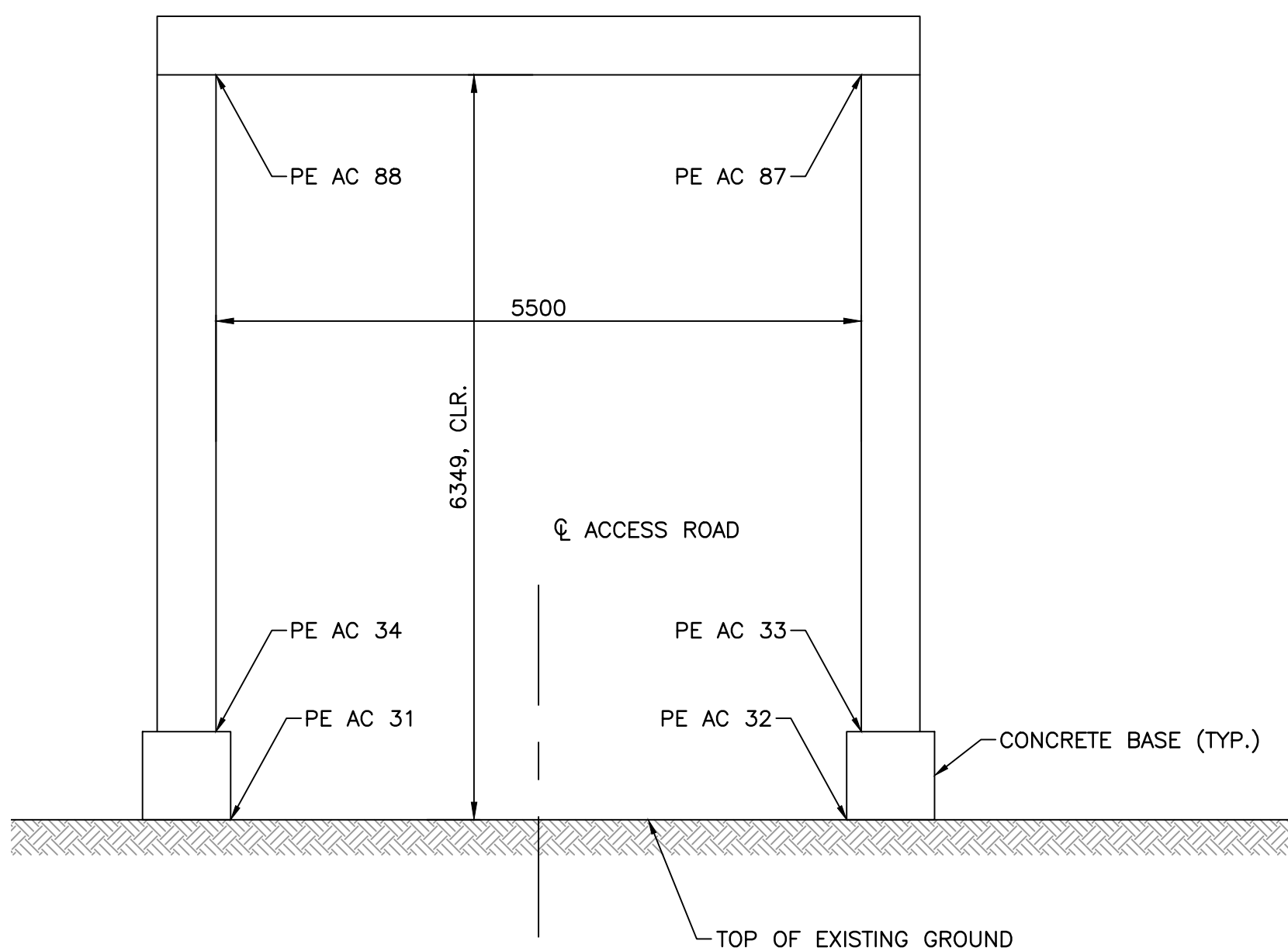
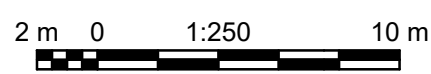
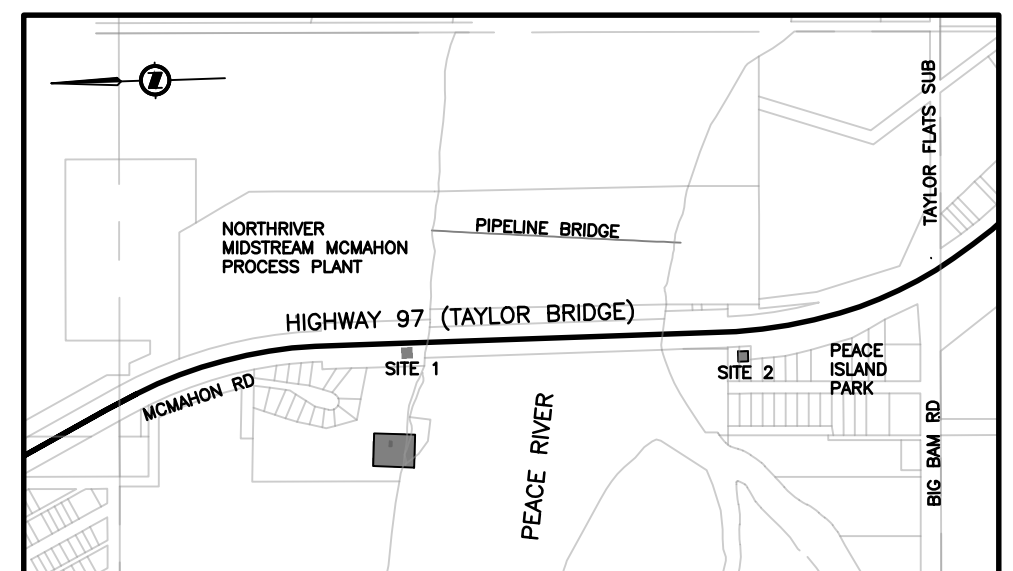
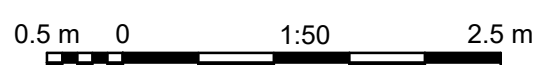


NORTH SIDE UTILITY BRIDGE – GENERAL ARRANGEMENT

SCALE 1:250



A UTILITY BRIDGE – ELEVATION
SCALE 1:50



KEY PLAN

**FOR INFORMATION ONLY
NOT FOR CONSTRUCTION
AUGUST 8, 2024**

NOTE:
INFORMATION PROVIDED ON THIS FIGURE IS FOR INFORMATION ONLY AND IS BASED ON INFORMATION PROVIDED BY OTHERS. THIS DRAWING SHOULD NOT BE RELIED UPON FOR PURPOSES OTHER THAN AS REFERENCE FOR WHAT MAY BE AT THIS LOCATION.

FIGURE SK-101

EXISTING UTILITY BRIDGE
INFORMATION SHEET