



Ministry of
Transportation
and Infrastructure

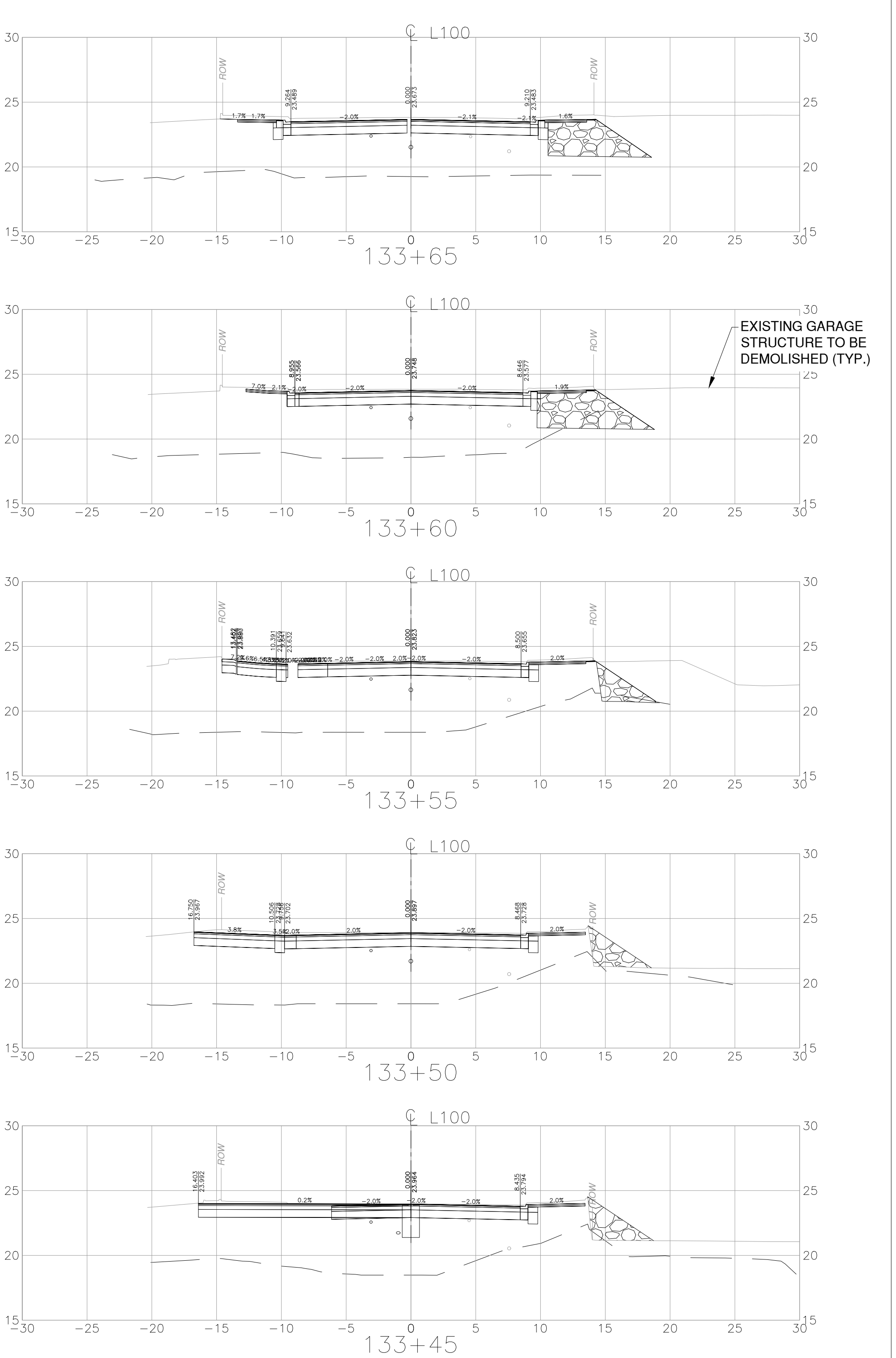

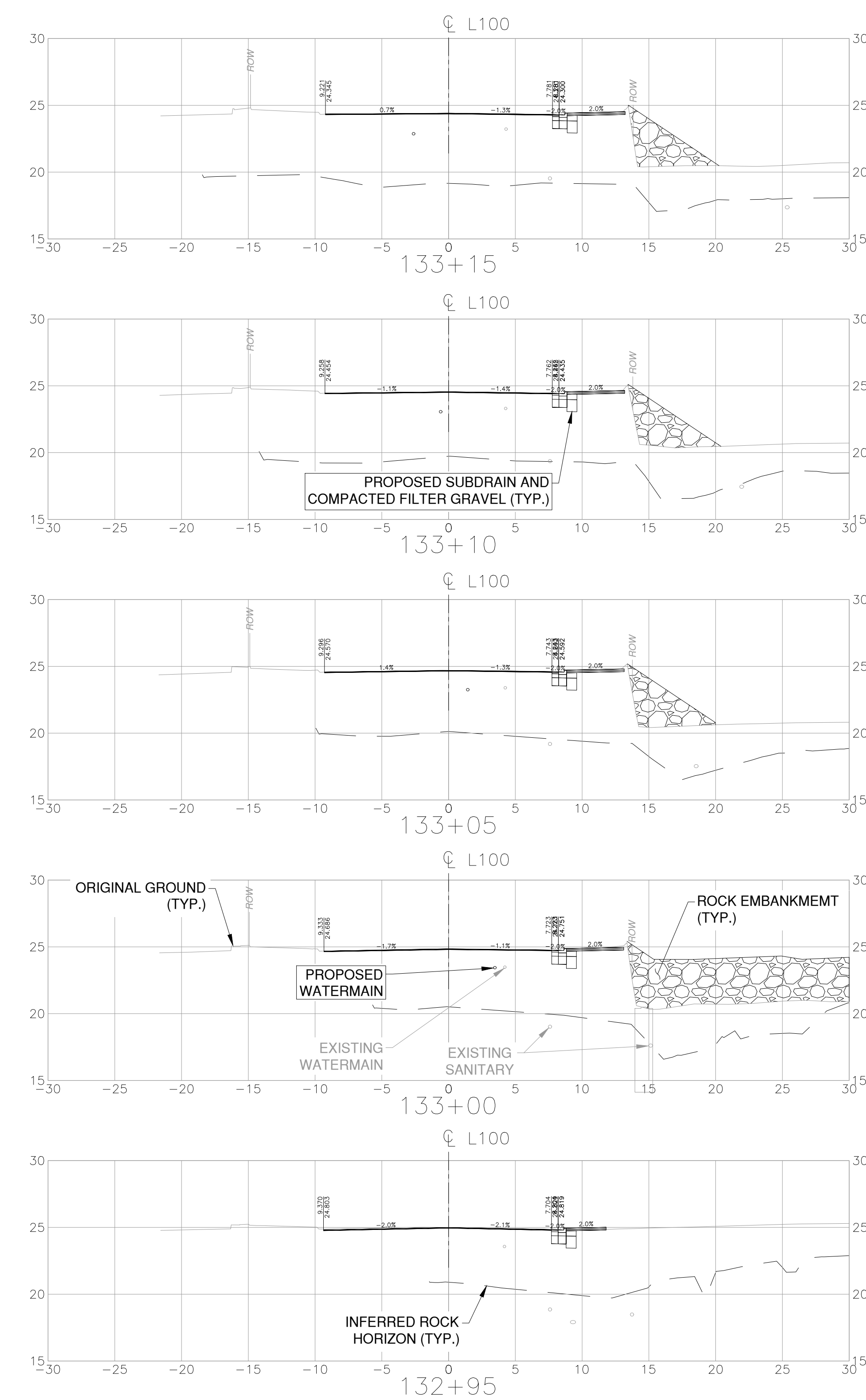
PROJECT NO. 38320-0000

**HIGHWAY No. 16 - McBRIDE STREET AND 2ND AVENUE
INTERSECTION IMPROVEMENTS
CROSS SECTIONS**

FOR REFERENCE ONLY



PLOT DATE: 2024/05/31 X:\2121\2121-00606-01 McT-Hwy16 Detailed Design Services\10.0 DRAWINGS\10.3 Engineering\Hwy16\McBride\DrawingProduction\1000_DesignSections\NR-0401-1000.dwg



FOR REFERENCE ONLY

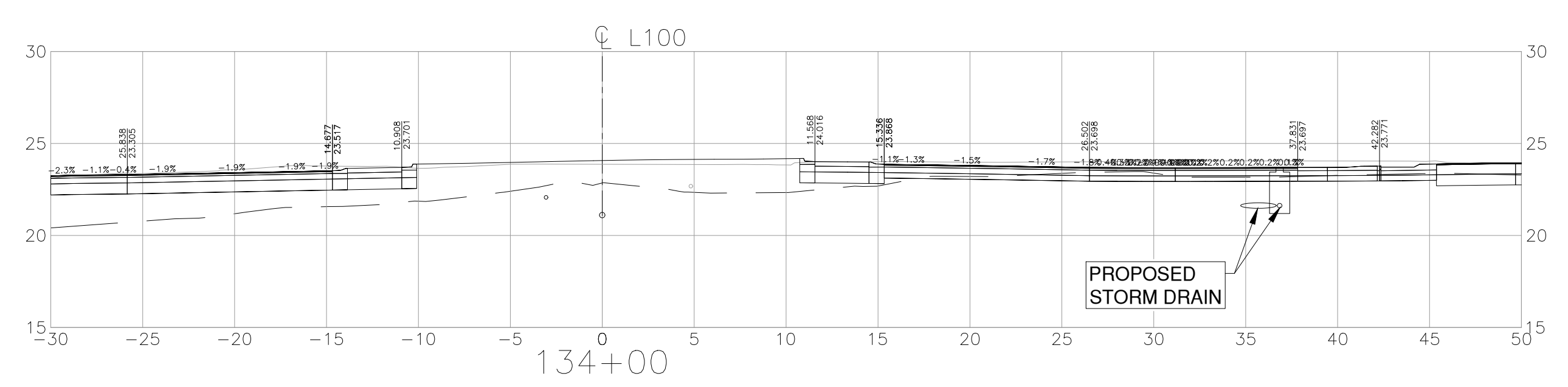
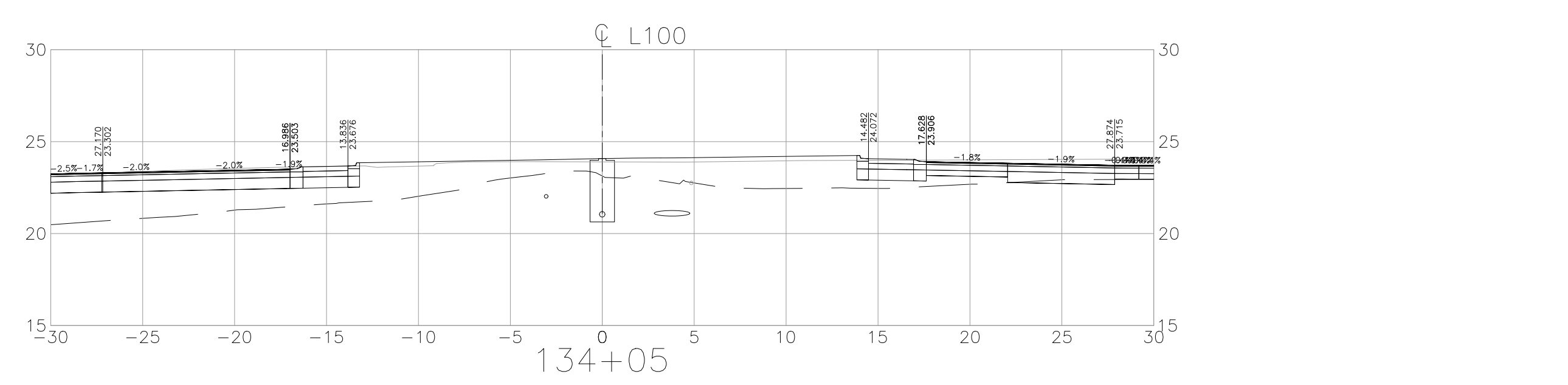
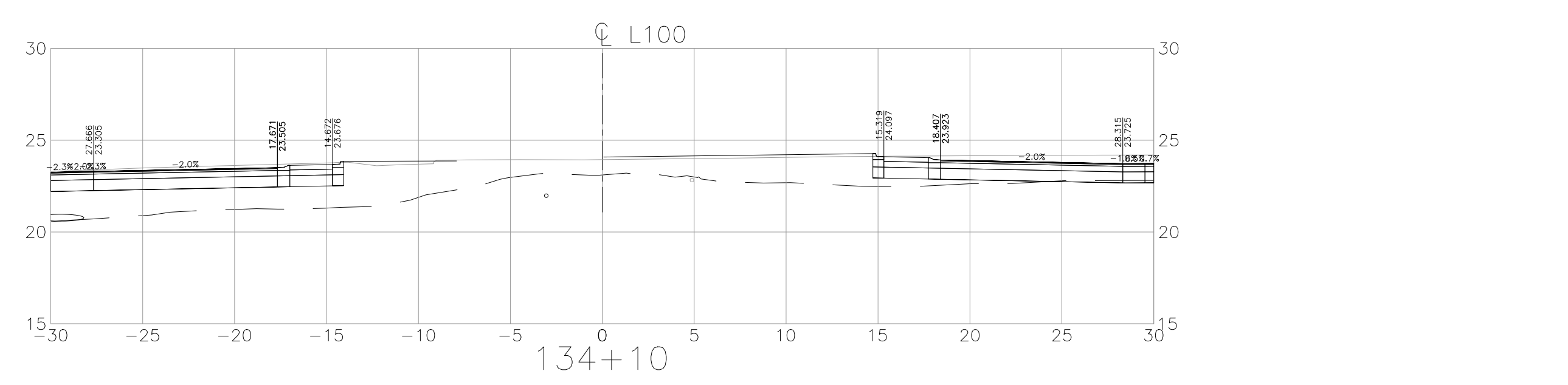
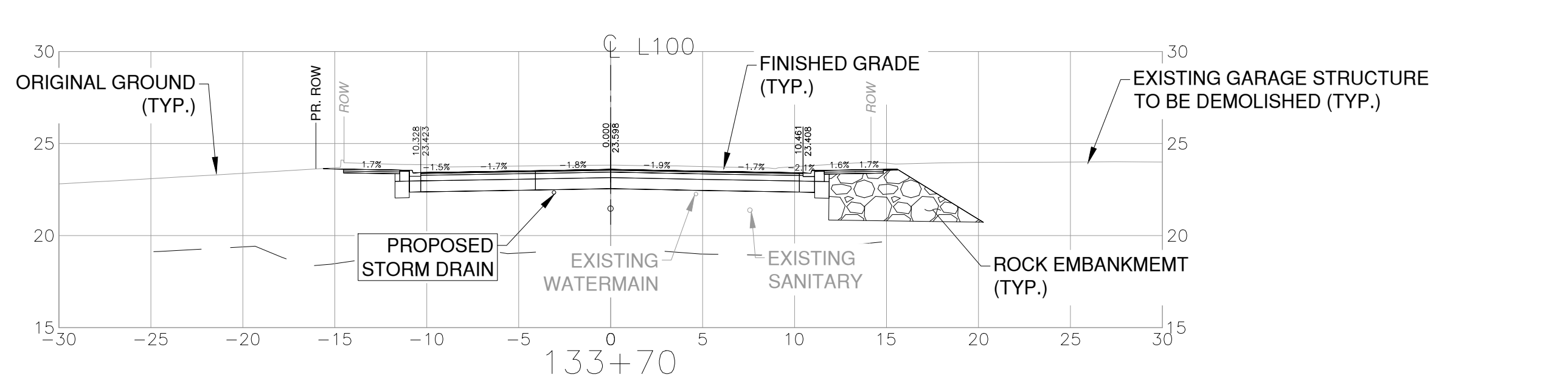
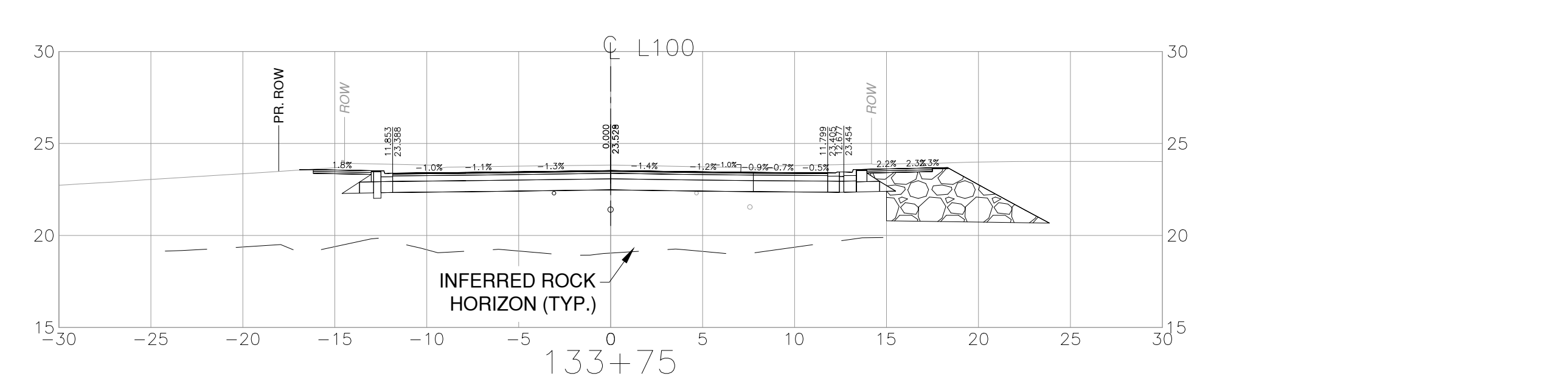
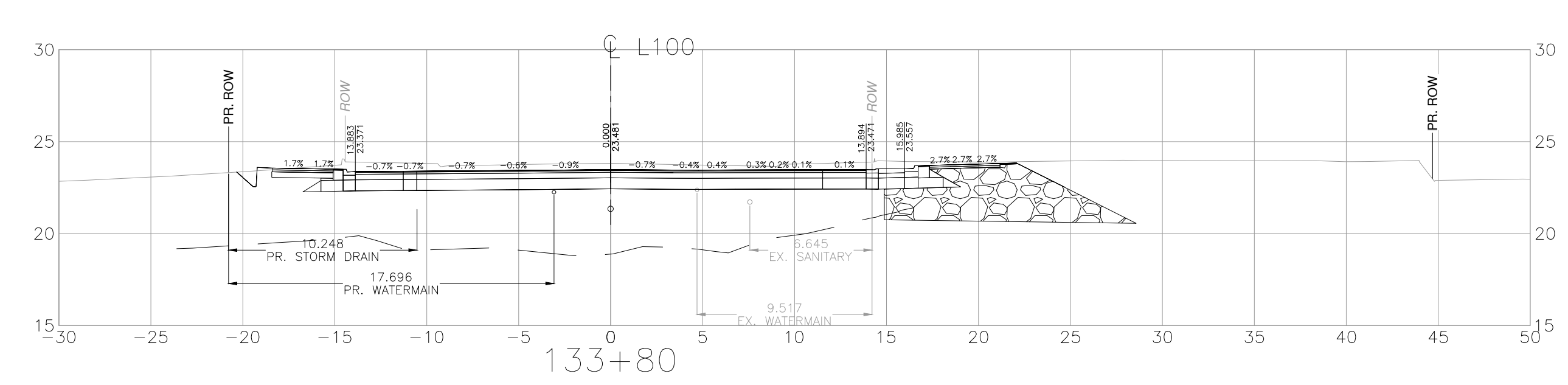
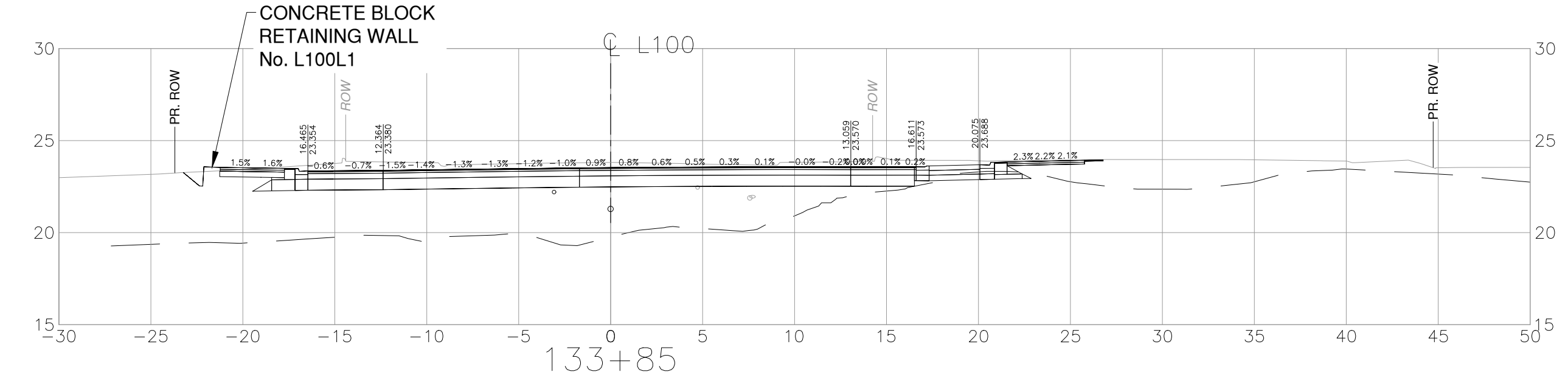
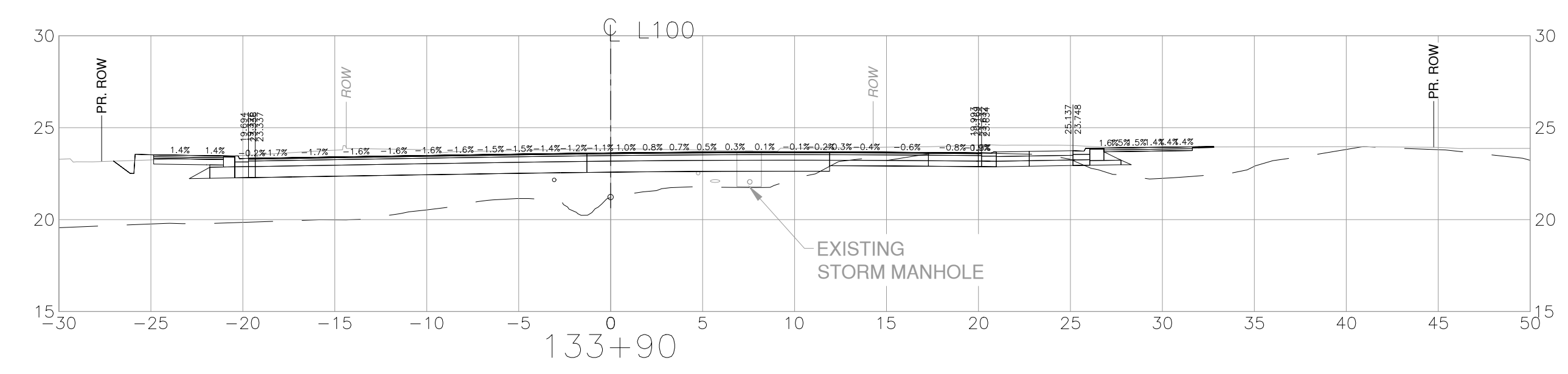
THIS DRAWING AND DESIGN IS THE PROPERTY OF McELHANNNEY AND SHALL NOT BE USED, REUSED OR REPRODUCED WITHOUT THE CONSENT OF McELHANNNEY. McELHANNNEY WILL NOT BE HELD RESPONSIBLE FOR THE IMPROPER OR UNAUTHORIZED USE OF THIS DRAWING AND DESIGN.

THIS DRAWING AND DESIGN HAS BEEN PREPARED FOR THE CLIENT IDENTIFIED. TO MEET THE STANDARDS AND REQUIREMENTS OF THE APPLICABLE PUBLIC AGENCIES AT THE TIME OF PREPARATION. McELHANNNEY, ITS EMPLOYEES, SUBCONSULTANTS AND AGENTS WILL NOT BE LIABLE FOR ANY LOSSES OR OTHER CONSEQUENCES RESULTING FROM THE USE OR RELIANCE UPON, OR ANY CHANGES MADE TO, THIS DRAWING, BY ANY THIRD PARTY, INCLUDING CONTRACTORS, SUPPLIERS, CONSULTANTS AND STAKEHOLDERS, OR THEIR EMPLOYEES OR AGENTS, WITHOUT McELHANNNEY'S PRIOR WRITTEN CONSENT.

INFORMATION ON EXISTING UNDERGROUND FACILITIES MAY NOT BE COMPLETE OR ACCURATE. McELHANNNEY, ITS EMPLOYEES AND DIRECTORS ARE NOT RESPONSIBLE NOR LIABLE FOR THE LOCATION OF ANY UNDERGROUND CONDUITS, PIPES, CABLES OR OTHER FACILITIES WHETHER SHOWN OR OMITTED FROM THIS PLAN. PRIOR TO CONSTRUCTION CONTRACTOR SHALL EXPOSE LOCATIONS OF ALL EXISTING FACILITIES BY HAND DIGGING OR HYDROVAC AND ADVISE THE ENGINEER OF POTENTIAL CONFLICTS.

McElhanney		Suite 200 858 Beatty Street Vancouver BC Canada V6B 1C1 Tel 604 683 8521		BRITISH COLUMBIA		MINISTRY OF TRANSPORTATION AND INFRASTRUCTURE NORTHERN REGION HIGHWAY ENGINEERING AND GEOMATICS	
SCALE 0 2 1:250 12m		CAD FILENAME NR-0401-1000 FILE NUMBER 2121-00606-01 PLOT DATE 5/31/2024		CROSS SECTIONS HIGHWAY No. 16 - McBRIDE STREET AND 2ND AVENUE INTERSECTION IMPROVEMENTS L100 - STA. 132+95.000 TO 133+65.000			
REV	DATE	REVISIONS	NAME	DESIGNED	R. HALPIN	DATE	2024-05-31
				QUALITY CONTROL	T. MCKENZIE	DATE	2024-05-31
				QUALITY ASSURANCE	J. PINTO	DATE	2024-05-31
				DRAWN	R. LIN	DATE	2024-05-31
				PROJECT NUMBER	38320-0000	REG	3
				DRAWING NUMBER	NR-0401-1001	REV	
				PROFESSIONAL OF RECORD	EGBC PERMIT TO PRACTICE 1003299	DATE	2024-05-31

PLOT DATE: 2024/05/31 X:\2121\2121-00606-01 MoTI-Hwy16 Detailed Design Services\10.0 DRAWINGS\10.3 Engineering\Hwy16\McBride\DrawingProduction\1000_DesignSections\NR-0401-1000.dwg



THIS DRAWING AND DESIGN IS THE PROPERTY OF MCELHANNY AND SHALL NOT BE USED, REUSED OR REPRODUCED WITHOUT THE CONSENT OF MCELHANNY. MCELHANNY WILL NOT BE HELD RESPONSIBLE FOR THE IMPROPER OR UNAUTHORIZED USE OF THIS DRAWING AND DESIGN.

THIS DRAWING AND DESIGN HAS BEEN PREPARED FOR THE CLIENT IDENTIFIED, TO MEET THE STANDARDS AND REQUIREMENTS OF THE APPLICABLE PUBLIC AGENCIES AT THE TIME OF PREPARATION. MCELHANNY, ITS EMPLOYEES, SUBCONSULTANTS AND AGENTS WILL NOT BE LIABLE FOR ANY LOSSES OR OTHER CONSEQUENCES RESULTING FROM THE USE OR RELIANCE UPON, OR ANY CHANGES MADE TO, THIS DRAWING, BY ANY THIRD PARTY, INCLUDING CONTRACTORS, SUPPLIERS, CONSULTANTS AND STAKEHOLDERS, OR THEIR EMPLOYEES OR AGENTS, WITHOUT MCELHANNY'S PRIOR WRITTEN CONSENT.

INFORMATION ON EXISTING UNDERGROUND FACILITIES MAY NOT BE COMPLETE OR ACCURATE. MCELHANNY, ITS EMPLOYEES AND DIRECTORS ARE NOT RESPONSIBLE NOR LIABLE FOR THE LOCATION OF ANY UNDERGROUND CONDUITS, PIPES, CABLES OR OTHER FACILITIES WHETHER SHOWN OR OMITTED FROM THIS PLAN. PRIOR TO CONSTRUCTION CONTRACTOR SHALL EXPOSE LOCATIONS OF ALL EXISTING FACILITIES BY HAND DIGGING OR HYDROVAC AND ADVISE THE ENGINEER OF POTENTIAL CONFLICTS.

FOR REFERENCE ONLY

McElhanny

Suite 200
858 Beatty Street
Vancouver BC
Canada V6B 1C1
Tel 604 683 8521

BRITISH COLUMBIA

MINISTRY OF TRANSPORTATION AND INFRASTRUCTURE
NORTHERN REGION
HIGHWAY ENGINEERING AND GEOMATICS

SCALE

CAD FILENAME: NR-0401-1000
FILE NUMBER: 2121-00606-01
PLOT DATE: 5/31/2024

REV	DATE	REVISIONS	NAME

CROSS SECTIONS

HIGHWAY No. 16 - McBRIDE STREET AND 2ND AVENUE
INTERSECTION IMPROVEMENTS


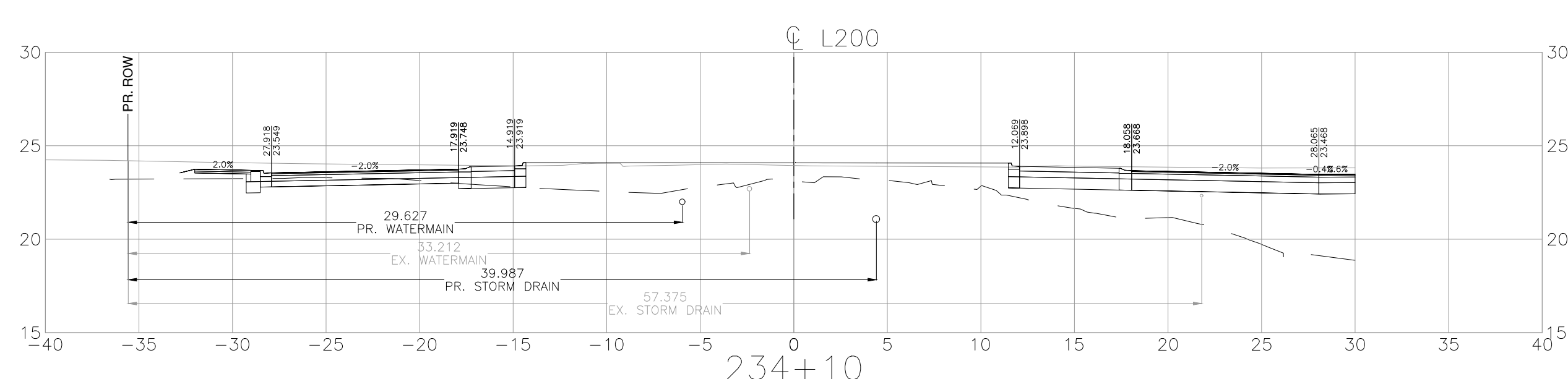
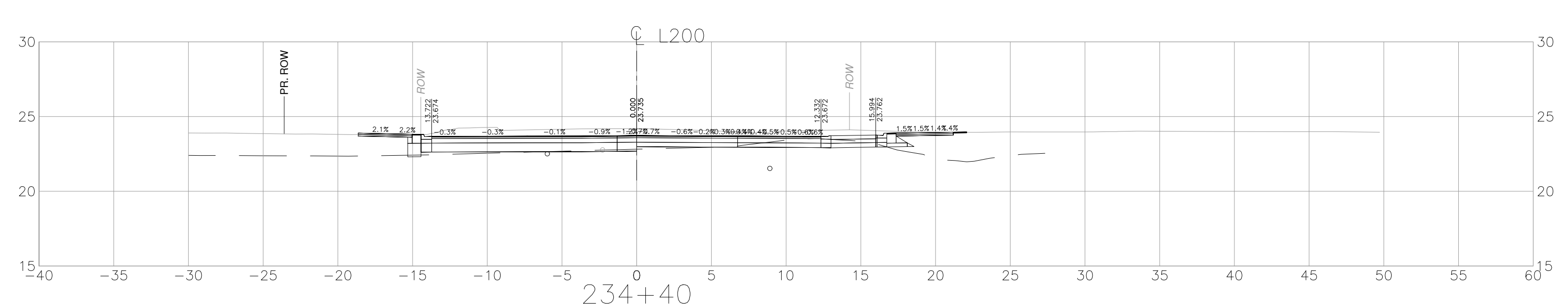
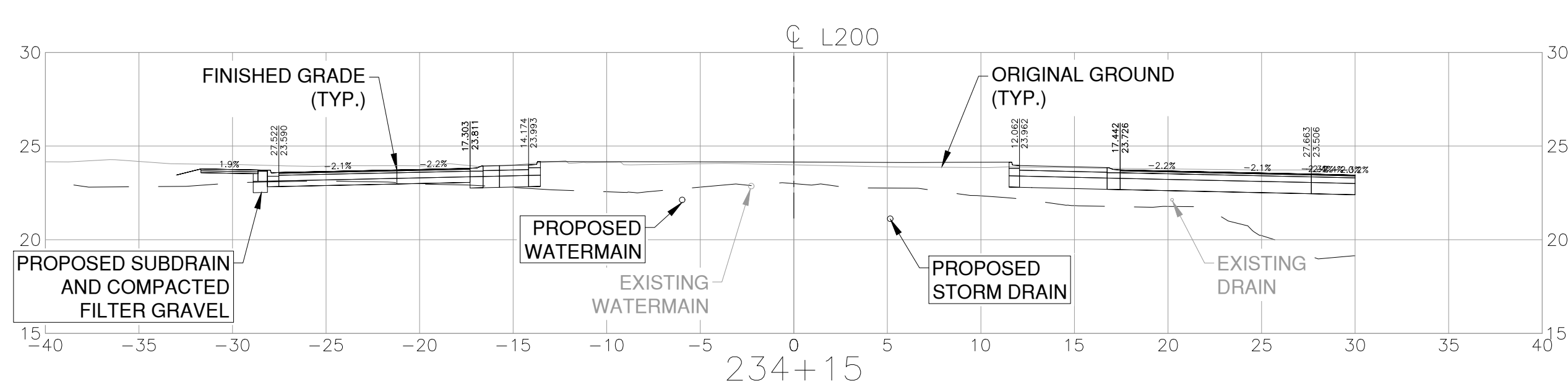
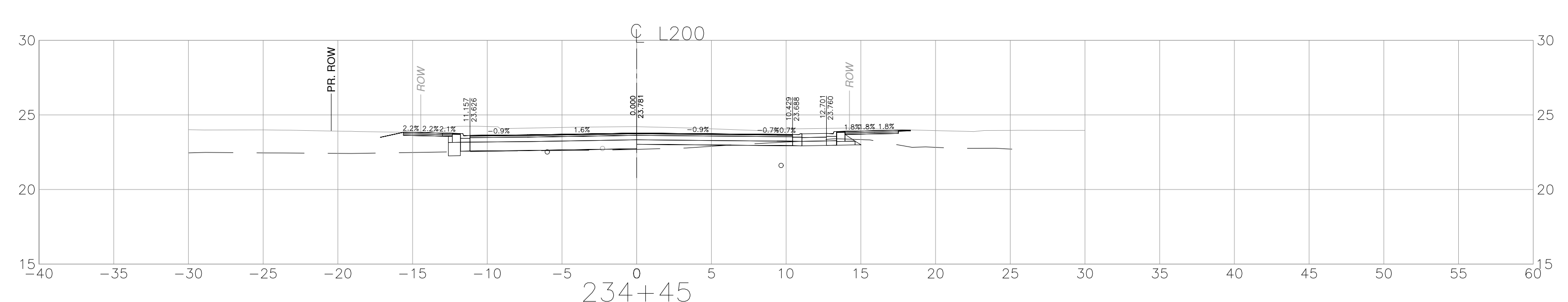
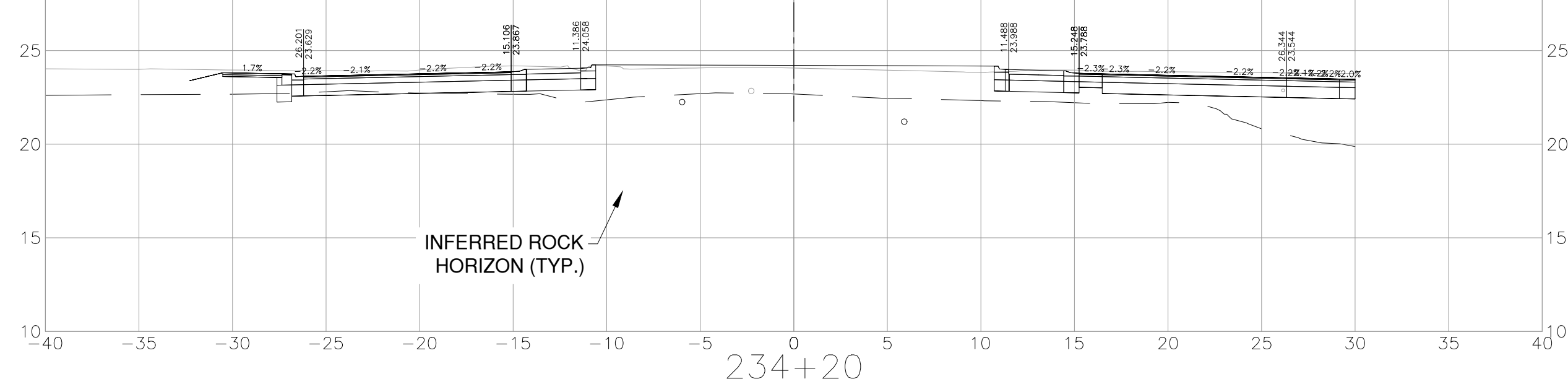
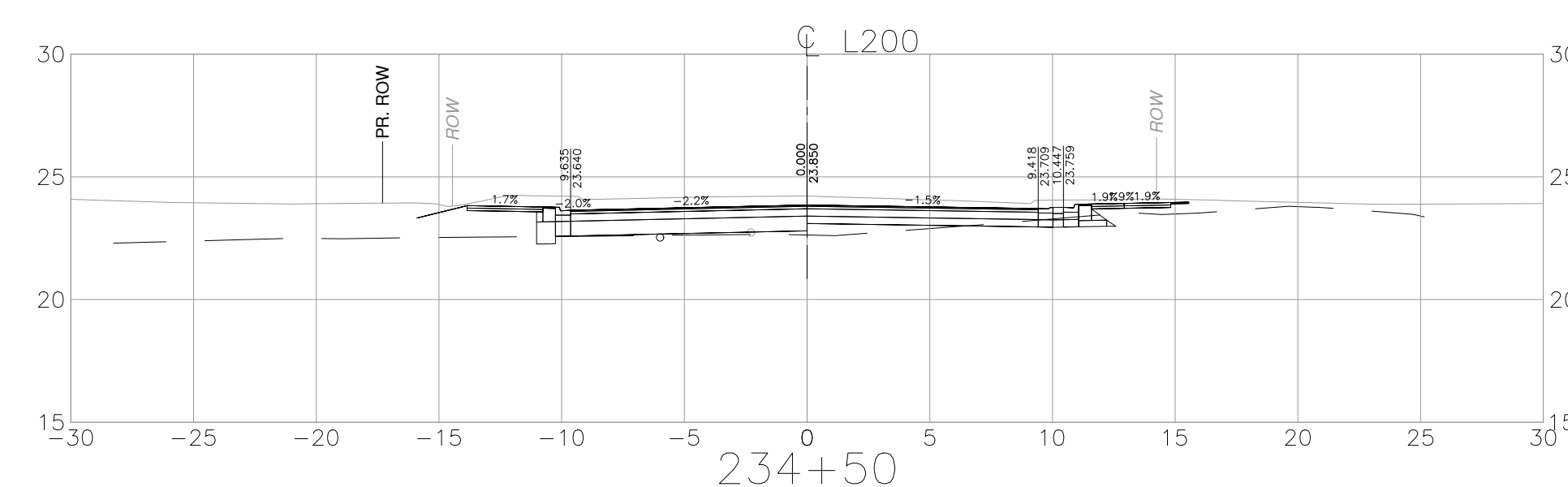
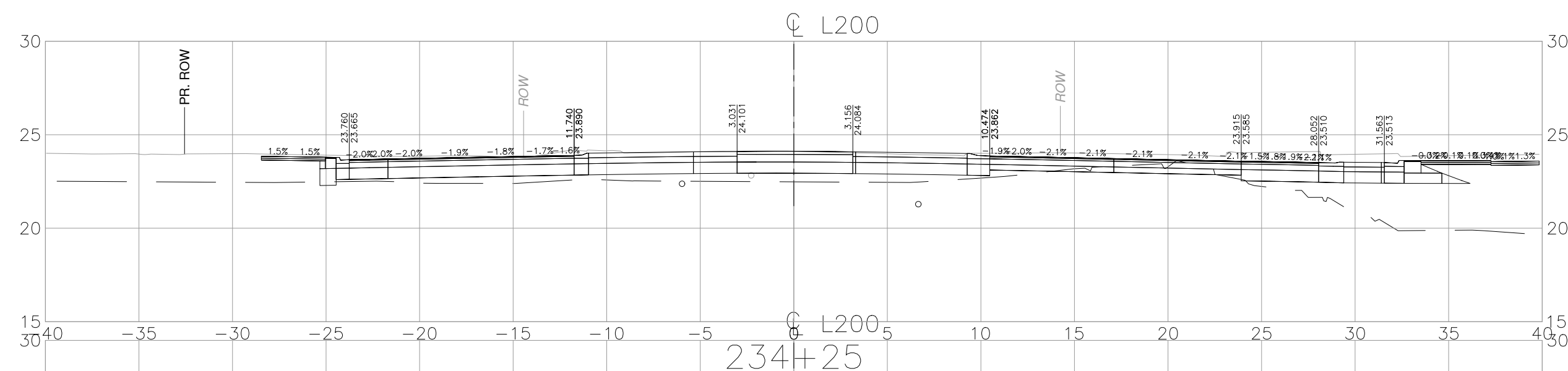
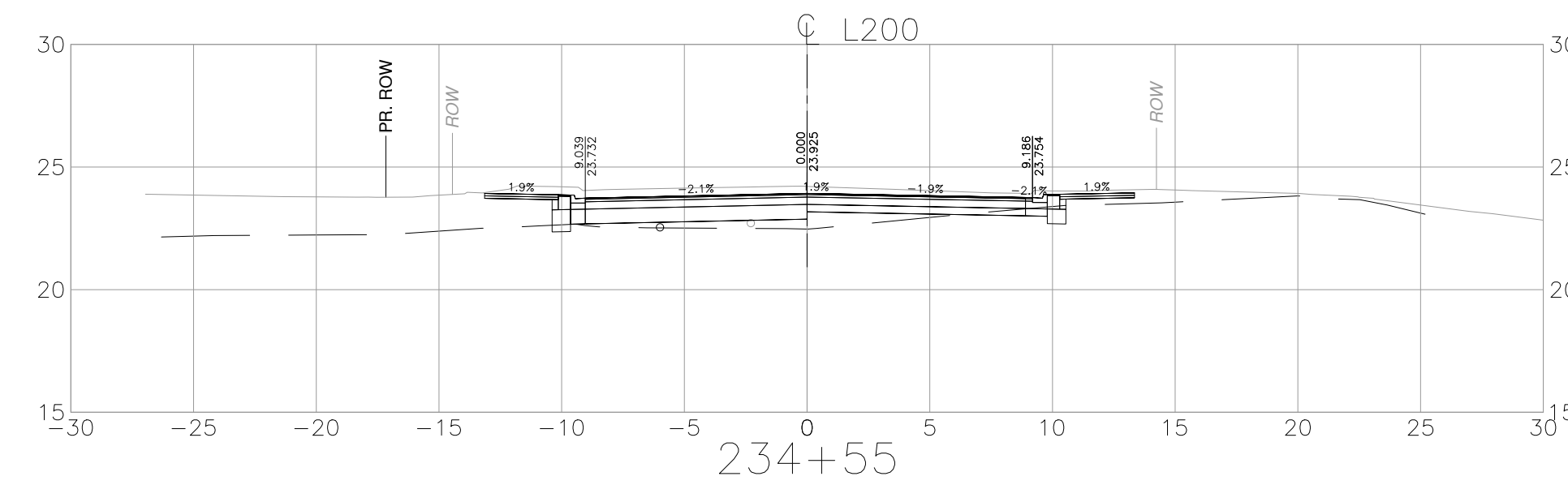
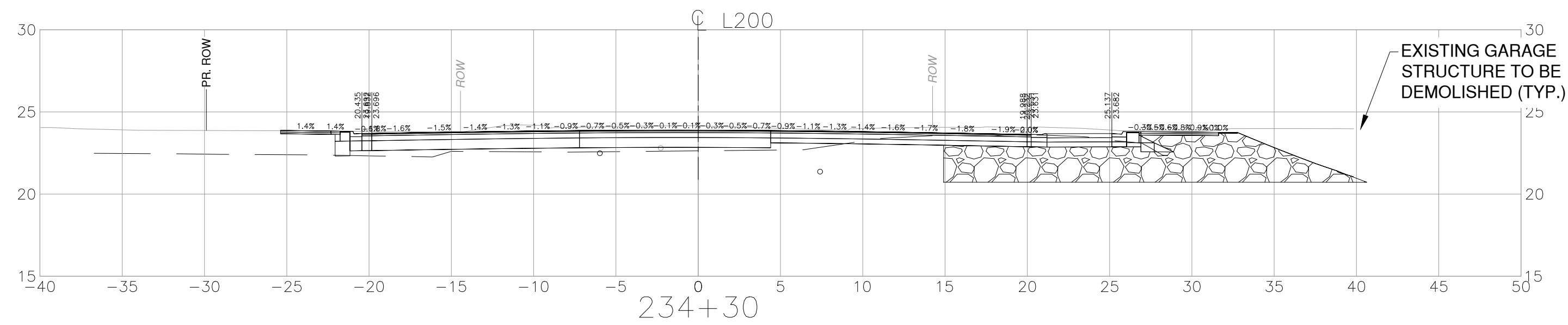
L100 - STA. 133+70.000 TO 134+10.000

DESIGNED	R. HALPIN	DATE	2024-05-31
QUALITY CONTROL	T. MCKENZIE	DATE	2024-05-31
QUALITY ASSURANCE	J. PINTO	DATE	2024-05-31
DRAWN	R. LIN	DATE	2024-05-31

PROJECT NUMBER	REG	DRAWING NUMBER	REV
38320-0000	3	NR-0401-1002	

PROFESSIONAL OF RECORD
EGBC PERMIT TO PRACTICE 1003299
DATE 2024-05-31

PLOT DATE: 2024/05/31 X:\2121\2121-00606-01 McTr-Hwy16 Detailed Design Services\10.0 DRAWINGS\10.3 Engineering\Hwy16\McBride\DrawingProduction\1000_Design\Sections\NR-0401-1000.dwg



FOR REFERENCE ONLY

THIS DRAWING AND DESIGN IS THE PROPERTY OF McELHANNNEY AND SHALL NOT BE USED, REUSED OR REPRODUCED WITHOUT THE CONSENT OF McELHANNNEY. McELHANNNEY WILL NOT BE HELD RESPONSIBLE FOR THE IMPROPER OR UNAUTHORIZED USE OF THIS DRAWING AND DESIGN.

THIS DRAWING AND DESIGN HAS BEEN PREPARED FOR THE CLIENT IDENTIFIED, TO MEET THE STANDARDS AND REQUIREMENTS OF THE APPLICABLE PUBLIC AGENCIES AT THE TIME OF PREPARATION. McELHANNNEY, ITS EMPLOYEES, SUBCONSULTANTS AND AGENTS WILL NOT BE LIABLE FOR ANY LOSSES OR OTHER CONSEQUENCES RESULTING FROM THE USE OR RELIANCE UPON, OR ANY CHANGES MADE TO, THIS DRAWING, BY ANY THIRD PARTY, INCLUDING CONTRACTORS, SUPPLIERS, CONSULTANTS AND STAKEHOLDERS, OR THEIR EMPLOYEES OR AGENTS, WITHOUT McELHANNNEY'S PRIOR WRITTEN CONSENT.

INFORMATION ON EXISTING UNDERGROUND FACILITIES MAY NOT BE COMPLETE OR ACCURATE. McELHANNNEY, ITS EMPLOYEES AND DIRECTORS ARE NOT RESPONSIBLE FOR THE LOCATION OF ANY UNDERGROUND CONDUITS, PIPES, CABLES OR OTHER FACILITIES WHETHER SHOWN OR OMITTED FROM THIS PLAN. PRIOR TO CONSTRUCTION CONTRACTOR SHALL EXPOSE LOCATIONS OF ALL EXISTING FACILITIES BY HAND DIGGING OR HYDROVAC AND ADVISE THE ENGINEER OF POTENTIAL CONFLICTS.

McElhanney

Suite 200
858 Beatty Street
Vancouver BC
Canada V6B 1C1
Tel 604 683 8521

BRITISH COLUMBIA

MINISTRY OF TRANSPORTATION AND INFRASTRUCTURE
NORTHERN REGION
HIGHWAY ENGINEERING AND GEOMATICS

SCALE

CAD FILENAME: NR-0401-1000
FILE NUMBER: 2121-00606-01
PLOT DATE: 5/31/2024

REV	DATE	REVISIONS	NAME

CROSS SECTIONS

HIGHWAY No. 16 - McBRIDE STREET AND 2ND AVENUE INTERSECTION IMPROVEMENTS

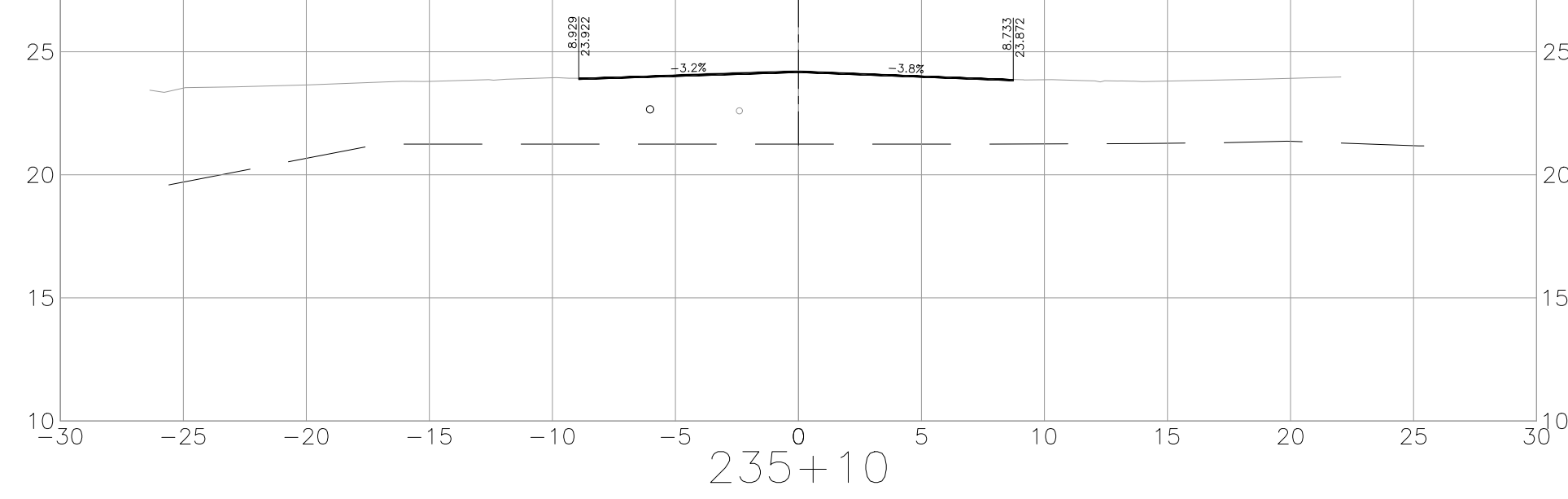
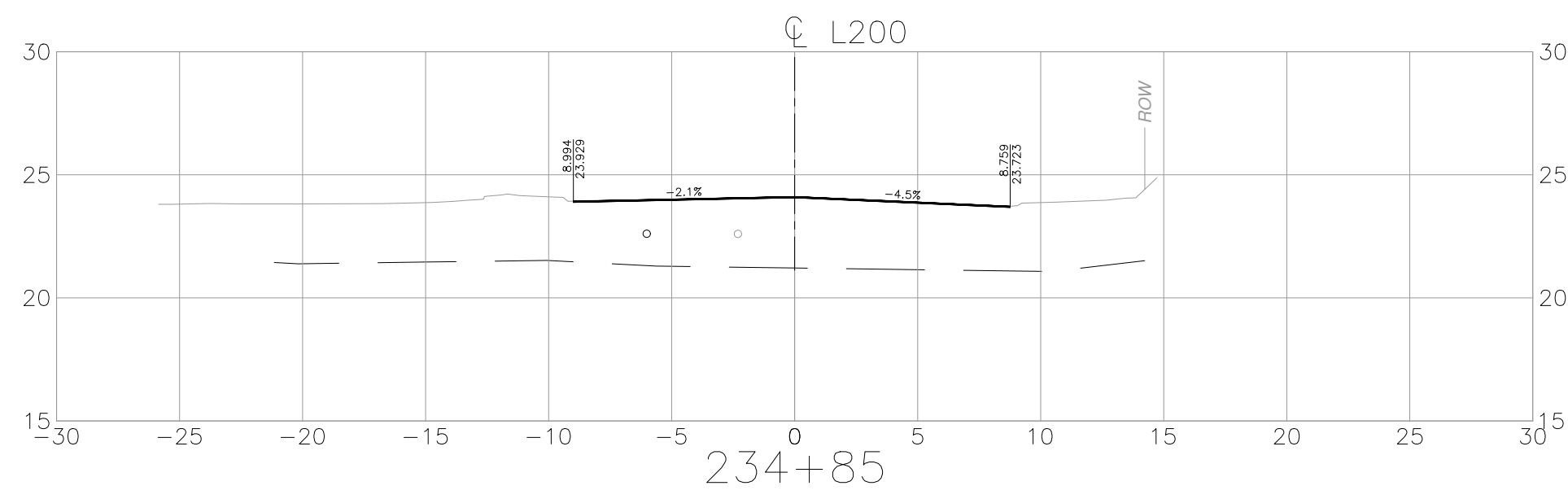
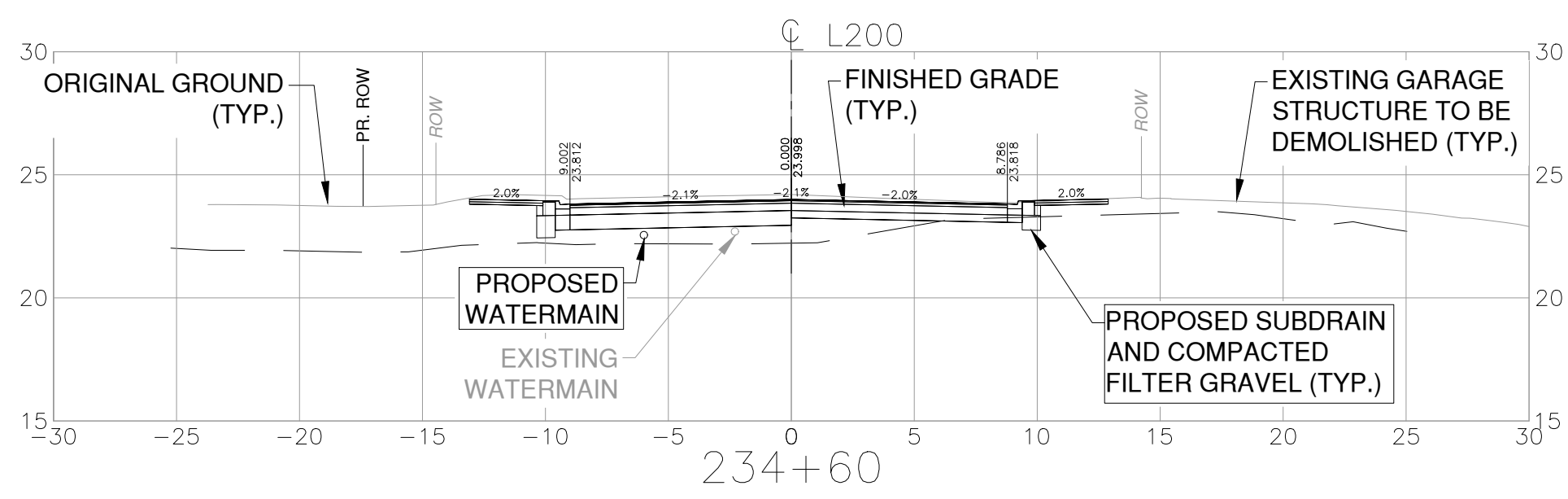
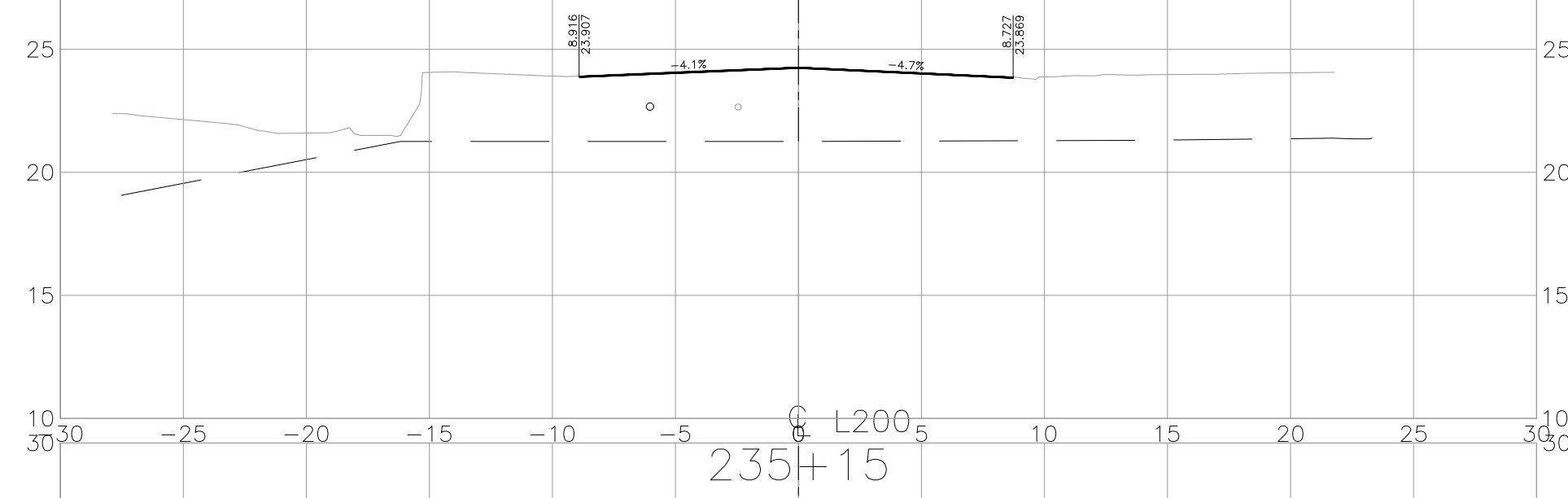
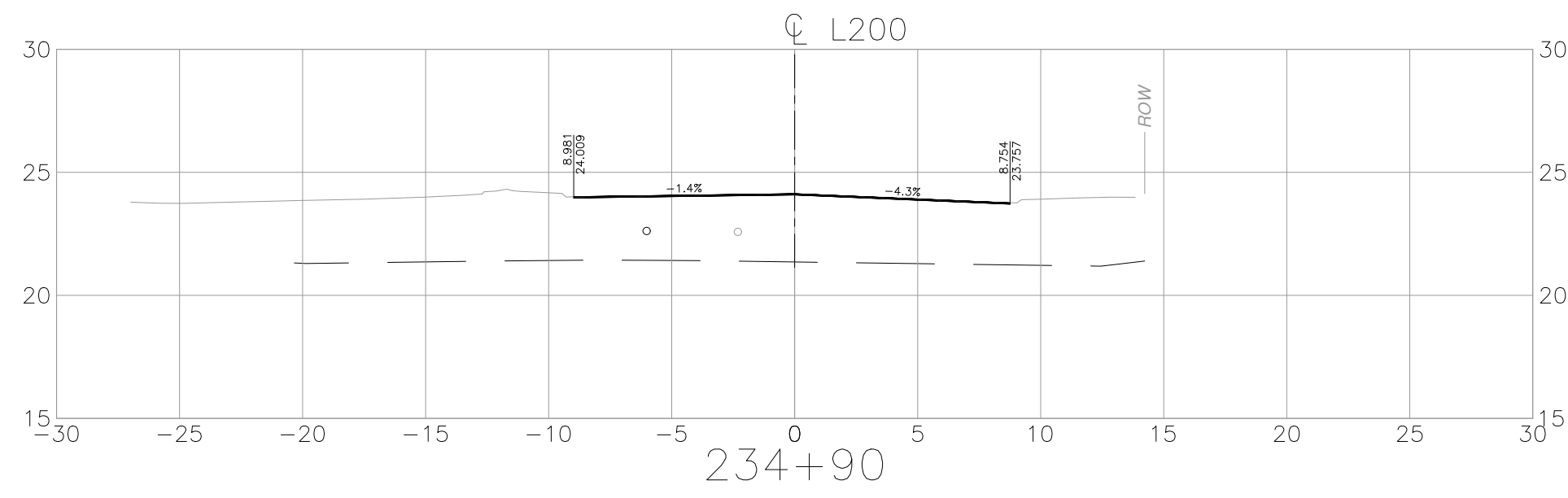
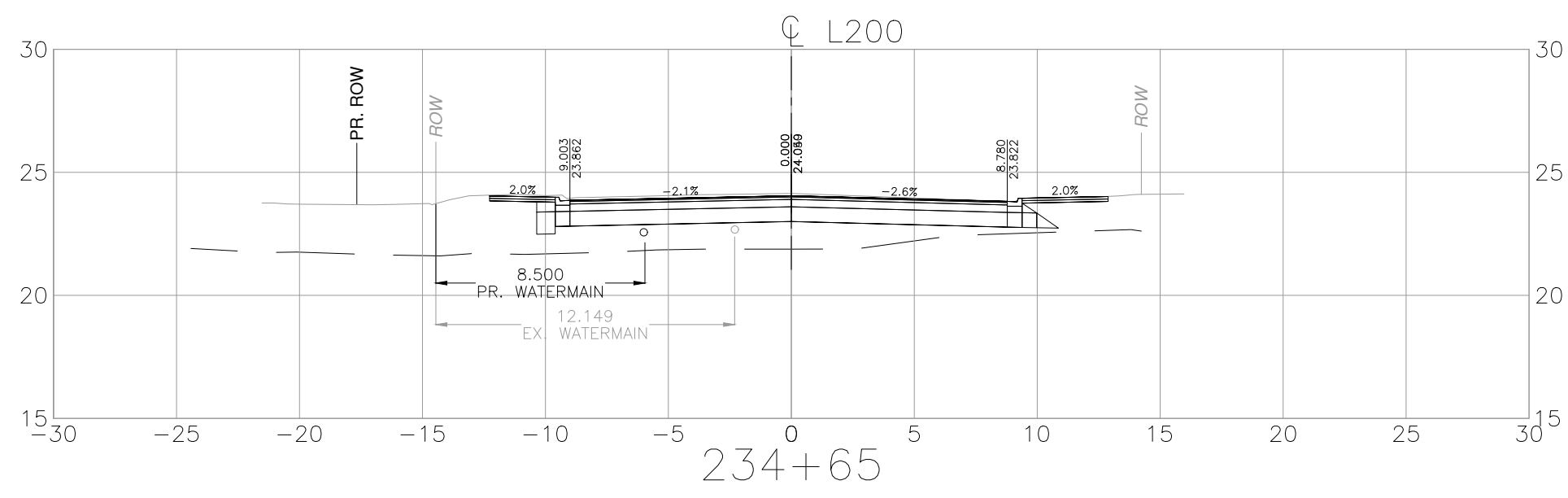
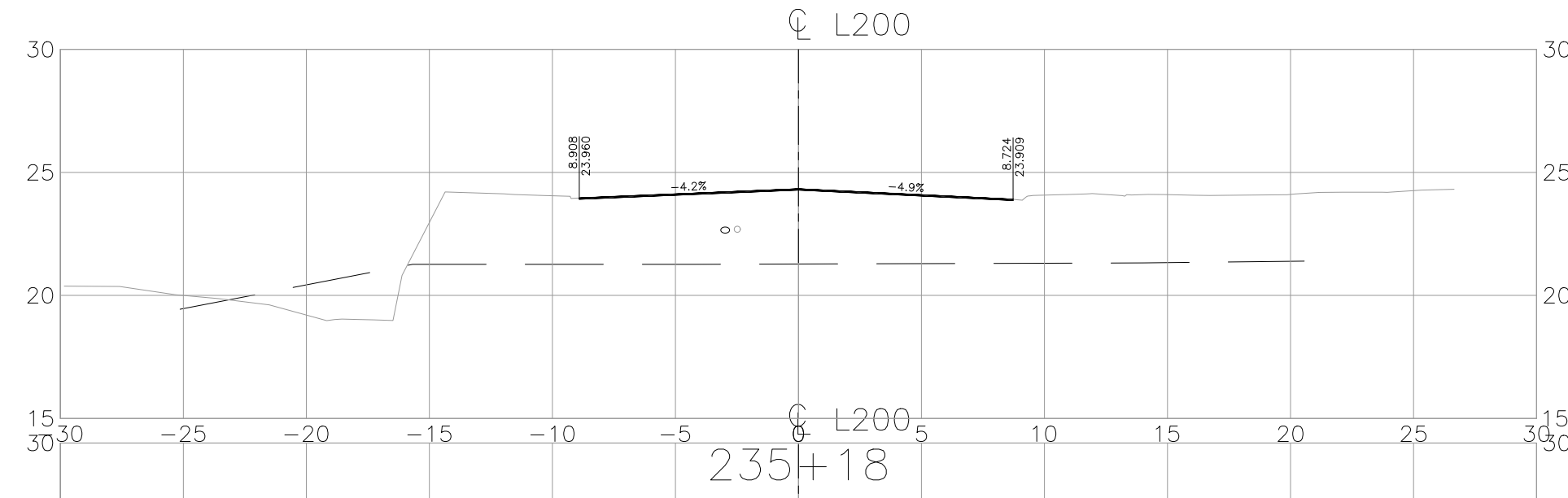
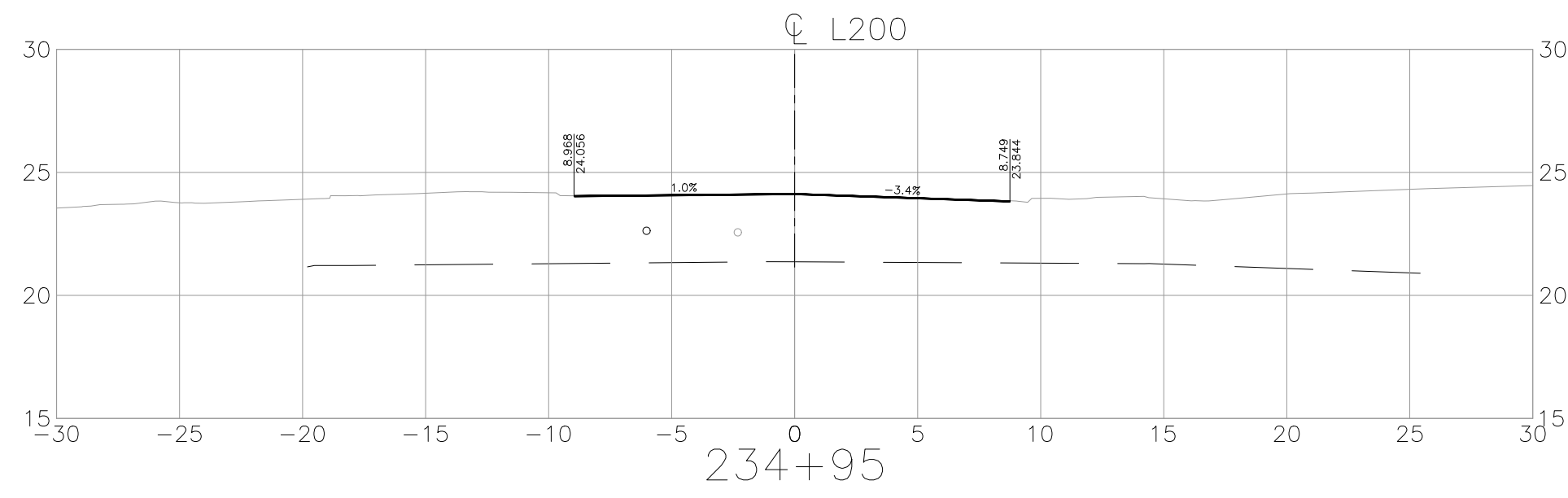
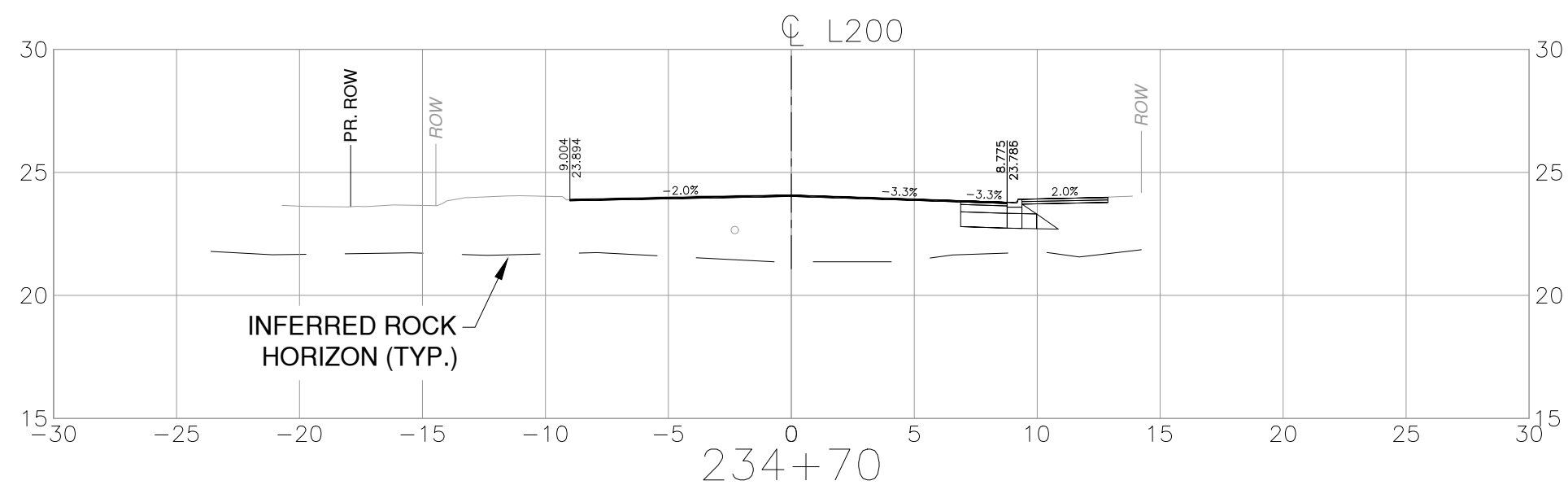
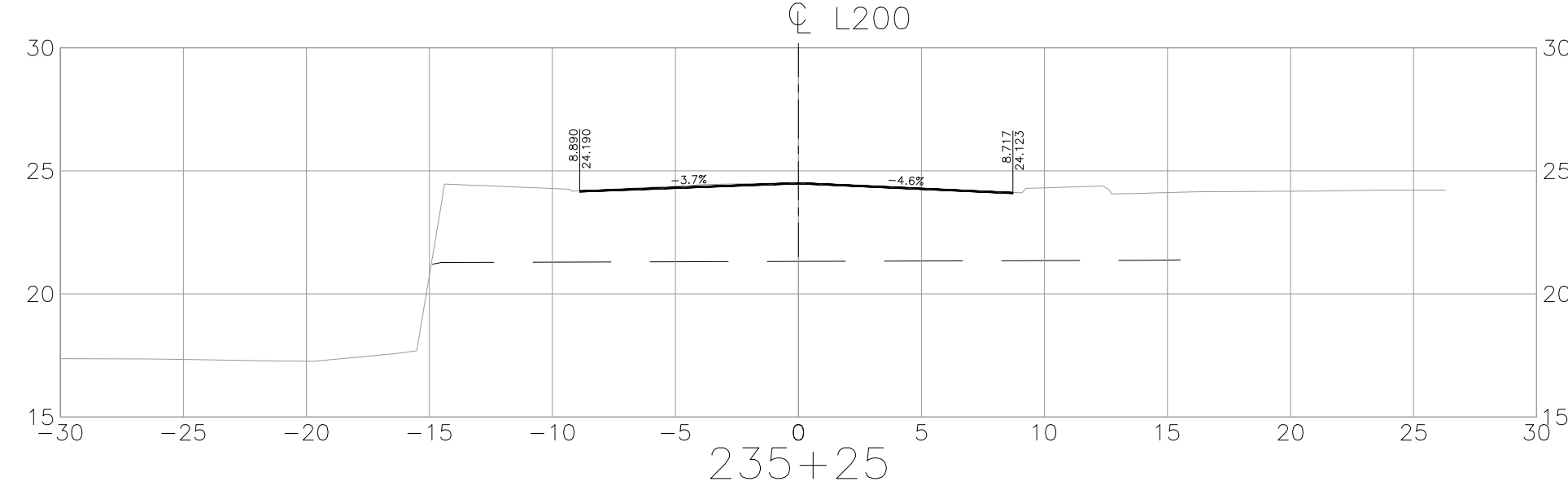
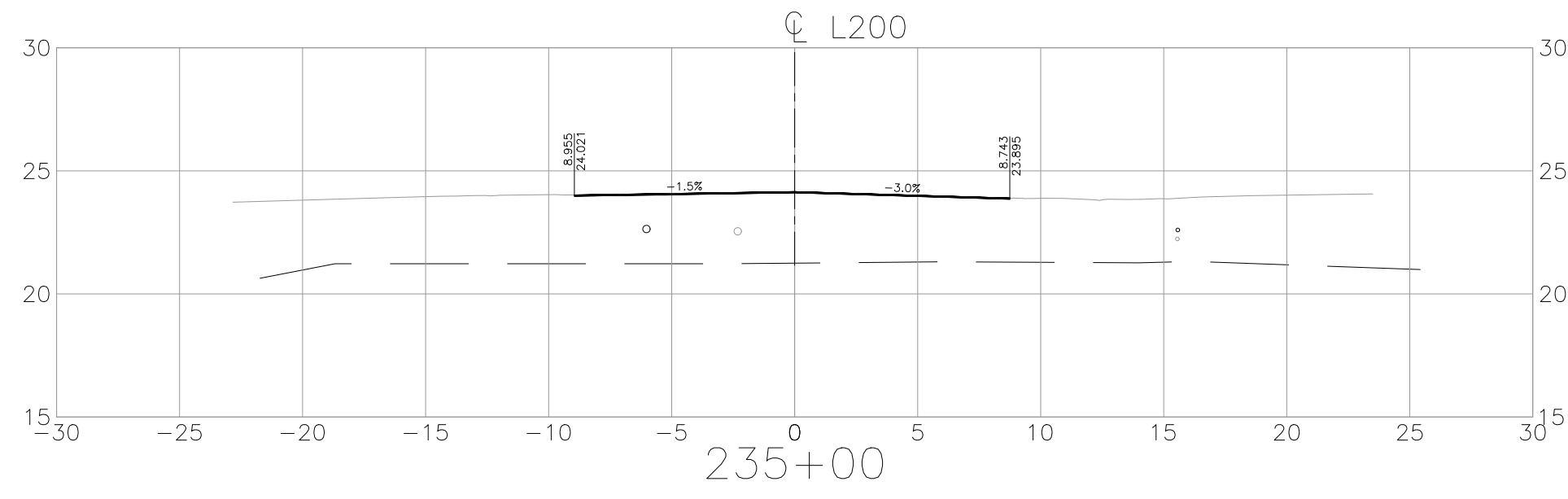
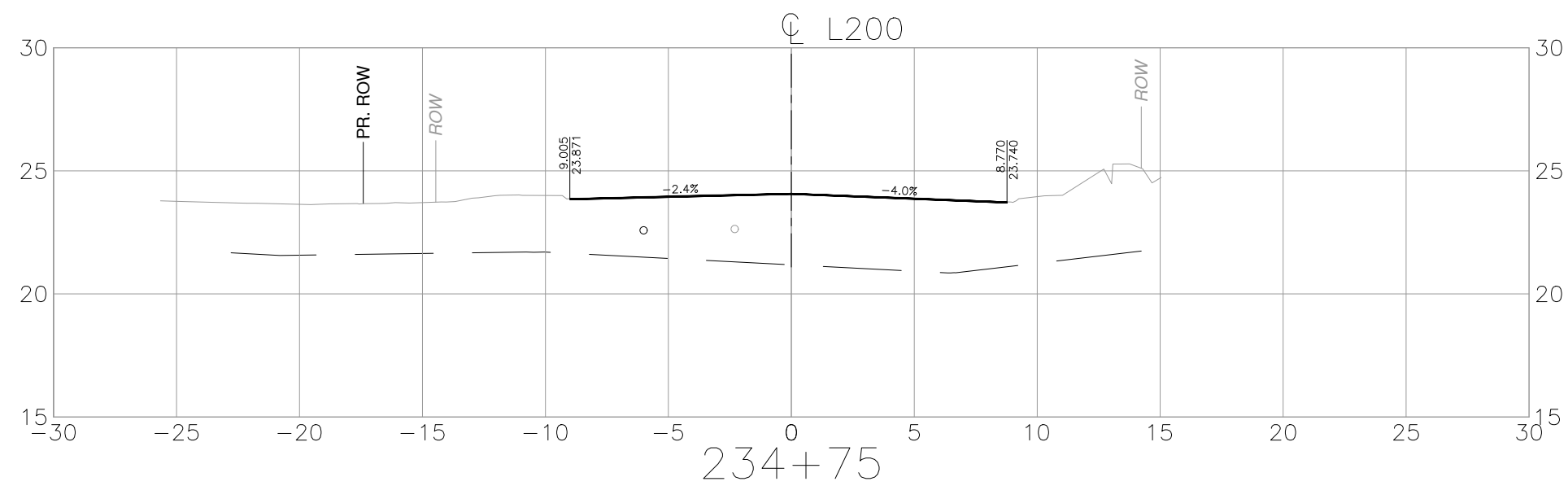
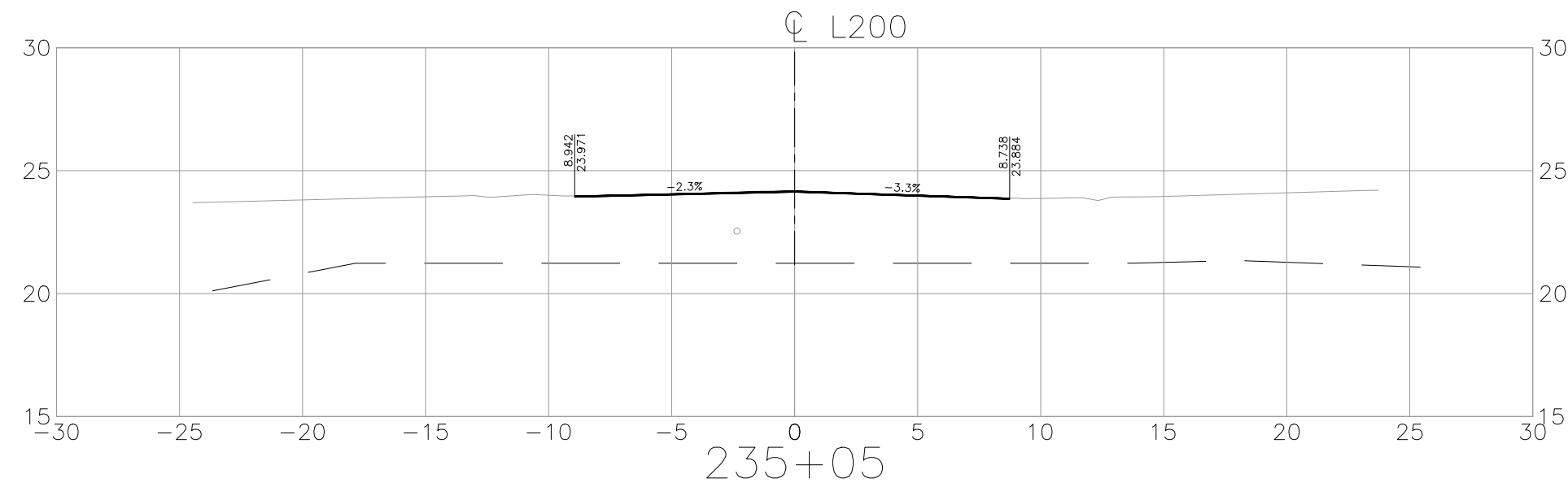
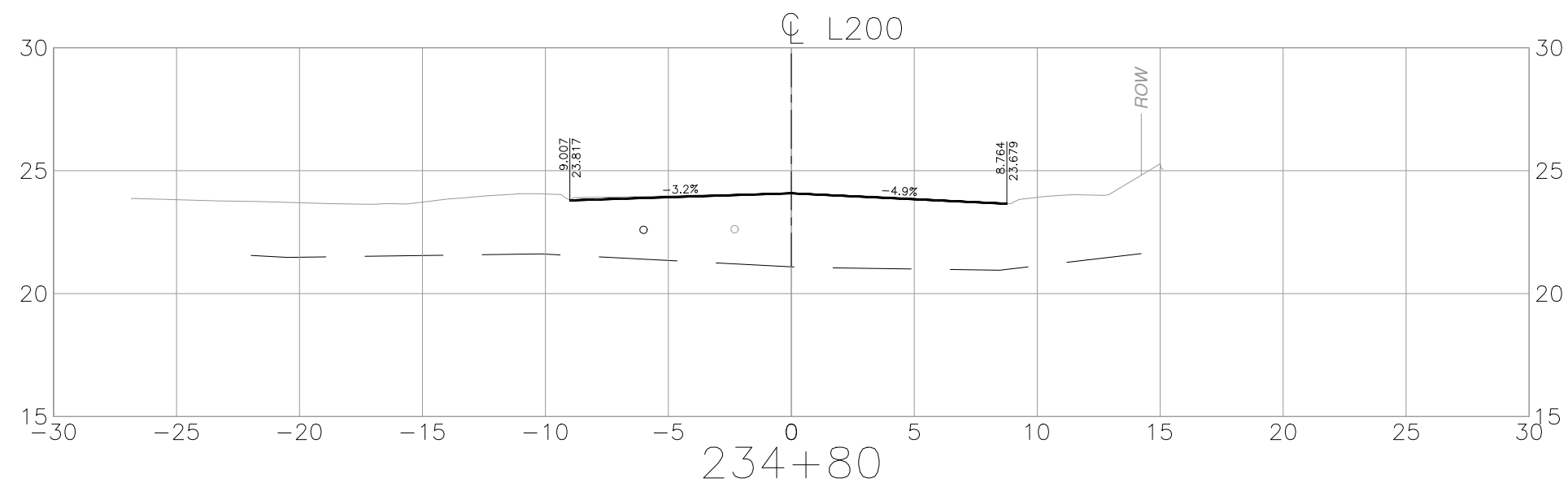
L200 - STA. 234+10.000 TO 234+55.000

DESIGNED	R. HALPIN	DATE	2024-05-31
QUALITY CONTROL	T. MCKENZIE	DATE	2024-05-31
QUALITY ASSURANCE	J. PINTO	DATE	2024-05-31
DRAWN	R. LIN	DATE	2024-05-31

PROJECT NUMBER	REG	DRAWING NUMBER	REV
38320-0000	3	NR-0401-1003	

PROFESSIONAL OF RECORD
EGBC PERMIT TO PRACTICE 1003299
DATE: 2024-05-31

PLOT DATE: 2024/05/31 X:\2121\2121-00606-01 McTI-Hwy16 Detailed Design Services\10.0 DRAWINGS\10.3 Engineering\Hwy16\McBride\DrawingProduction\1000_DesignSections\NR-0401-1000.dwg




THIS DRAWING AND DESIGN IS THE PROPERTY OF MCELHANNY AND SHALL NOT BE USED, REUSED OR REPRODUCED WITHOUT THE CONSENT OF MCELHANNY. MCELHANNY WILL NOT BE HELD RESPONSIBLE FOR THE IMPROPER OR UNAUTHORIZED USE OF THIS DRAWING AND DESIGN.

THIS DRAWING AND DESIGN HAS BEEN PREPARED FOR THE CLIENT IDENTIFIED, TO MEET THE STANDARDS AND REQUIREMENTS OF THE APPLICABLE PUBLIC AGENCIES AT THE TIME OF PREPARATION. MCELHANNY, ITS EMPLOYEES, SUBCONSULTANTS AND AGENTS WILL NOT BE LIABLE FOR ANY LOSSES OR OTHER CONSEQUENCES RESULTING FROM THE USE OR RELIANCE UPON, OR ANY CHANGES MADE TO, THIS DRAWING, BY ANY THIRD PARTY, INCLUDING CONTRACTORS, SUPPLIERS, CONSULTANTS AND STAKEHOLDERS, OR THEIR EMPLOYEES OR AGENTS, WITHOUT MCELHANNY'S PRIOR WRITTEN CONSENT.


INFORMATION ON EXISTING UNDERGROUND FACILITIES MAY NOT BE COMPLETE OR ACCURATE. MCELHANNY, ITS EMPLOYEES AND DIRECTORS ARE NOT RESPONSIBLE NOR LIABLE FOR THE LOCATION OF ANY UNDERGROUND CONDUITS, PIPES, CABLES OR OTHER FACILITIES WHETHER SHOWN OR OMITTED FROM THIS PLAN. PRIOR TO CONSTRUCTION CONTRACTOR SHALL EXPOSE LOCATIONS OF ALL EXISTING FACILITIES BY HAND DIGGING OR HYDROVAC AND ADVISE THE ENGINEER OF POTENTIAL CONFLICTS.

FOR REFERENCE ONLY



McElhanny

Suite 200
858 Beatty Street
Vancouver BC
Canada V6B 1C1
Tel 604 683 8521



BRITISH COLUMBIA

MINISTRY OF TRANSPORTATION AND INFRASTRUCTURE
NORTHERN REGION
HIGHWAY ENGINEERING AND GEOMATICS

SCALE  CAD FILENAME NR-0401-1000
FILE NUMBER 2121-00606-01
PLOT DATE 5/31/2024

REV	DATE	REVISIONS	NAME

CROSS SECTIONS

HIGHWAY No. 16 - McBRIDE STREET AND 2ND AVENUE
INTERSECTION IMPROVEMENTS

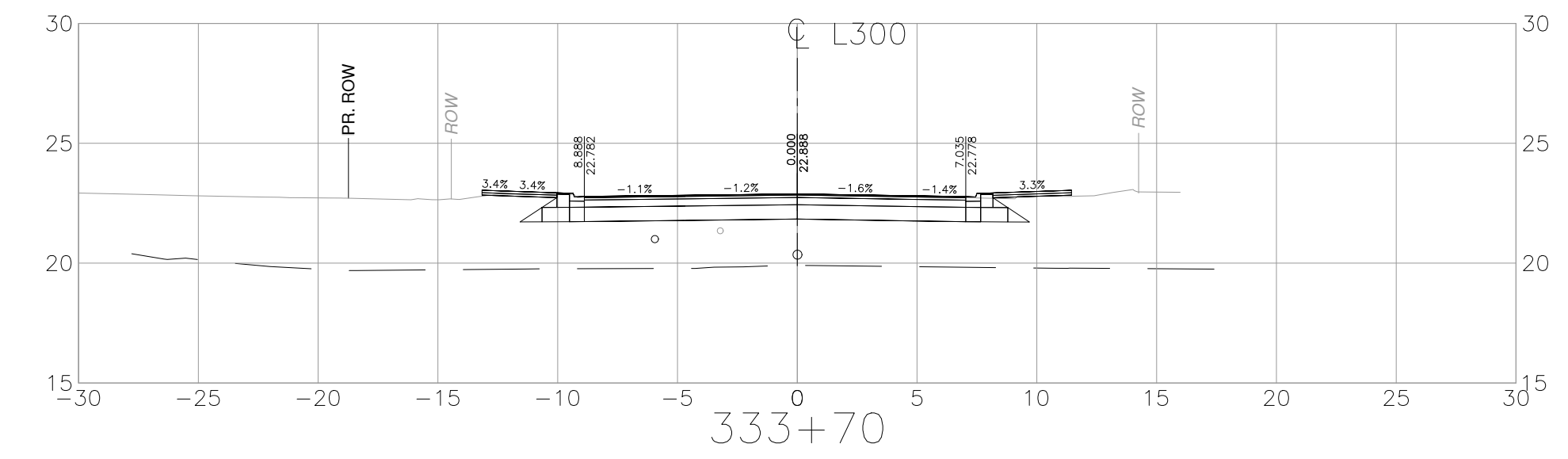
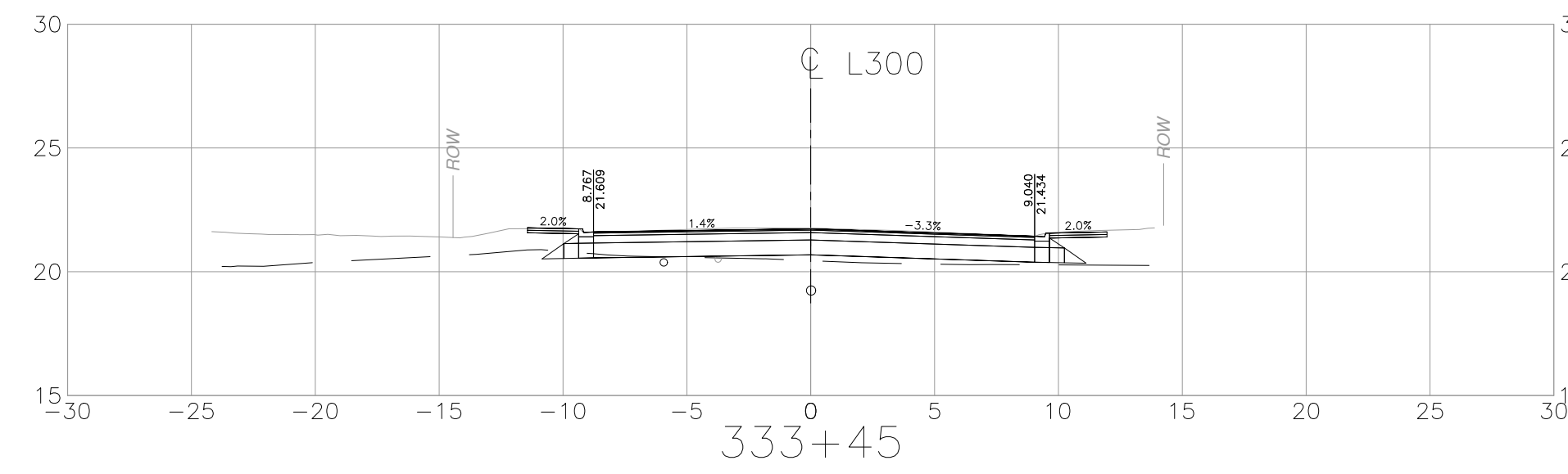
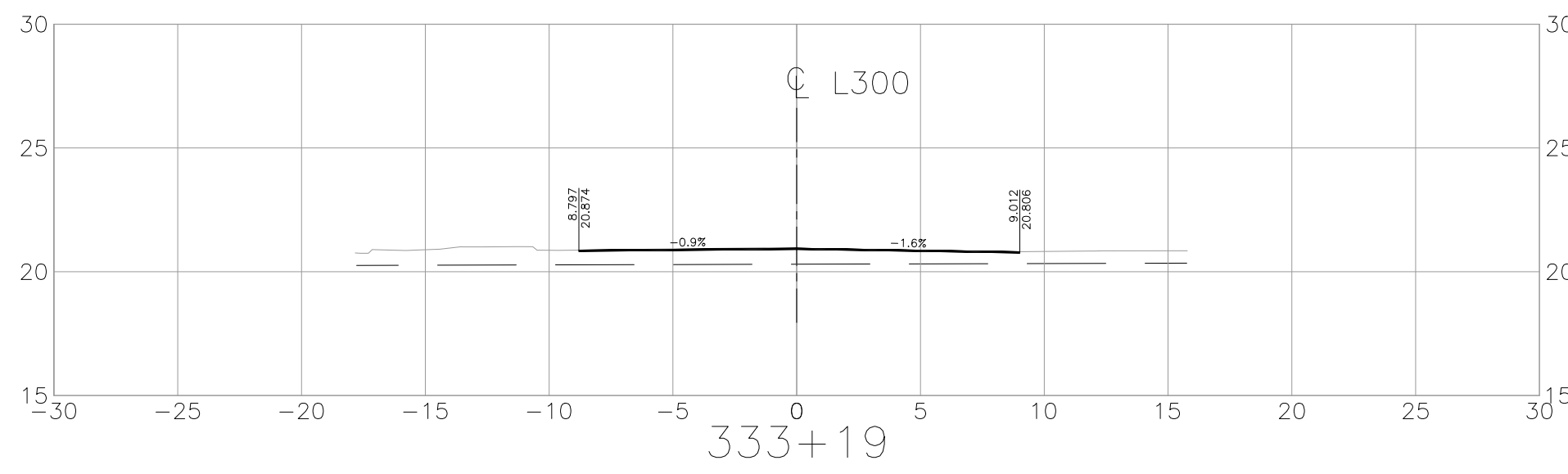
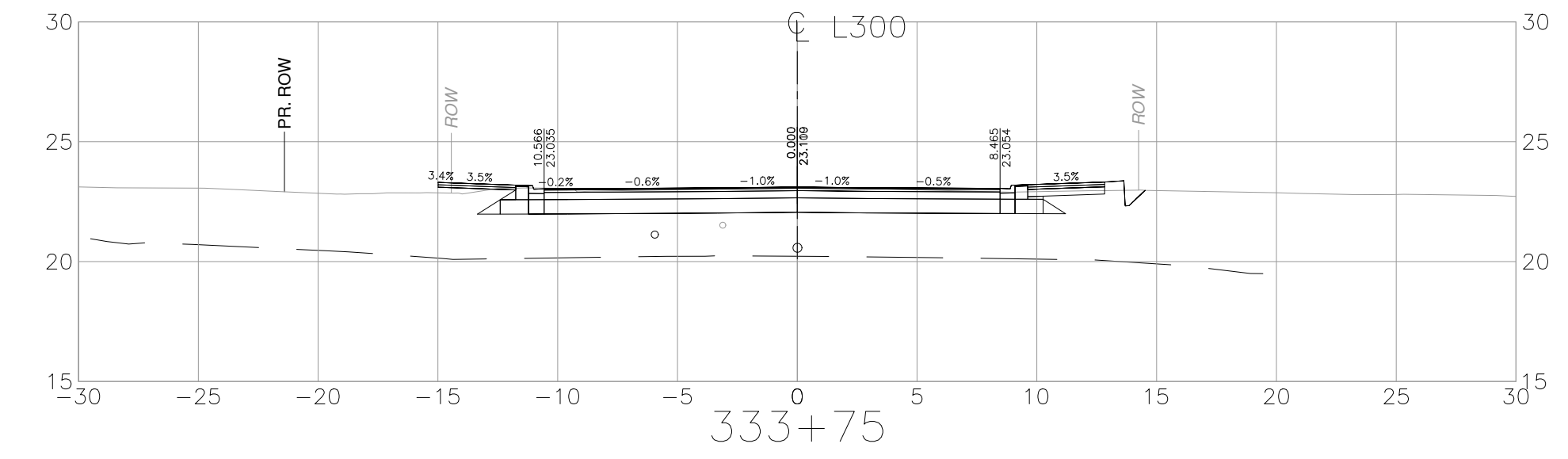
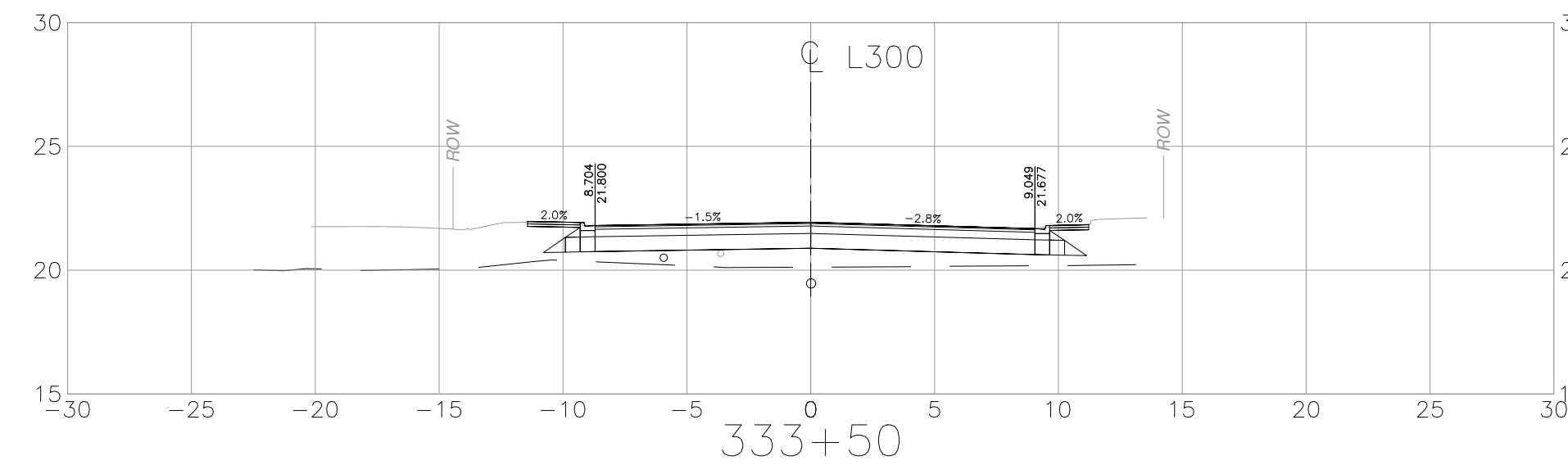
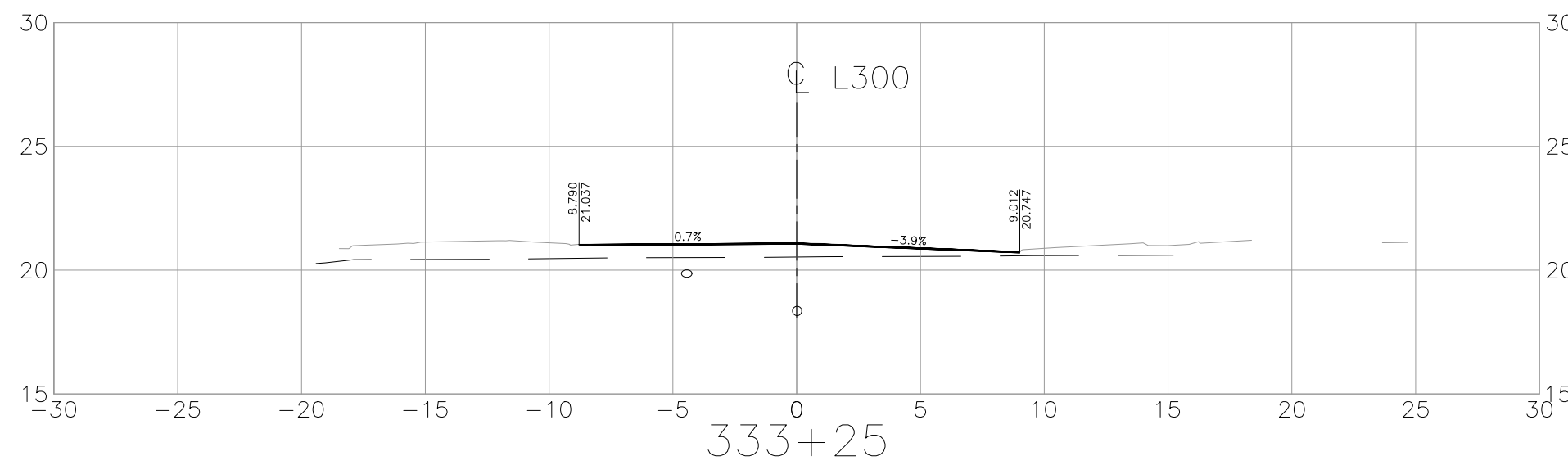
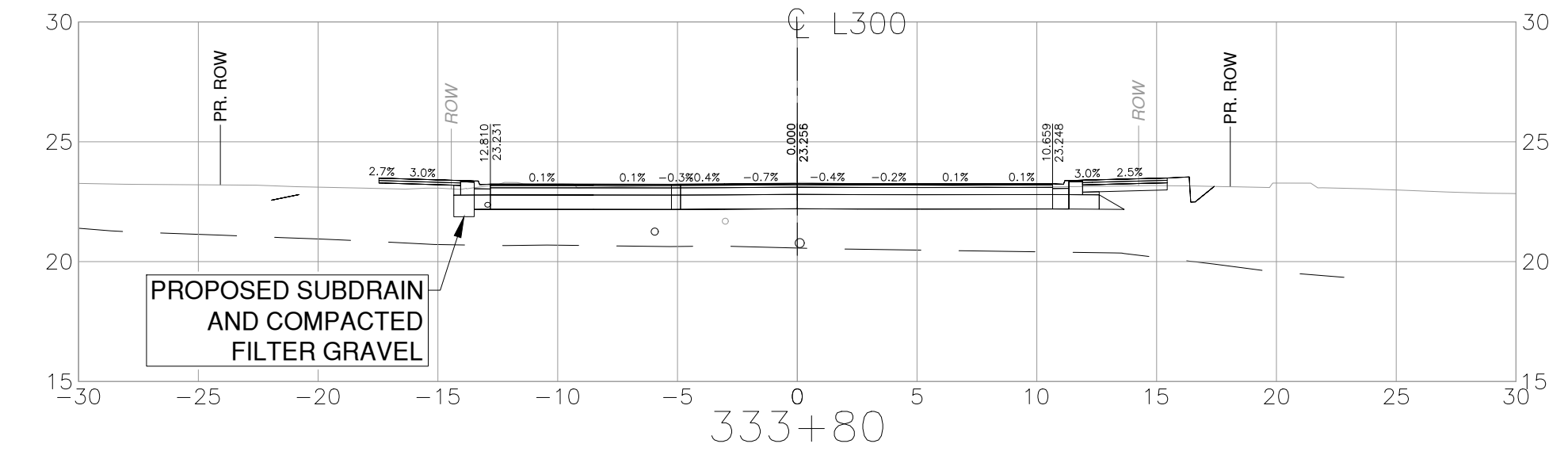
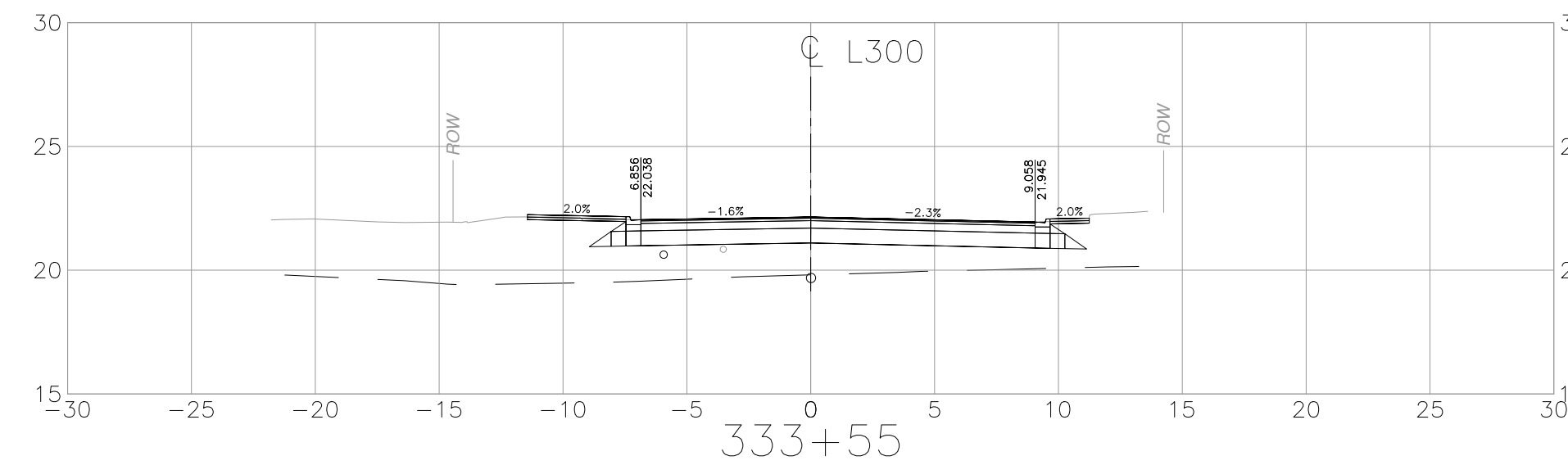
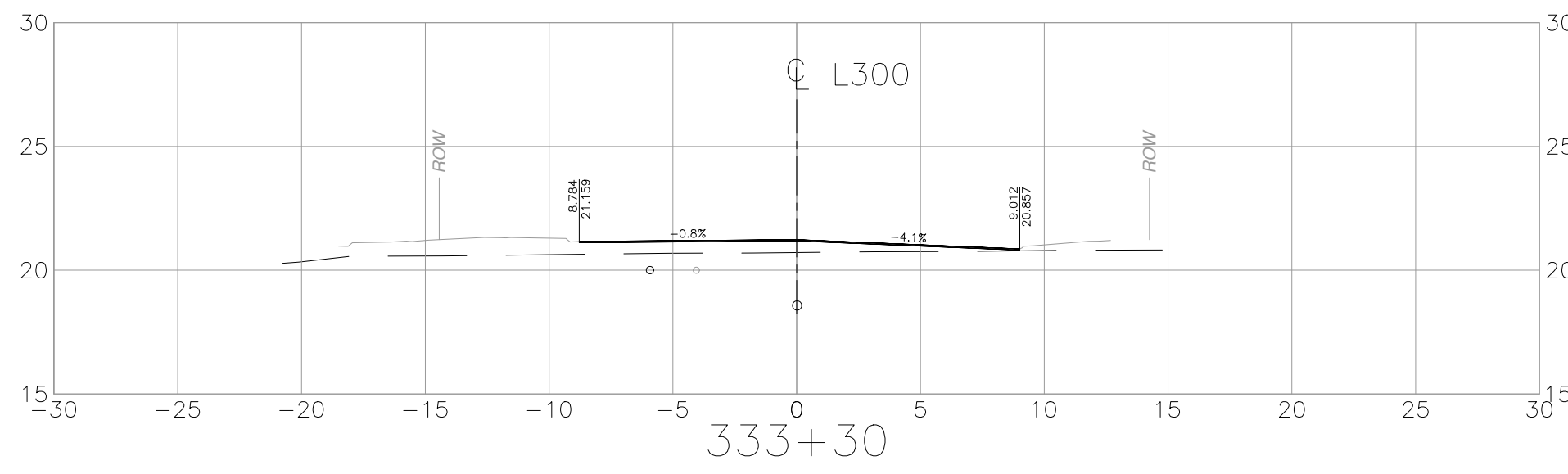
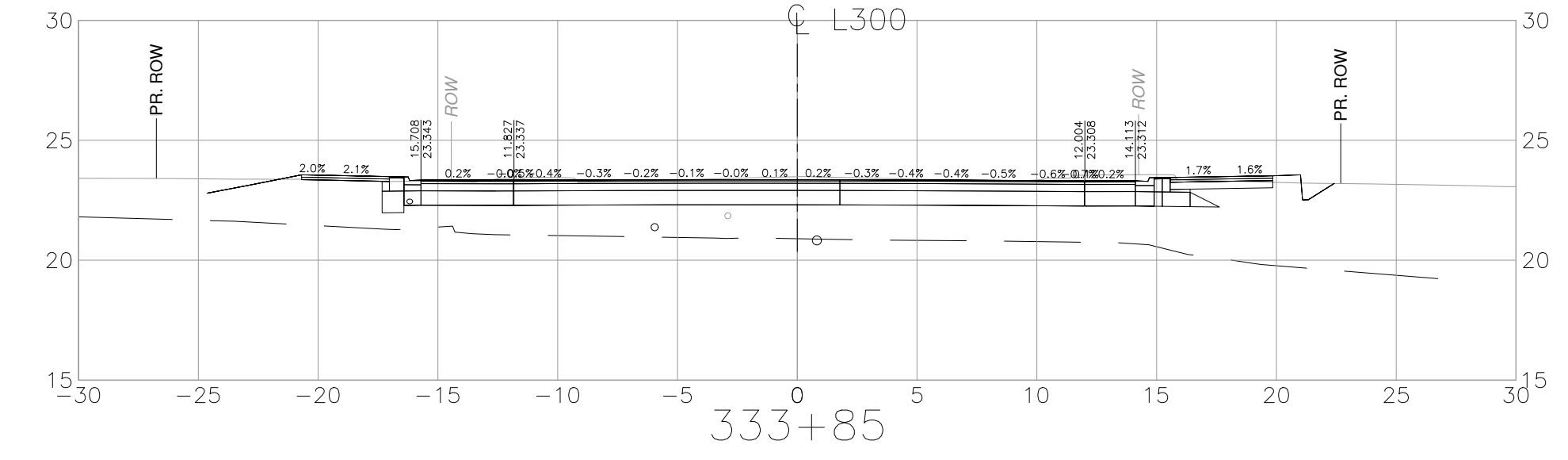
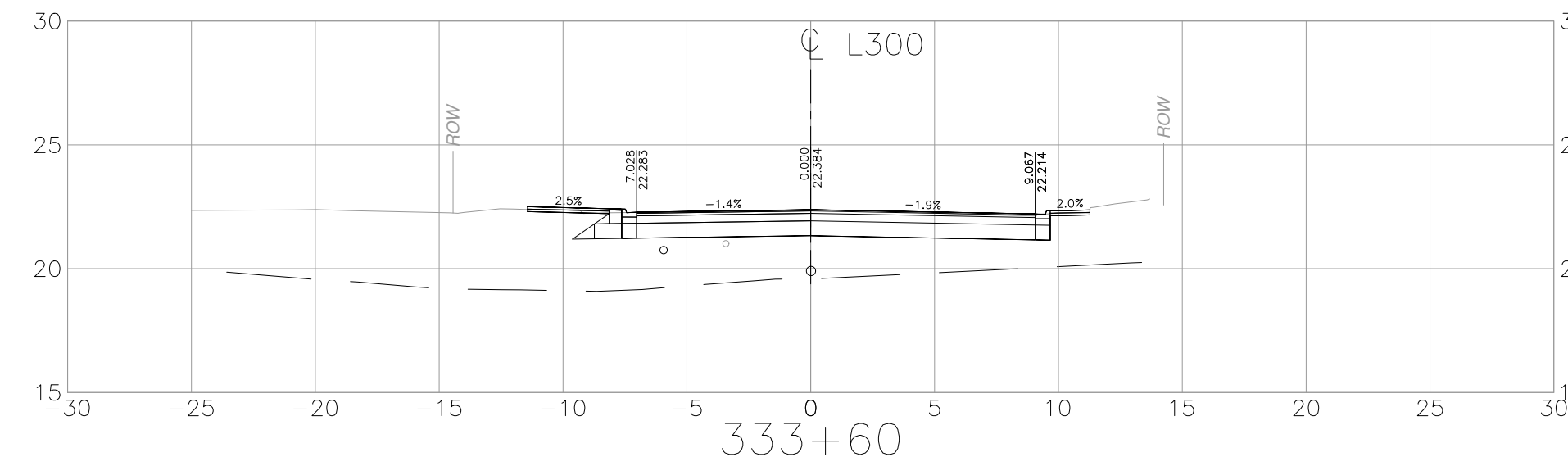
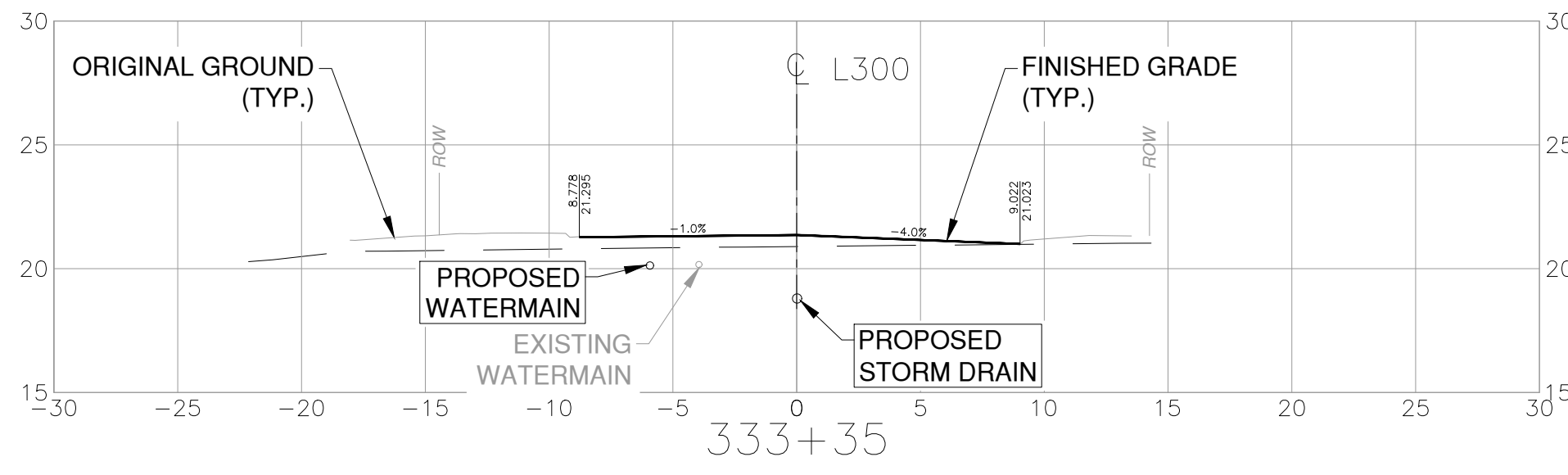
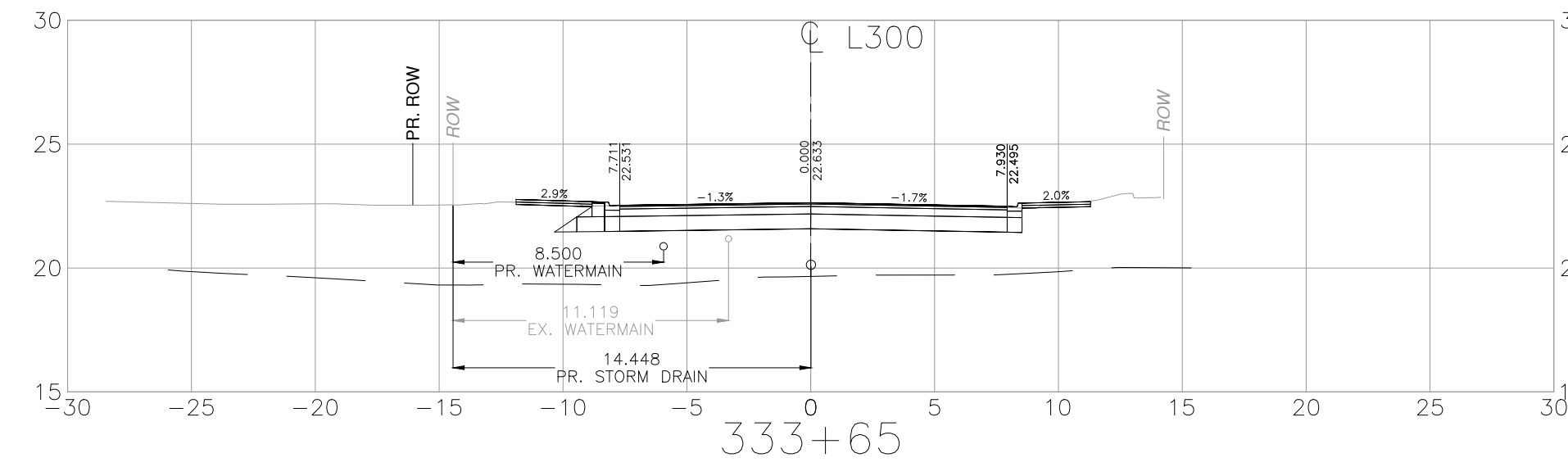
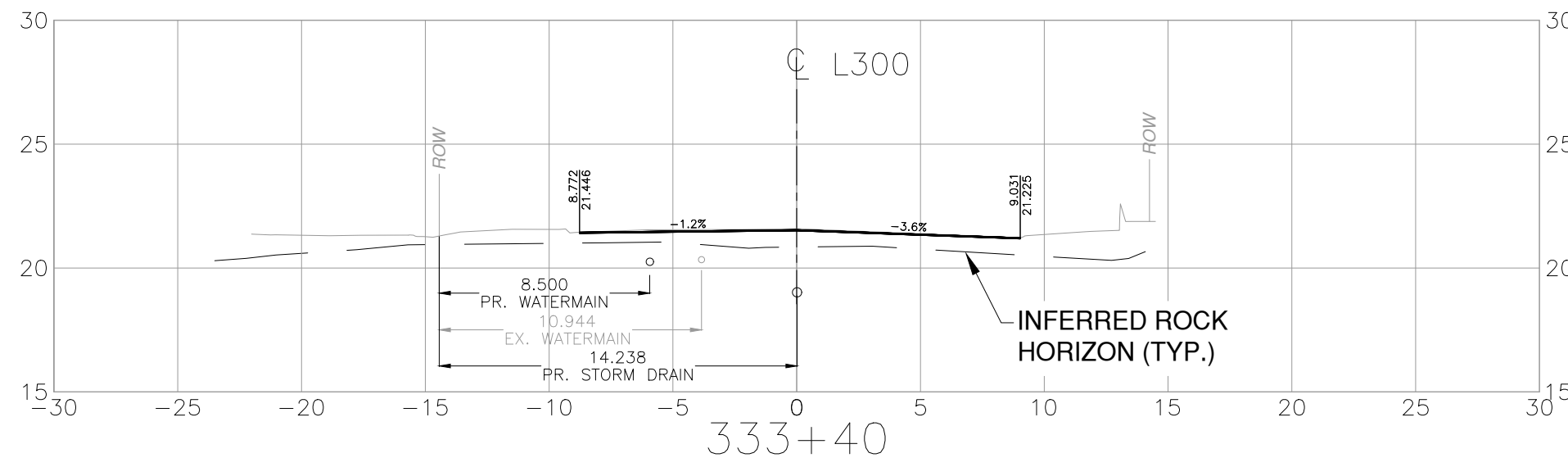
L200 - STA. 234+60.000 TO 235+18.000

DESIGNED	R. HALPIN	DATE	2024-05-31
QUALITY CONTROL	T. MCKENZIE	DATE	2024-05-31
QUALITY ASSURANCE	J. PINTO	DATE	2024-05-31
DRAWN	R. LIN	DATE	2024-05-31

PROJECT NUMBER	REG	DRAWING NUMBER	REV
38320-0000	3	NR-0401-1004	

PROFESSIONAL OF RECORD
EGBC PERMIT TO PRACTICE 1003299
DATE 2024-05-31

PLOT DATE: 2024/05/31 X:\2121\2121-00606-01 McT-Hwy16 Detailed Design Services\10.0 DRAWINGS\10.3 Engineering\Hwy16\McBride\DrawingProduction\1000_DesignSections\NR-0401-1000.dwg




THIS DRAWING AND DESIGN IS THE PROPERTY OF McELHANNEY AND SHALL NOT BE USED, REUSED OR REPRODUCED WITHOUT THE CONSENT OF McELHANNEY. McELHANNEY WILL NOT BE HELD RESPONSIBLE FOR THE IMPROPER OR UNAUTHORIZED USE OF THIS DRAWING AND DESIGN.

THIS DRAWING AND DESIGN HAS BEEN PREPARED FOR THE CLIENT IDENTIFIED, TO MEET THE STANDARDS AND REQUIREMENTS OF THE APPLICABLE PUBLIC AGENCIES AT THE TIME OF PREPARATION. McELHANNEY, ITS EMPLOYEES, SUBCONSULTANTS AND AGENTS WILL NOT BE LIABLE FOR ANY LOSSES OR OTHER CONSEQUENCES RESULTING FROM THE USE OR RELIANCE UPON, OR ANY CHANGES MADE TO, THIS DRAWING, BY ANY THIRD PARTY, INCLUDING CONTRACTORS, SUPPLIERS, CONSULTANTS AND STAKEHOLDERS, OR THEIR EMPLOYEES OR AGENTS, WITHOUT McELHANNEY'S PRIOR WRITTEN CONSENT.


INFORMATION ON EXISTING UNDERGROUND FACILITIES MAY NOT BE COMPLETE OR ACCURATE. McELHANNEY, ITS EMPLOYEES AND DIRECTORS ARE NOT RESPONSIBLE NOR LIABLE FOR THE LOCATION OF ANY UNDERGROUND CONDUITS, PIPES, CABLES OR OTHER FACILITIES WHETHER SHOWN OR OMITTED FROM THIS PLAN. PRIOR TO CONSTRUCTION CONTRACTOR SHALL EXPOSE LOCATIONS OF ALL EXISTING FACILITIES BY HAND DIGGING OR HYDROVAC AND ADVISE THE ENGINEER OF POTENTIAL CONFLICTS.

FOR REFERENCE ONLY




McElhanney

Suite 200
858 Beatty Street
Vancouver BC
Canada V6B 1C1
Tel 604 683 8521



BRITISH COLUMBIA

MINISTRY OF TRANSPORTATION AND INFRASTRUCTURE
NORTHERN REGION
HIGHWAY ENGINEERING AND GEOMATICS

SCALE  CAD FILENAME: NR-0401-1000
 FILE NUMBER: 2121-00606-01
 PLOT DATE: 5/31/2024

CROSS SECTIONS

HIGHWAY No. 16 - McBRIDE STREET AND 2ND AVENUE
INTERSECTION IMPROVEMENTS

L300 - STA. 333+21.200 TO 333+85.000


REV	DATE	REVISIONS	NAME

DESIGNED	R. HALPIN	DATE	2024-05-31
QUALITY CONTROL	T. MCKENZIE	DATE	2024-05-31
QUALITY ASSURANCE	J. PINTO	DATE	2024-05-31
DRAWN	R. LIN	DATE	2024-05-31

PROJECT NUMBER	38320-0000	REG	3	DRAWING NUMBER	NR-0401-1005	REV	
----------------	------------	-----	---	----------------	--------------	-----	--

PROFESSIONAL OF RECORD
EGBC PERMIT TO PRACTICE 1003299
DATE: 2024-05-31

PLOT DATE: 2024/05/31 X:\2121\2121-00606-01 MoTI-Hwy16 Detailed Design Services\10.0 DRAWINGS\10.3 Engineering\Hwy16\McBride\DrawingProduction\1000_Design\Sections\NR-0401-1000.dwg


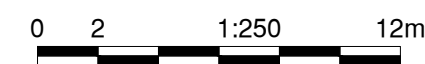


THIS DRAWING AND DESIGN IS THE PROPERTY OF McELHANNY AND SHALL NOT BE USED, REUSED OR REPRODUCED WITHOUT THE CONSENT OF McELHANNY. McELHANNY WILL NOT BE HELD RESPONSIBLE FOR THE IMPROPER OR UNAUTHORIZED USE OF THIS DRAWING AND DESIGN.

THIS DRAWING AND DESIGN HAS BEEN PREPARED FOR THE CLIENT IDENTIFIED, TO MEET THE STANDARDS AND REQUIREMENTS OF THE APPLICABLE PUBLIC AGENCIES AT THE TIME OF PREPARATION. McELHANNY, ITS EMPLOYEES, SUBCONSULTANTS AND AGENTS WILL NOT BE LIABLE FOR ANY LOSSES OR OTHER CONSEQUENCES RESULTING FROM THE USE OR RELIANCE UPON, OR ANY CHANGES MADE TO, THIS DRAWING, BY ANY THIRD PARTY, INCLUDING CONTRACTORS, SUPPLIERS, CONSULTANTS AND STAKEHOLDERS, OR THEIR EMPLOYEES OR AGENTS, WITHOUT McELHANNY'S PRIOR WRITTEN CONSENT.

INFORMATION ON EXISTING UNDERGROUND FACILITIES MAY NOT BE COMPLETE OR ACCURATE. McELHANNY, ITS EMPLOYEES AND DIRECTORS ARE NOT RESPONSIBLE NOR LIABLE FOR THE LOCATION OF ANY UNDERGROUND CONDUITS, PIPES, CABLES OR OTHER FACILITIES WHETHER SHOWN OR OMITTED FROM THIS PLAN. PRIOR TO CONSTRUCTION CONTRACTOR SHALL EXPOSE LOCATIONS OF ALL EXISTING FACILITIES BY HAND DIGGING OR HYDROVAC AND ADVISE THE ENGINEER OF POTENTIAL CONFLICTS.

FOR REFERENCE ONLY

		Suite 200 858 Beatty Street Vancouver BC Canada V6B 1C1 Tel 604 683 8521				MINISTRY OF TRANSPORTATION AND INFRASTRUCTURE NORTHERN REGION HIGHWAY ENGINEERING AND GEOMATICS	
SCALE 		CAD FILENAME: NR-0401-1000 FILE NUMBER: 2121-00606-01 PLOT DATE: 5/31/2024		CROSS SECTIONS HIGHWAY No. 16 - McBRIDE STREET AND 2ND AVENUE INTERSECTION IMPROVEMENTS L300 - STA. 333+90.000 TO 334+05.000			
REV	DATE	REVISIONS	NAME	DESIGNED	R. HALPIN	DATE	2024-05-31
				QUALITY CONTROL	T. MCKENZIE	DATE	2024-05-31
				QUALITY ASSURANCE	J. PINTO	DATE	2024-05-31
				DRAWN	R. LIN	DATE	2024-05-31
				PROJECT NUMBER	38320-0000	REG	3
				DRAWING NUMBER	NR-0401-1006	REV	
				PROFESSIONAL OF RECORD			
				EGBC PERMIT TO PRACTICE 1003299			
				DATE	2024-05-31		