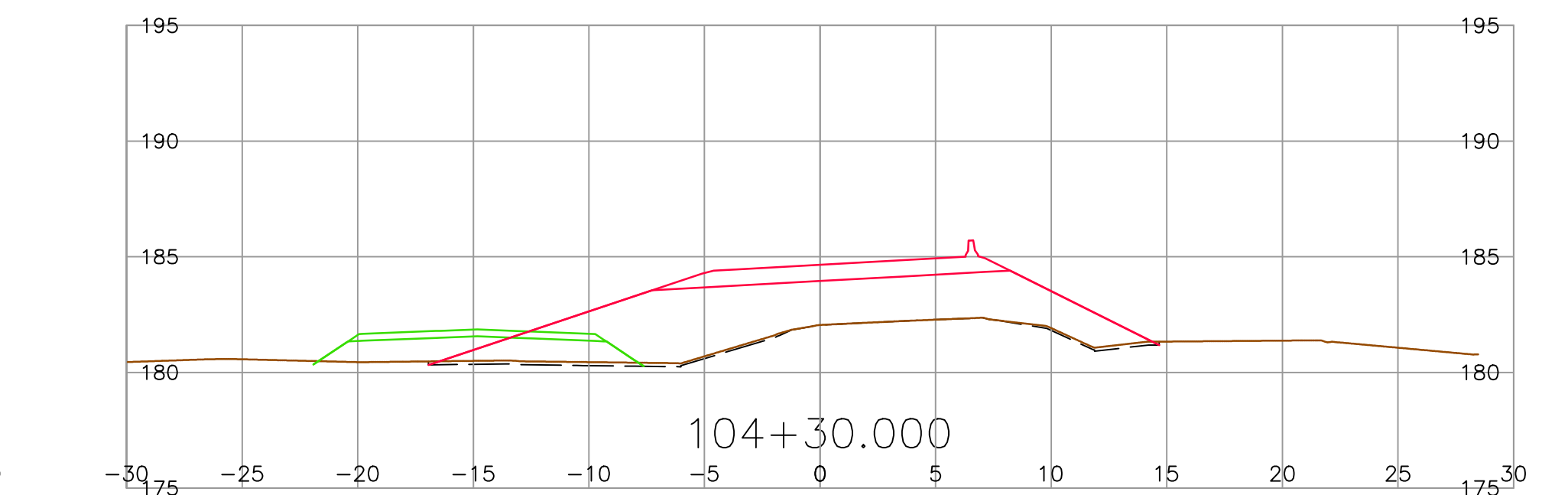
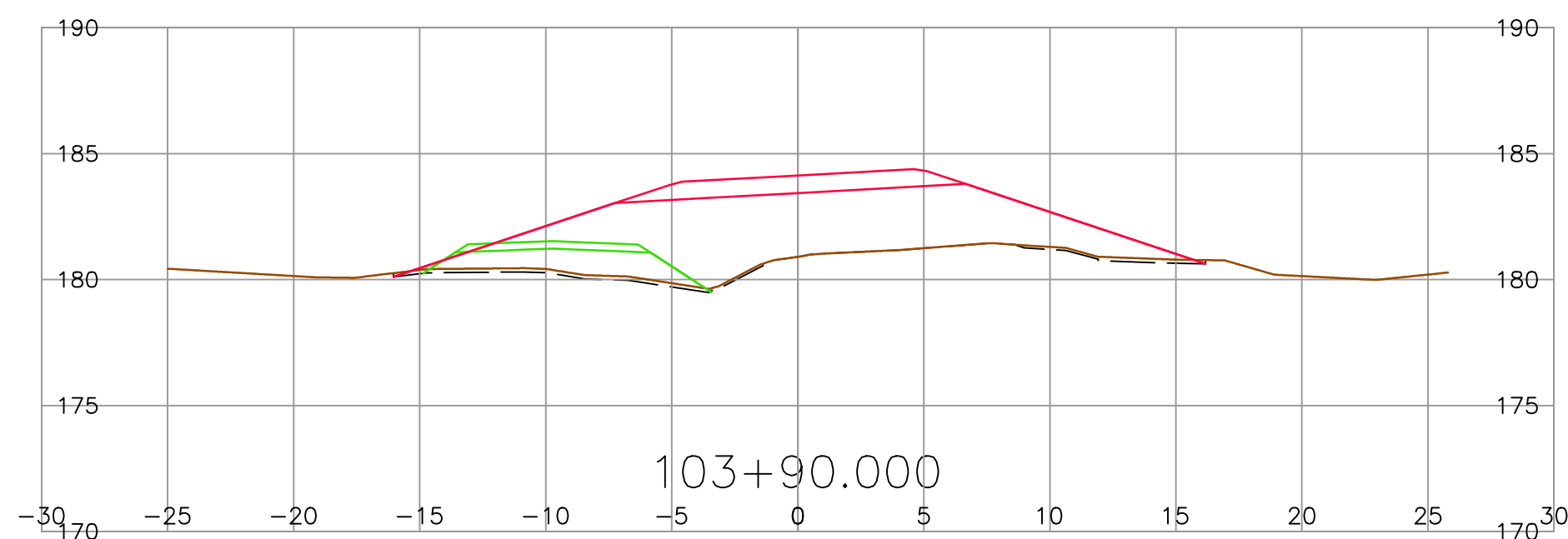
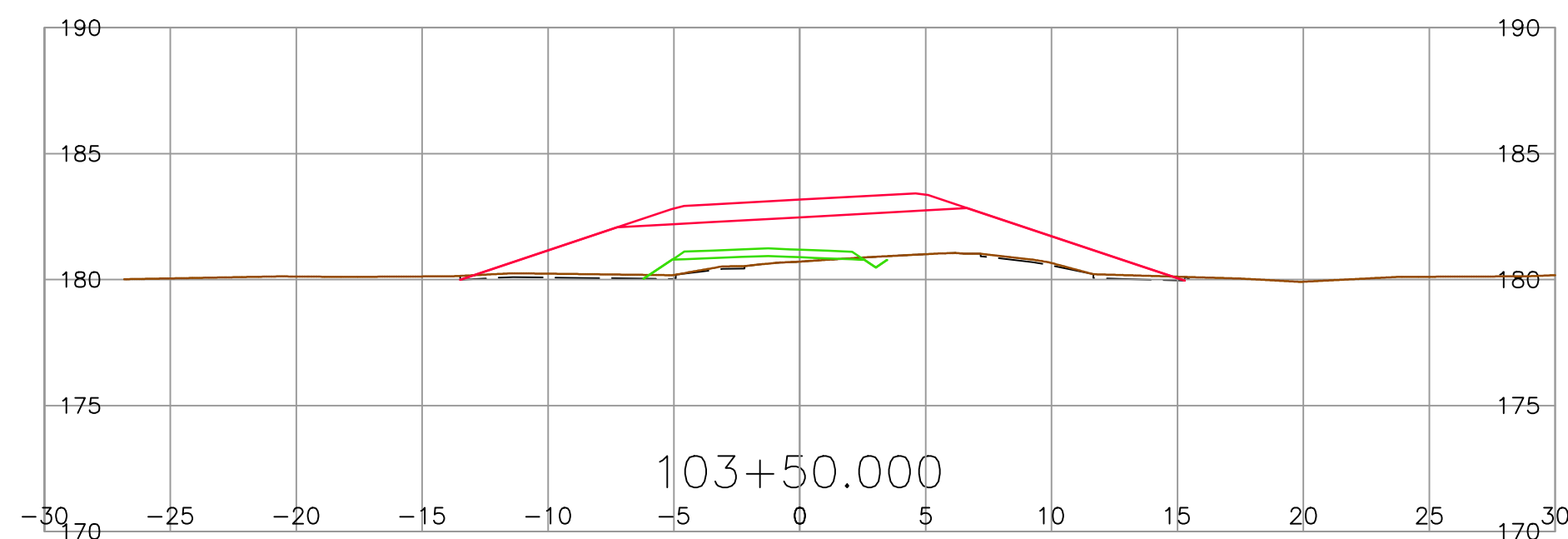
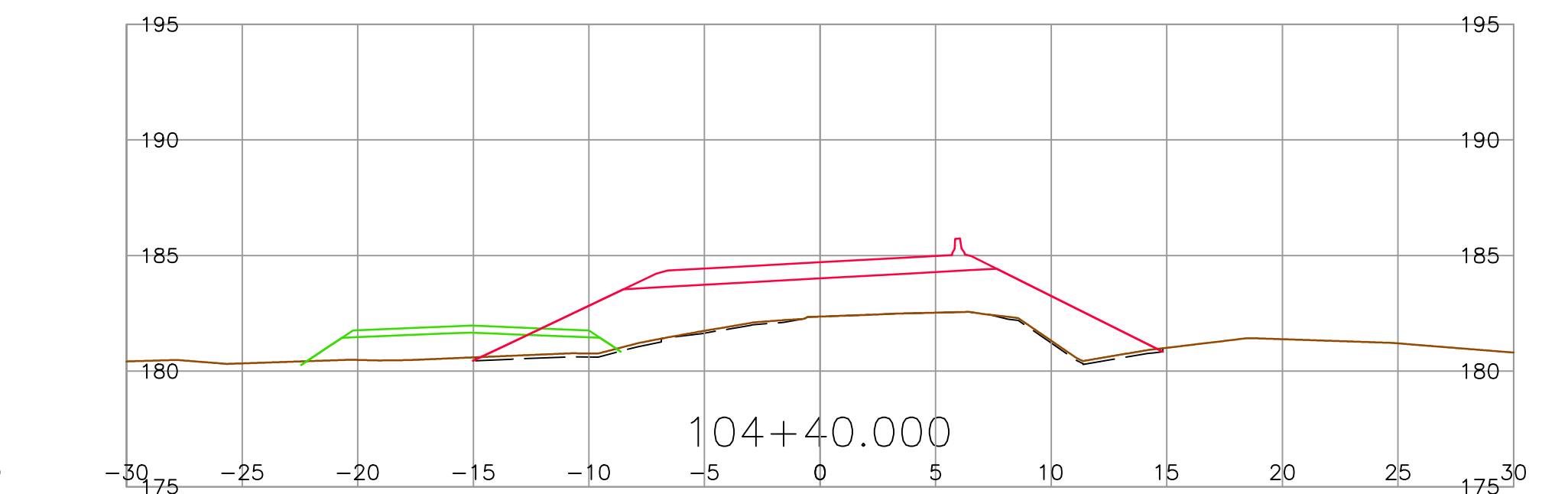
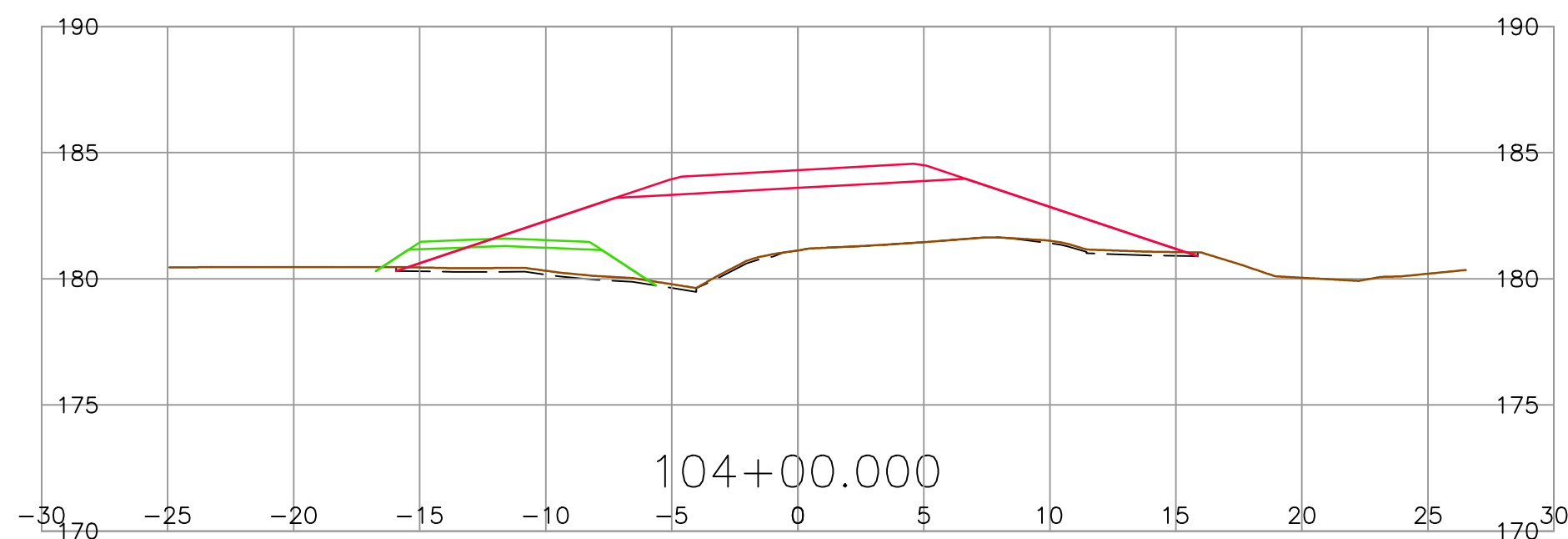
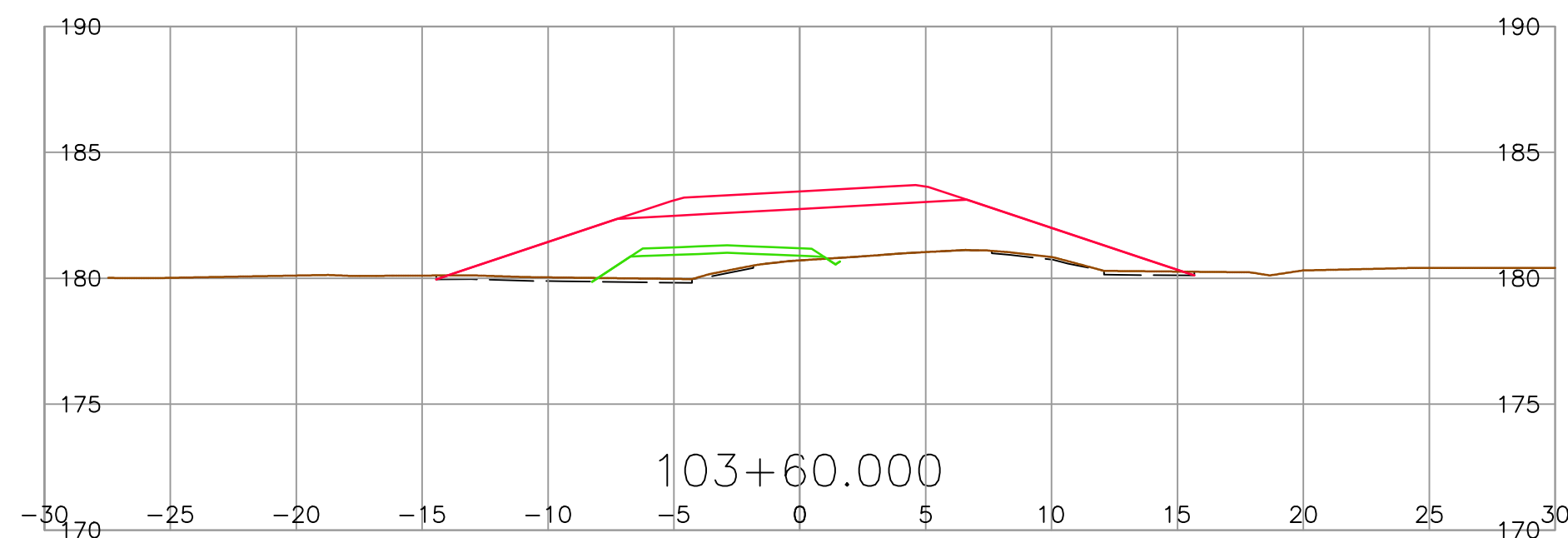
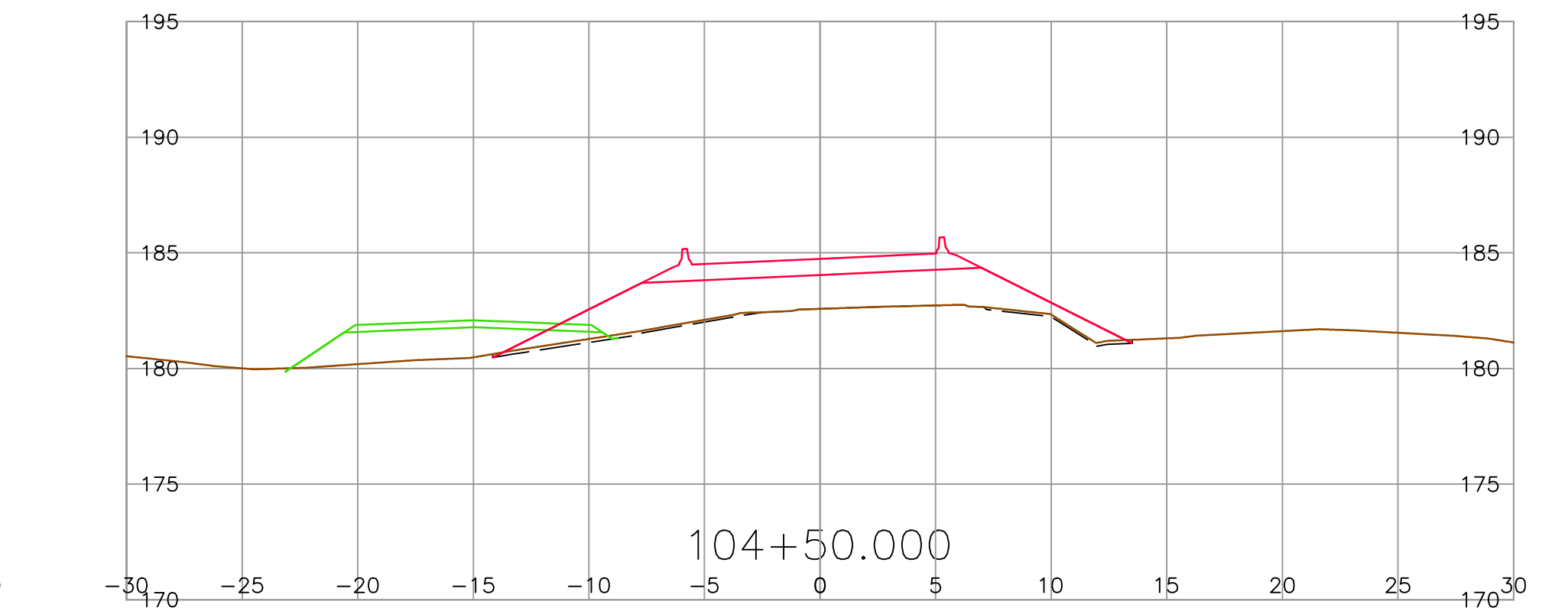
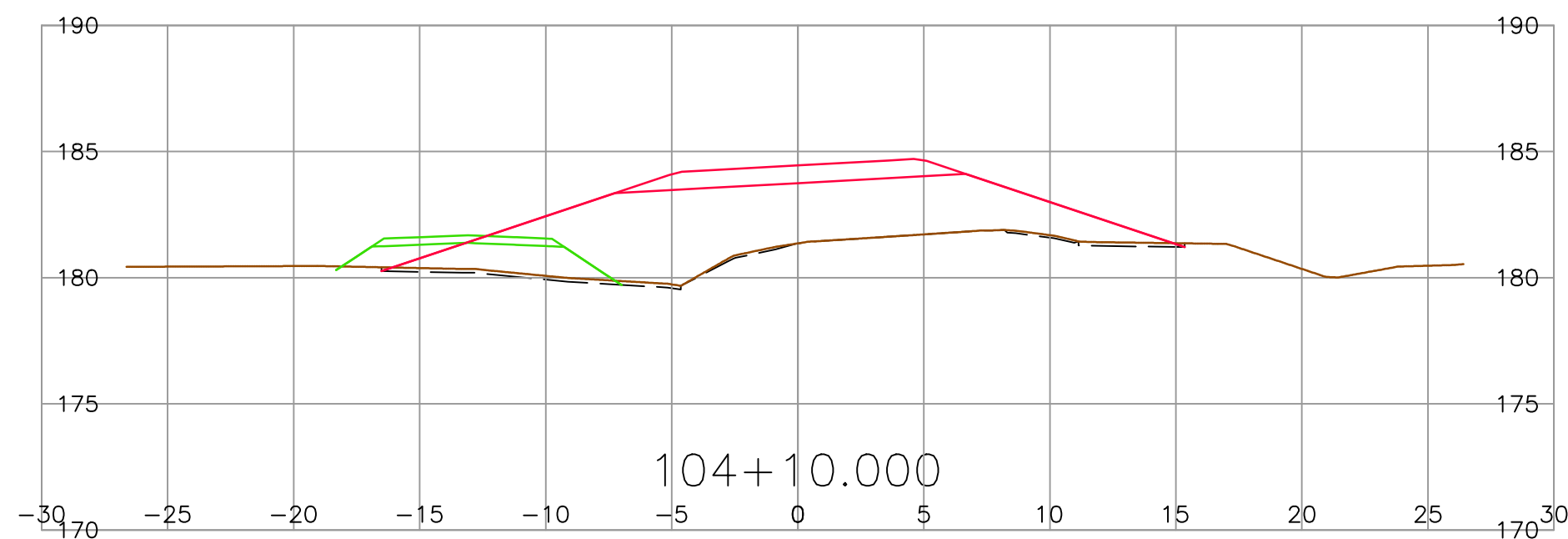
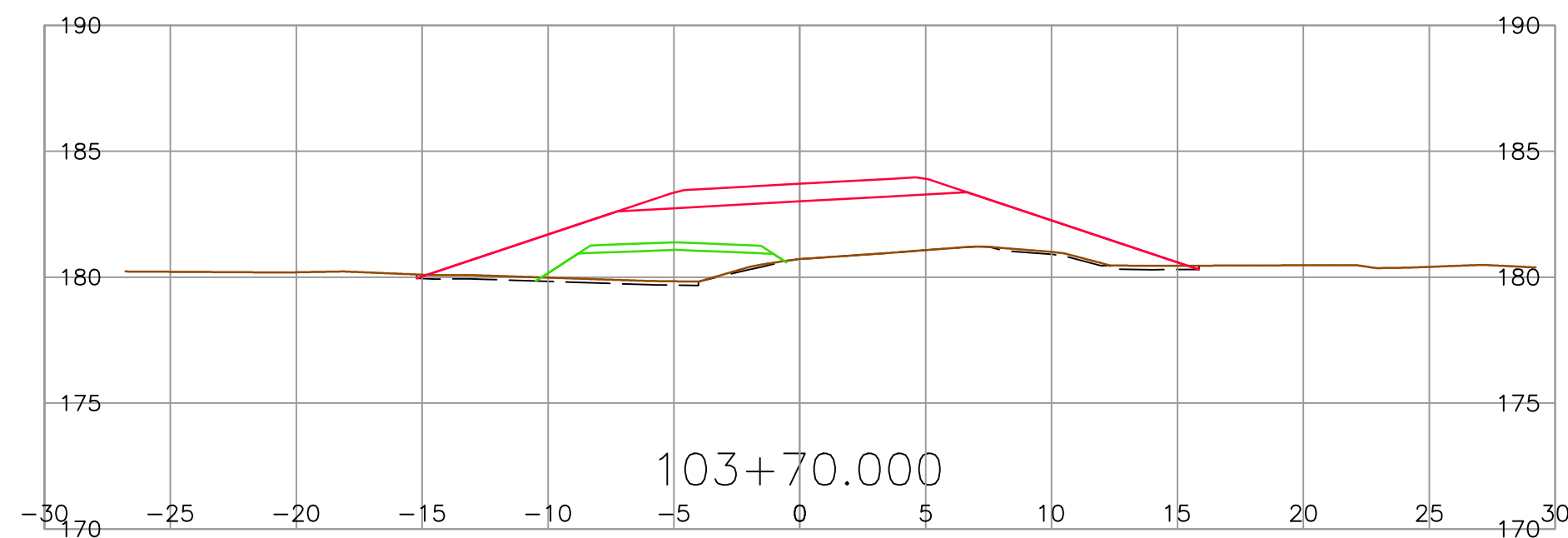
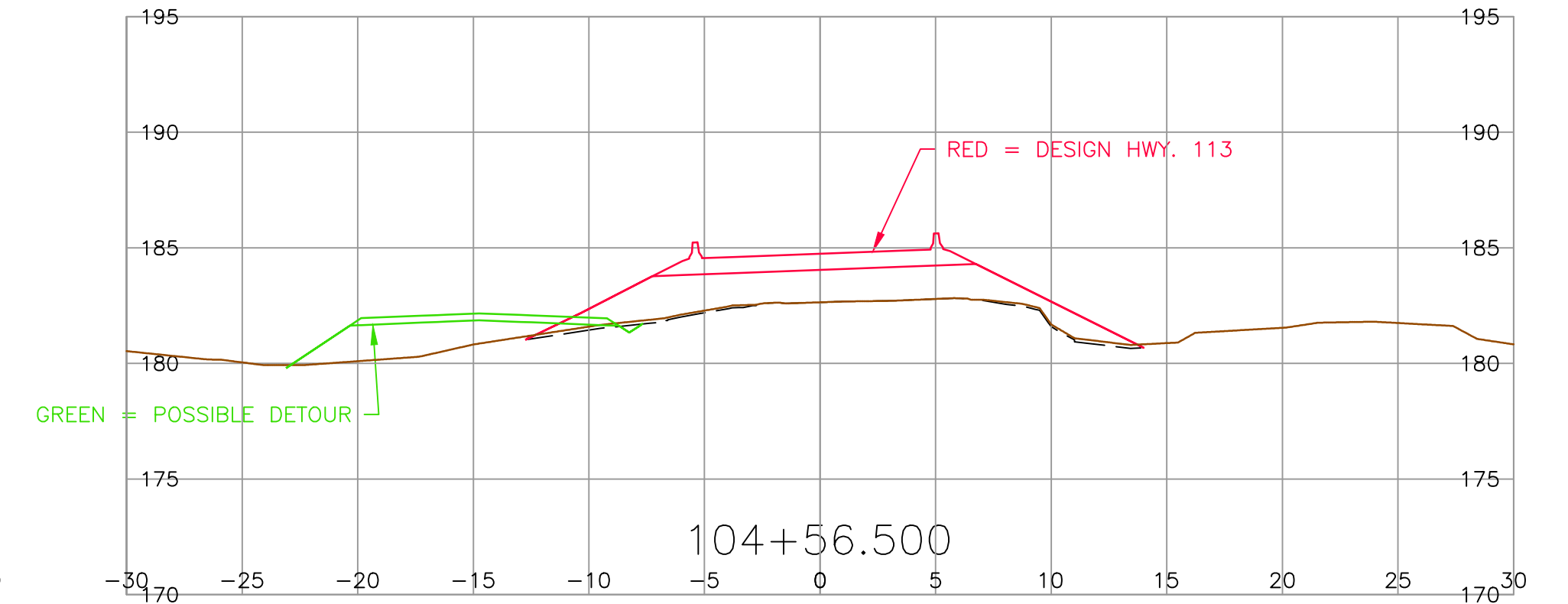
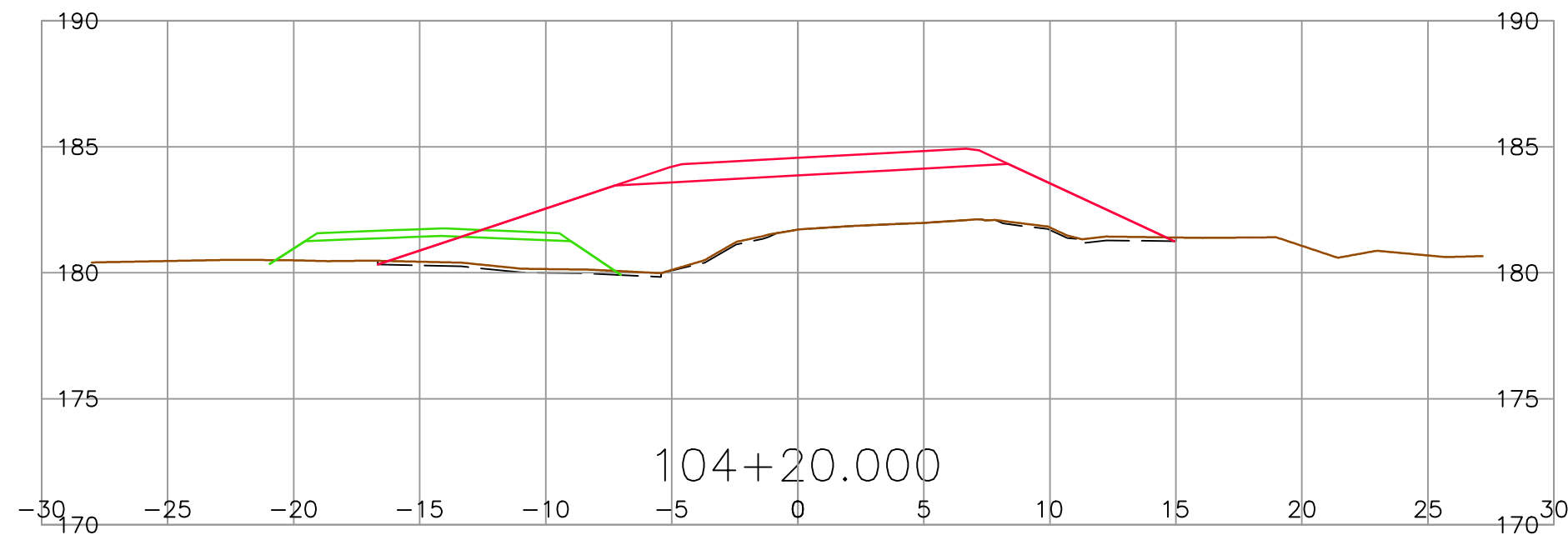
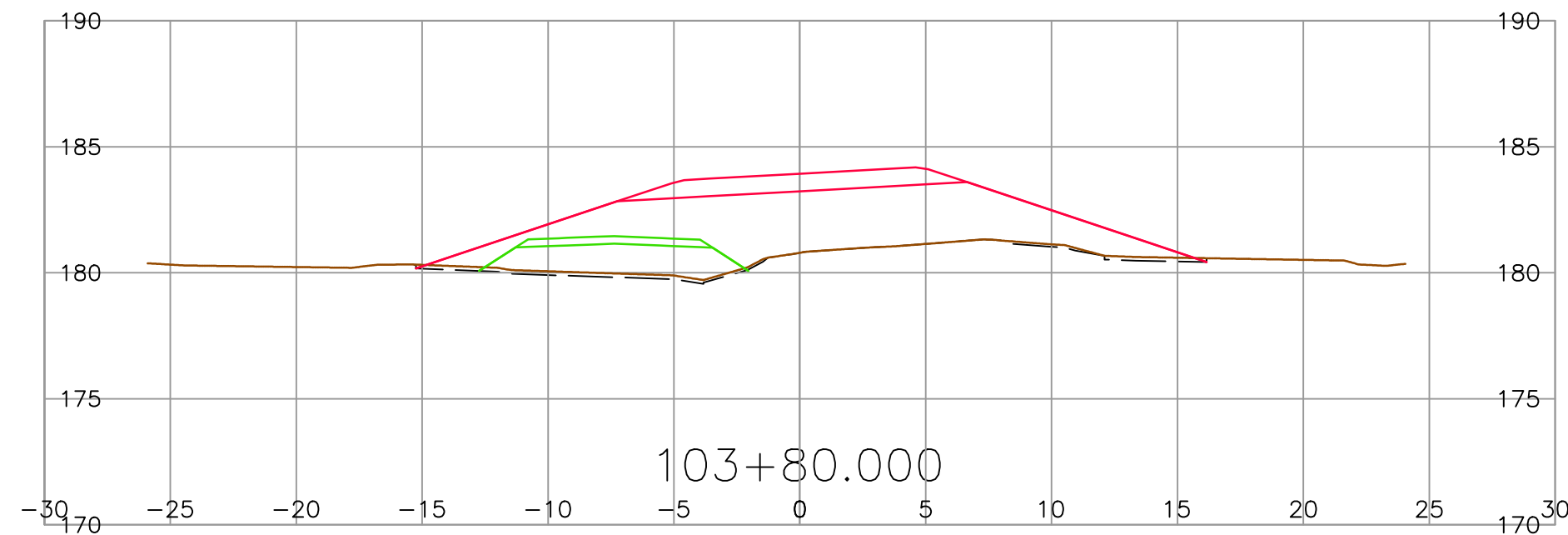


\\161-12336-01-100 Hwy 113 Texas Brdg\Tram\Design\Mod\03_Corridor\Creeding\Sections\L100A1SECT.dwg Plocted July 4, 2017



SCALE		0 2 1:250 12m	
CAD FILENAME		L100A1SECT	
PLOT DATE		04/07/2017	
REV	DATE	REVISIONS	NAME

BRITISH COLUMBIA
 MINISTRY OF TRANSPORTATION AND INFRASTRUCTURE
 NORTHERN REGION
 HIGHWAY ENGINEERING AND GEOMATICS

DESIGNED: AHRL DATE: 2016-11-23
 QUALITY CONTROL: AH DATE: 2017-01-27
 QUALITY ASSURANCE: RL DATE: 2017-01-27
 DRAWN: DEC DATE: 2017-01-27

SENIOR DESIGNER: _____
 DATE: 2016-11-23

10m REFERENCE DESIGN SECTIONS				
NISGA'A HWY 113 – TSEAX 80 BRIDGE #6444				
FILE NUMBER	PROJECT NUMBER	REG	DRAWING NUMBER	REV
161-12336-01	37267-0000	NR	NR-287-1002	-