

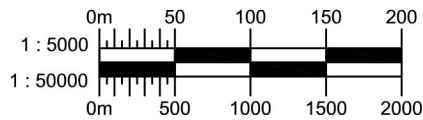


SITE LOCATION

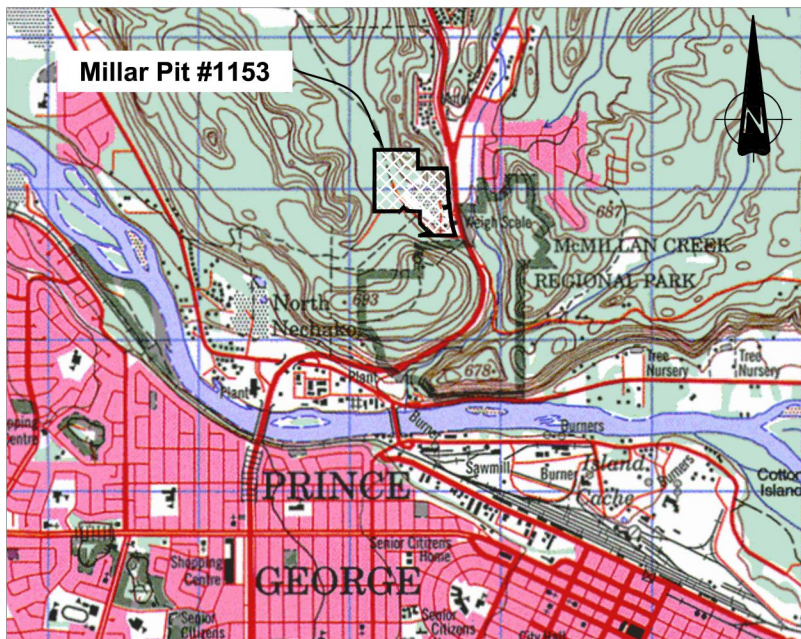
Blueberry Road

Highway 97

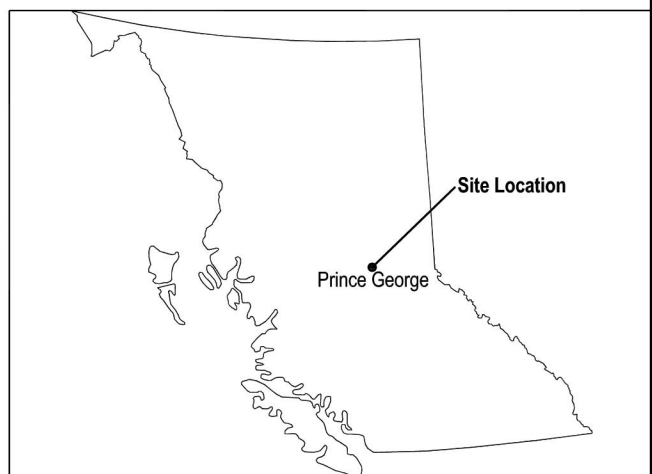
Google Earth Image:
Scale 1:10000



Location Plan: NTS Mapsheet 93G15 Edition 2 (1975)
Scale 1:50000.



Millar Pit #1153



Site Location

Prince George



Ministry of Transportation and Infrastructure
Geotechnical and Materials Branch



LOCATION PLAN (2020)
MILLAR PIT #1153
SA19 FORT GEORGE DISTRICT

DRAWN BY: S. Ruiz	PROJECTION: UTM Zone 10	SCALE: AS SHOWN
CHECKED BY: S. Carlson	DATUM: NAD83	DATE: 2 January 2018
FILE No. millar_1153_locplan_2020-01-09.dwg	GEOTECH PROJECT No. NR	DRAWING No. FIGURE 1

This drawing was originally produced in colour.