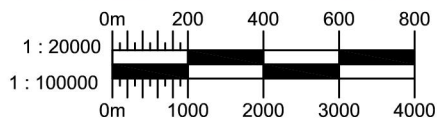
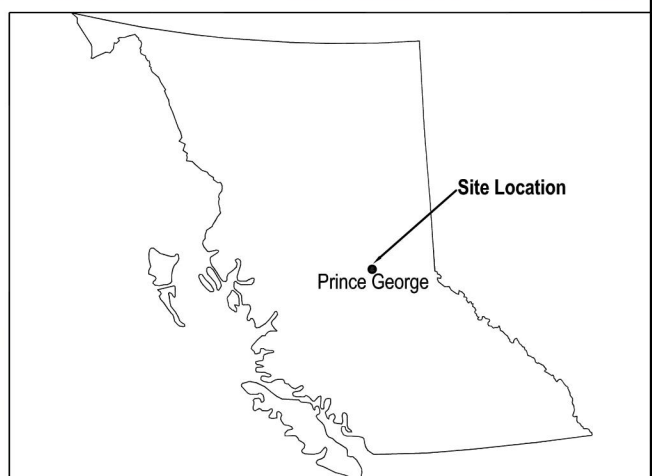
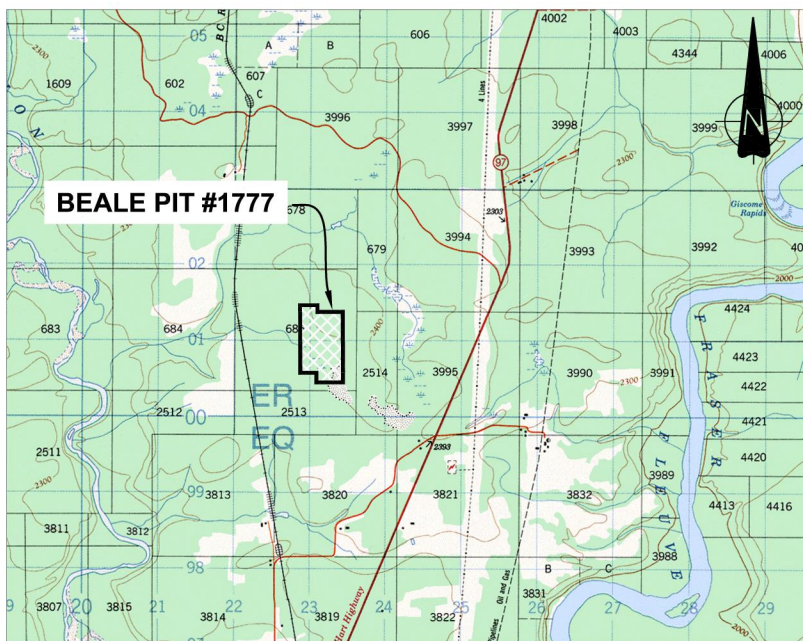




Google Earth Image:
Scale 1:20000



Location Plan: NTS Mapsheet 93L9 Edition 2 (1975)
Scale 1:100000.



Ministry of Transportation and Infrastructure
Geotechnical and Materials Branch



LOCATION PLAN (2019)
BEALE PIT #1777
SA19 FORT GEORGE DISTRICT

DRAWN BY: S. Ruiz	PROJECTION: UTM Zone 10	SCALE: AS SHOWN
CHECKED BY: S. Carlson	DATUM: NAD83	DATE: 12 December 2019
FILE No. beale_1977_locplan_2019-12-12.dwg	GEOTECH PROJECT No. NR	DRAWING No. FIGURE 1

This drawing was originally produced in colour.