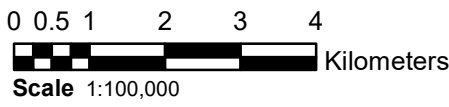




Source: Esri, Maxar, Earthstar Geographics, and the GIS User Community




 Ministry of Transportation and Infrastructure  
 Geotechnical and Materials Branch
 

**LOCATION PLAN (2023)**  
**CLACHNACUDAINN PIT No. 1118**  
**SA 12 - SELKIRK DISTRICT**

|   |                                      |                                |
|---|--------------------------------------|--------------------------------|
| DRAWN BY:<br>SKINNIBU                                 | PROJECTION:<br>NAD 1983 UTM Zone 11N | SCALE:<br>As Shown             |
| CHECKED BY:<br>A.Mitchell                             | DATUM:<br>NAD 1983 UTM Zone 11N      | DATE:<br>2023-12-13            |
| FileName:<br>GISTemplate_Gravel_Provincial_2023-03-16 | Geotech Project No:<br>3-16          | Reg:<br>2                      |
|   |                                      | Drawing No:<br><b>FIGURE 1</b> |

This drawing was originally produced in colour.