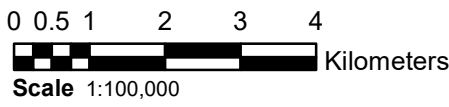




Source: Esri, Maxar, Earthstar Geographics, and the GIS User Community




 Ministry of Transportation and Infrastructure
 Geotechnical and Materials Branch
 

LOCATION PLAN (2023)
SWIFT RIVER PIT No. 1500
SA 18 - CARIBOO DISTRICT

DRAWN BY: SKINNIBU	PROJECTION: NAD 1983 UTM Zone 10N	SCALE: As Shown
CHECKED BY: A.Mitchell	DATUM: NAD 1983 UTM Zone 10N	DATE: 2023-12-13
FileName: GISTemplate_Gravel_Provincial_2023-03-16	Geotech Project No: 2	Drawing No: FIGURE 1

This drawing was originally produced in colour.