




Source: Esri, Maxar, Earthstar Geographics, and the GIS User Community



This drawing was originally produced in colour.

 Ministry of Transportation and Infrastructure Geotechnical and Materials Branch		
LOCATION PLAN (2024) Tuc UI Nuit Pit No. 0479 SA 08 - OKANAGAN SHUSWAP DISTRICT		
DRAWN BY: LACOURTE	PROJECTION: NAD 1983 UTM Zone 11N	SCALE: As Shown
CHECKED BY: A.Mitchell	DATUM: NAD 1983 UTM Zone 11N	DATE: 2024-01-10
FileName: GISTemplate_Gravel_R2_2021-11-18	Geotech Project No: 	Reg: 2
		Drawing No: FIGURE 1