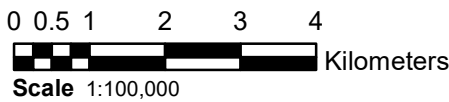




Source: Esri, Maxar, GeoEye, Earthstar Geographics, CNES/Airbus DS, USDA, USGS, AeroGRID, IGN, and the GIS User Community




 Ministry of Transportation and Infrastructure  
 Geotechnical and Materials Branch
 

**LOCATION PLAN (2021)**  
**Meeker Pit #2879**  
**SA 15 - THOMPSON NICOLA DISTRICT**

DRAWN BY: lacourte	PROJECTION: NAD 1983 UTM Zone 10N	SCALE: As Shown
CHECKED BY: A.Mitchell	DATUM: NAD 1983 UTM Zone 10N	DATE: 2021-06-11
FileName: GISTemplate_Gravel_R2_2021-04-16_SISV8	Geotech Project No: SISV8	Reg: 2
		Drawing No: <b>FIGURE 1</b>

This drawing was originally produced in colour.