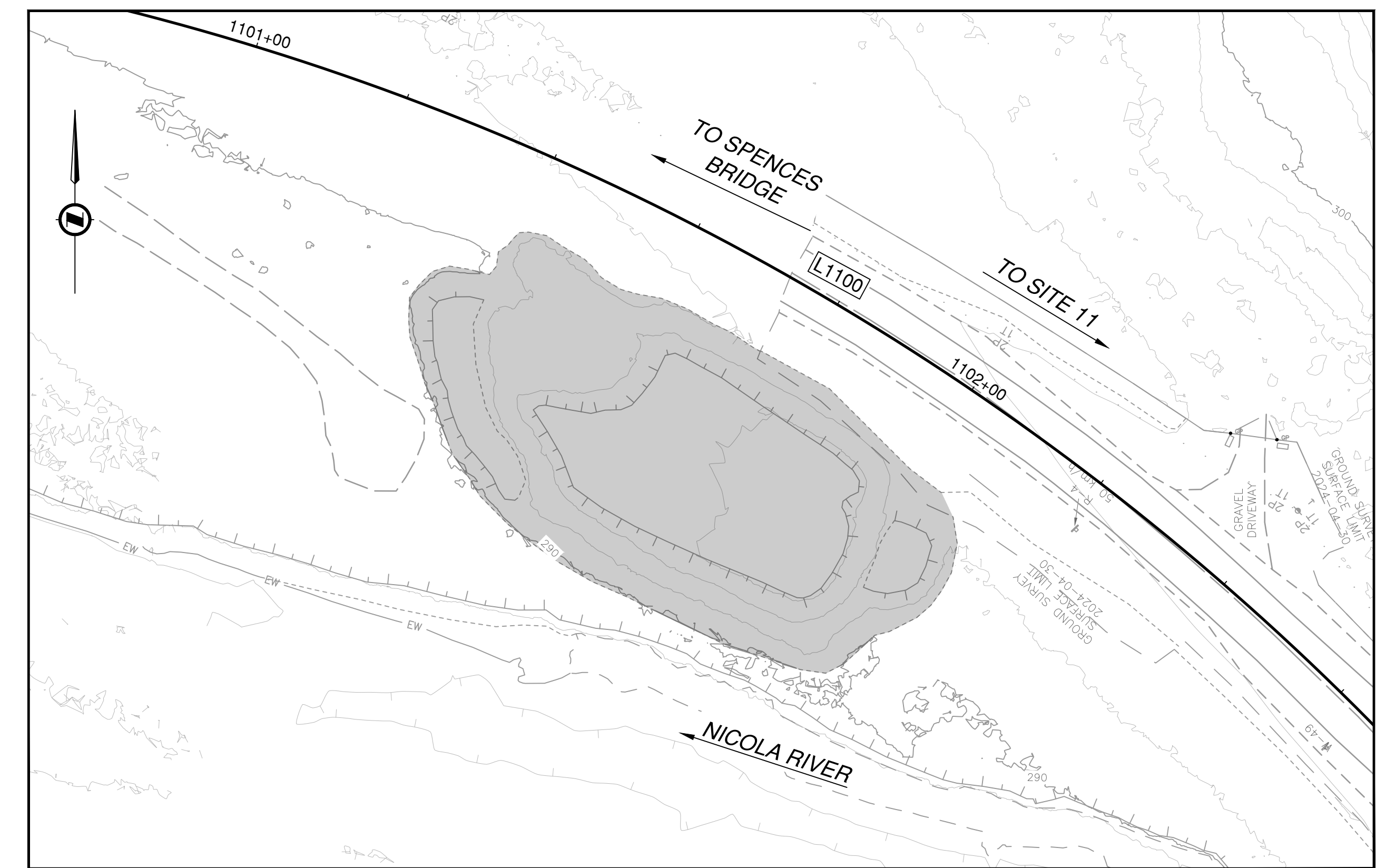
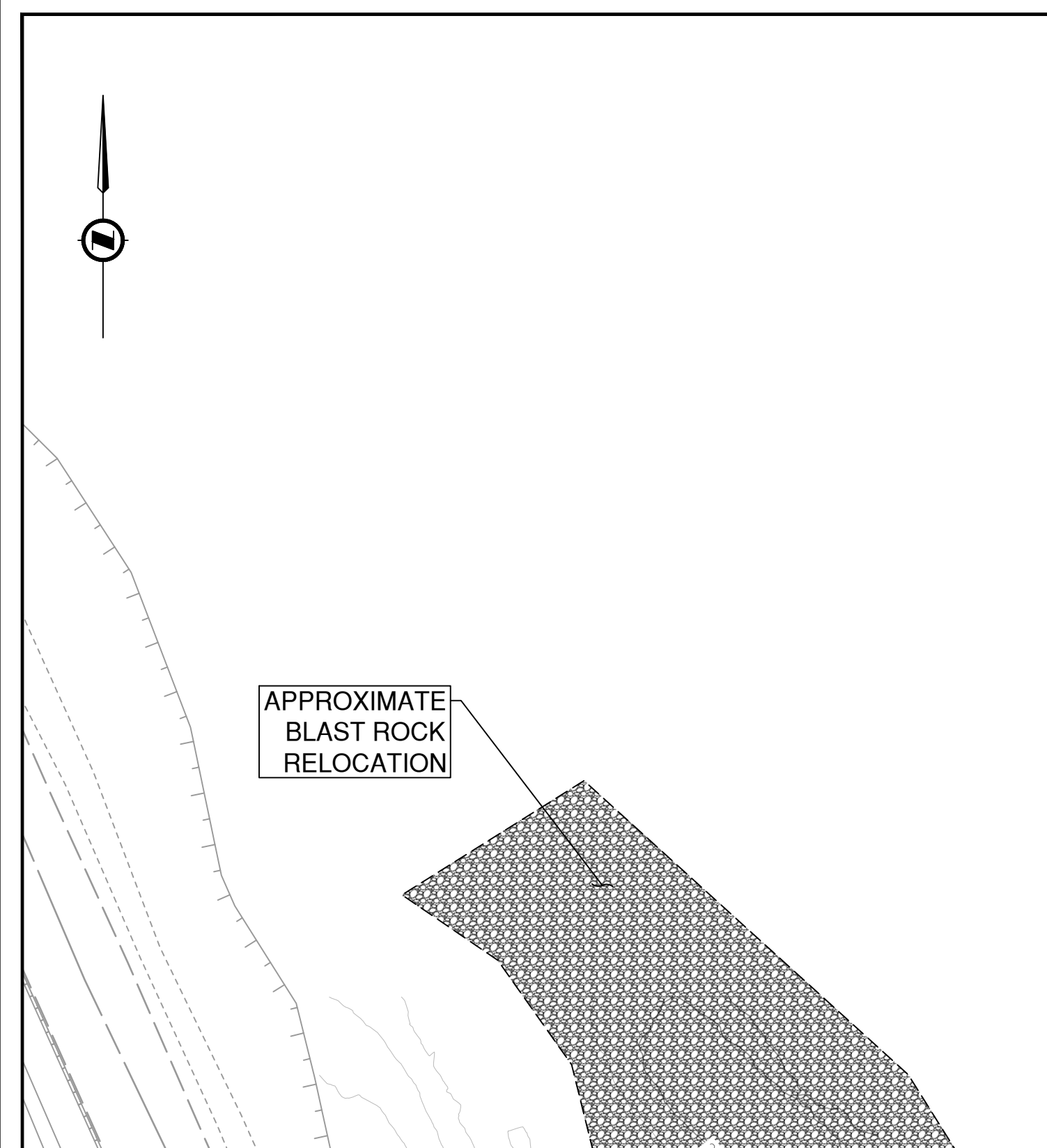
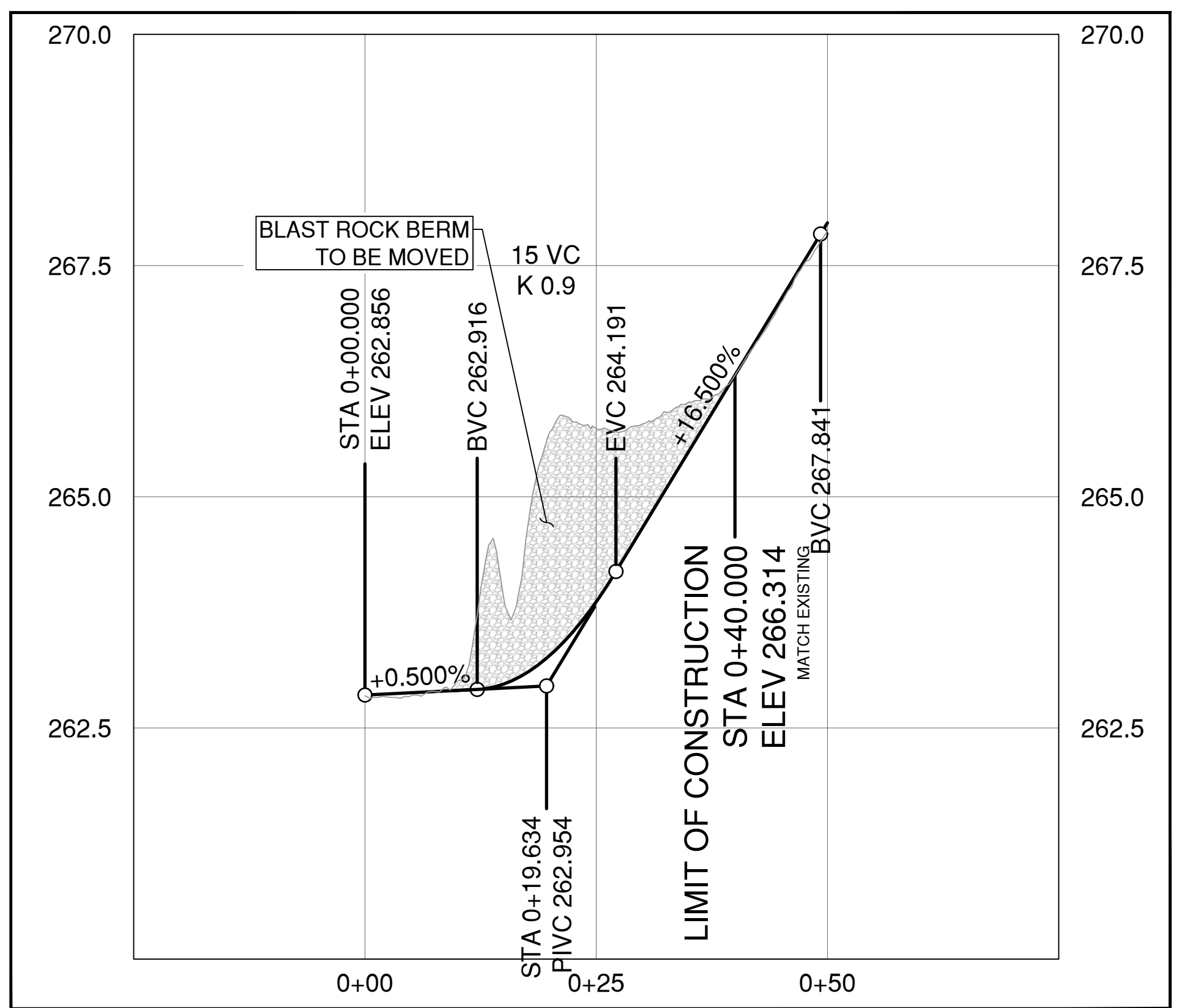


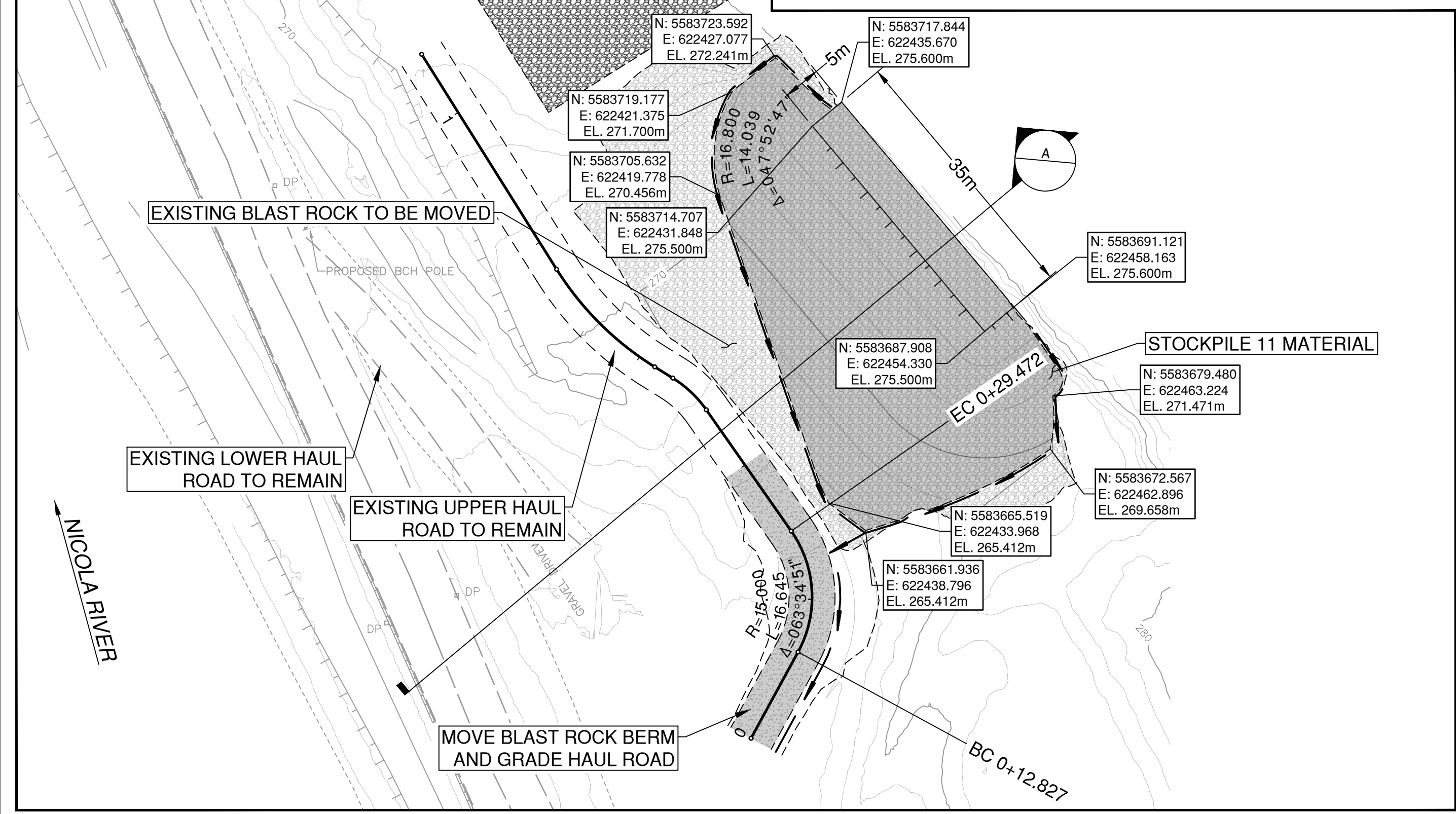
PLOT DATE: 2024/11/15 X:\2121\Projects\2121-01104-00 MoTI HWY 8 OE\07\_DRAWINGS\Project\Site11\DrawingProduction\1100\_SubDisciplines\Construction\Staging\TrafficManagement\R2-1278-1400.dwg



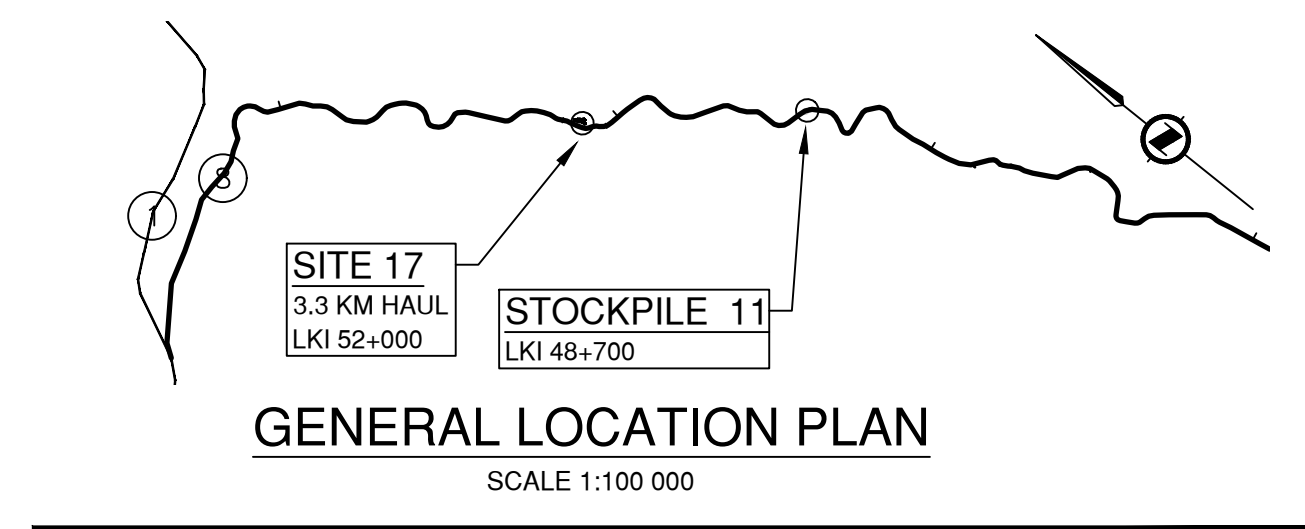
**STOCKPILE 11**  
SCALE 1:500



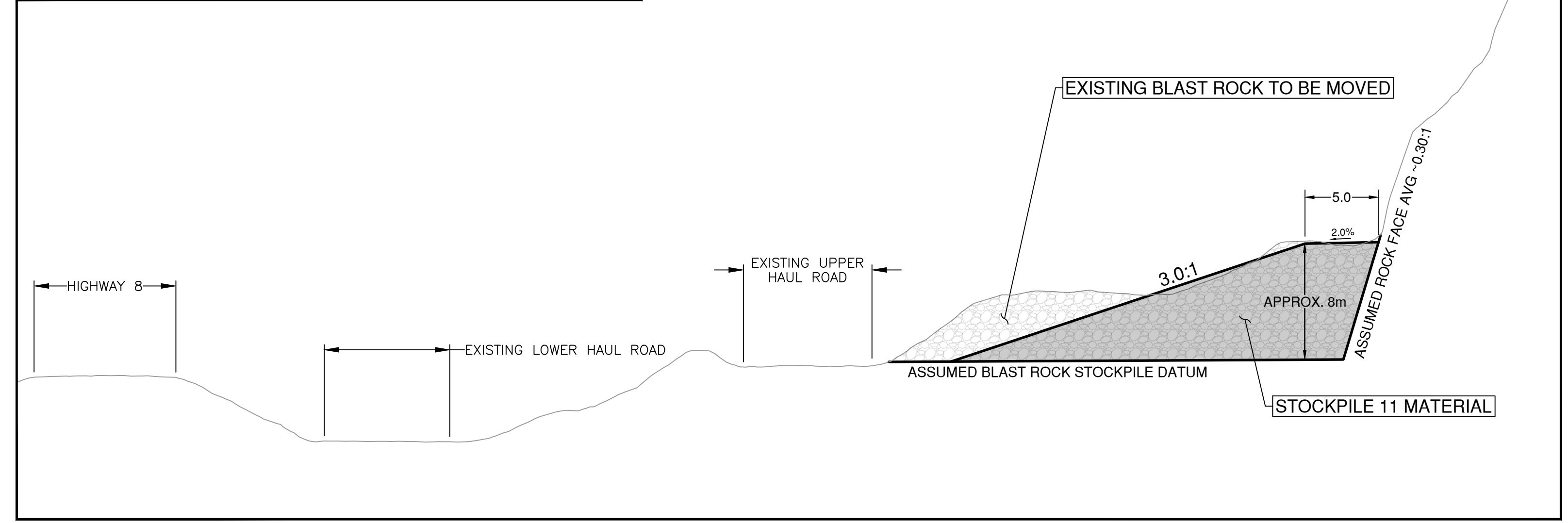
**HAUL ROAD PROFILE**  
SCALE  
H 1:500  
V 1:50



**STOCKPILE SITE 17**  
SCALE 1:500



**GENERAL LOCATION PLAN**  
SCALE 1:100 000



**TYPICAL SECTION (A-A)**  
SCALE 1:250

**FOR DISCUSSION ONLY**

THIS DRAWING AND DESIGN IS THE PROPERTY OF MCELHANEY-ASSOCIATED JOINT VENTURE (MA-JV) AND SHALL NOT BE USED, REUSED OR REPRODUCED WITHOUT THE CONSENT OF MA-JV. MA-JV WILL NOT BE HELD RESPONSIBLE FOR THE IMPROPER OR UNAUTHORIZED USE OF THIS DRAWING AND DESIGN.

THIS DRAWING AND DESIGN HAS BEEN PREPARED FOR THE CLIENT IDENTIFIED, TO MEET THE STANDARDS AND REQUIREMENTS OF THE APPLICABLE PUBLIC AGENCIES AT THE TIME OF PREPARATION. MA-JV, ITS EMPLOYEES, SUBCONSULTANTS AND AGENTS WILL NOT BE LIABLE FOR ANY LOSSES OR OTHER CONSEQUENCES RESULTING FROM THE USE OR RELIANCE UPON, OR ANY CHANGES MADE TO, THIS DRAWING, BY ANY THIRD PARTY, INCLUDING CONTRACTORS, SUPPLIERS, CONSULTANTS AND STAKEHOLDERS, OR THEIR EMPLOYEES OR AGENTS, WITHOUT MA-JV'S PRIOR WRITTEN CONSENT.

INFORMATION ON EXISTING UNDERGROUND FACILITIES MAY NOT BE COMPLETE OR ACCURATE. MA-JV, ITS EMPLOYEES AND DIRECTORS ARE NOT RESPONSIBLE FOR THE LOCATION OF ANY UNDERGROUND CONDUITS, PIPES, CABLES OR OTHER FACILITIES WHETHER SHOWN OR OMITTED FROM THIS PLAN. PRIOR TO CONSTRUCTION CONTRACTOR SHALL EXPOSE LOCATIONS OF ALL EXISTING FACILITIES BY HAND DIGGING OR HYDROVAC AND ADVISE THE ENGINEER OF POTENTIAL CONFLICTS.

REV	DATE	REVISIONS	NAME

PROFESSIONAL OF RECORD  
EGBC PERMIT TO PRACTICE 1003299  
DATE: 2024-10-18

**BRITISH COLUMBIA**  
MINISTRY OF TRANSPORTATION AND INFRASTRUCTURE  
SOUTHERN INTERIOR REGION  
HIGHWAY ENGINEERING AND GEOMATICS

DESIGNED: J. FOOTE DATE: 2024-10-18  
QUALITY CONTROL: B. CASE DATE: 2024-10-18  
QUALITY ASSURANCE: A. PAN DATE: 2024-10-18  
DRAWN: G. HAROON DATE: 2024-10-18

CAD FILENAME: R2-1278-1400  
FILE NUMBER: 2121-01104-00  
PLOT DATE: 2024-08-21

STOCKPILE SITE		HIGHWAY 8 km 9 to km 12 EAST OF SPENCES BRIDGE WASHOUTS		SITE 11		SITE 11 & SITE 17 - STOCKPILE	
SCALE	PROJECT NUMBER	REG	DRAWING NUMBER	REV			
AS SHOWN	26356-0001	2	R2-1278-1401	0			