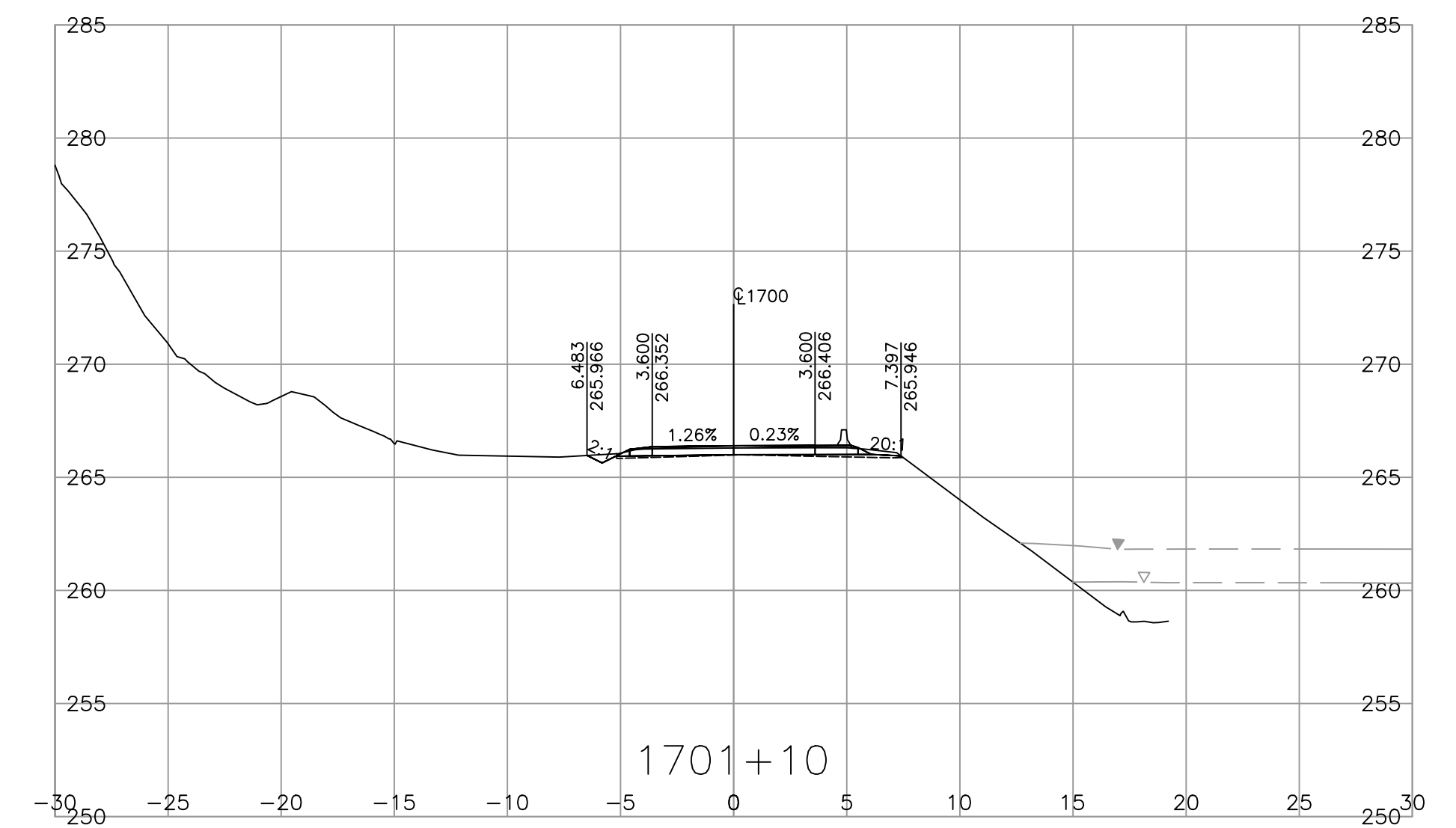
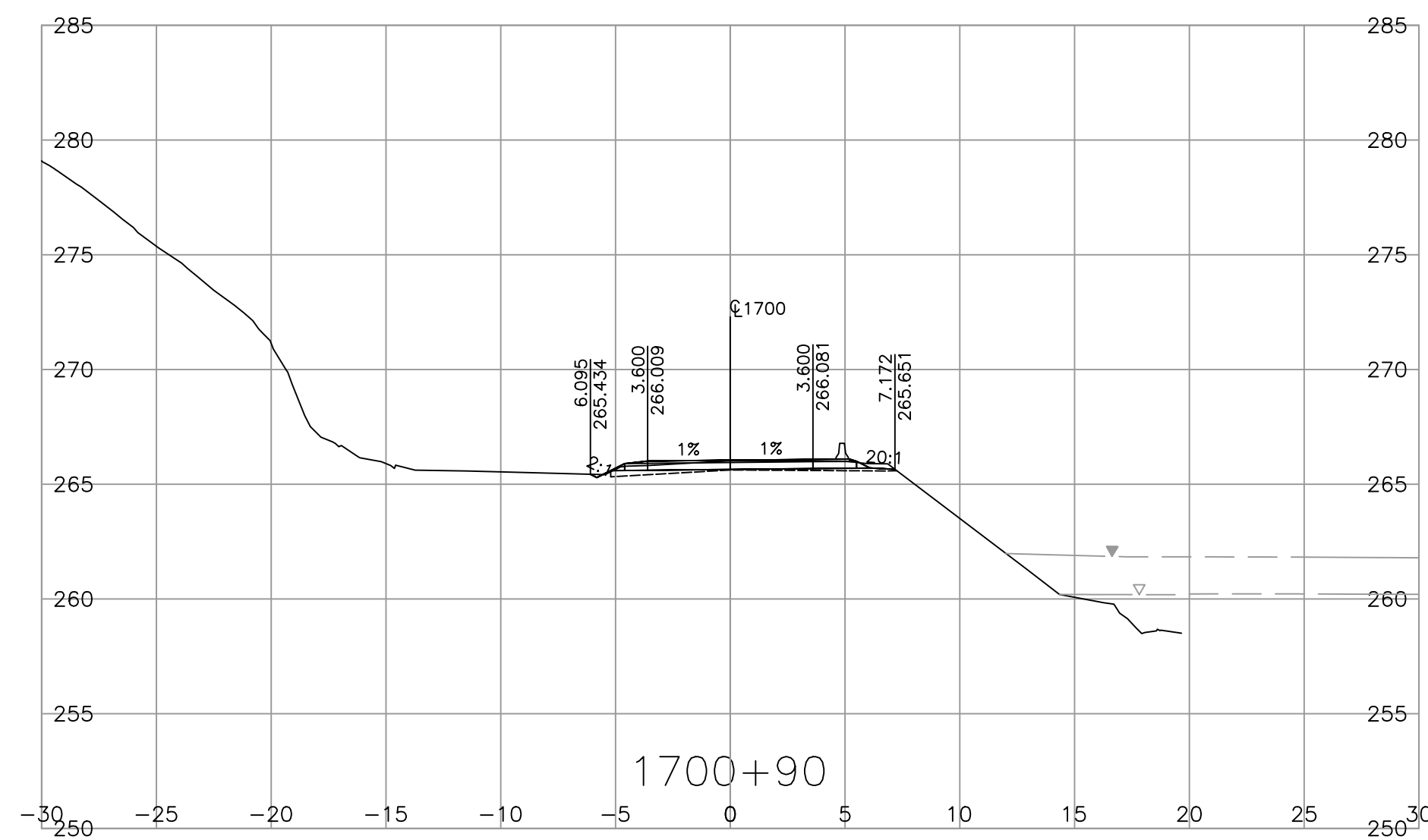
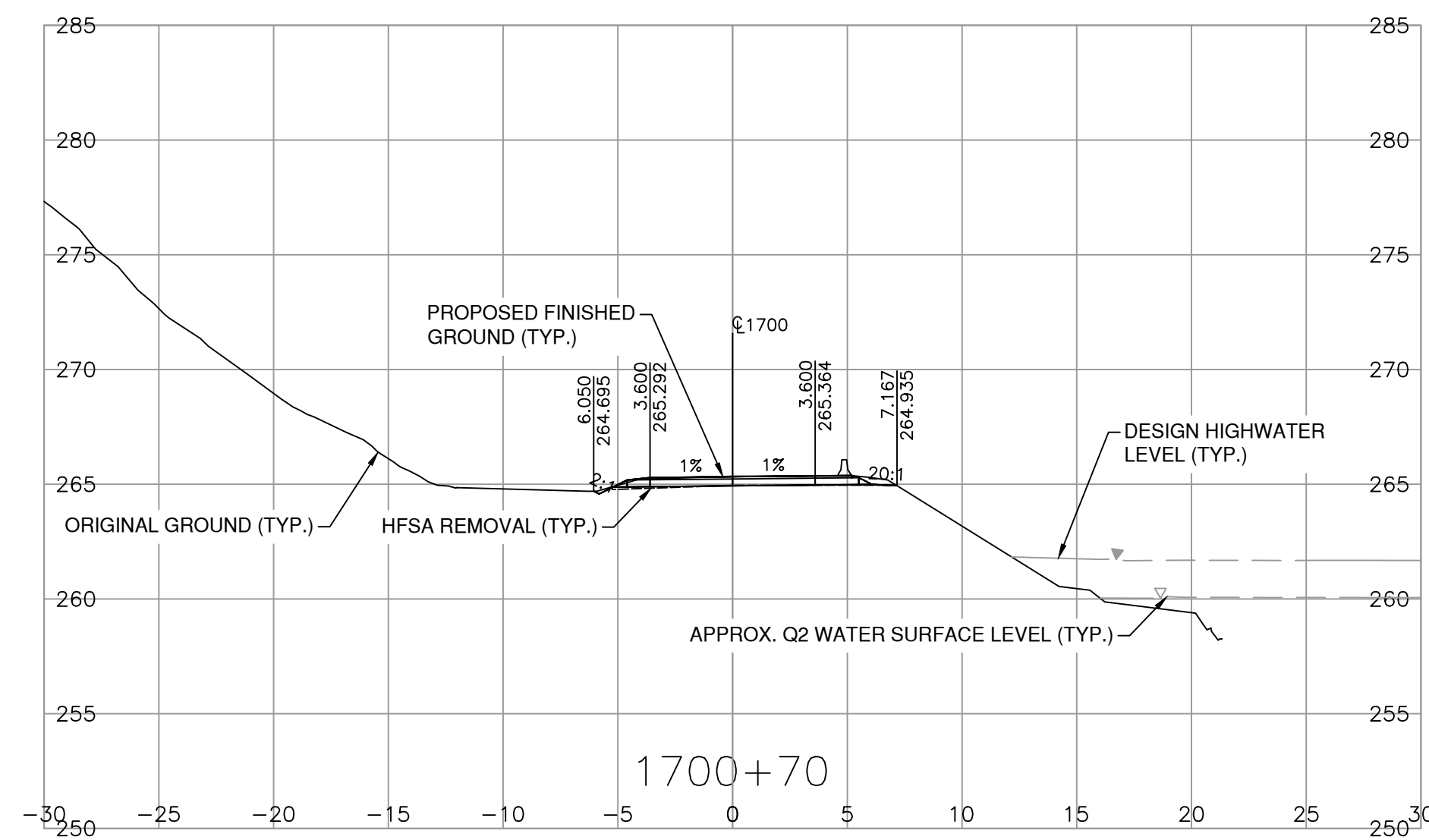
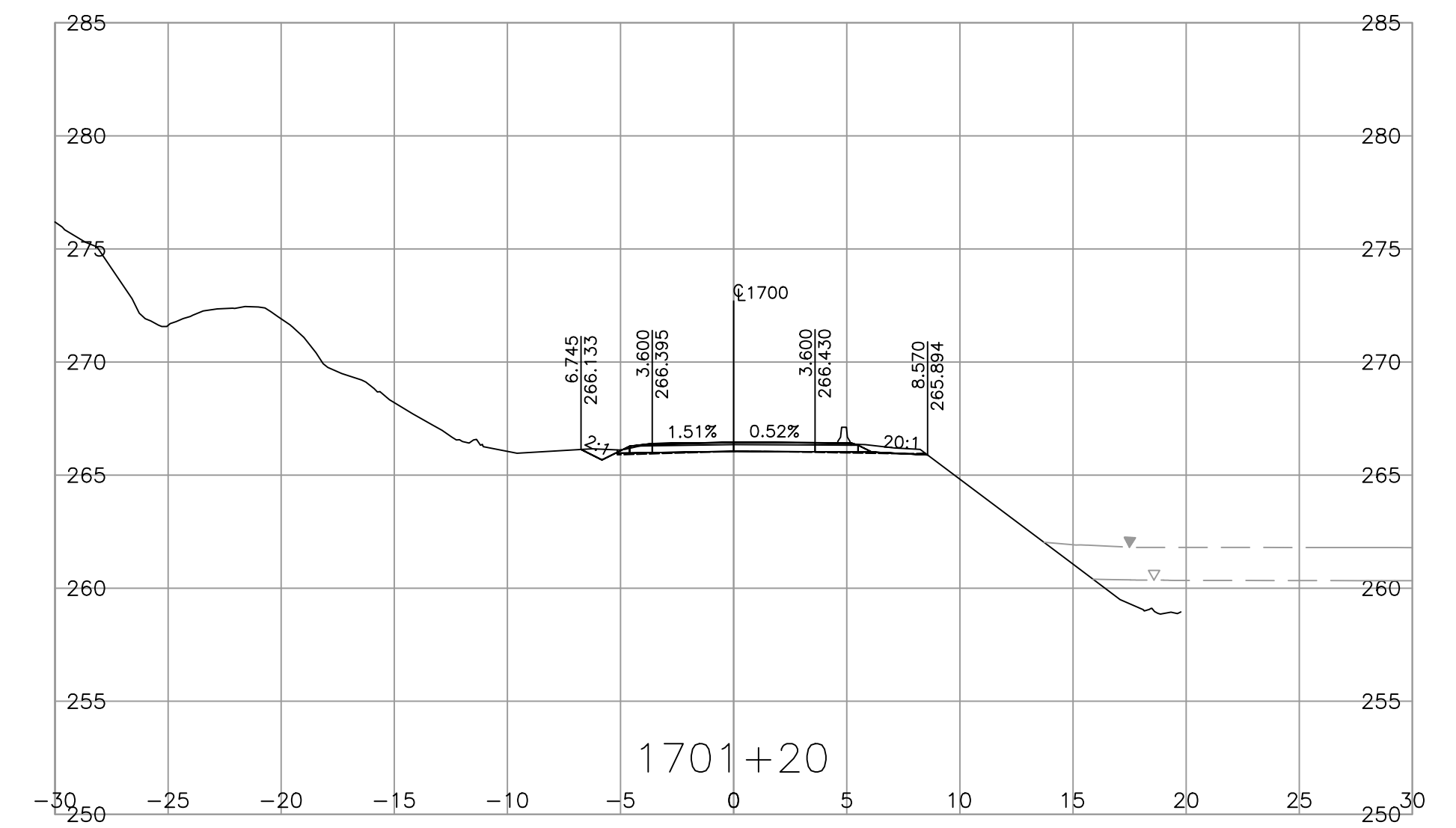
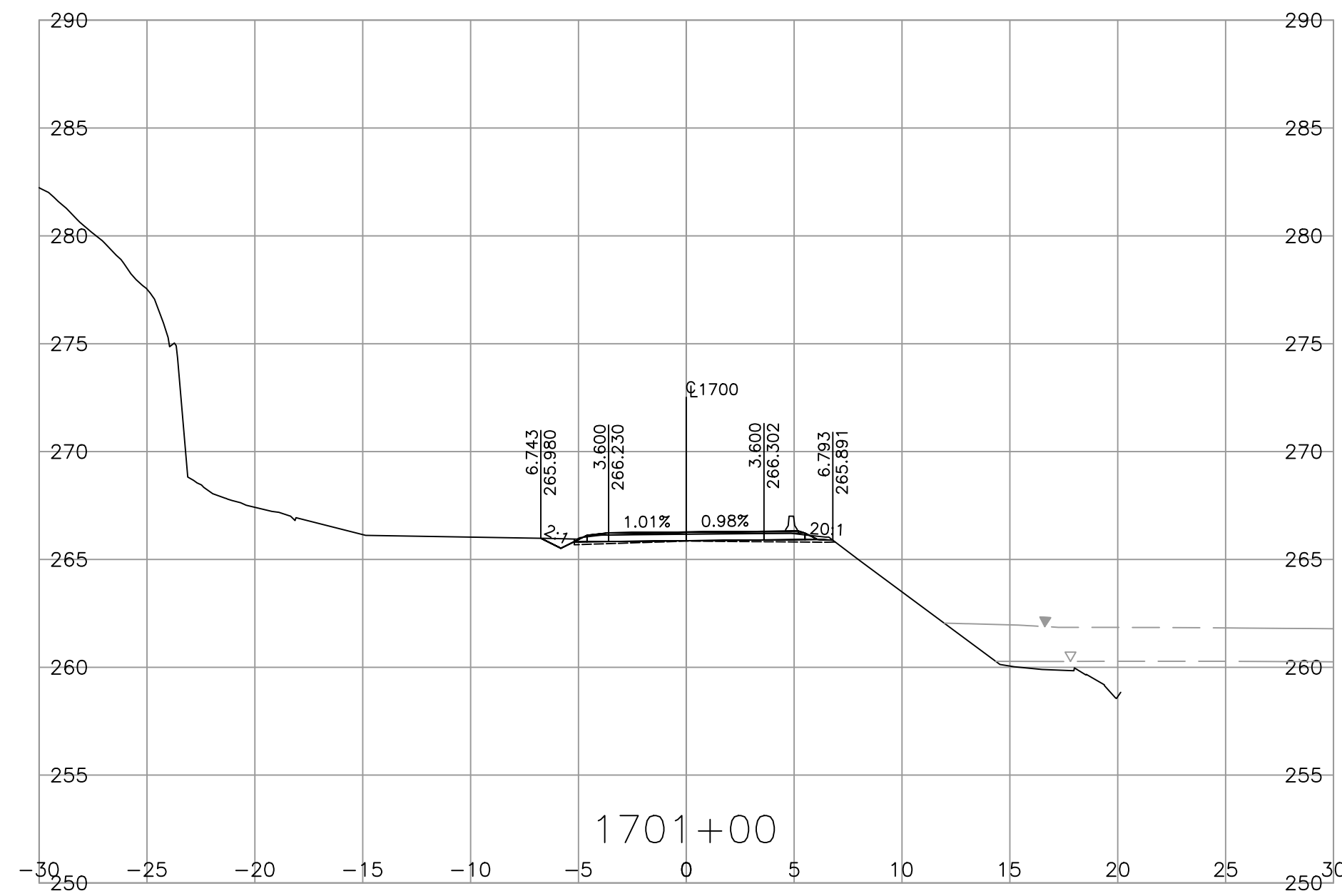
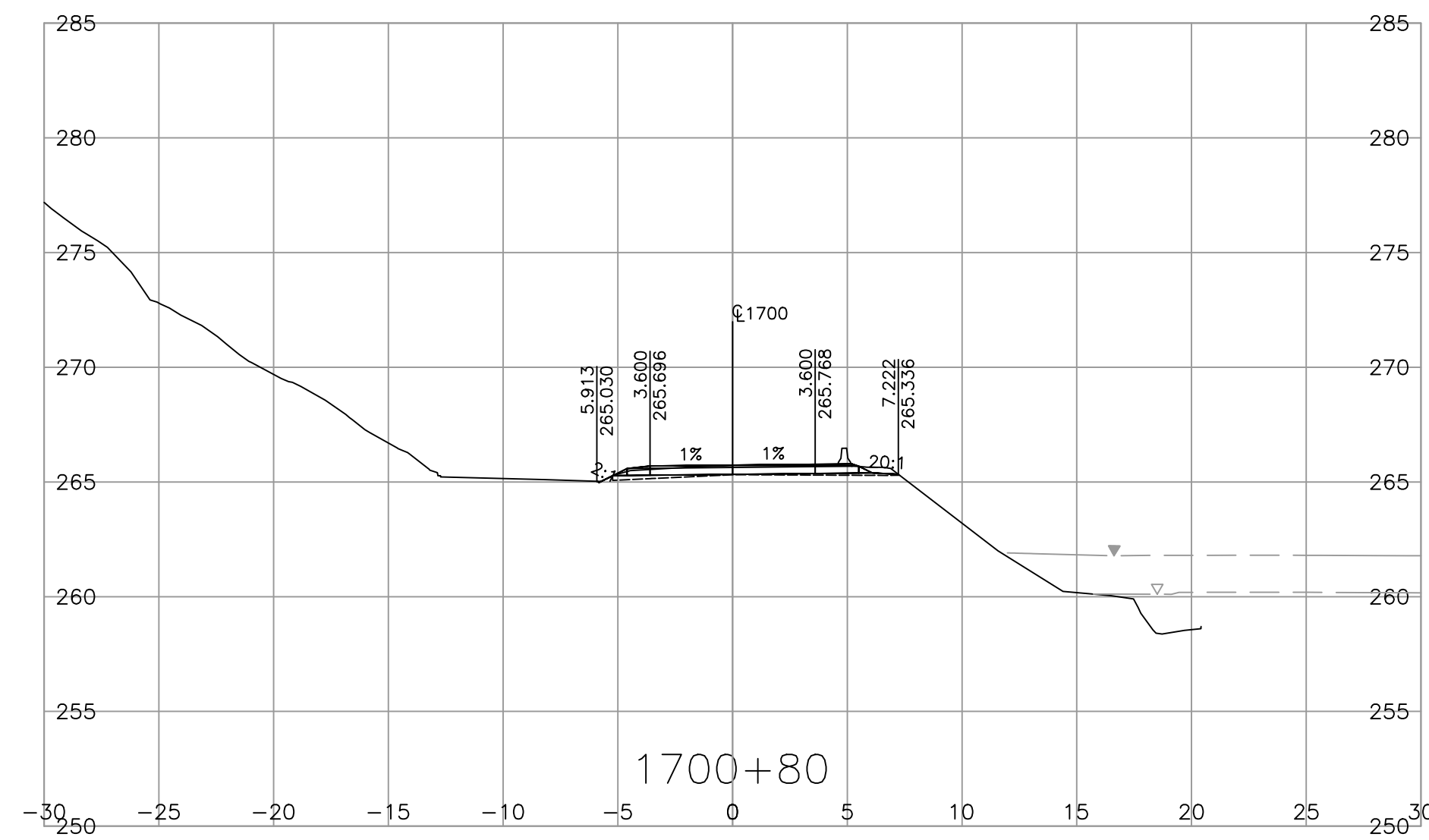


FOR PLANS SEE R2-1300-101 to 102
 FOR PROFILES SEE R2-1300-201 to 202
 FOR TYPICAL SECTIONS SEE R2-1300-301
 FOR GEOMETRICS, LANING, SIGNING & PAVEMENT MARKINGS SEE R2-1300-401 to 402
 FOR HYDROTECHNICAL SEE R2-1300-1101 to 1103

		MINISTRY OF TRANSPORTATION AND TRANSIT SOUTHERN INTERIOR REGION HIGHWAY ENGINEERING AND GEOMATICS	
SCALE 0 2 1:250 12m		CAD FILENAME 1100 SECTIONS FILE NUMBER PLOT DATE 2025-03-05	
SITE 16 & 17 SECTIONS HIGHWAY 8 km 6 to km 8 EAST OF SPENCES BRIDGE WASHOUTS SITES 16 - 19 STA. 1700+17 to STA. 1700+60			
DESIGNED C. ATKINSON DATE 2025-03-05 QUALITY CONTROL P. CRUICKSHANK DATE 2025-03-05 QUALITY ASSURANCE Y. HE DATE 2025-03-05 DRAWN C. ATKINSON DATE 2025-03-05		PROJECT NUMBER 26355-0001 REG 2 DRAWING NUMBER R2-1300-2001 REV -	



FOR PLANS SEE R2-1300-101 to 102

FOR PROFILES SEE R2-1300-201 to 202

FOR TYPICAL SECTIONS SEE R2-1300-301

FOR GEOMETRICS, LANING, SIGNING & PAVEMENT MARKINGS SEE R2-1300-401 to 402

FOR HYDROTECHNICAL SEE R2-1300-1101 to 1103

MINISTRY OF TRANSPORTATION AND TRANSIT
SOUTHERN INTERIOR REGION
HIGHWAY ENGINEERING AND GEOMATICS

SITE 16 & 17 SECTIONS
HIGHWAY 8 km 6 to km 8 EAST OF SPENCES BRIDGE WASHOUTS
SITES 16 - 19
STA. 1700+70 to STA. 1701+20

SCALE 0 2 1:250 12m

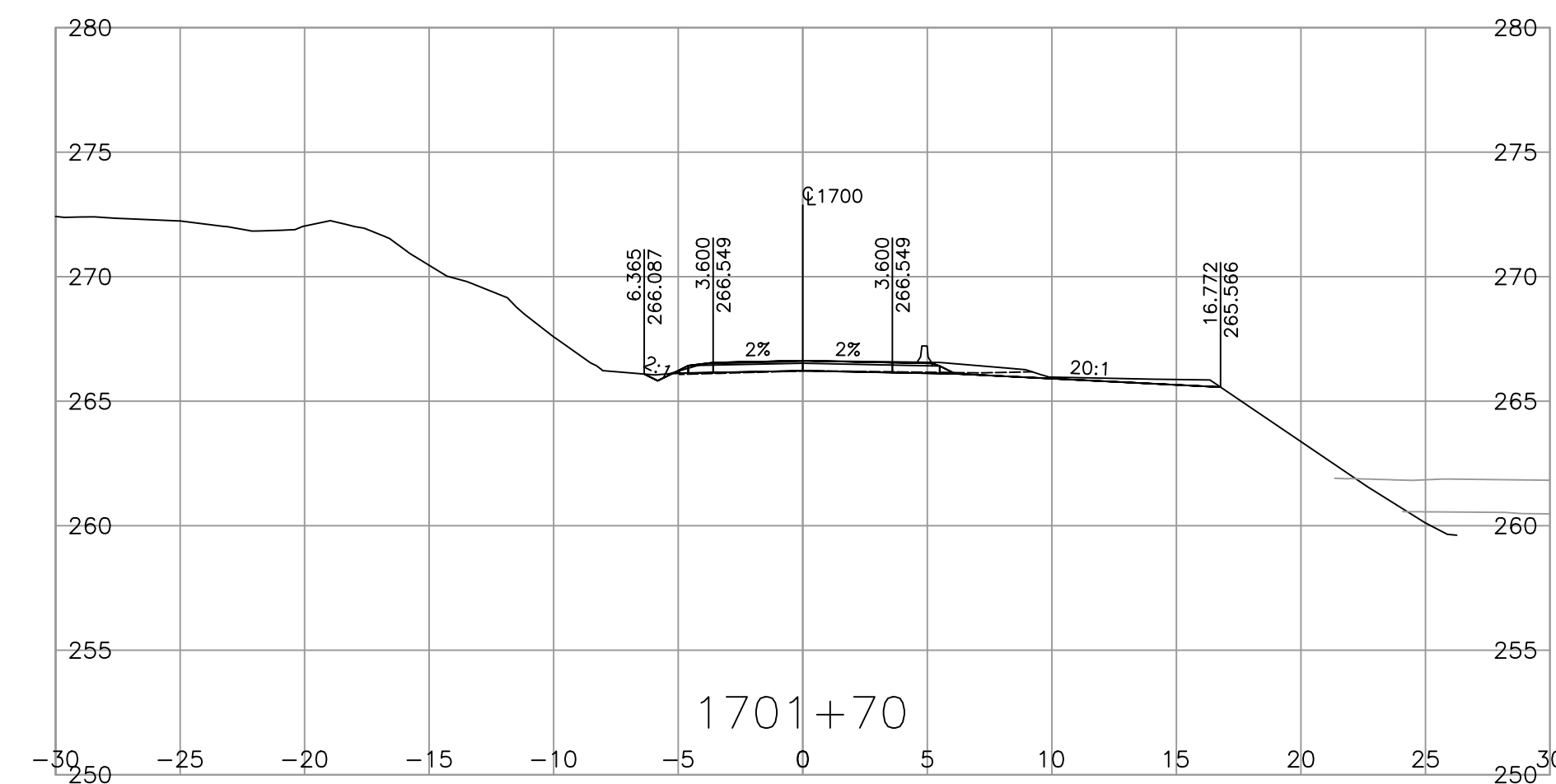
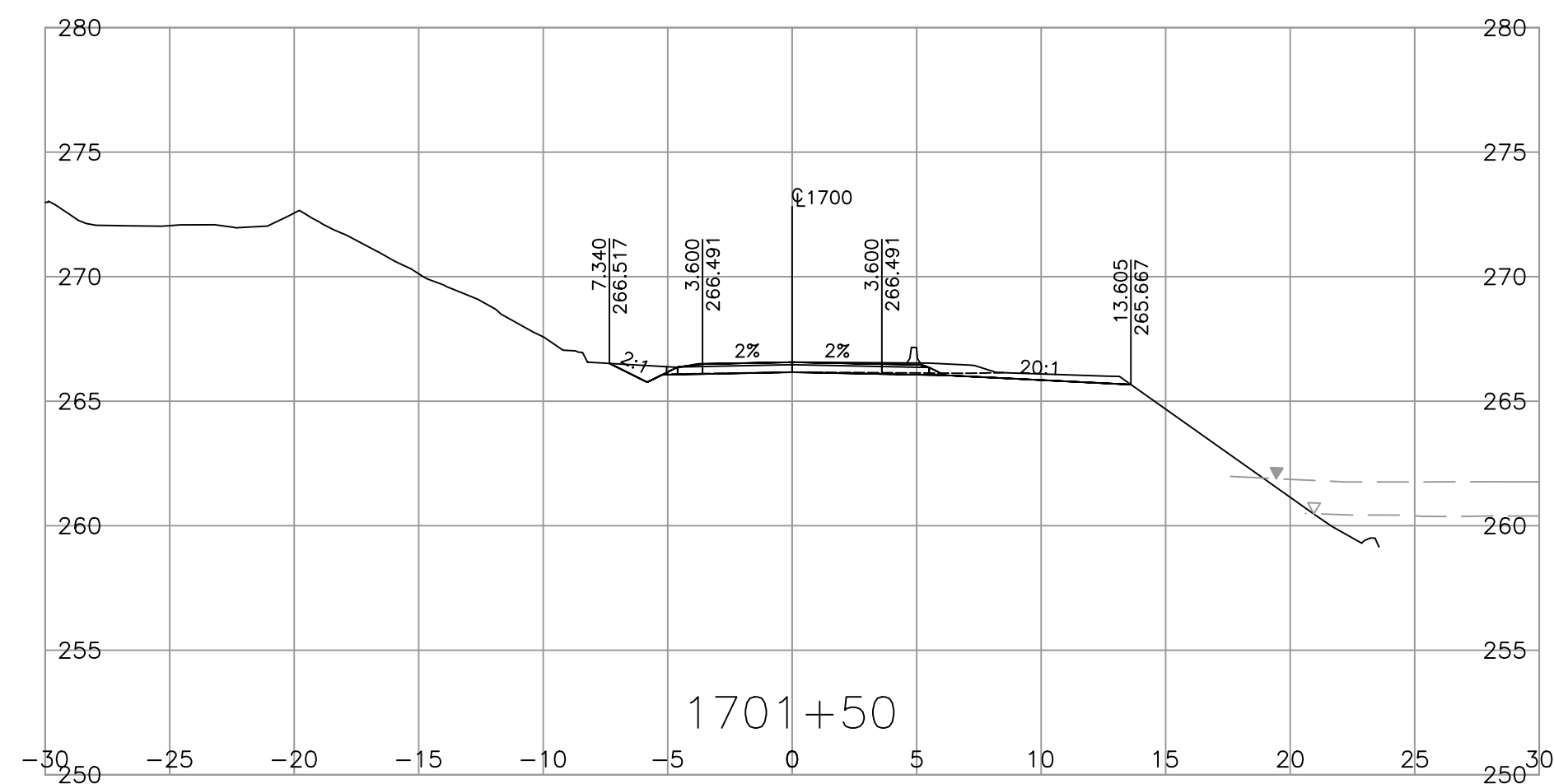
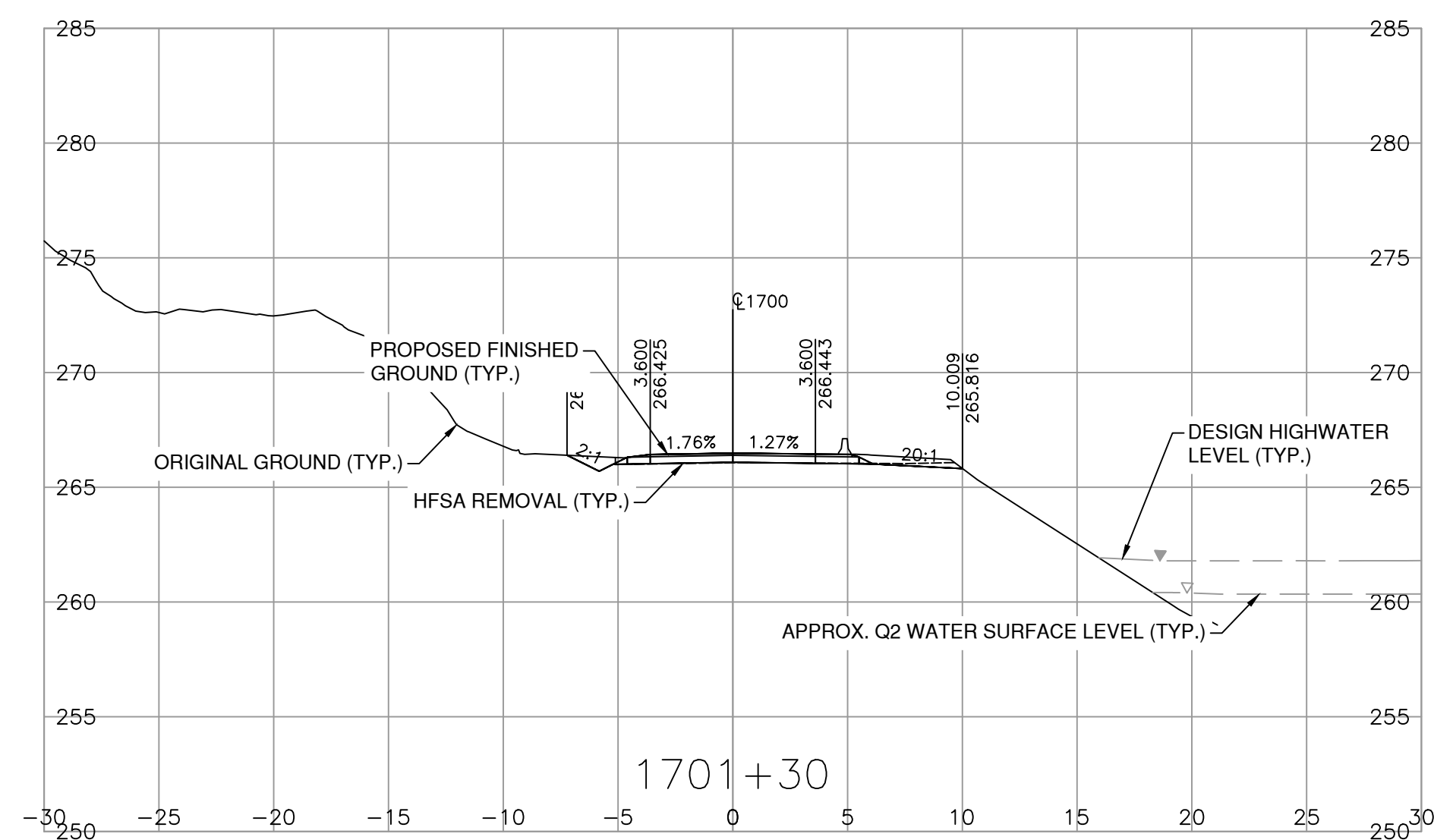
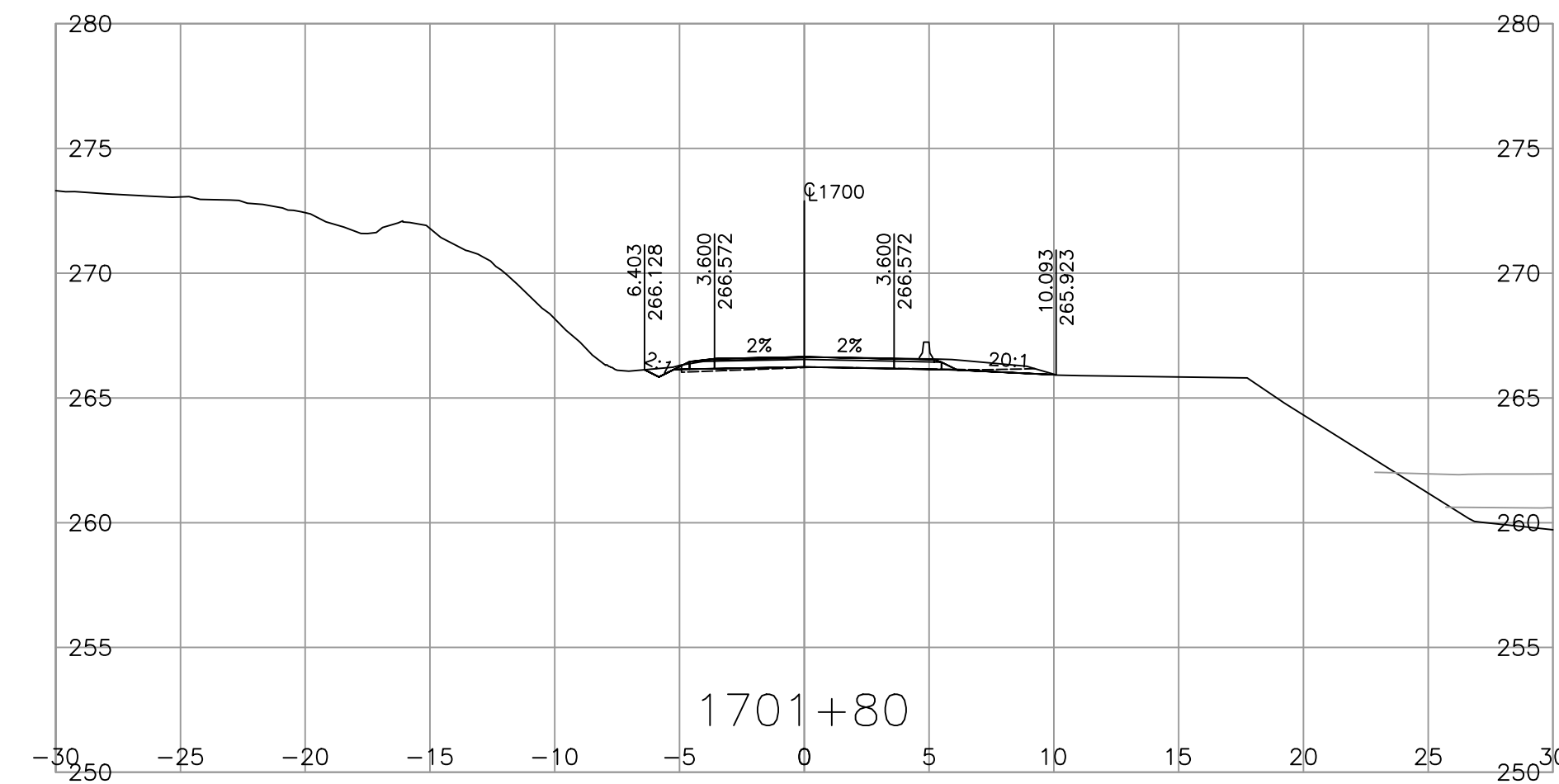
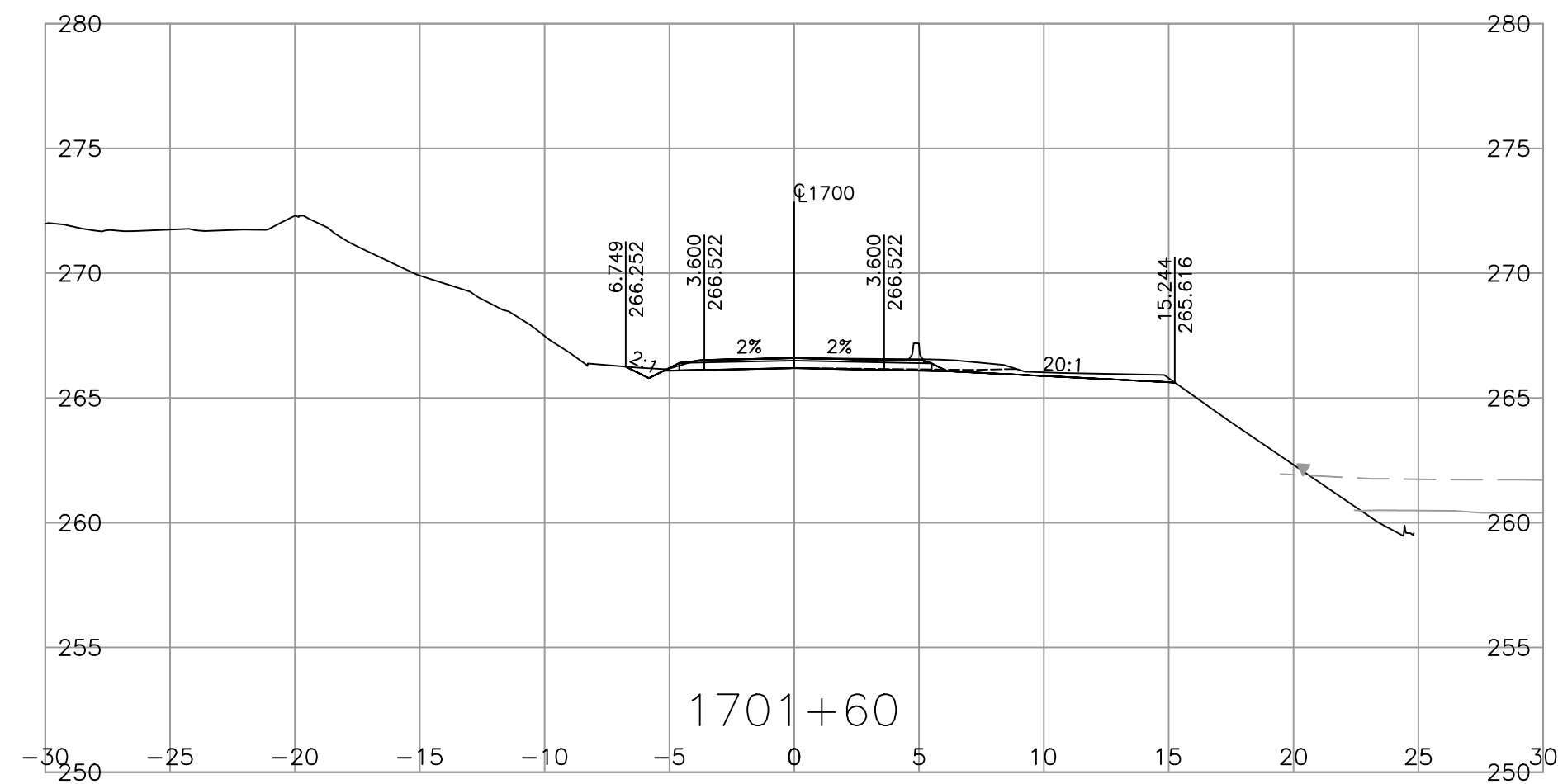
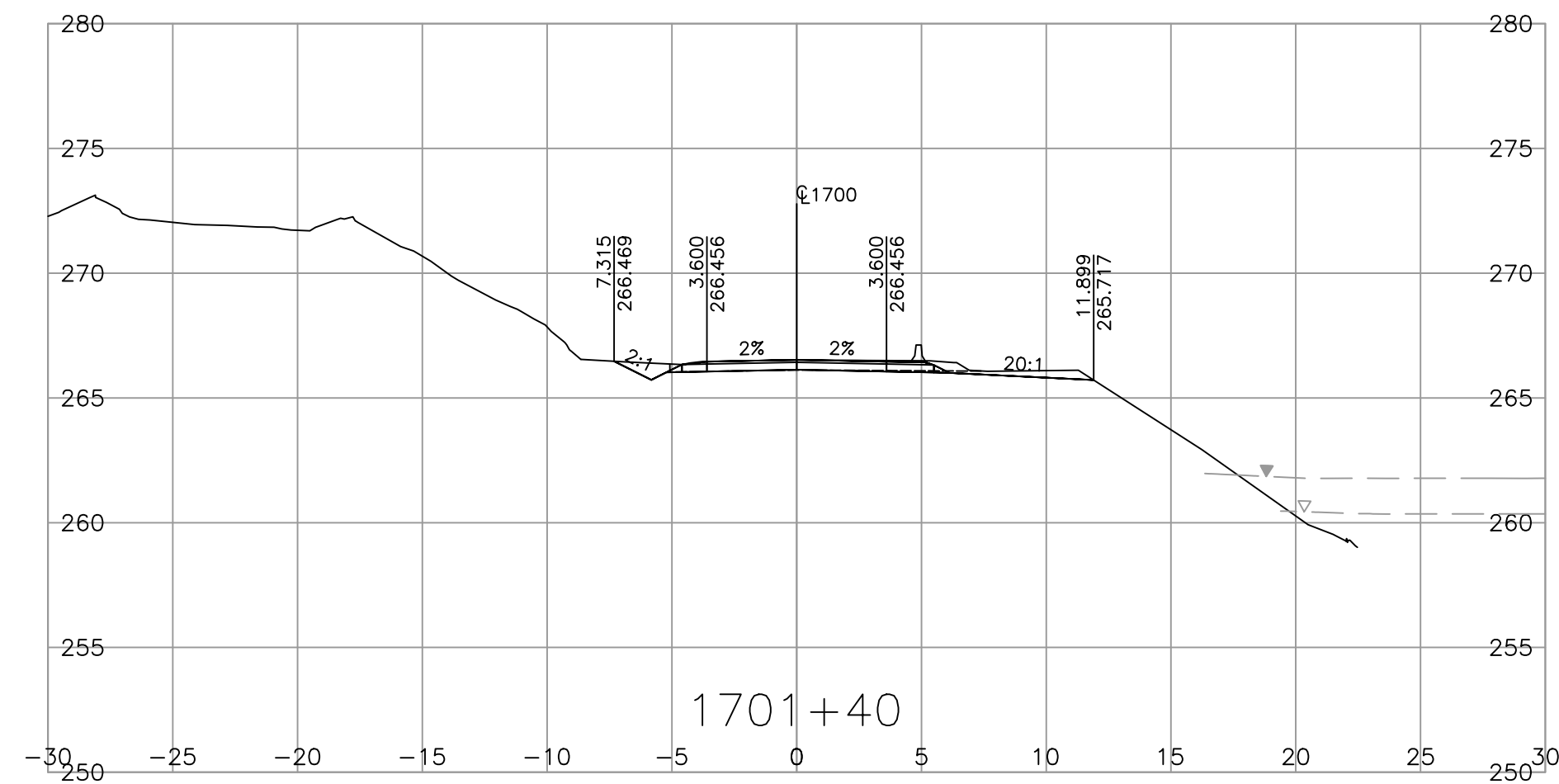
CAD FILENAME 1100 SECTIONS

FILE NUMBER

PLOT DATE 2025-03-05

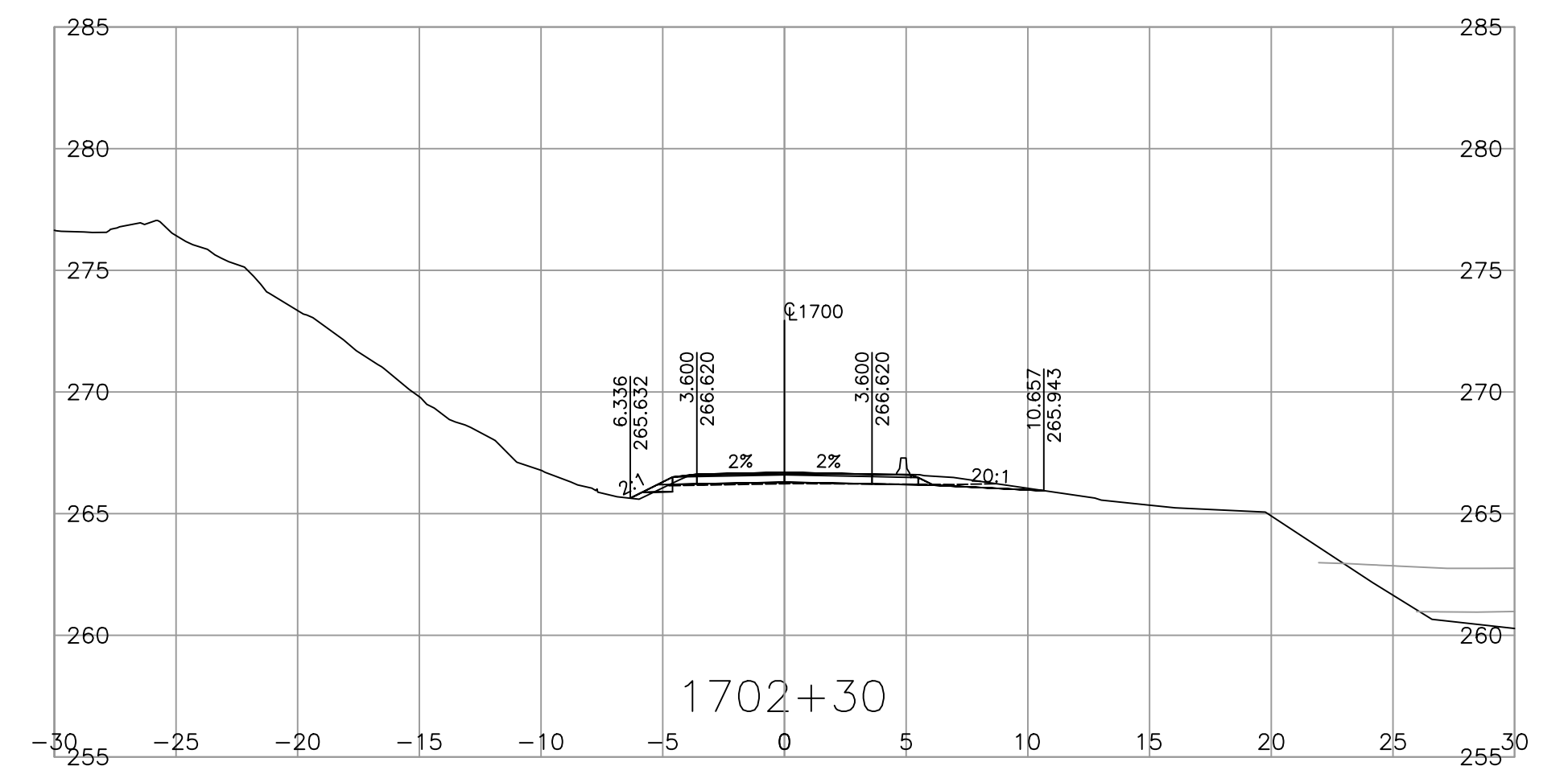
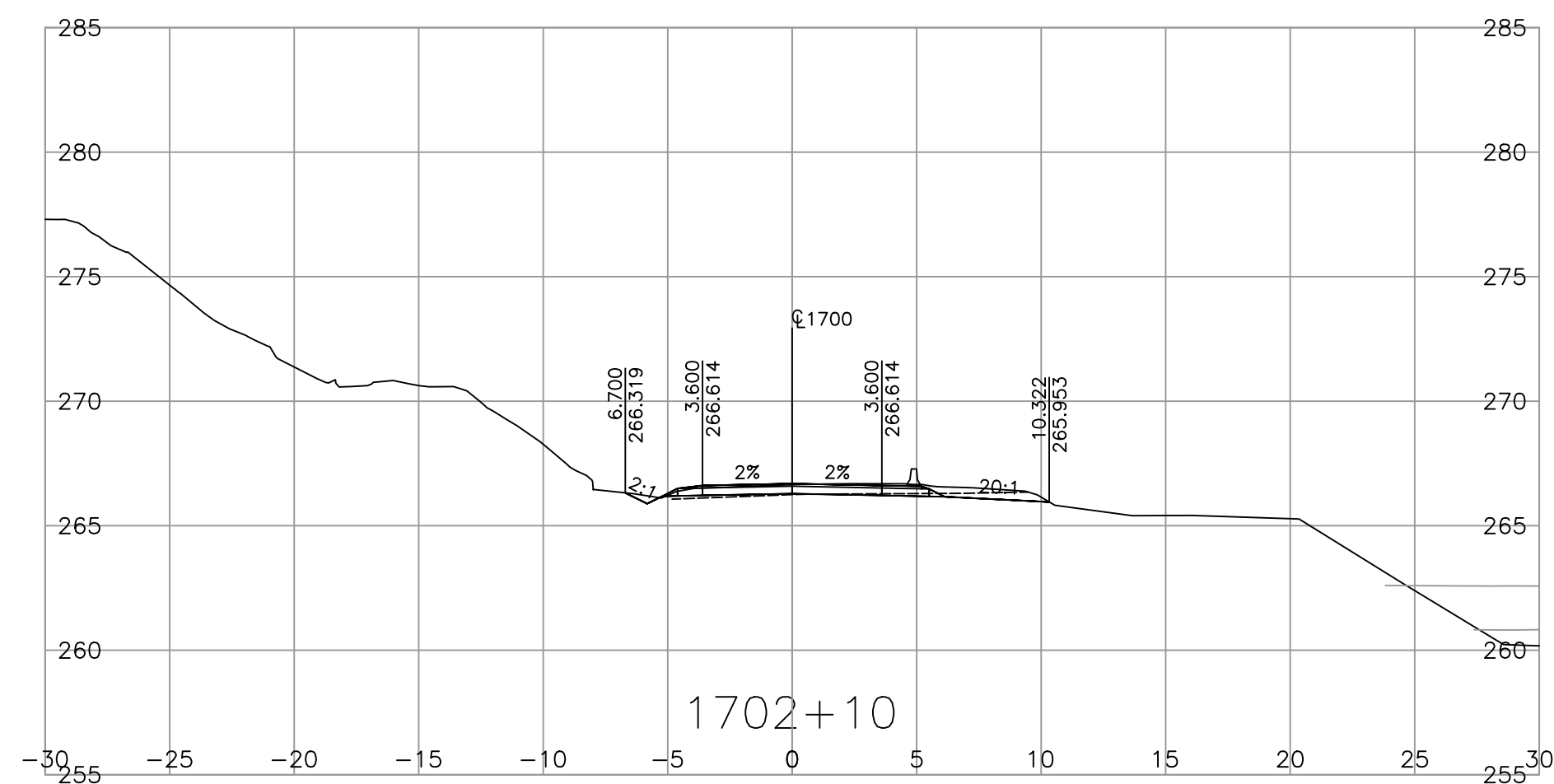
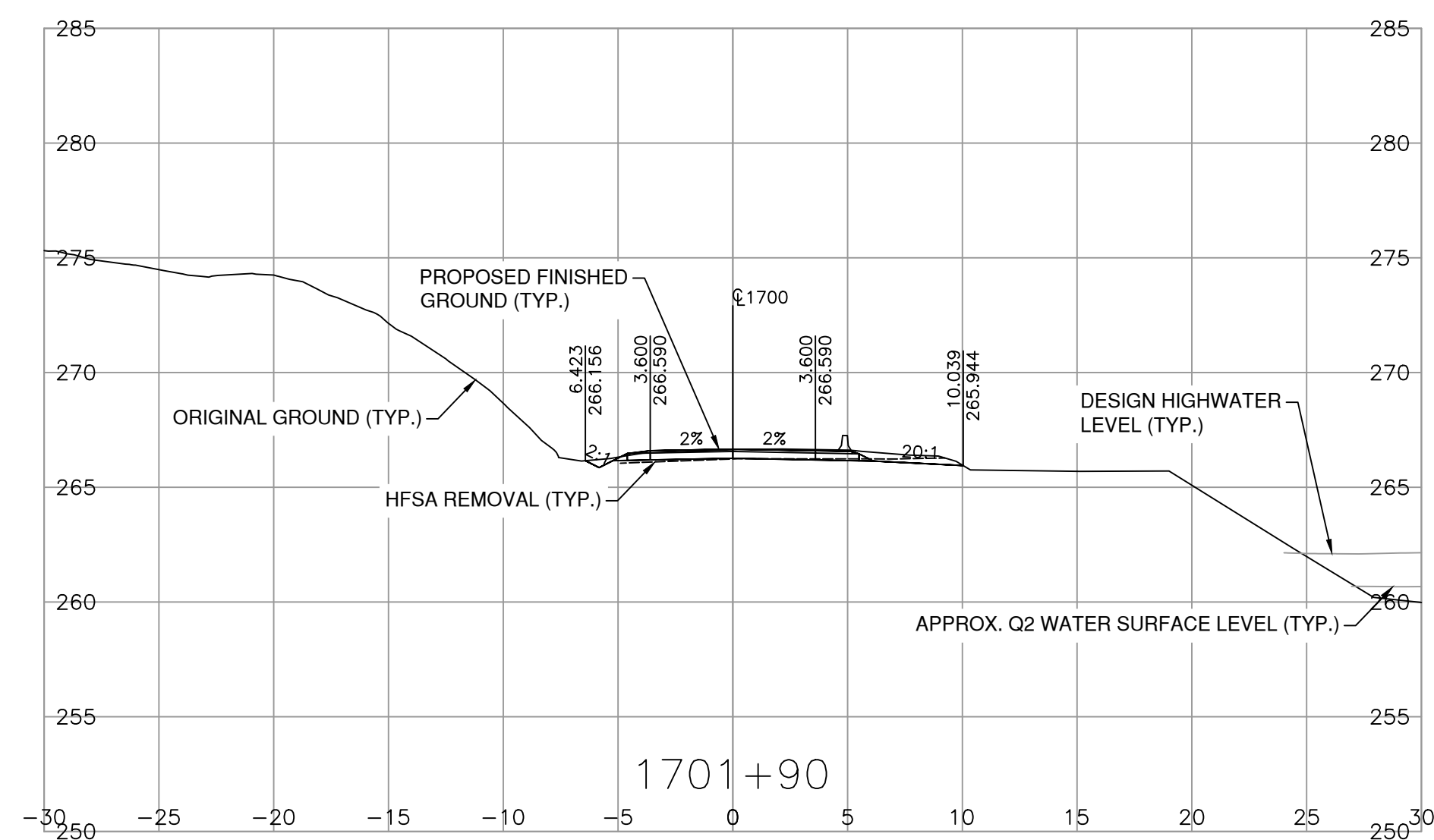
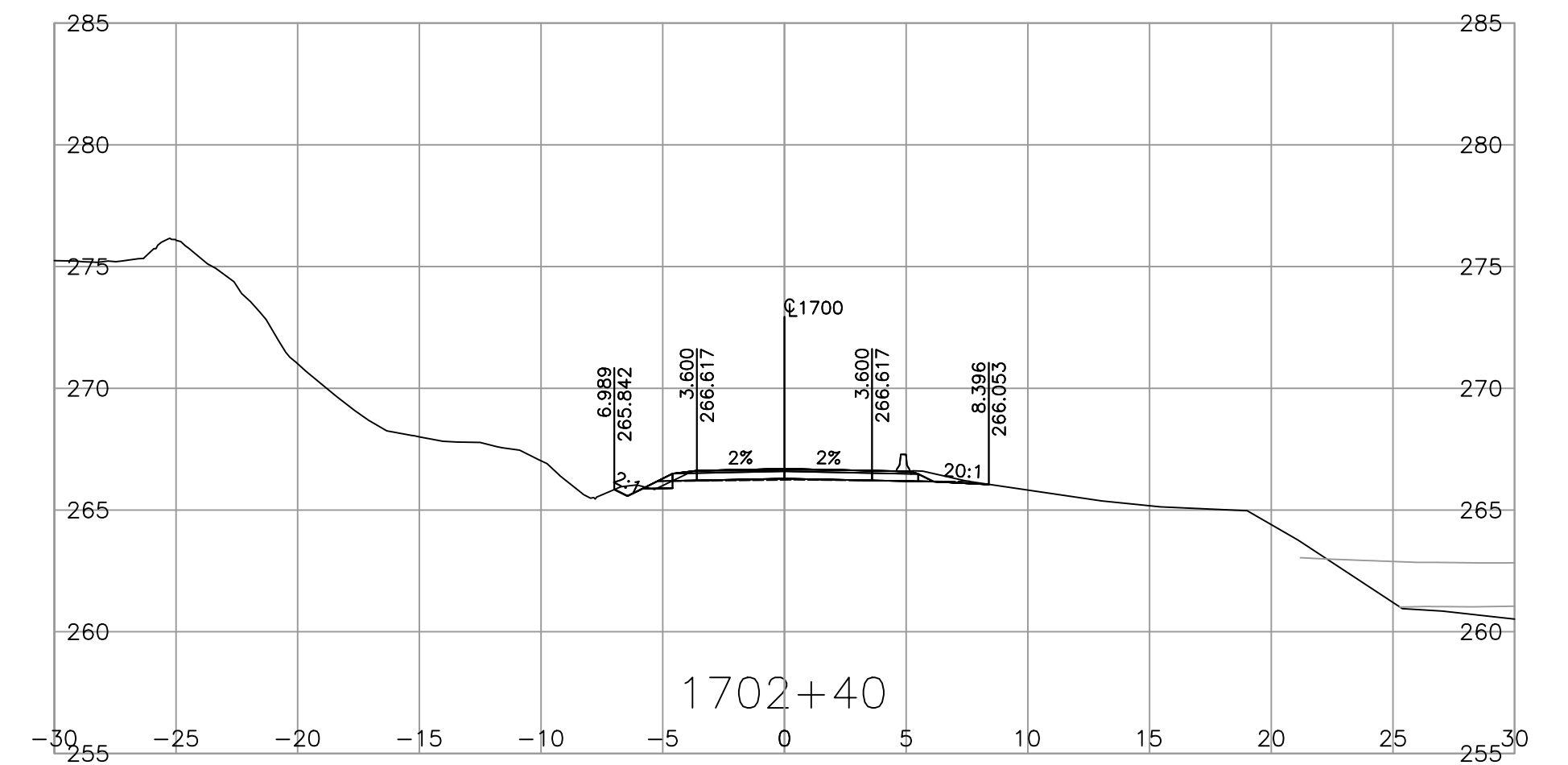
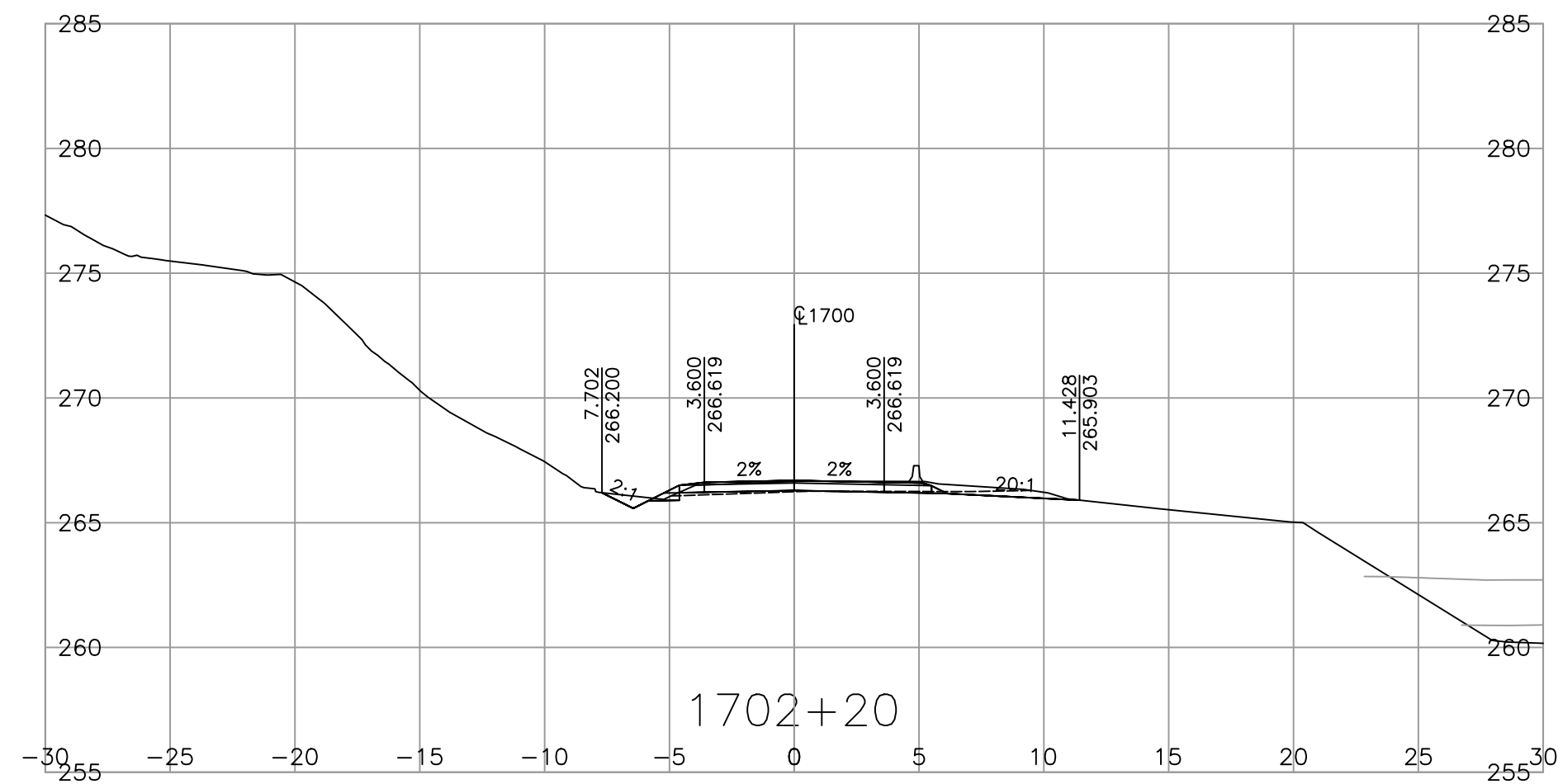
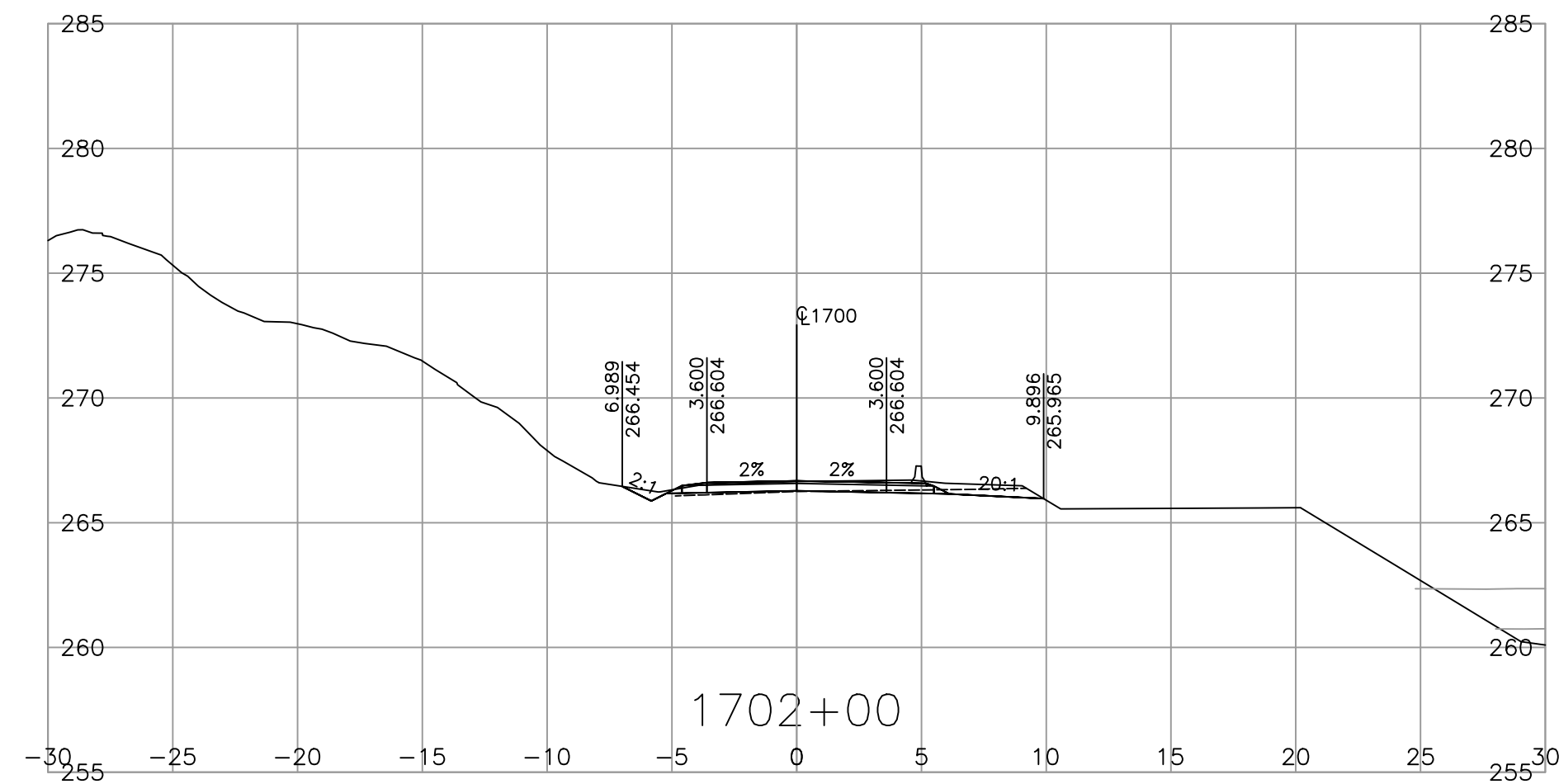
REV	DATE	REVISIONS	NAME

DESIGNED	C. ATKINSON	DATE	2025-03-05
QUALITY CONTROL	P. CRUICKSHANK	DATE	2025-03-05
QUALITY ASSURANCE	Y. HE	DATE	2025-03-05
DRAWN	C. ATKINSON	DATE	2025-03-05
PROJECT NUMBER	26355-0001	REG	2
DRAWING NUMBER	R2-1300-2002	REV	-



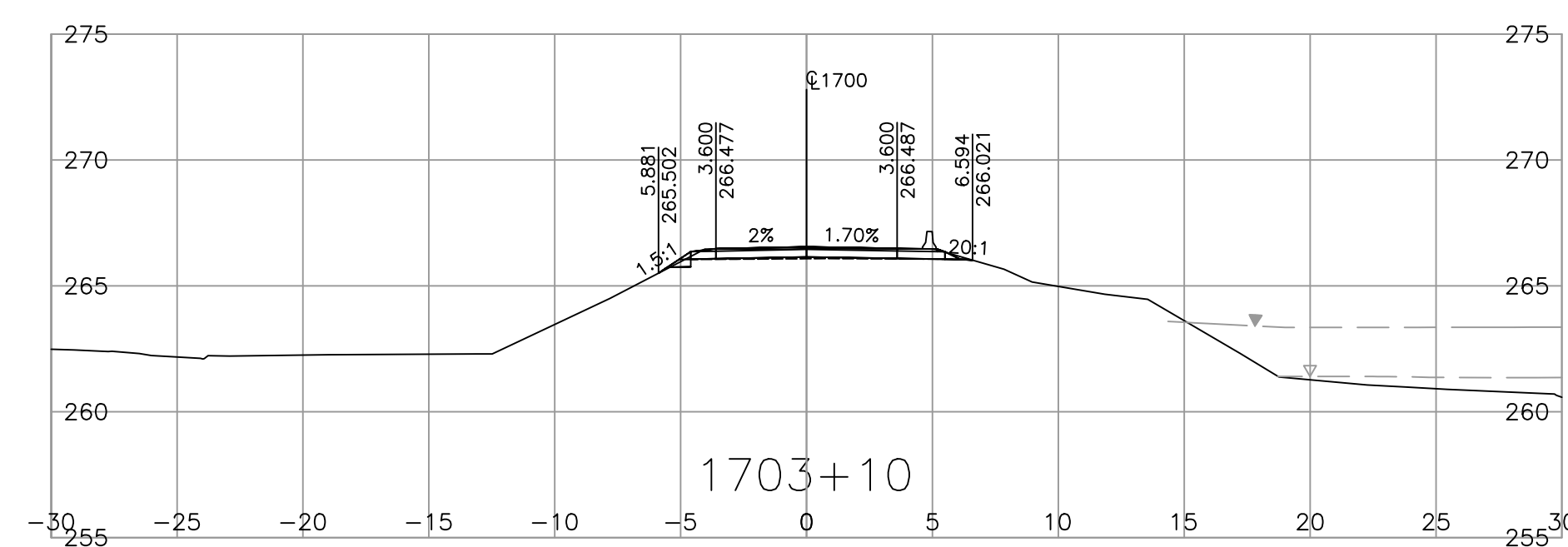
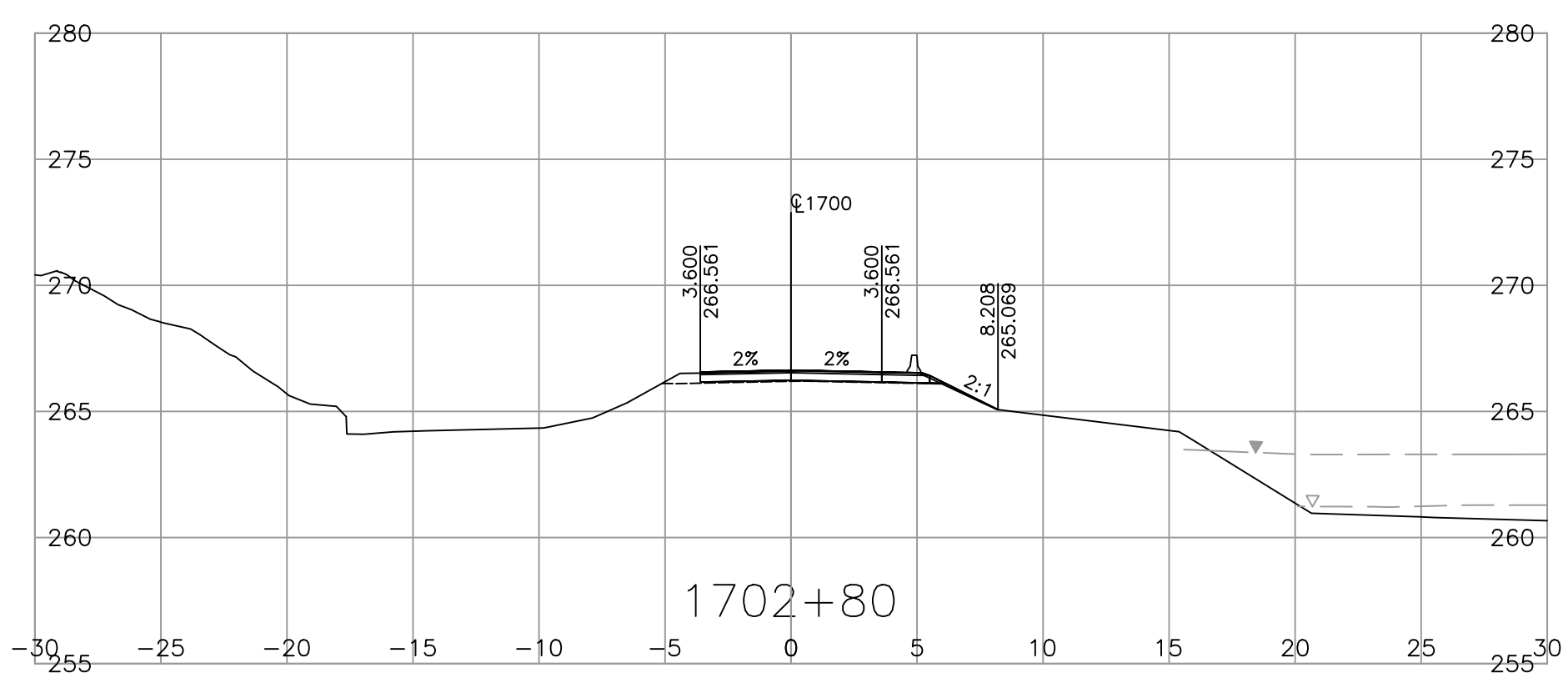
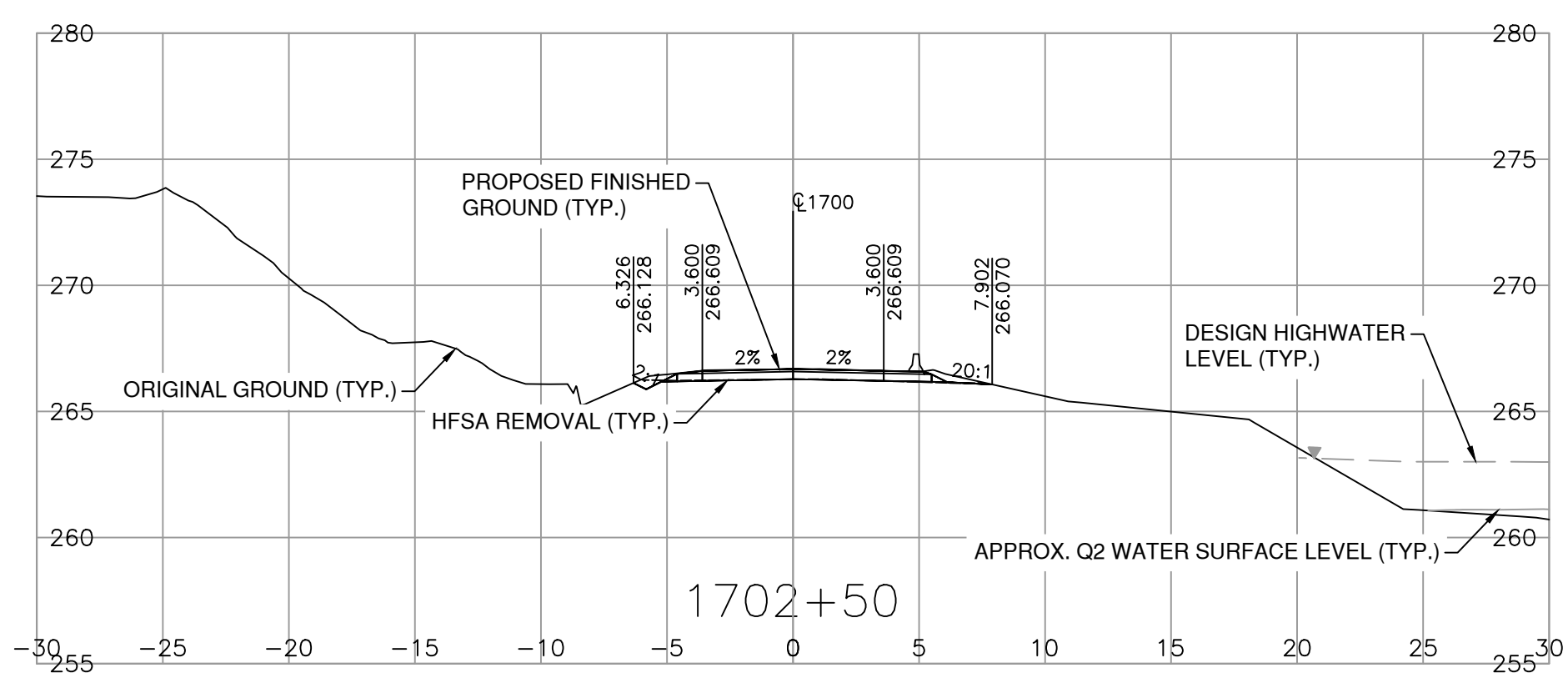
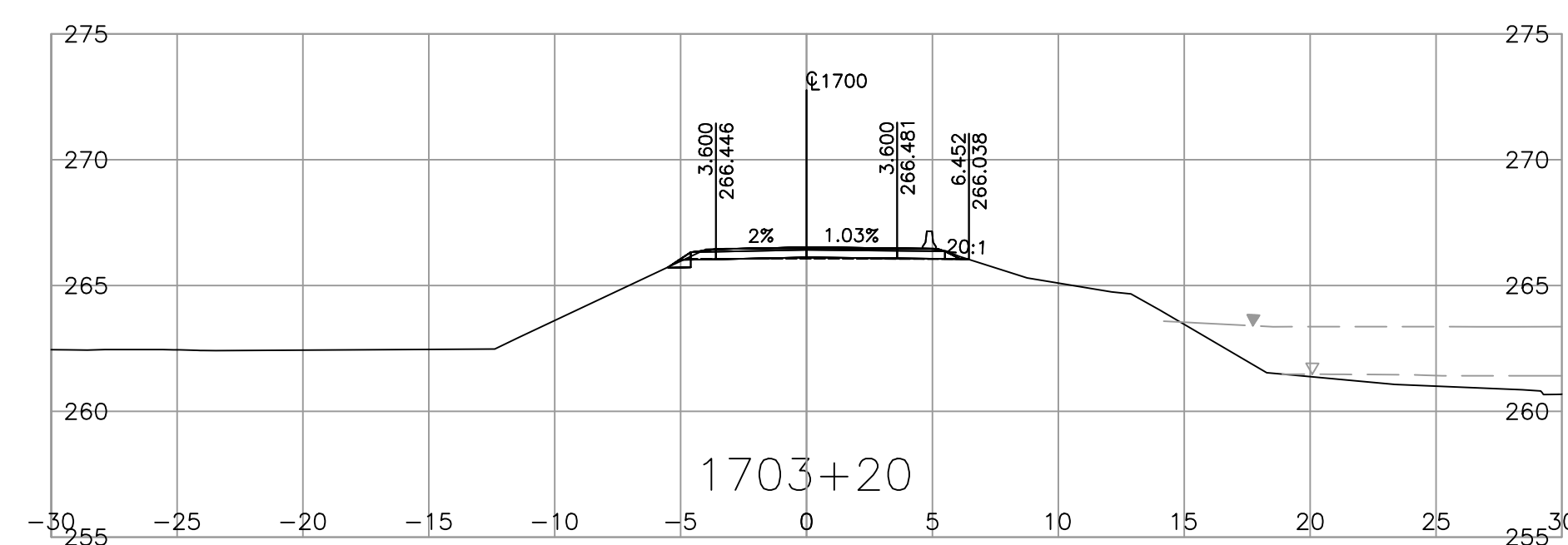
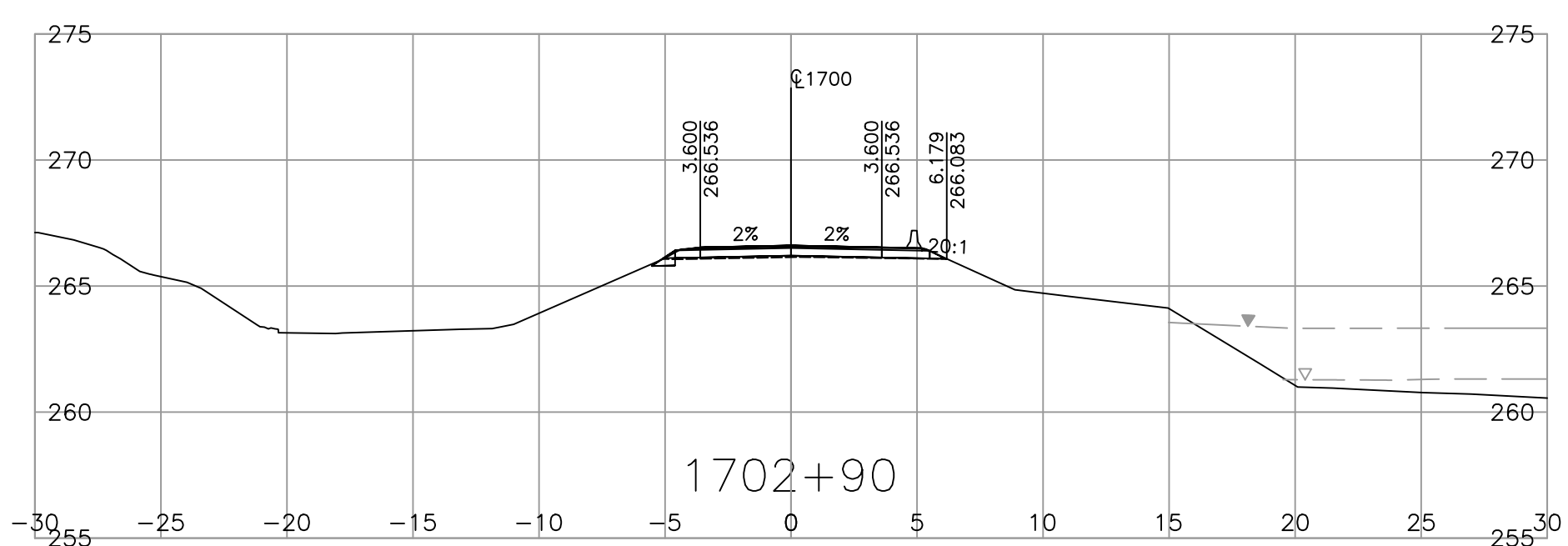
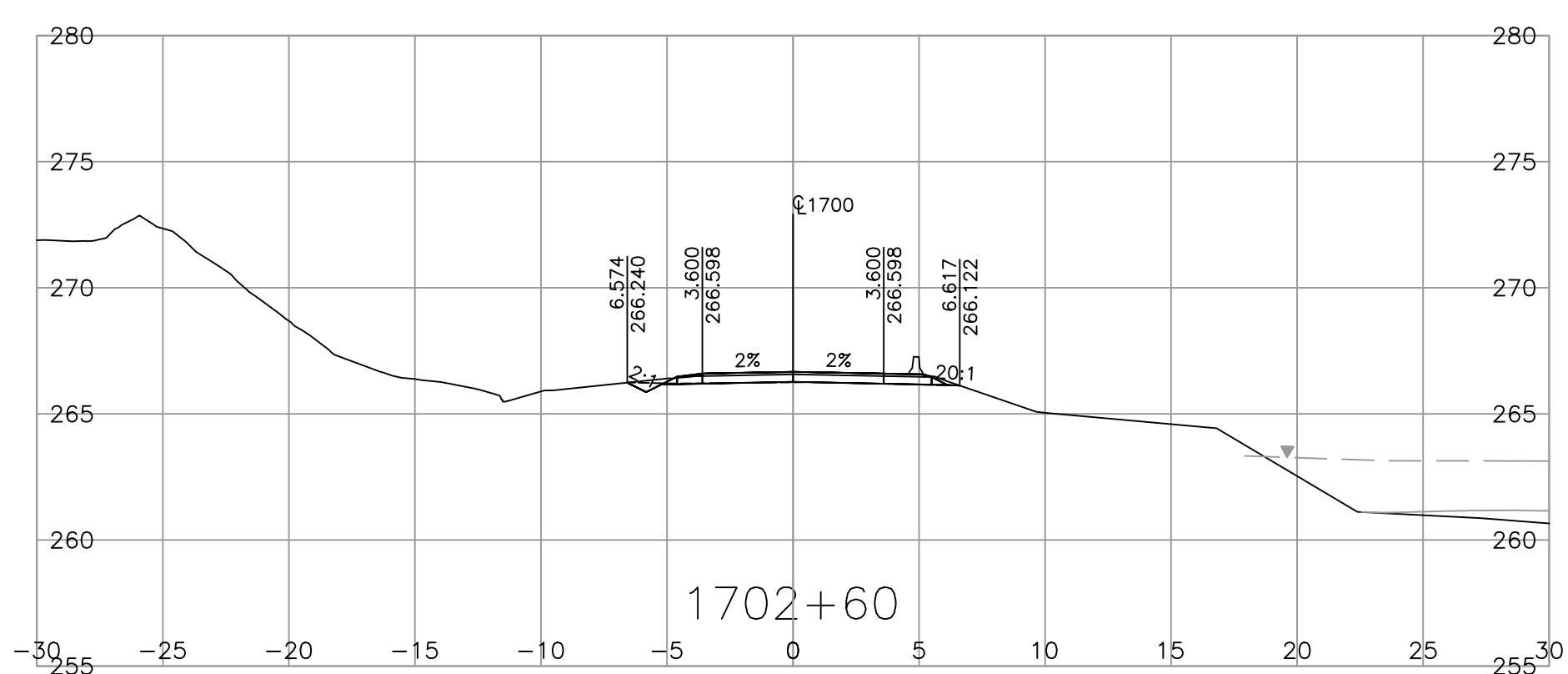
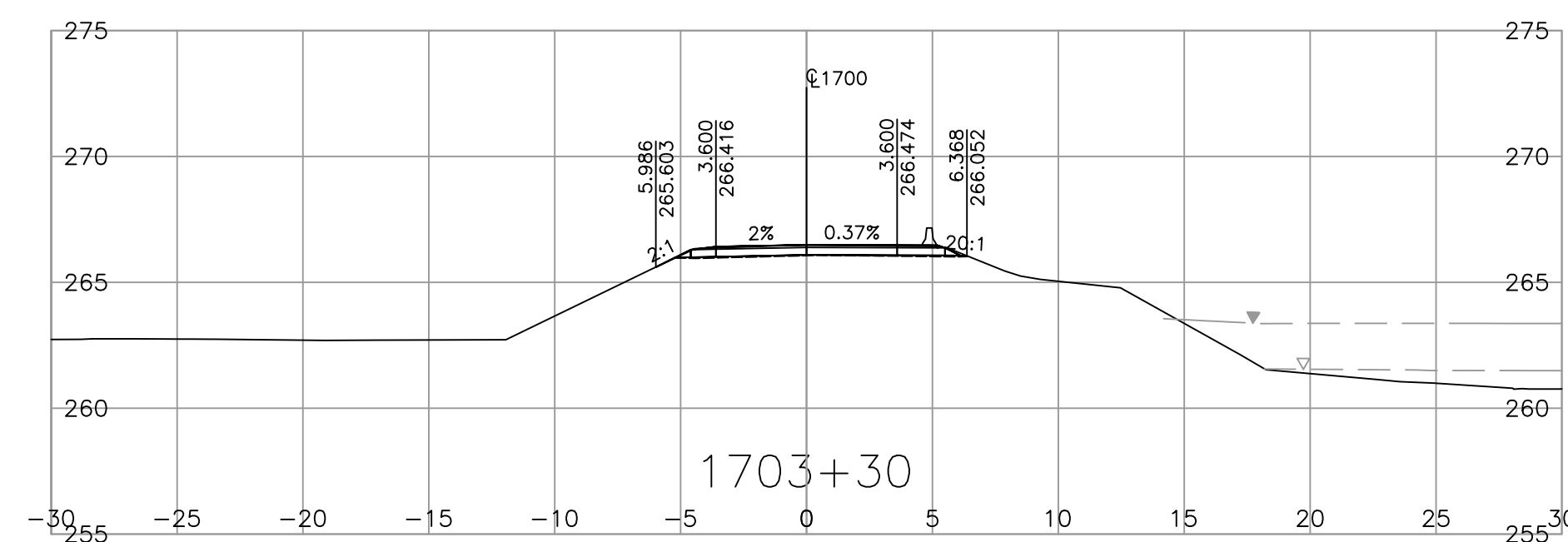
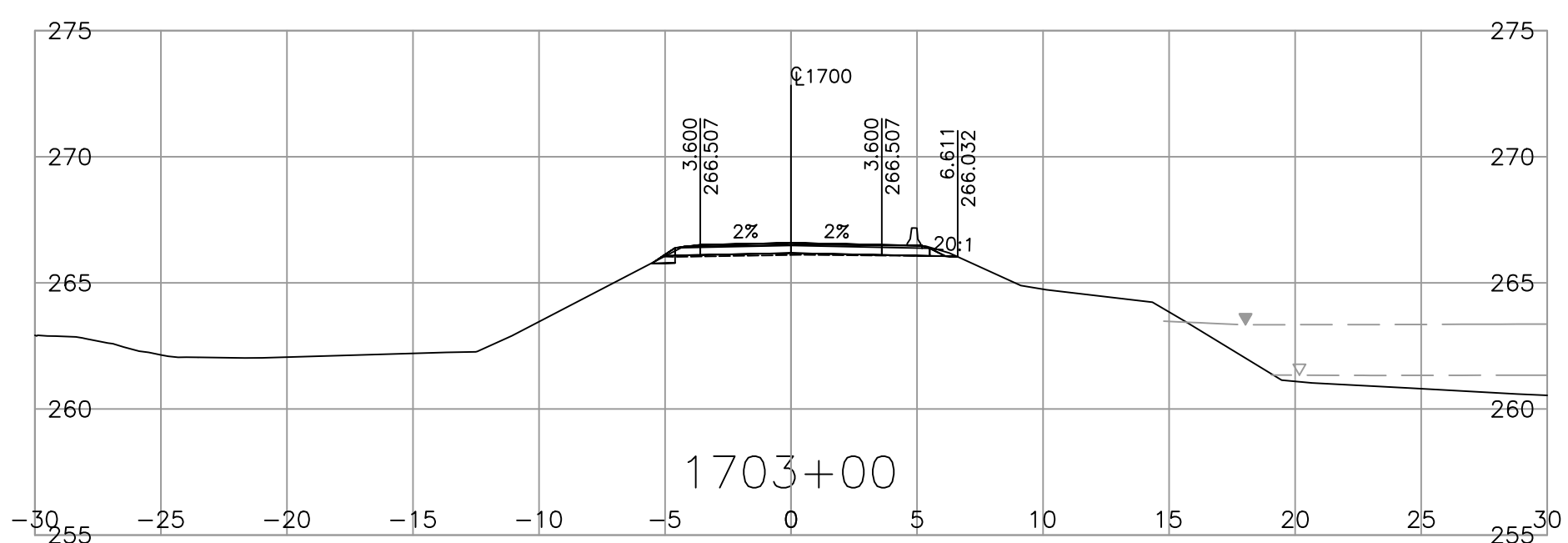
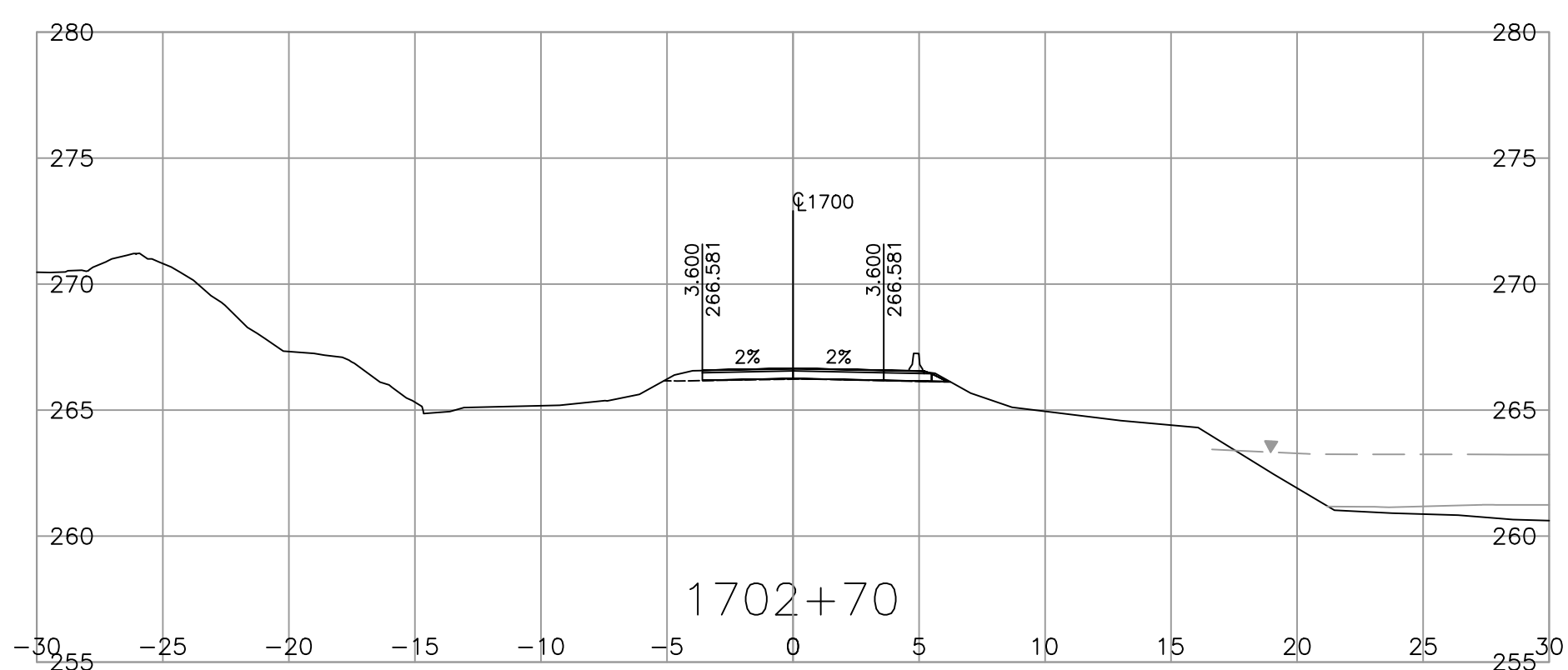
FOR PLANS SEE R2-1300-101 to 102
 FOR PROFILES SEE R2-1300-201 to 202
 FOR TYPICAL SECTIONS SEE R2-1300-301
 FOR GEOMETRICS, LANING, SIGNING & PAVEMENT MARKINGS SEE R2-1300-401 to 402
 FOR HYDROTECHNICAL SEE R2-1300-1101 to 1103

		MINISTRY OF TRANSPORTATION AND TRANSIT SOUTHERN INTERIOR REGION HIGHWAY ENGINEERING AND GEOMATICS	
SCALE 0 2 1:250 12m		CAD FILENAME 1100 SECTIONS FILE NUMBER PLOT DATE 2025-03-05	
SITE 16 & 17 SECTIONS HIGHWAY 8 km 6 to km 8 EAST OF SPENCES BRIDGE WASHOUTS SITES 16 - 19 STA. 1701+30 to STA. 1701+80			
DESIGNED	C. ATKINSON	DATE	2025-03-05
QUALITY CONTROL	P. CRUICKSHANK	DATE	2025-03-05
QUALITY ASSURANCE	Y. HE	DATE	2025-03-05
DRAWN	C. ATKINSON	DATE	2025-03-05
PROJECT NUMBER	26355-0001	REG	2
DRAWING NUMBER	R2-1300-2003	REV	-



FOR PLANS SEE R2-1300-101 to 102
 FOR PROFILES SEE R2-1300-201 to 202
 FOR TYPICAL SECTIONS SEE R2-1300-301
 FOR GEOMETRICS, LANING, SIGNING & PAVEMENT MARKINGS SEE R2-1300-401 to 402
 FOR HYDROTECHNICAL SEE R2-1300-1101 to 1103

SCALE 0 2 1:250 12m		CAD FILENAME 1100 SECTIONS FILE NUMBER PLOT DATE 2025-03-05	
MINISTRY OF TRANSPORTATION AND TRANSIT SOUTHERN INTERIOR REGION HIGHWAY ENGINEERING AND GEOMATICS		SITE 16 & 17 SECTIONS HIGHWAY 8 km 6 to km 8 EAST OF SPENCES BRIDGE WASHOUTS SITES 16 - 19 STA. 1701+90 to STA. 1702+40	
DESIGNED C. ATKINSON DATE 2025-03-05 QUALITY CONTROL P. CRUICKSHANK DATE 2025-03-05 QUALITY ASSURANCE Y. HE DATE 2025-03-05 DRAWN C. ATKINSON DATE 2025-03-05		PROJECT NUMBER 26355-0001 REG 2 DRAWING NUMBER R2-1300-2004 REV -	



FOR PLANS SEE R2-1300-101 to 102
 FOR PROFILES SEE R2-1300-201 to 202
 FOR TYPICAL SECTIONS SEE R2-1300-301
 FOR GEOMETRICS, LANING, SIGNING & PAVEMENT MARKINGS SEE R2-1300-401 to 402
 FOR HYDROTECHNICAL SEE R2-1300-1101 to 1103

AECOM **ISL** **KW** **KERR WOOD LEIDL** consulting engineers

BRITISH COLUMBIA **MINISTRY OF TRANSPORTATION AND TRANSIT**
 SOUTHERN INTERIOR REGION
 HIGHWAY ENGINEERING AND GEOMATICS

SCALE 0 2 1:250 12m

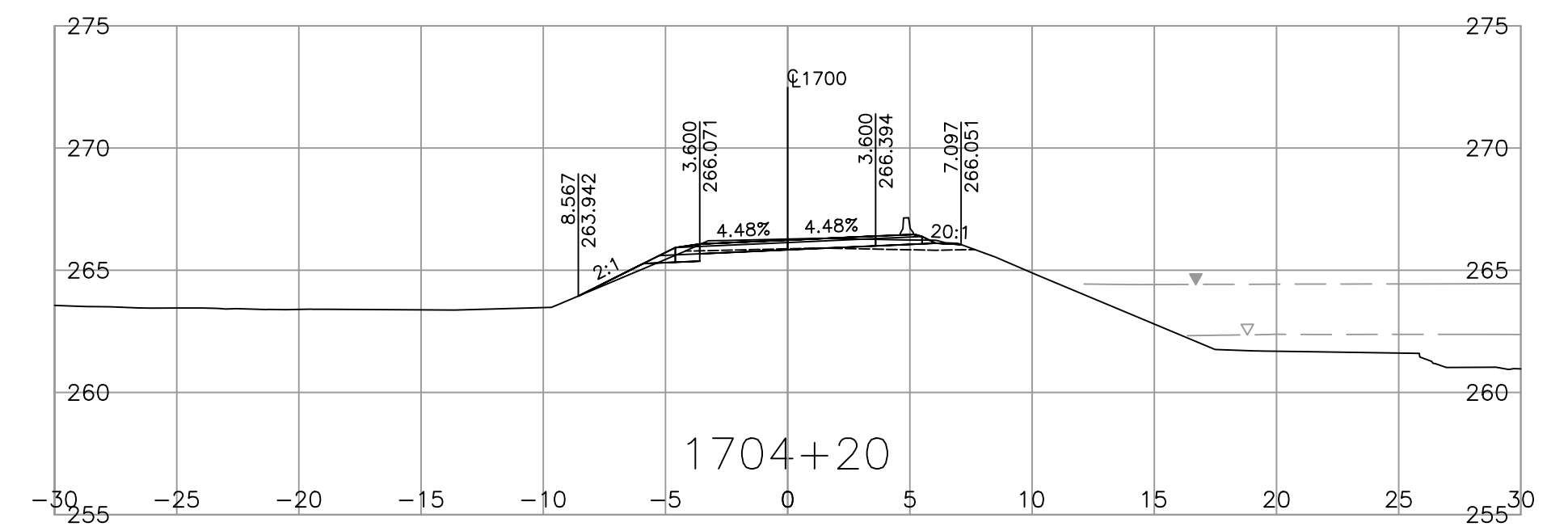
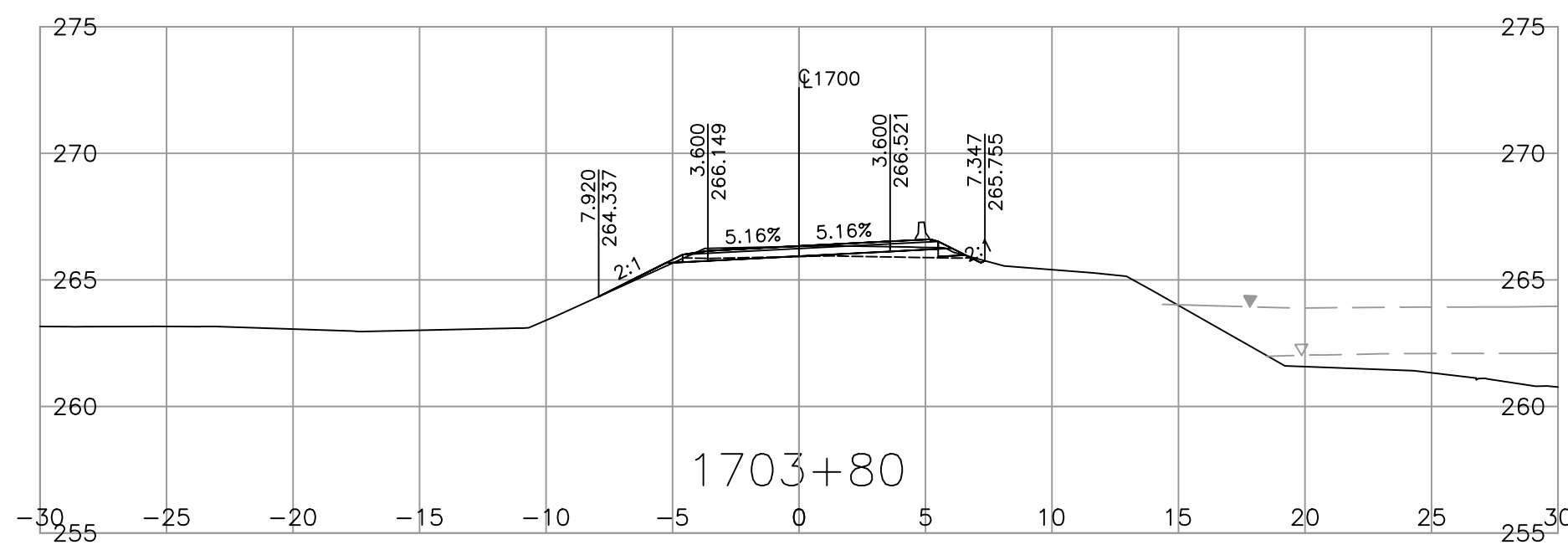
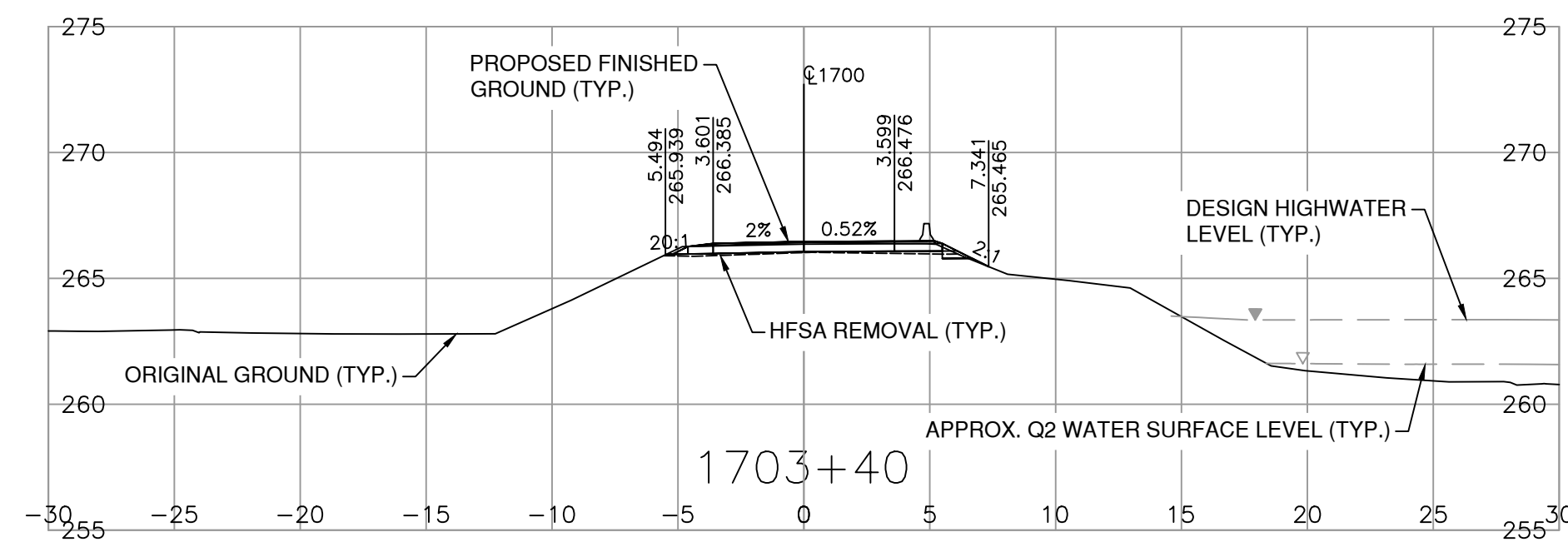
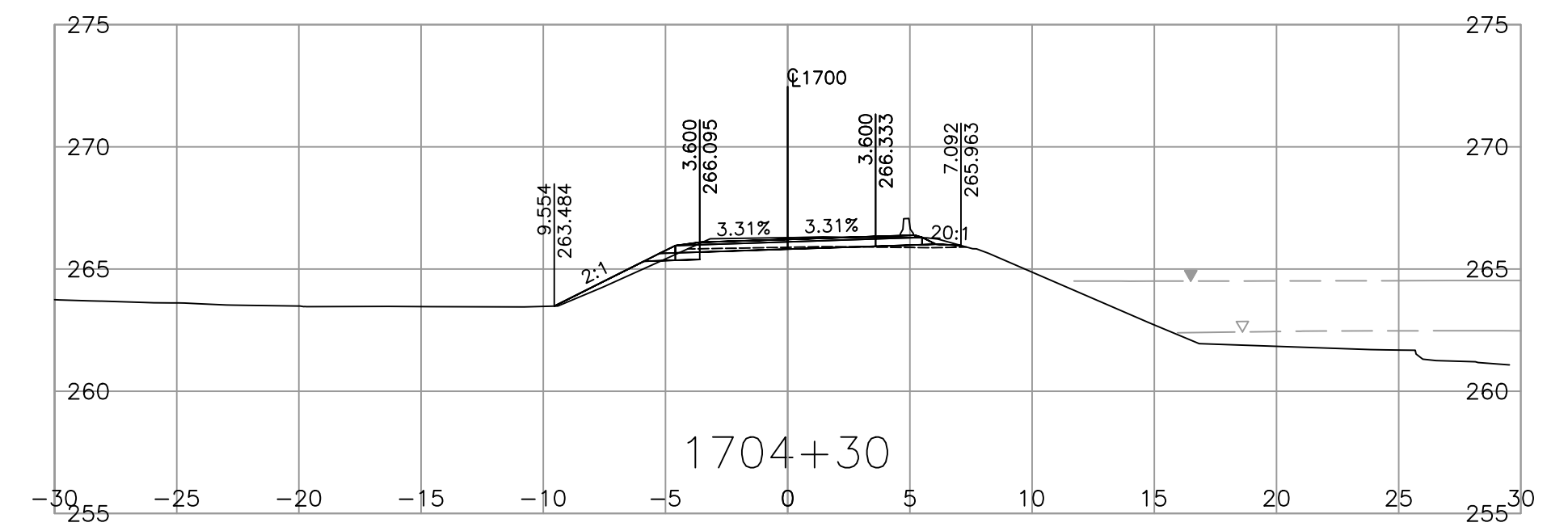
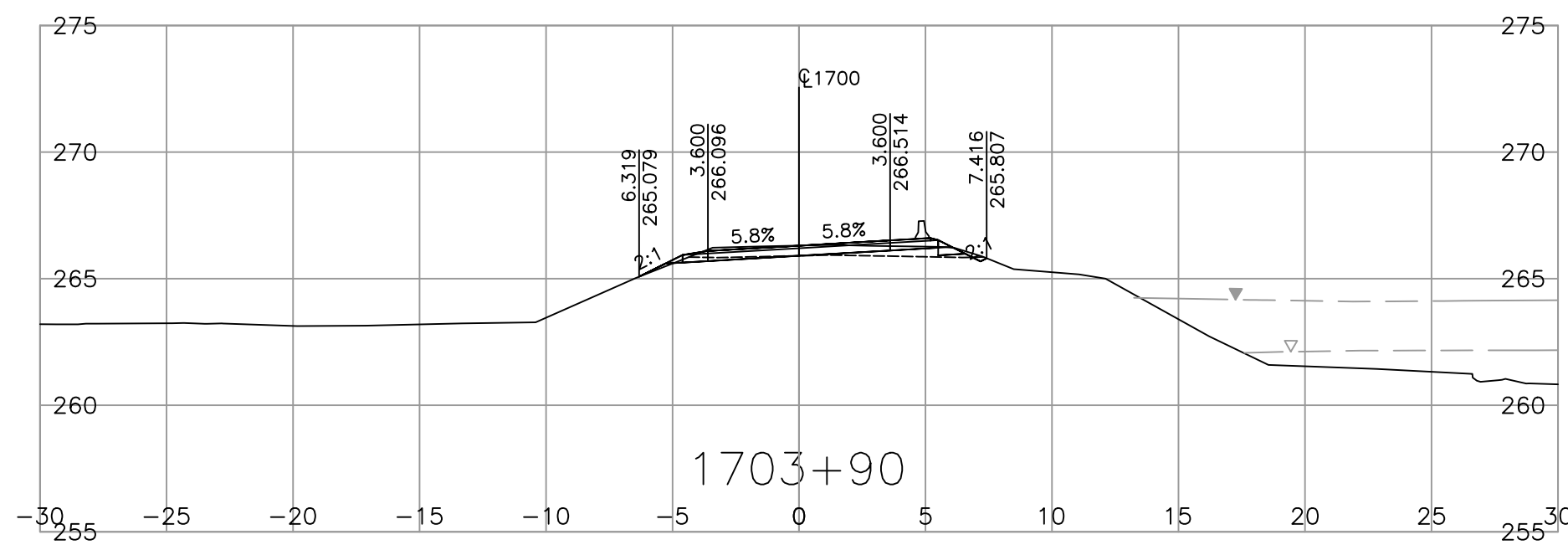
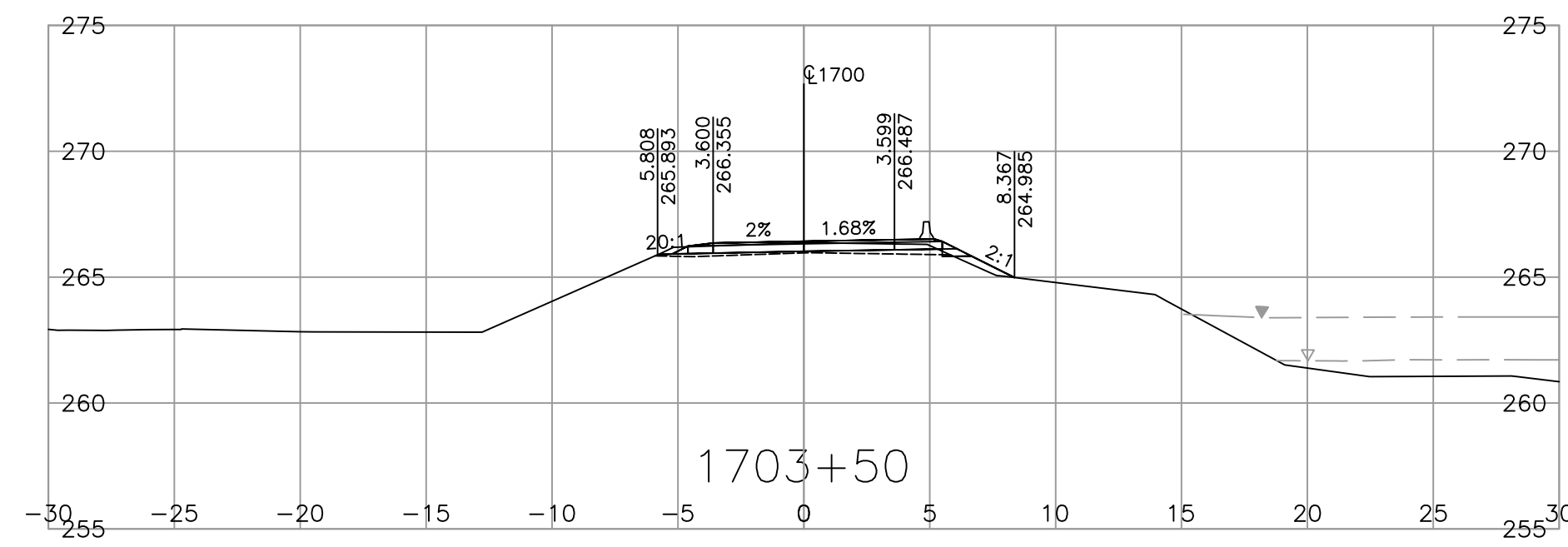
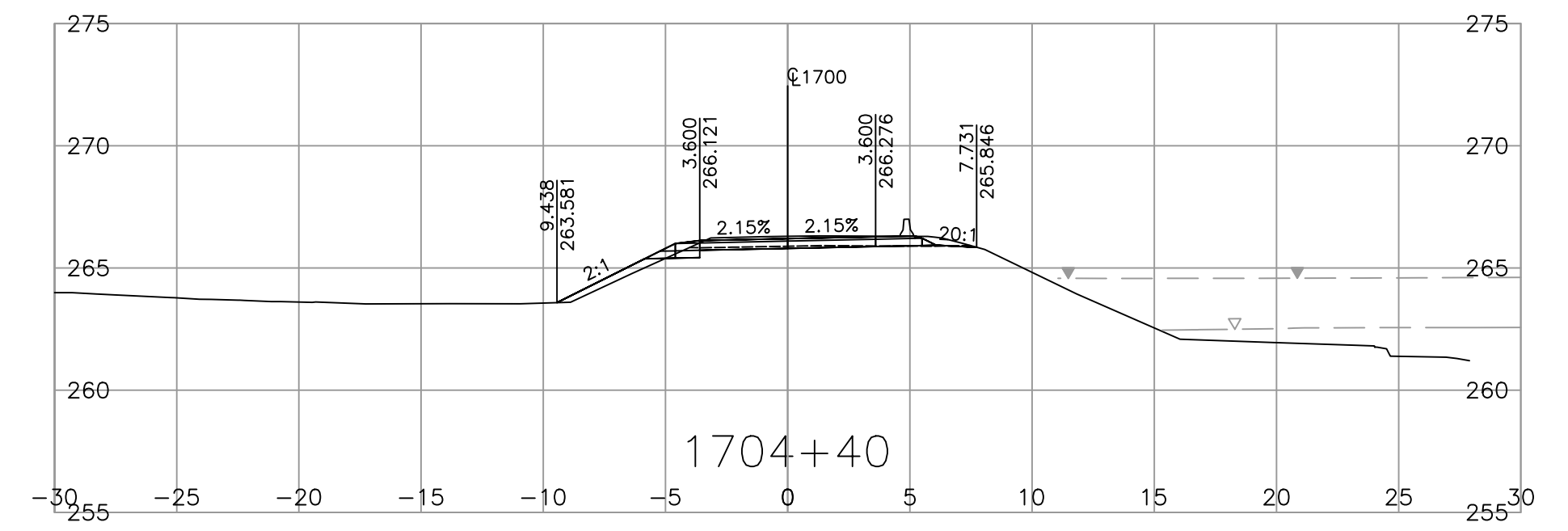
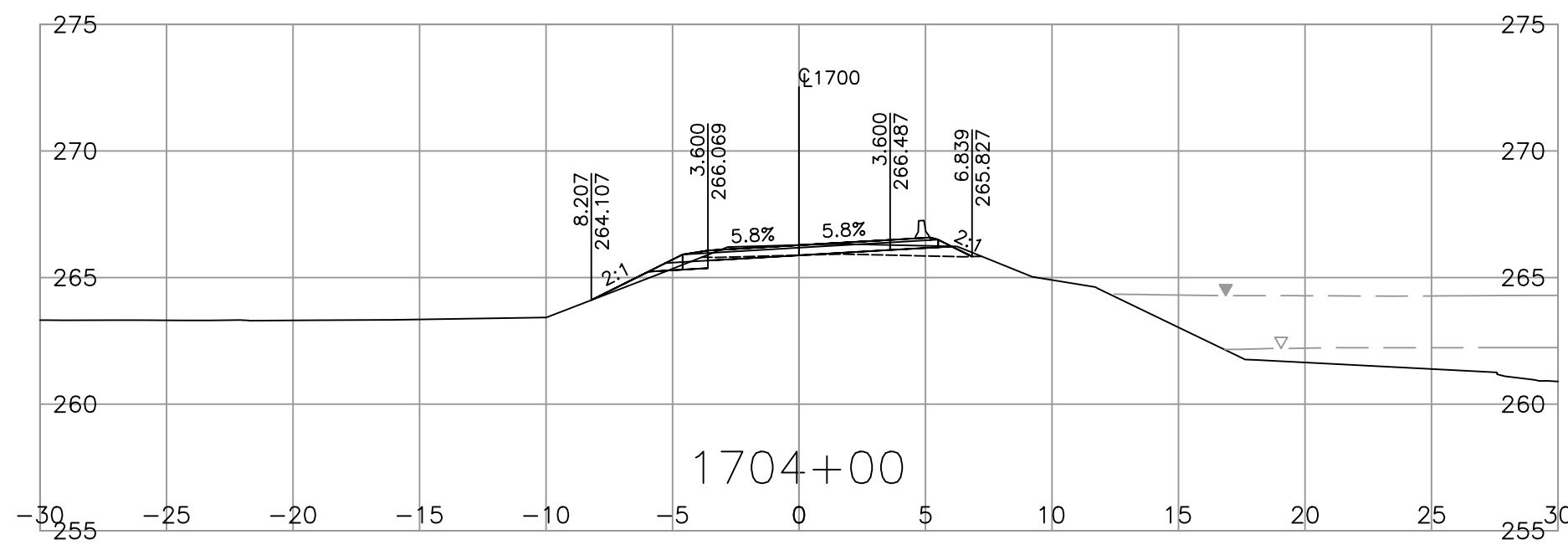
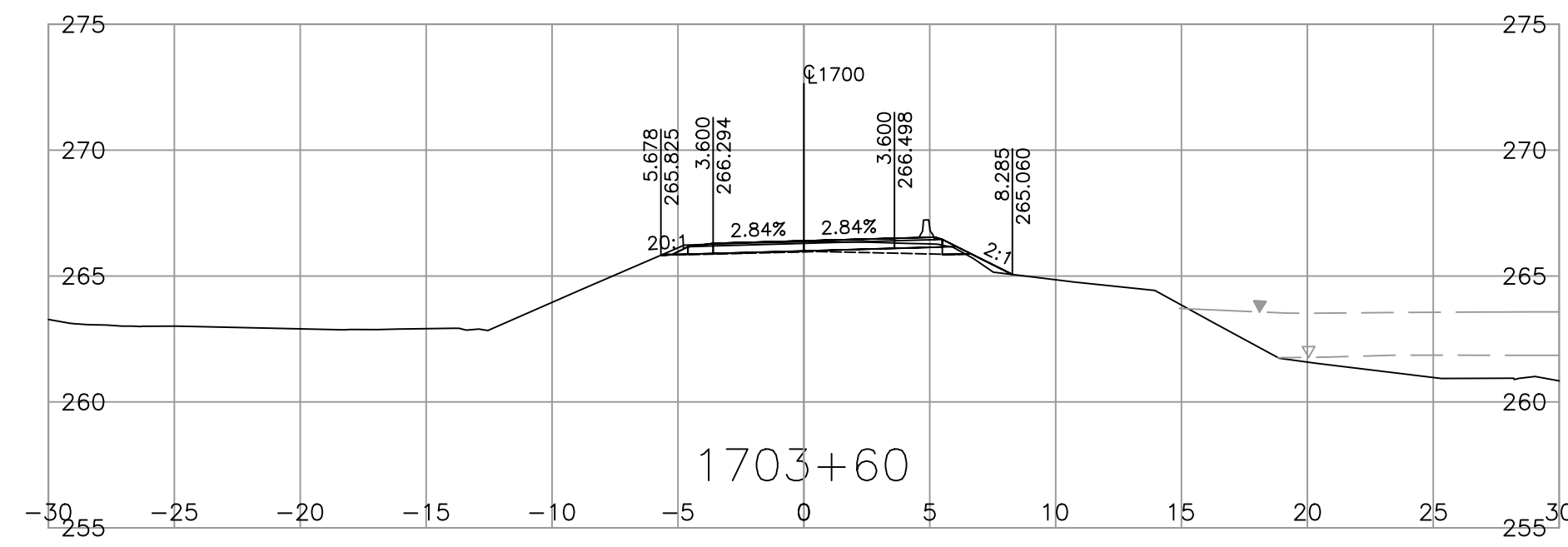
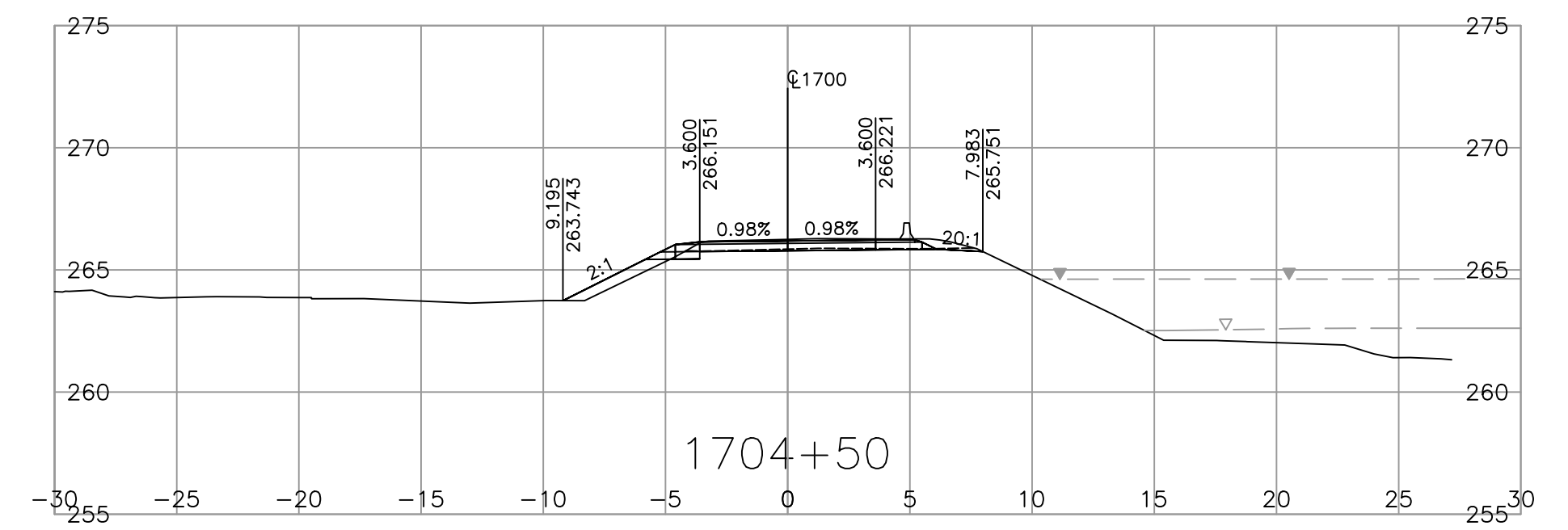
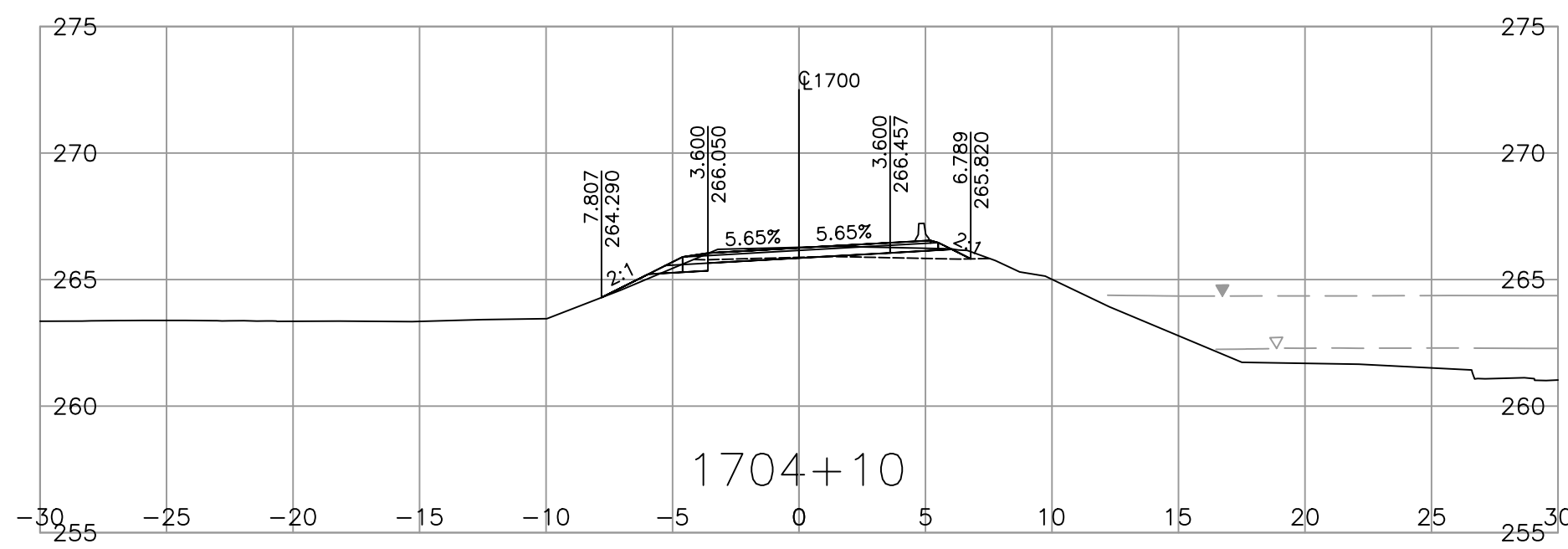
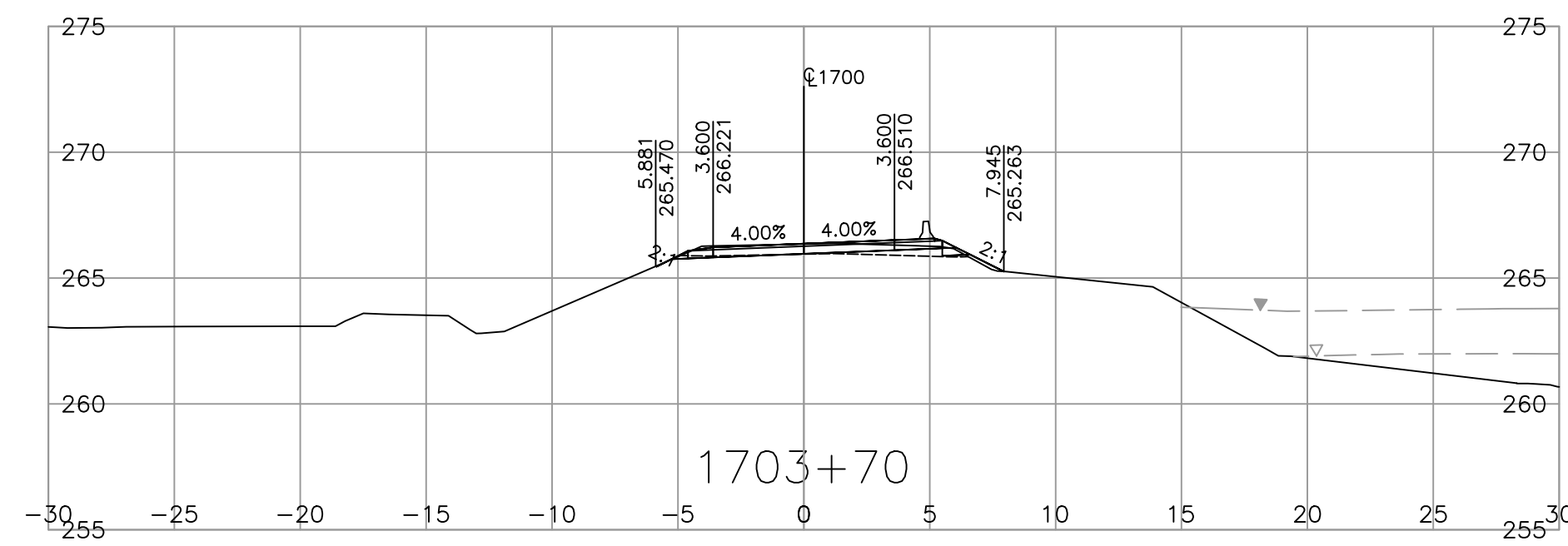
CAD FILENAME 1100 SECTIONS
 FILE NUMBER
 PLOT DATE 2025-03-05

REV	DATE	REVISIONS	NAME

SITE 16 & 17 SECTIONS
 HIGHWAY 8 km 6 to km 8 EAST OF SPENCES BRIDGE WASHOUTS
 SITES 16 - 19
 STA. 1702+50 to STA. 1703+30

DESIGNED	C. ATKINSON	DATE	2025-03-05
QUALITY CONTROL	P. CRUICKSHANK	DATE	2025-03-05
QUALITY ASSURANCE	Y. HE	DATE	2025-03-05
DRAWN	C. ATKINSON	DATE	2025-03-05

PROJECT NUMBER	26355-0001	REG	2	DRAWING NUMBER	R2-1300-2005	REV	-
----------------	------------	-----	---	----------------	--------------	-----	---



FOR PLANS SEE R2-1300-101 to 102

FOR PROFILES SEE R2-1300-201 to 202

FOR TYPICAL SECTIONS SEE R2-1300-301

FOR GEOMETRICS, LANING, SIGNING & PAVEMENT MARKINGS SEE R2-1300-401 to 402

FOR HYDROTECHNICAL SEE R2-1300-1101 to 1103

MINISTRY OF TRANSPORTATION AND TRANSIT
SOUTHERN INTERIOR REGION
HIGHWAY ENGINEERING AND GEOMATICS

SCALE 1:250

CAD FILENAME: 1100_SECTIONS

FILE NUMBER: _____

PLOT DATE: 2025-03-05

SITE 16 & 17 SECTIONS

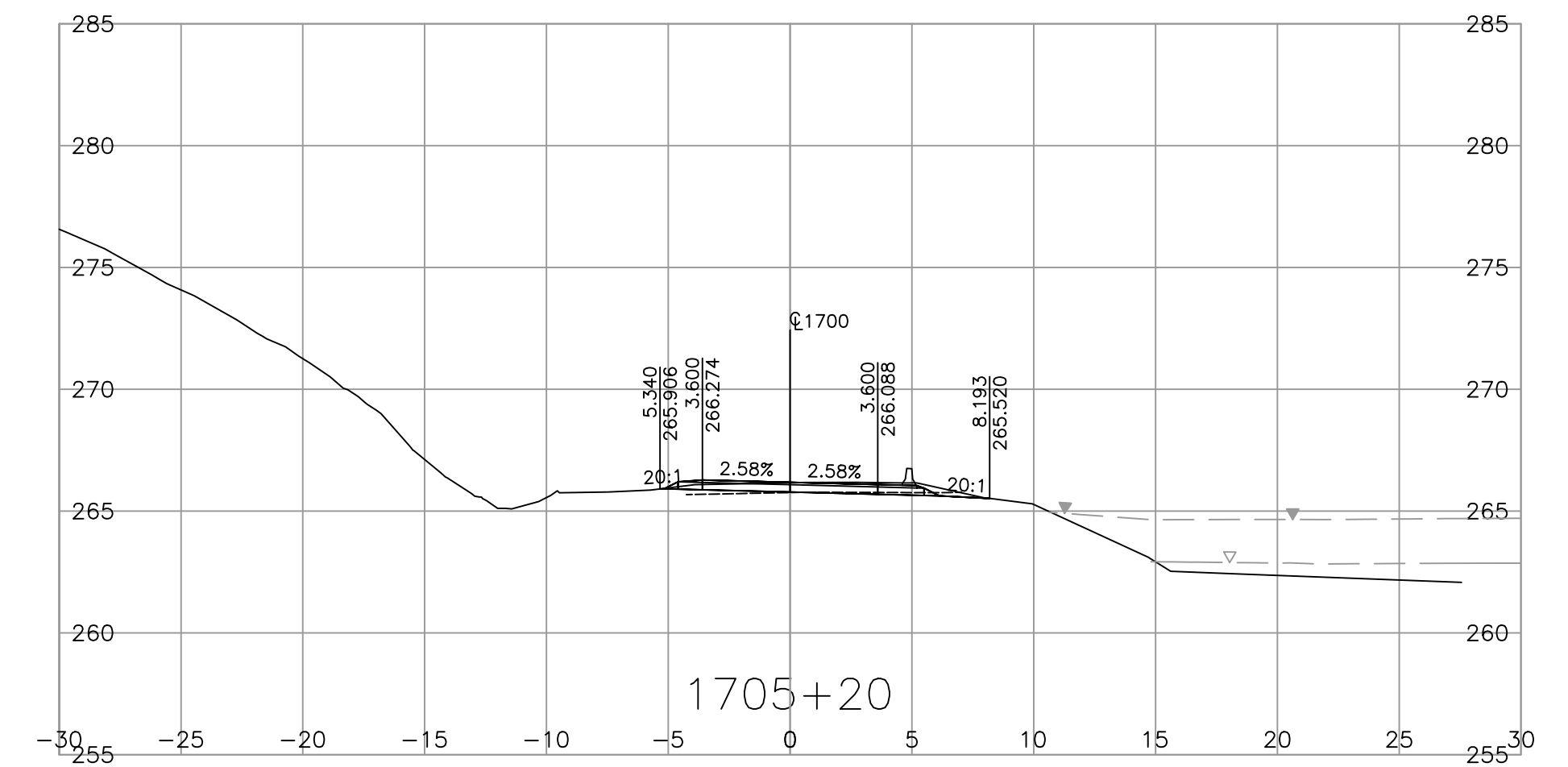
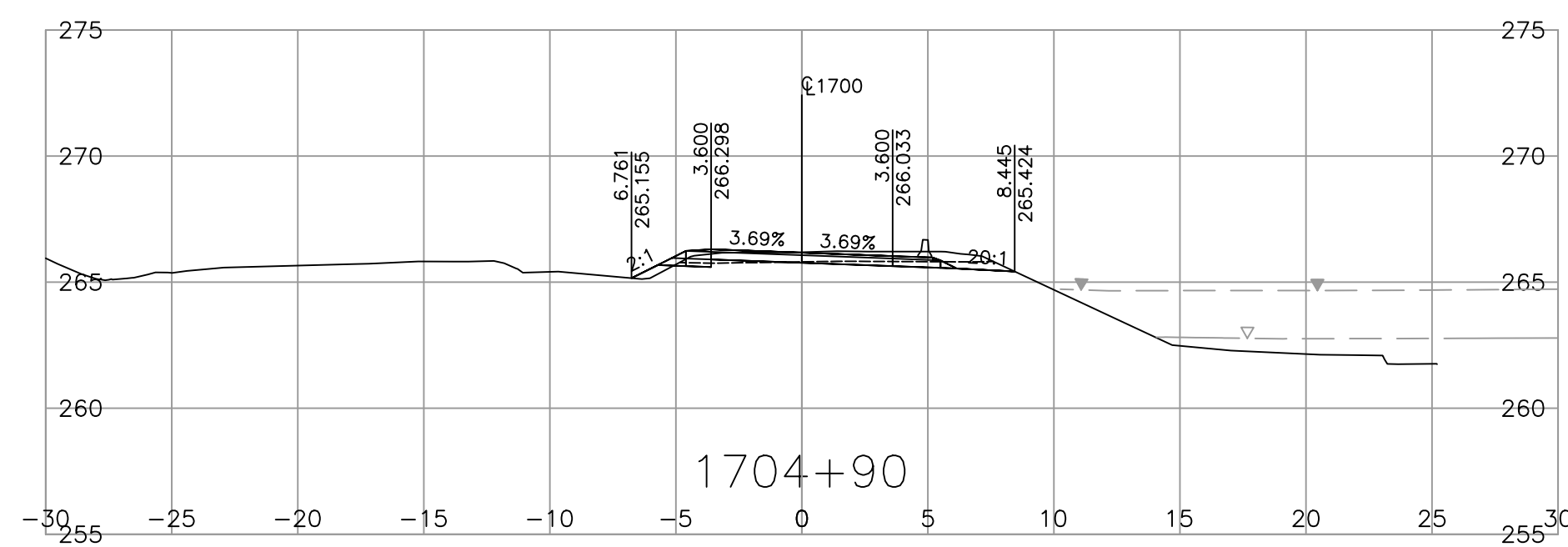
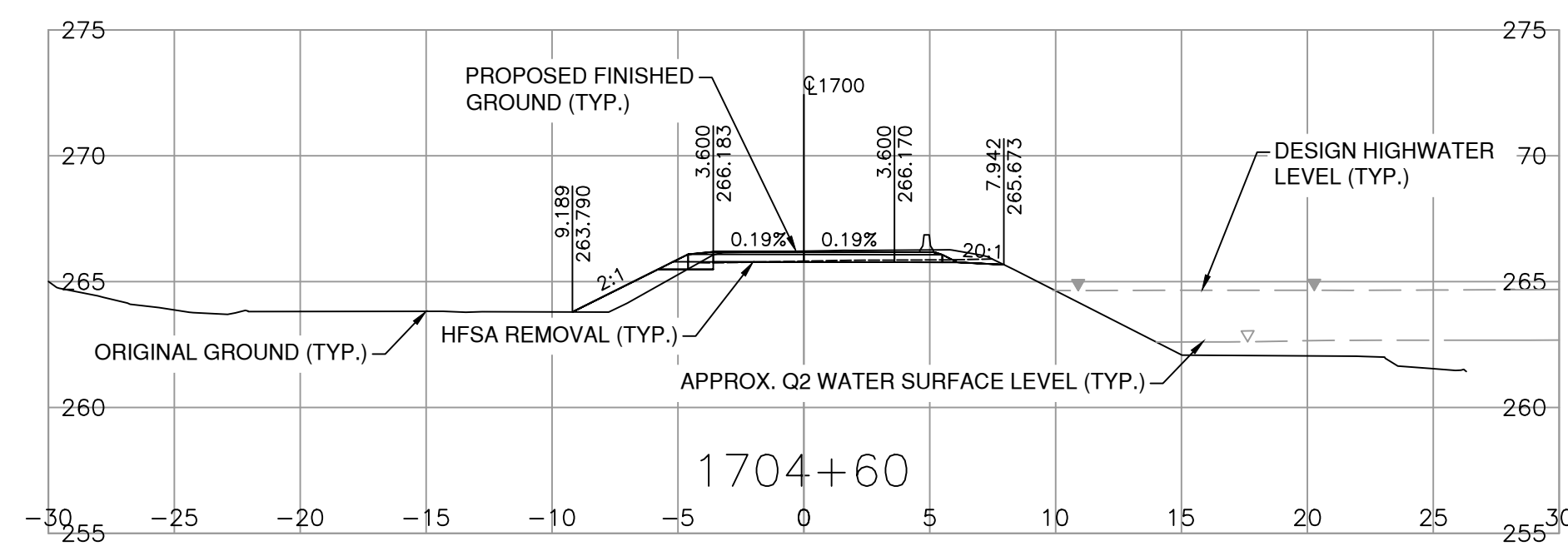
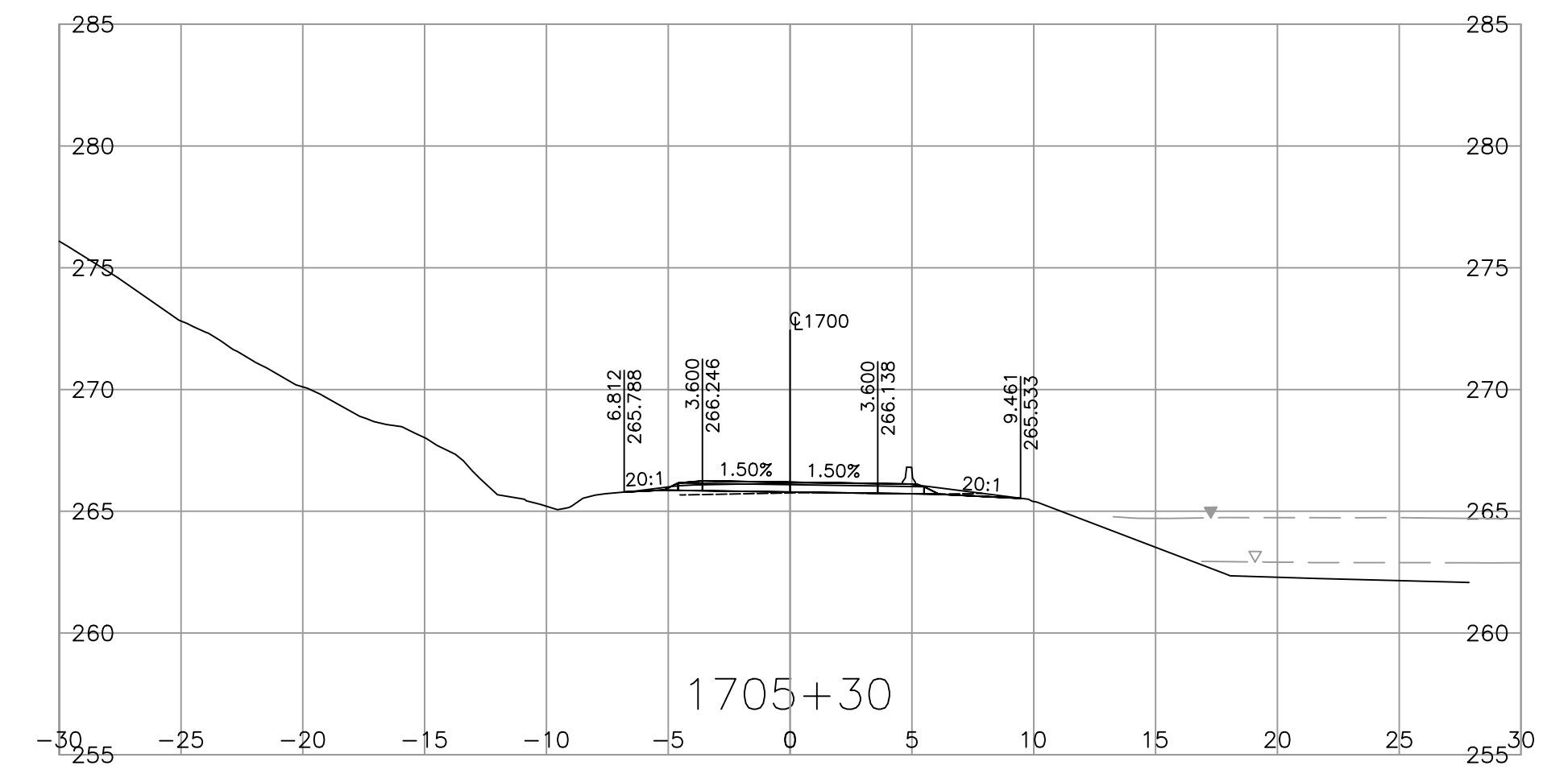
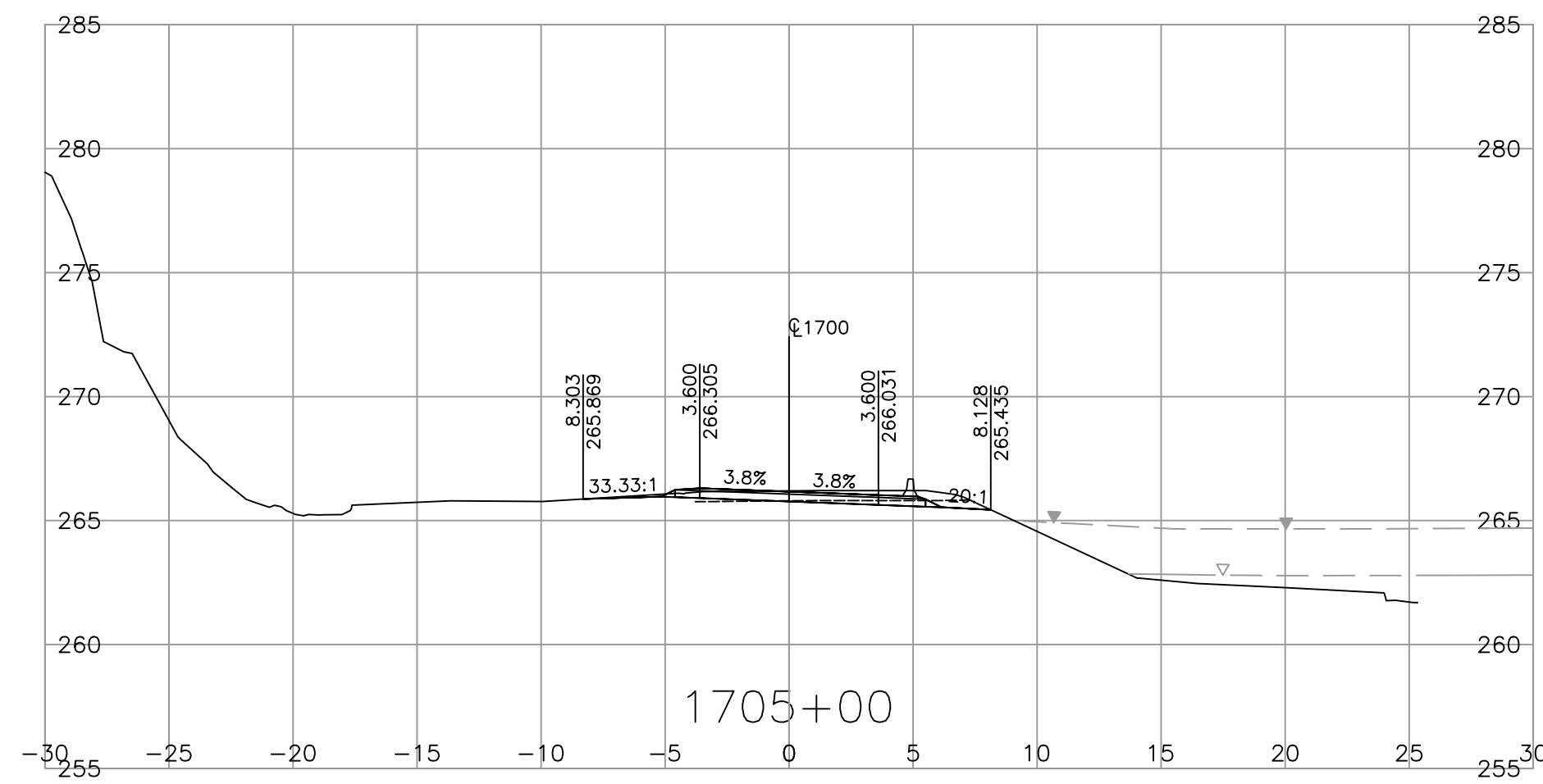
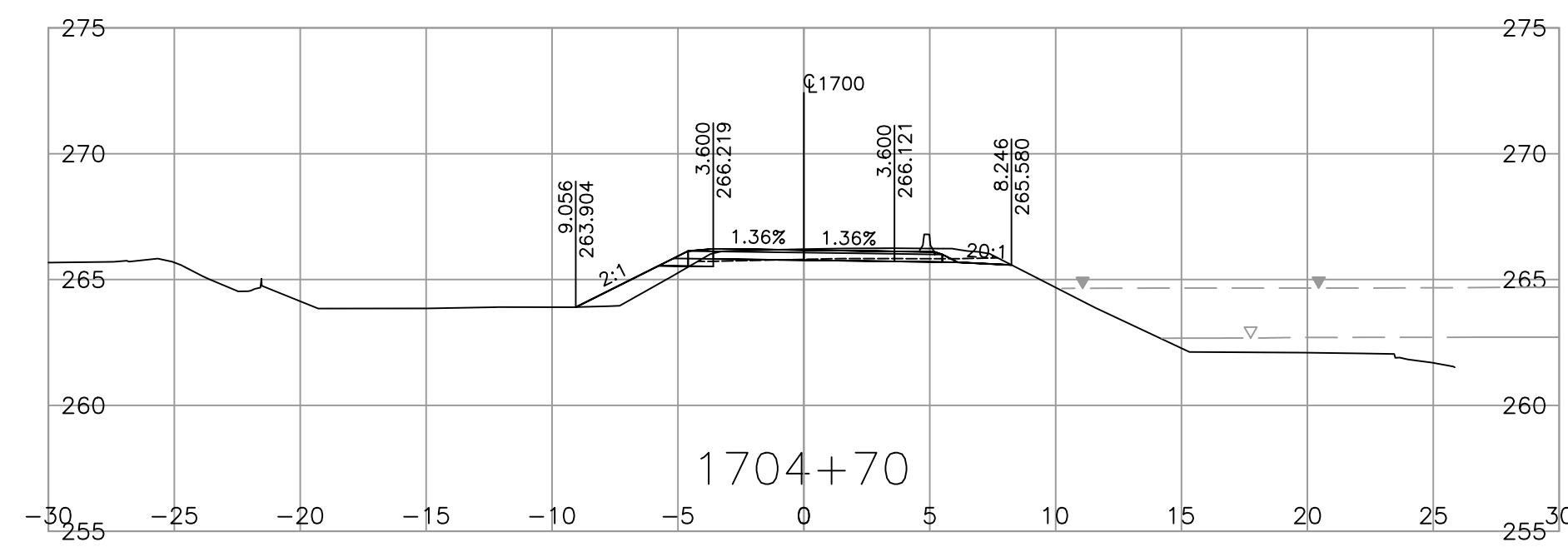
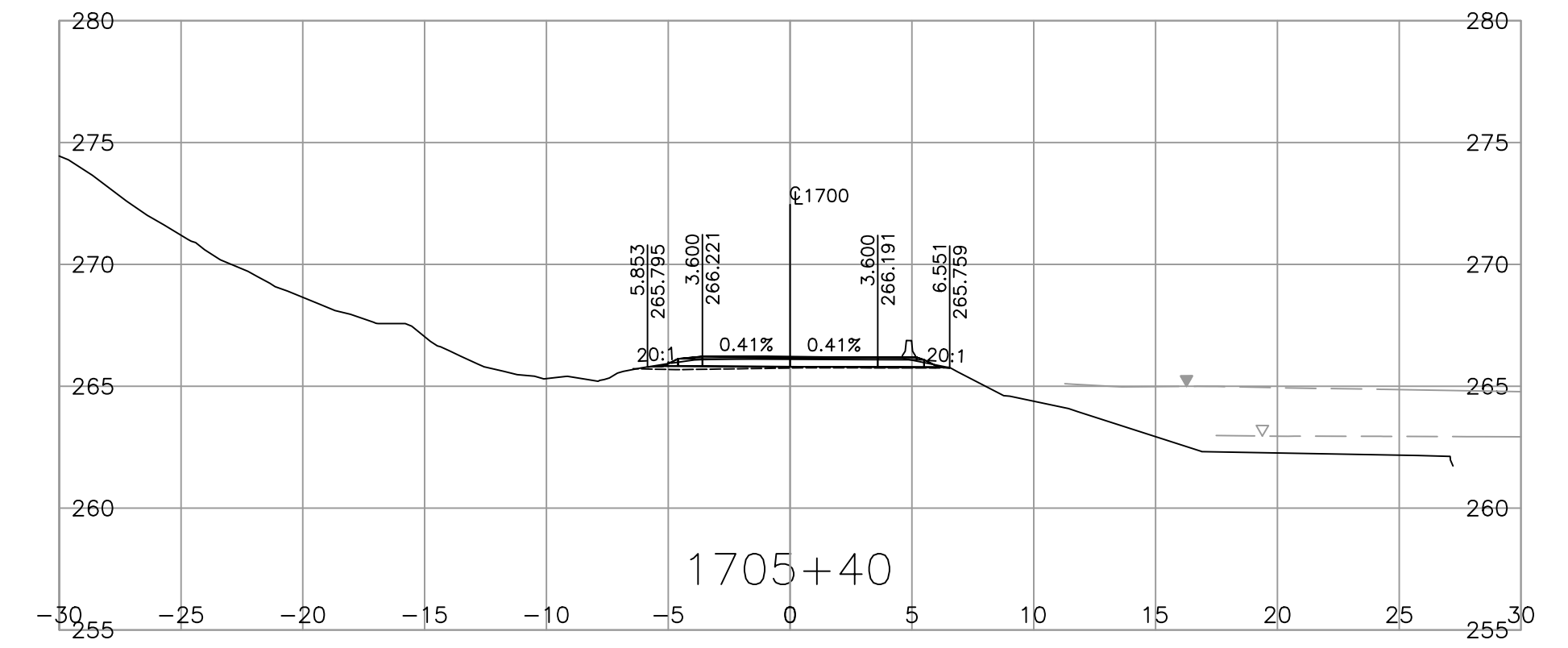
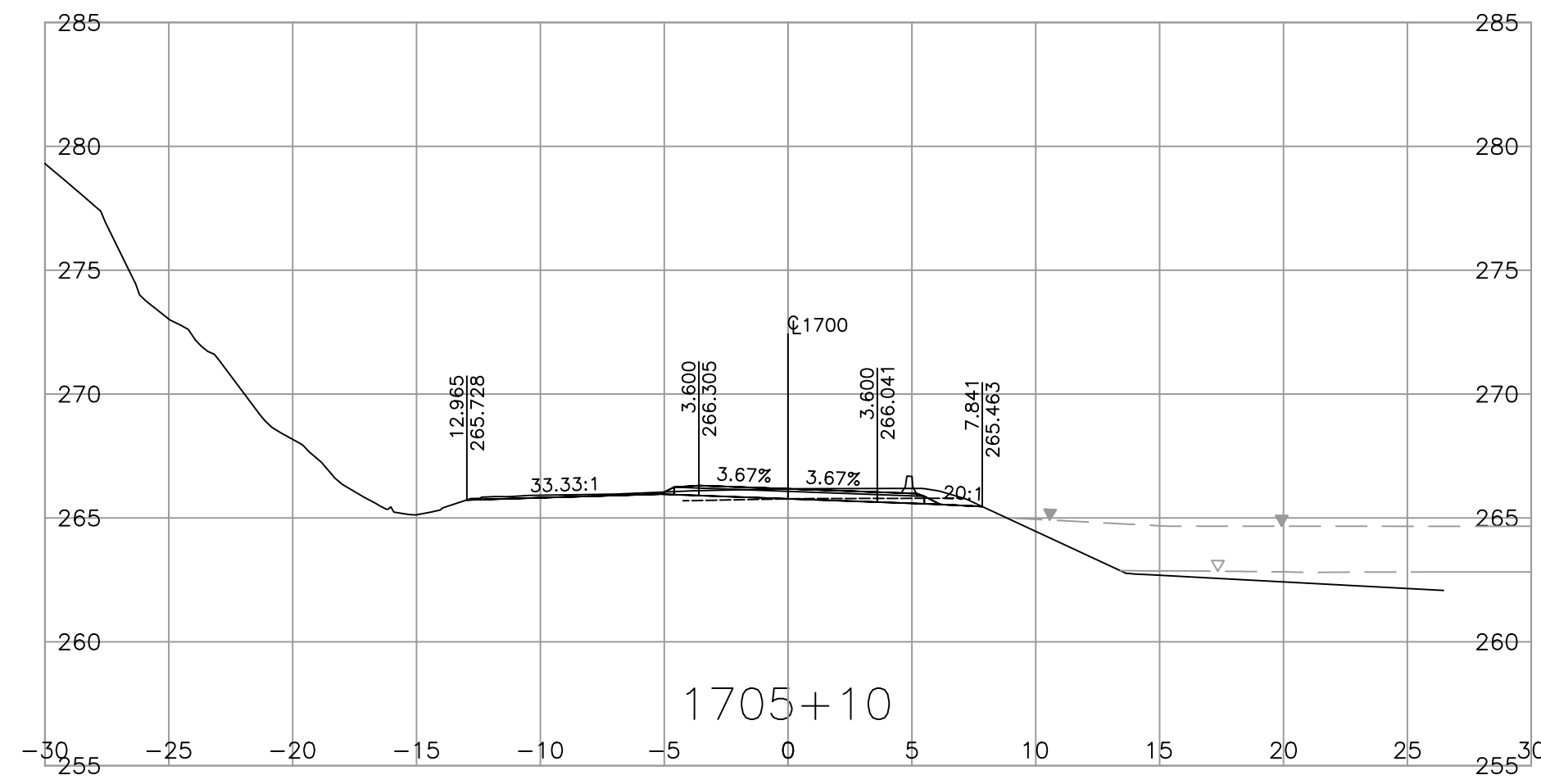
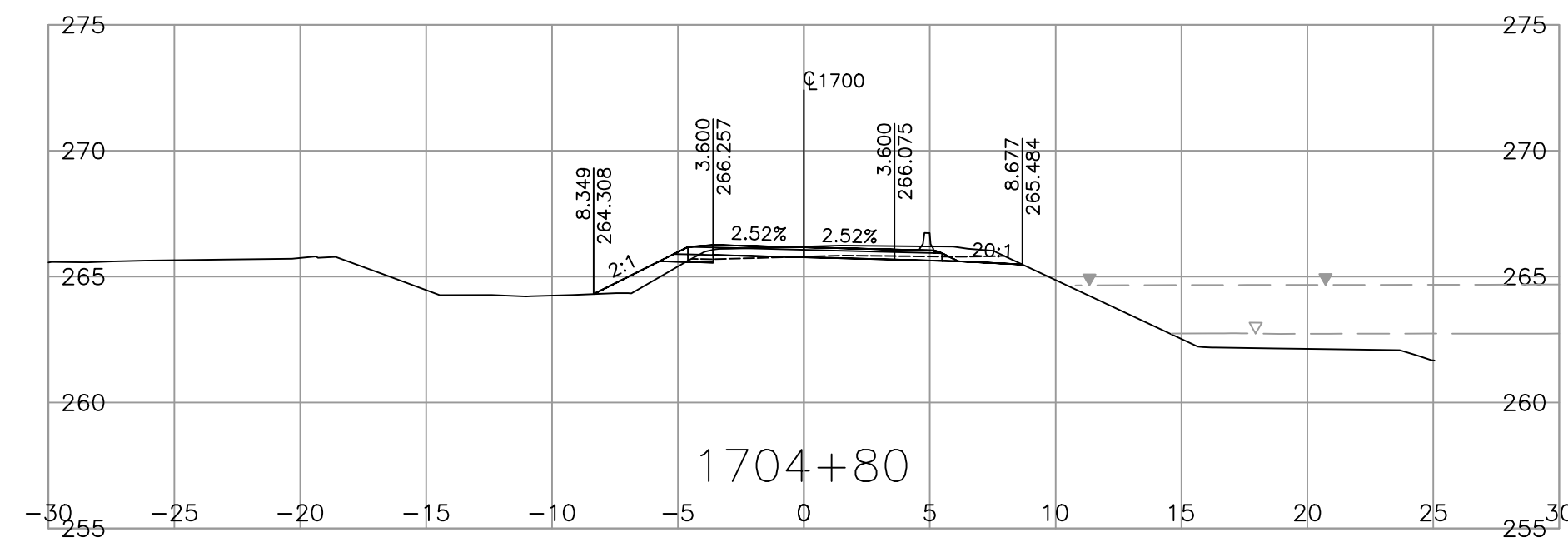
HIGHWAY 8 km 6 to km 8 EAST OF SPENCES BRIDGE WASHOUTS

SITES 16 - 19

STA. 1703+40 to STA. 1704+50

REV	DATE	REVISIONS	NAME

DESIGNED: C. ATKINSON	DATE: 2025-03-05	
QUALITY CONTROL: P. CRUICKSHANK	DATE: 2025-03-05	
QUALITY ASSURANCE: Y. HE	DATE: 2025-03-05	
DRAWN: C. ATKINSON	DATE: 2025-03-05	
PROJECT NUMBER: 26355-0001	REG: 2	DRAWING NUMBER: R2-1300-2006
		REV: -



- FOR PLANS SEE R2-1300-101 to 102
- FOR PROFILES SEE R2-1300-201 to 202
- FOR TYPICAL SECTIONS SEE R2-1300-301
- FOR GEOMETRICS, LANING, SIGNING & PAVEMENT MARKINGS SEE R2-1300-401 to 402
- FOR HYDROTECHNICAL SEE R2-1300-1101 to 1103

MINISTRY OF TRANSPORTATION AND TRANSIT
SOUTHERN INTERIOR REGION
HIGHWAY ENGINEERING AND GEOMATICS

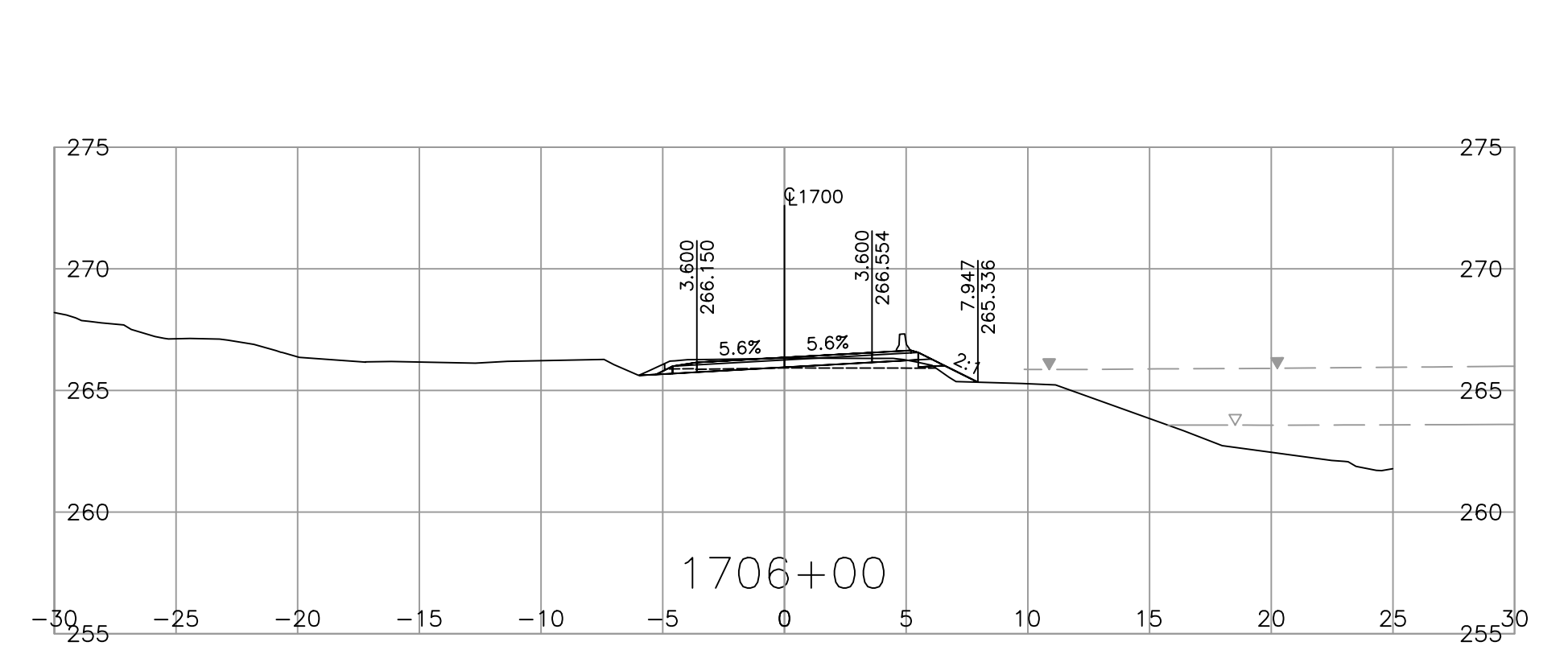
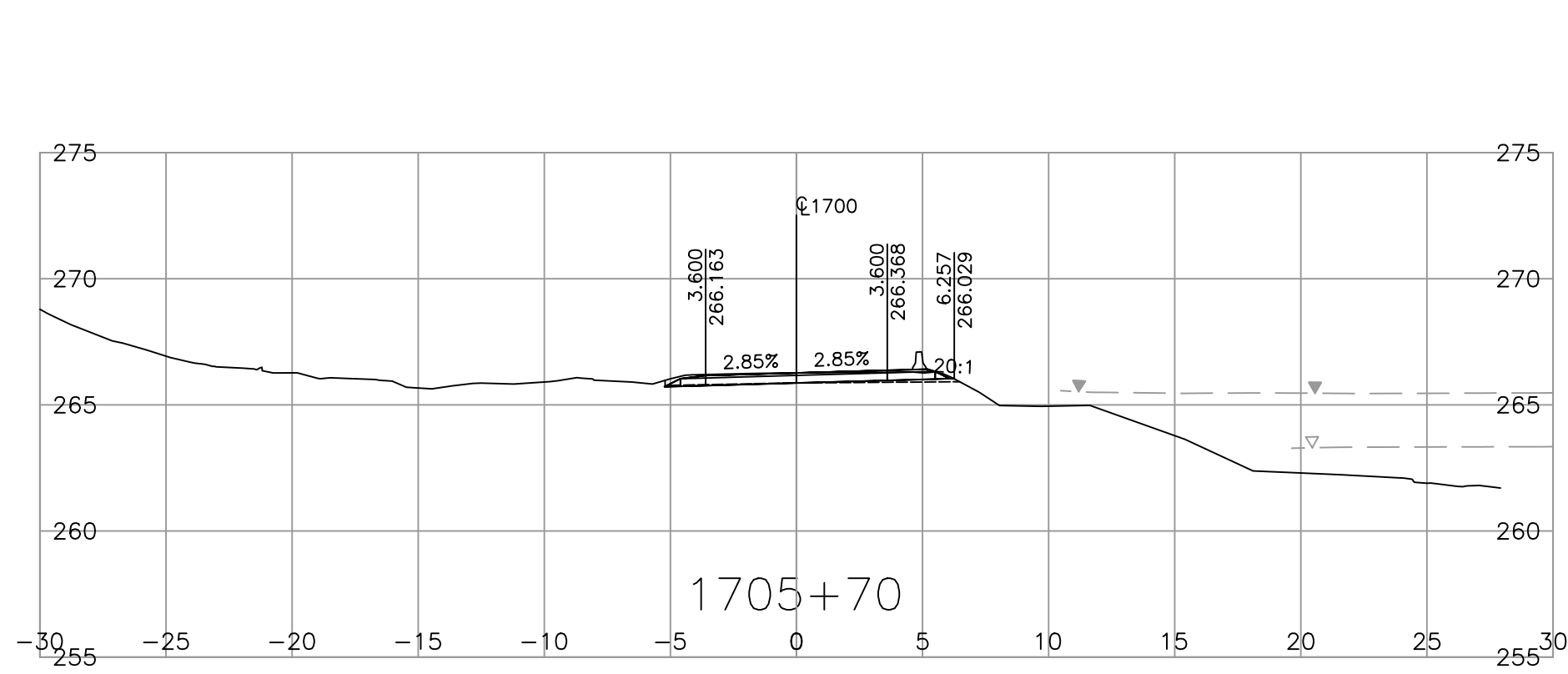
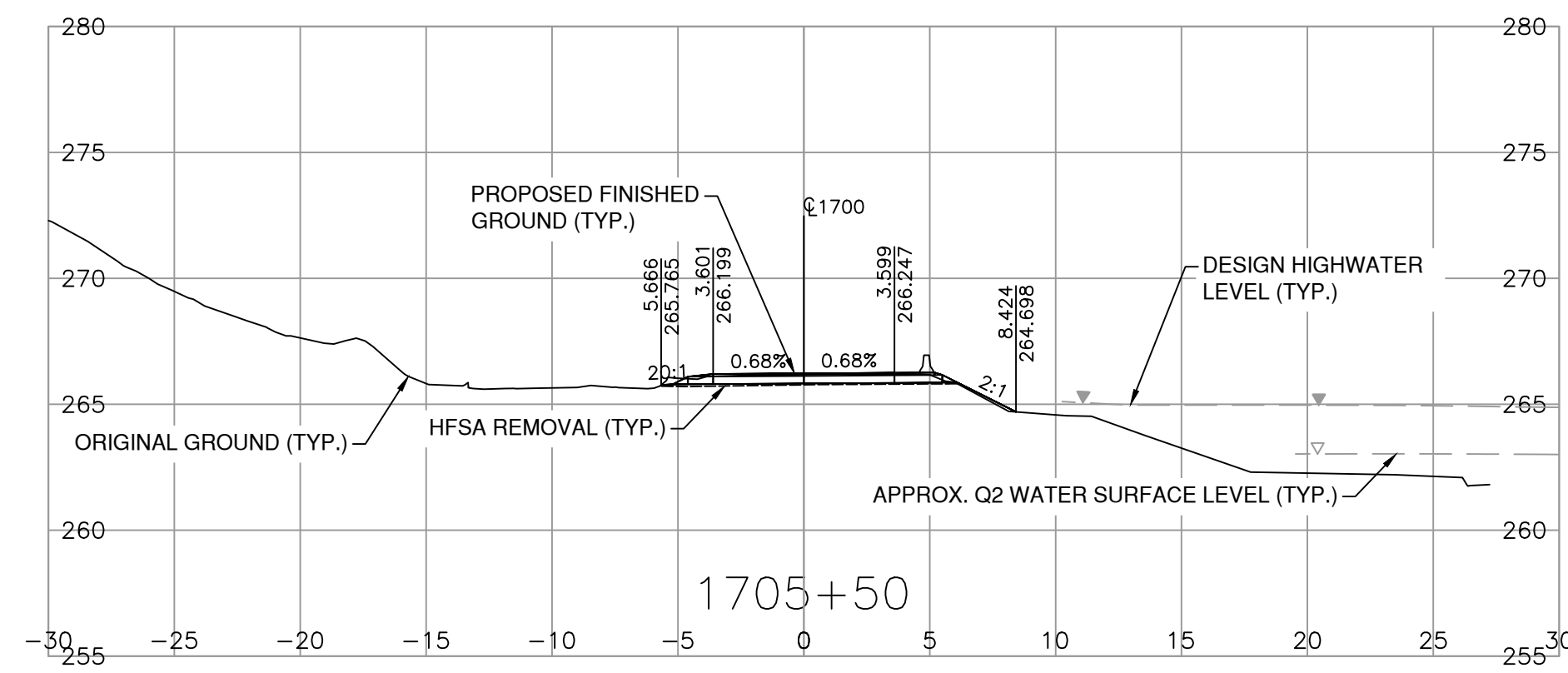
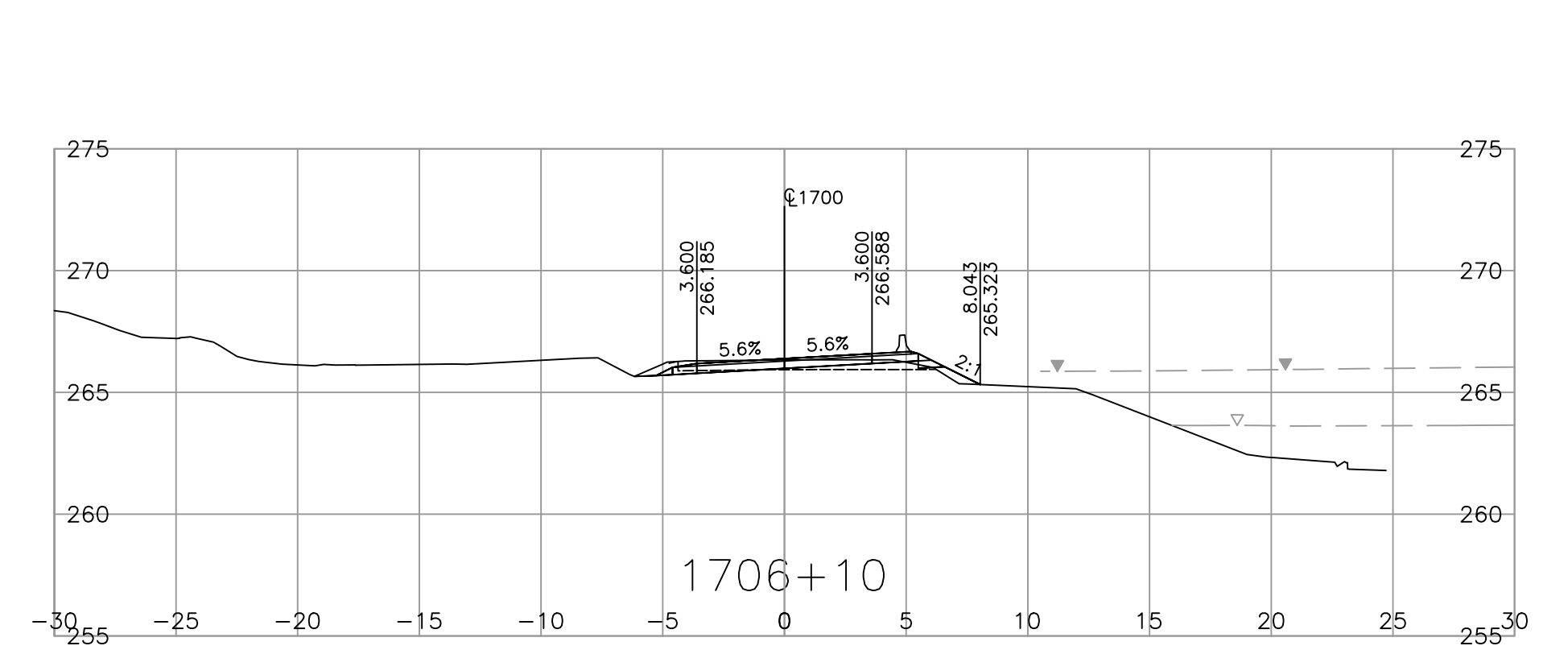
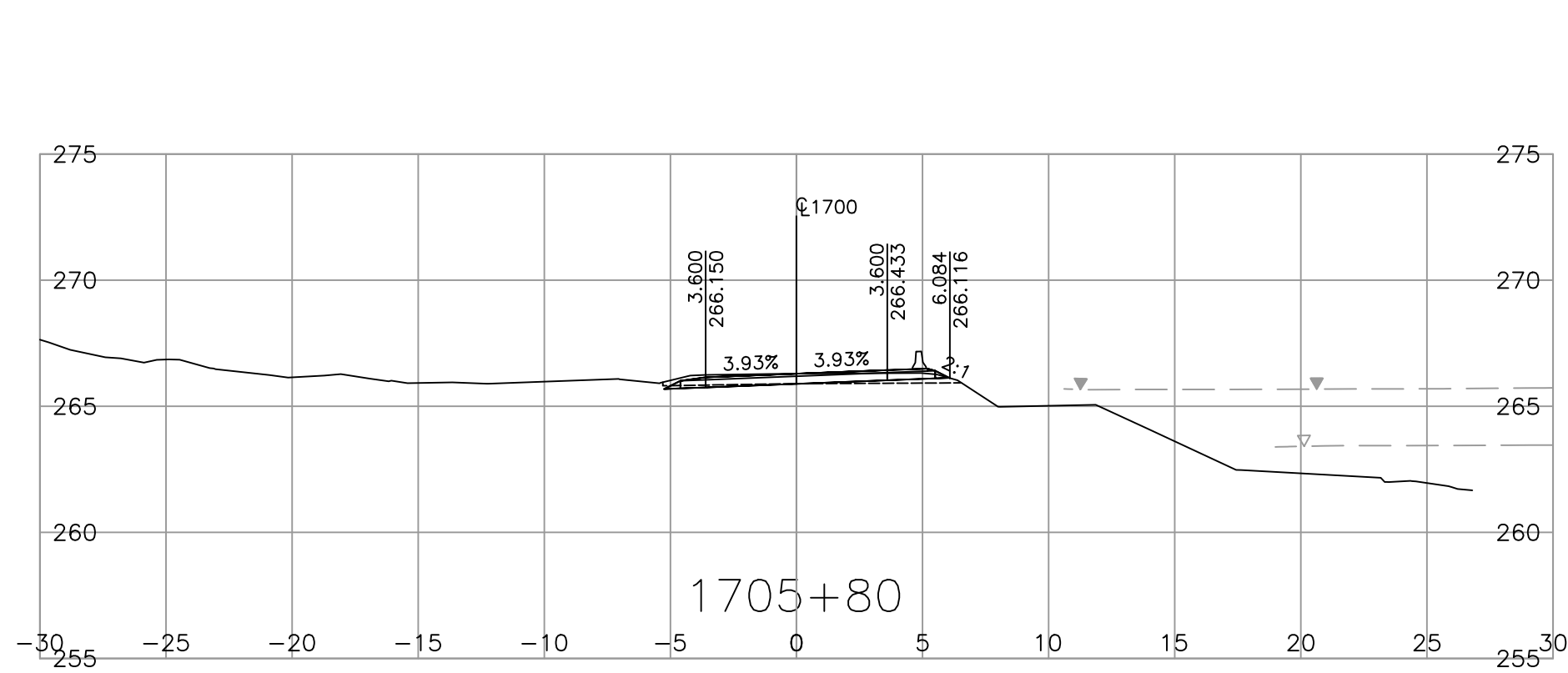
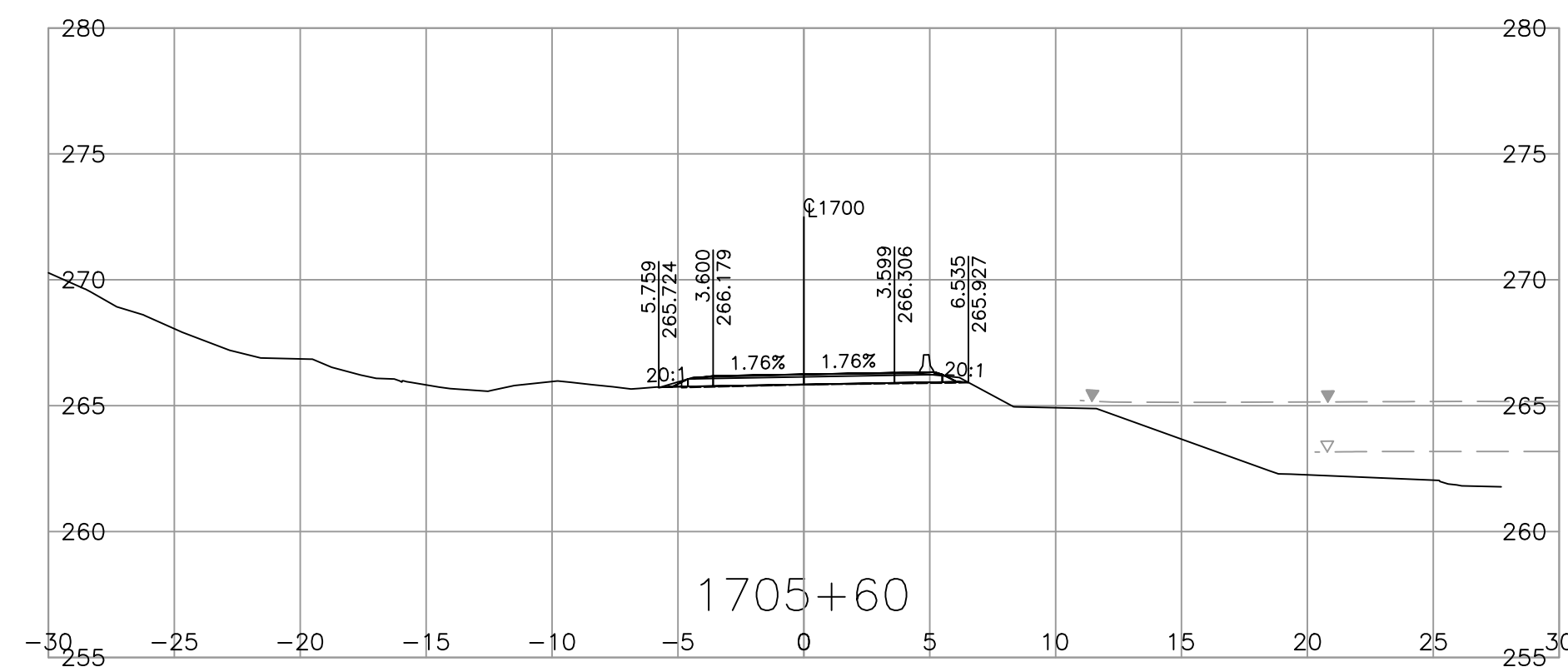
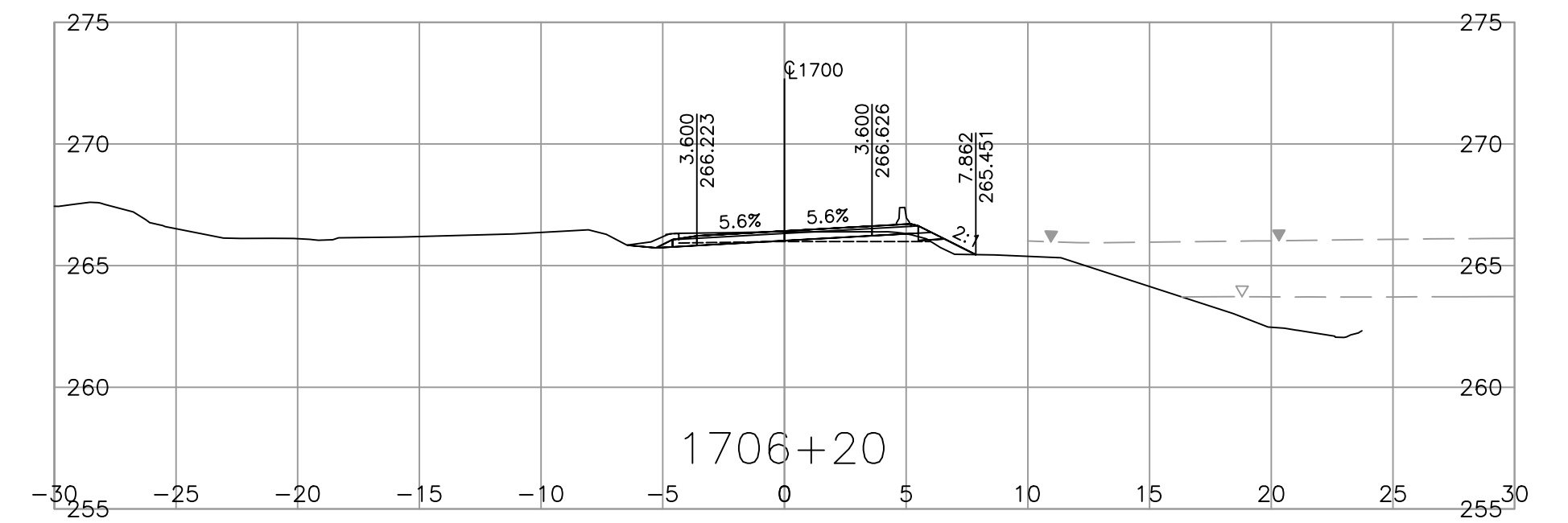
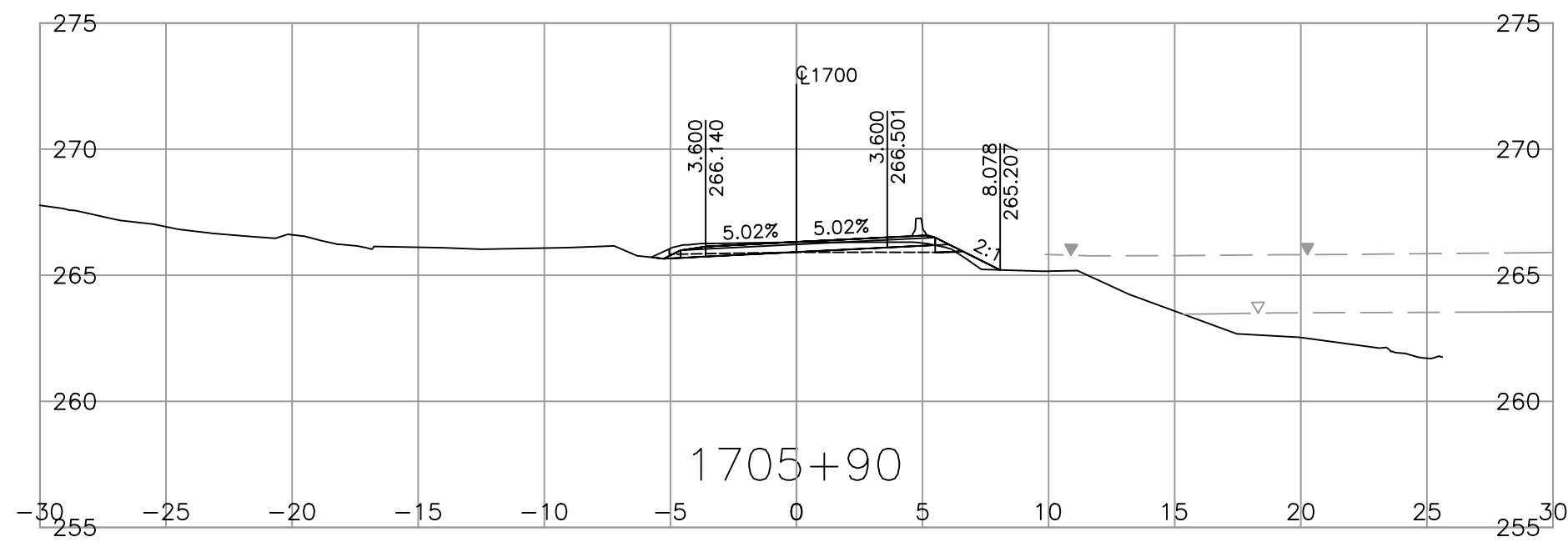
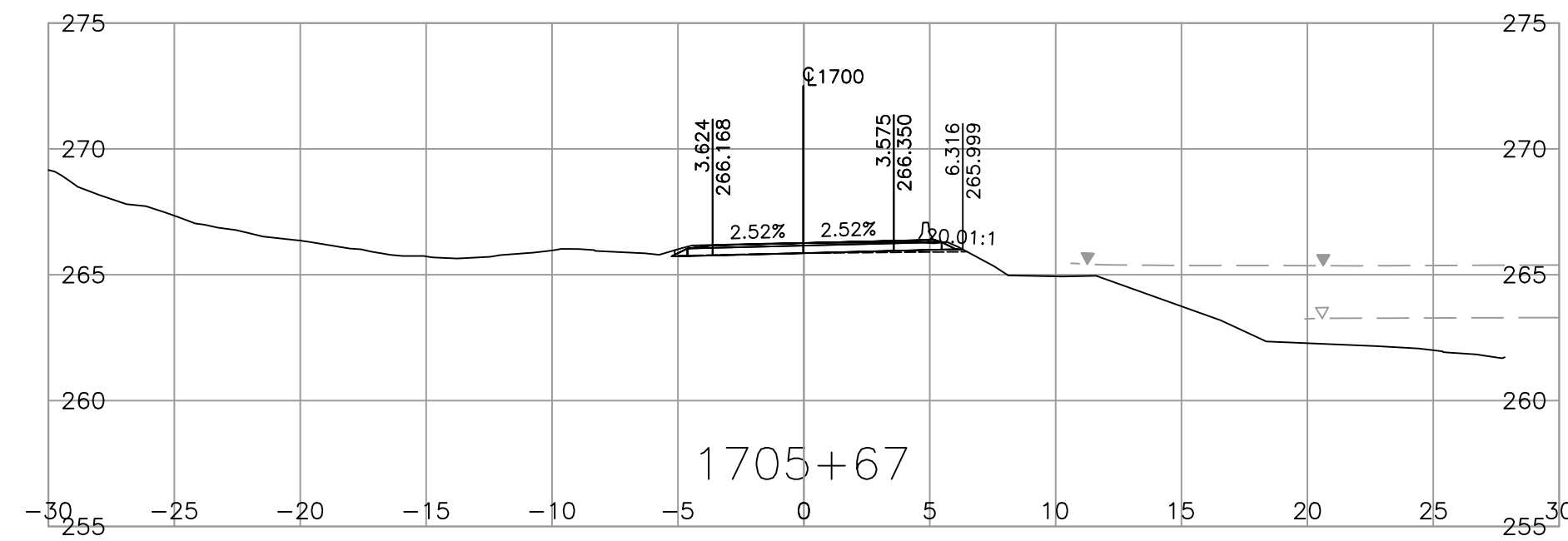
SCALE 0 2 1:250 12m

CAD FILENAME 1100 SECTIONS
FILE NUMBER
PLOT DATE 2025-03-05

REV	DATE	REVISIONS	NAME

SITE 16 & 17 SECTIONS
HIGHWAY 8 km 6 to km 8 EAST OF
SPENCES BRIDGE WASHOUTS
SITES 16 - 19
STA. 1704+60 to STA. 1705+40

DESIGNED	C. ATKINSON	DATE	2025-03-05
QUALITY CONTROL	P. CRUICKSHANK	DATE	2025-03-05
QUALITY ASSURANCE	Y.H.E.	DATE	2025-03-05
DRAWN	C. ATKINSON	DATE	2025-03-05
PROJECT NUMBER	26355-0001	REG	2
DRAWING NUMBER	R2-1300-2007	REV	-



FOR PLANS SEE R2-1300-101 to 102

FOR PROFILES SEE R2-1300-201 to 202

FOR TYPICAL SECTIONS SEE R2-1300-301

FOR GEOMETRICS, LANING, SIGNING & PAVEMENT MARKINGS SEE R2-1300-401 to 402

FOR HYDROTECHNICAL SEE R2-1300-1101 to 1103



MINISTRY OF TRANSPORTATION AND TRANSIT
SOUTHERN INTERIOR REGION
HIGHWAY ENGINEERING AND GEOMATICS



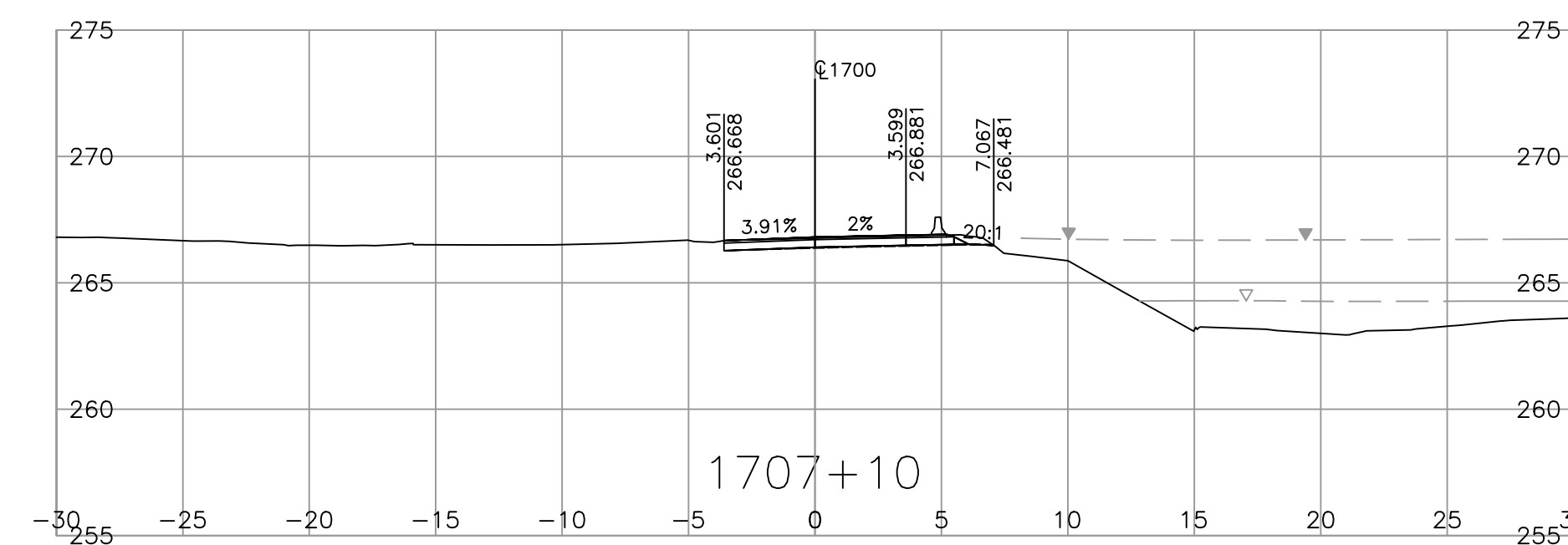
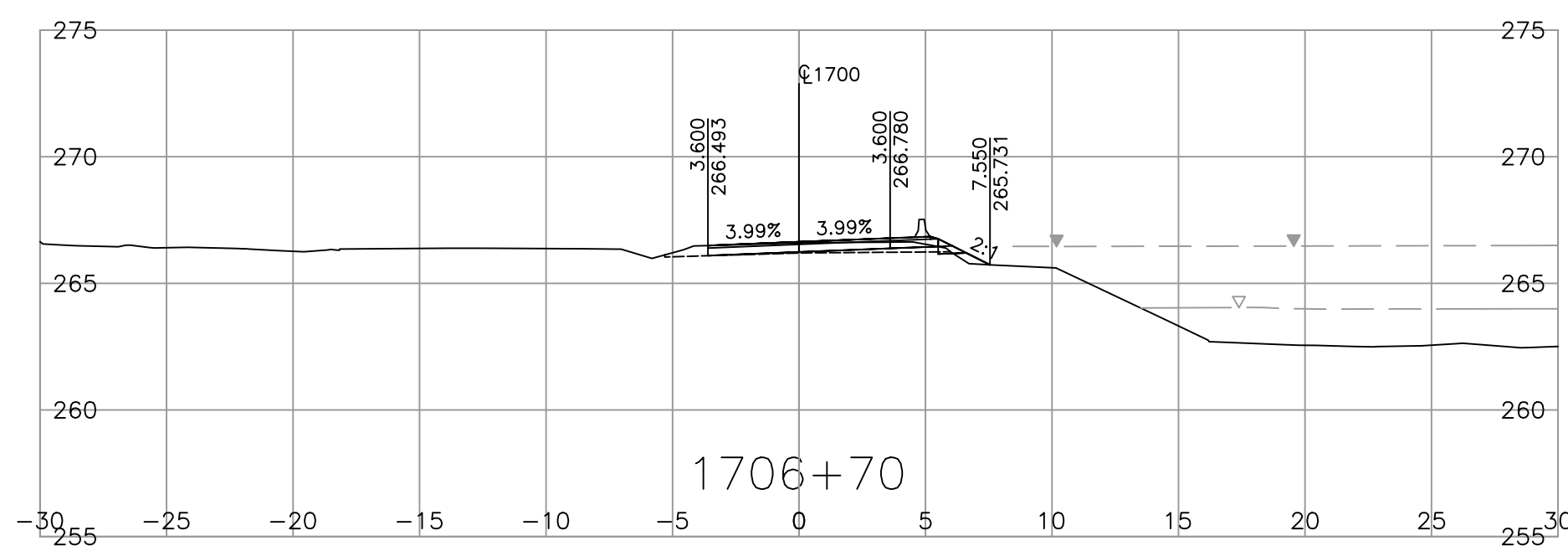
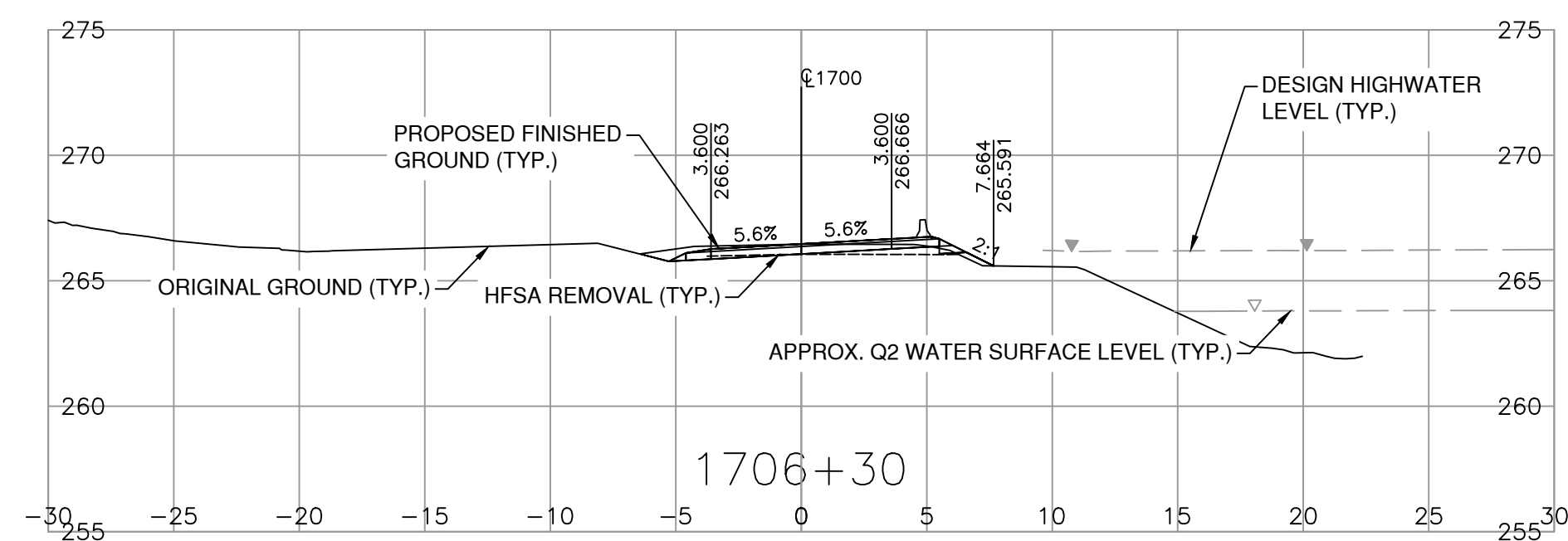
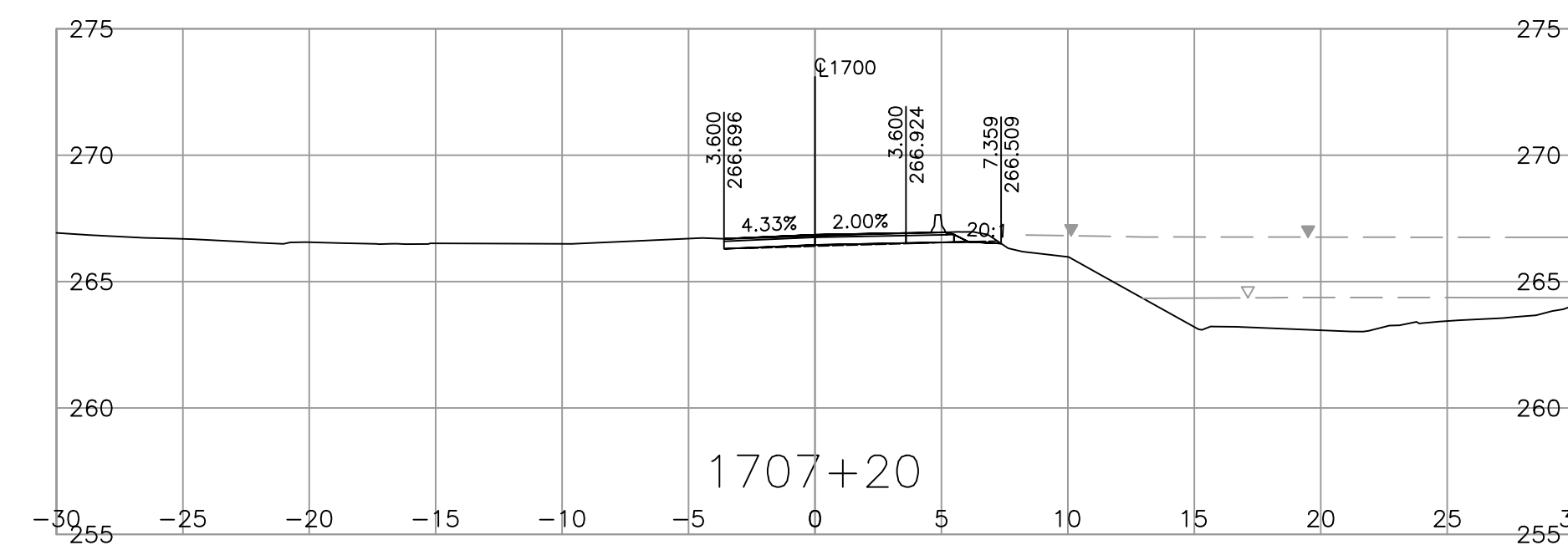
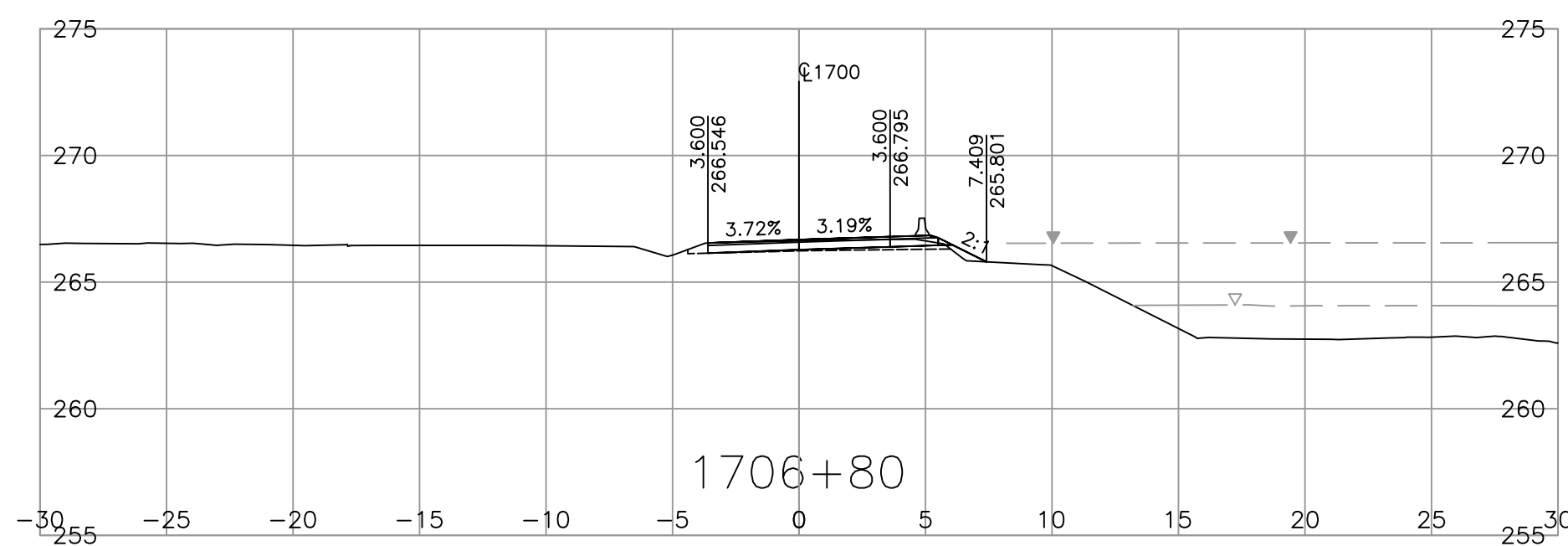
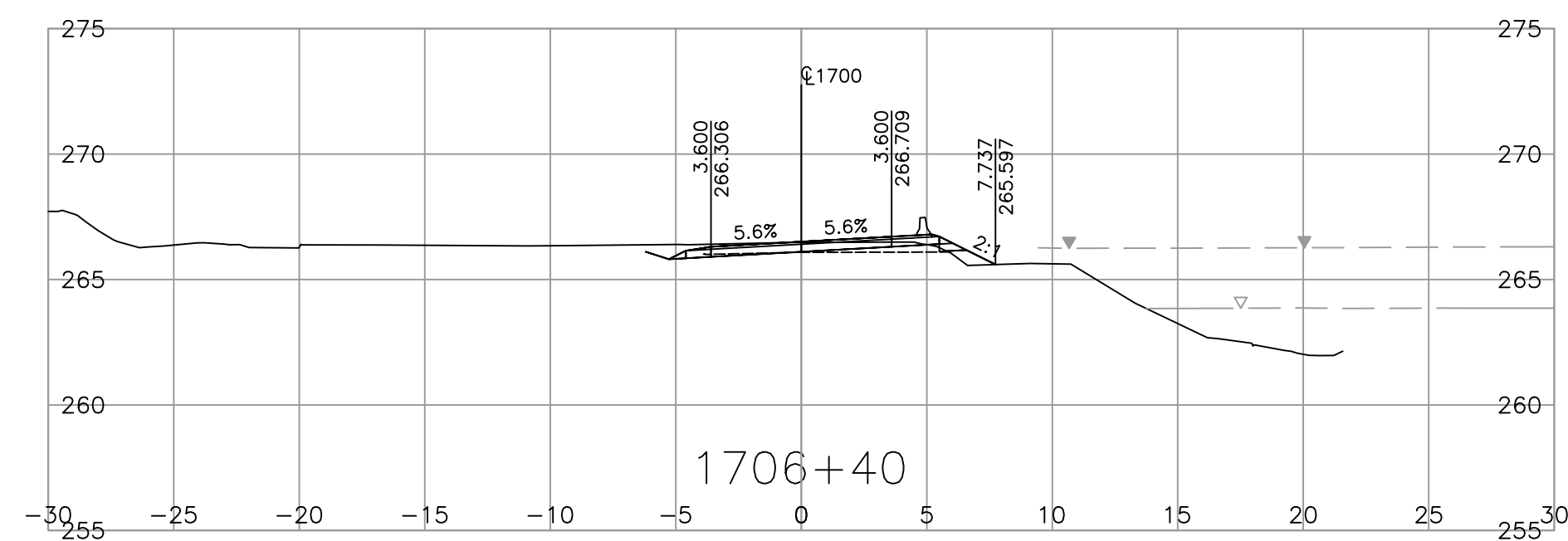
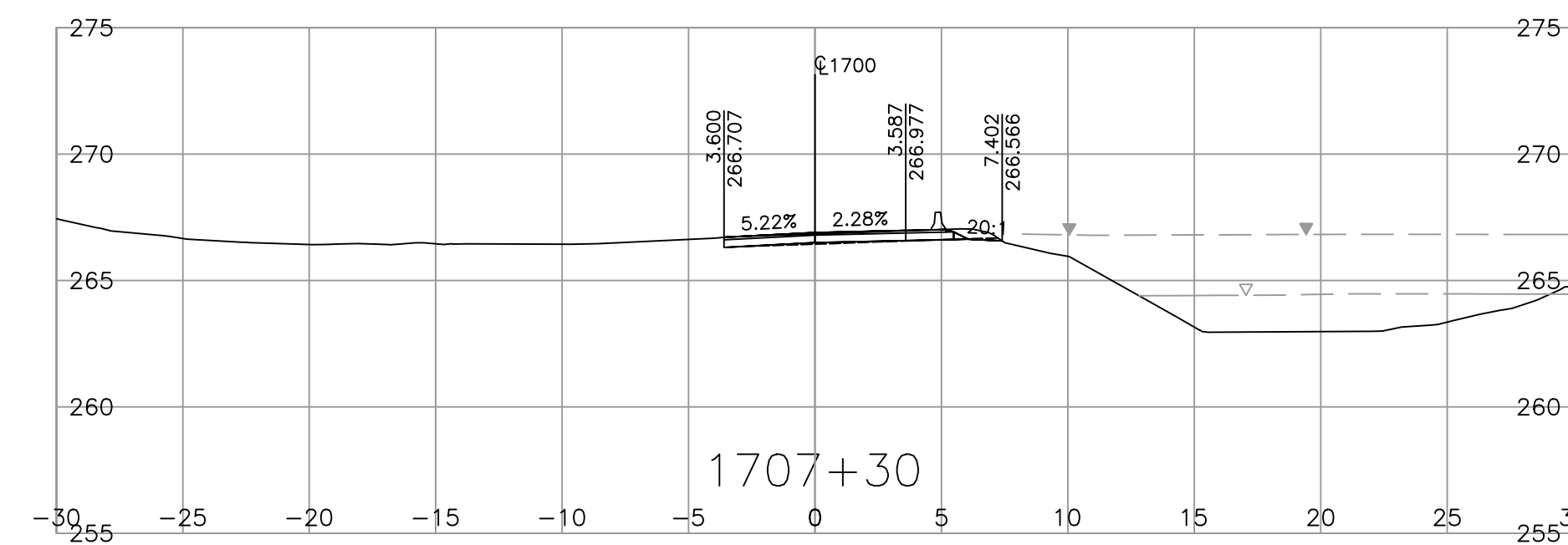
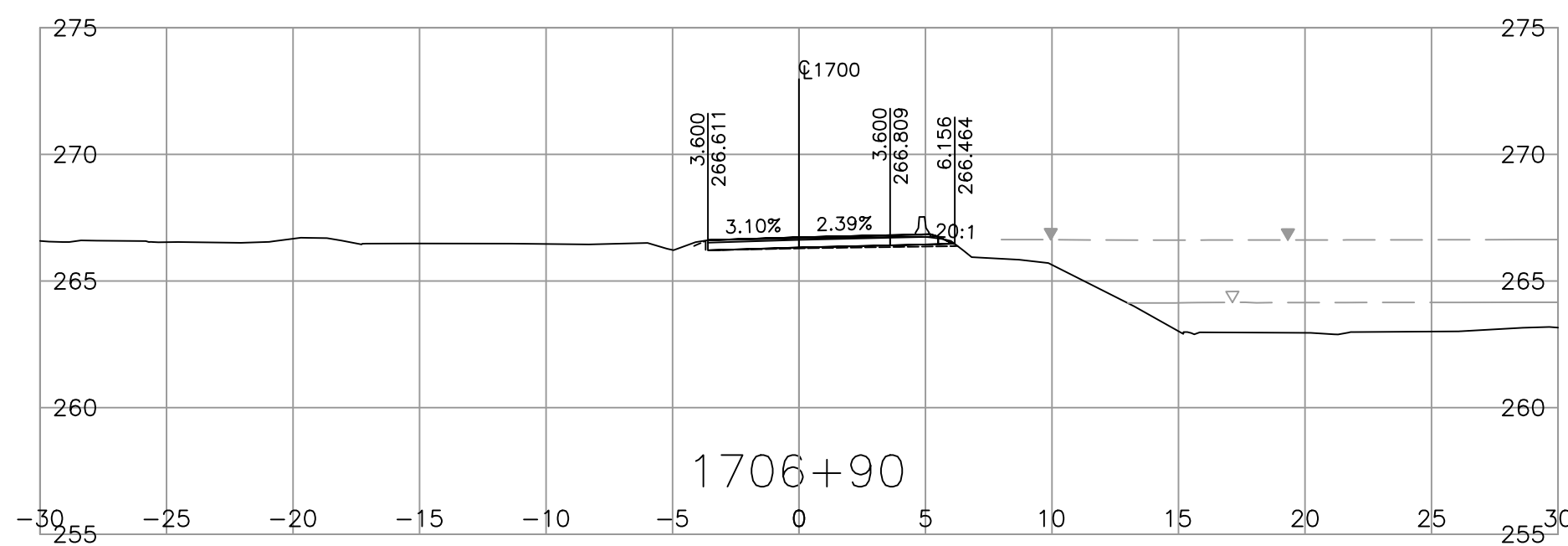
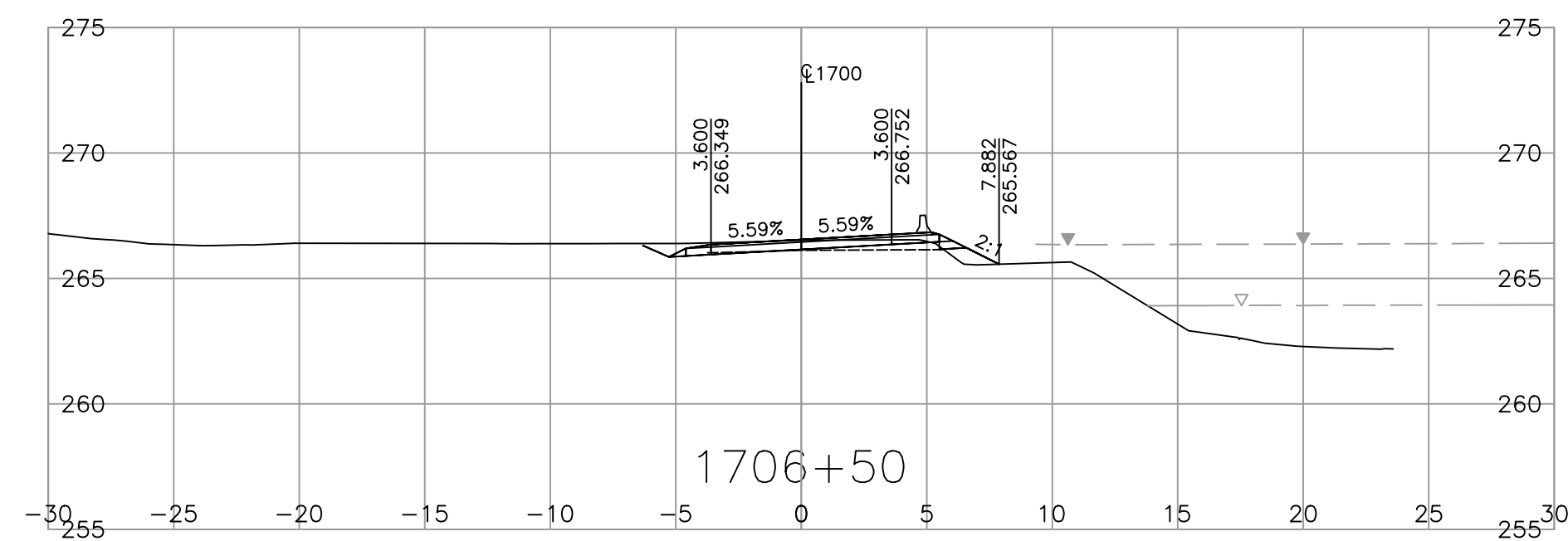
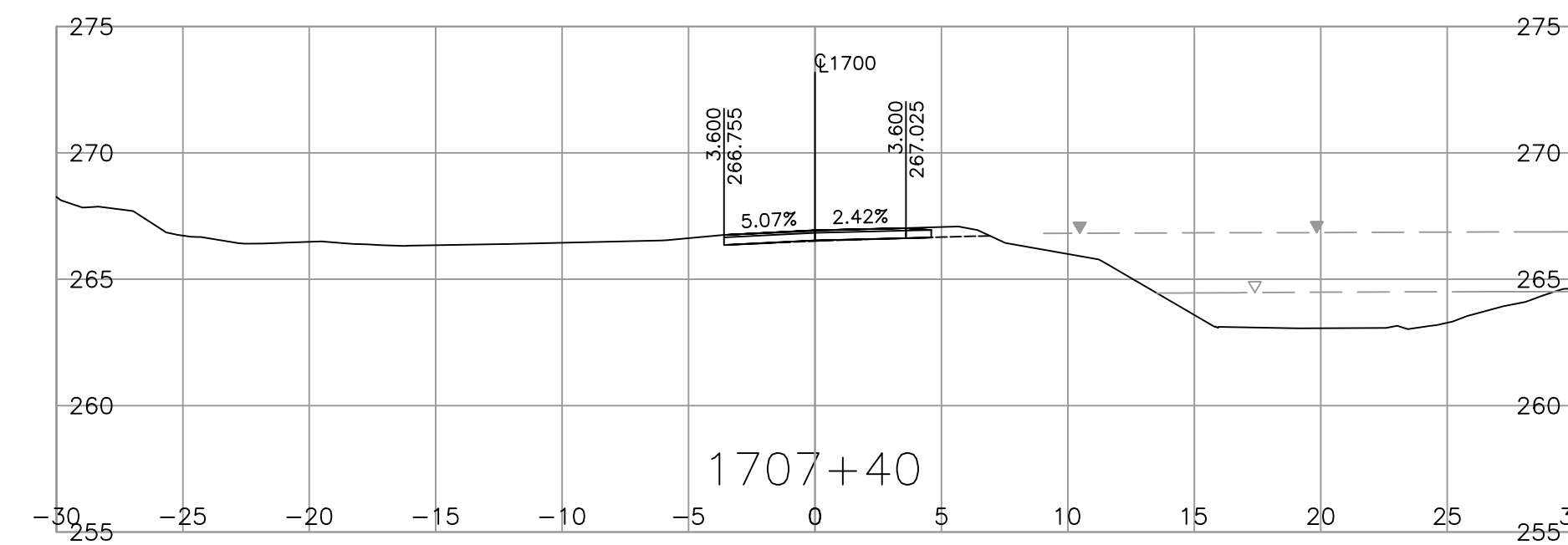
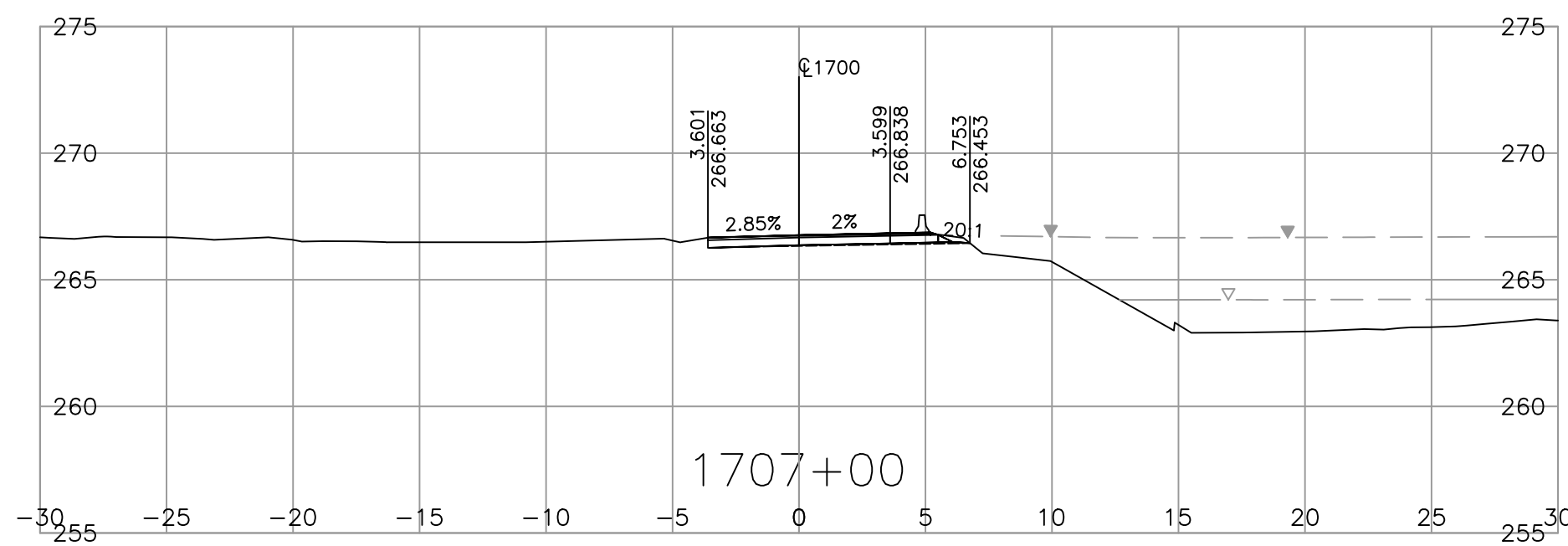
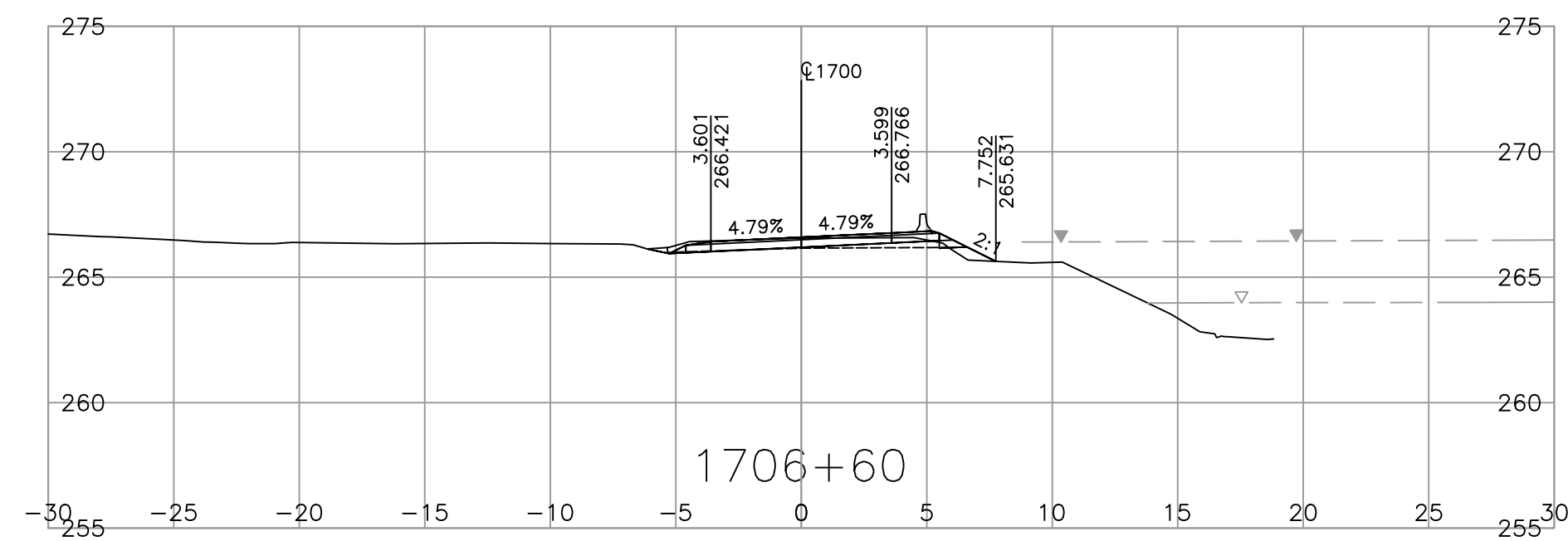
SCALE 0 2 1:250 12m
CAD FILENAME 1100 SECTIONS
FILE NUMBER
PLOT DATE 2025-03-05

REV	DATE	REVISIONS	NAME

SITE 16 & 17 SECTIONS
HIGHWAY 8 km 6 to km 8 EAST OF SPENCES BRIDGE WASHOUTS
SITES 16 - 19
STA. 1705+50 to STA. 1706+20

DESIGNED	C. ATKINSON	DATE	2025-03-05
QUALITY CONTROL	P. CRUICKSHANK	DATE	2025-03-05
QUALITY ASSURANCE	Y. HE	DATE	2025-03-05
DRAWN	C. ATKINSON	DATE	2025-03-05

PROJECT NUMBER	REG	DRAWING NUMBER	REV
26355-0001	2	R2-1300-2008	-



FOR PLANS SEE R2-1300-101 to 102

FOR PROFILES SEE R2-1300-201 to 202

FOR TYPICAL SECTIONS SEE R2-1300-301

FOR GEOMETRICS, LANING, SIGNING & PAVEMENT MARKINGS SEE R2-1300-401 to 402

FOR HYDROTECHNICAL SEE R2-1300-1101 to 1103



MINISTRY OF TRANSPORTATION AND TRANSIT
SOUTHERN INTERIOR REGION
HIGHWAY ENGINEERING AND GEOMATICS



SCALE 0 2 1:250 12m

CAD FILENAME 1100 SECTIONS

FILE NUMBER

PLOT DATE 2025-03-05

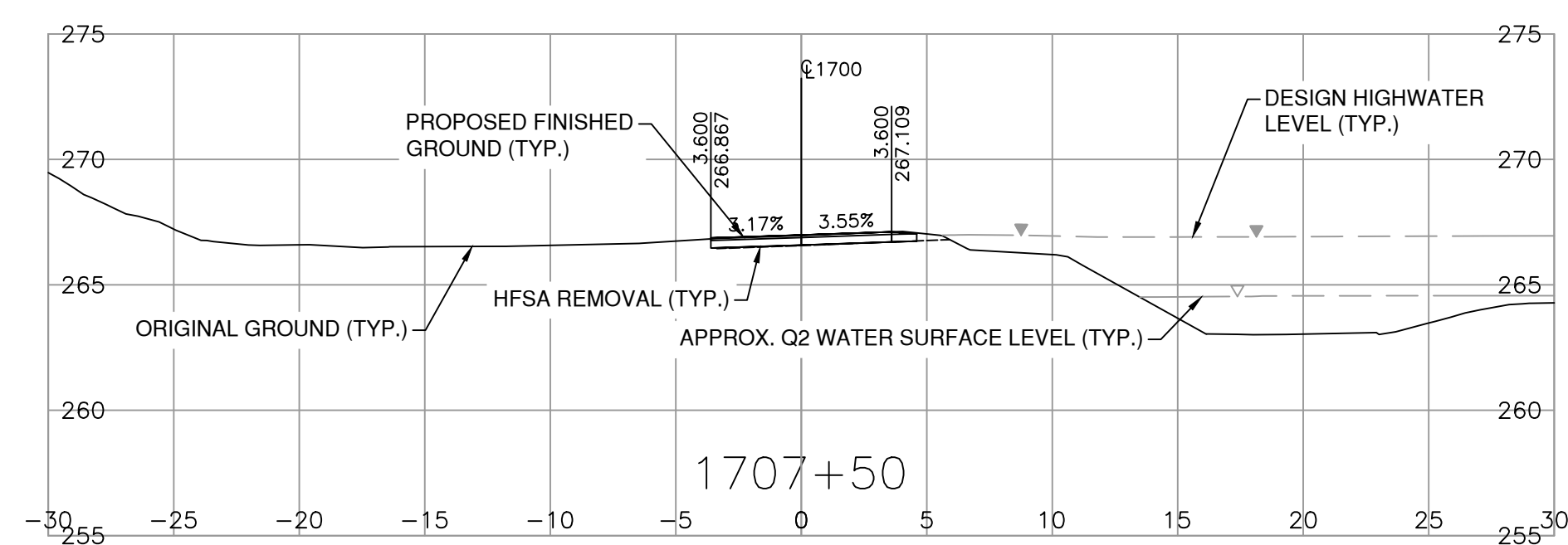
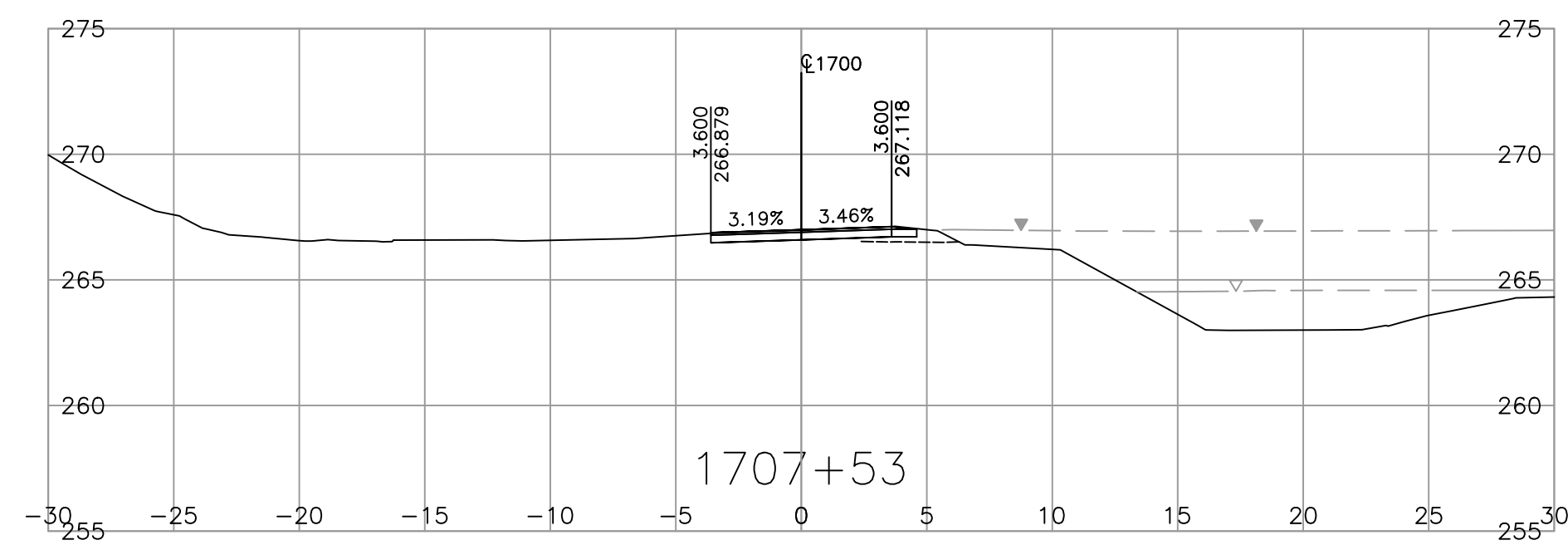
REV	DATE	REVISIONS	NAME

SITE 16 & 17 SECTIONS

HIGHWAY 8 km 6 to km 8 EAST OF SPENCES BRIDGE WASHOUTS
SITES 16 - 19
STA. 1706+30 to STA. 1707+40

DESIGNED	C. ATKINSON	DATE	2025-03-05
QUALITY CONTROL	P. CRUICKSHANK	DATE	2025-03-05
QUALITY ASSURANCE	Y. HE	DATE	2025-03-05
DRAWN	C. ATKINSON	DATE	2025-03-05

PROJECT NUMBER	26355-0001	REG	2	DRAWING NUMBER	R2-1300-2009	REV	-
----------------	------------	-----	---	----------------	--------------	-----	---



FOR PLANS SEE R2-1300-101 to 102

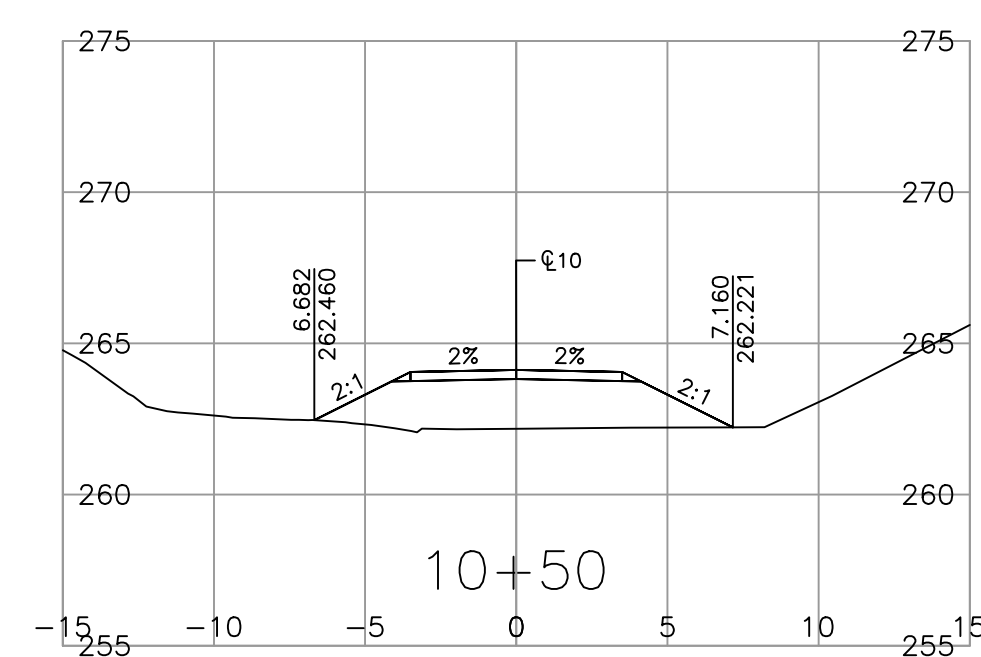
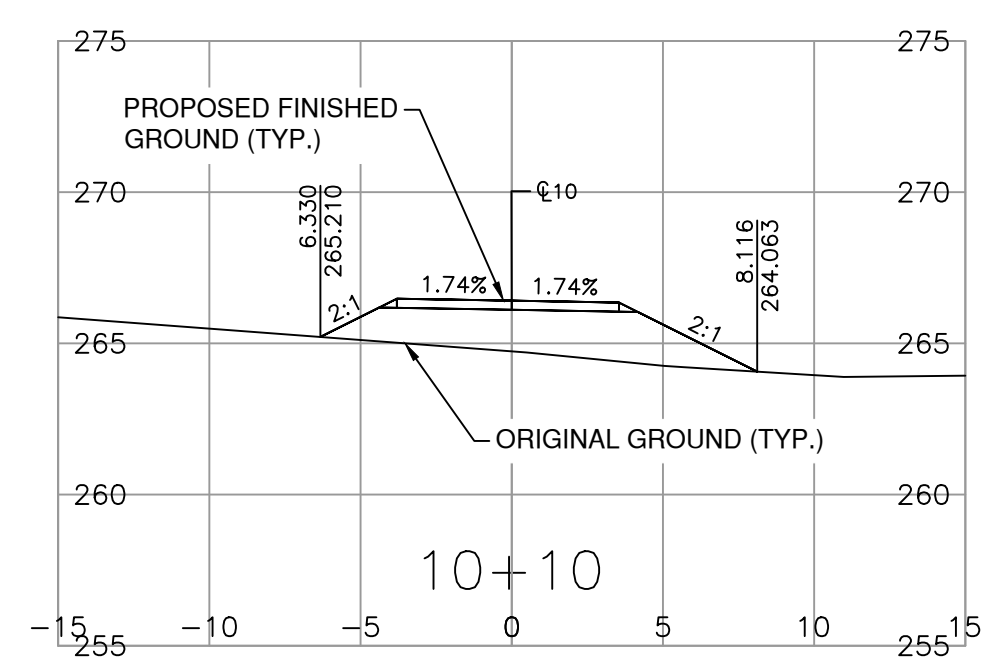
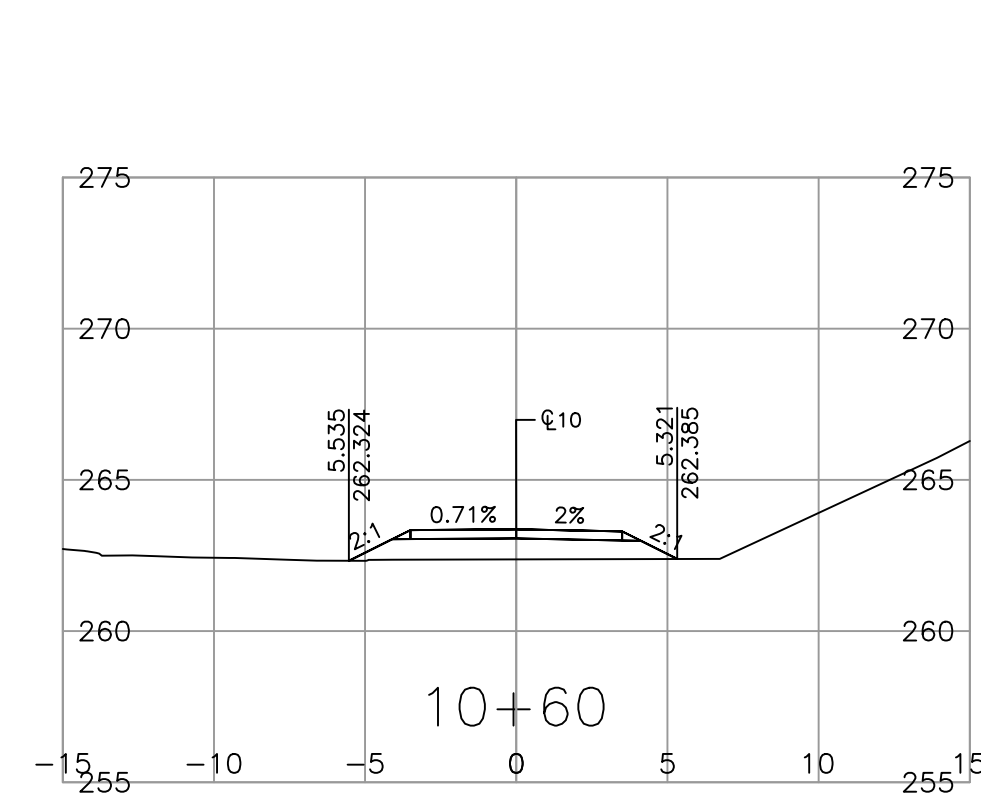
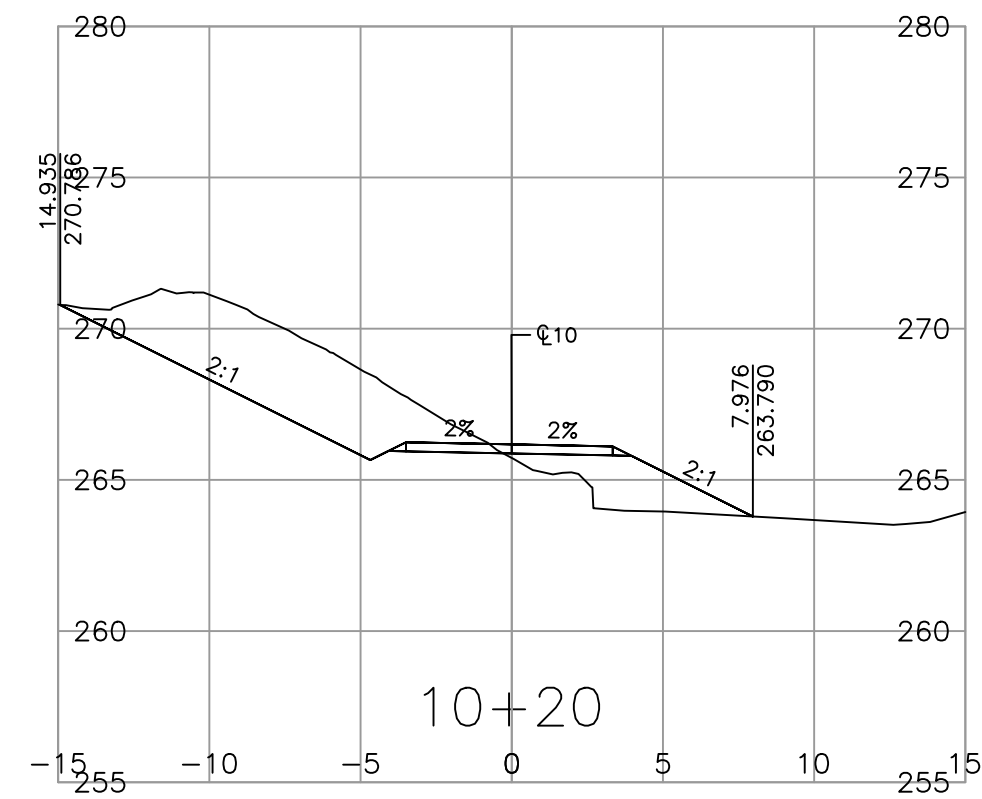
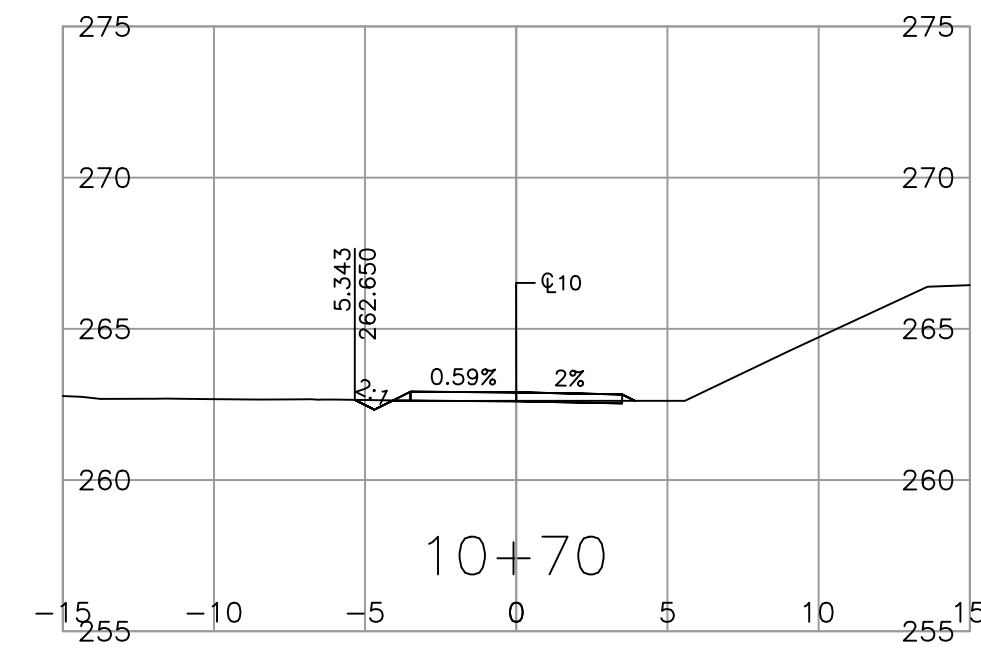
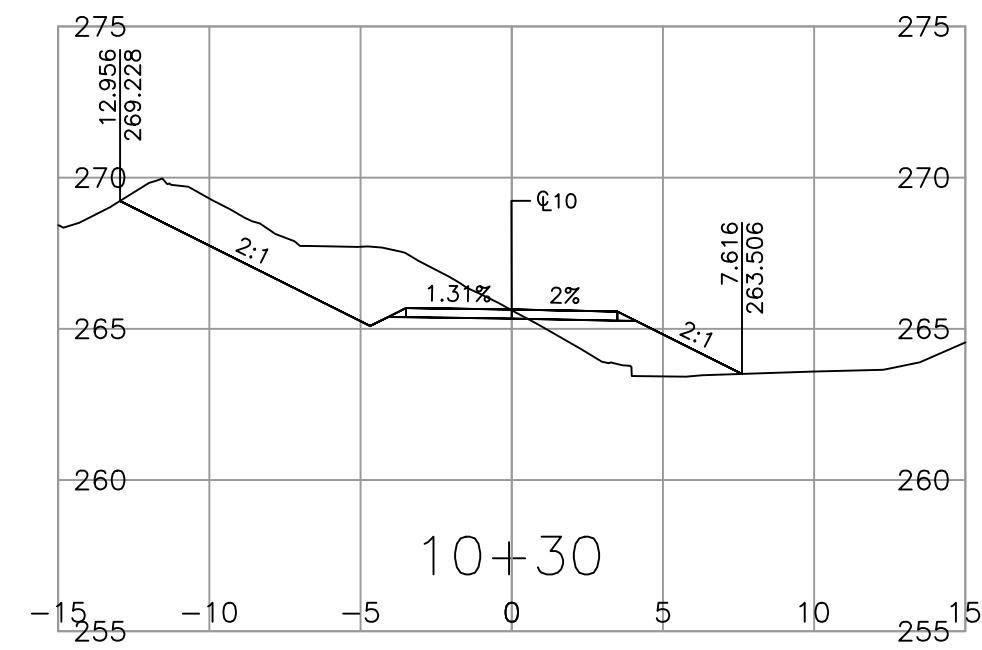
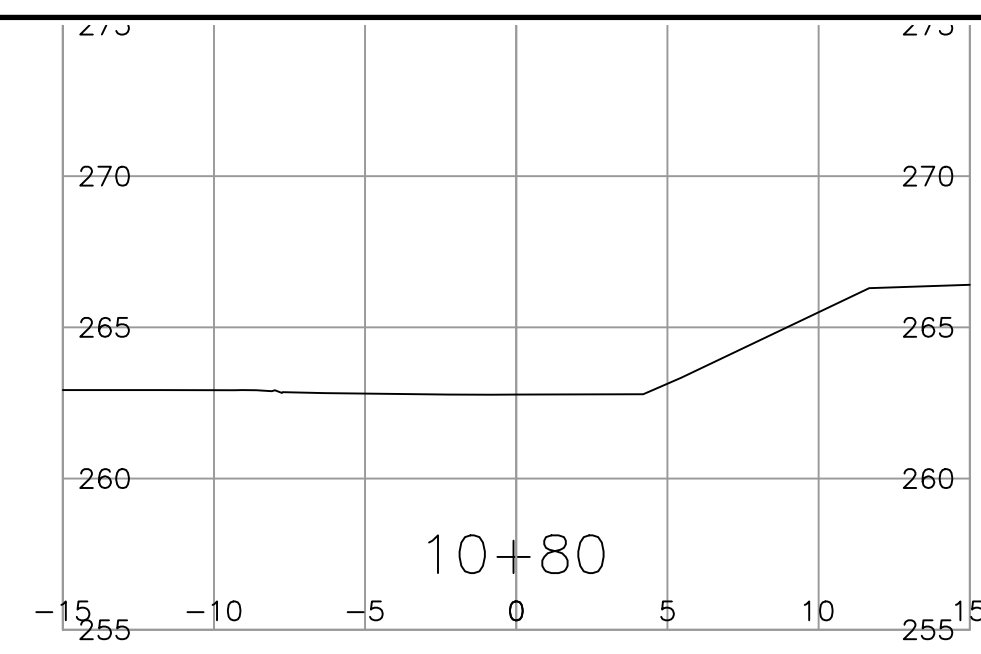
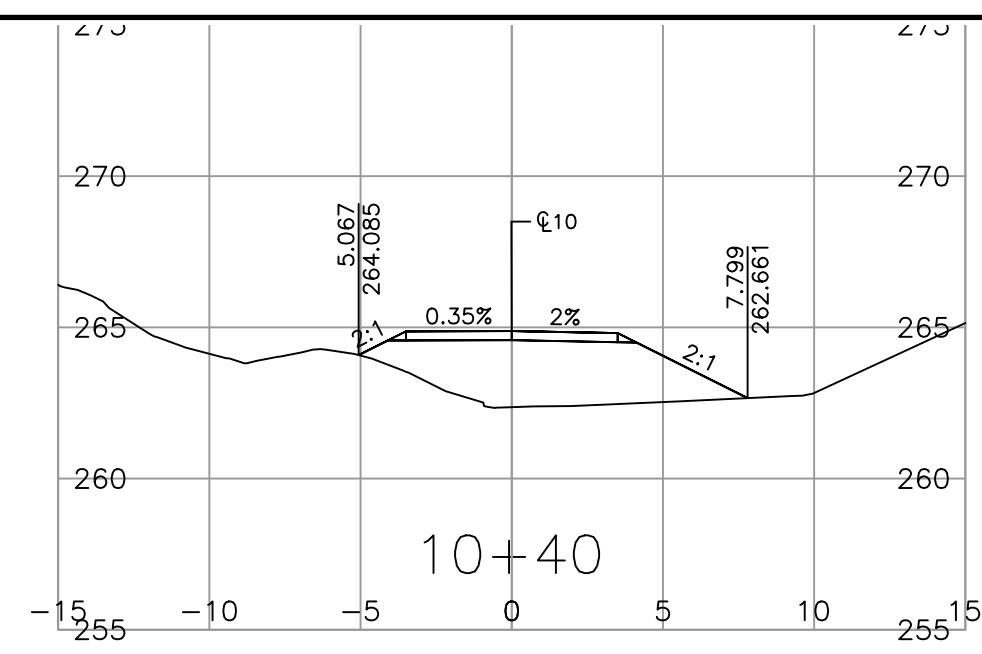
FOR PROFILES SEE R2-1300-201 to 202

FOR TYPICAL SECTIONS SEE R2-1300-301

FOR GEOMETRICS, LANING, SIGNING & PAVEMENT MARKINGS SEE R2-1300-401 to 402

FOR HYDROTECHNICAL SEE R2-1300-1101 to 1103

								MINISTRY OF TRANSPORTATION AND TRANSIT SOUTHERN INTERIOR REGION HIGHWAY ENGINEERING AND GEOMATICS																																					
SCALE 0 2 1:250 12m		CAD FILENAME 1100 SECTIONS		FILE NUMBER		PLOT DATE 2025-03-05		SITE 16 & 17 SECTIONS HIGHWAY 8 km 6 to km 8 EAST OF SPENCES BRIDGE WASHOUTS SITES 16 - 19 STA. 1707+50 to STA. 1707+53																																					
<table border="1"> <thead> <tr> <th>REV</th> <th>DATE</th> <th>REVISIONS</th> <th>NAME</th> </tr> </thead> <tbody> <tr><td> </td><td> </td><td> </td><td> </td></tr> <tr><td> </td><td> </td><td> </td><td> </td></tr> <tr><td> </td><td> </td><td> </td><td> </td></tr> <tr><td> </td><td> </td><td> </td><td> </td></tr> <tr><td> </td><td> </td><td> </td><td> </td></tr> <tr><td> </td><td> </td><td> </td><td> </td></tr> <tr><td> </td><td> </td><td> </td><td> </td></tr> <tr><td> </td><td> </td><td> </td><td> </td></tr> <tr><td> </td><td> </td><td> </td><td> </td></tr> </tbody> </table>		REV	DATE	REVISIONS	NAME																																							DESIGNED C. ATKINSON DATE 2025-03-05 QUALITY CONTROL P. CRUICKSHANK DATE 2025-03-05 QUALITY ASSURANCE Y. HE DATE 2025-03-05 DRAWN C. ATKINSON DATE 2025-03-05	
REV	DATE	REVISIONS	NAME																																										



FOR PLANS SEE R2-1300-101 to 102

FOR PROFILES SEE R2-1300-202

FOR TYPICAL SECTIONS SEE R2-1300-301

FOR GEOMETRICS, LANING, SIGNING & PAVEMENT MARKINGS SEE R2-1300-401 to 402

FOR HYDROTECHNICAL SEE R2-1300-1101 to 1103



MINISTRY OF TRANSPORTATION AND TRANSIT
SOUTHERN INTERIOR REGION
HIGHWAY ENGINEERING AND GEOMATICS



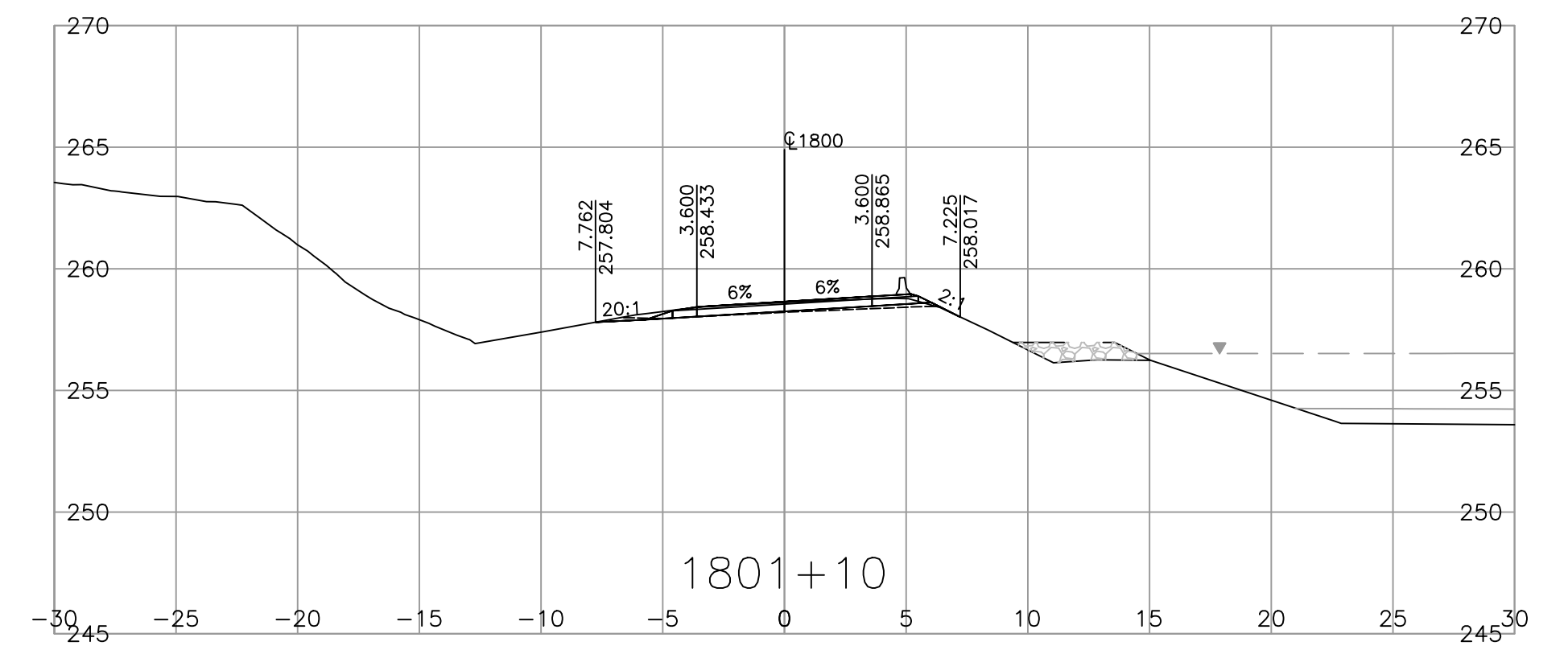
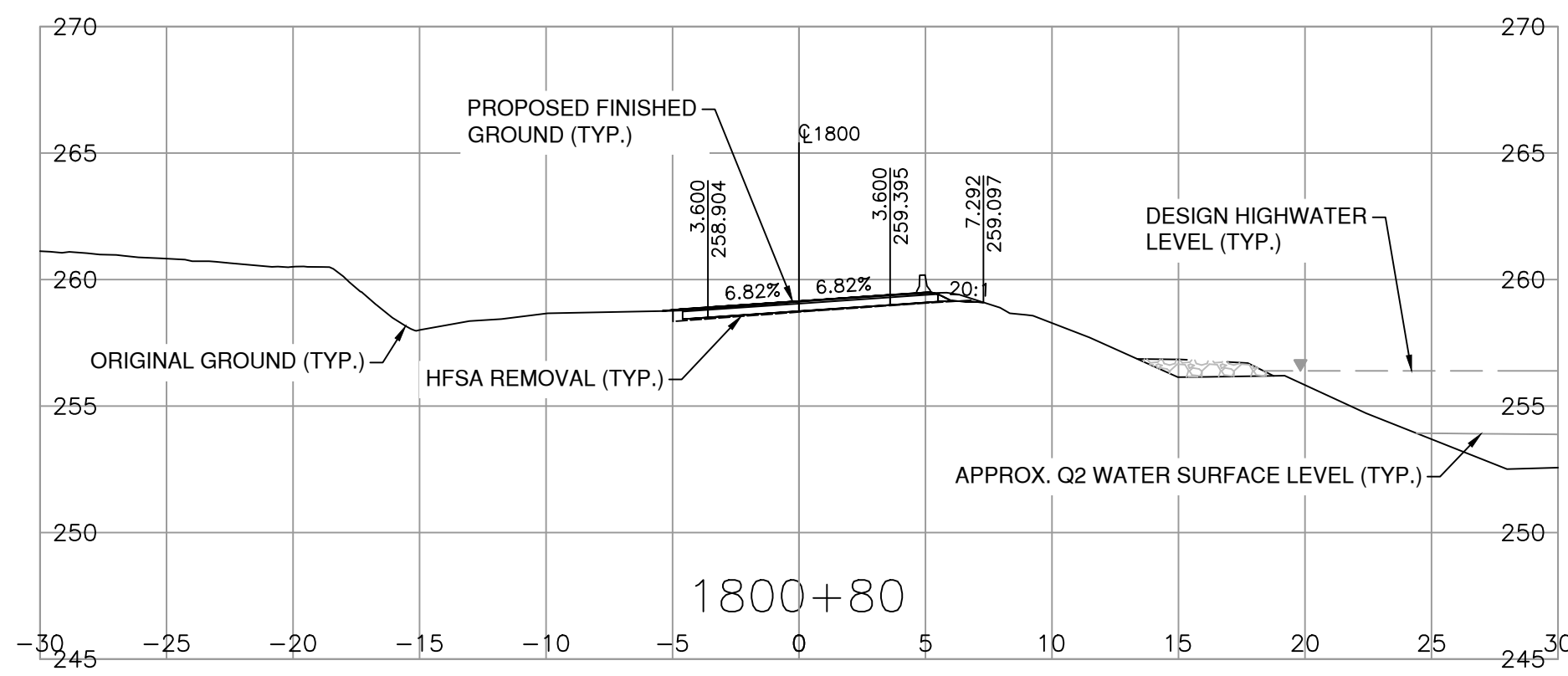
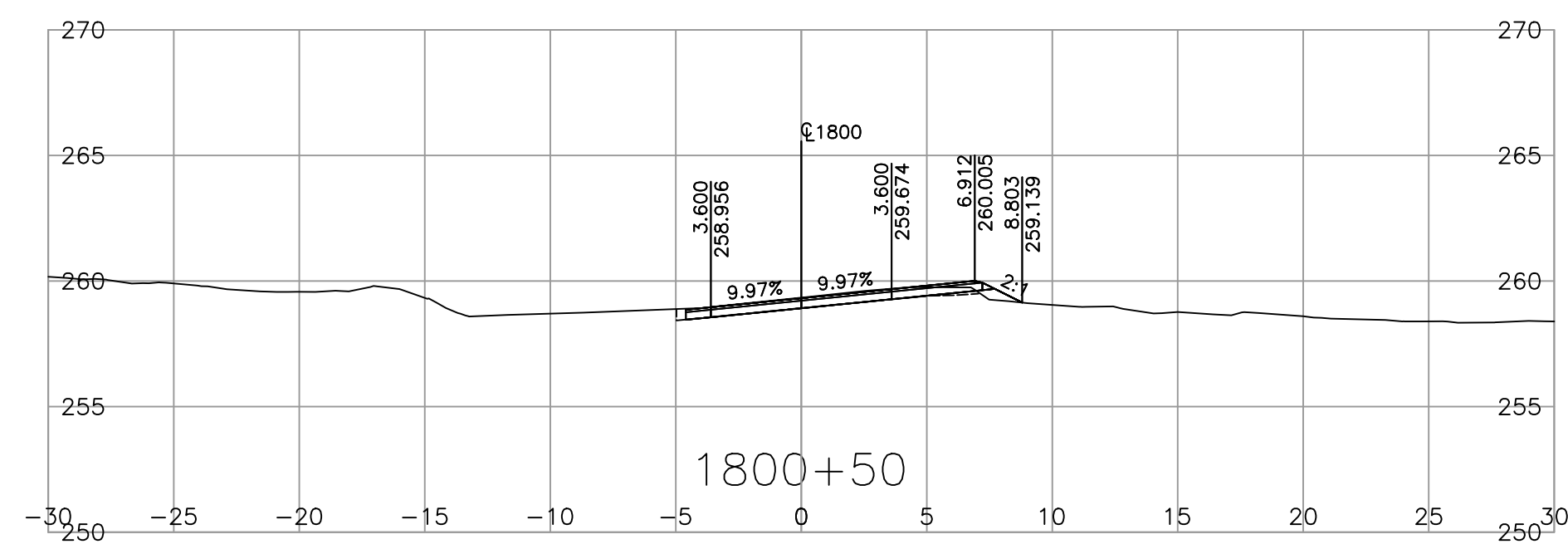
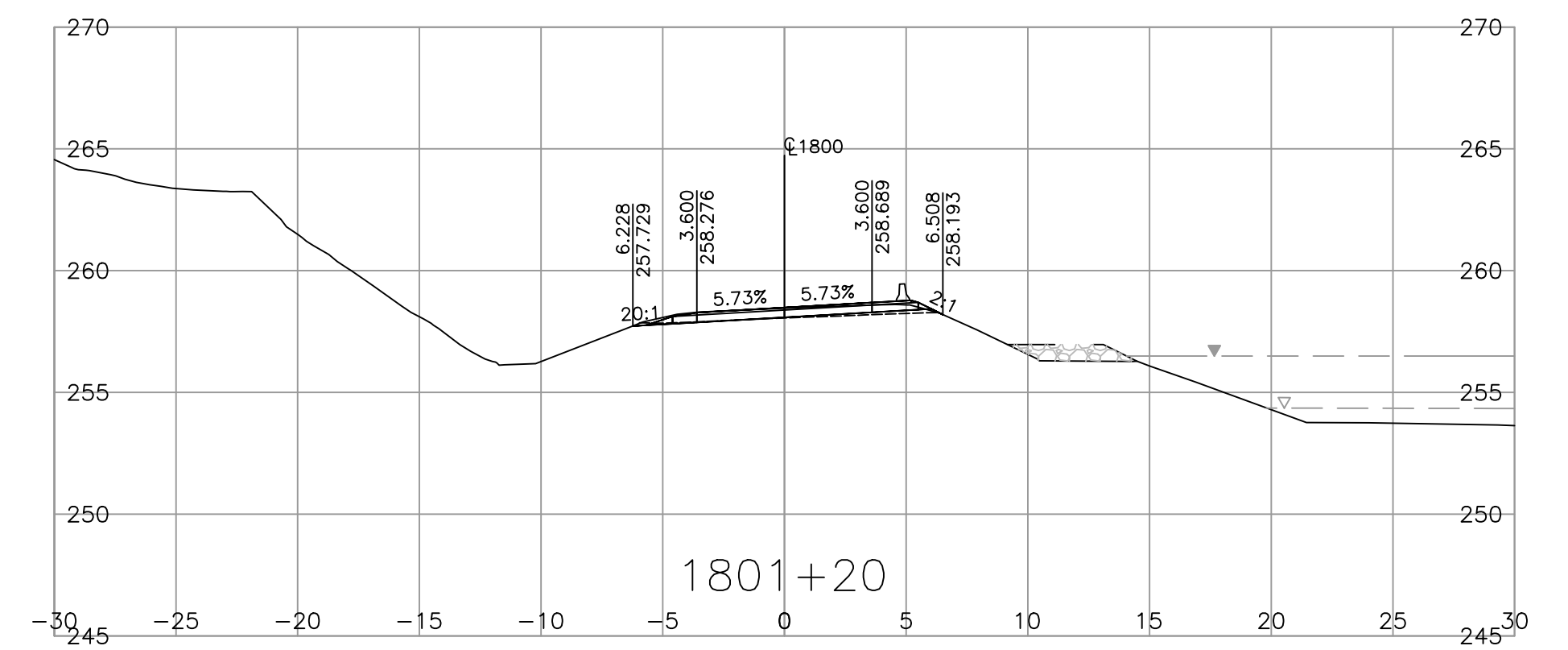
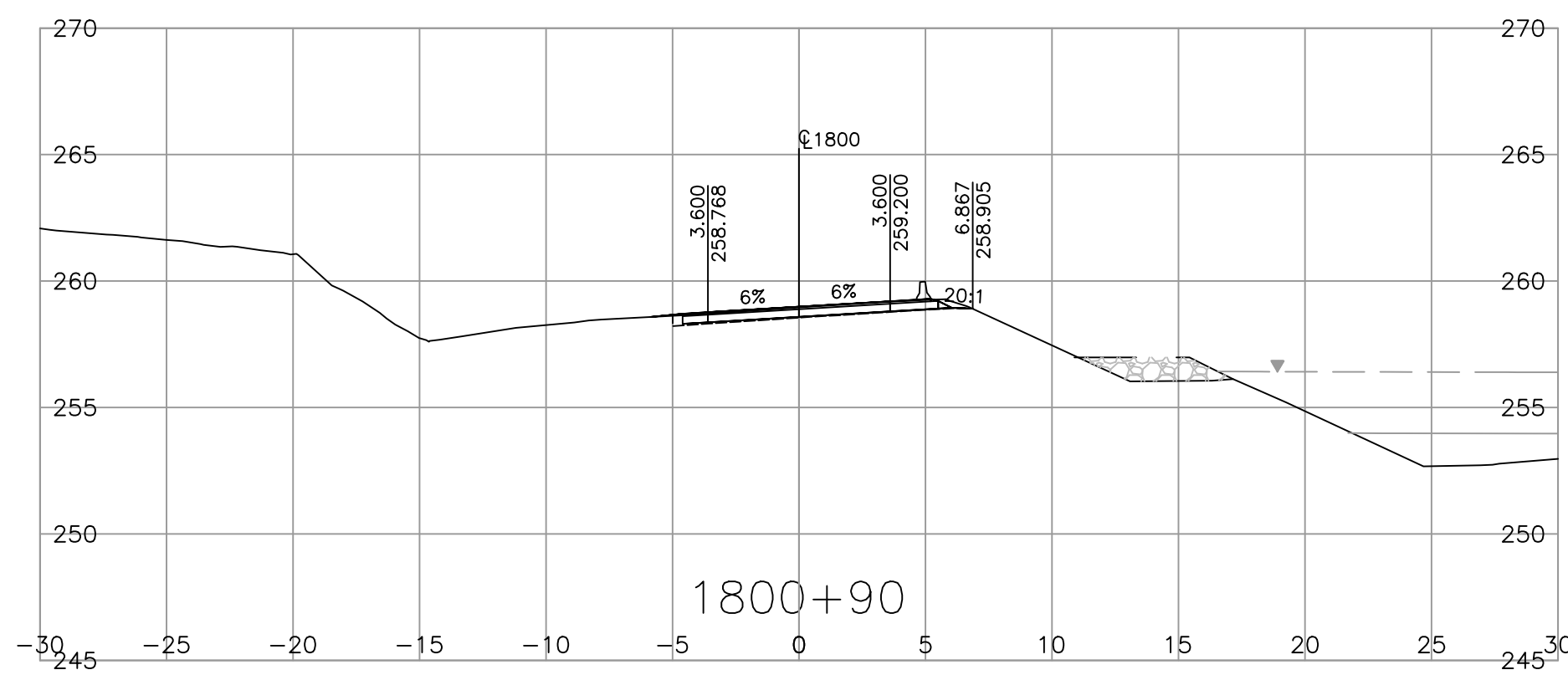
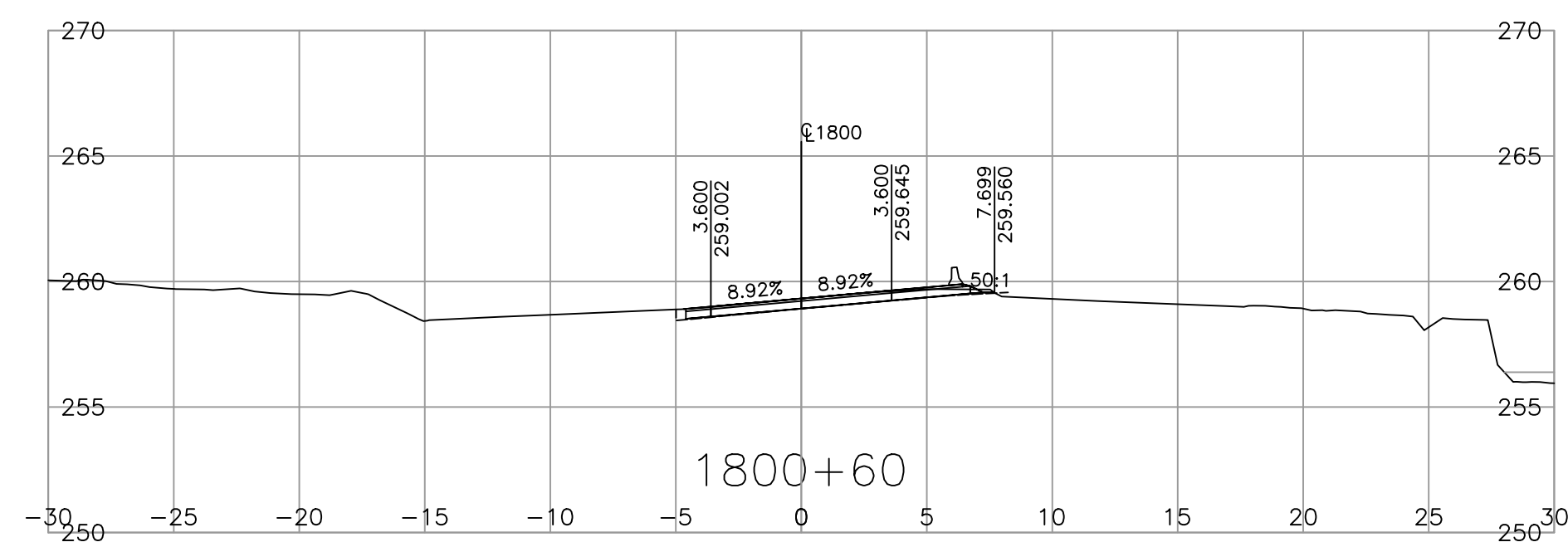
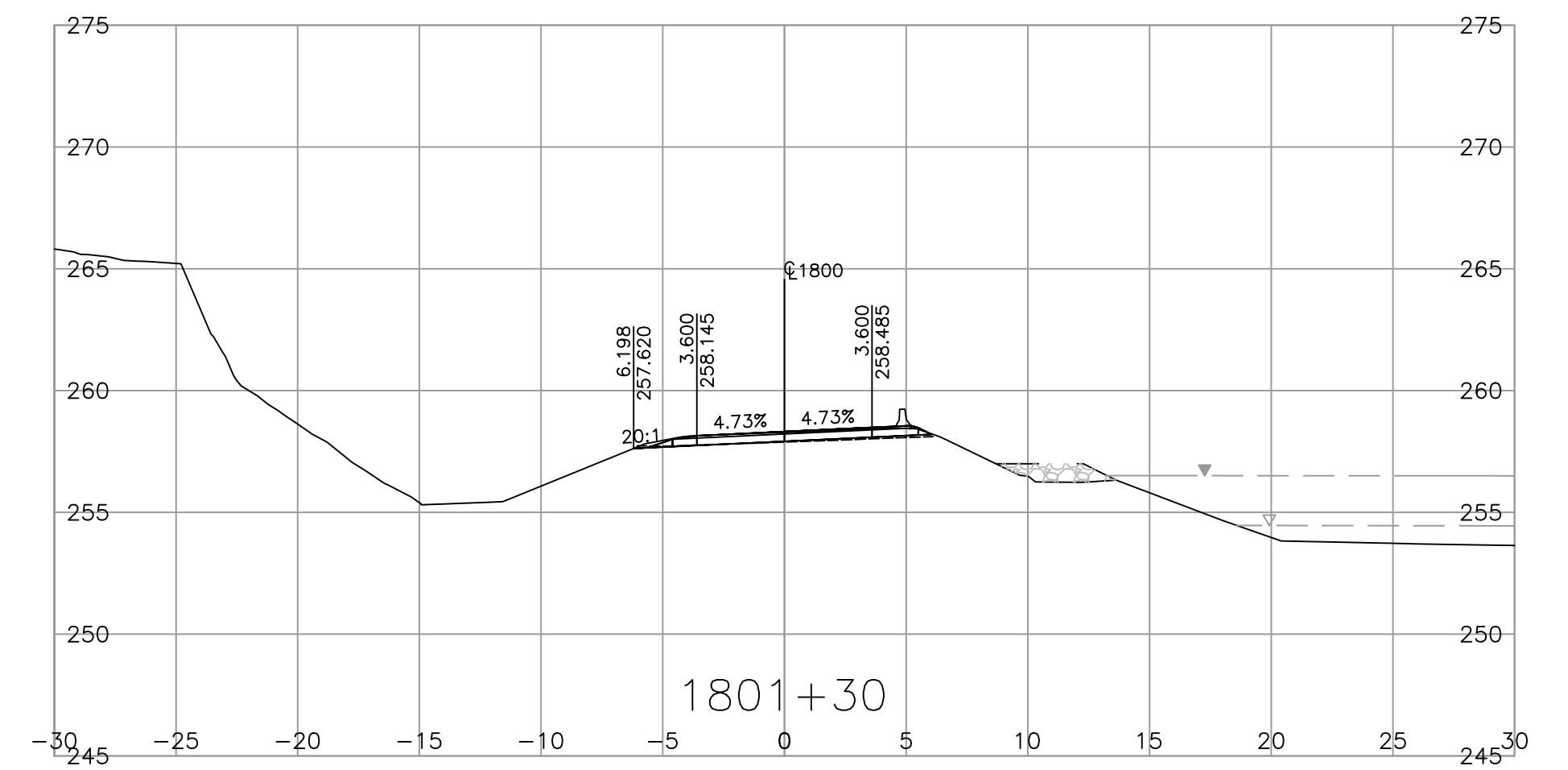
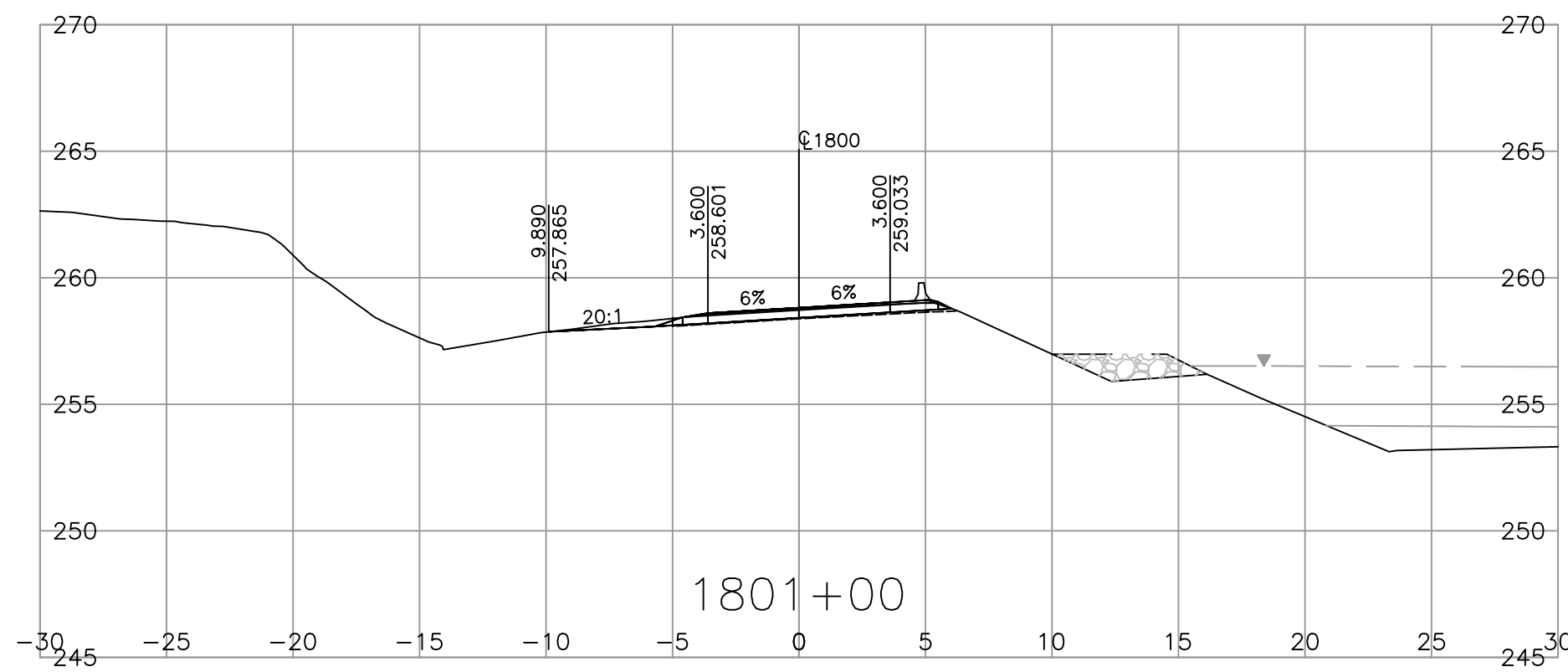
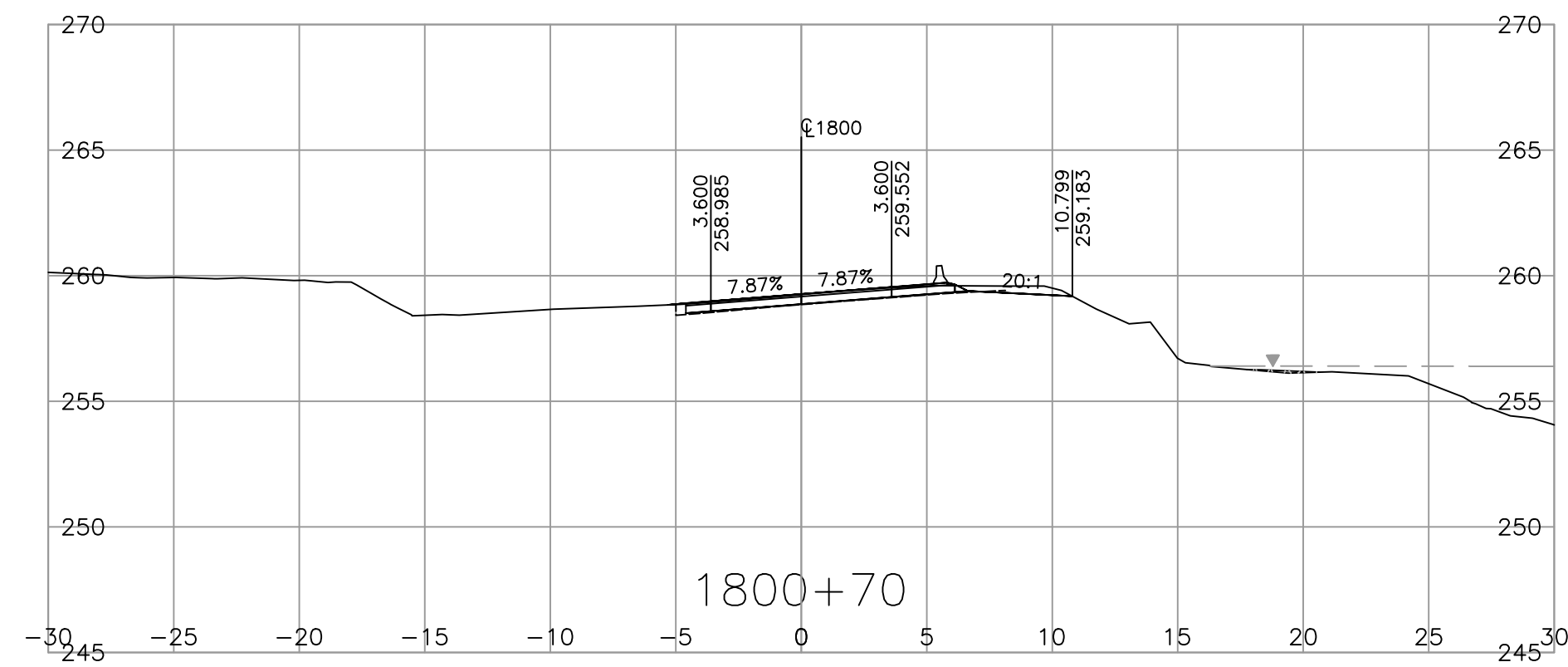
SCALE 0 2 1:250 12m
CAD FILENAME 1100 SECTIONS
FILE NUMBER
PLOT DATE 2025-02-28

REV	DATE	REVISIONS	NAME

SITE 16 & 17 SECTIONS - L10
HIGHWAY 8 km 6 to km 8 EAST OF
SPENCES BRIDGE WASHOUTS
SITES 16 - 19
STA. 10+10 to STA. 10+80

DESIGNED C. ATKINSON DATE 2025-03-05
QUALITY CONTROL P. CRUICKSHANK DATE 2025-03-05
QUALITY ASSURANCE Y. HE DATE 2025-03-05
DRAWN C. ATKINSON DATE 2025-03-05

PROJECT NUMBER 26355-0001 REG 2 DRAWING NUMBER R2-1300-2011 REV -



FOR PLANS SEE R2-1300-211 to 113

FOR PROFILES SEE R2-1300-211 to 212

FOR TYPICAL SECTIONS SEE R2-1300-311

FOR GEOMETRICS, LANING, SIGNING & PAVEMENT MARKINGS SEE R2-1300-411 to 413

FOR HYDROTECHNICAL SEE R2-1300-1111 to 1114



MINISTRY OF TRANSPORTATION AND TRANSIT
SOUTHERN INTERIOR REGION
HIGHWAY ENGINEERING AND GEOMATICS



SCALE 0 2 1:250 12m

CAD FILENAME 1100 SECTIONS

FILE NUMBER

PLOT DATE 2025-03-05

REV	DATE	REVISIONS	NAME

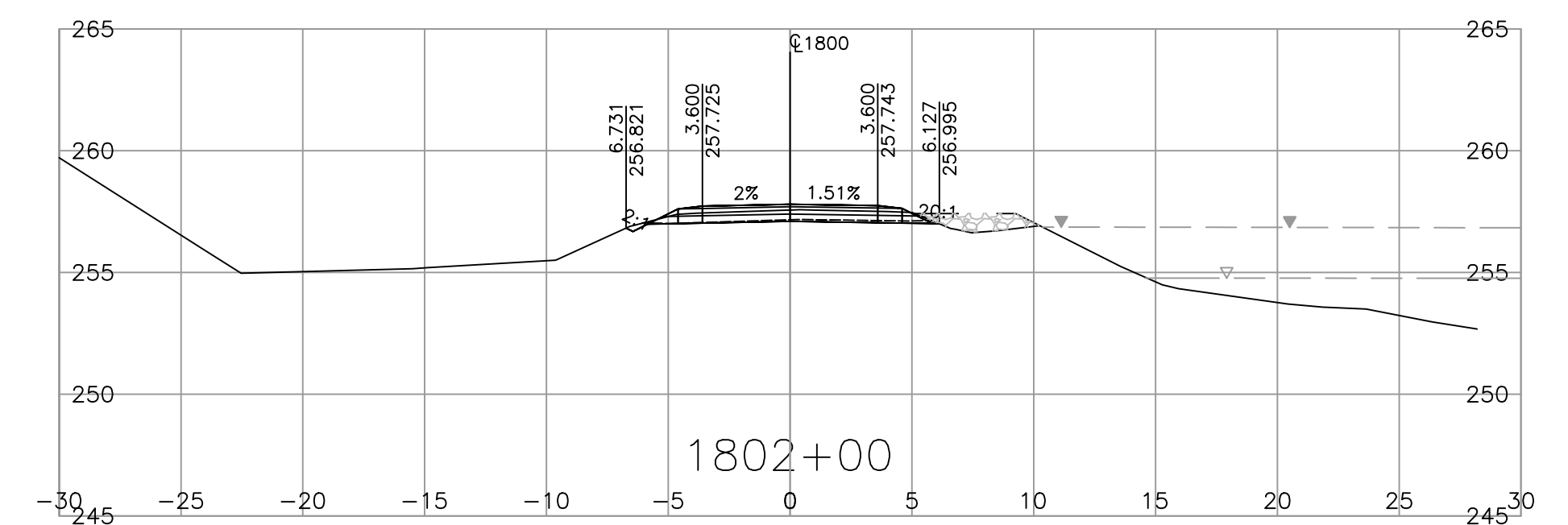
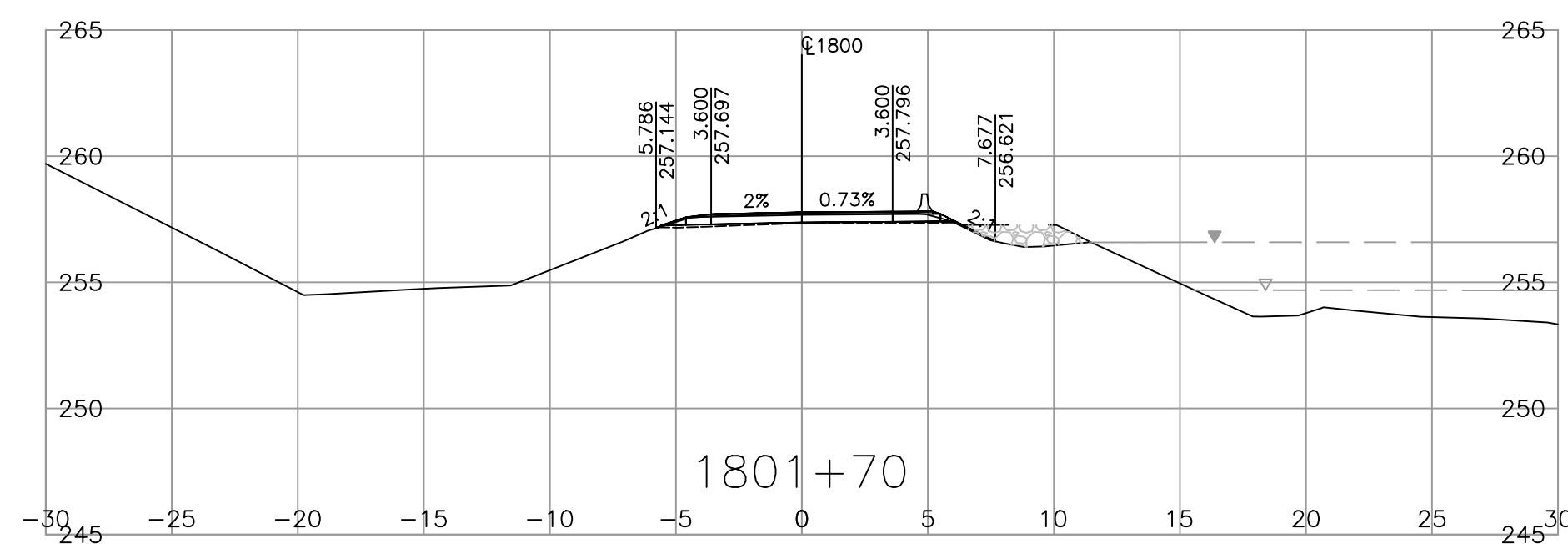
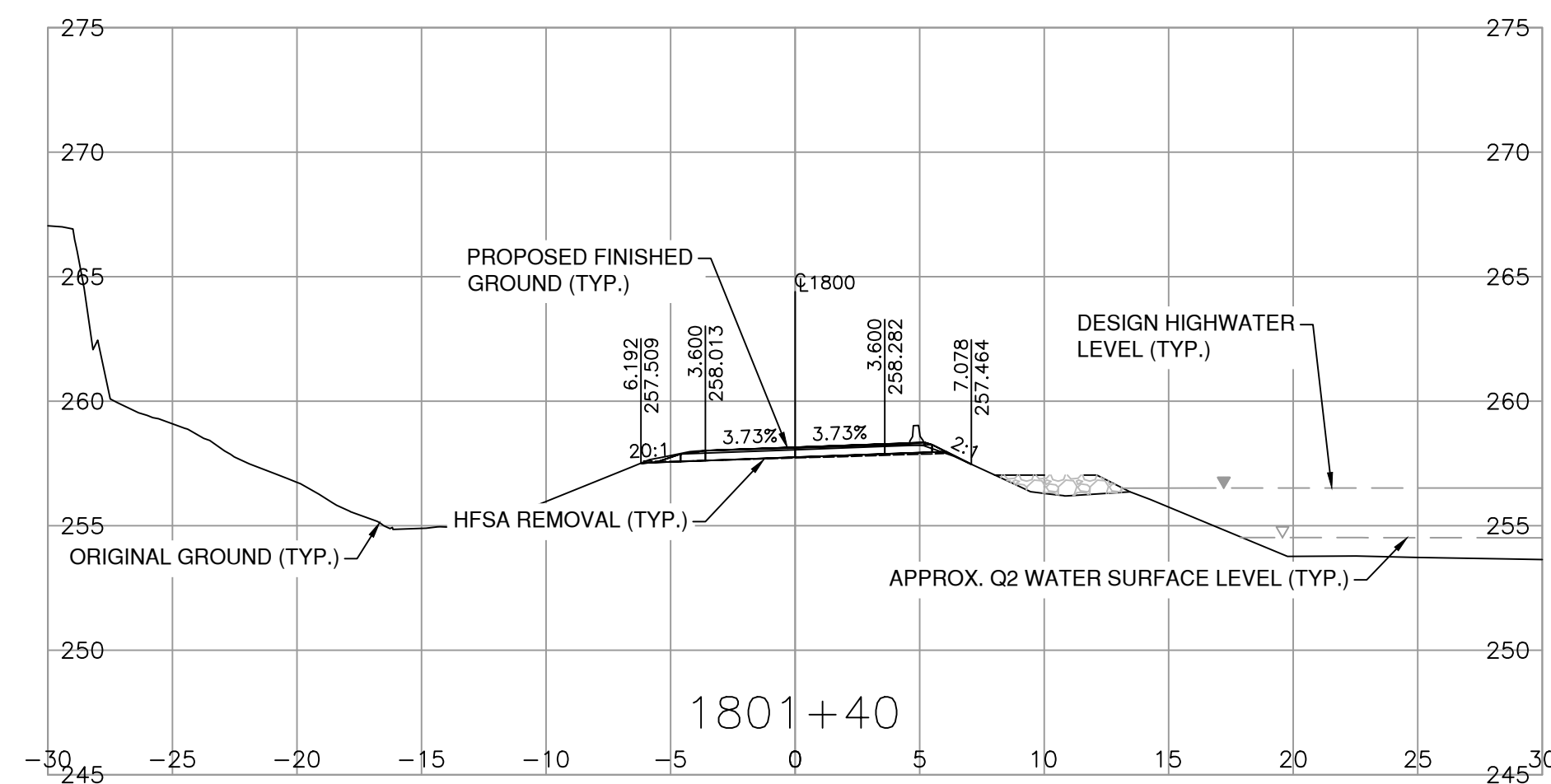
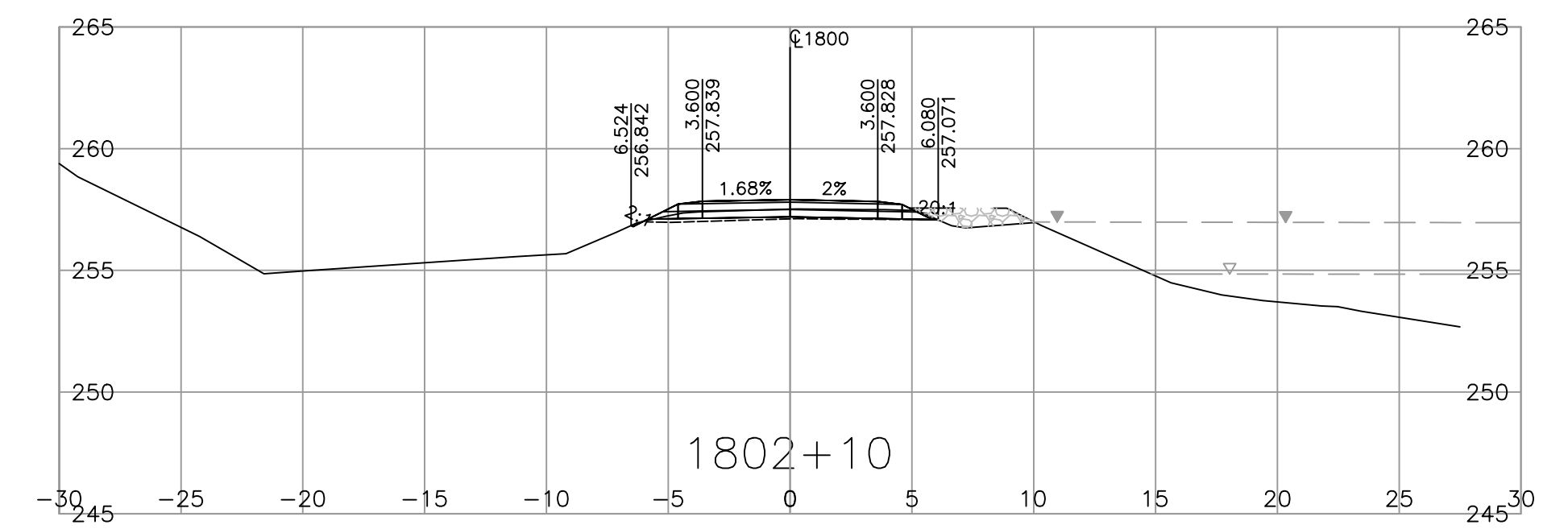
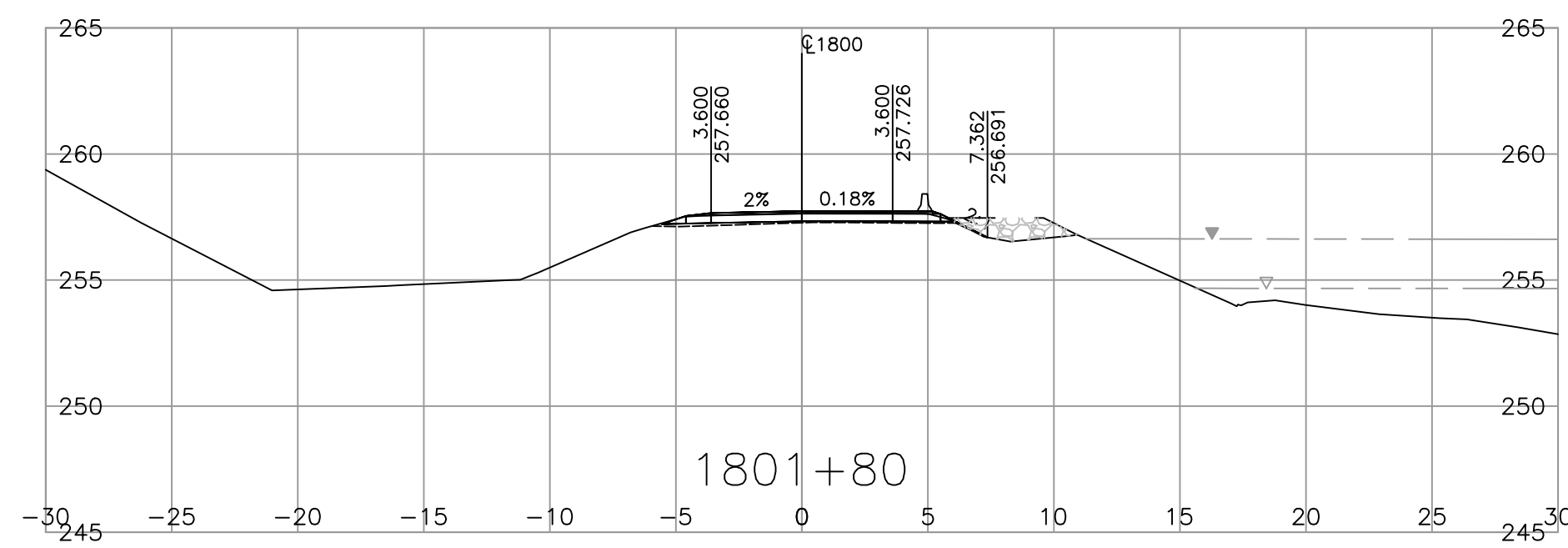
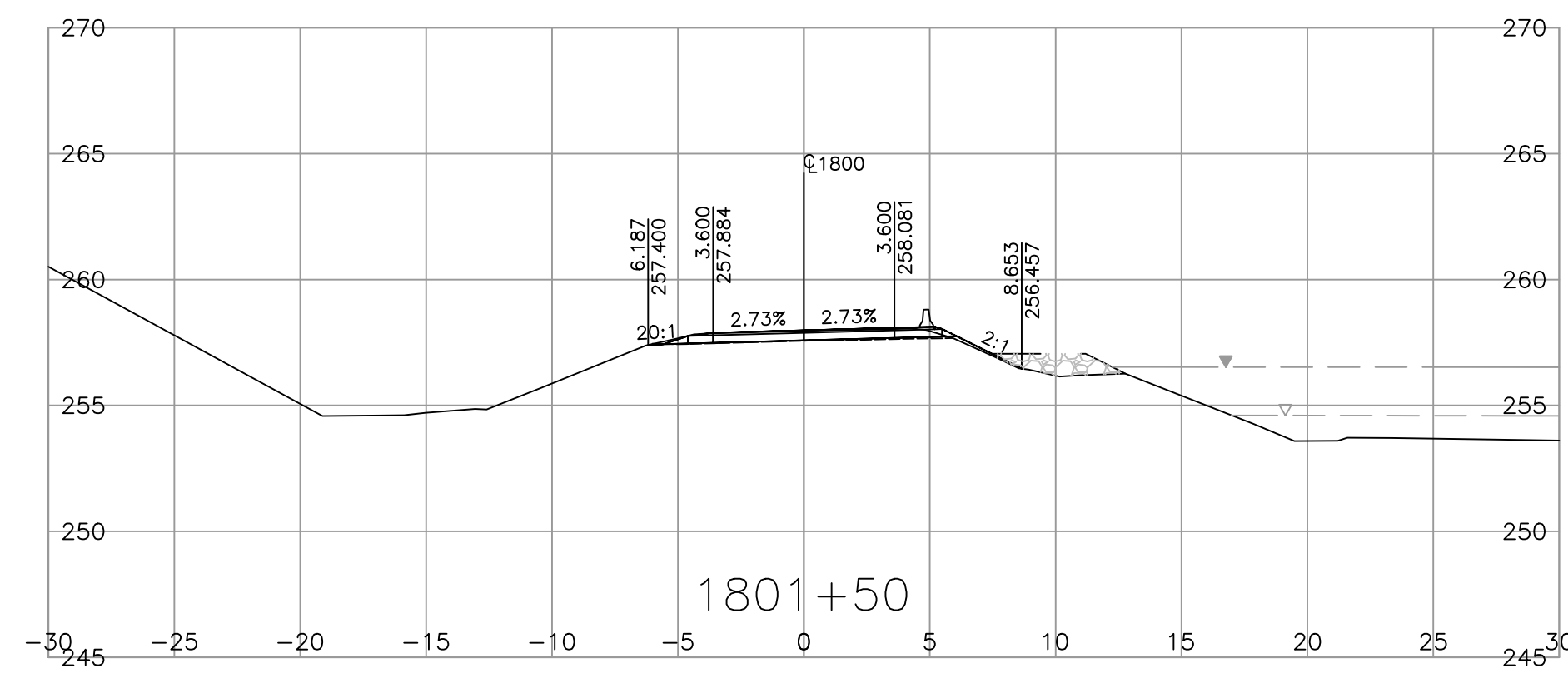
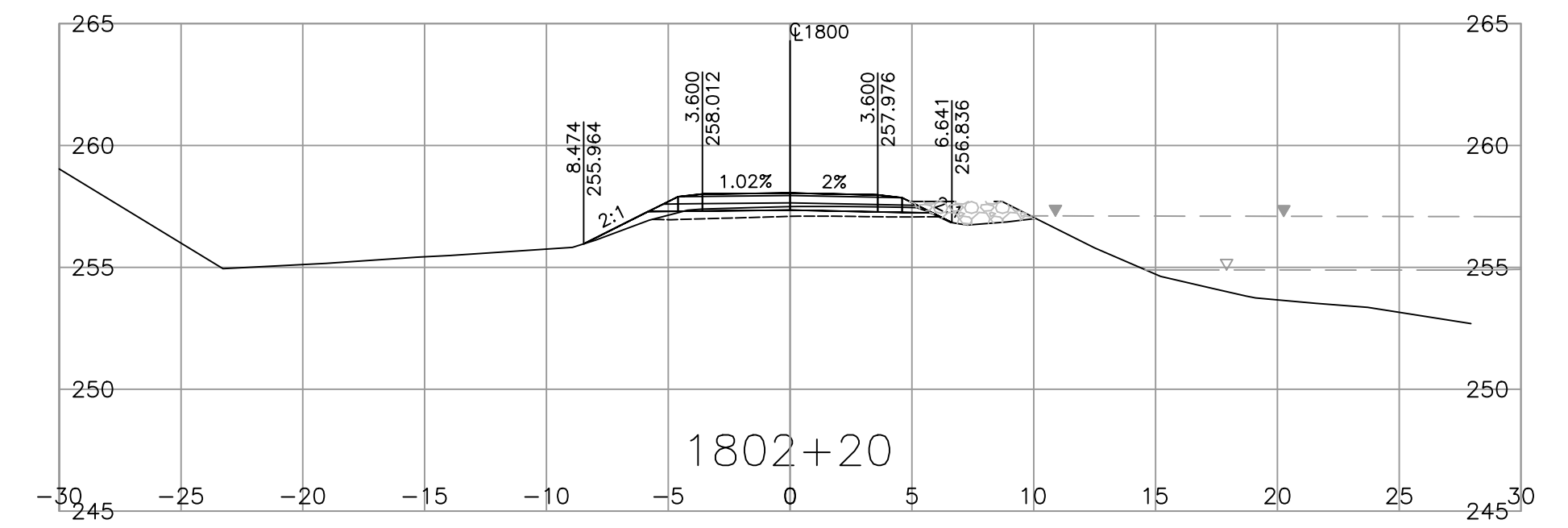
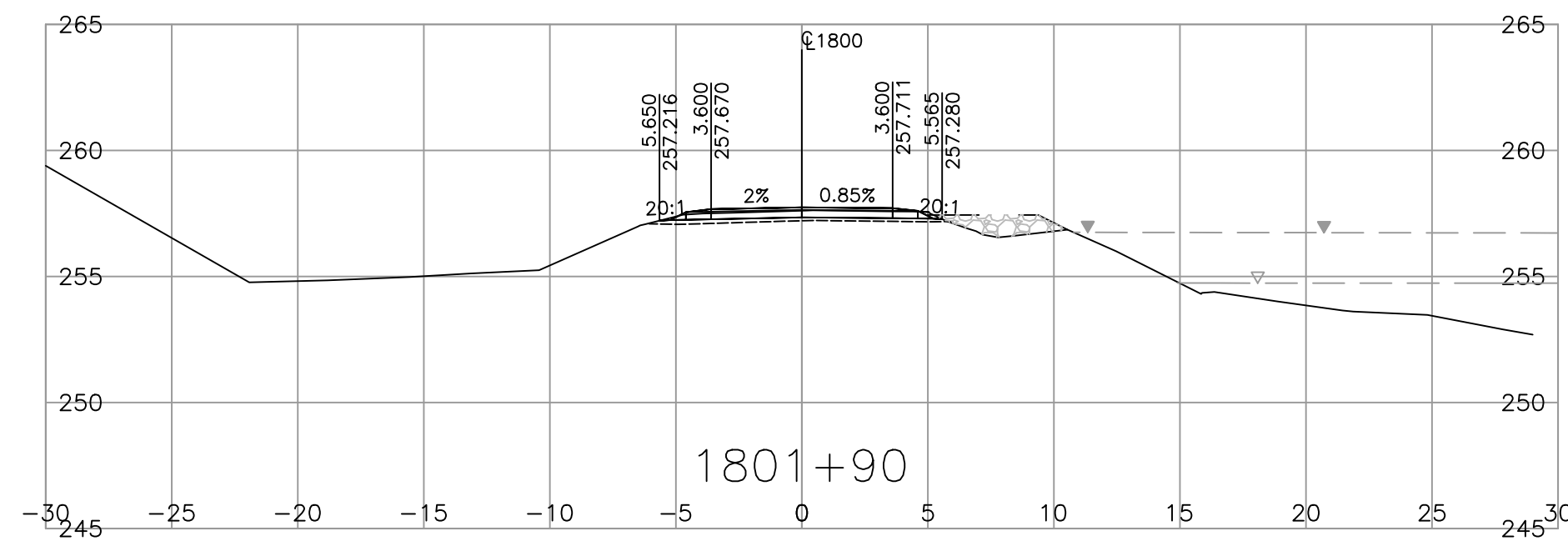
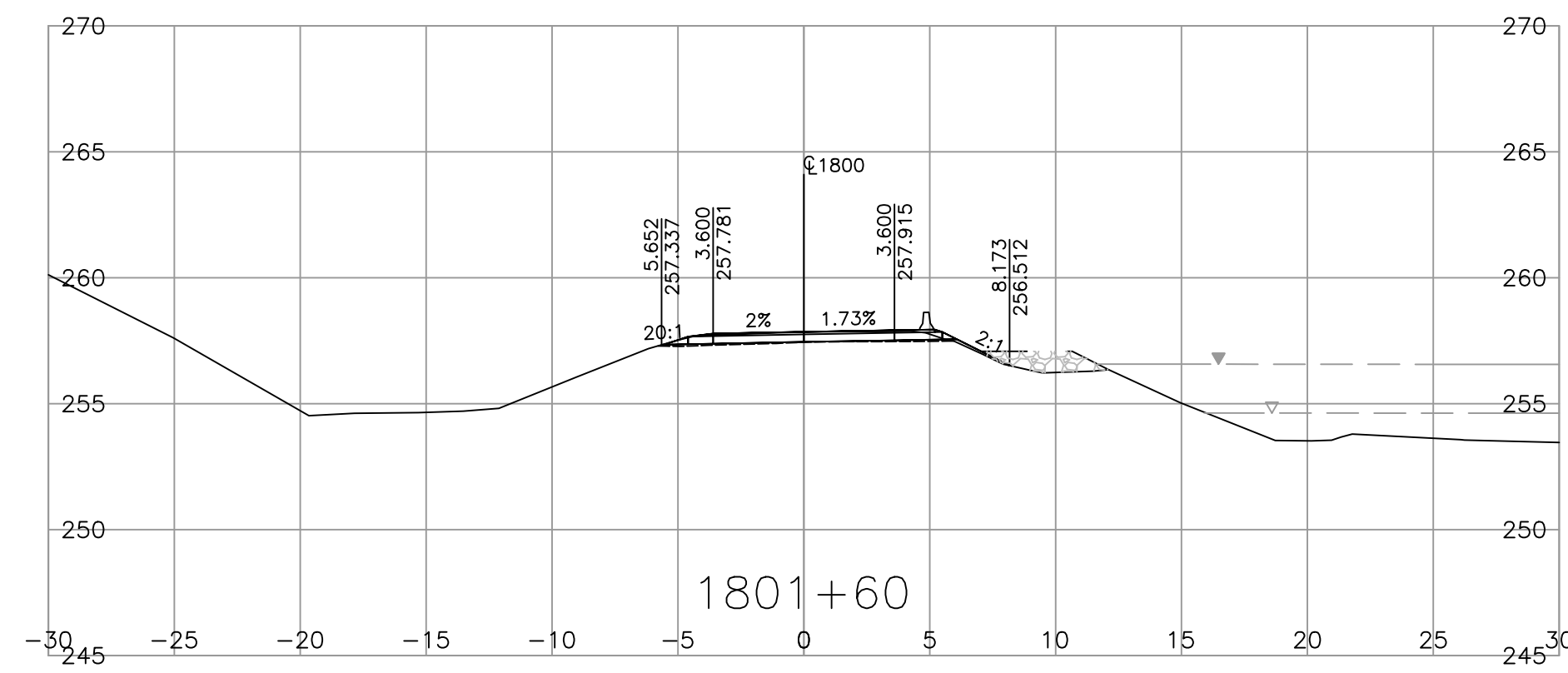
SITE 18 SECTIONS

HIGHWAY 8 km 6 to km 8 EAST OF SPENCES BRIDGE WASHOUTS
SITES 16 - 19

STA. 1800+50 to STA. 1801+30

DESIGNED	C. ATKINSON	DATE	2025-03-05
QUALITY CONTROL	P. CRUICKSHANK	DATE	2025-03-05
QUALITY ASSURANCE	Y. HE	DATE	2025-03-05
DRAWN	C. ATKINSON	DATE	2025-03-05

PROJECT NUMBER	26355-0001	REG	2	DRAWING NUMBER	R2-1300-2101	REV	-
----------------	------------	-----	---	----------------	--------------	-----	---



FOR PLANS SEE R2-1300-211 to 113

FOR PROFILES SEE R2-1300-211 to 212

FOR TYPICAL SECTIONS SEE R2-1300-311

FOR GEOMETRICS, LANING, SIGNING & PAVEMENT MARKINGS SEE R2-1300-411 to 413

FOR HYDROTECHNICAL SEE R2-1300-1111 to 1114



MINISTRY OF TRANSPORTATION AND TRANSIT
SOUTHERN INTERIOR REGION
HIGHWAY ENGINEERING AND GEOMATICS



SCALE 0 2 1:250 12m

CAD FILENAME 1100 SECTIONS

FILE NUMBER

PLOT DATE 2025-03-05

REV	DATE	REVISIONS	NAME

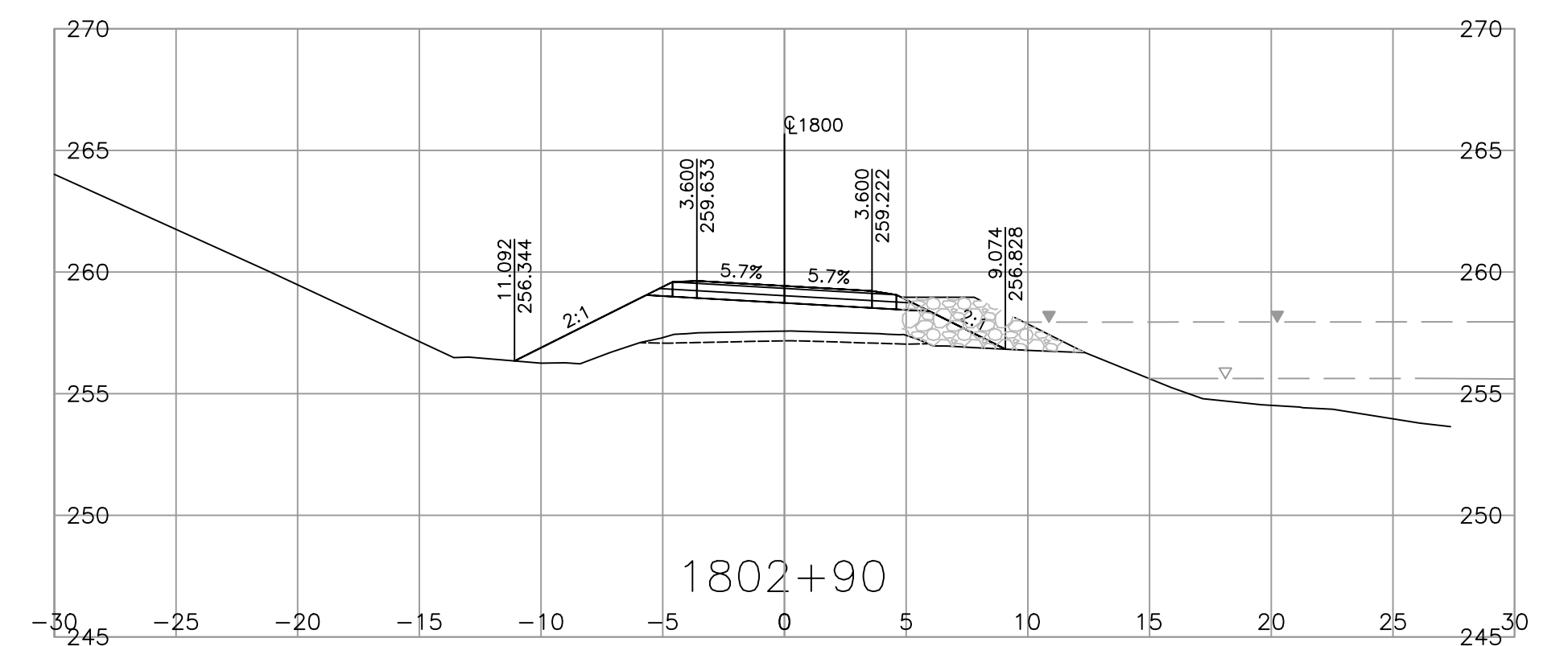
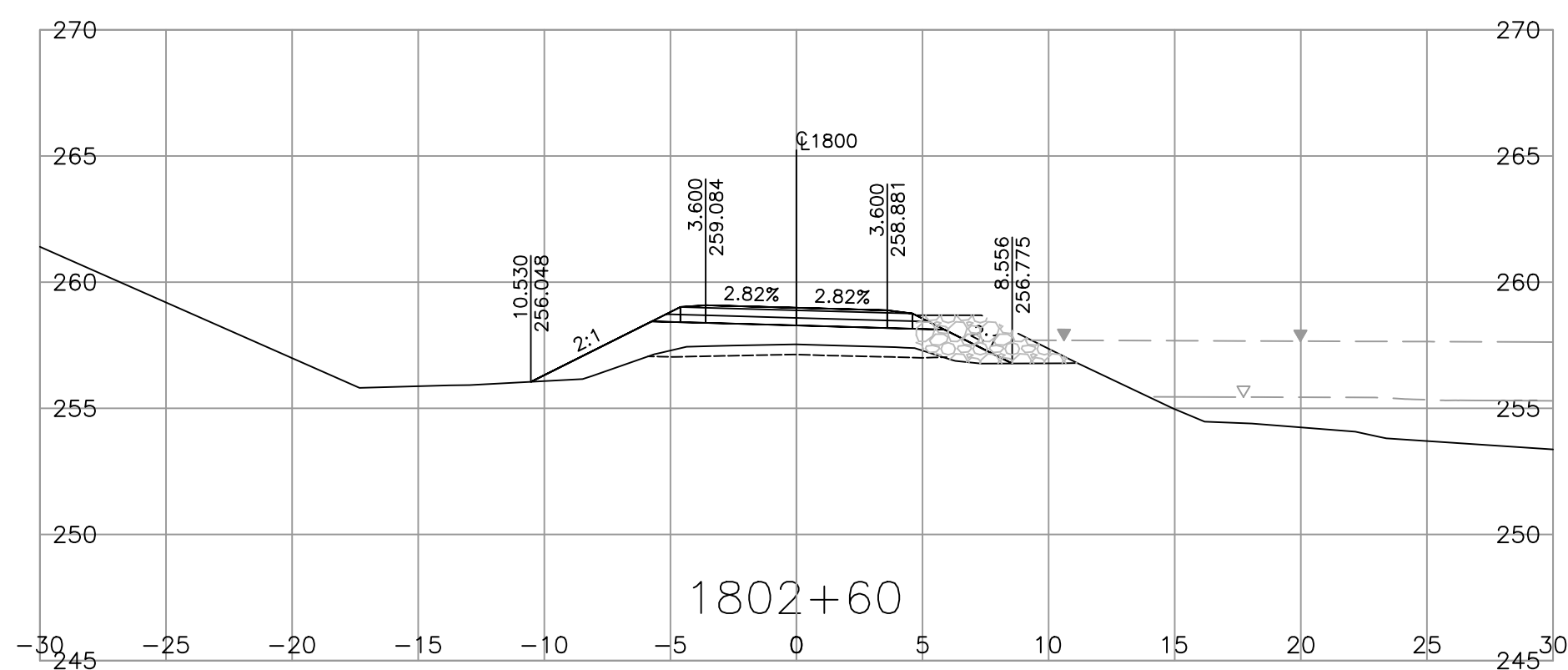
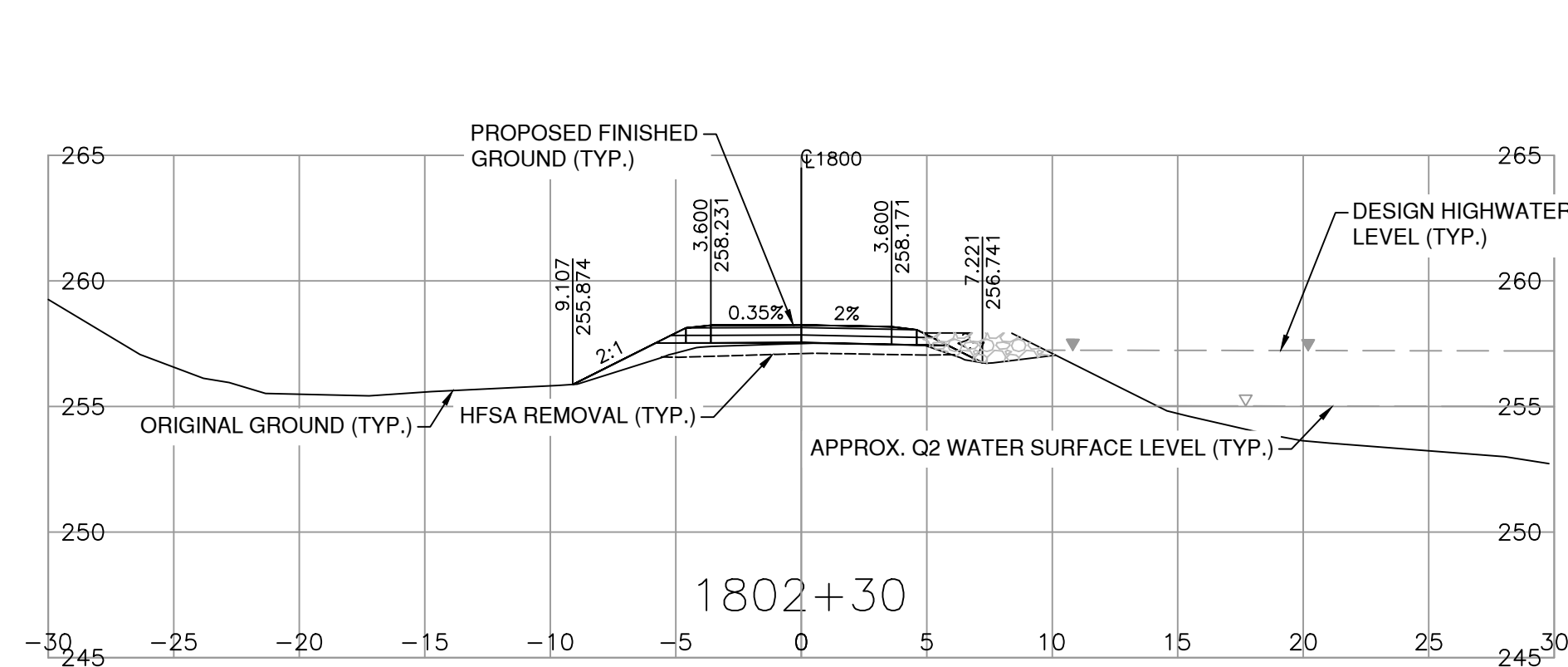
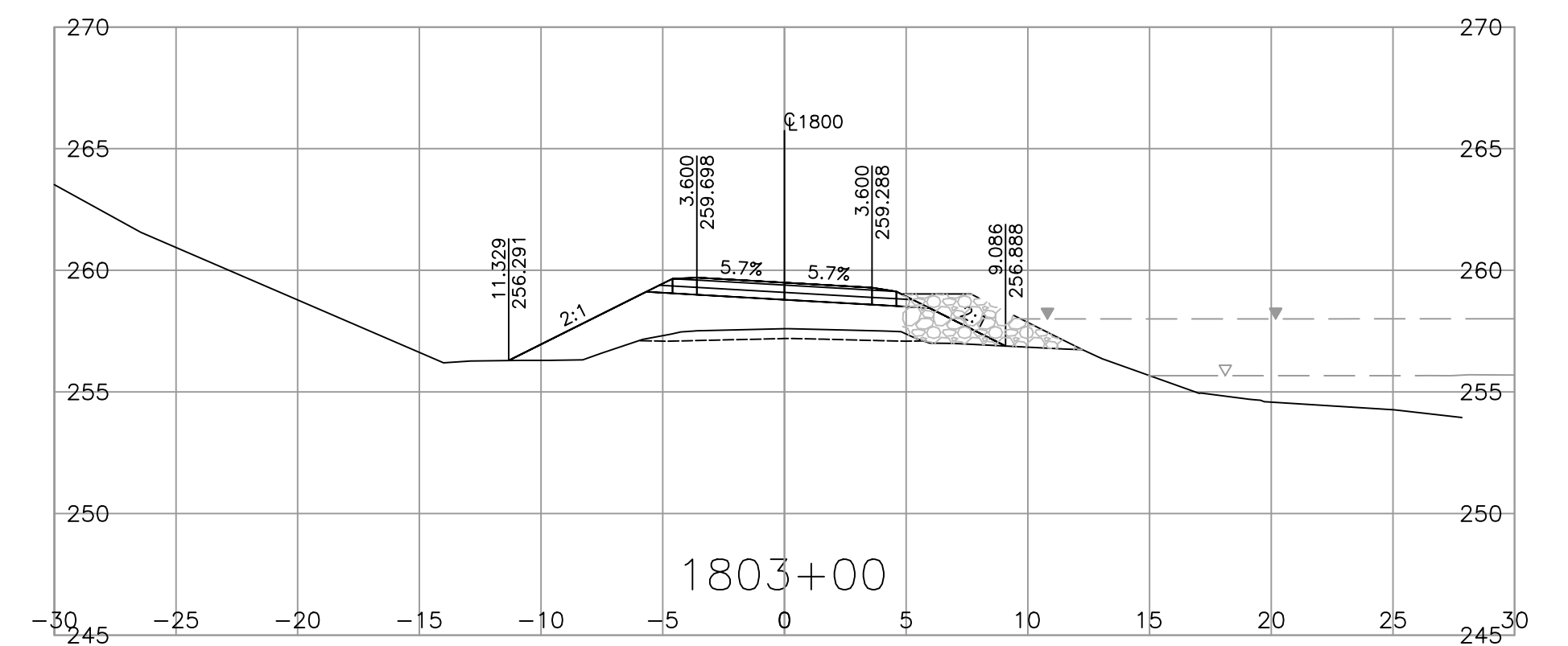
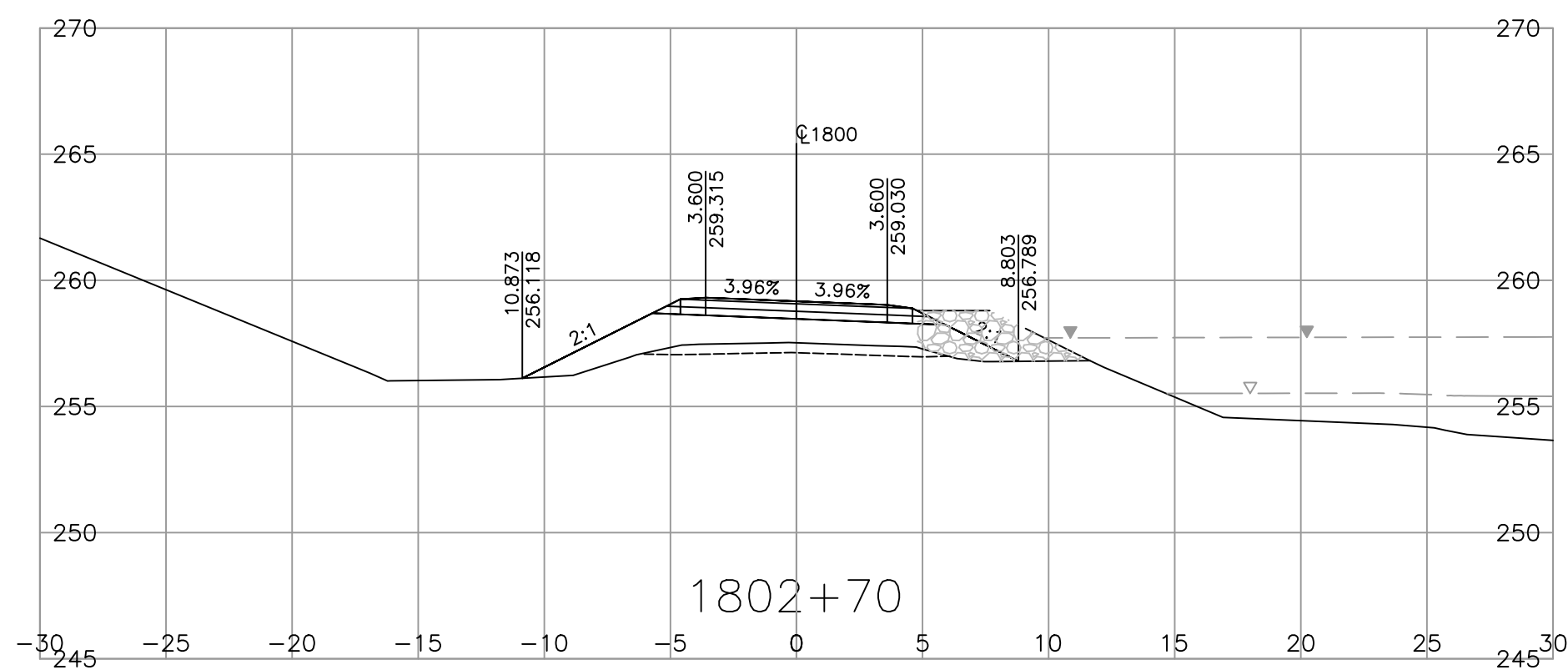
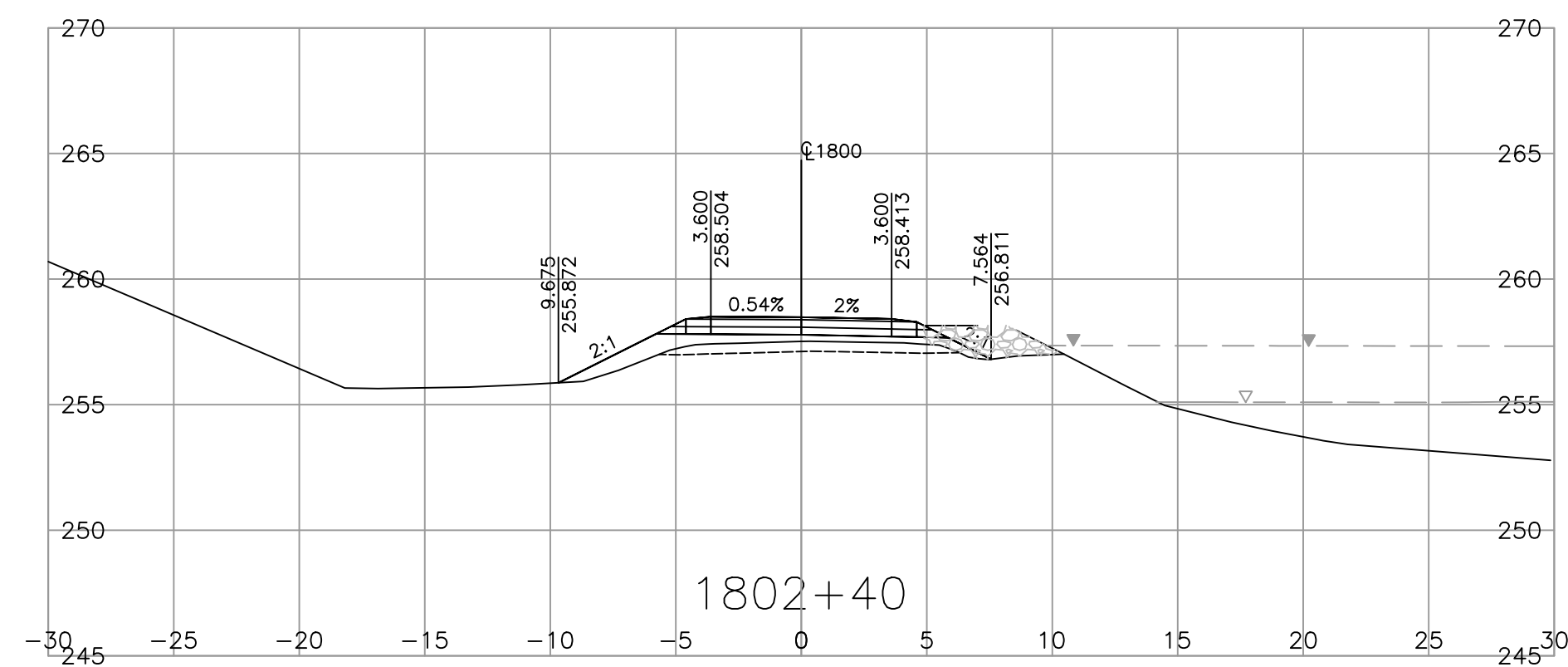
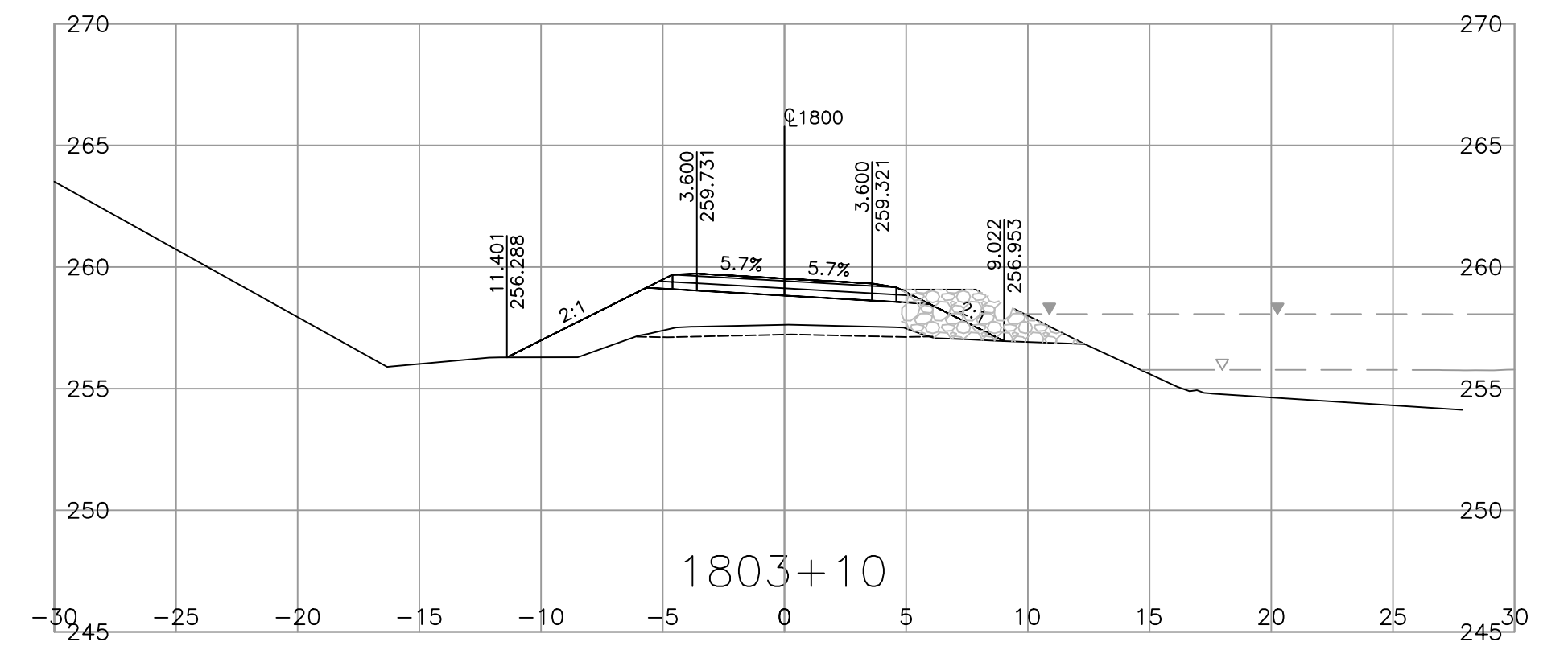
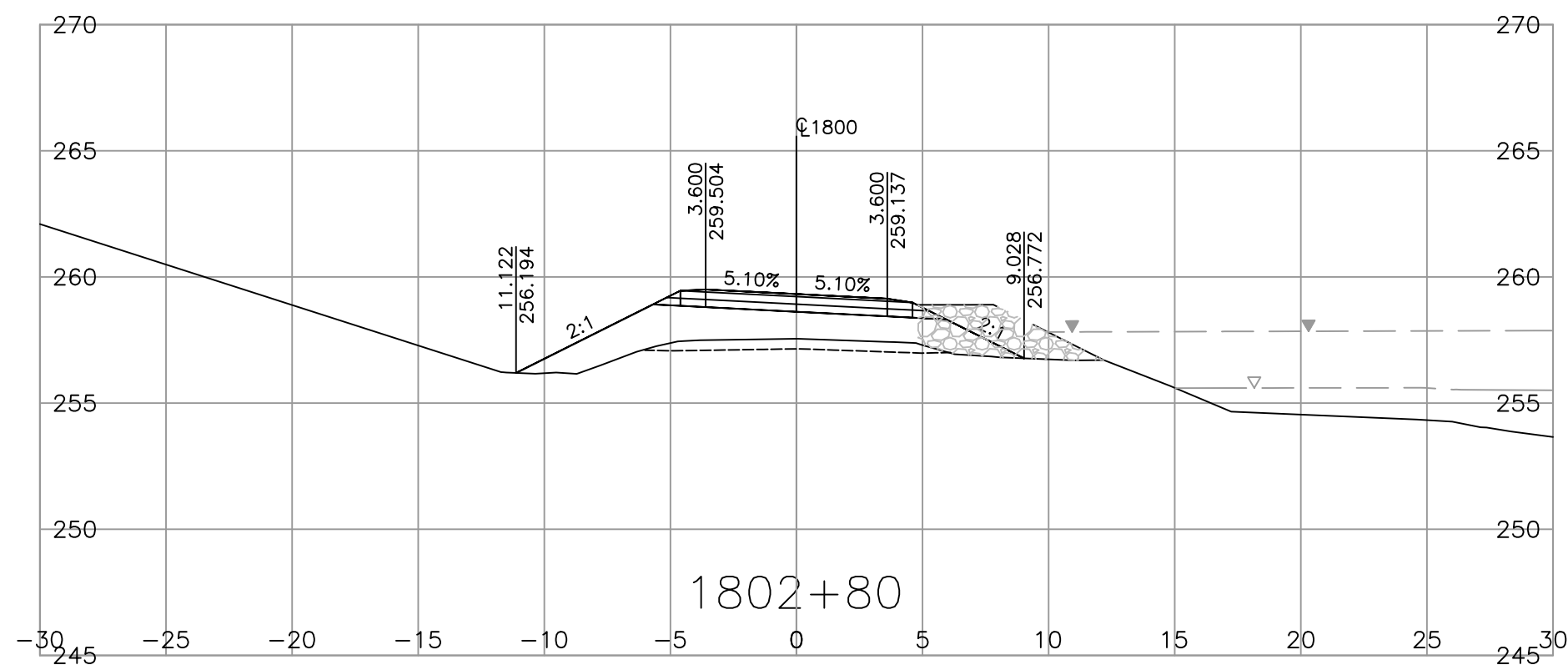
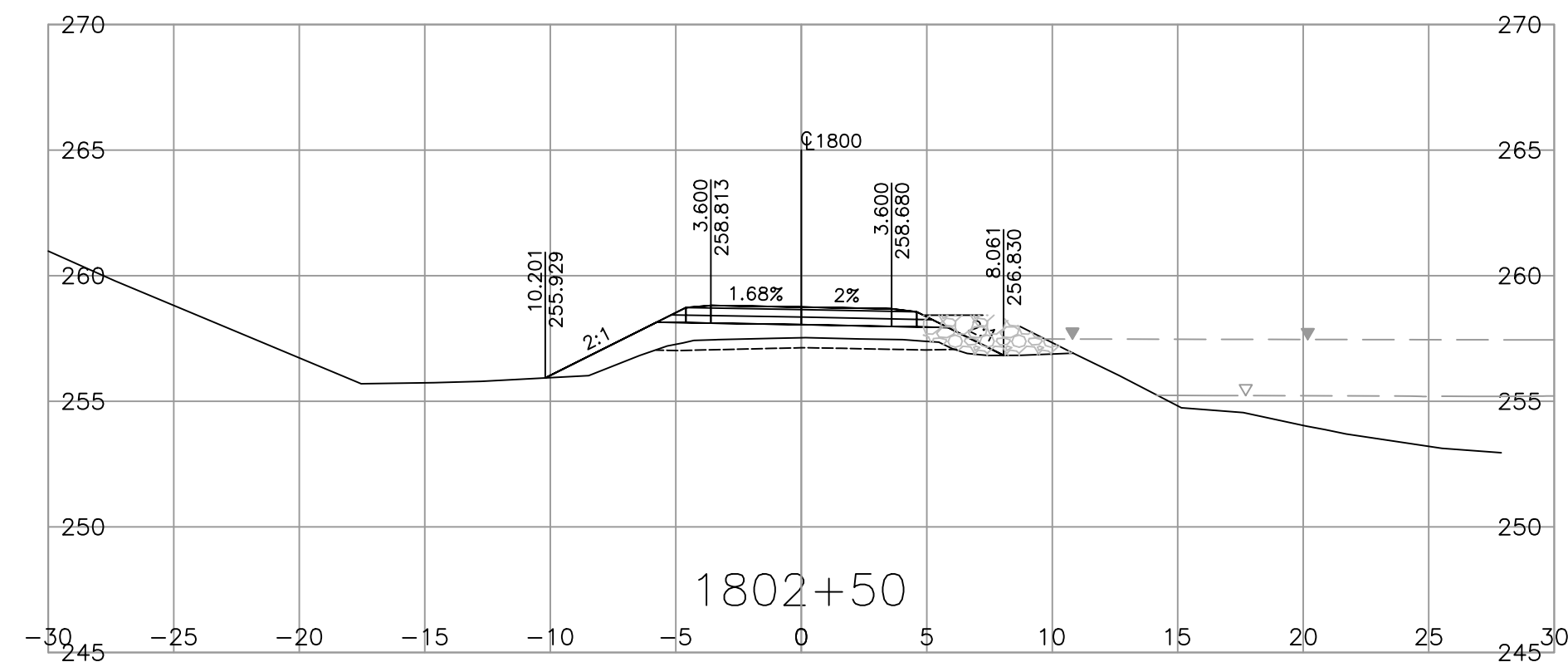
SITE 18 SECTIONS

HIGHWAY 8 km 6 to km 8 EAST OF SPENCES BRIDGE WASHOUTS
SITES 16 - 19

STA. 1801+40 to STA. 1802+20

DESIGNED	C. ATKINSON	DATE	2025-03-05
QUALITY CONTROL	P. CRUICKSHANK	DATE	2025-03-05
QUALITY ASSURANCE	Y. HE	DATE	2025-03-05
DRAWN	C. ATKINSON	DATE	2025-03-05

PROJECT NUMBER	REG	DRAWING NUMBER	REV
26355-0001	2	R2-1300-2102	-



FOR PLANS SEE R2-1300-211 to 113

FOR PROFILES SEE R2-1300-211 to 212

FOR TYPICAL SECTIONS SEE R2-1300-311

FOR GEOMETRICS, LANING, SIGNING & PAVEMENT MARKINGS SEE R2-1300-411 to 413

FOR HYDROTECHNICAL SEE R2-1300-1111 to 1114



MINISTRY OF TRANSPORTATION AND TRANSIT
SOUTHERN INTERIOR REGION
HIGHWAY ENGINEERING AND GEOMATICS



SCALE 0 2 1:250 12m

CAD FILENAME 1100 SECTIONS

FILE NUMBER

PLOT DATE 2025-03-05

REV	DATE	REVISIONS	NAME

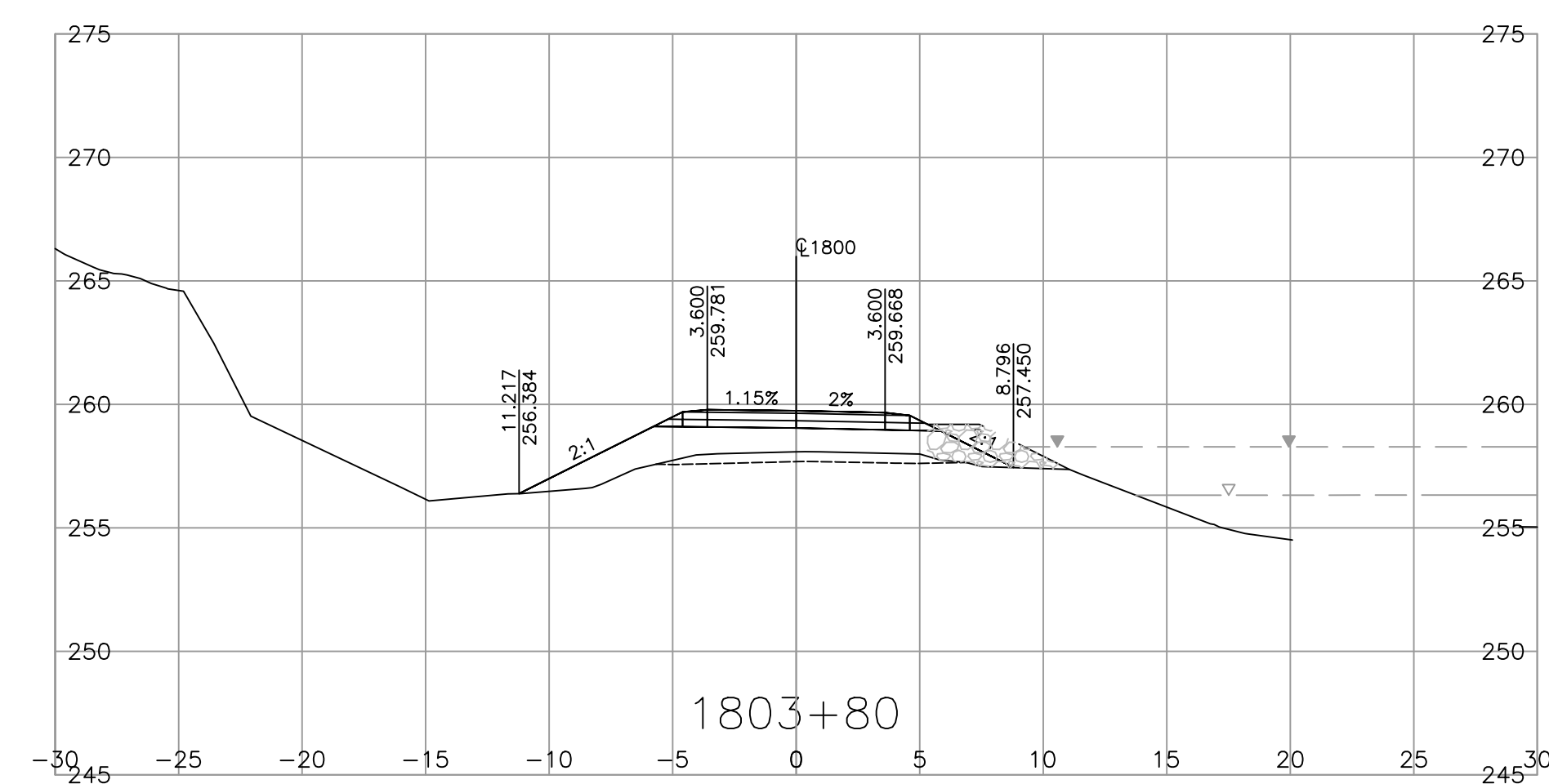
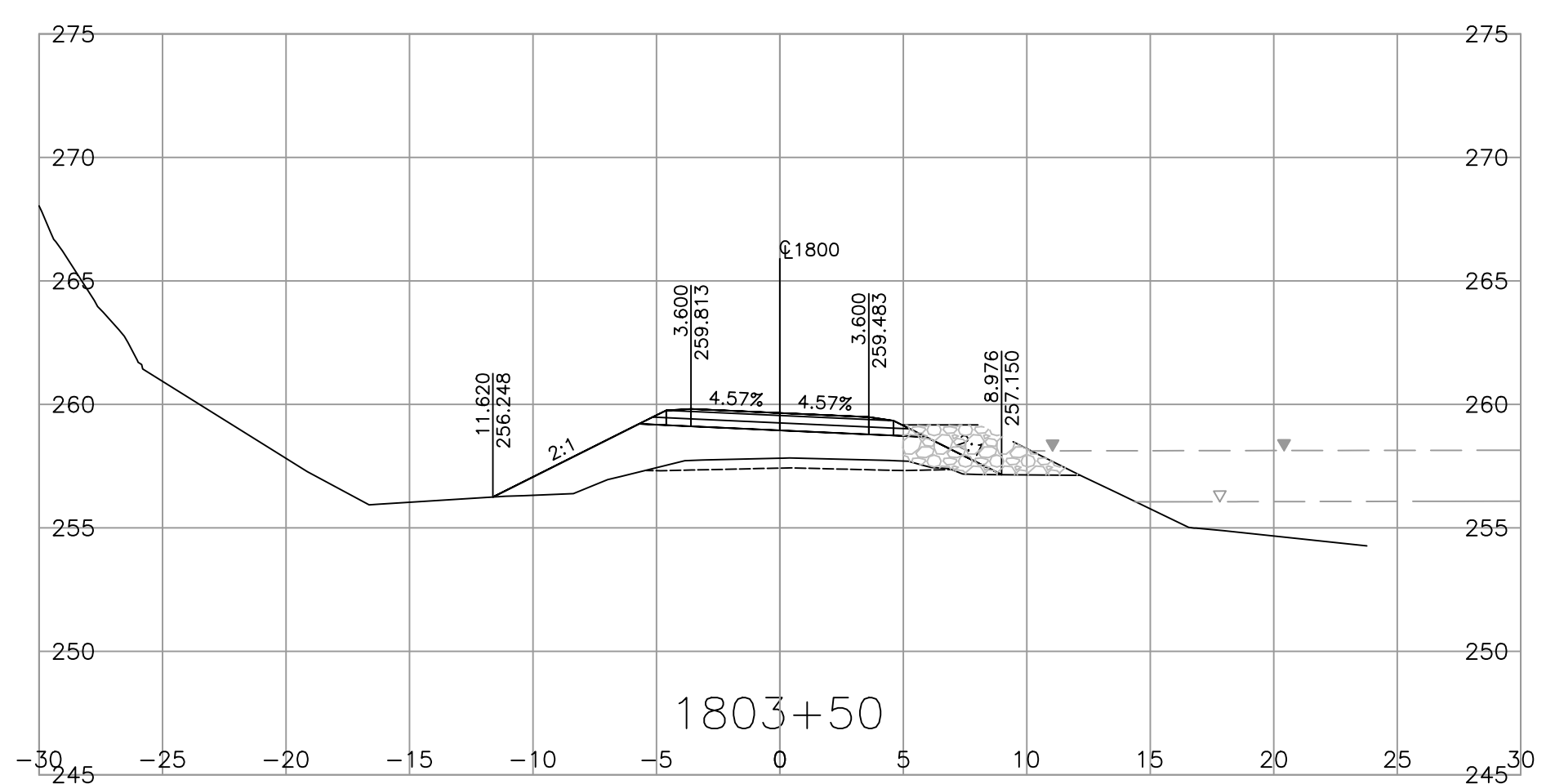
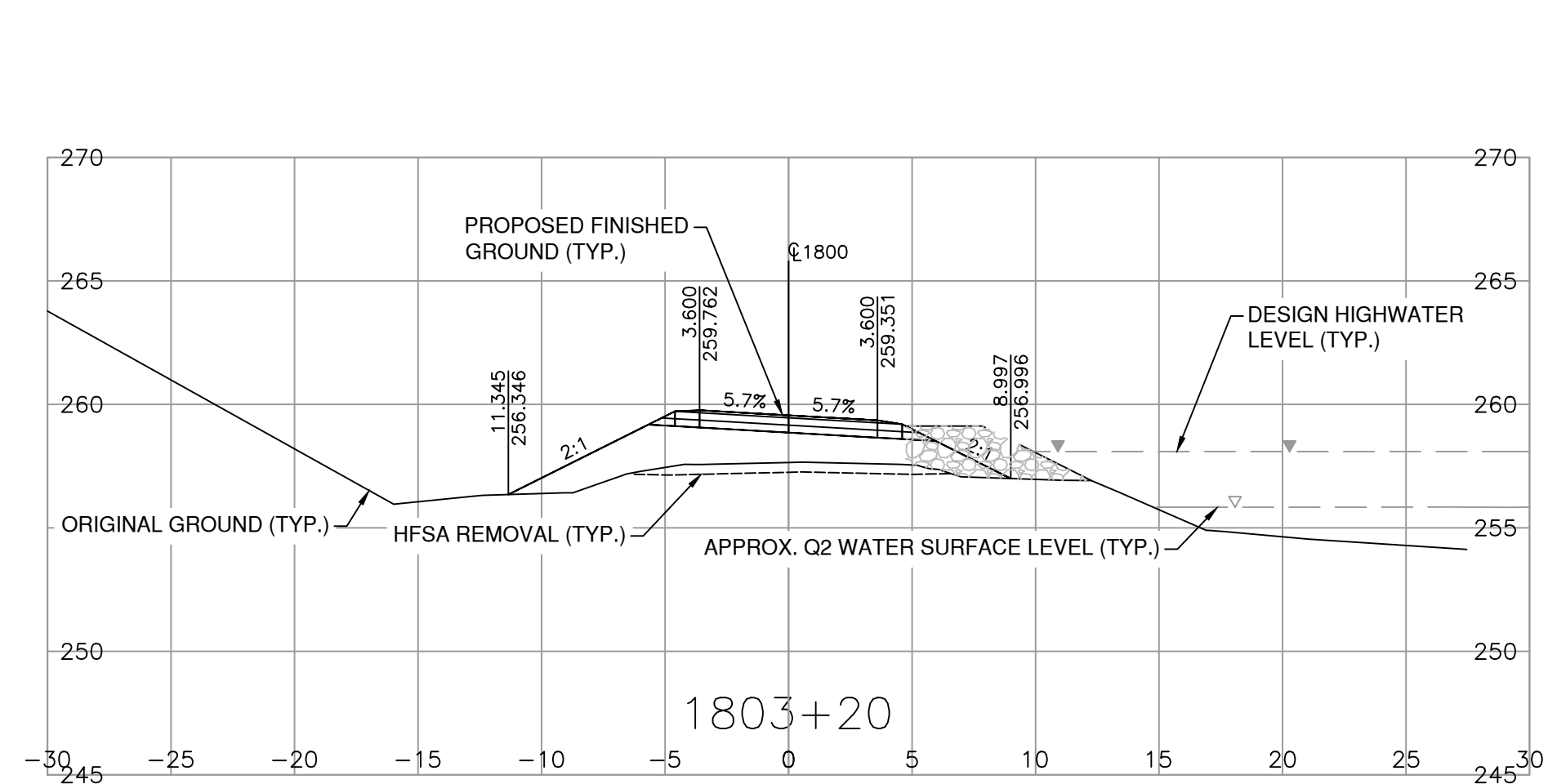
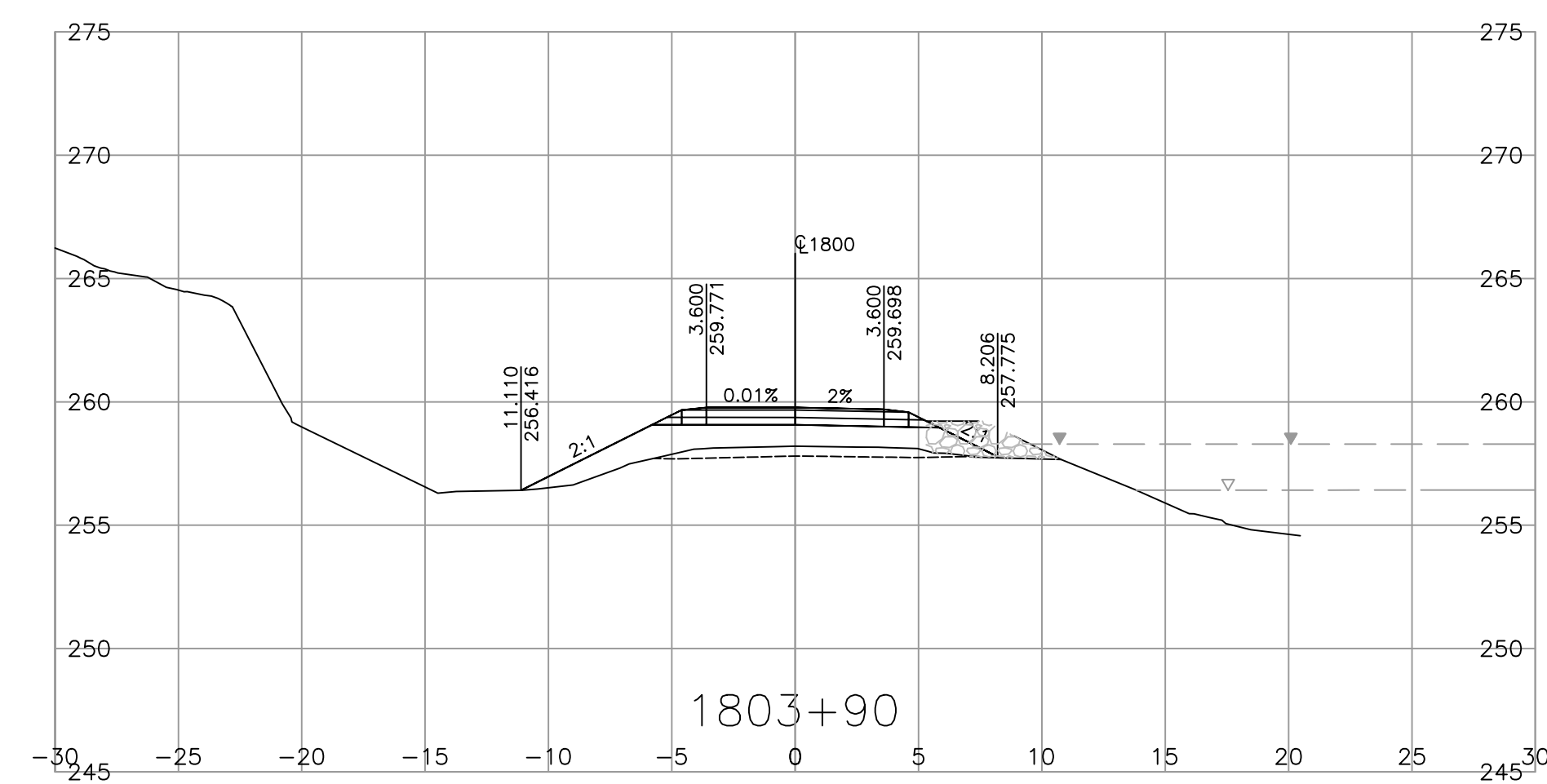
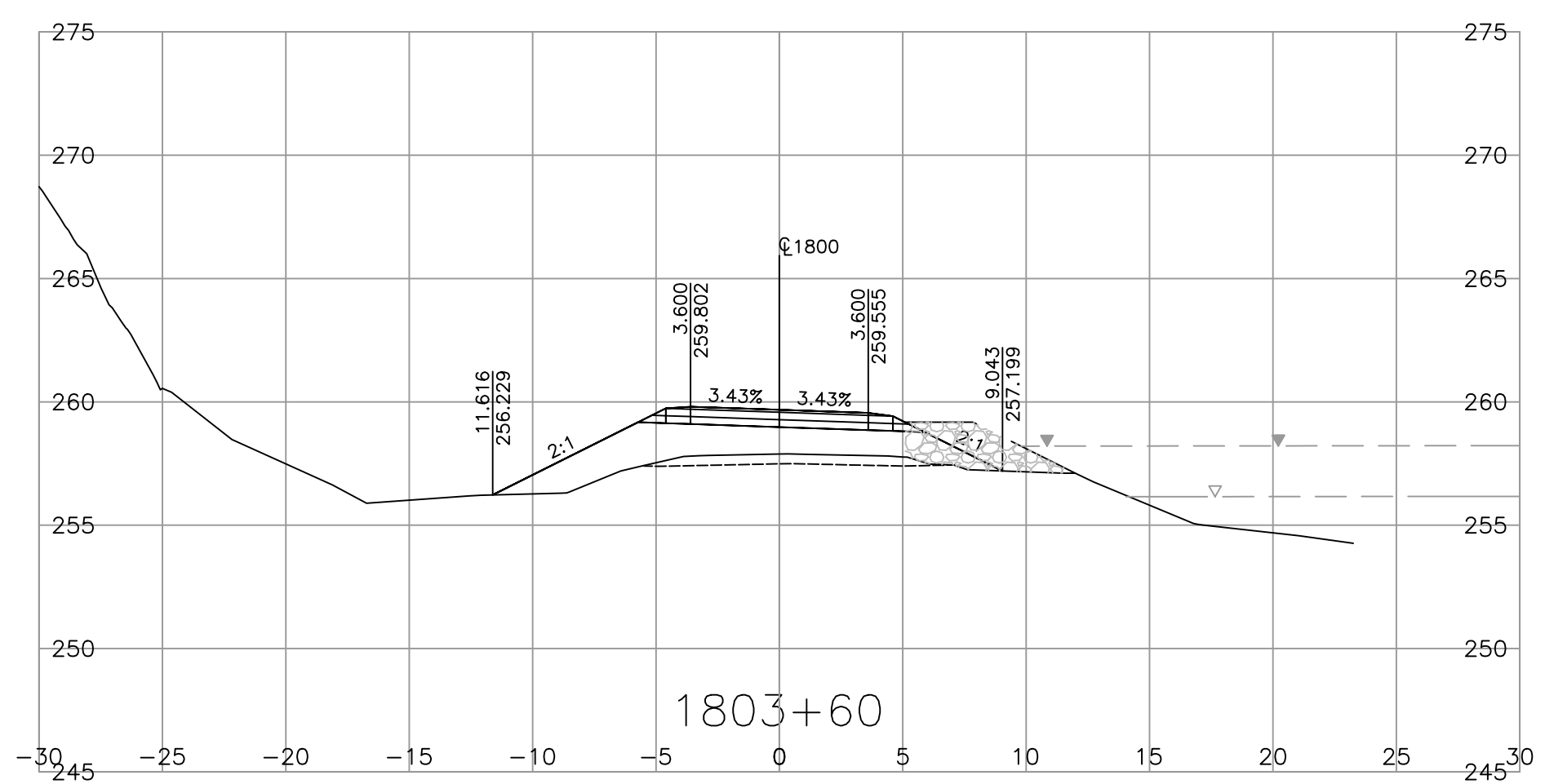
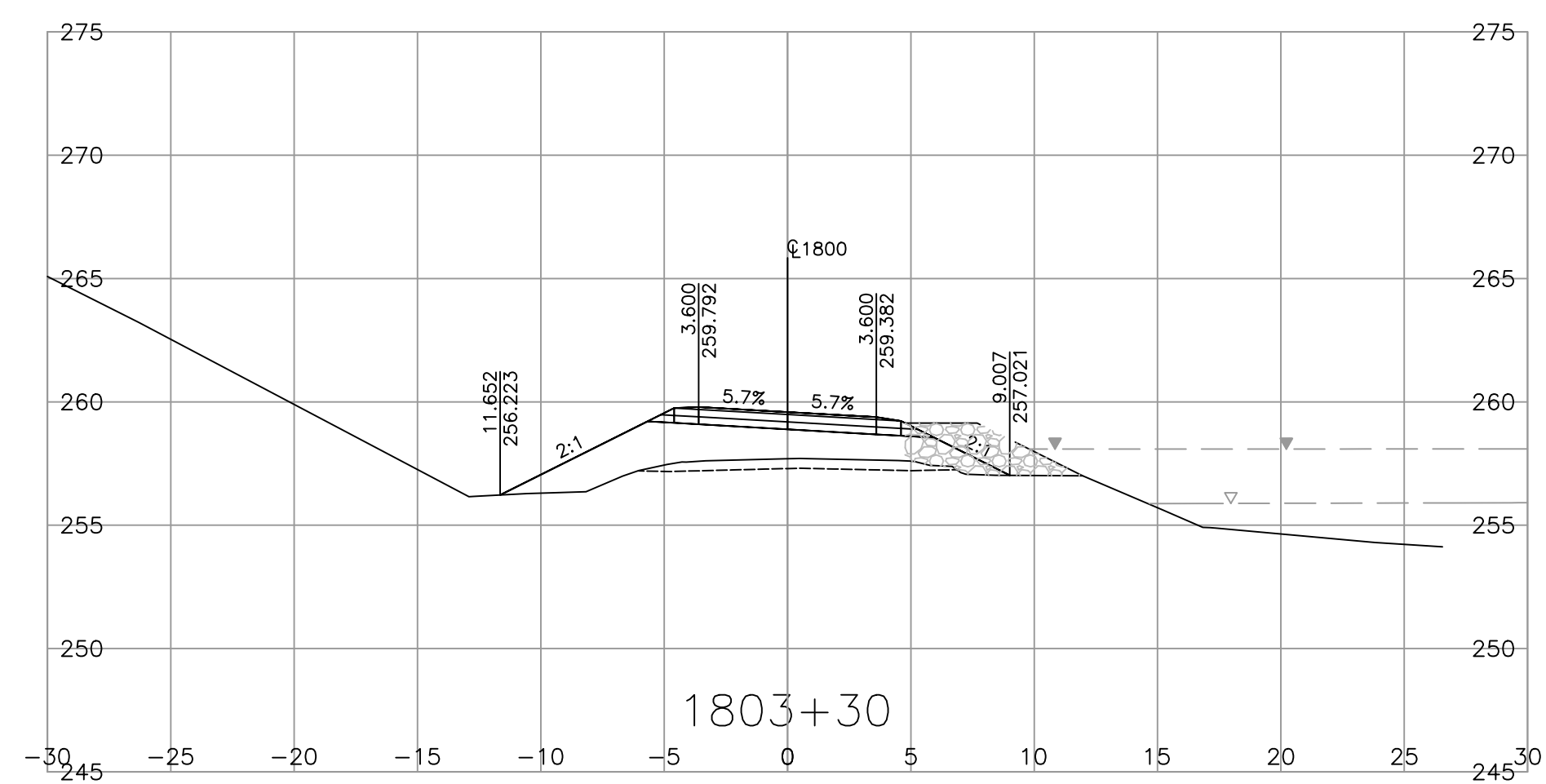
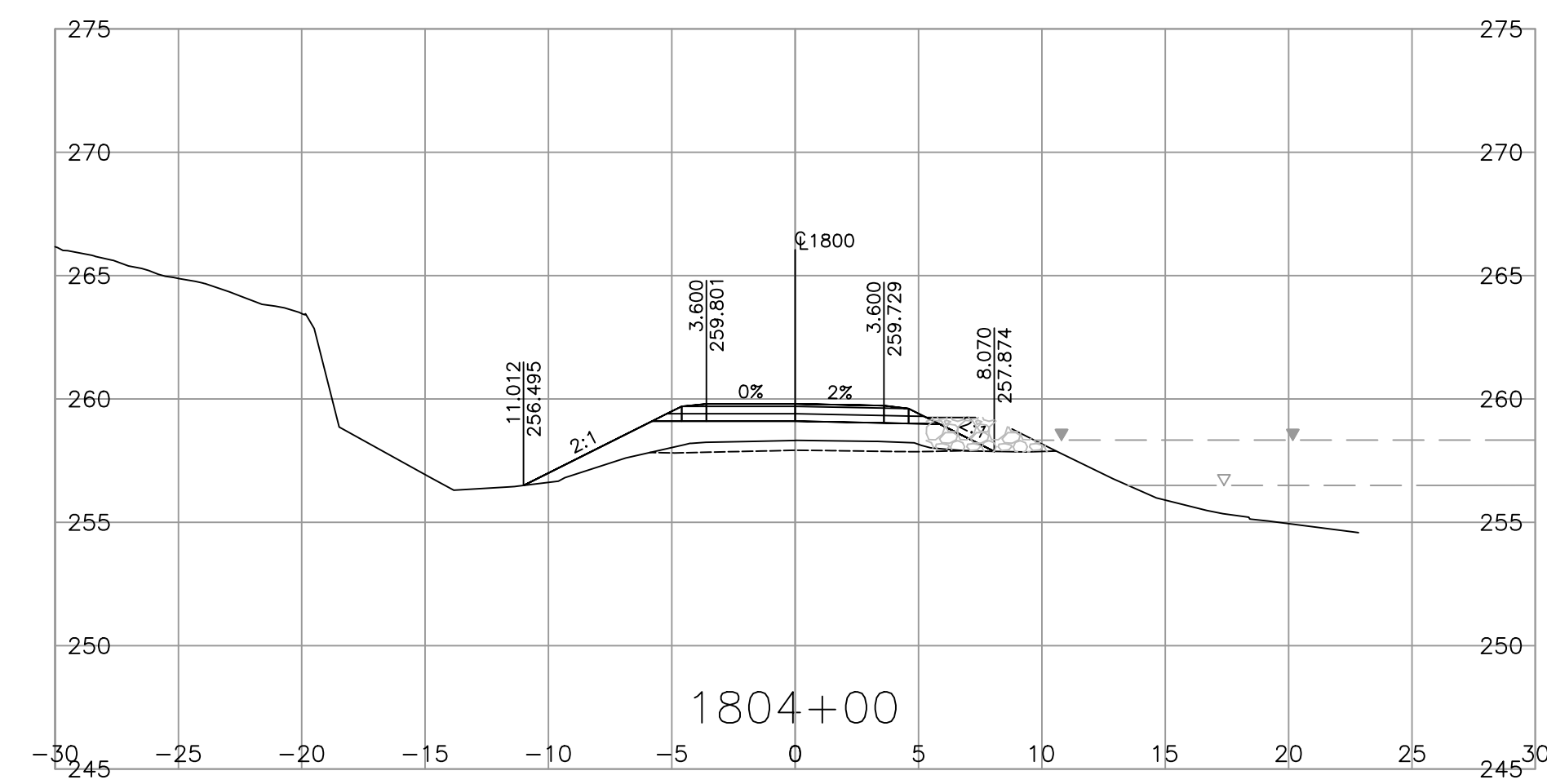
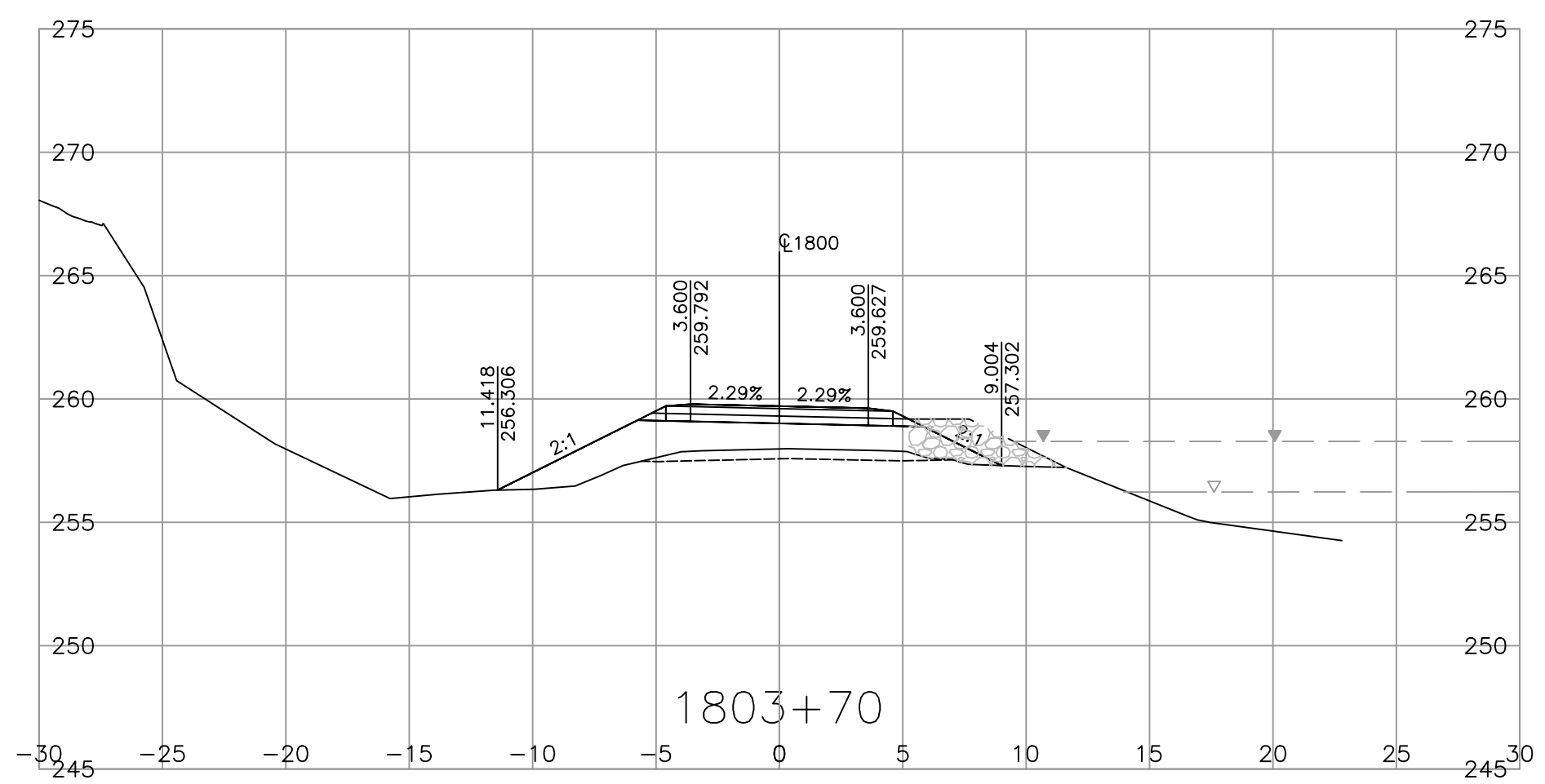
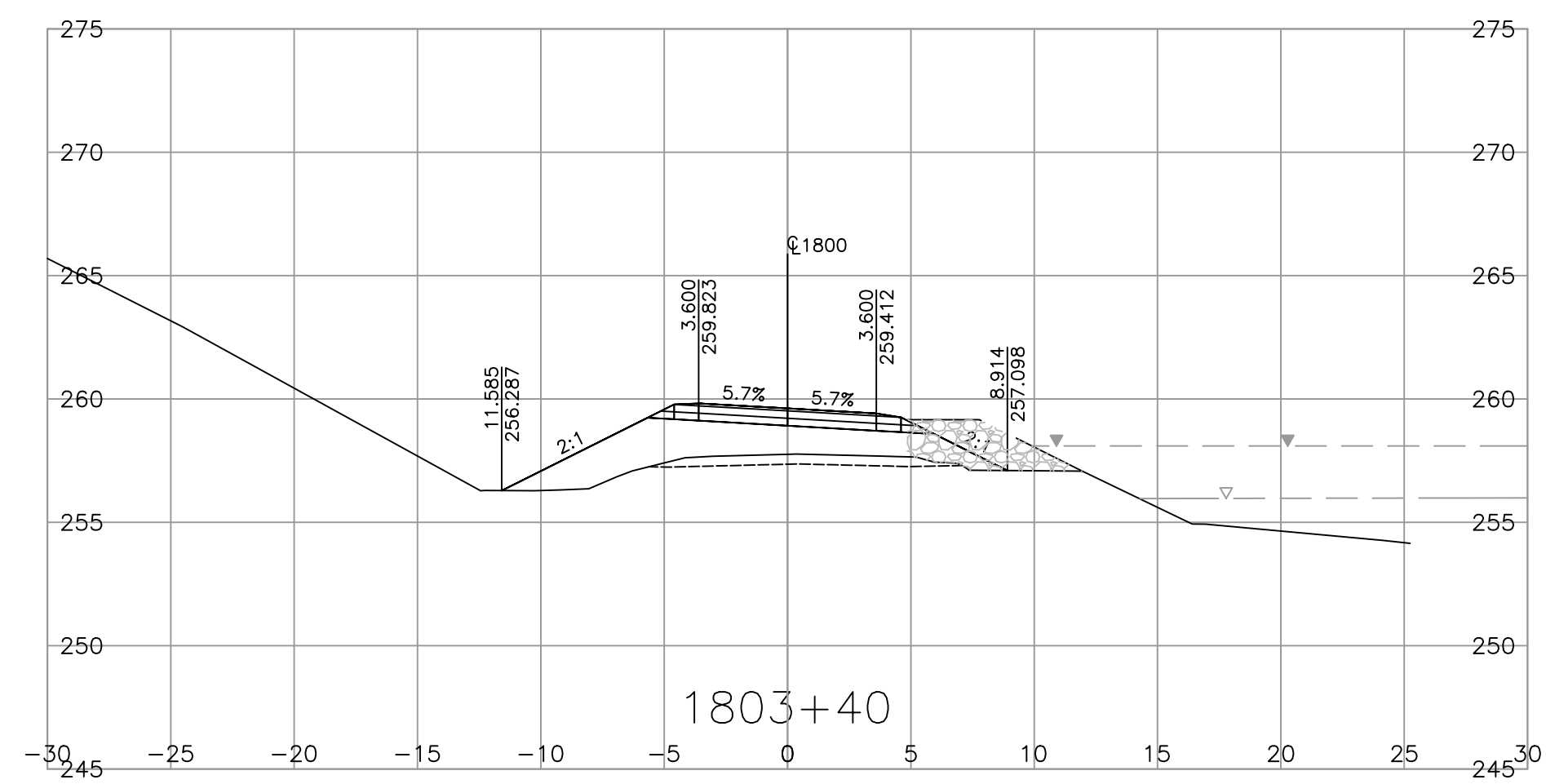
SITE 18 SECTIONS

HIGHWAY 8 km 6 to km 8 EAST OF SPENCES BRIDGE WASHOUTS
SITES 16 - 19

STA. 1802+30 to STA. 1803+10

DESIGNED	C. ATKINSON	DATE	2025-03-05
QUALITY CONTROL	P. CRUICKSHANK	DATE	2025-03-05
QUALITY ASSURANCE	Y. HE	DATE	2025-03-05
DRAWN	C. ATKINSON	DATE	2025-03-05

PROJECT NUMBER	REG	DRAWING NUMBER	REV
26355-0001	2	R2-1300-2103	-



FOR PLANS SEE R2-1300-211 to 113

FOR PROFILES SEE R2-1300-211 to 212

FOR TYPICAL SECTIONS SEE R2-1300-311

FOR GEOMETRICS, LANING, SIGNING & PAVEMENT MARKINGS SEE R2-1300-411 to 413

FOR HYDROTECHNICAL SEE R2-1300-1111 to 1114



MINISTRY OF TRANSPORTATION AND TRANSIT
SOUTHERN INTERIOR REGION
HIGHWAY ENGINEERING AND GEOMATICS



SCALE 0 2 1:250 12m

CAD FILENAME 1100 SECTIONS

FILE NUMBER

PLOT DATE 2025-03-05

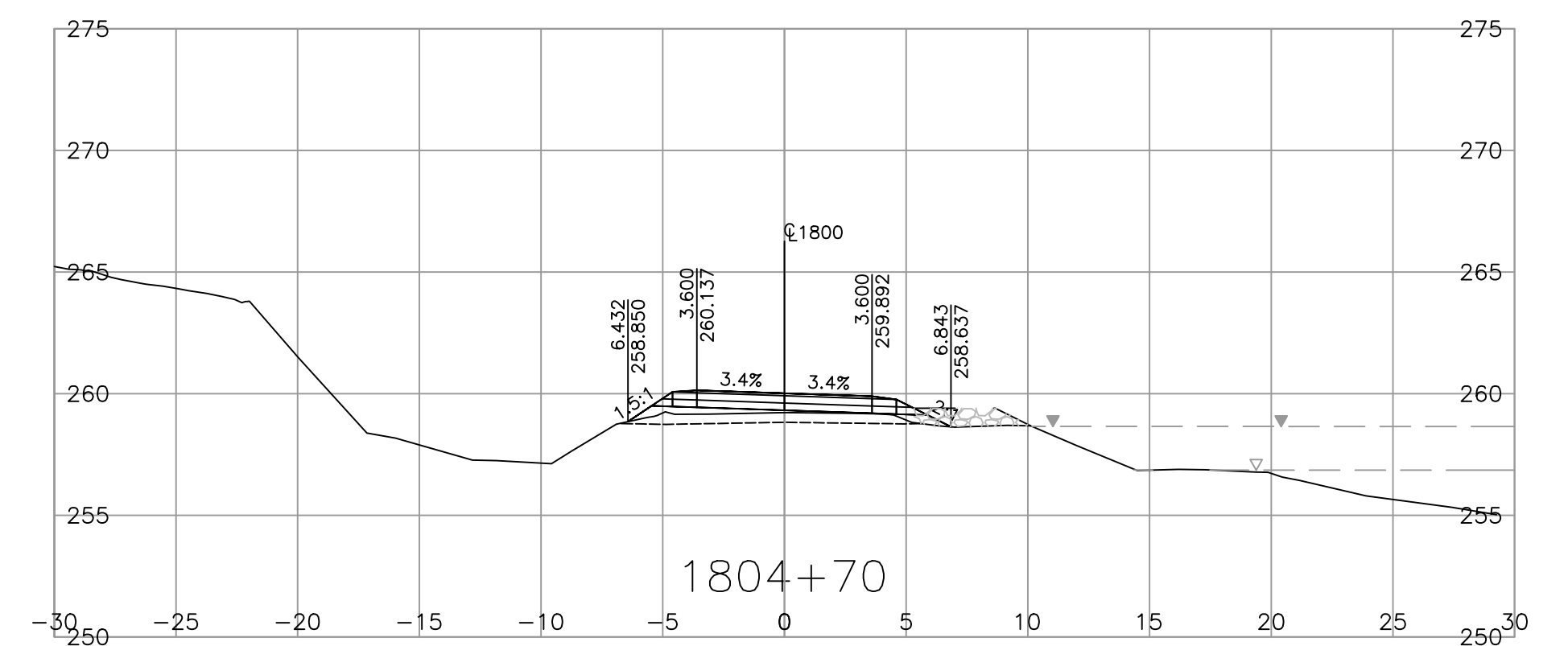
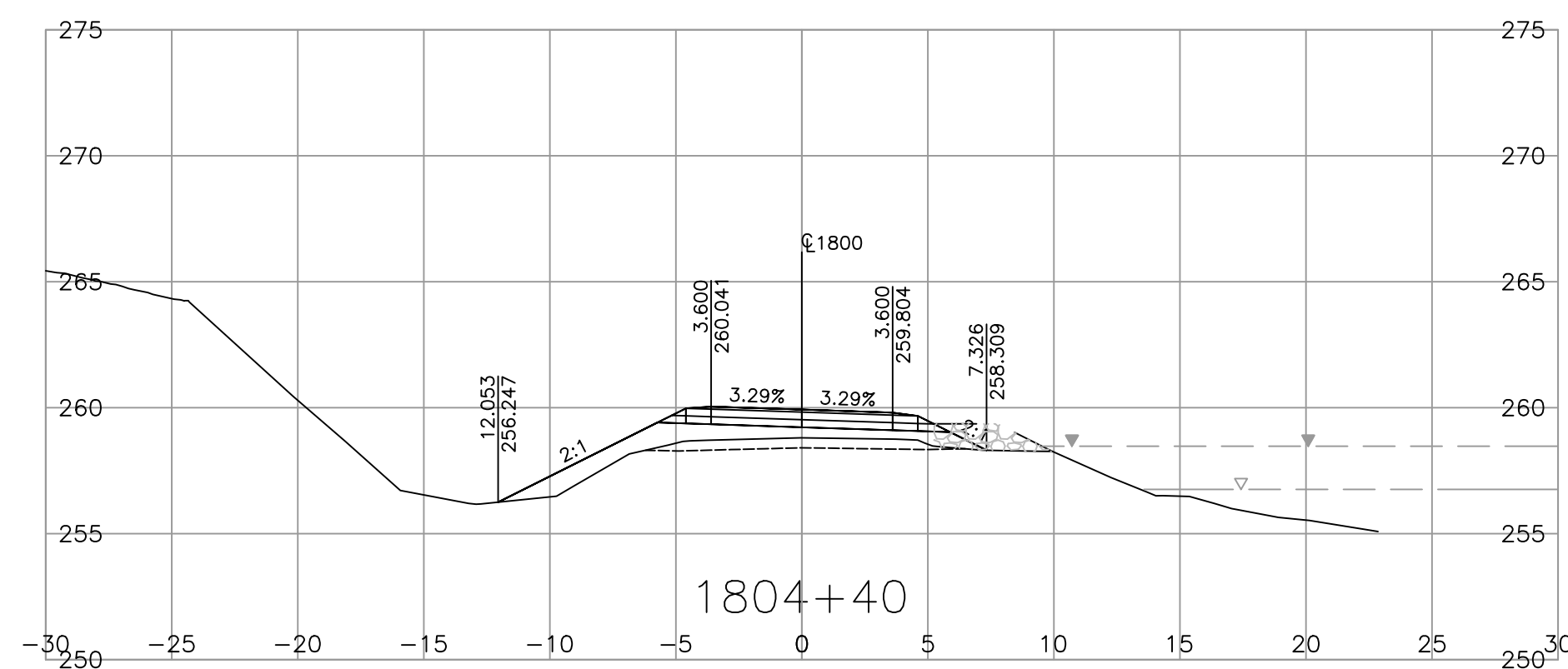
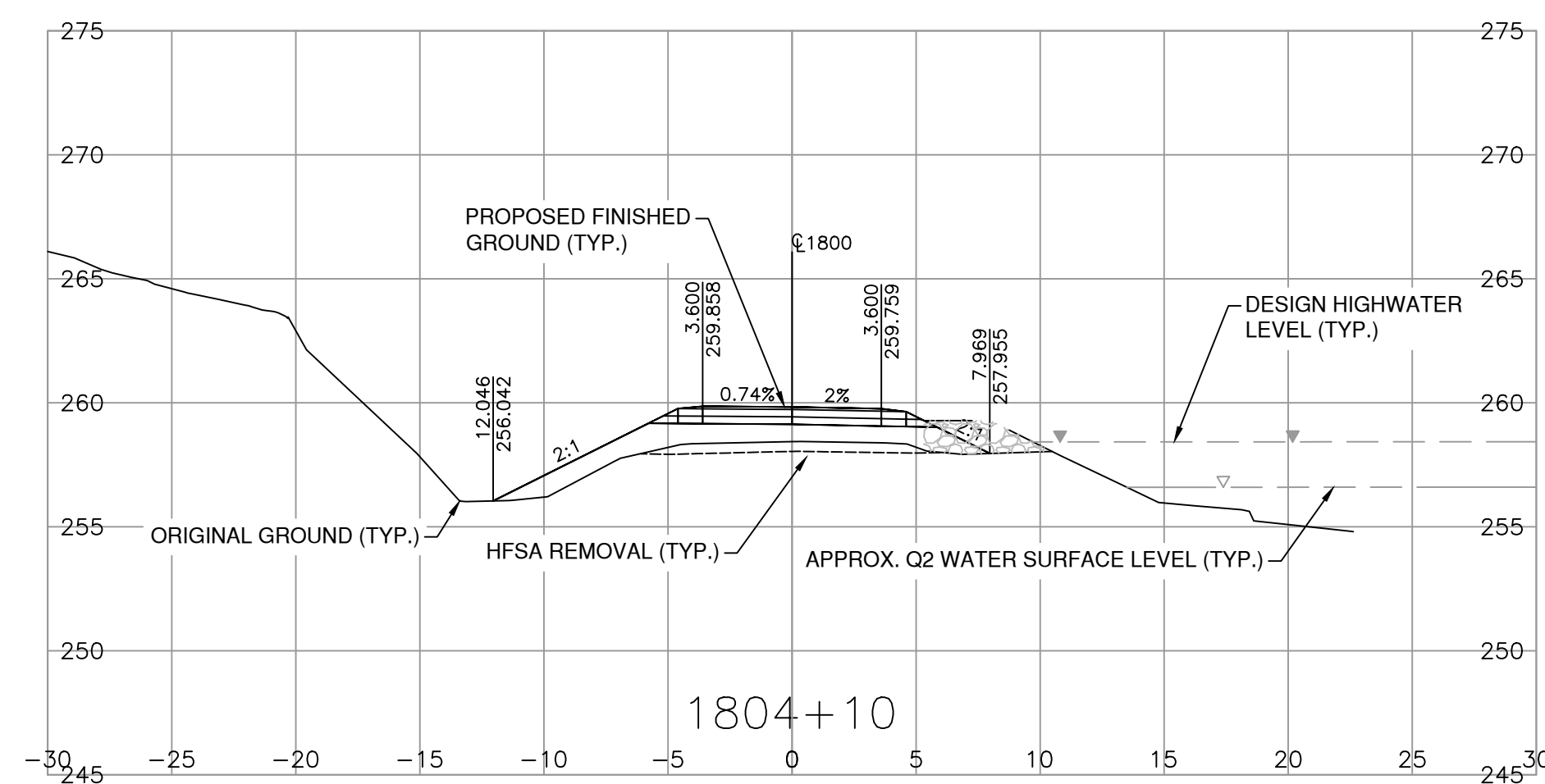
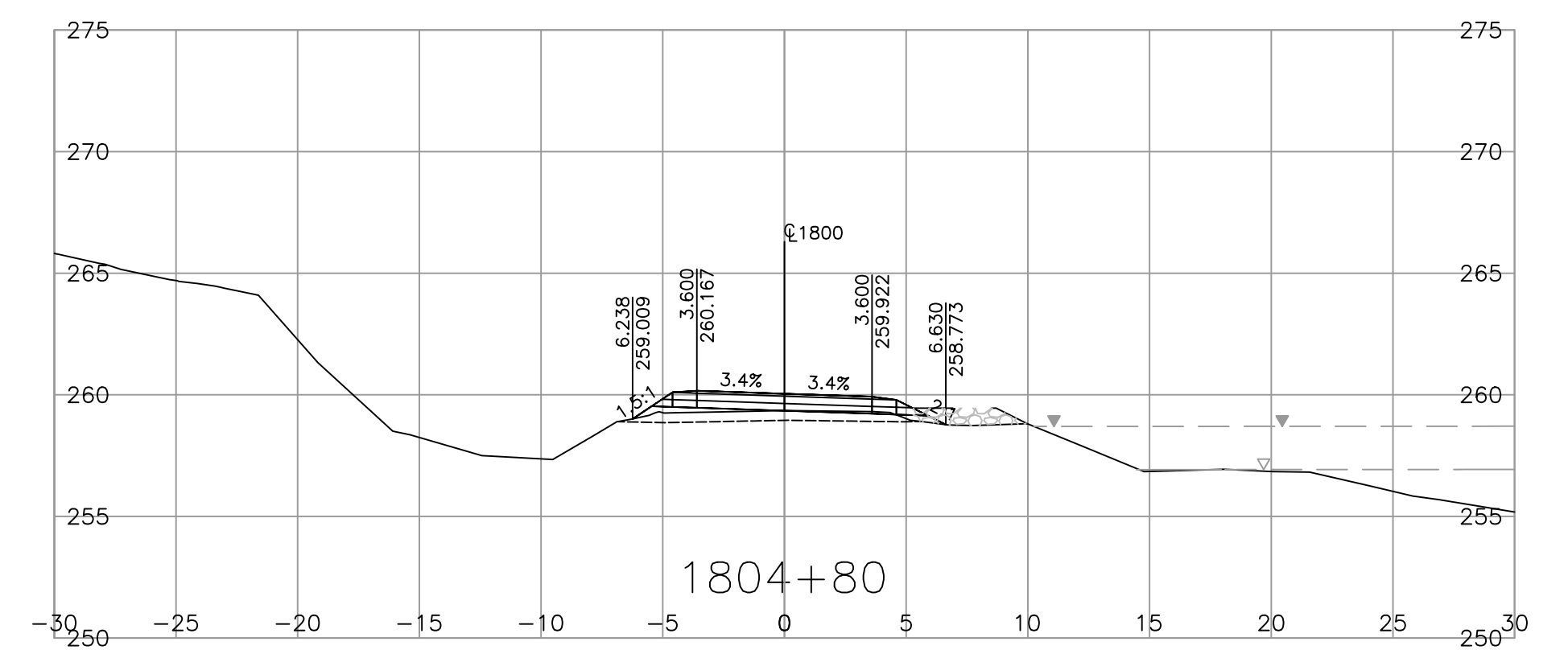
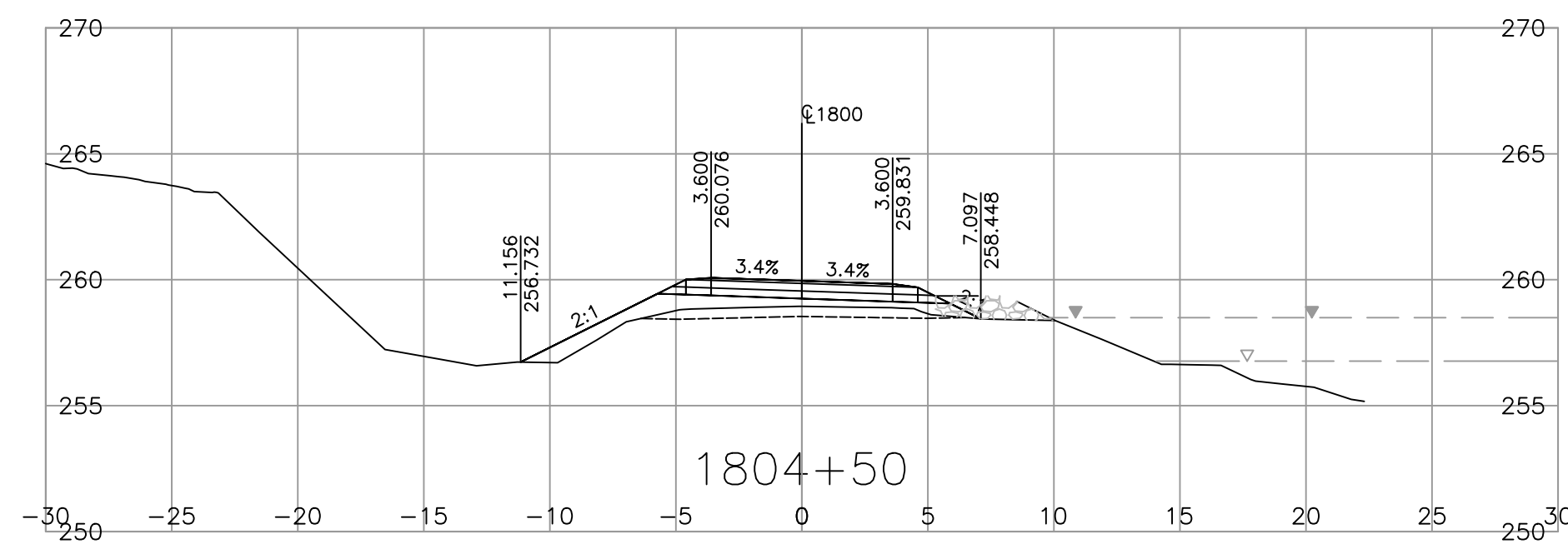
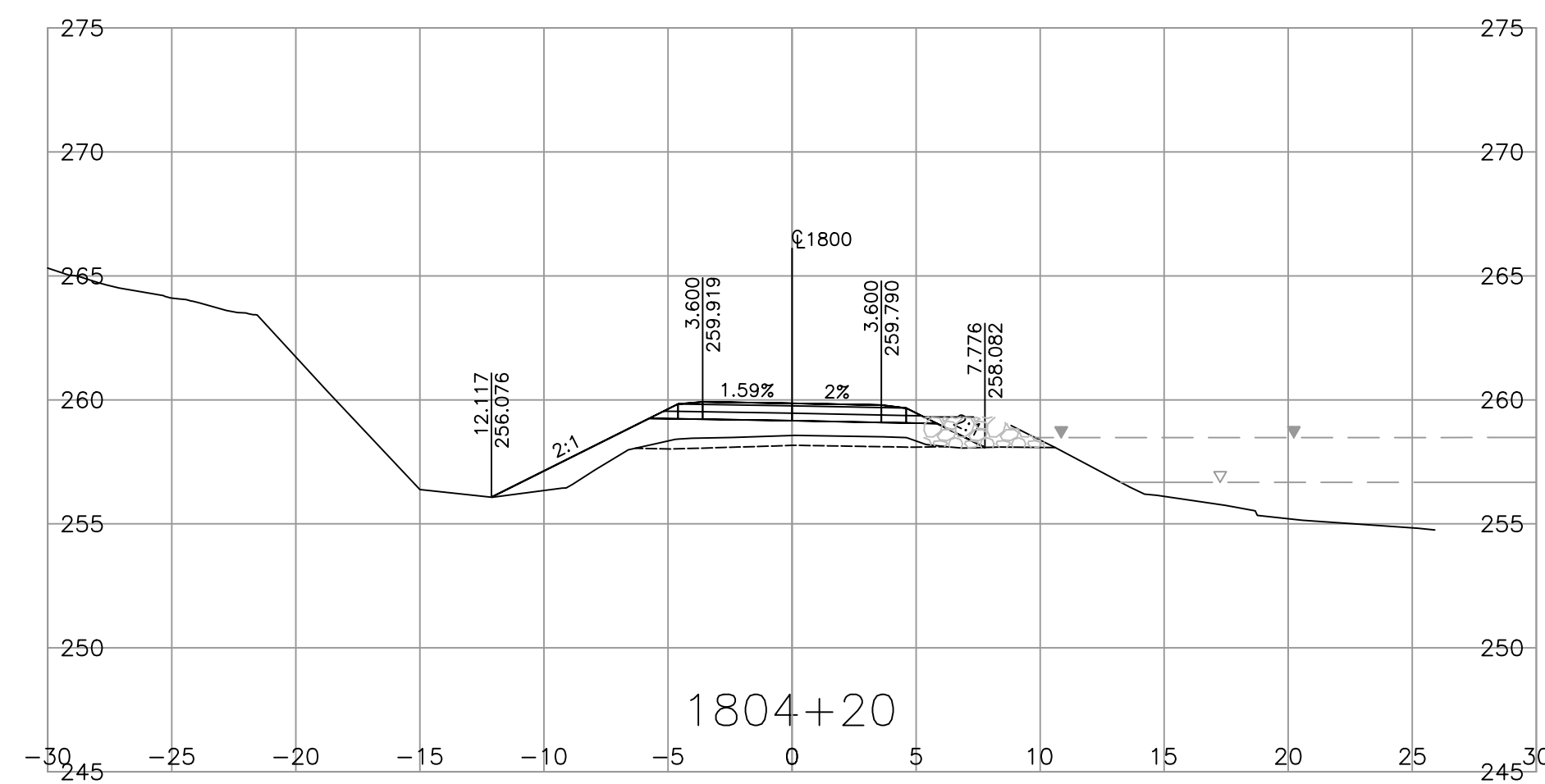
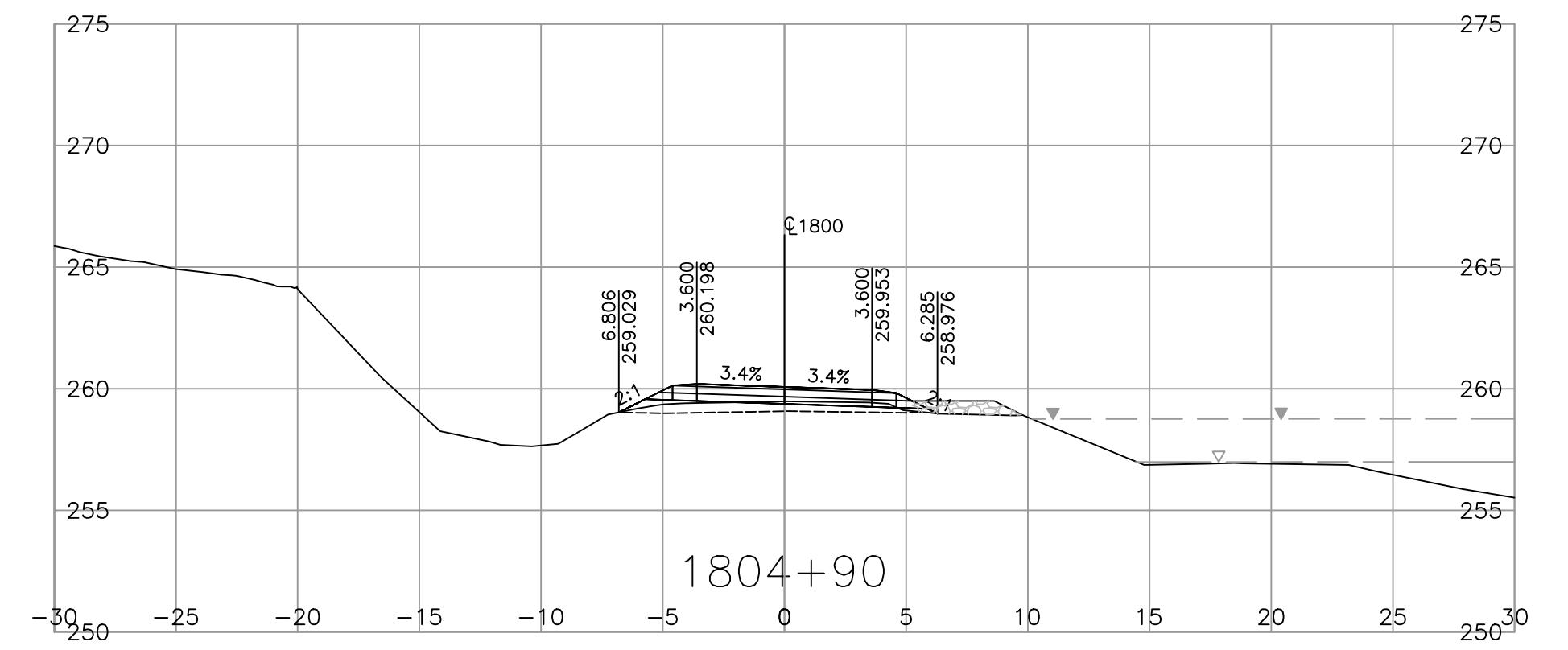
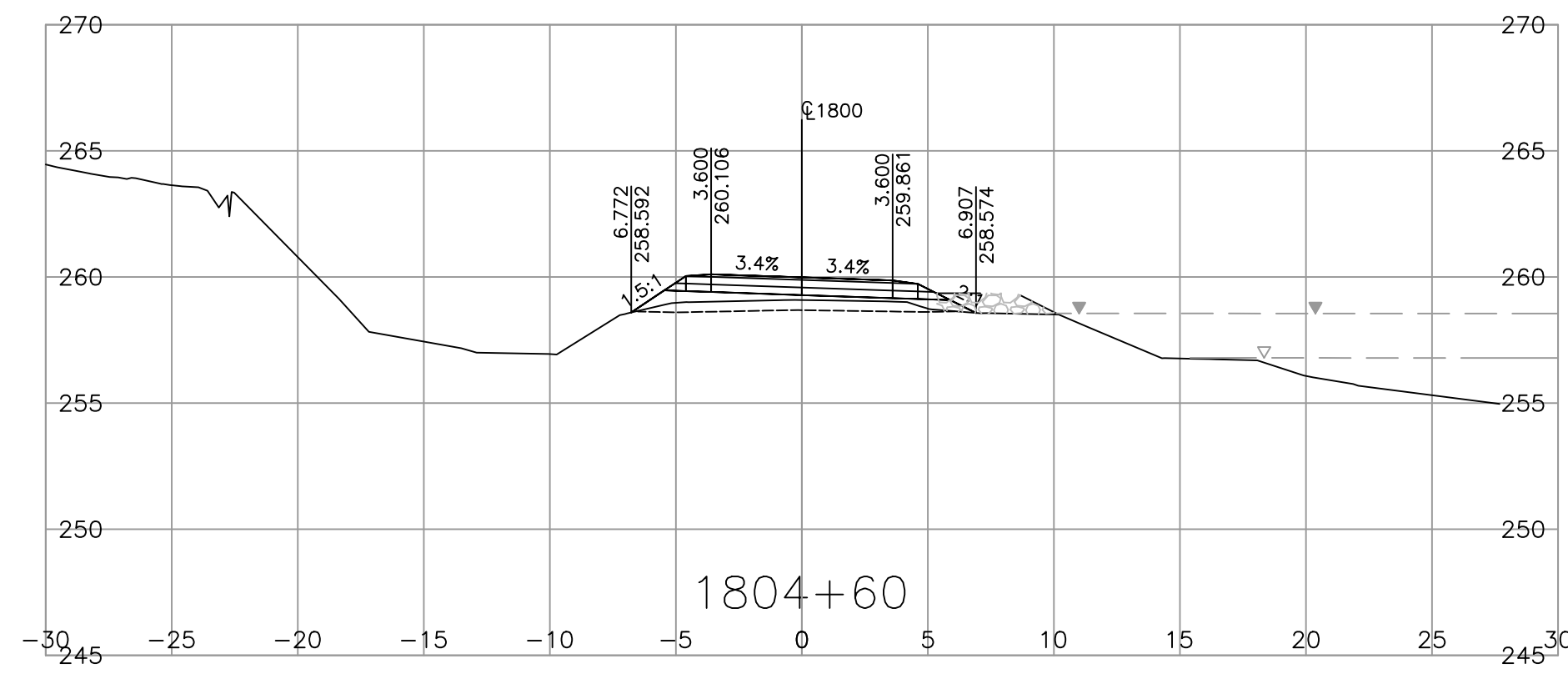
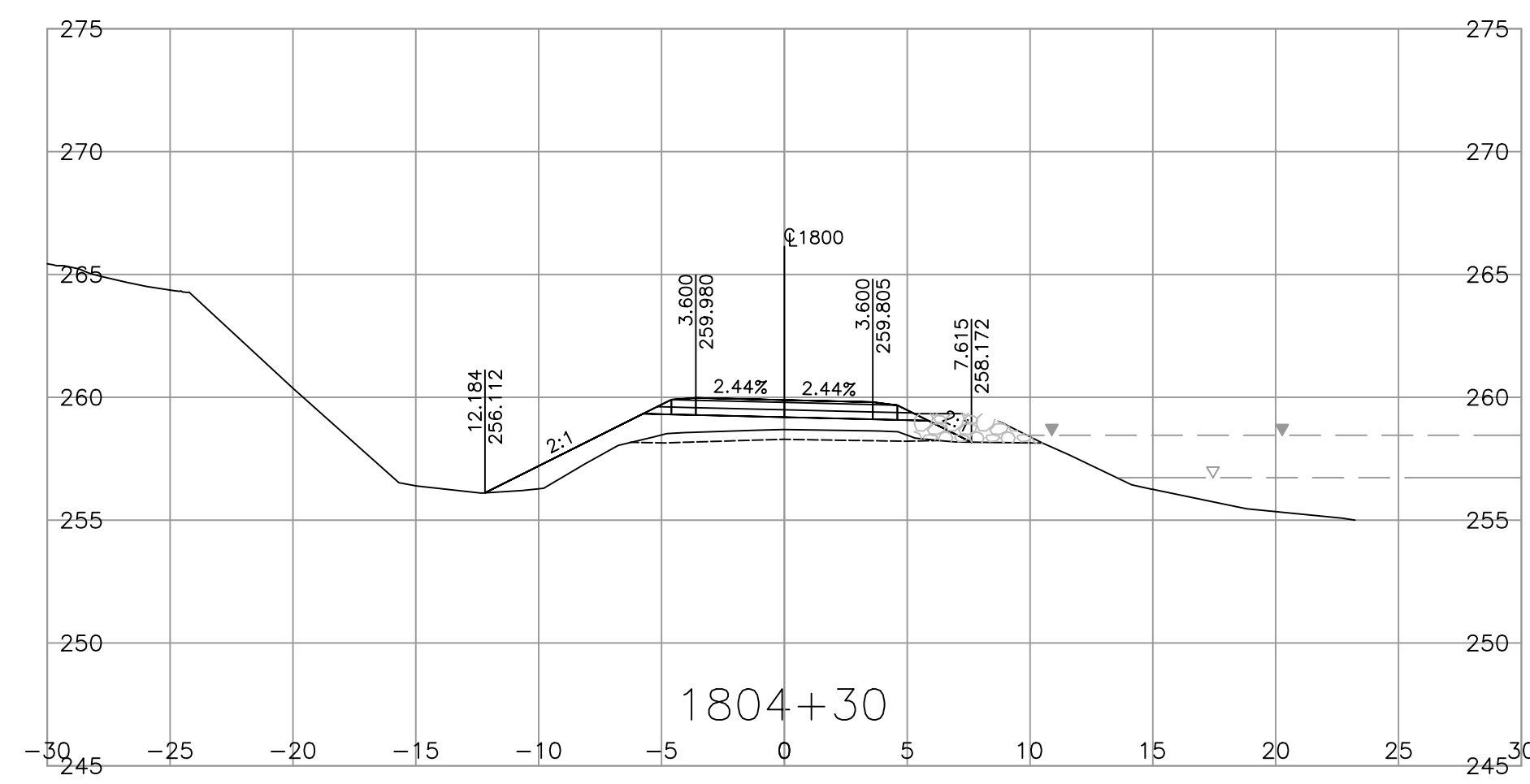
REV	DATE	REVISIONS	NAME

SITE 18 SECTIONS

HIGHWAY 8 km 6 to km 8 EAST OF SPENCES BRIDGE WASHOUTS
SITES 16 - 19
STA. 1803+20 to STA. 1804+00

DESIGNED	C. ATKINSON	DATE	2025-03-05
QUALITY CONTROL	P. CRUICKSHANK	DATE	2025-03-05
QUALITY ASSURANCE	Y. HE	DATE	2025-03-05
DRAWN	C. ATKINSON	DATE	2025-03-05

PROJECT NUMBER	26355-0001	REG	2	DRAWING NUMBER	R2-1300-2104	REV	-
----------------	------------	-----	---	----------------	--------------	-----	---



FOR PLANS SEE R2-1300-211 to 113

FOR PROFILES SEE R2-1300-211 to 212

FOR TYPICAL SECTIONS SEE R2-1300-311

FOR GEOMETRICS, LANING, SIGNING & PAVEMENT MARKINGS SEE R2-1300-411 to 413

FOR HYDROTECHNICAL SEE R2-1300-1111 to 1114



MINISTRY OF TRANSPORTATION AND TRANSIT
SOUTHERN INTERIOR REGION
HIGHWAY ENGINEERING AND GEOMATICS



SCALE 0 2 1:250 12m

CAD FILENAME 1100 SECTIONS

FILE NUMBER

PLOT DATE 2025-03-05

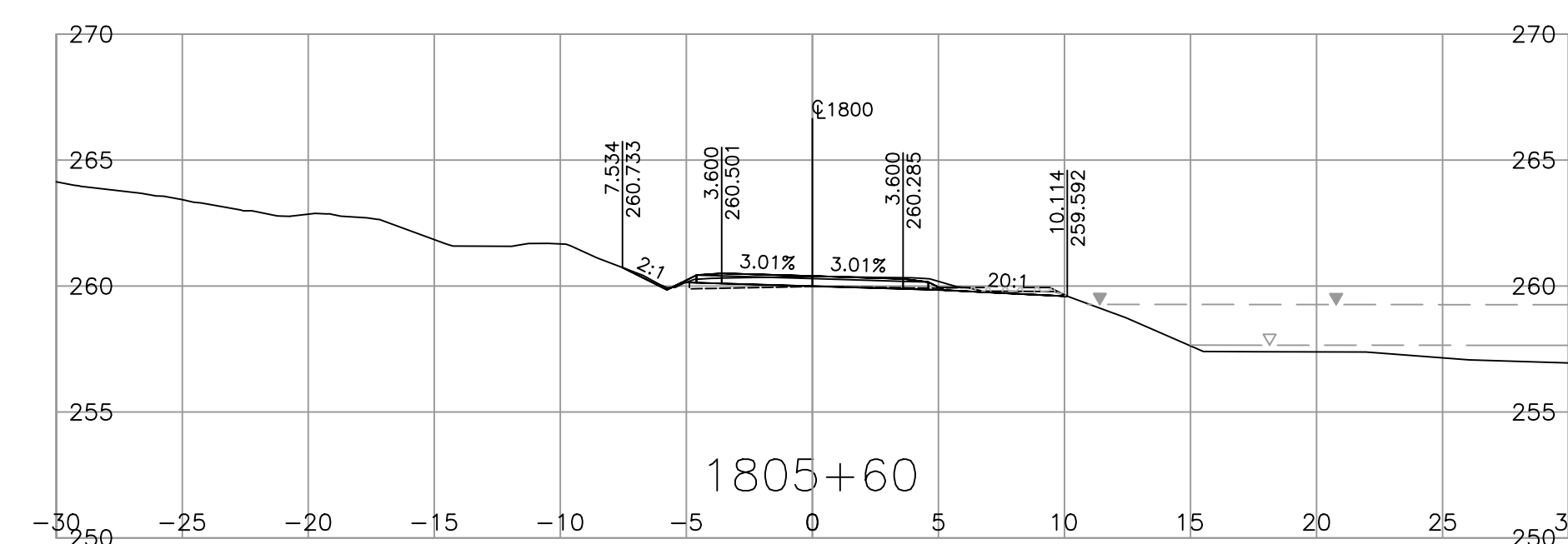
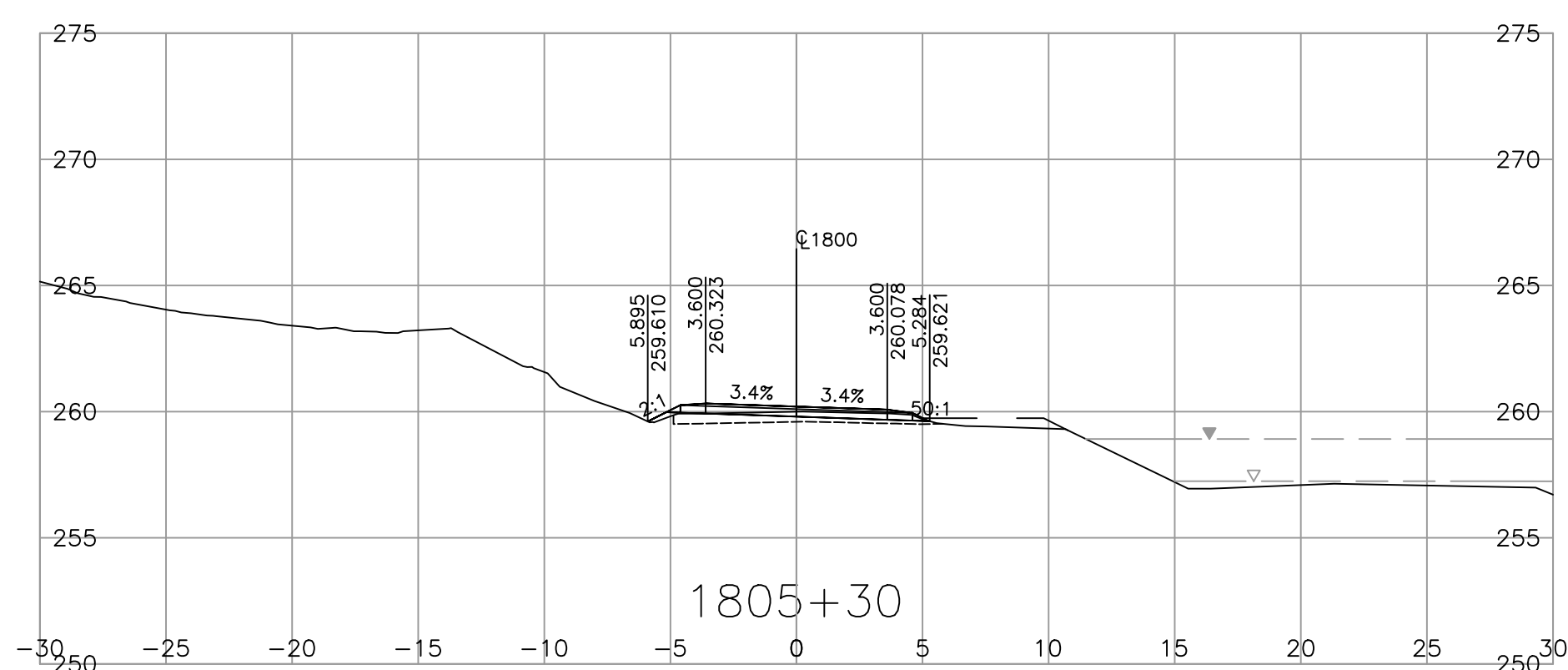
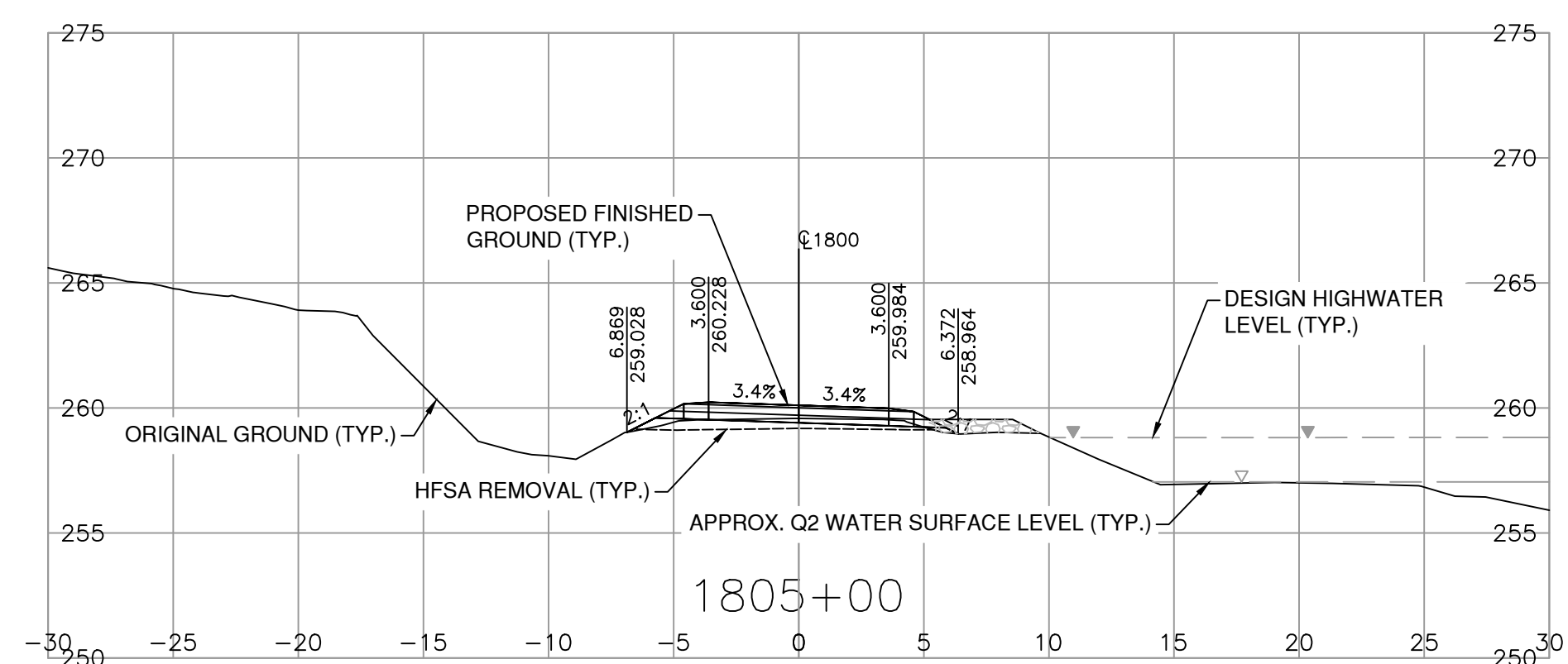
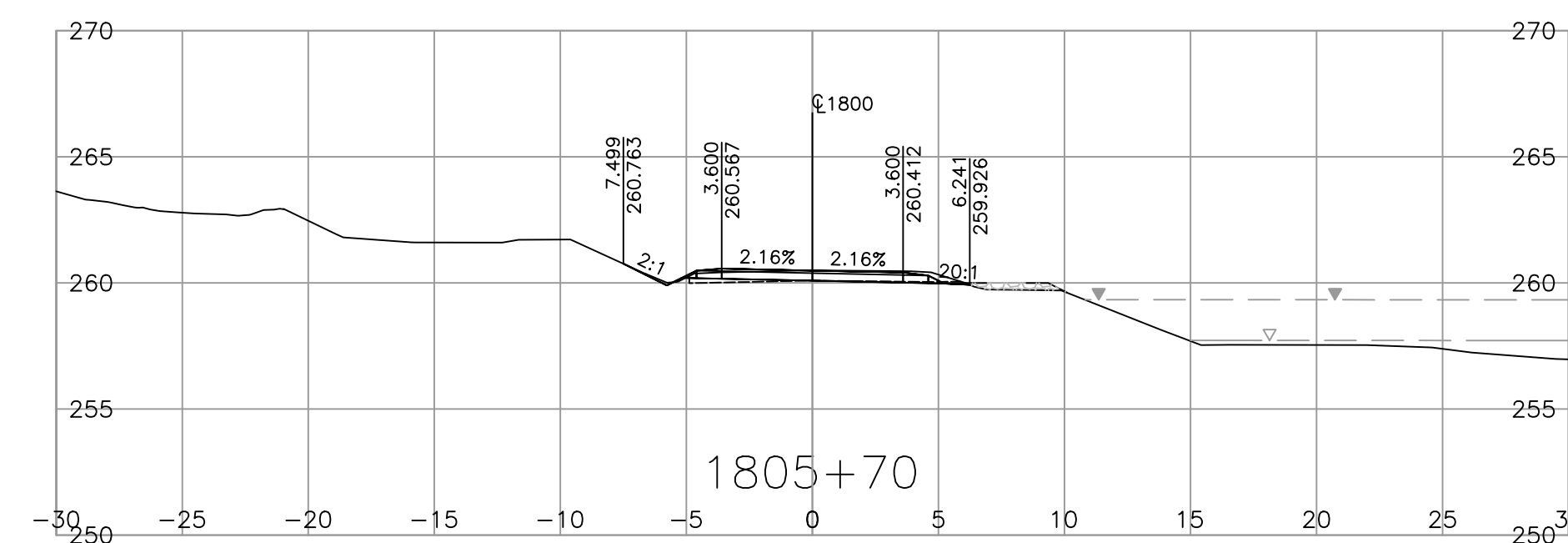
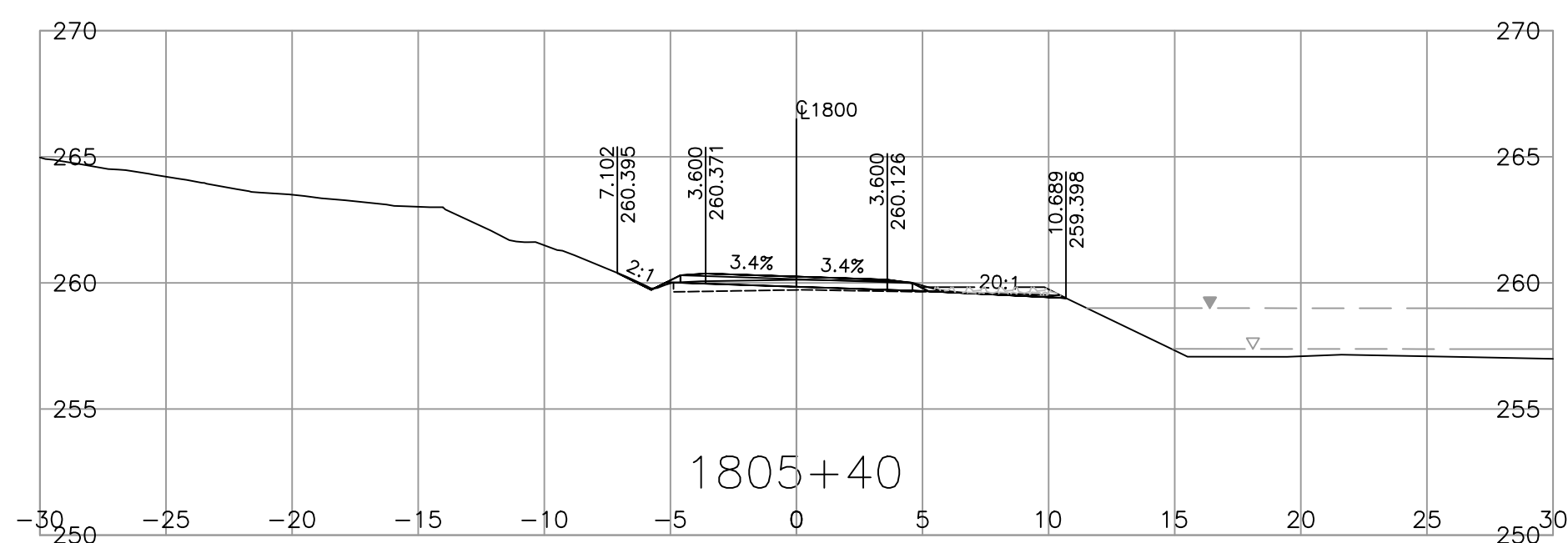
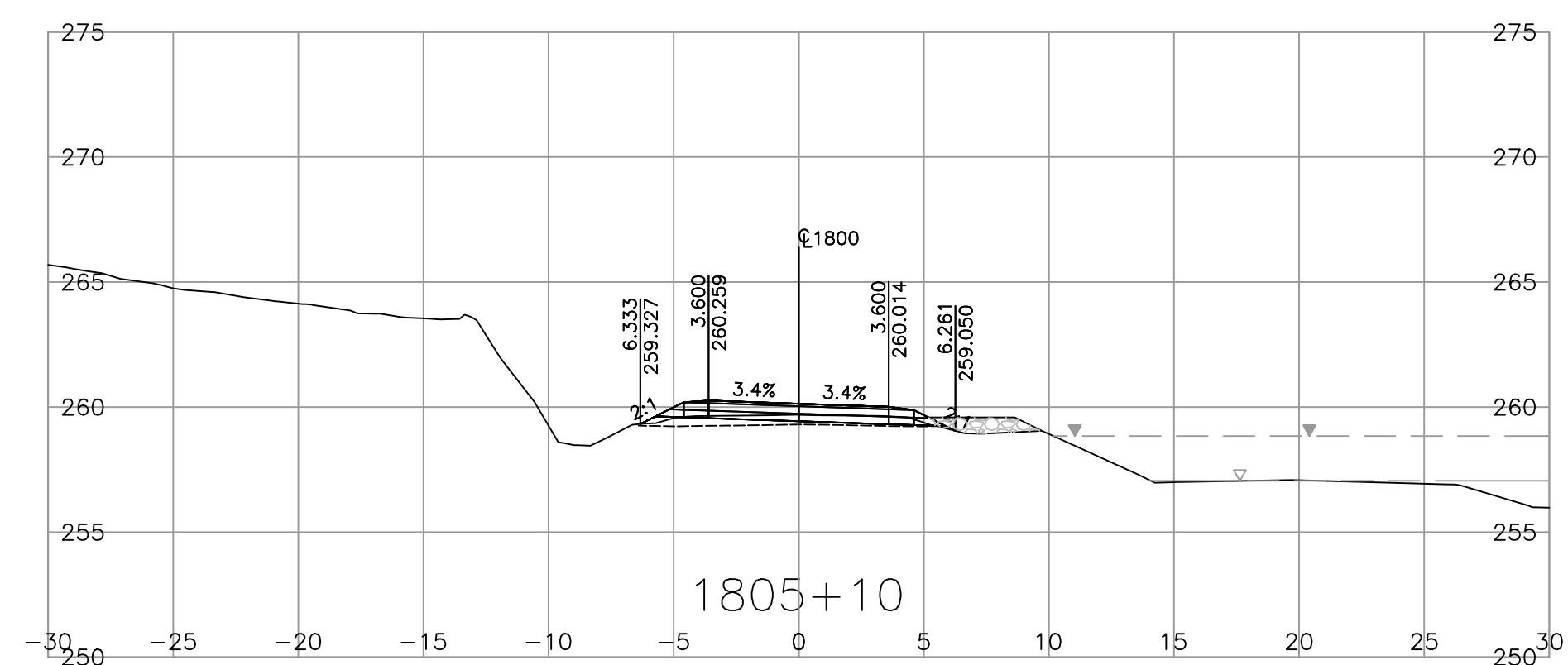
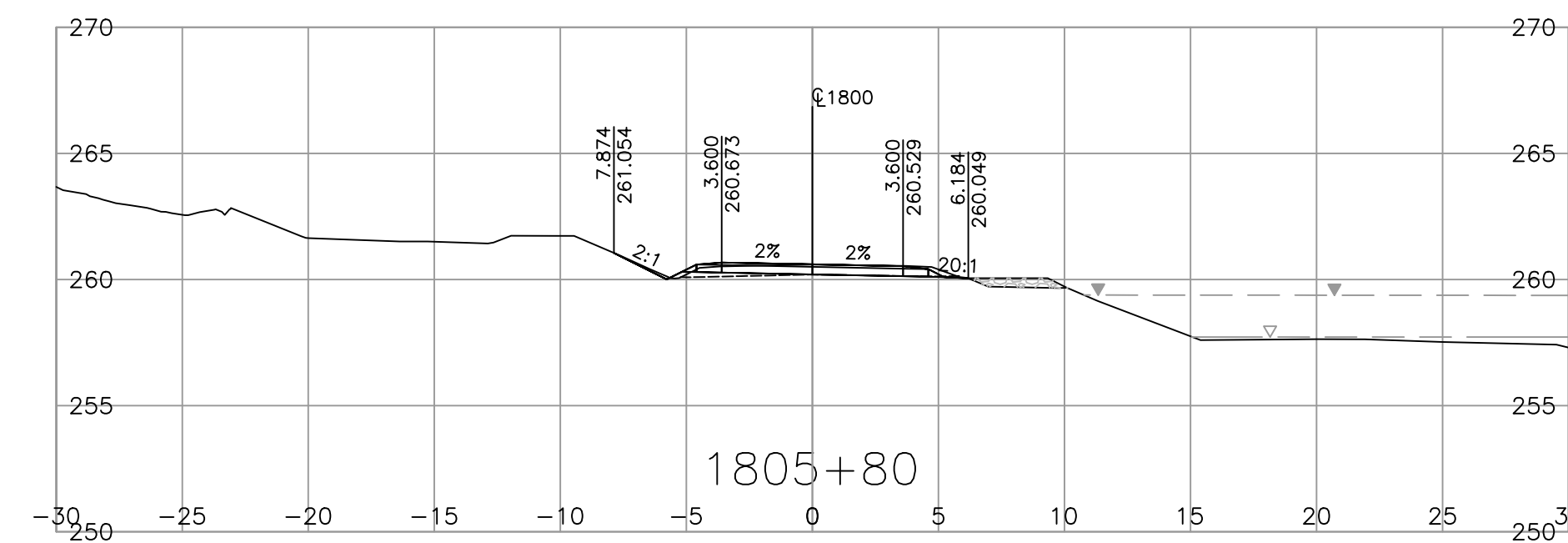
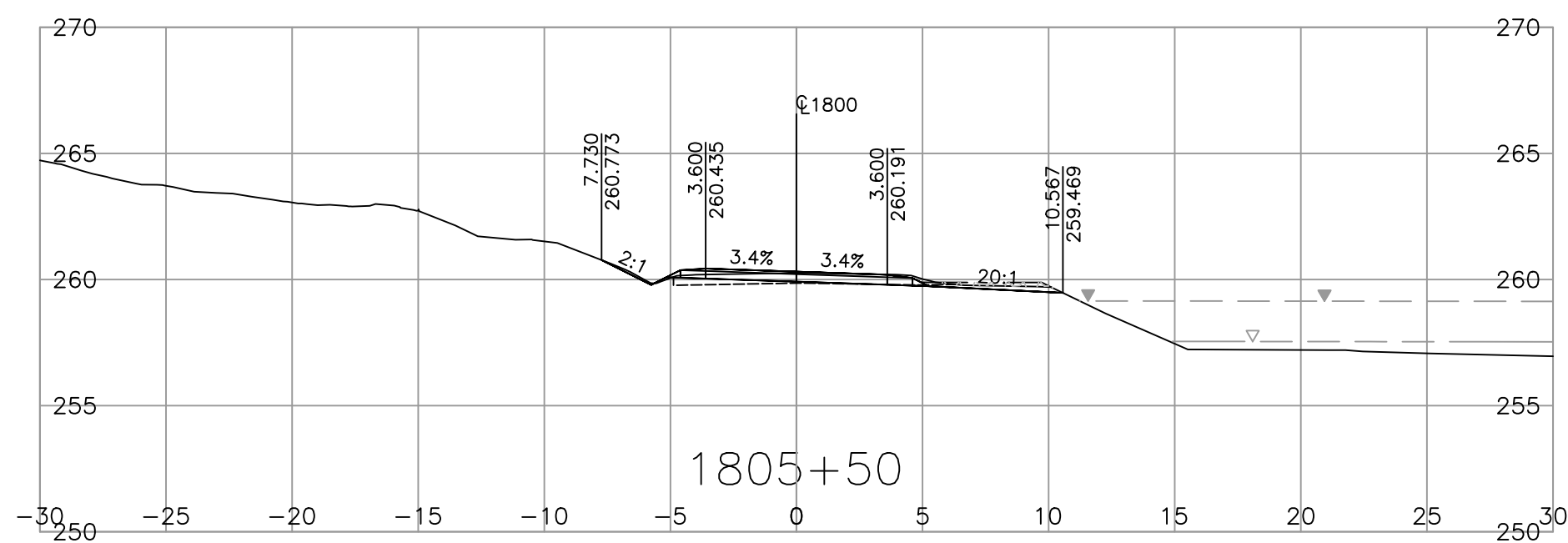
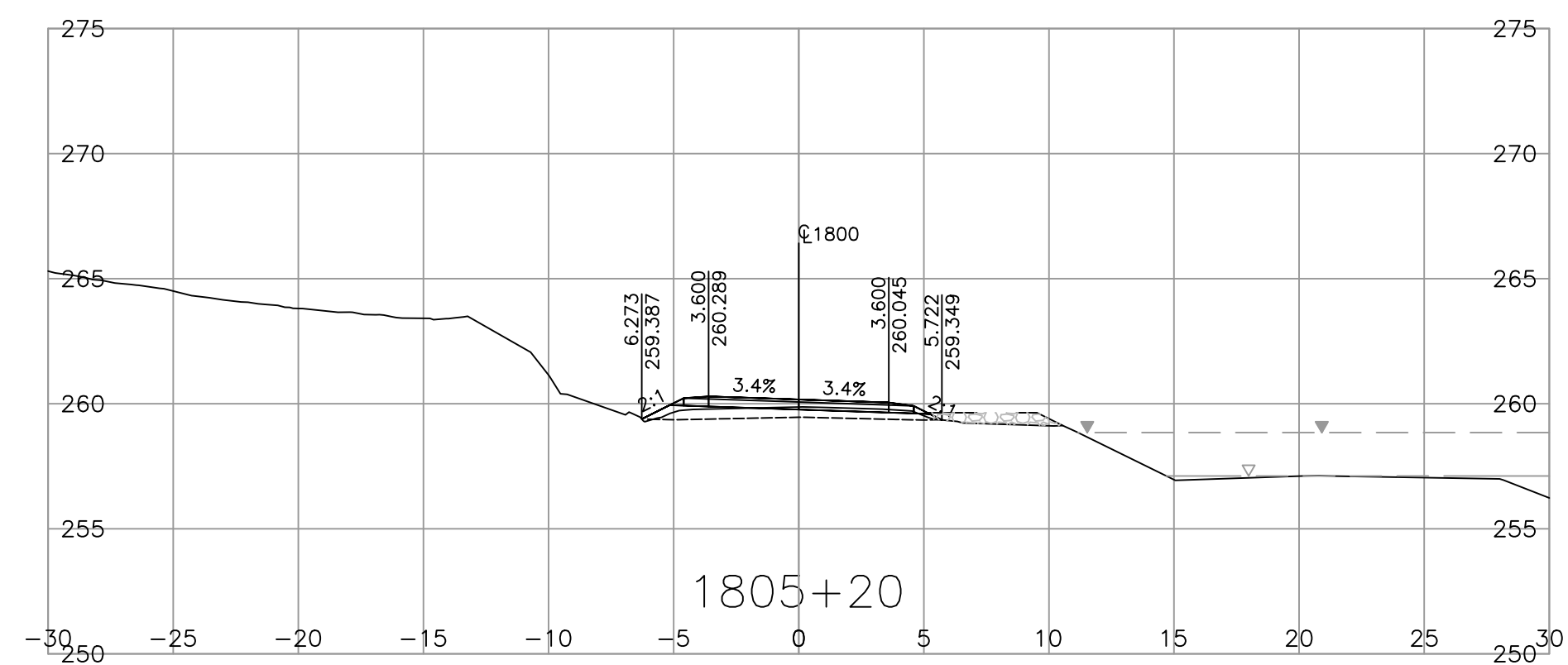
REV	DATE	REVISIONS	NAME

SITE 18 SECTIONS

HIGHWAY 8 km 6 to km 8 EAST OF SPENCES BRIDGE WASHOUTS
SITES 16 - 19
STA. 1804+10 to STA. 1804+90

DESIGNED	C. ATKINSON	DATE	2025-03-05
QUALITY CONTROL	P. CRUICKSHANK	DATE	2025-03-05
QUALITY ASSURANCE	Y.H.E.	DATE	2025-03-05
DRAWN	C. ATKINSON	DATE	2025-03-05

PROJECT NUMBER	REG	DRAWING NUMBER	REV
26355-0001	2	R2-1300-2105	-



FOR PLANS SEE R2-1300-211 to 113

FOR PROFILES SEE R2-1300-211 to 212

FOR TYPICAL SECTIONS SEE R2-1300-311

FOR GEOMETRICS, LANING, SIGNING & PAVEMENT MARKINGS SEE R2-1300-411 to 413

FOR HYDROTECHNICAL SEE R2-1300-1111 to 1114



MINISTRY OF TRANSPORTATION AND TRANSIT
SOUTHERN INTERIOR REGION
HIGHWAY ENGINEERING AND GEOMATICS



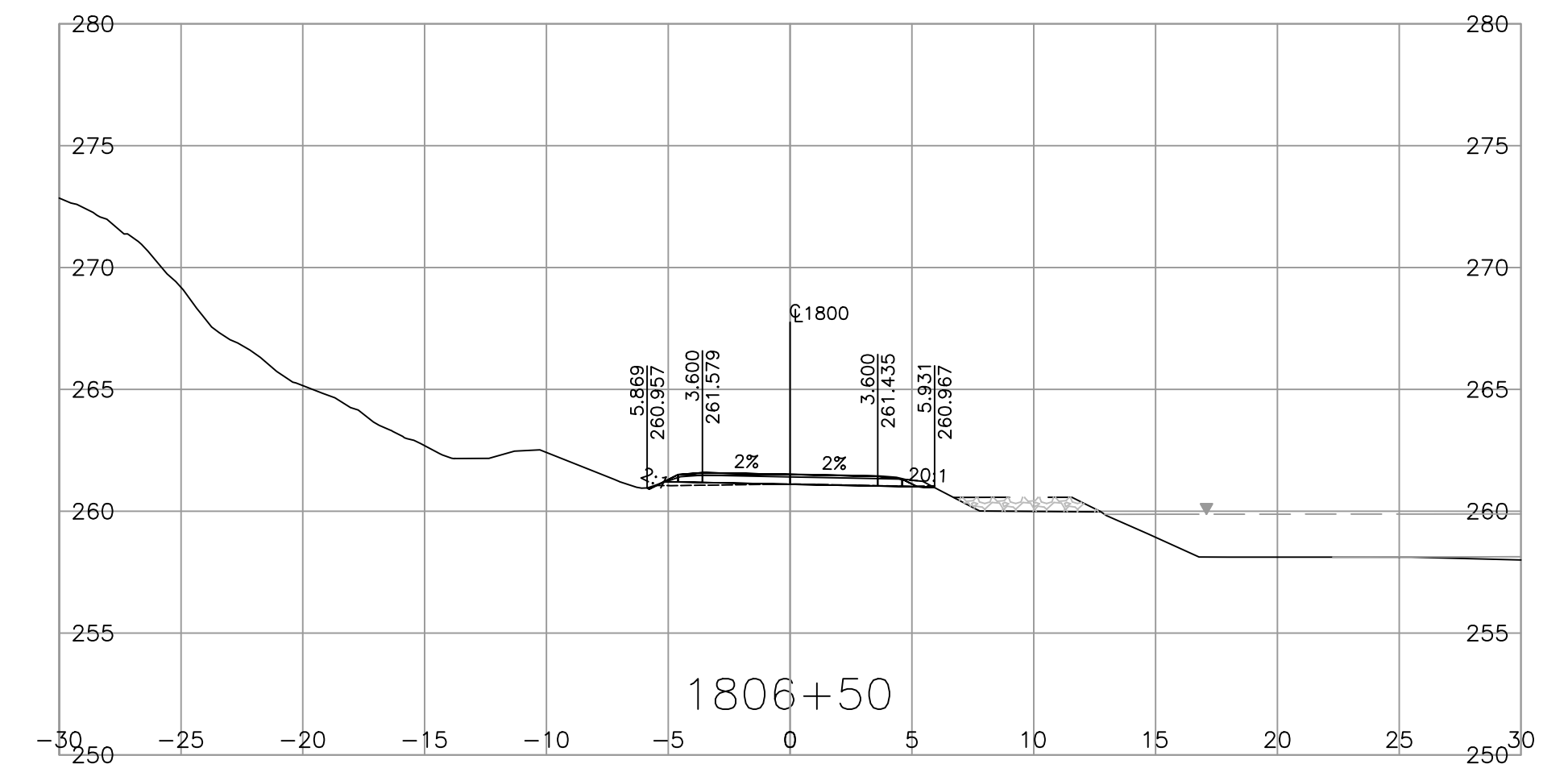
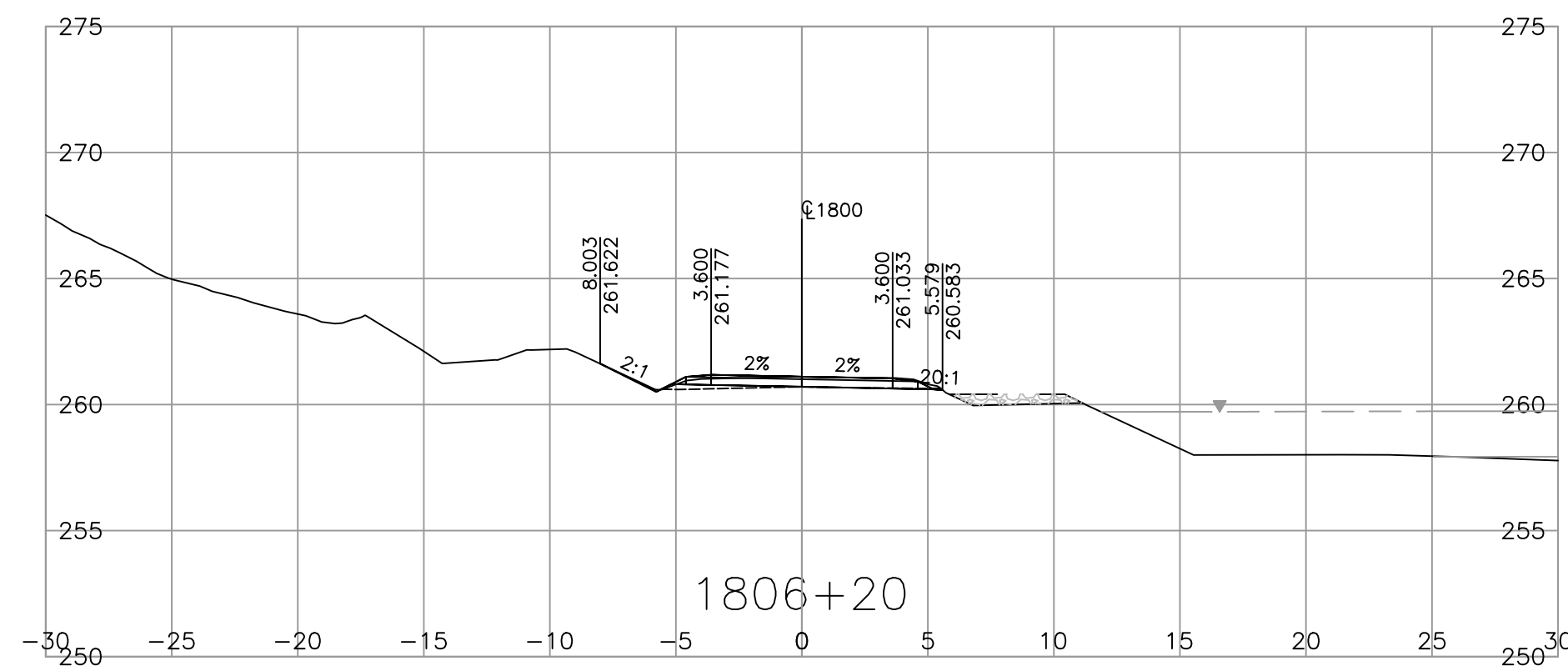
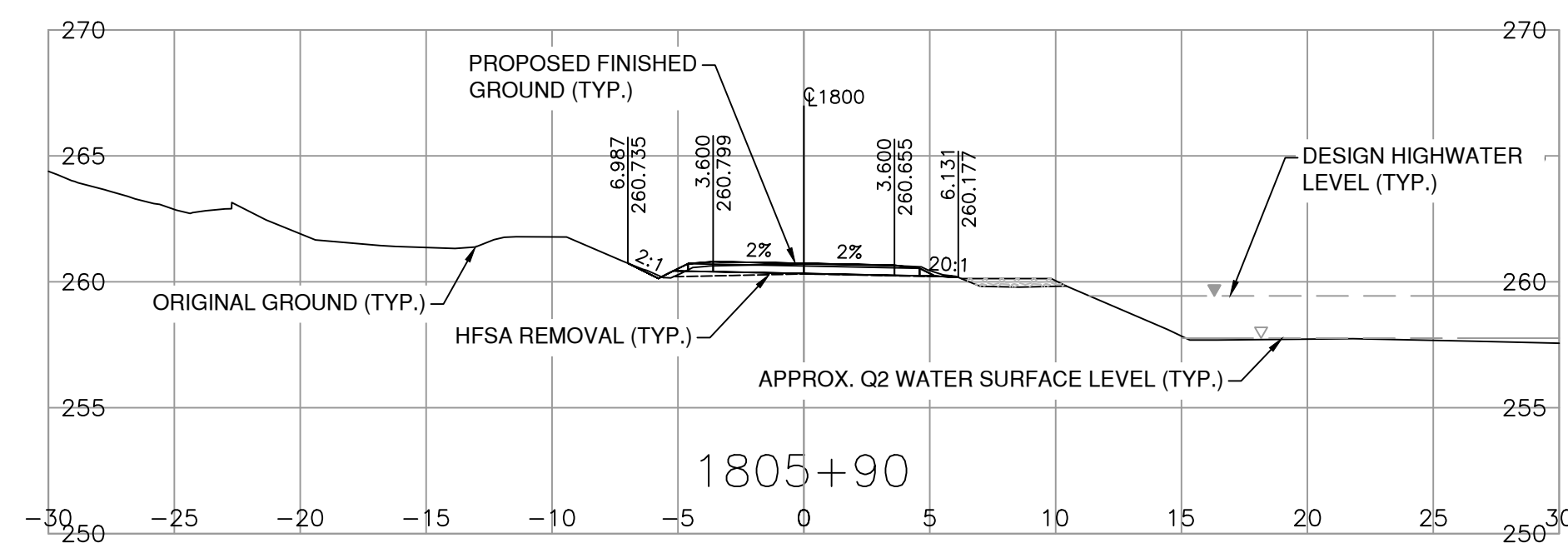
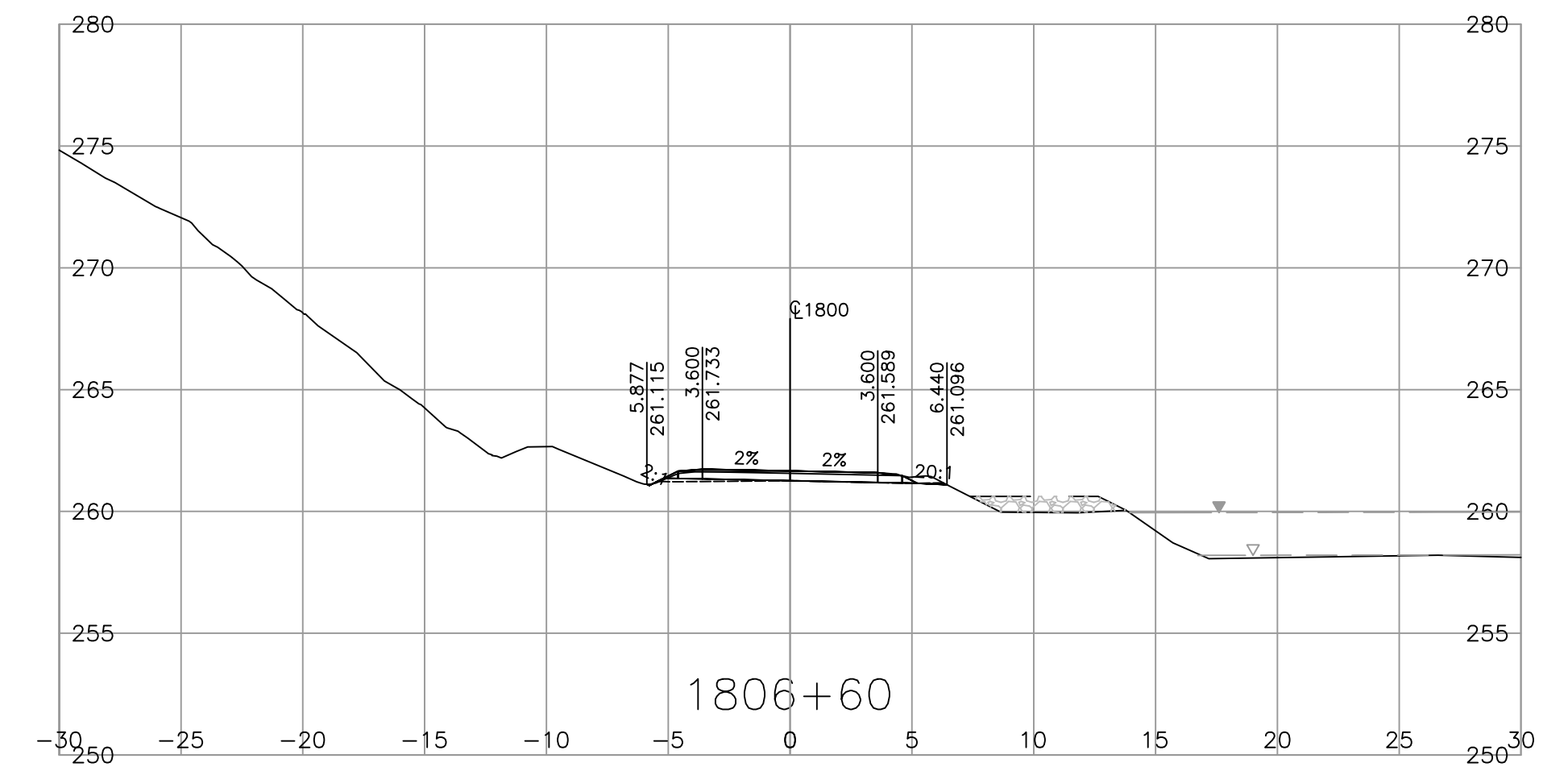
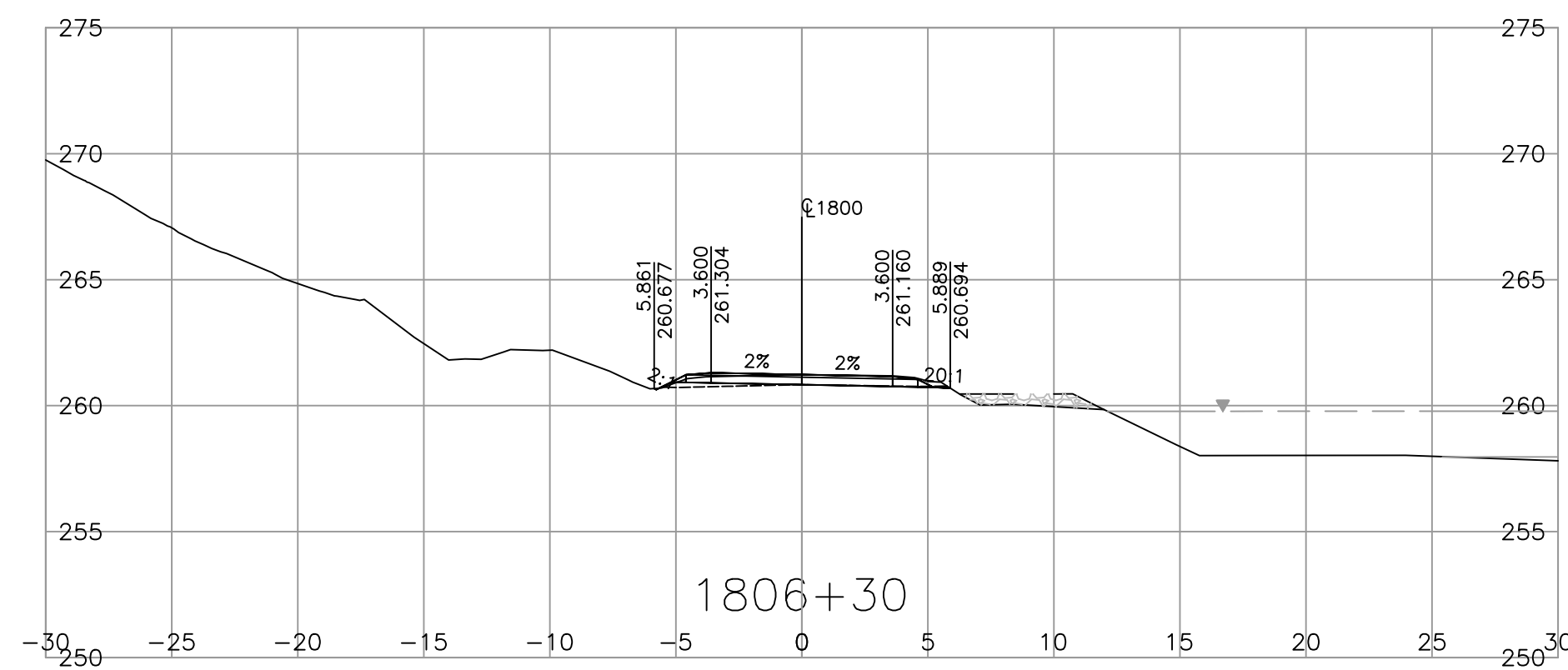
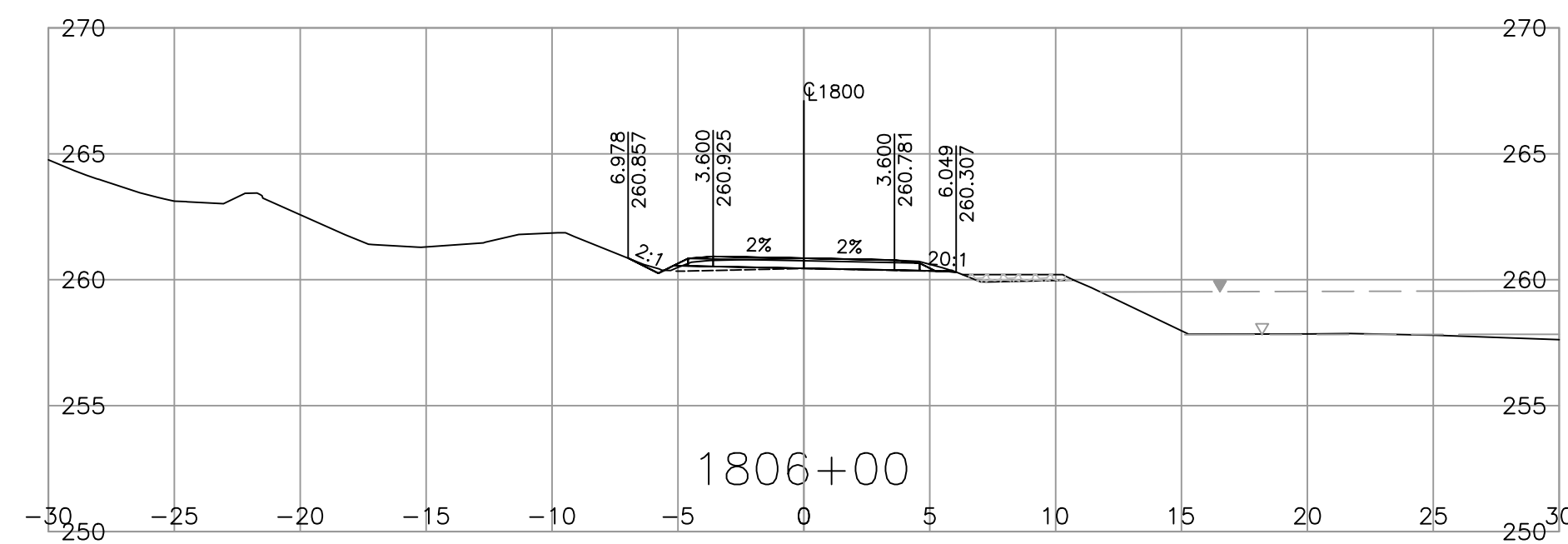
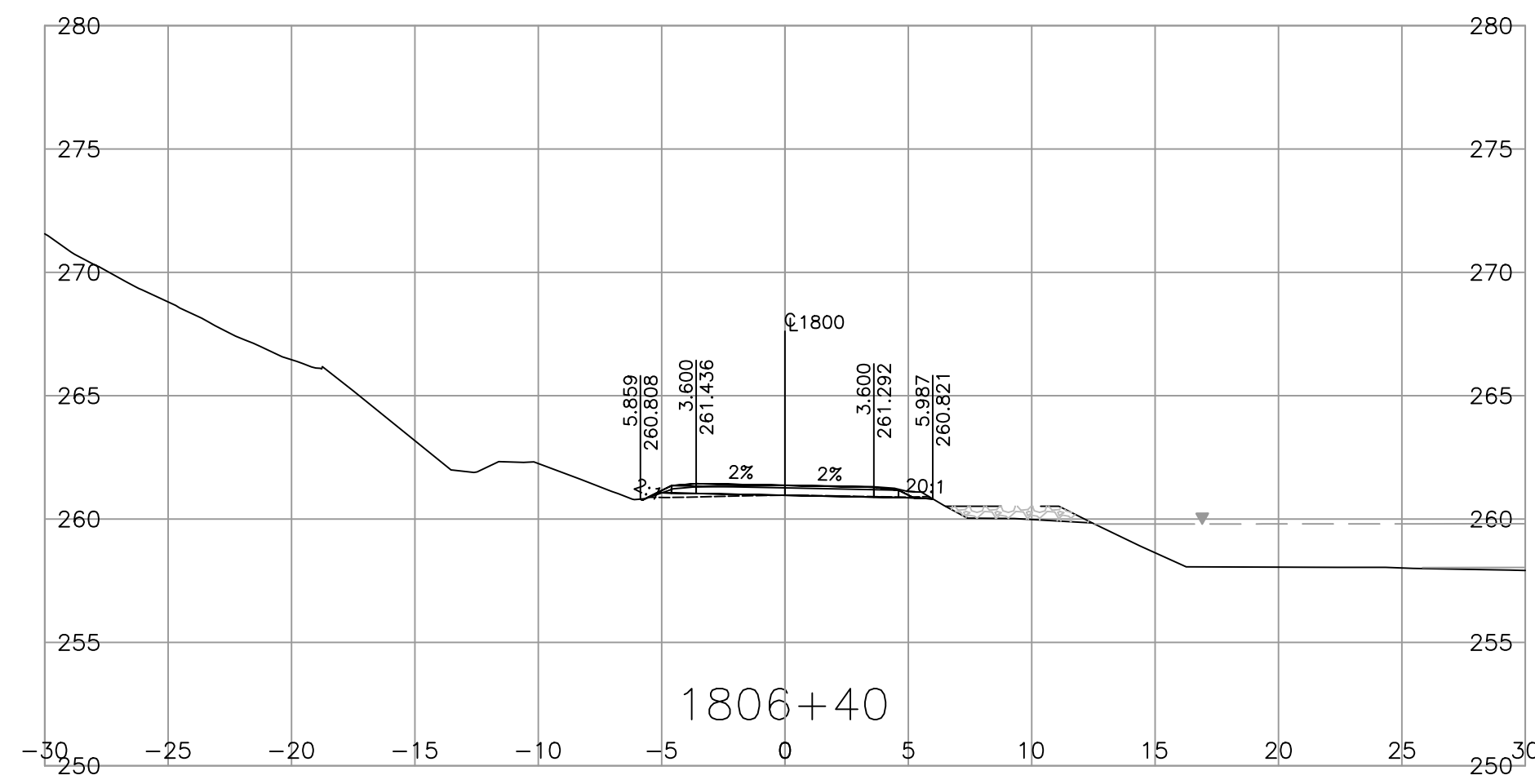
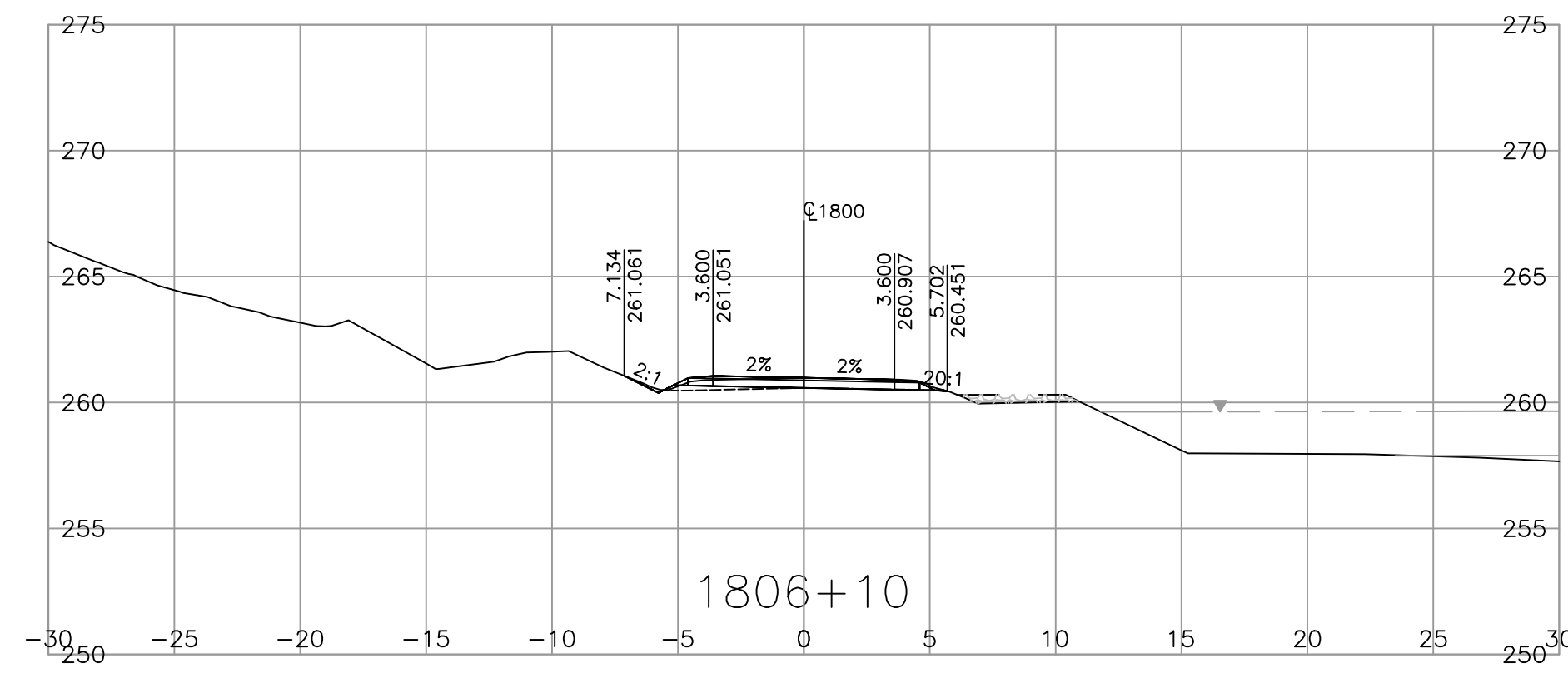
SCALE 0 2 1:250 12m
CAD FILENAME 1100 SECTIONS
FILE NUMBER
PLOT DATE 2025-03-05

REV	DATE	REVISIONS	NAME

SITE 18 SECTIONS
HIGHWAY 8 km 6 to km 8 EAST OF SPENCES BRIDGE WASHOUTS
SITES 16 - 19
STA. 1805+00 to STA. 1805+80

DESIGNED	C. ATKINSON	DATE	2025-03-05
QUALITY CONTROL	P. CRUICKSHANK	DATE	2025-03-05
QUALITY ASSURANCE	Y. HE	DATE	2025-03-05
DRAWN	C. ATKINSON	DATE	2025-03-05

PROJECT NUMBER	REG	DRAWING NUMBER	REV
26355-0001	2	R2-1300-2106	-



FOR PLANS SEE R2-1300-211 to 113

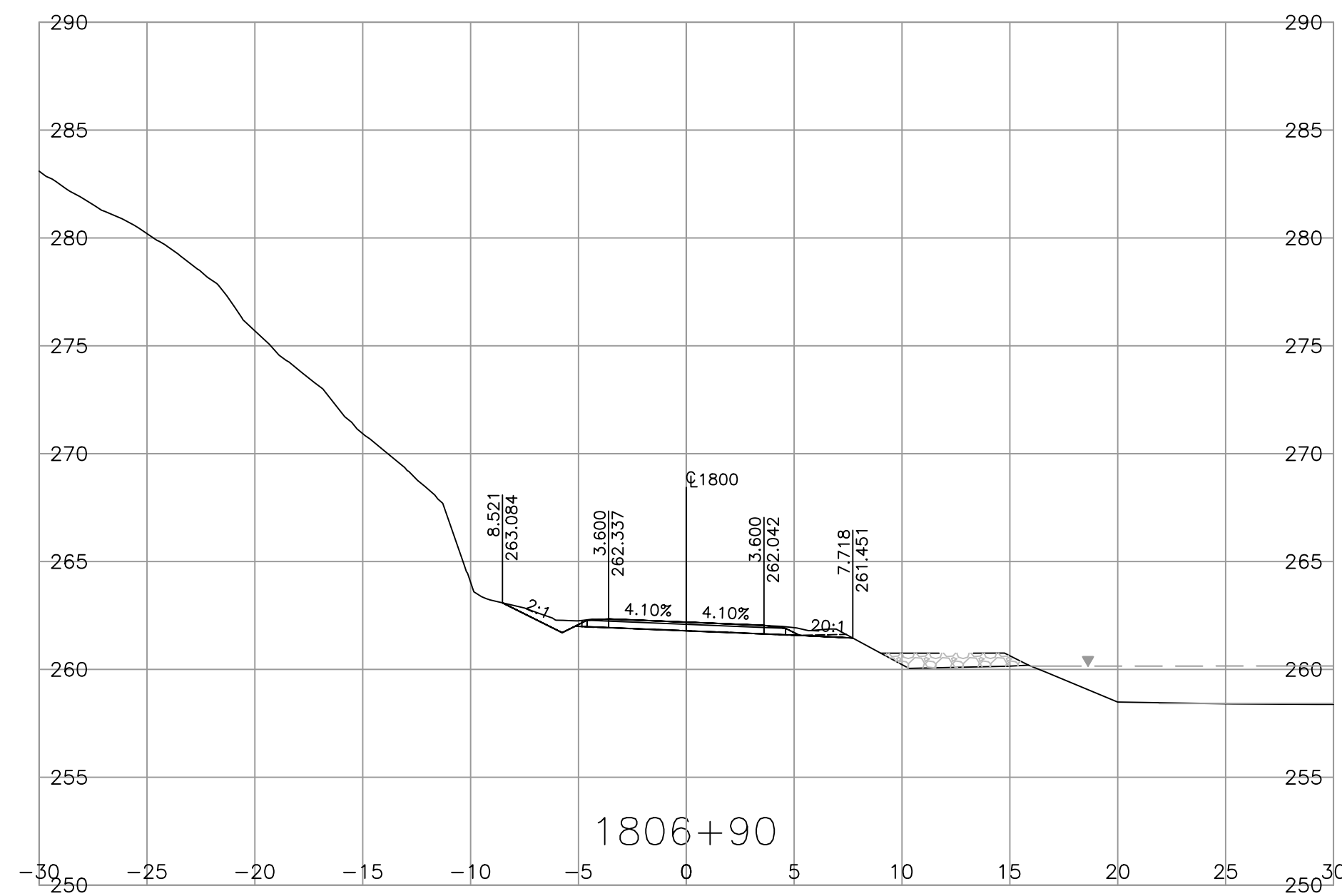
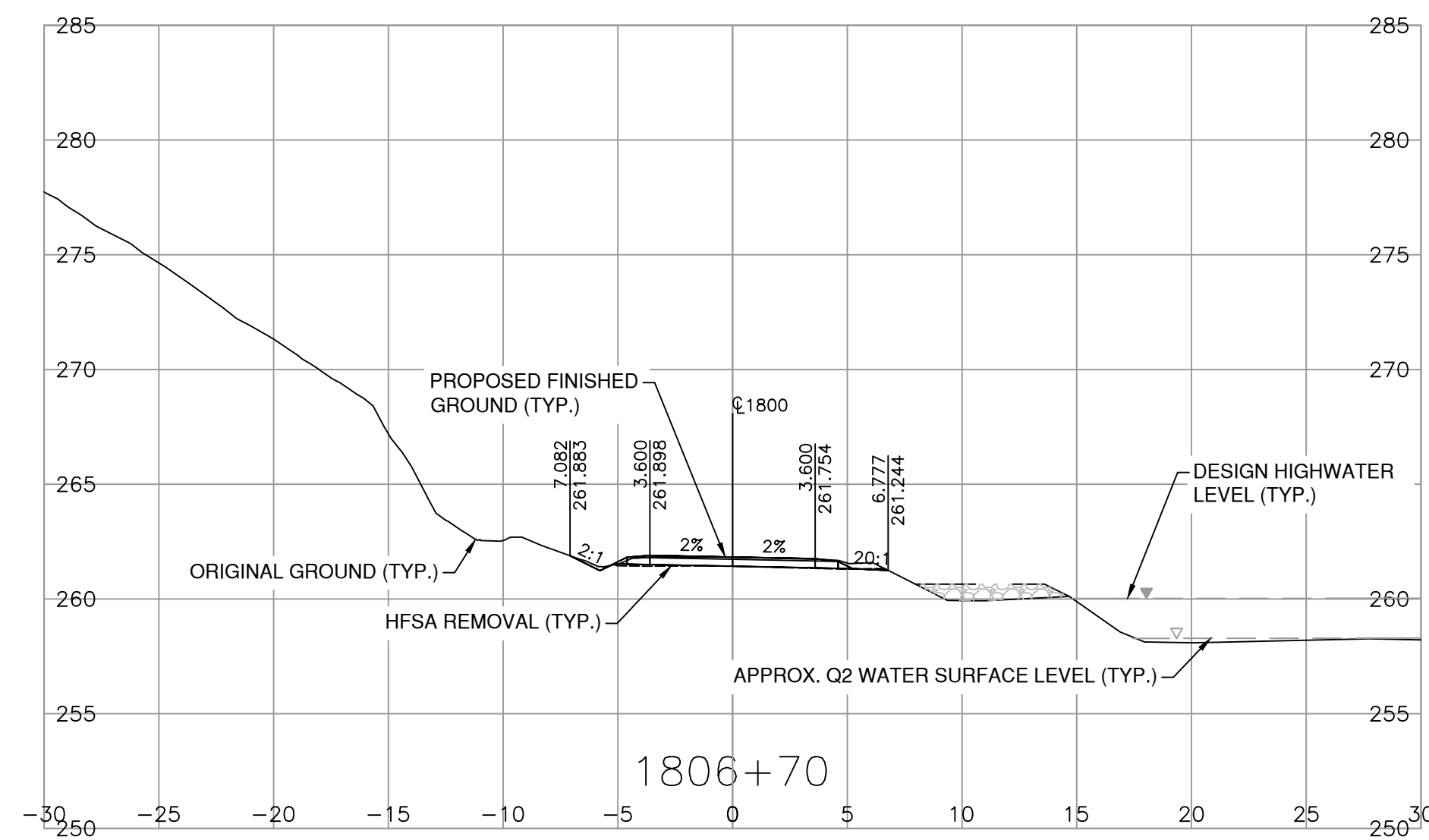
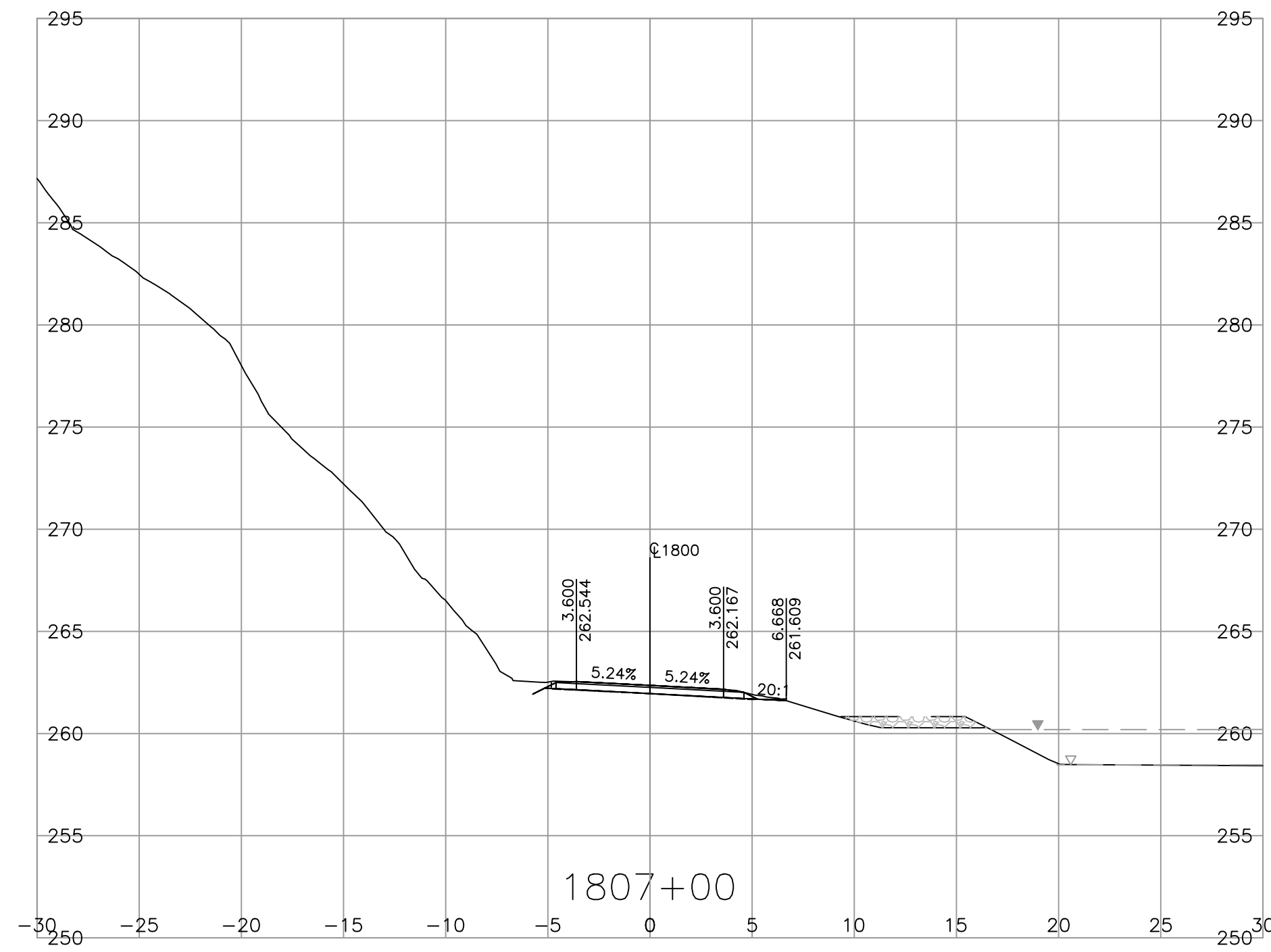
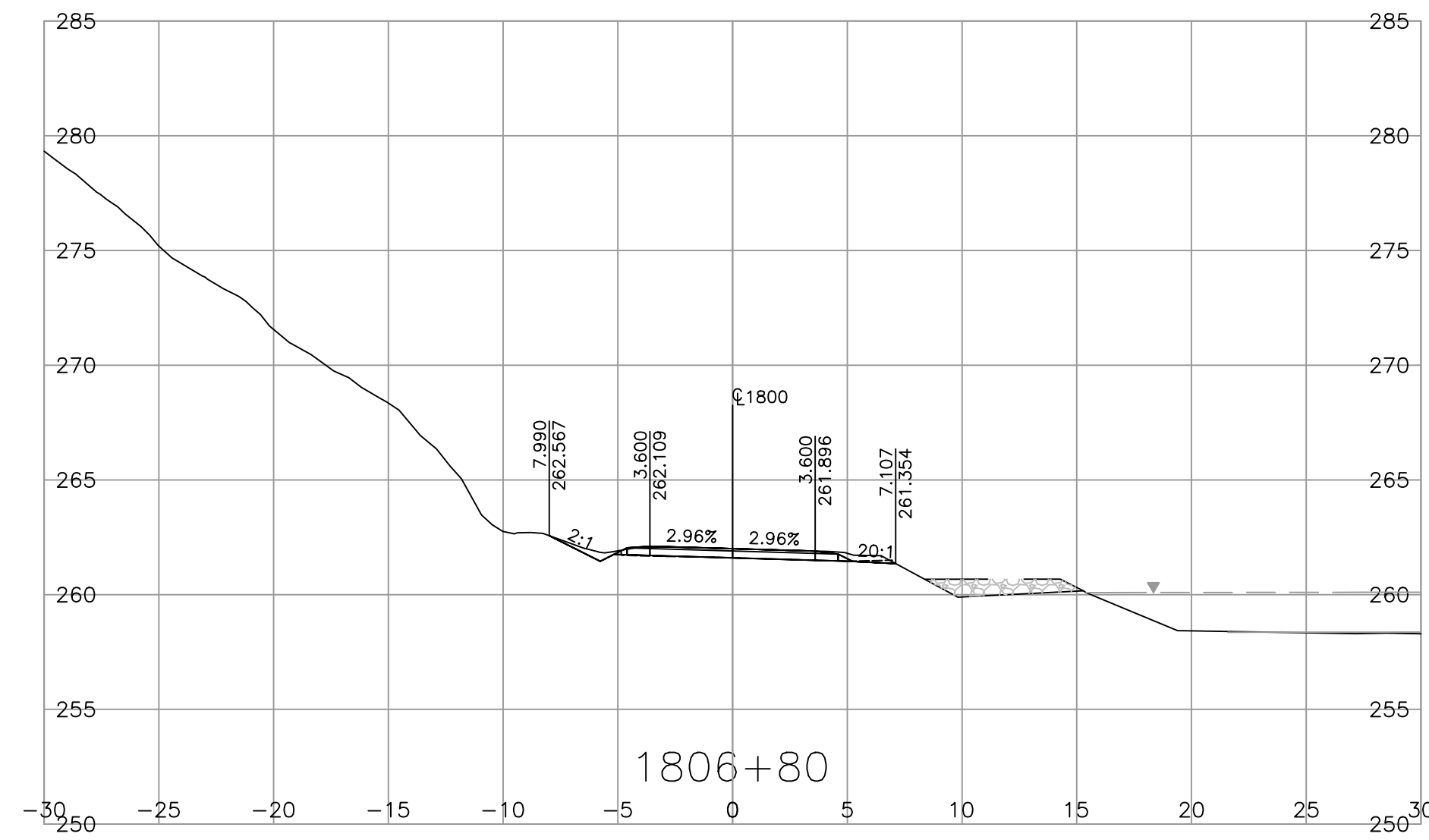
FOR PROFILES SEE R2-1300-211 to 212

FOR TYPICAL SECTIONS SEE R2-1300-311

FOR GEOMETRICS, LANING, SIGNING & PAVEMENT MARKINGS SEE R2-1300-411 to 413

FOR HYDROTECHNICAL SEE R2-1300-1111 to 1114

		MINISTRY OF TRANSPORTATION AND TRANSIT SOUTHERN INTERIOR REGION HIGHWAY ENGINEERING AND GEOMATICS																																												
SCALE 0 2 1:250 12m CAD FILENAME 1100 SECTIONS FILE NUMBER PLOT DATE 2025-03-05		SITE 18 SECTIONS HIGHWAY 8 km 6 to km 8 EAST OF SPENCES BRIDGE WASHOUTS SITES 16 - 19 STA. 1805+90 to STA. 1806+60																																												
<table border="1"> <thead> <tr> <th>REV</th> <th>DATE</th> <th>REVISIONS</th> <th>NAME</th> </tr> </thead> <tbody> <tr><td> </td><td> </td><td> </td><td> </td></tr> <tr><td> </td><td> </td><td> </td><td> </td></tr> <tr><td> </td><td> </td><td> </td><td> </td></tr> <tr><td> </td><td> </td><td> </td><td> </td></tr> <tr><td> </td><td> </td><td> </td><td> </td></tr> <tr><td> </td><td> </td><td> </td><td> </td></tr> <tr><td> </td><td> </td><td> </td><td> </td></tr> <tr><td> </td><td> </td><td> </td><td> </td></tr> <tr><td> </td><td> </td><td> </td><td> </td></tr> <tr><td> </td><td> </td><td> </td><td> </td></tr> </tbody> </table>	REV	DATE	REVISIONS	NAME																																									DESIGNED C. ATKINSON DATE 2025-03-05 QUALITY CONTROL P. CRUICKSHANK DATE 2025-03-05 QUALITY ASSURANCE Y. HE DATE 2025-03-05 DRAWN C. ATKINSON DATE 2025-03-05	PROJECT NUMBER 26355-0001 REG 2 DRAWING NUMBER R2-1300-2107 REV -
REV	DATE	REVISIONS	NAME																																											



FOR PLANS SEE R2-1300-211 to 113

FOR PROFILES SEE R2-1300-211 to 212

FOR TYPICAL SECTIONS SEE R2-1300-311

FOR GEOMETRICS, LANING, SIGNING & PAVEMENT MARKINGS SEE R2-1300-411 to 413

FOR HYDROTECHNICAL SEE R2-1300-1111 to 1114



MINISTRY OF TRANSPORTATION AND TRANSIT
SOUTHERN INTERIOR REGION
HIGHWAY ENGINEERING AND GEOMATICS



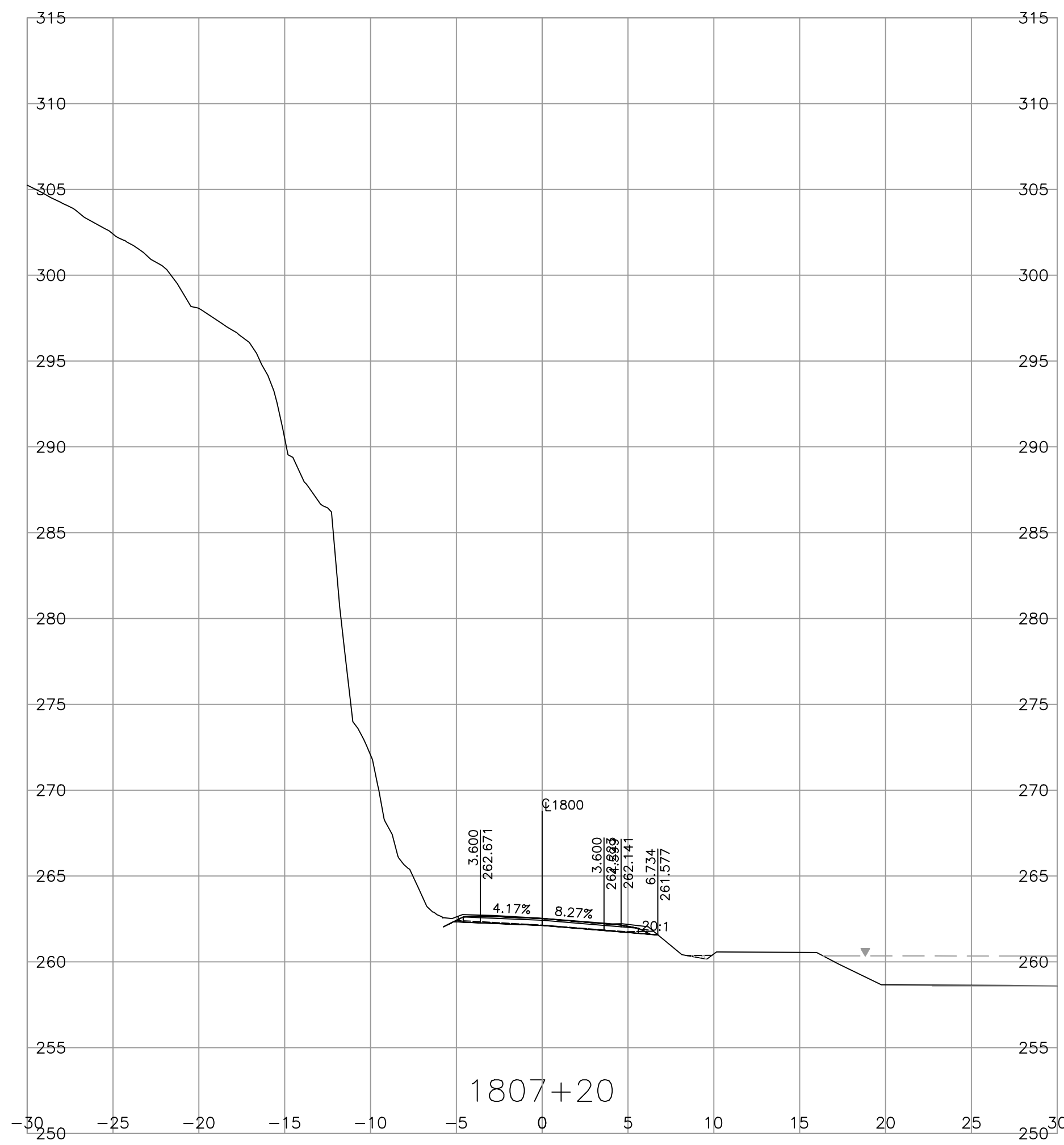
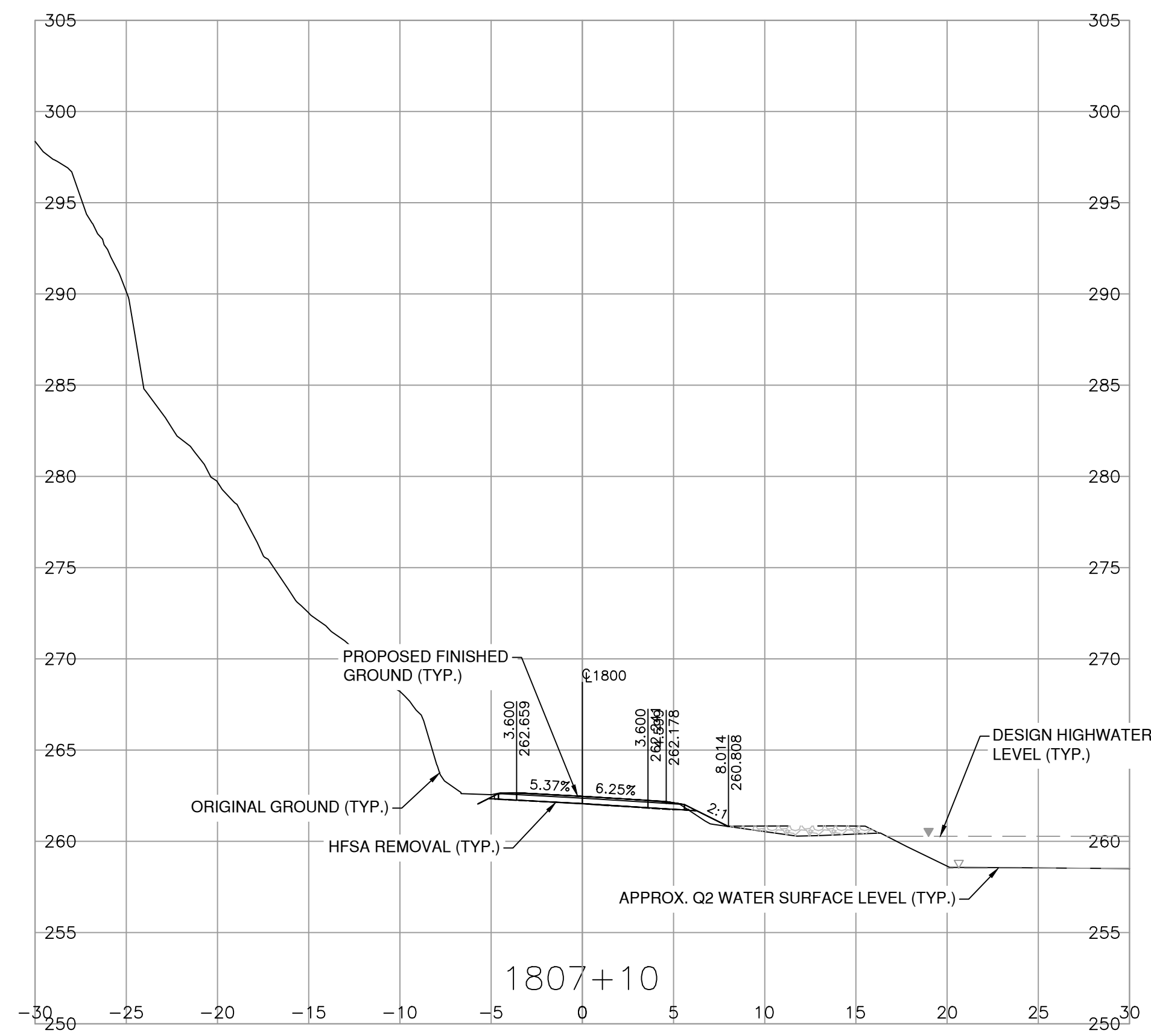
SCALE 0 2 1:250 12m
CAD FILENAME 1100 SECTIONS
FILE NUMBER
PLOT DATE 2025-03-05

REV	DATE	REVISIONS	NAME

SITE 18 SECTIONS
HIGHWAY 8 km 6 to km 8 EAST OF
SPENCES BRIDGE WASHOUTS
SITES 16 - 19
STA. 1806+70 to STA. 1807+00

DESIGNED C. ATKINSON DATE 2025-03-05
QUALITY CONTROL P. CRUICKSHANK DATE 2025-03-05
QUALITY ASSURANCE Y. HE DATE 2025-03-05
DRAWN C. ATKINSON DATE 2025-03-05

PROJECT NUMBER 26355-0001 REG 2 DRAWING NUMBER R2-1300-2108 REV -



FOR PLANS SEE R2-1300-211 to 113

FOR PROFILES SEE R2-1300-211 to 212

FOR TYPICAL SECTIONS SEE R2-1300-311

FOR GEOMETRICS, LANING, SIGNING & PAVEMENT MARKINGS SEE R2-1300-411 to 413

FOR HYDROTECHNICAL SEE R2-1300-1111 to 1114



MINISTRY OF TRANSPORTATION AND TRANSIT
SOUTHERN INTERIOR REGION
HIGHWAY ENGINEERING AND GEOMATICS



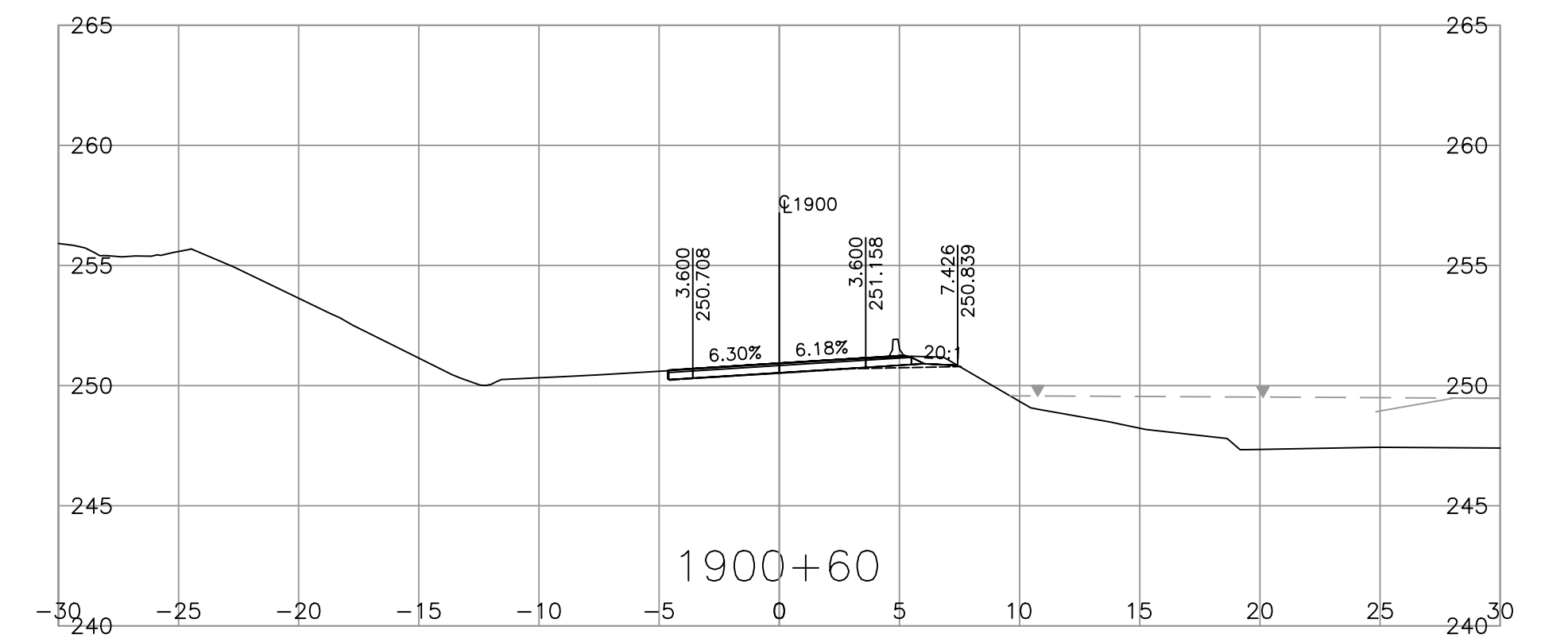
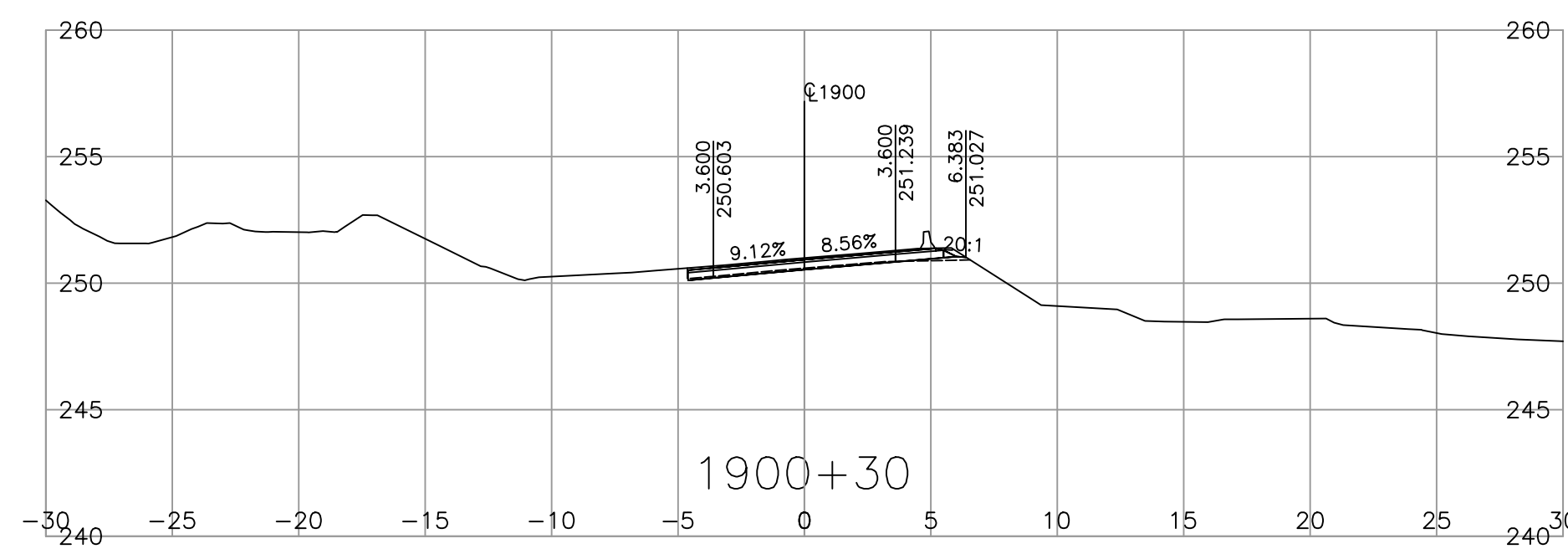
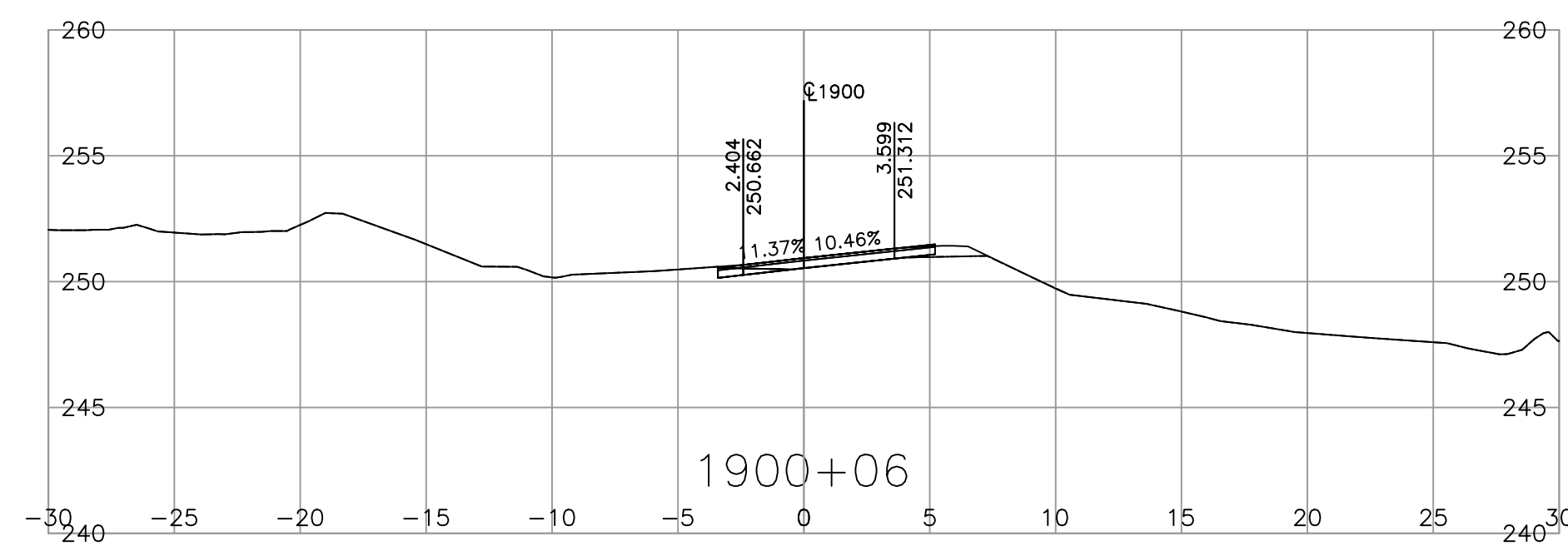
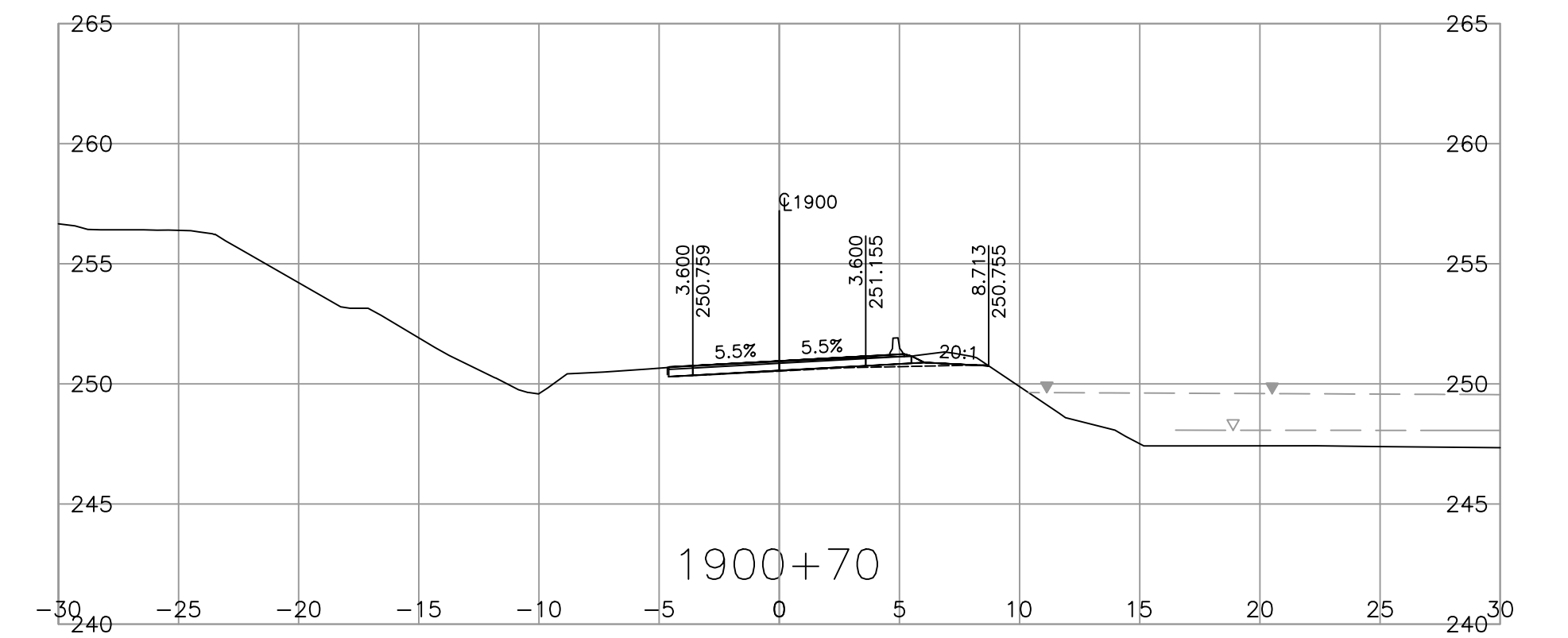
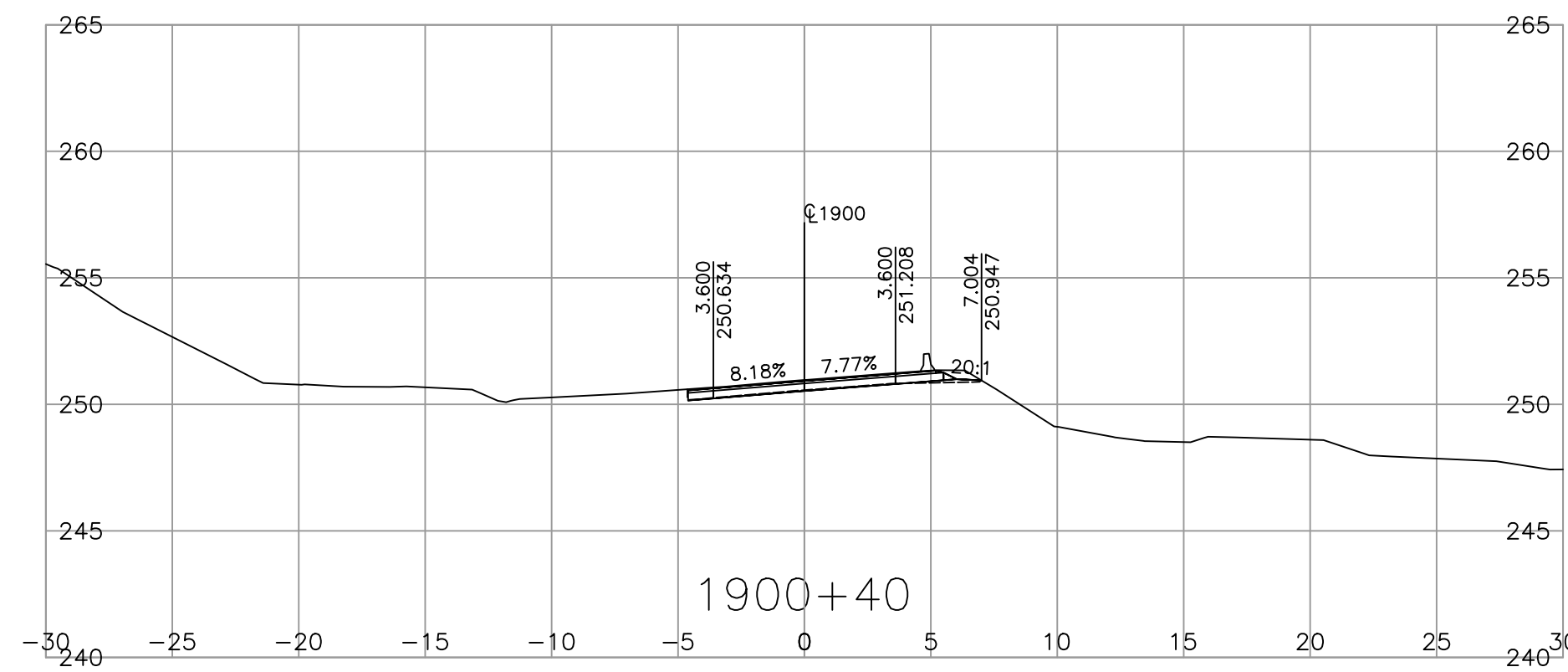
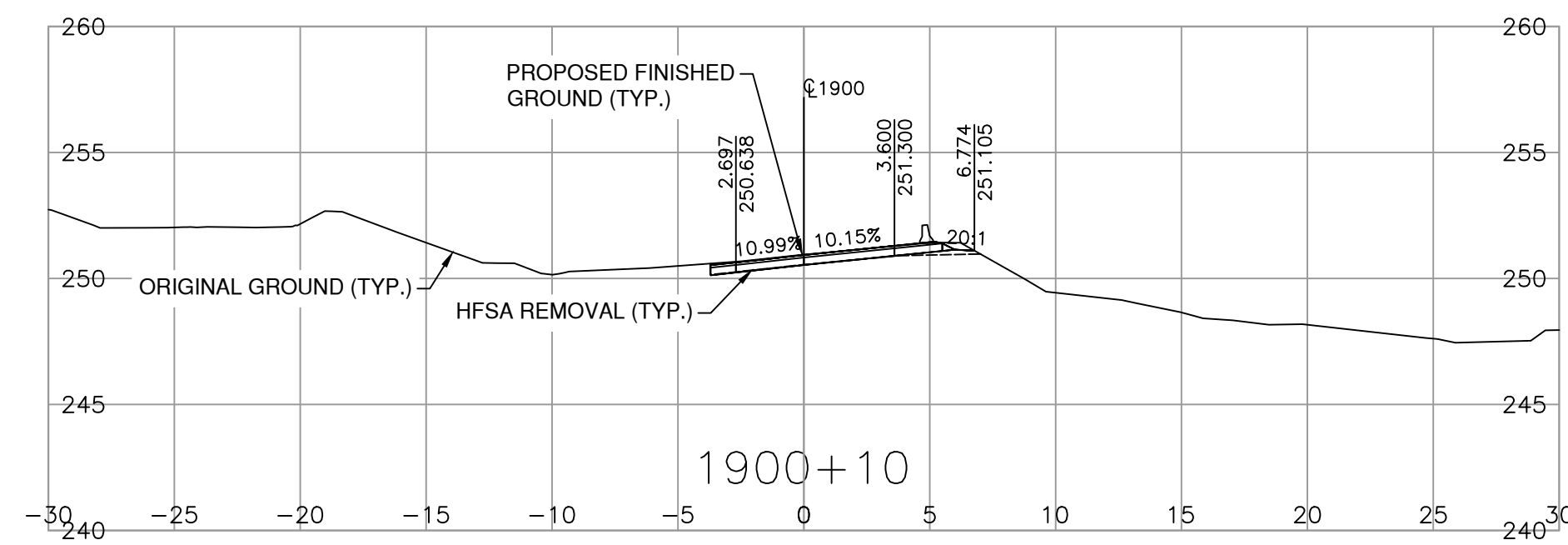
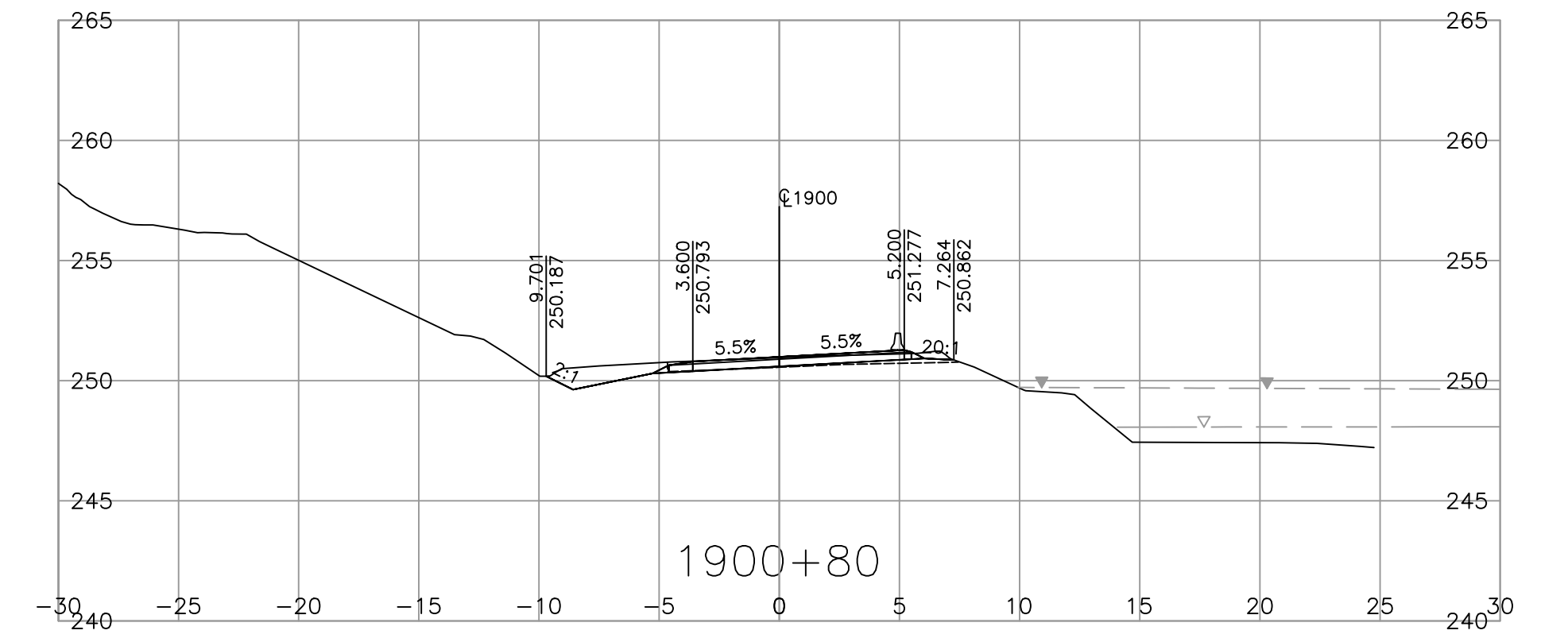
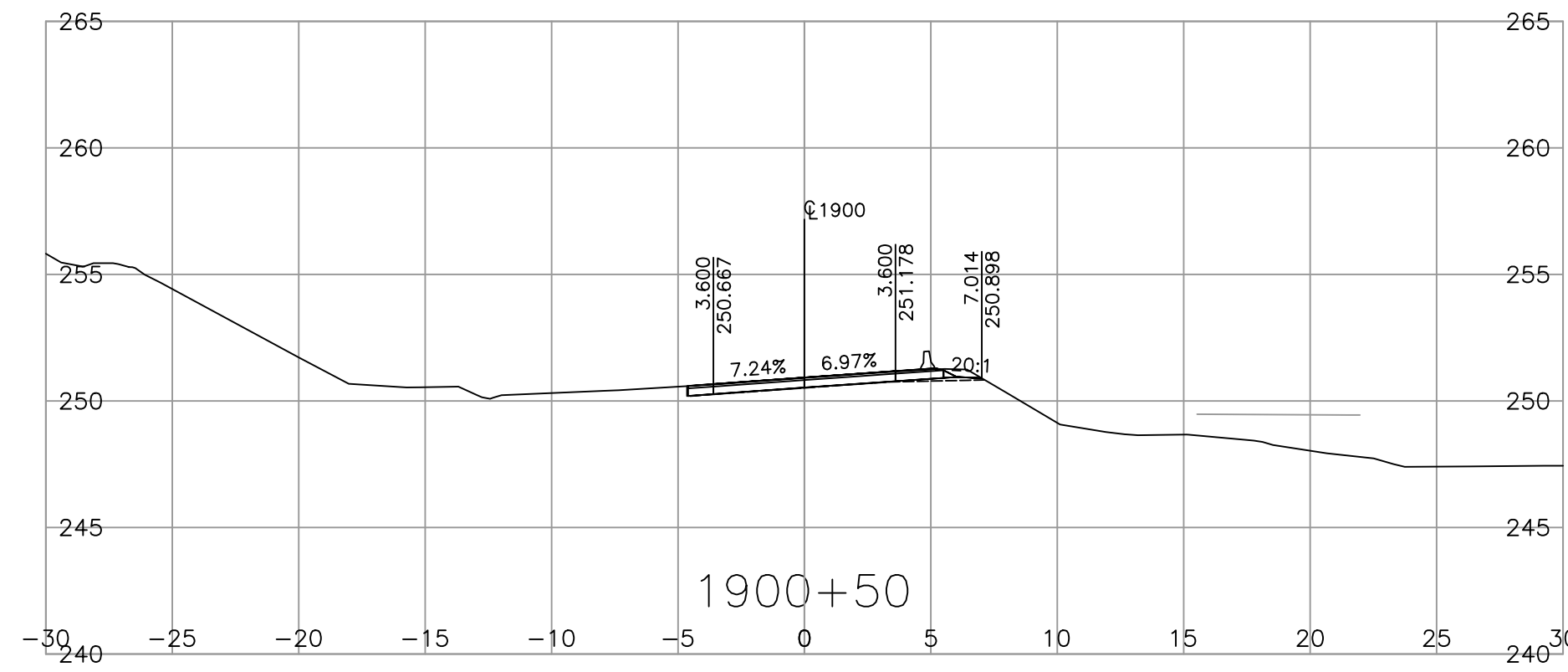
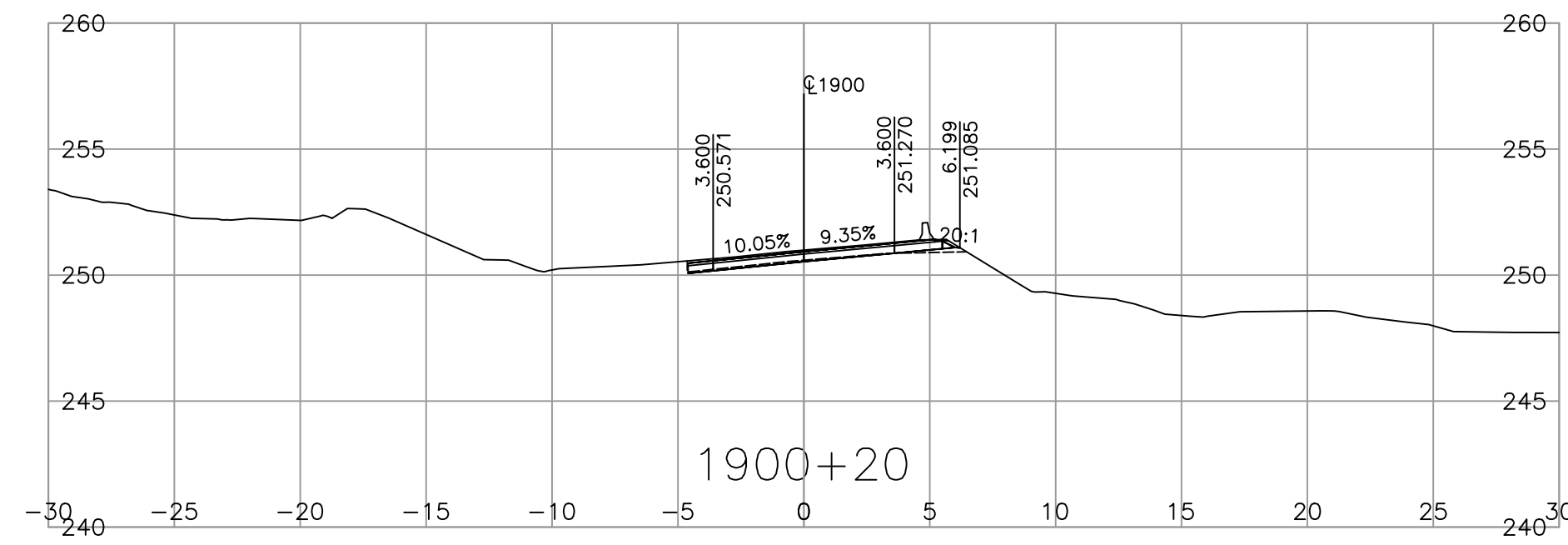
SCALE 0 2 1:250 12m
CAD FILENAME 1100 SECTIONS
FILE NUMBER
PLOT DATE 2025-03-05

REV	DATE	REVISIONS	NAME

SITE 18 SECTIONS
HIGHWAY 8 km 6 to km 8 EAST OF SPENCES BRIDGE WASHOUTS
SITES 16 - 19
STA. 1807+10 to STA. 1807+20

DESIGNED C. ATKINSON DATE 2025-03-05
QUALITY CONTROL P. CRUICKSHANK DATE 2025-03-05
QUALITY ASSURANCE Y. HE DATE 2025-03-05
DRAWN C. ATKINSON DATE 2025-03-05

PROJECT NUMBER 26355-0001 REG 2 DRAWING NUMBER R2-1300-2109 REV -



FOR PLANS SEE R2-1300-121 to 122

FOR PROFILES SEE R2-1300-221

FOR TYPICAL SECTIONS SEE R2-1300-321

FOR GEOMETRICS, LANING, SIGNING & PAVEMENT MARKINGS SEE R2-1300-421 to 422

FOR HYDROTECHNICAL SEE R2-1300-1121 to 1122



MINISTRY OF TRANSPORTATION AND TRANSIT
SOUTHERN INTERIOR REGION
HIGHWAY ENGINEERING AND GEOMATICS



SCALE 0 2 1:250 12m
CAD FILENAME 1100 SECTIONS
FILE NUMBER
PLOT DATE 2025-03-05

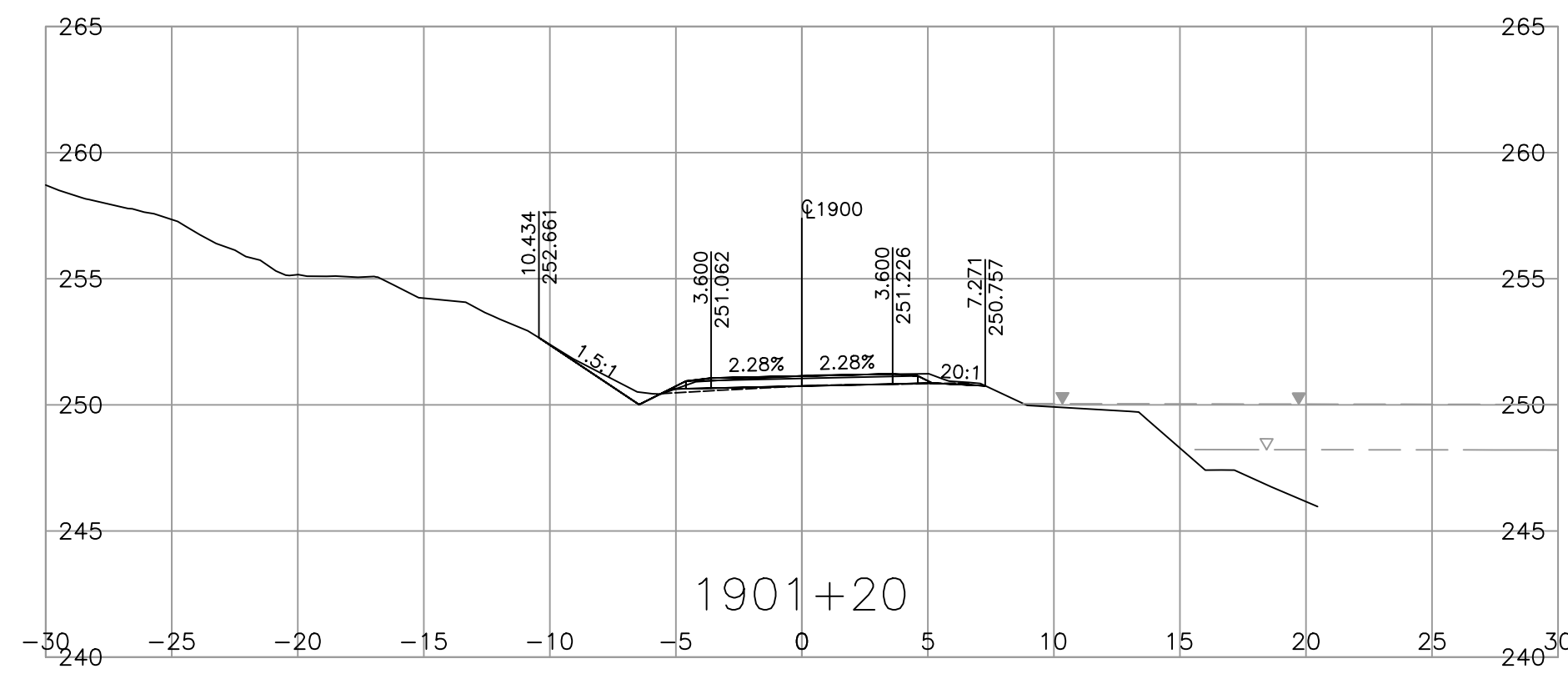
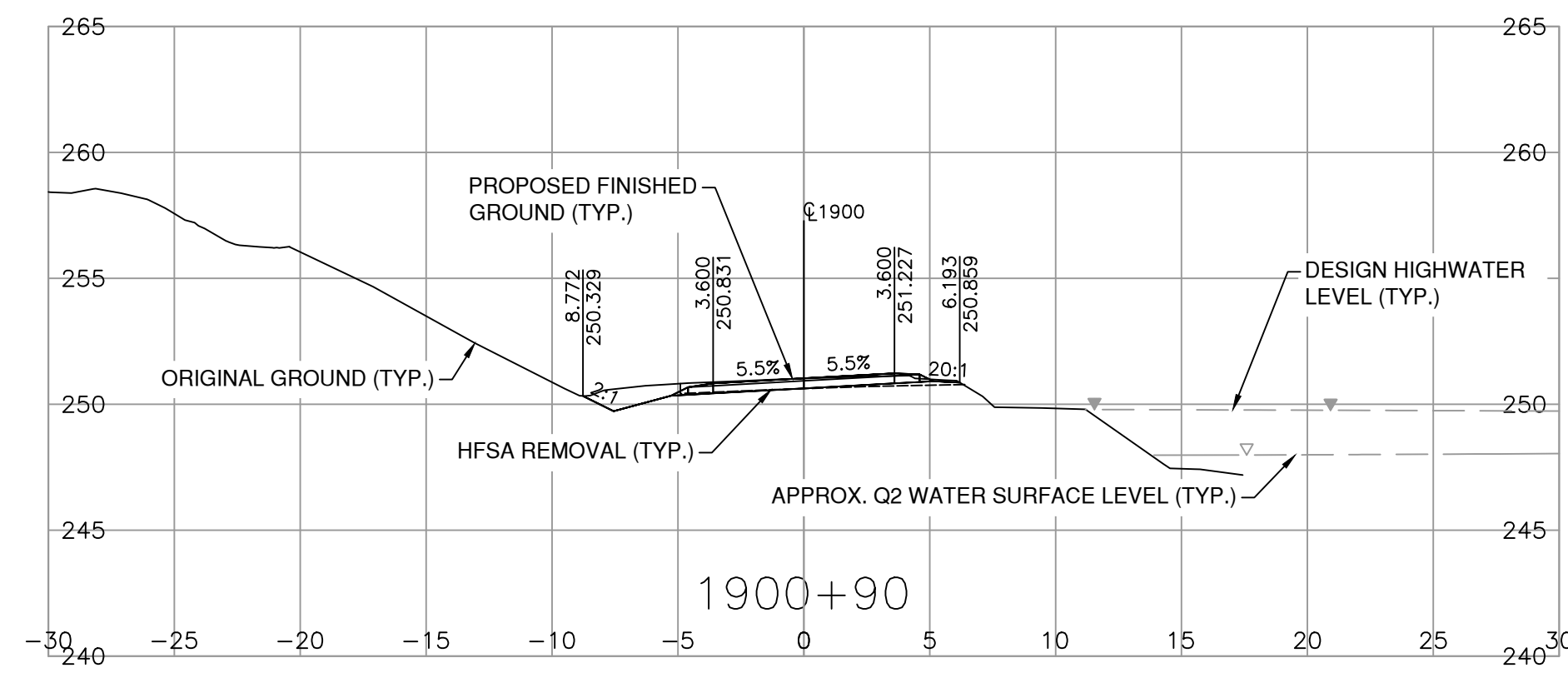
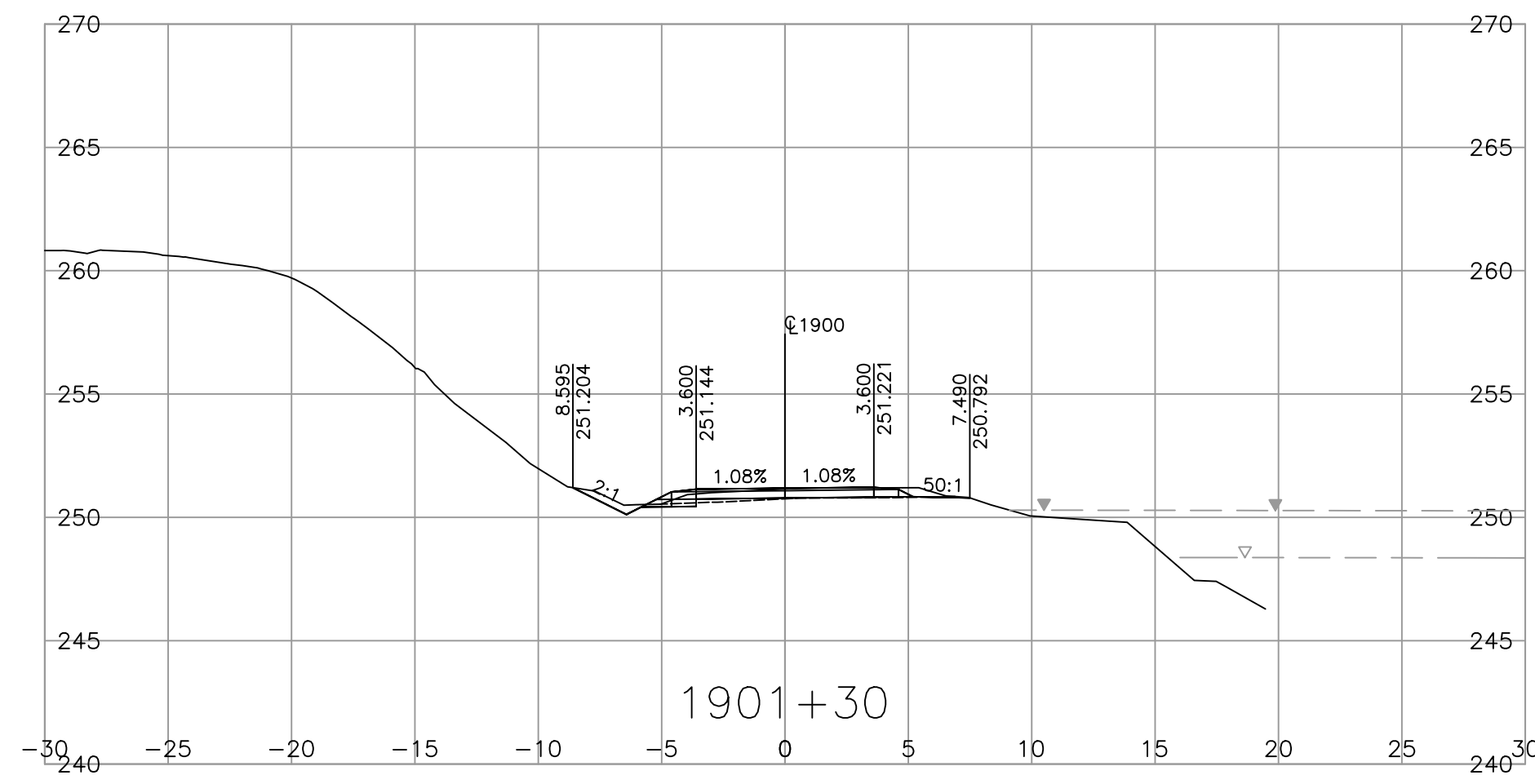
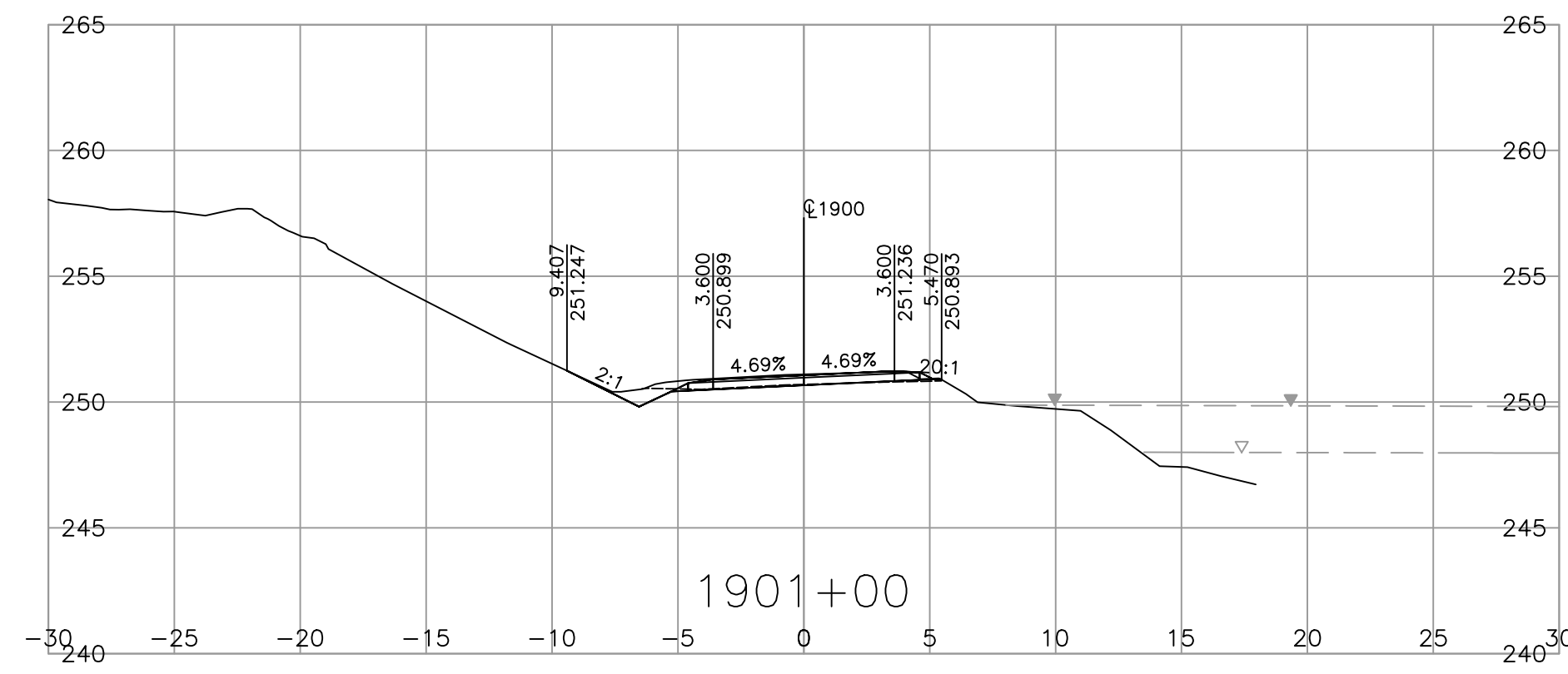
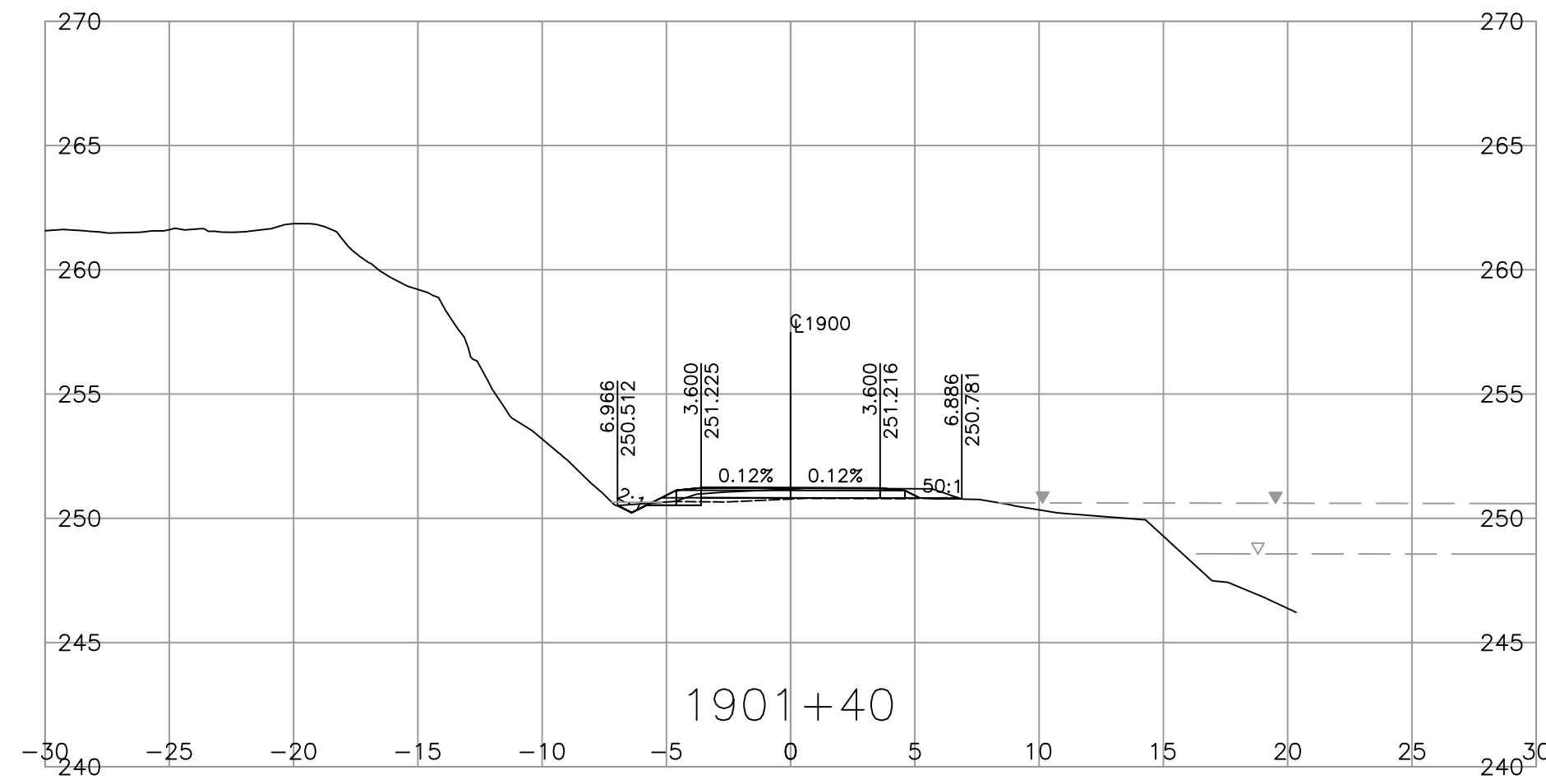
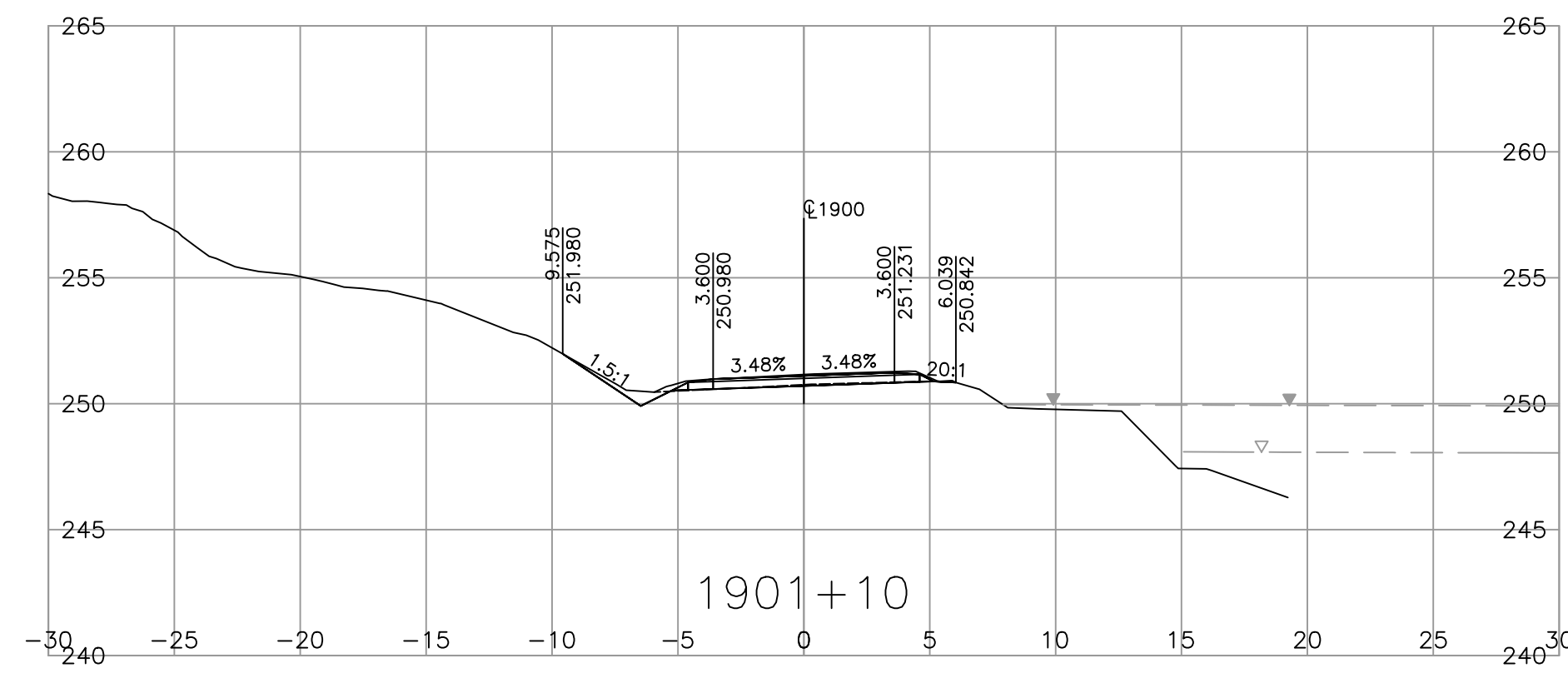
REV	DATE	REVISIONS	NAME

SITE 19 SECTIONS

HIGHWAY 8 km 6 to km 8 EAST OF SPENCES BRIDGE WASHOUTS
SITES 16 - 19

STA. STA. 1900+06 to STA. 1900+80

DESIGNED	C. ATKINSON	DATE	2025-03-05
QUALITY CONTROL	P. CRUICKSHANK	DATE	2025-03-05
QUALITY ASSURANCE	Y. HE	DATE	2025-03-05
DRAWN	C. ATKINSON	DATE	2025-03-05
PROJECT NUMBER	26355-0001	REG	2
DRAWING NUMBER	R2-1300-2201	REV	-



FOR PLANS SEE R2-1300-121 to 122

FOR PROFILES SEE R2-1300-221

FOR TYPICAL SECTIONS SEE R2-1300-321

FOR GEOMETRICS, LANING, SIGNING & PAVEMENT MARKINGS SEE R2-1300-421 to 422

FOR HYDROTECHNICAL SEE R2-1300-1121 to 1122



MINISTRY OF TRANSPORTATION AND TRANSIT
SOUTHERN INTERIOR REGION
HIGHWAY ENGINEERING AND GEOMATICS



SCALE 0 2 1:250 12m
CAD FILENAME 1100 SECTIONS
FILE NUMBER
PLOT DATE 2025-03-05

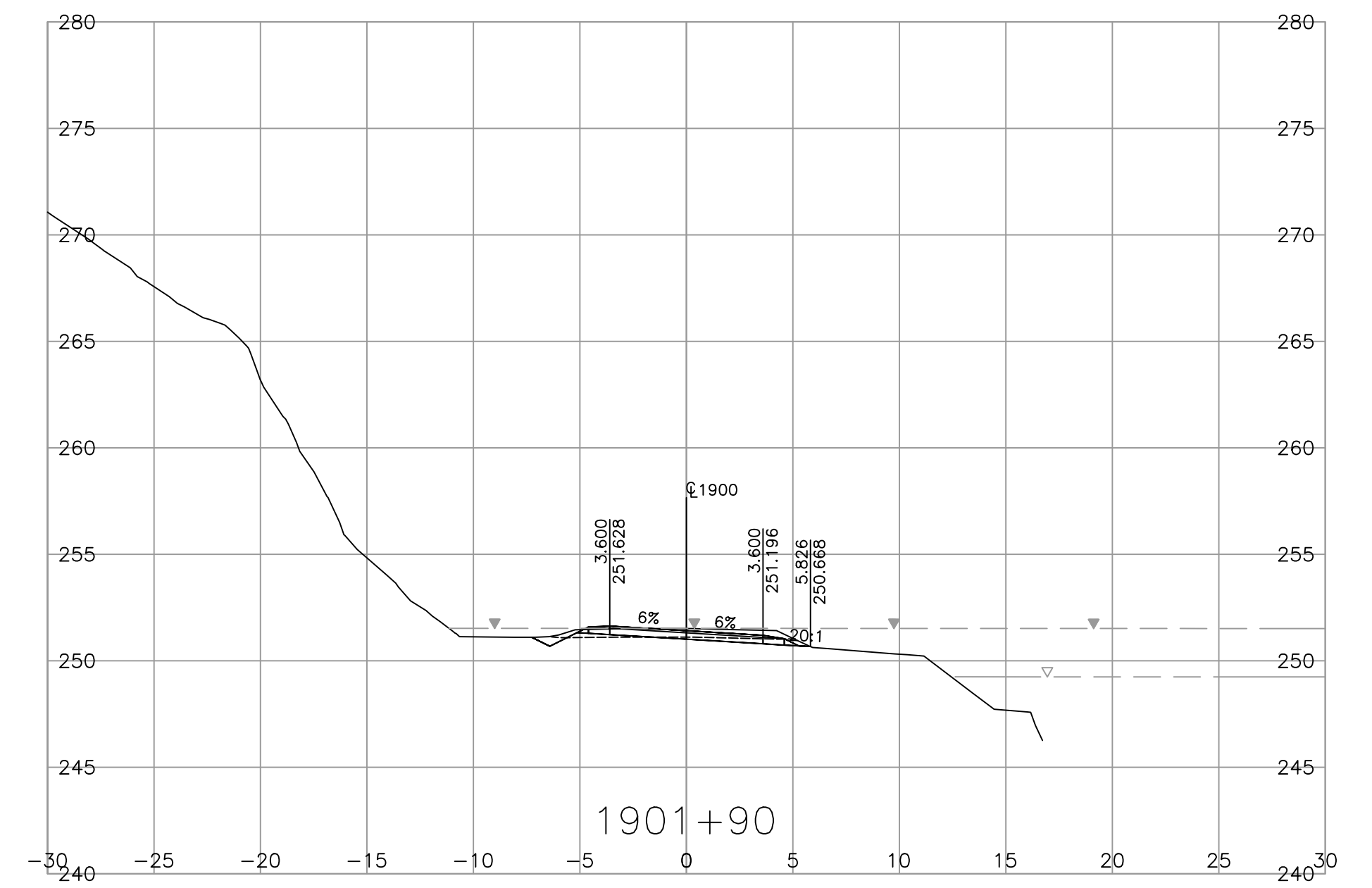
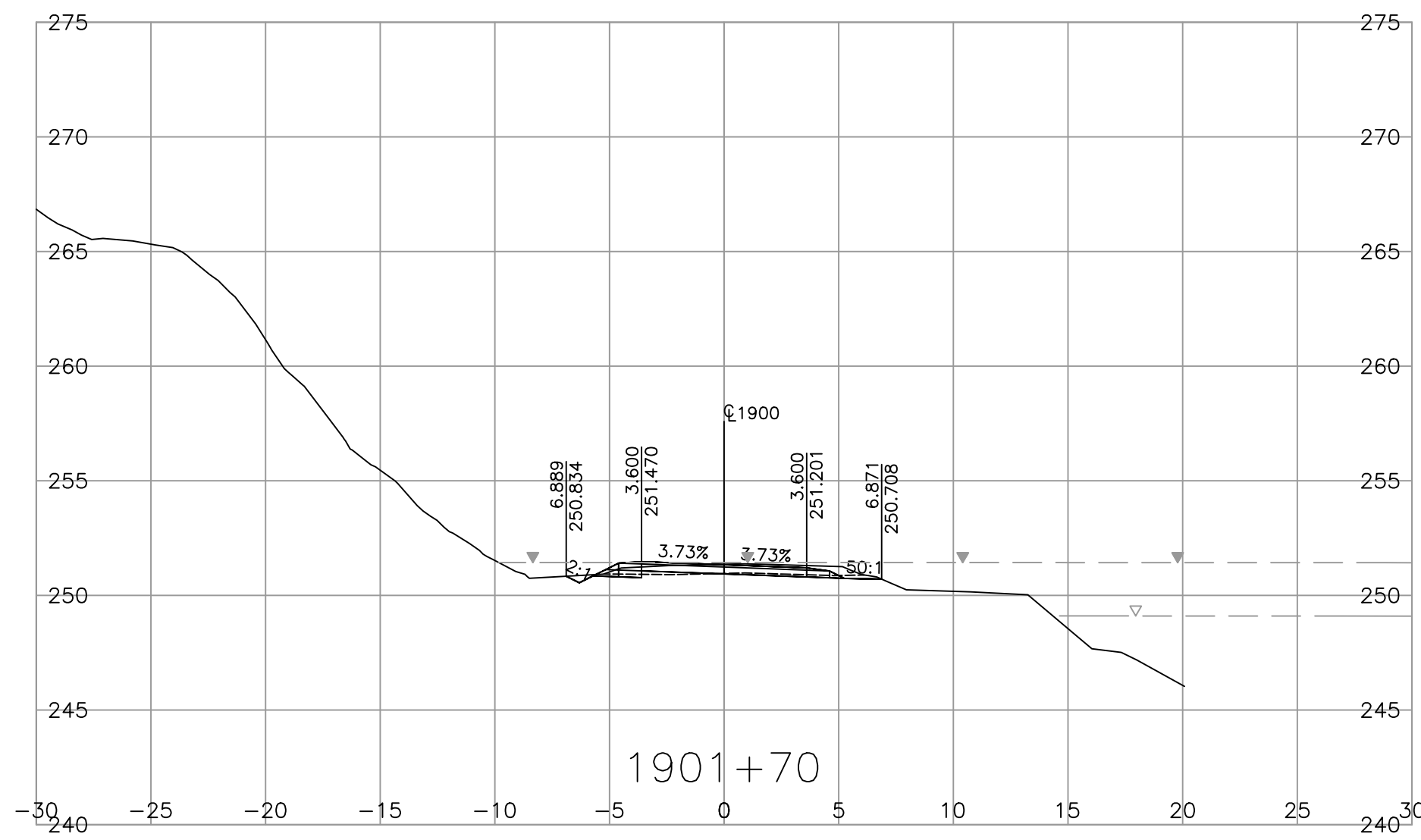
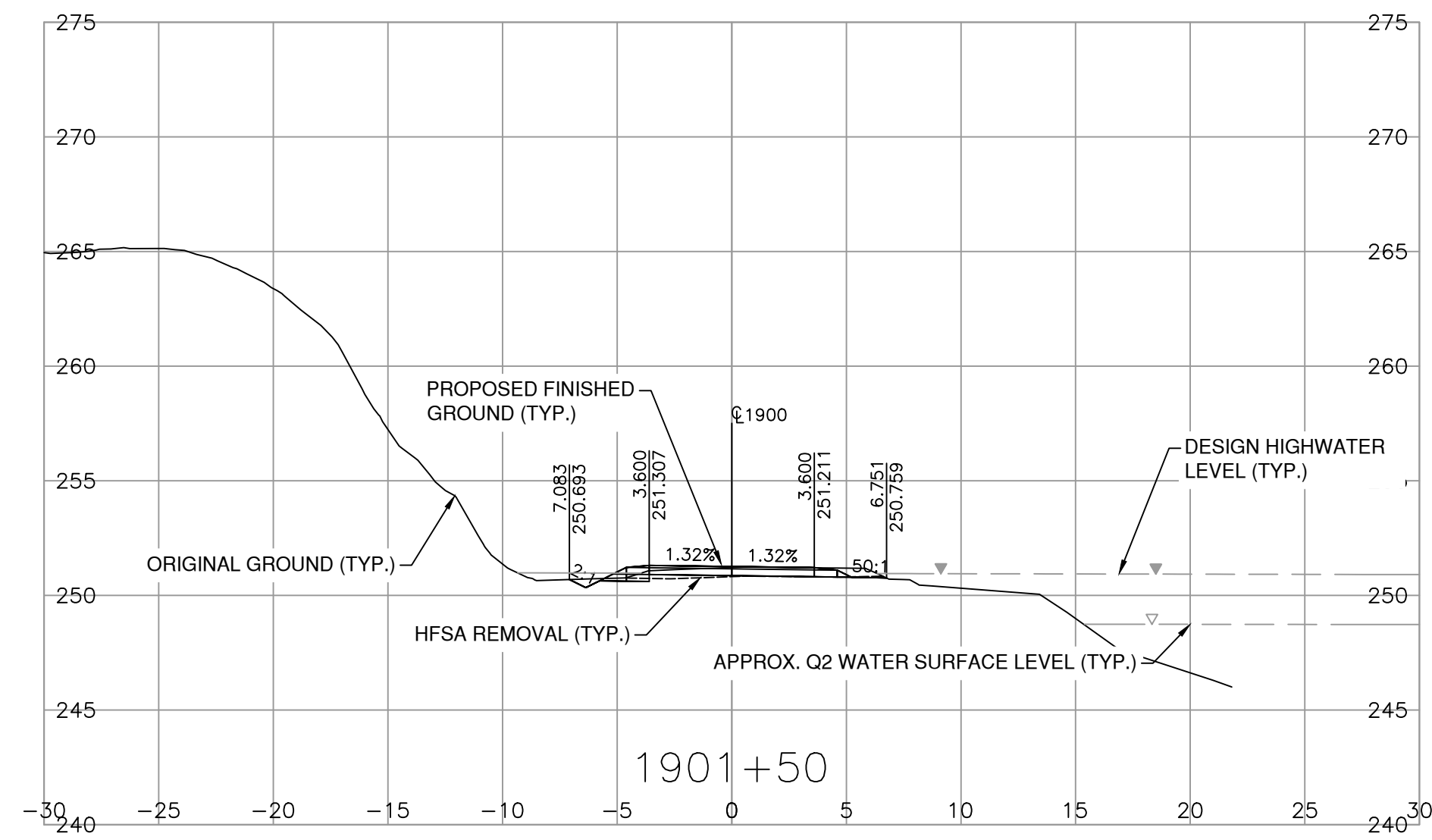
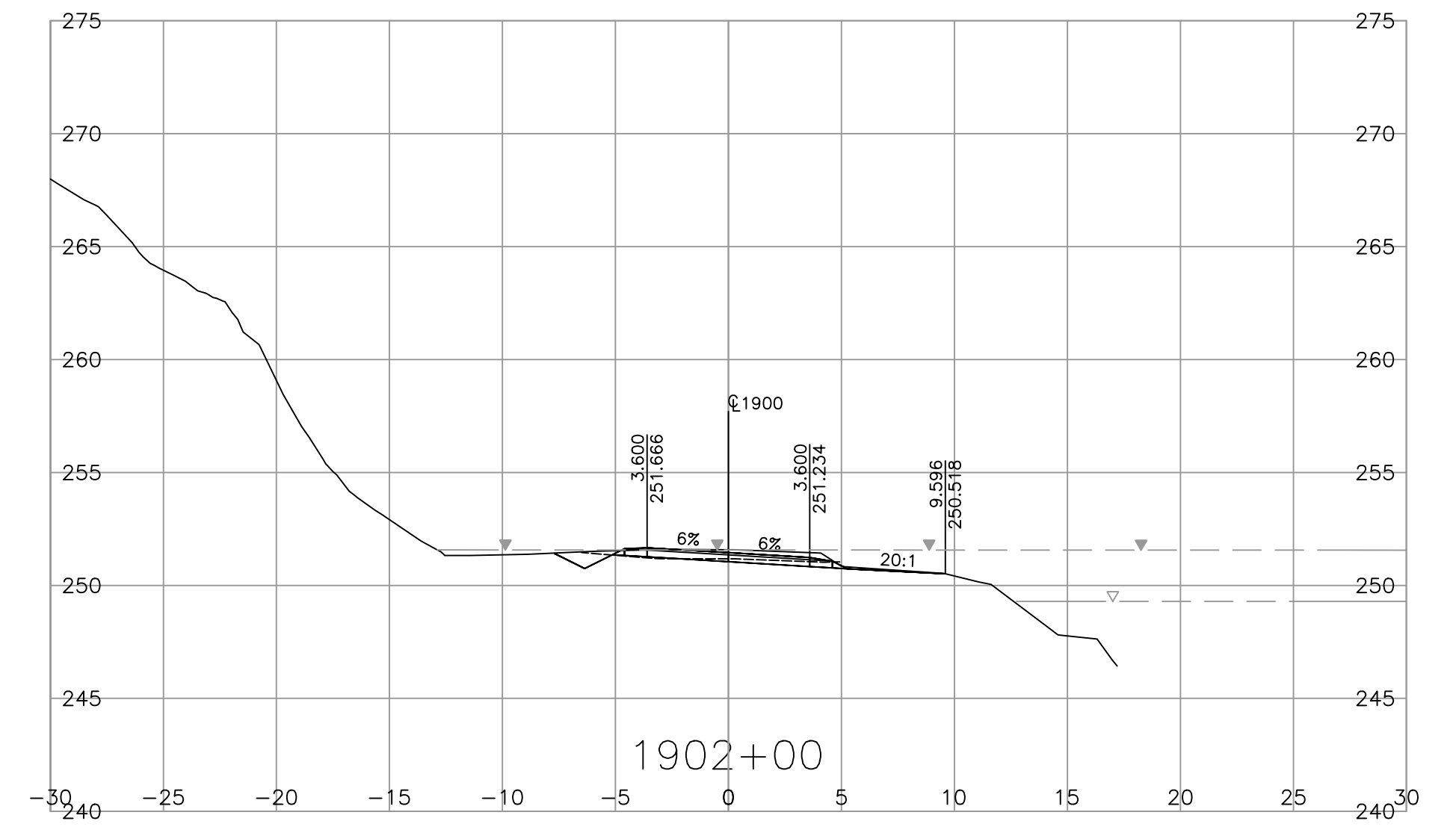
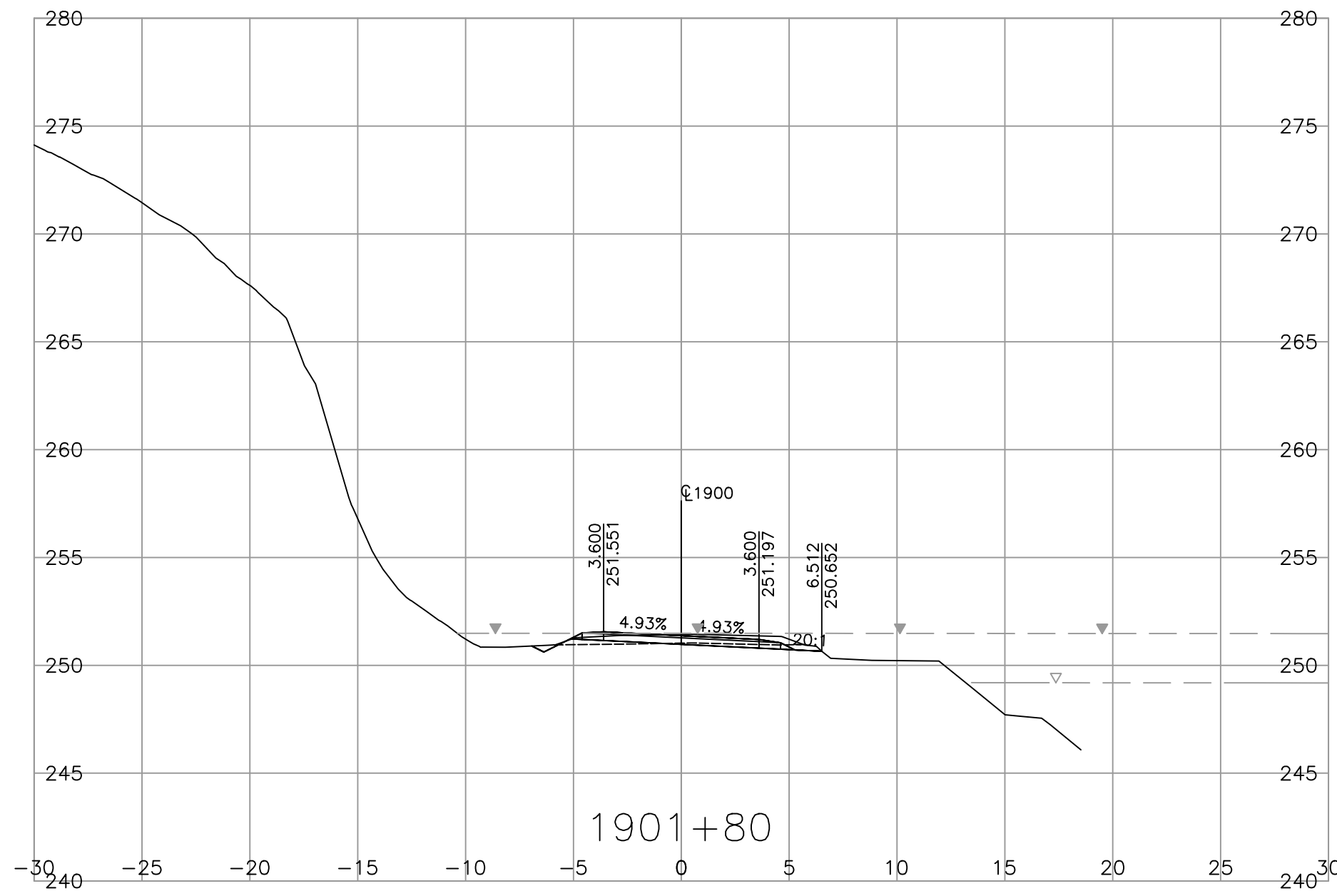
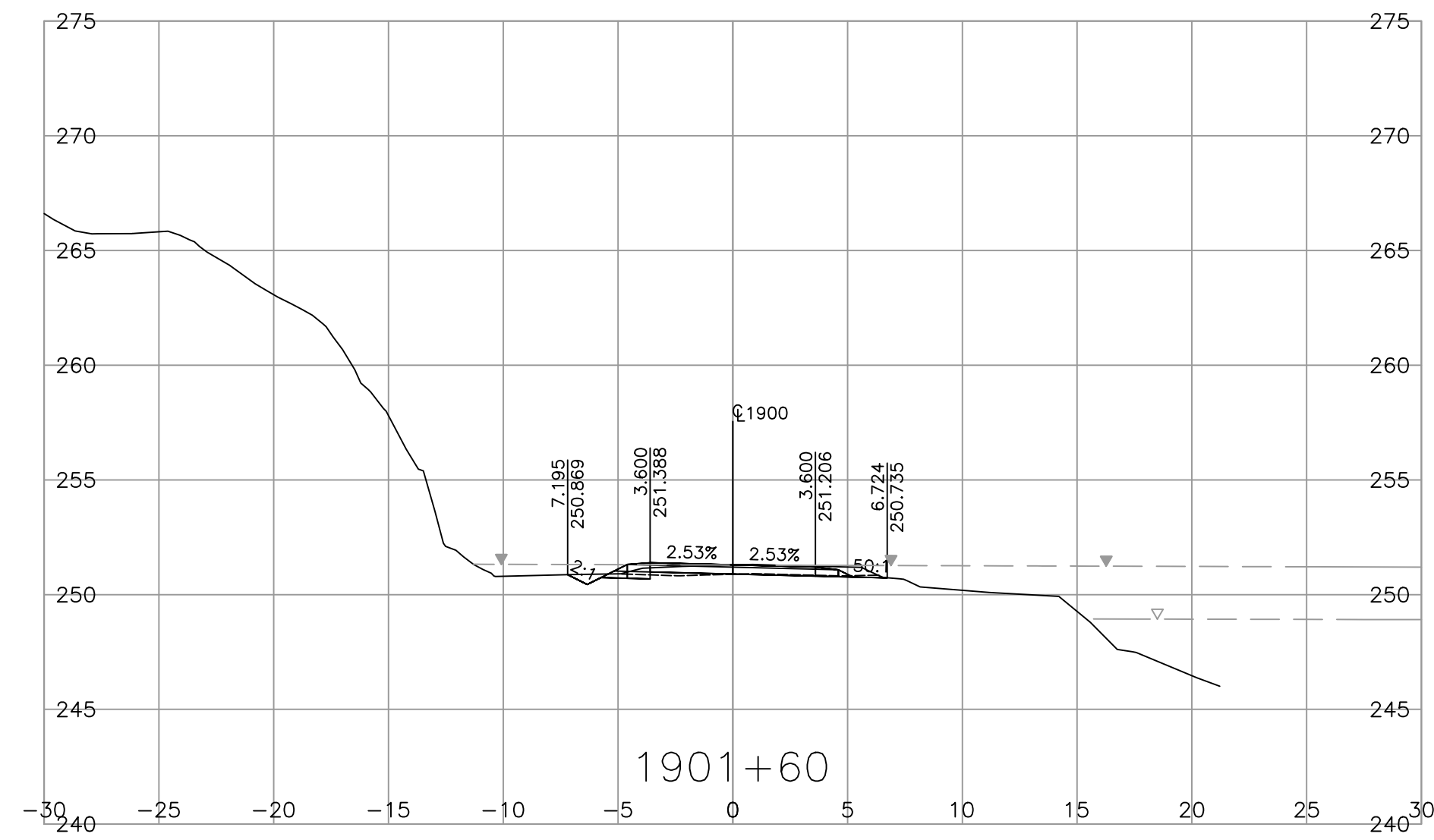
REV	DATE	REVISIONS	NAME

SITE 19 SECTIONS
HIGHWAY 8 km 6 to km 8 EAST OF
SPENCES BRIDGE WASHOUTS
SITES 16 - 19

STA. STA. 1900+90 to STA. 1901+40

DESIGNED	C. ATKINSON	DATE	2025-03-05
QUALITY CONTROL	P. CRUICKSHANK	DATE	2025-03-05
QUALITY ASSURANCE	Y. HE	DATE	2025-03-05
DRAWN	C. ATKINSON	DATE	2025-03-05

PROJECT NUMBER	REG	DRAWING NUMBER	REV
26355-0001	2	R2-1300-2202	-



FOR PLANS SEE R2-1300-121 to 122

FOR PROFILES SEE R2-1300-221

FOR TYPICAL SECTIONS SEE R2-1300-321

FOR GEOMETRICS, LANING, SIGNING & PAVEMENT MARKINGS SEE R2-1300-421 to 422

FOR HYDROTECHNICAL SEE R2-1300-1121 to 1122



MINISTRY OF TRANSPORTATION AND TRANSIT
SOUTHERN INTERIOR REGION
HIGHWAY ENGINEERING AND GEOMATICS

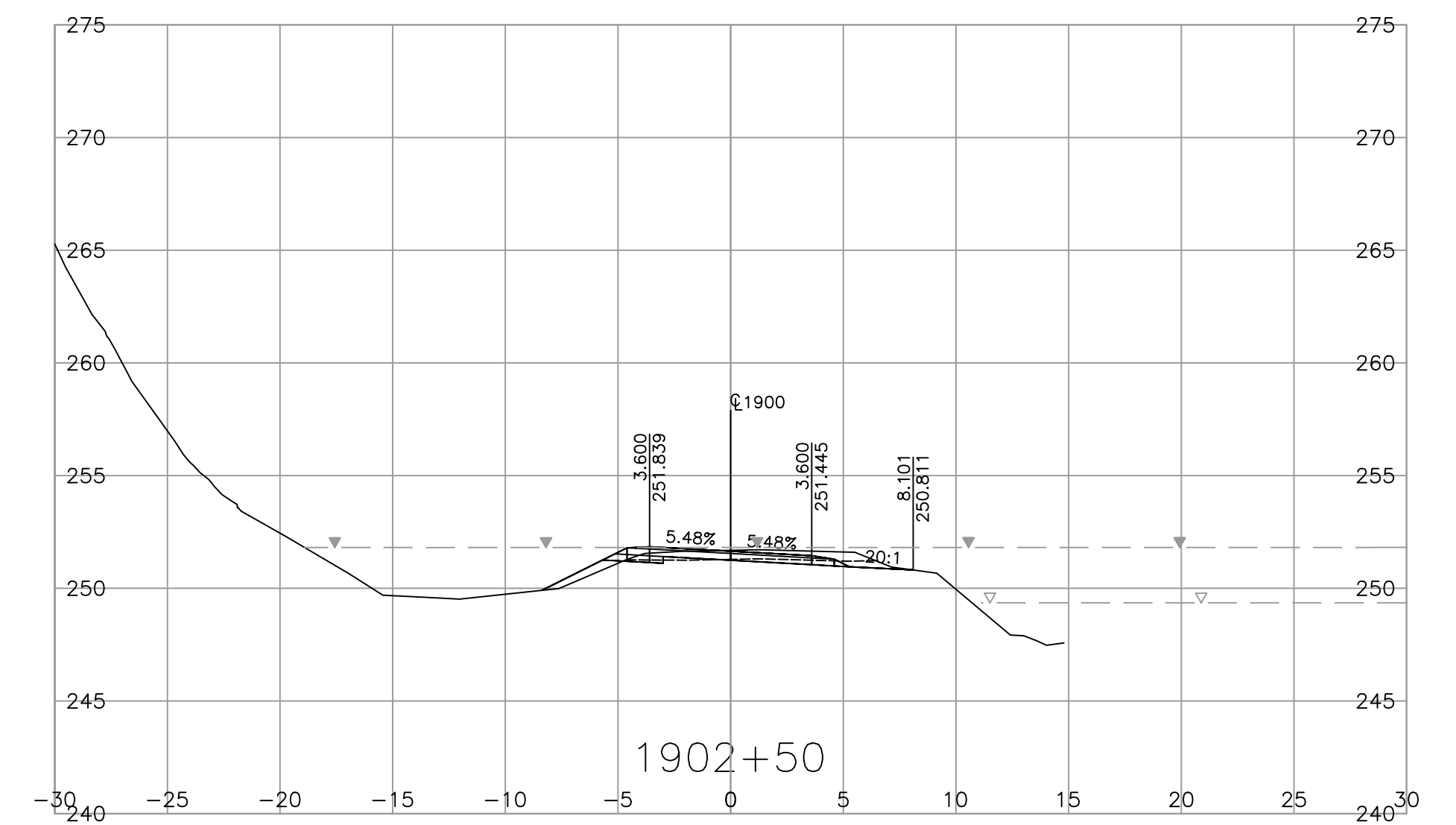
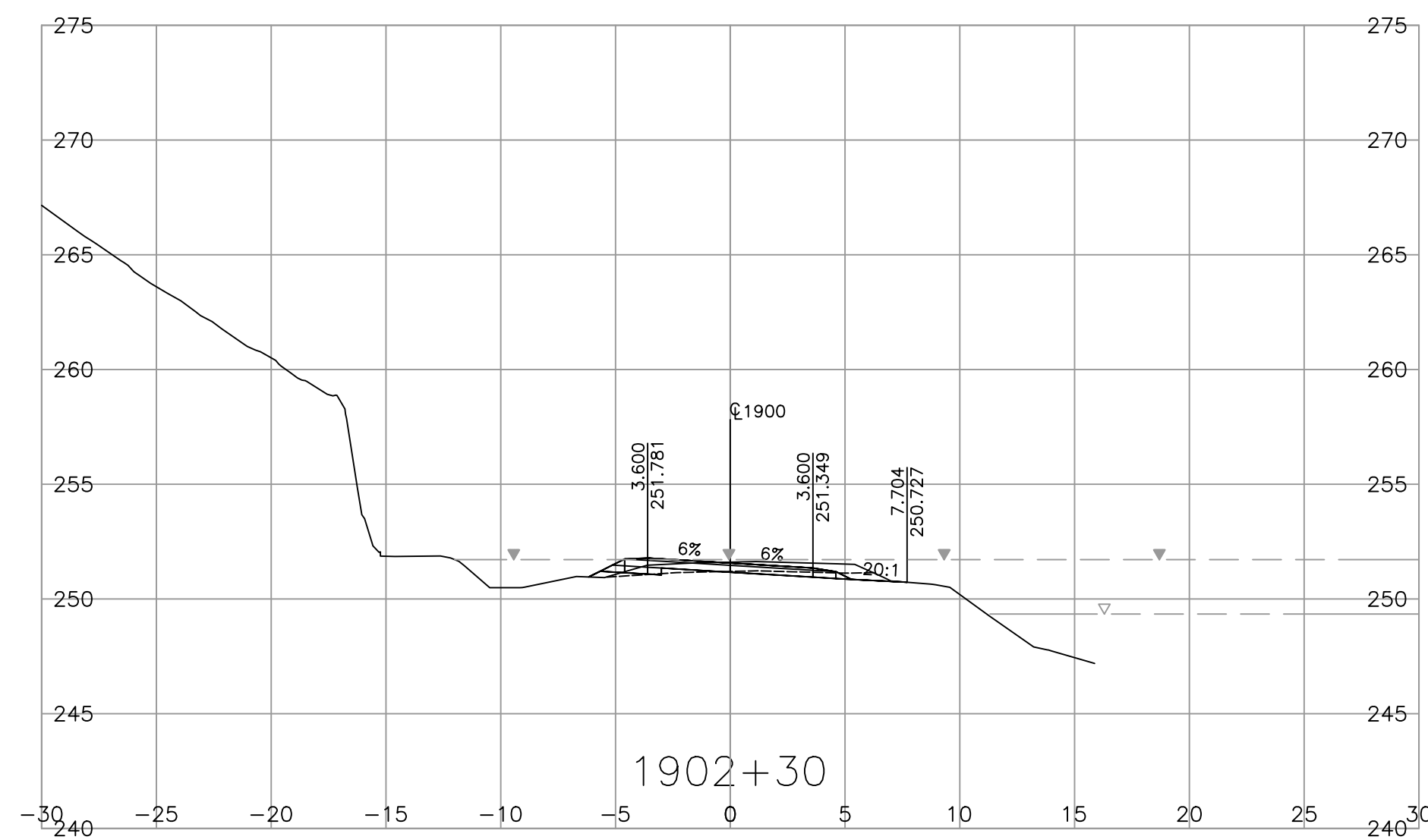
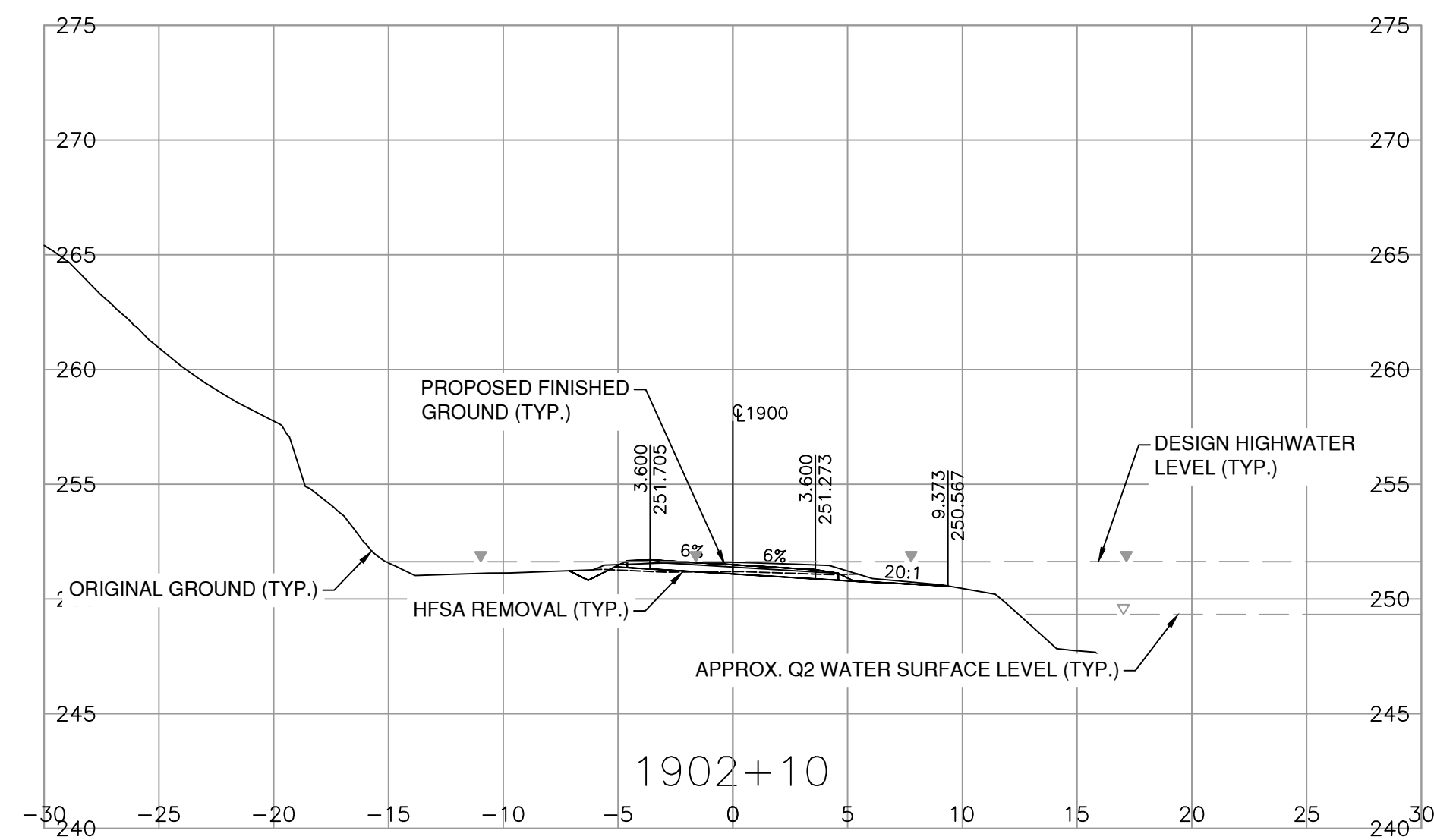
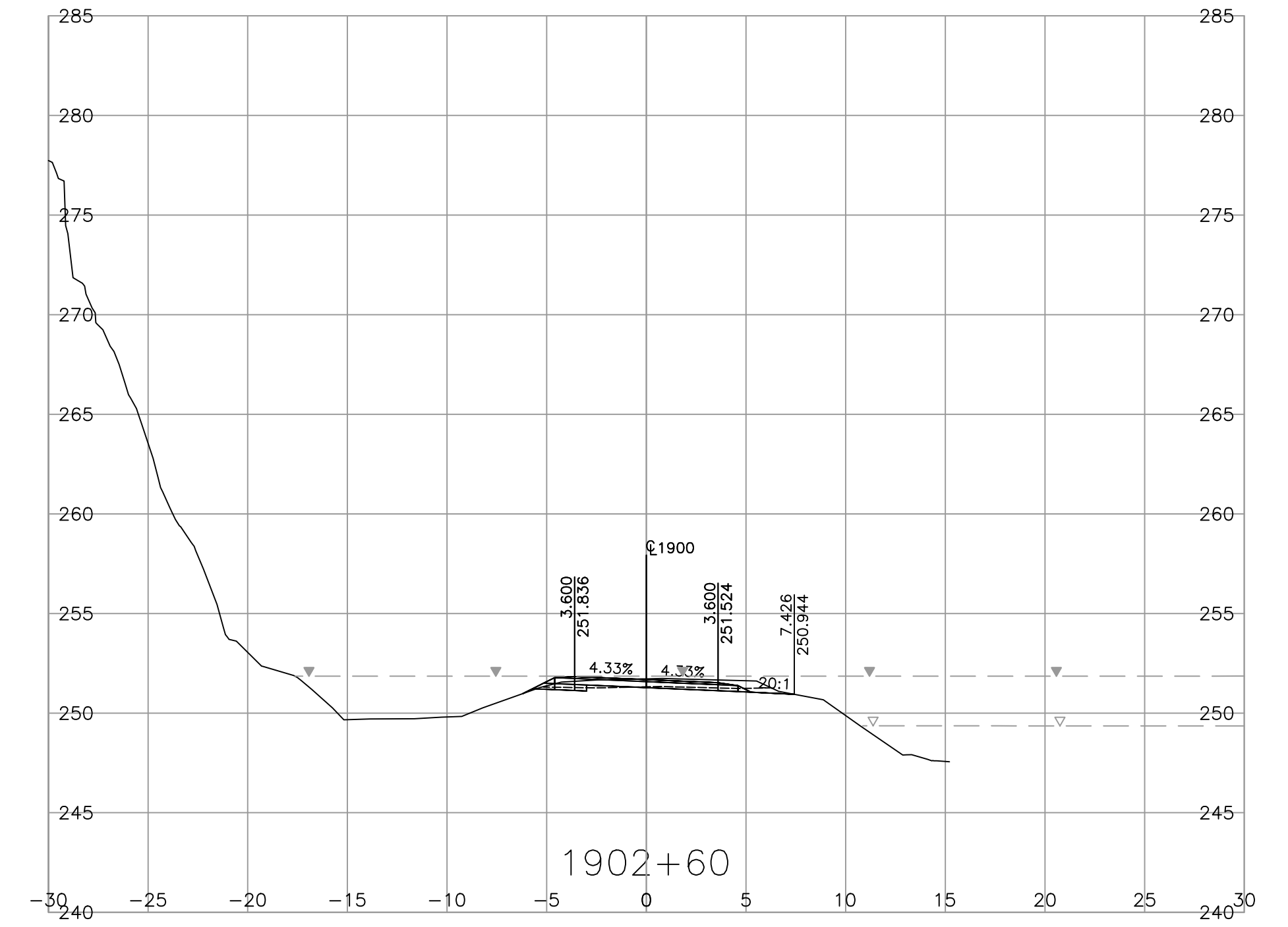
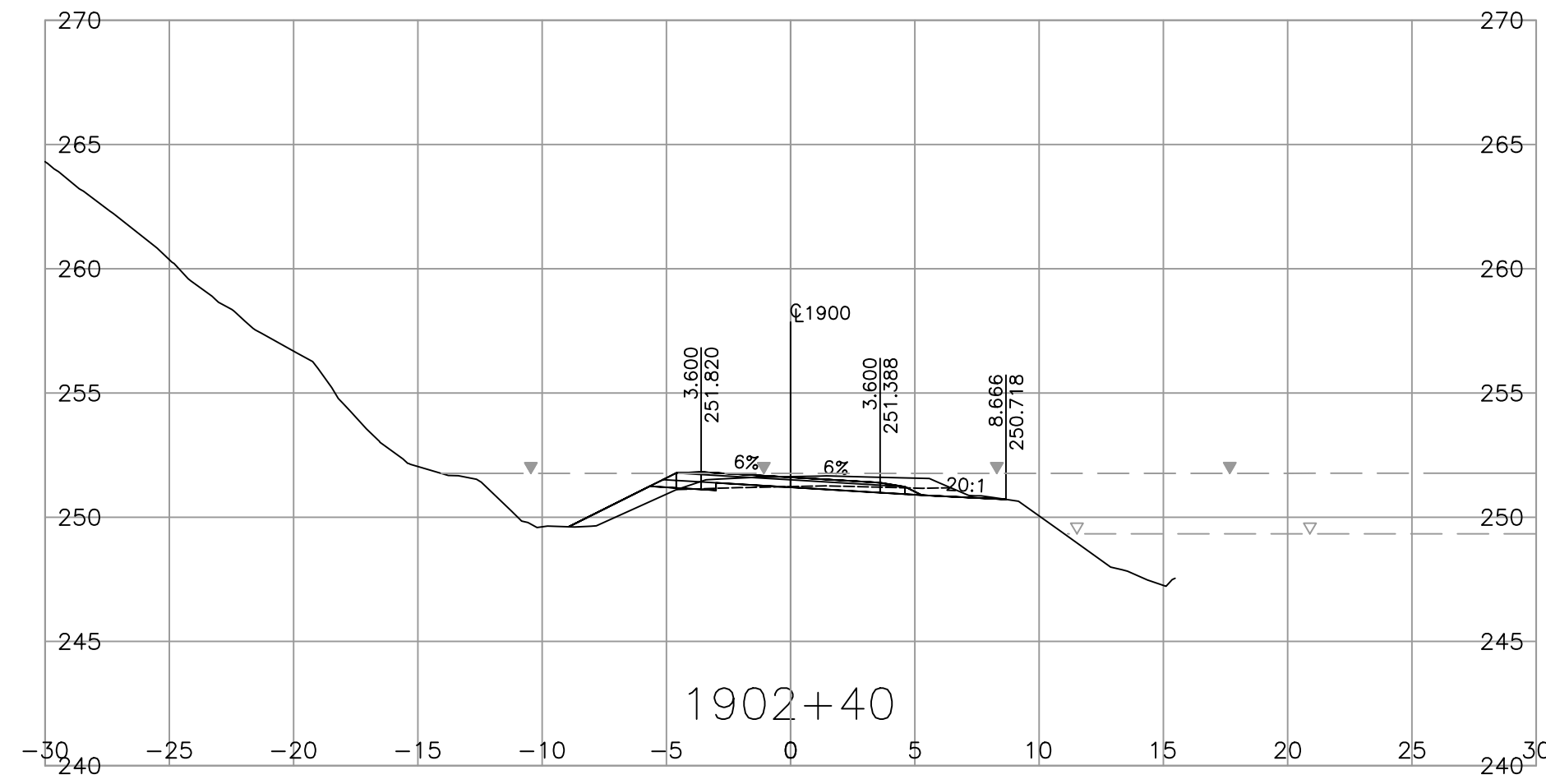
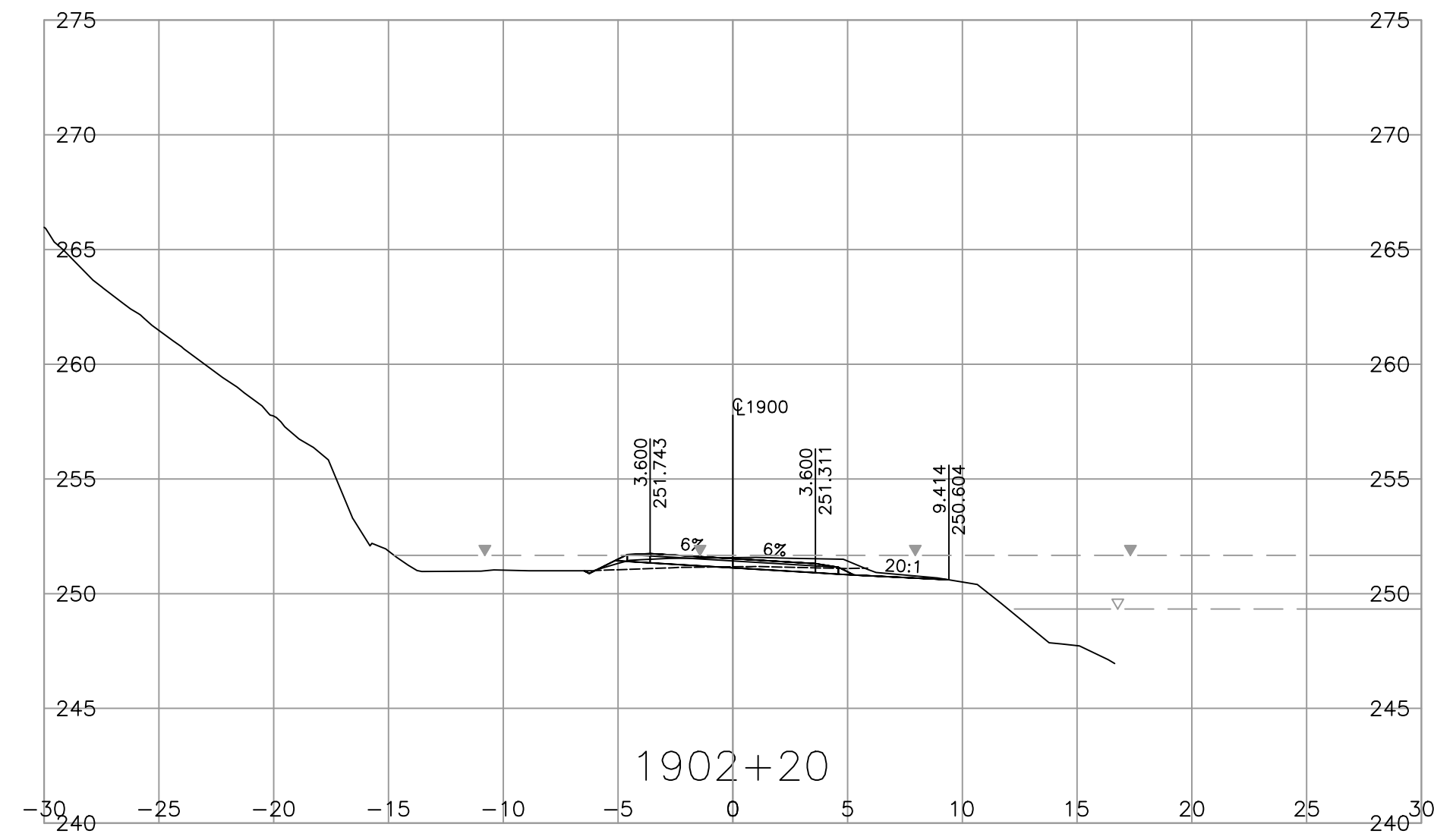


SCALE 0 2 1:250 12m
CAD FILENAME 1100 SECTIONS
FILE NUMBER
PLOT DATE 2025-03-05

REV	DATE	REVISIONS	NAME

SITE 19 SECTIONS
HIGHWAY 8 km 6 to km 8 EAST OF SPENCES BRIDGE WASHOUTS
SITES 16 - 19
STA. STA. 1901+50 to STA. 1902+00

DESIGNED	C. ATKINSON	DATE	2025-03-05
QUALITY CONTROL	P. CRUICKSHANK	DATE	2025-03-05
QUALITY ASSURANCE	Y. HE	DATE	2025-03-05
DRAWN	C. ATKINSON	DATE	2025-03-05
PROJECT NUMBER	26355-0001	REG	2
DRAWING NUMBER	R2-1300-2203	REV	-



FOR PLANS SEE R2-1300-121 to 122

FOR PROFILES SEE R2-1300-221

FOR TYPICAL SECTIONS SEE R2-1300-321

FOR GEOMETRICS, LANING, SIGNING & PAVEMENT MARKINGS SEE R2-1300-421 to 422

FOR HYDROTECHNICAL SEE R2-1300-1121 to 1122



MINISTRY OF TRANSPORTATION AND TRANSIT
SOUTHERN INTERIOR REGION
HIGHWAY ENGINEERING AND GEOMATICS



SCALE 0 2 1:250 12m

CAD FILENAME 1100 SECTIONS

FILE NUMBER

PLOT DATE 2025-03-05

REV	DATE	REVISIONS	NAME

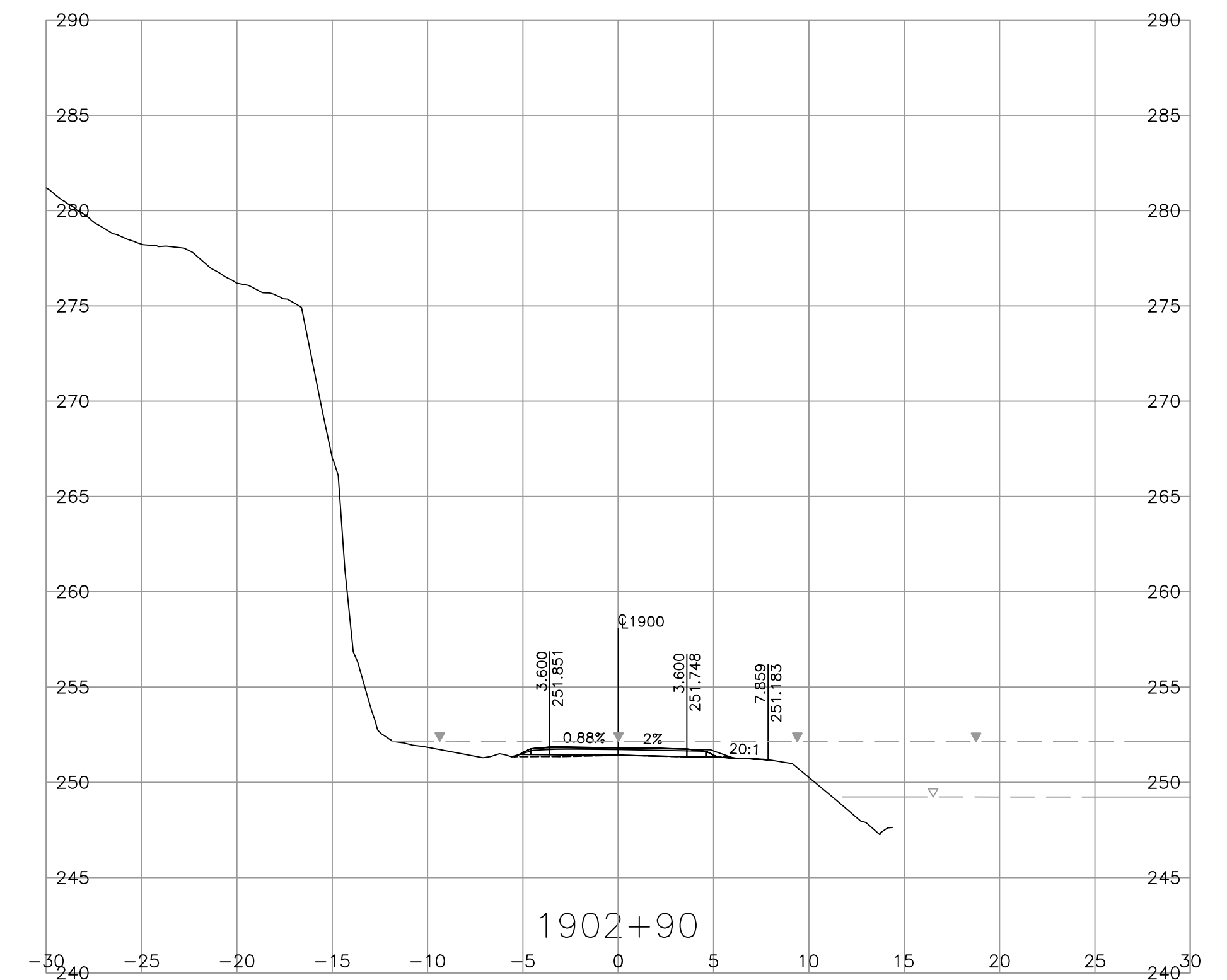
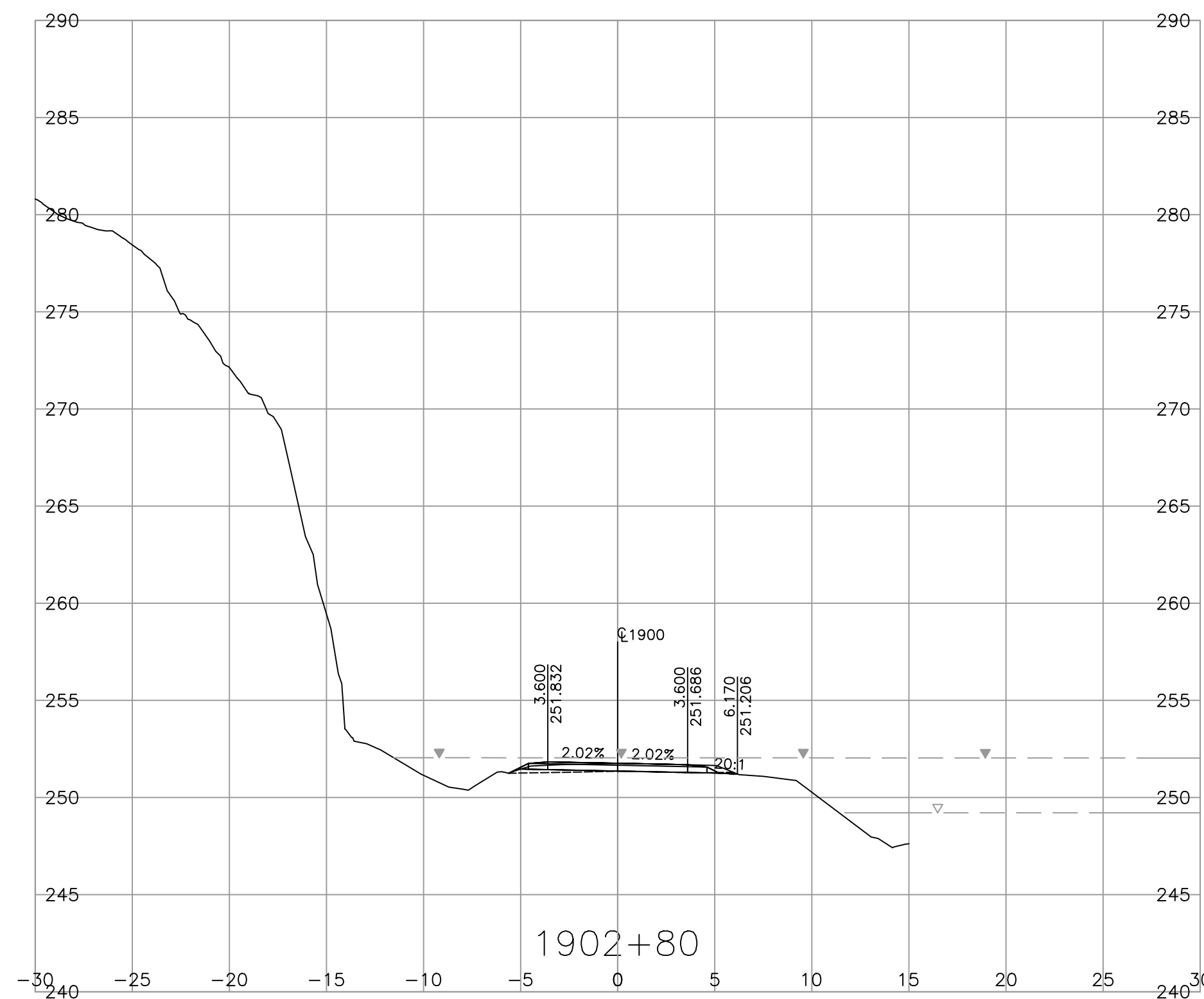
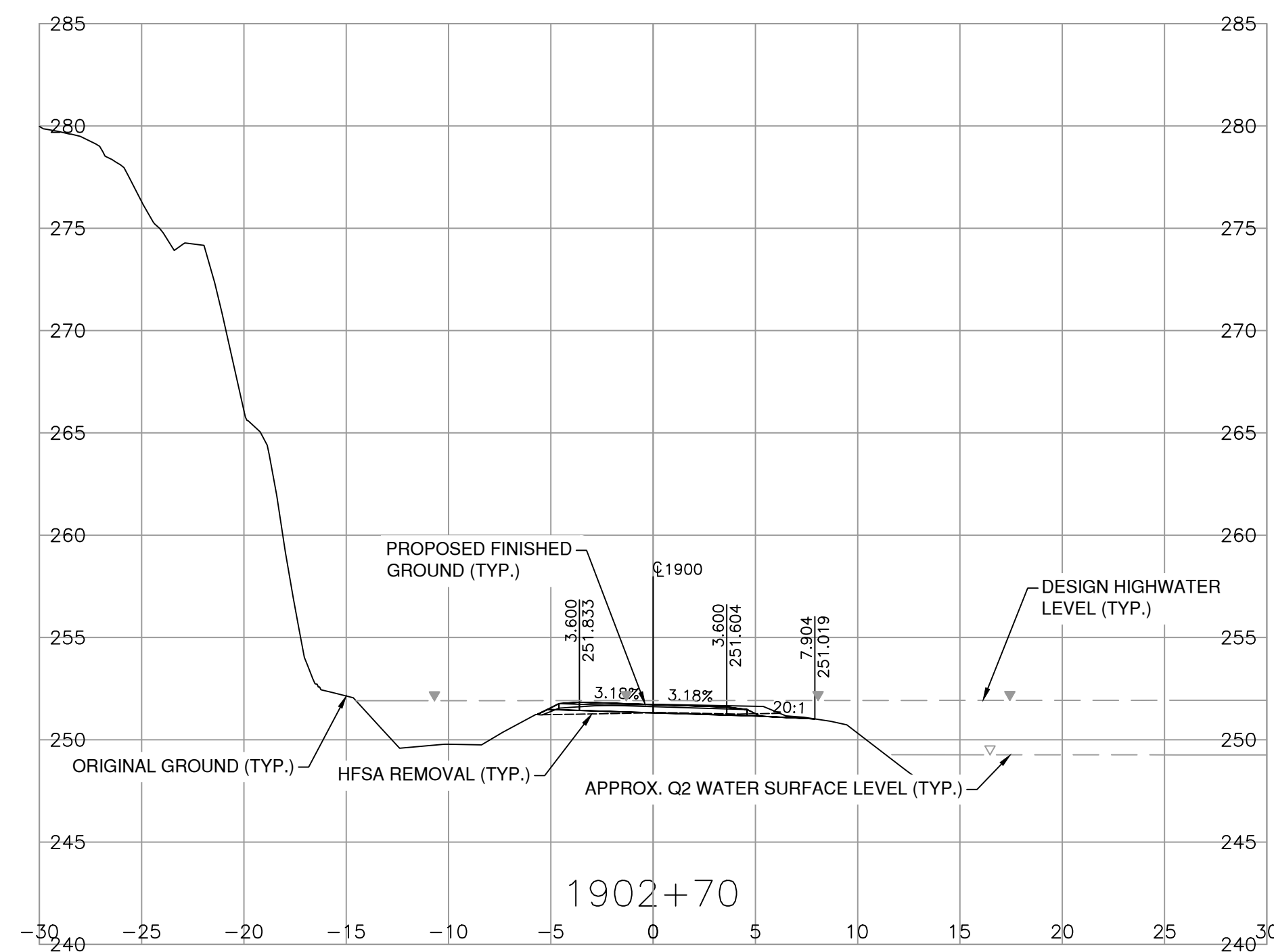
SITE 19 SECTIONS

HIGHWAY 8 km 6 to km 8 EAST OF SPENCES BRIDGE WASHOUTS
SITES 16 - 19

STA. STA. 1902+10 to STA. 1902+60

DESIGNED	C. ATKINSON	DATE	2025-03-05
QUALITY CONTROL	P. CRUICKSHANK	DATE	2025-03-05
QUALITY ASSURANCE	Y. HE	DATE	2025-03-05
DRAWN	C. ATKINSON	DATE	2025-03-05

PROJECT NUMBER	REG	DRAWING NUMBER	REV
26355-0001	2	R2-1300-2204	-



FOR PLANS SEE R2-1300-121 to 122

FOR PROFILES SEE R2-1300-221

FOR TYPICAL SECTIONS SEE R2-1300-321

FOR GEOMETRICS, LANING, SIGNING & PAVEMENT MARKINGS SEE R2-1300-421 to 422

FOR HYDROTECHNICAL SEE R2-1300-1121 to 1122



MINISTRY OF TRANSPORTATION AND TRANSIT
SOUTHERN INTERIOR REGION
HIGHWAY ENGINEERING AND GEOMATICS



SCALE 0 2 1:250 12m
CAD FILENAME 1100 SECTIONS
FILE NUMBER
PLOT DATE 2025-03-05

REV	DATE	REVISIONS	NAME

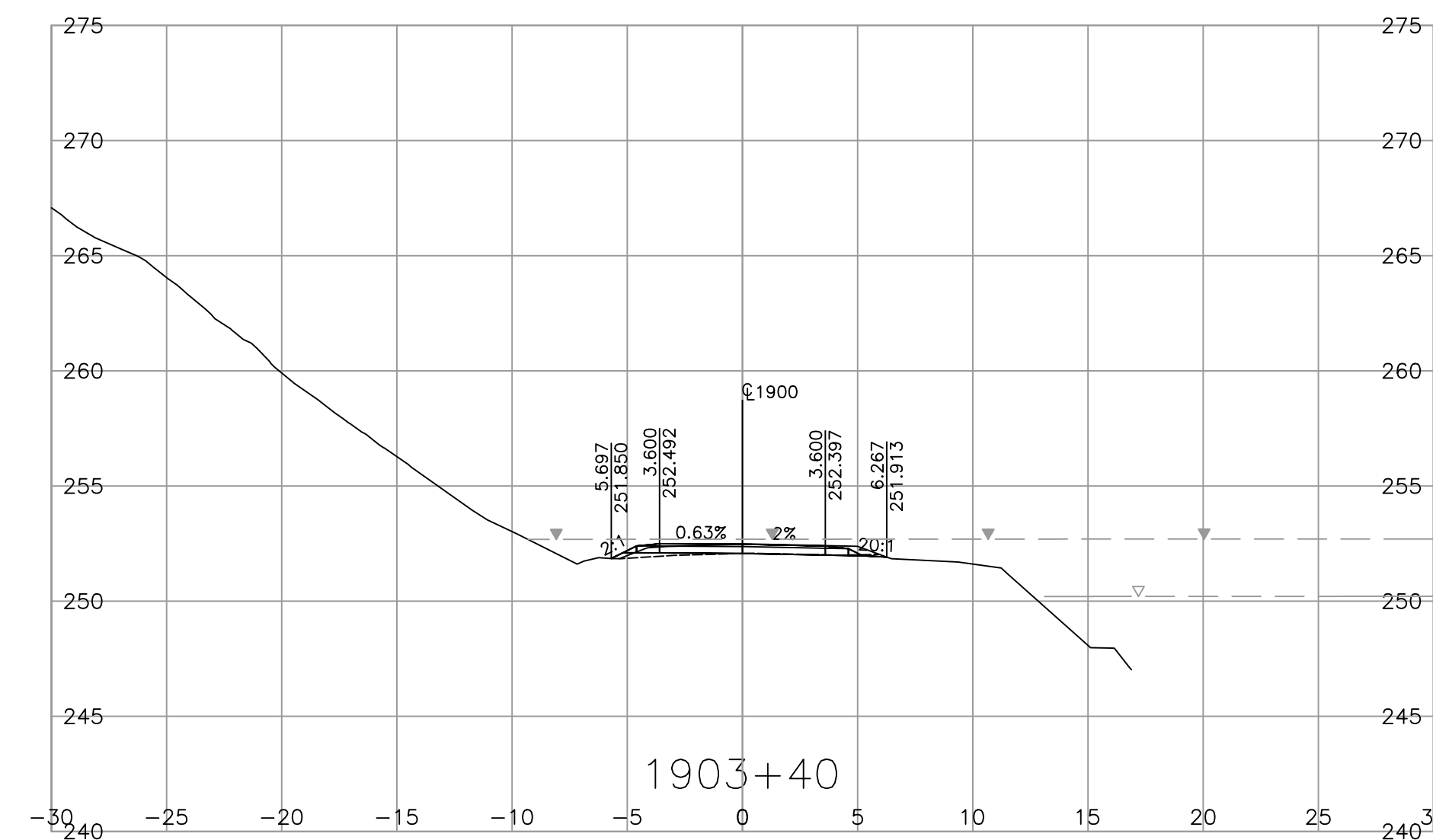
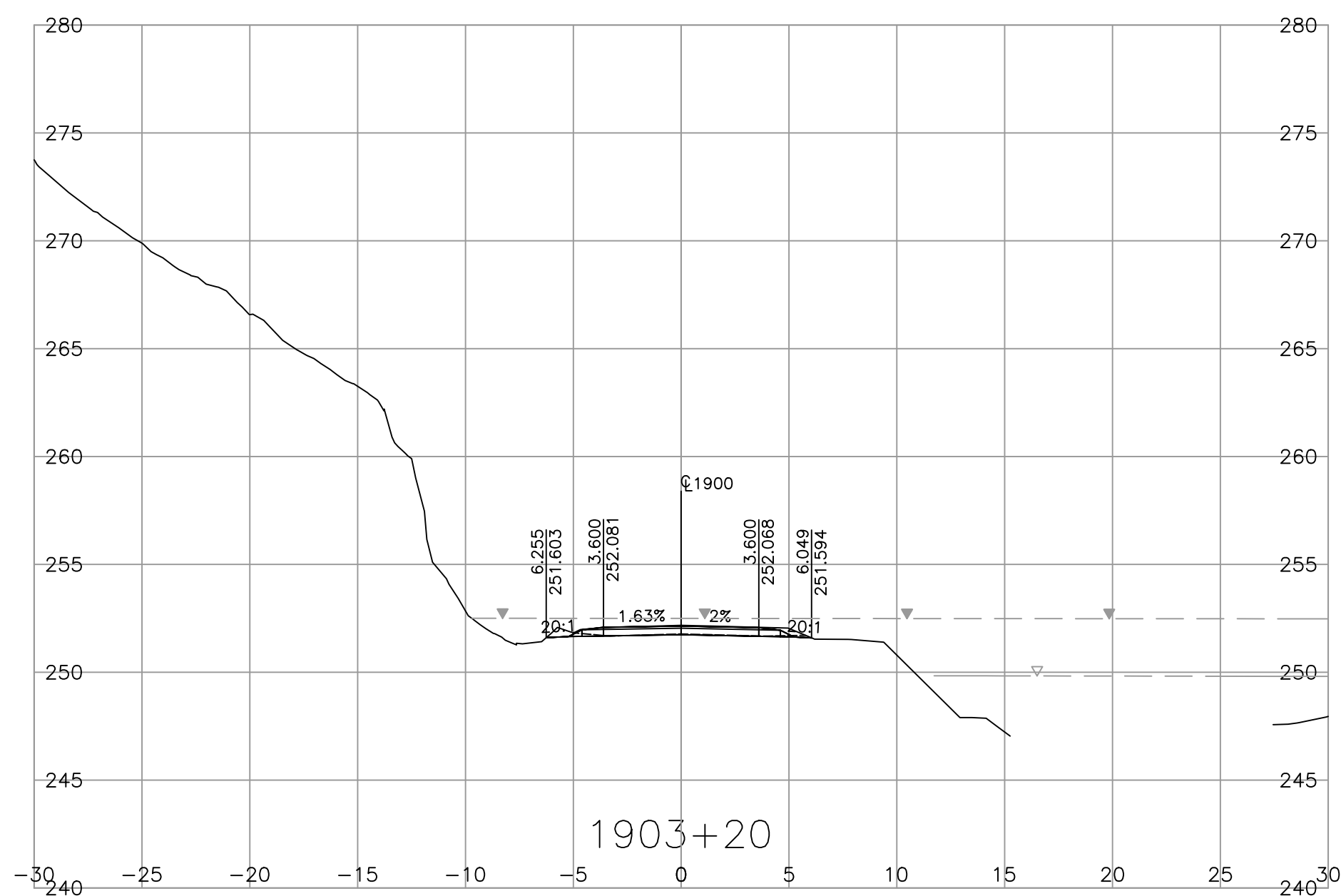
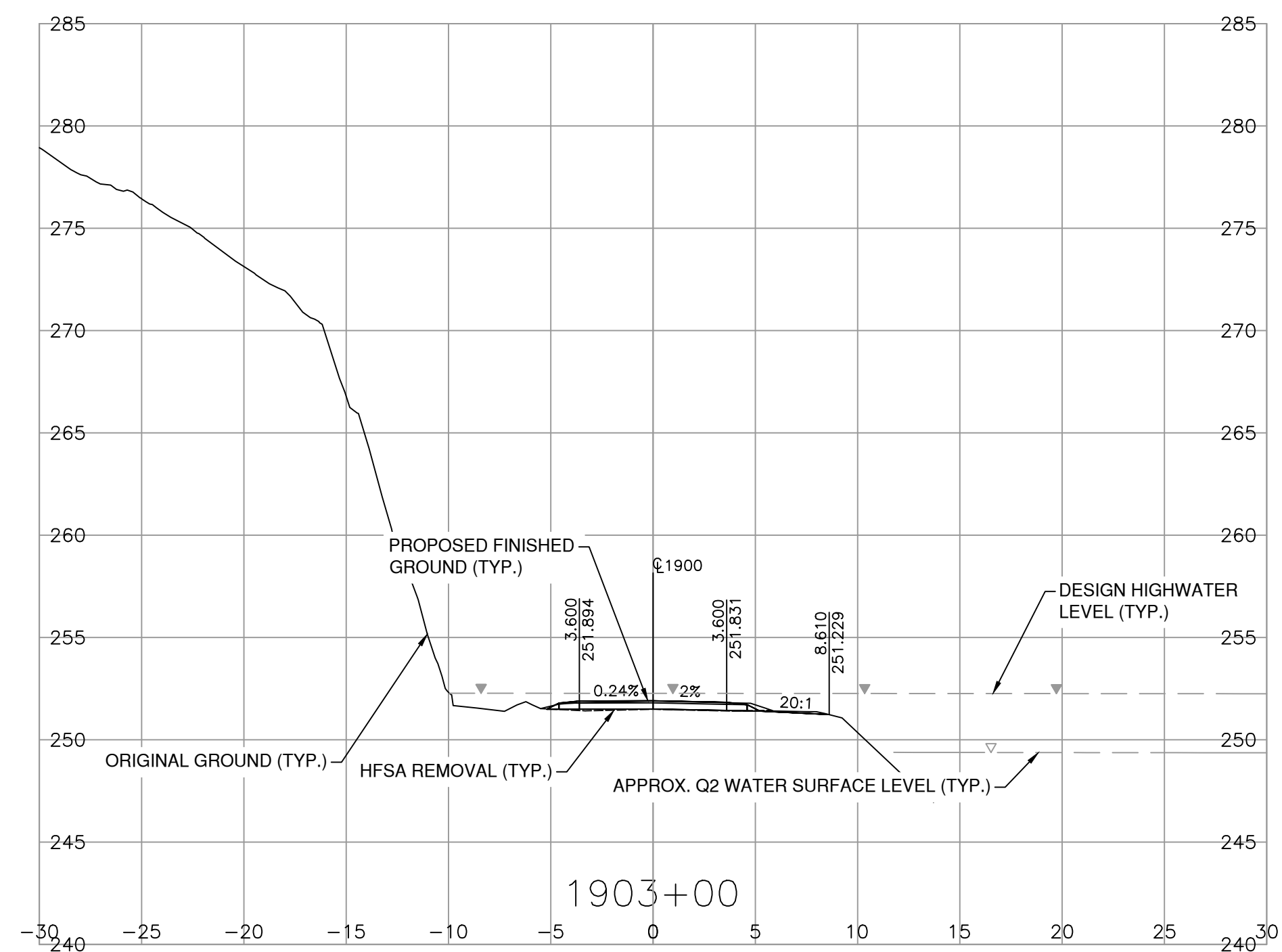
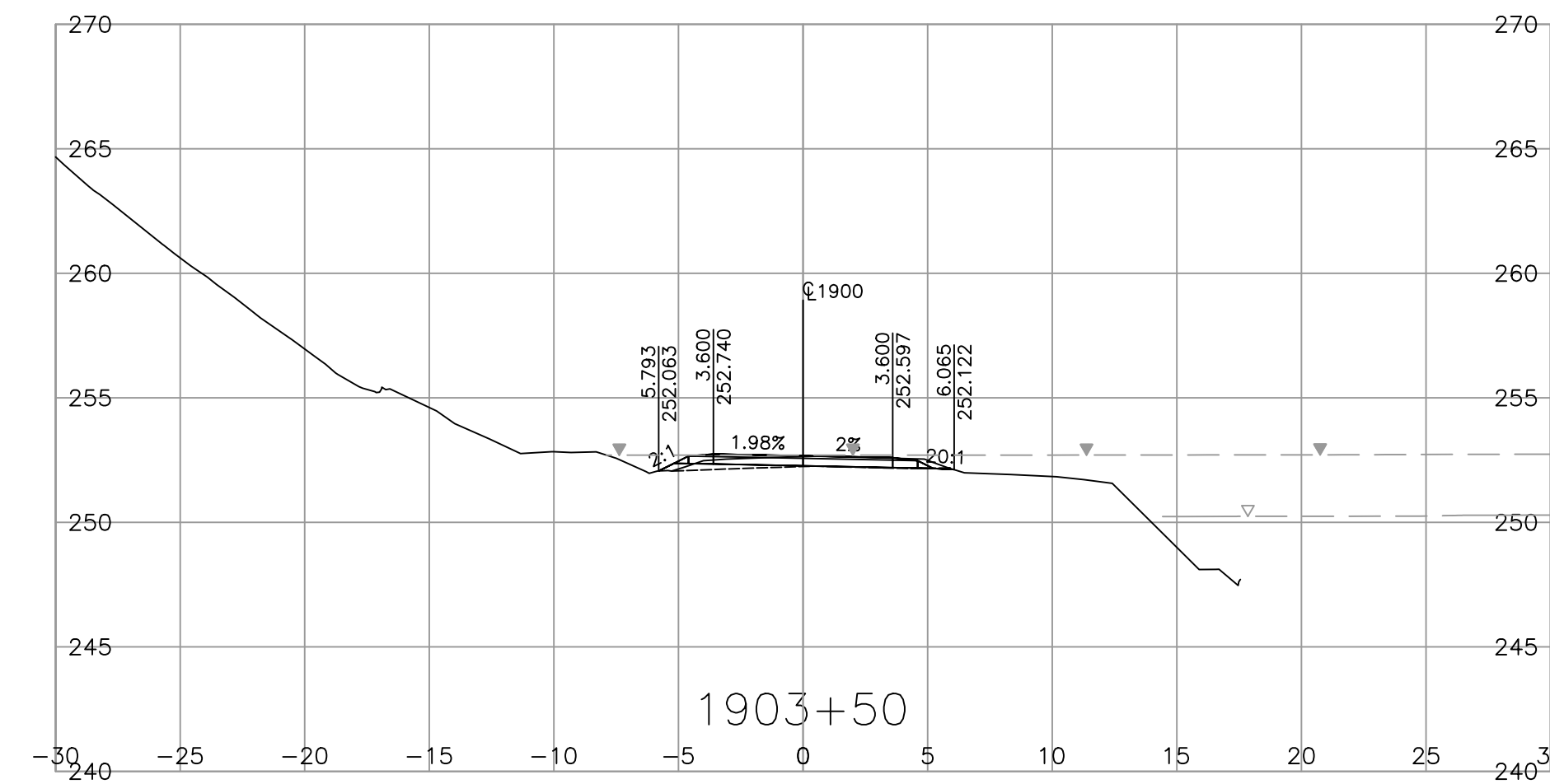
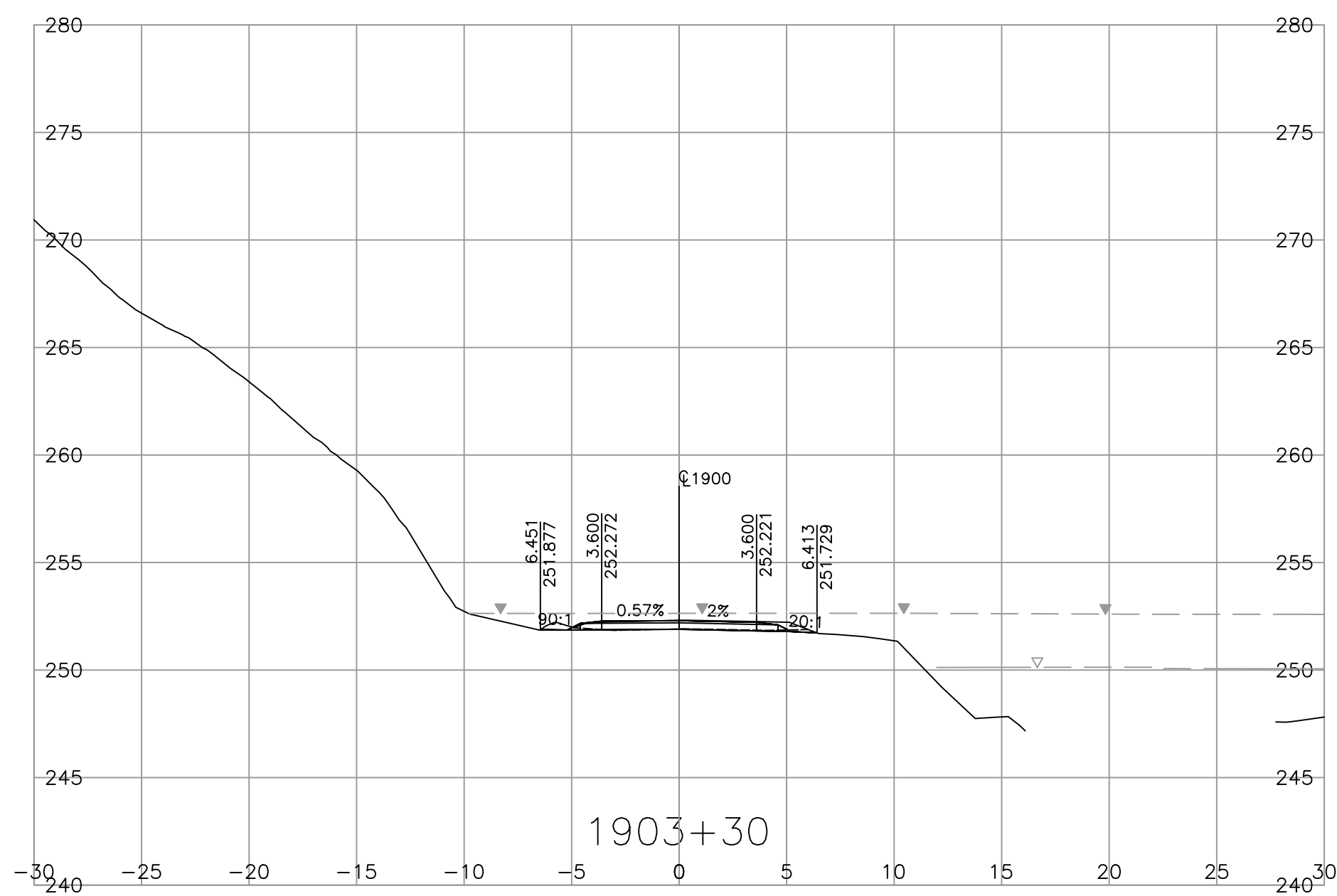
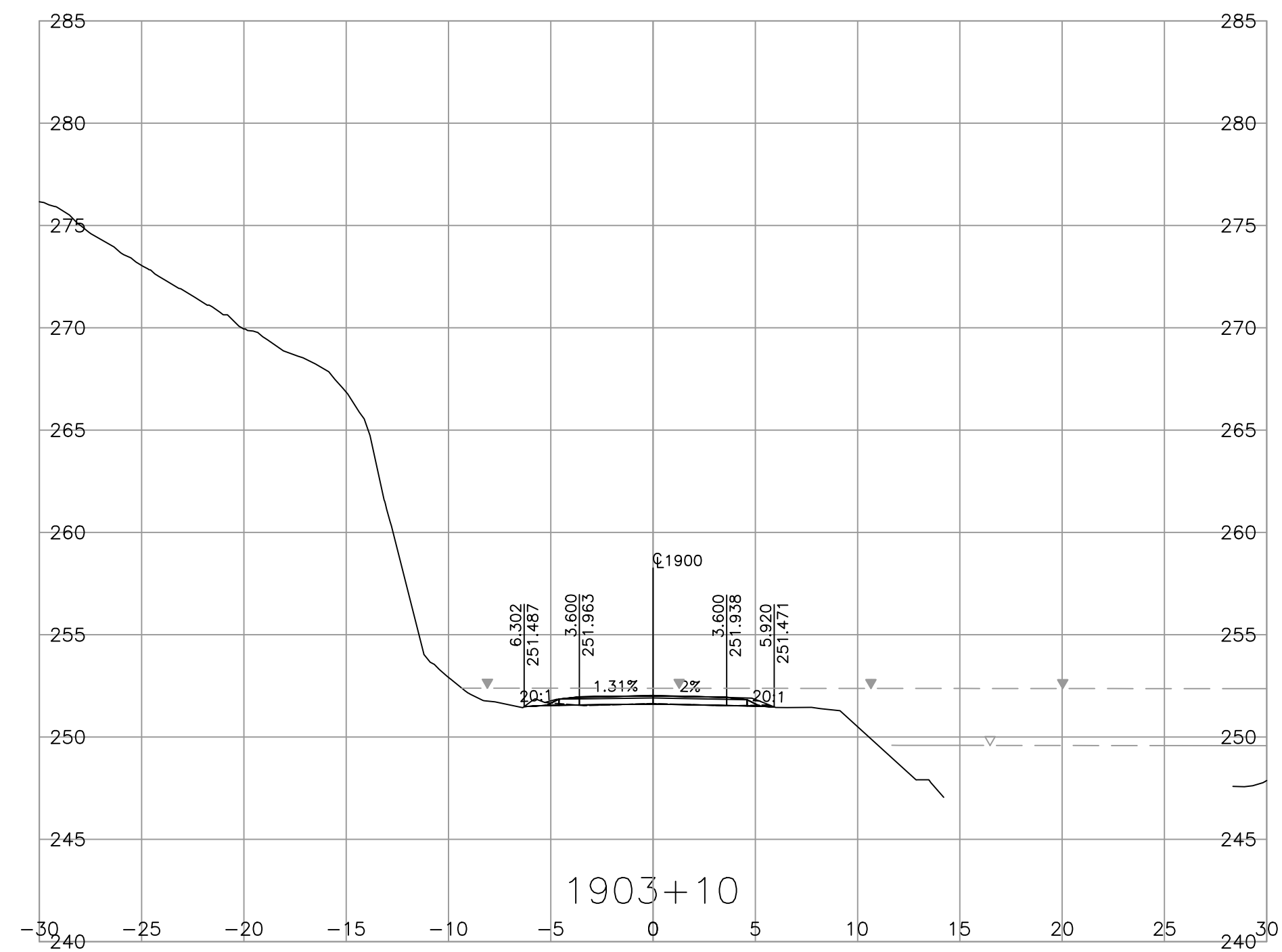
SITE 19 SECTIONS

HIGHWAY 8 km 6 to km 8 EAST OF SPENCES BRIDGE WASHOUTS
SITES 16 - 19

STA. STA. 1902+70 to STA. 1902+90

DESIGNED	C. ATKINSON	DATE	2025-03-05
QUALITY CONTROL	P. CRUICKSHANK	DATE	2025-03-05
QUALITY ASSURANCE	Y. HE	DATE	2025-03-05
DRAWN	C. ATKINSON	DATE	2025-03-05

PROJECT NUMBER	REG	DRAWING NUMBER	REV
26355-0001	2	R2-1300-2205	-



FOR PLANS SEE R2-1300-121 to 122

FOR PROFILES SEE R2-1300-221

FOR TYPICAL SECTIONS SEE R2-1300-321

FOR GEOMETRICS, LANING, SIGNING & PAVEMENT MARKINGS SEE R2-1300-421 to 422

FOR HYDROTECHNICAL SEE R2-1300-1121 to 1122



MINISTRY OF TRANSPORTATION AND TRANSIT
SOUTHERN INTERIOR REGION
HIGHWAY ENGINEERING AND GEOMATICS



SCALE 0 2 1:250 12m
CAD FILENAME 1100 SECTIONS
FILE NUMBER
PLOT DATE 2025-03-05

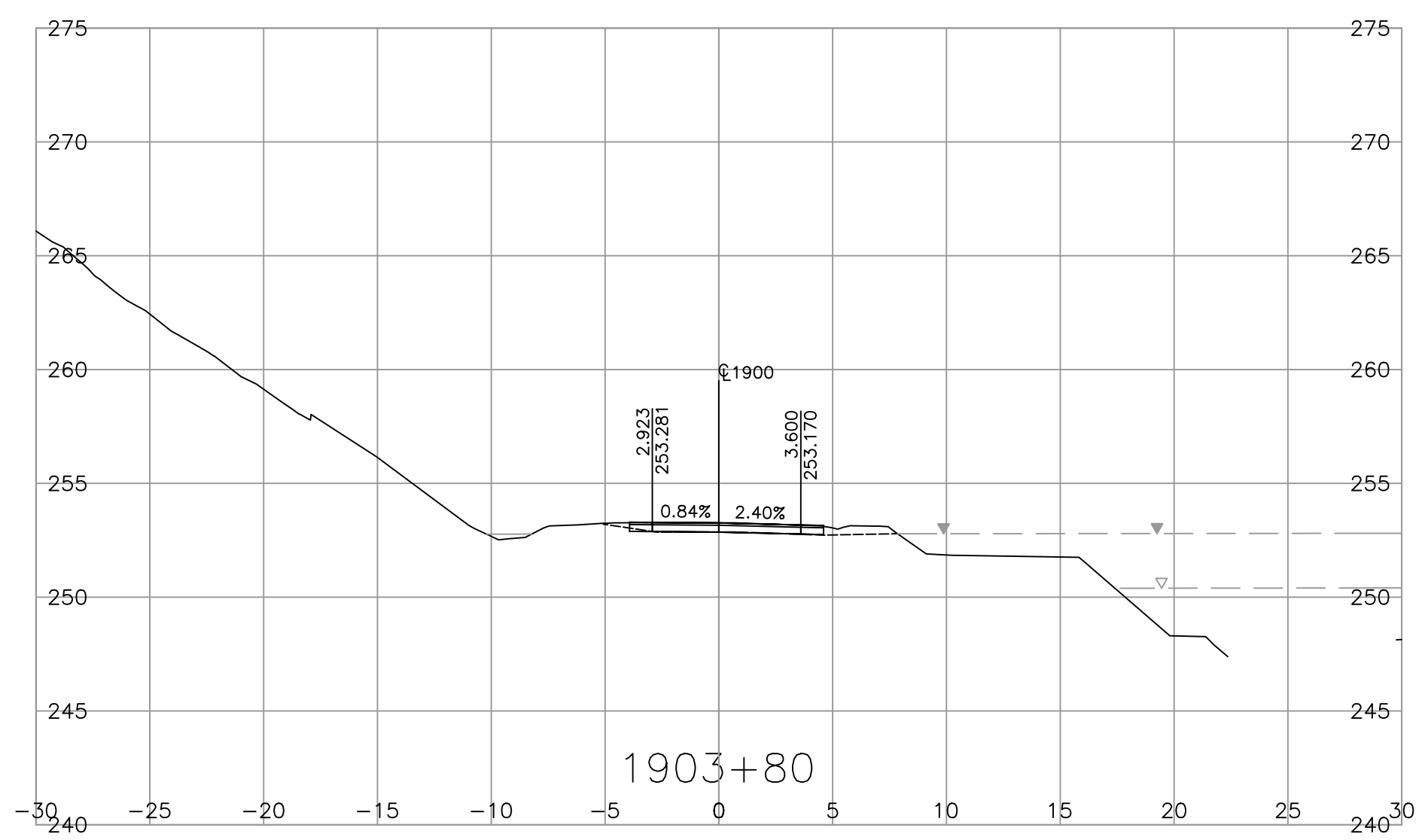
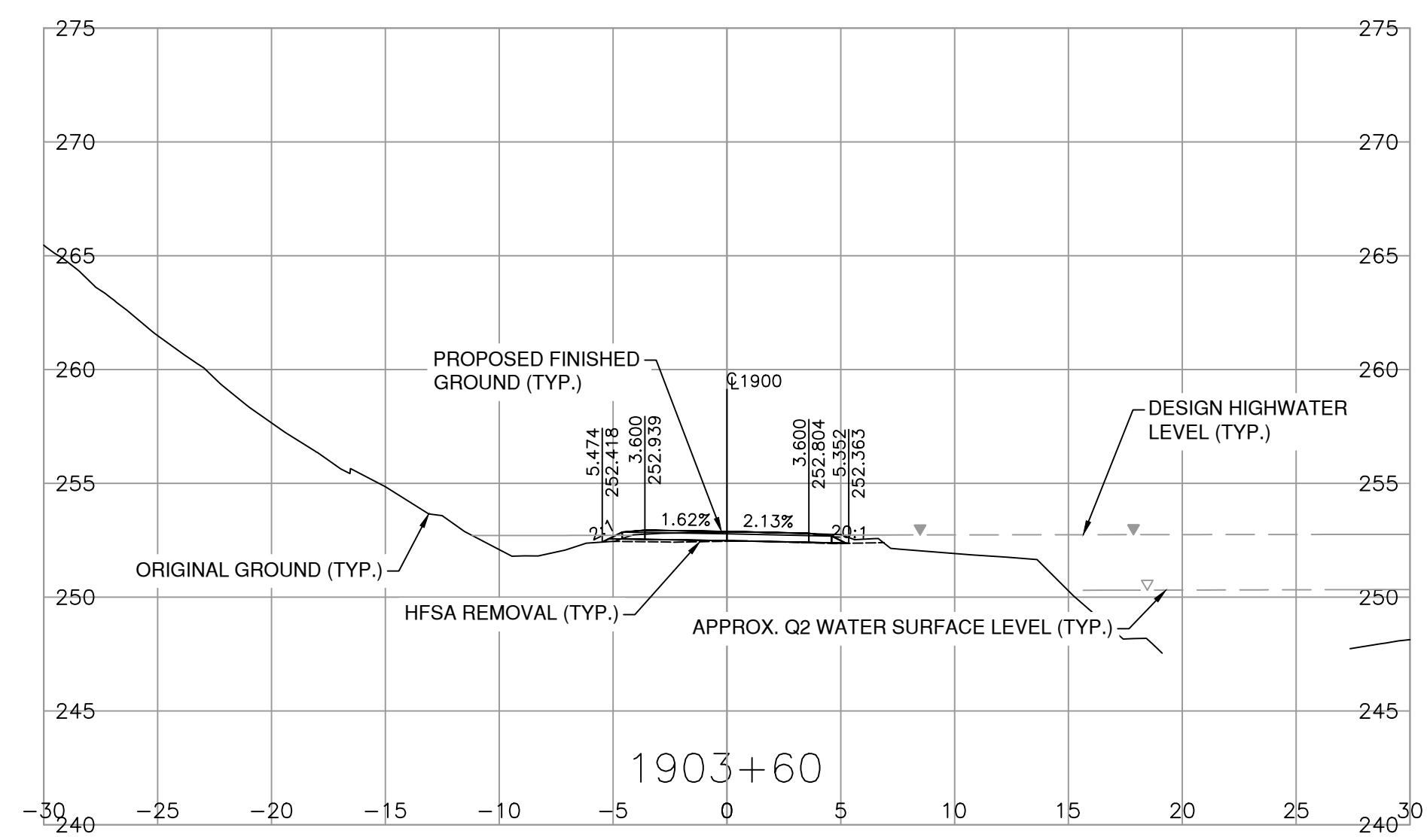
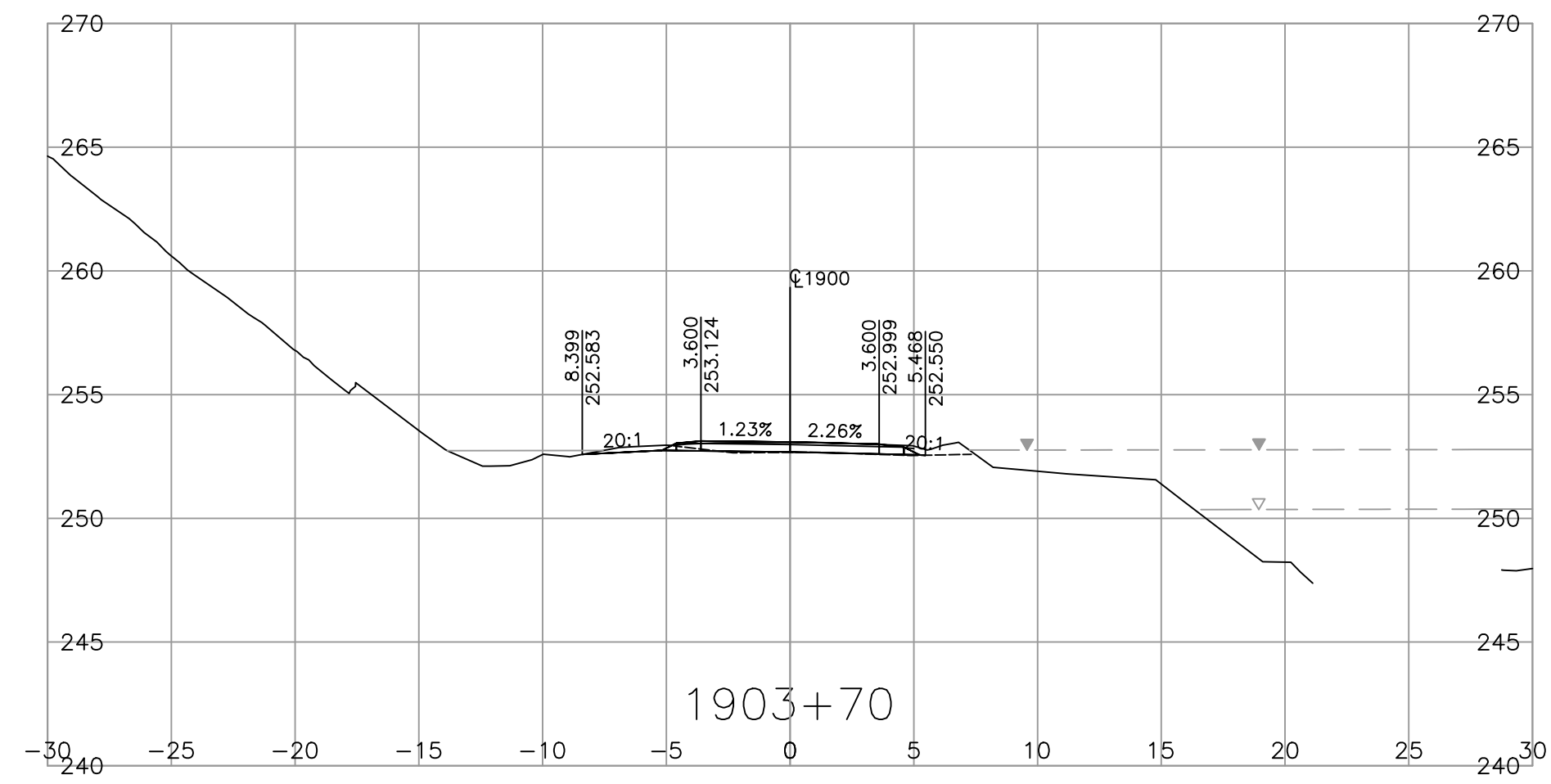
REV	DATE	REVISIONS	NAME

SITE 19 SECTIONS
HIGHWAY 8 km 6 to km 8 EAST OF
SPENCES BRIDGE WASHOUTS
SITES 16 - 19

STA. STA. 1903+00 to STA. 1903+50

DESIGNED	C. ATKINSON	DATE	2025-03-05
QUALITY CONTROL	P. CRUICKSHANK	DATE	2025-03-05
QUALITY ASSURANCE	Y.H.E.	DATE	2025-03-05
DRAWN	C. ATKINSON	DATE	2025-03-05

PROJECT NUMBER	REG	DRAWING NUMBER	REV
26355-0001	2	R2-1300-2206	-



FOR PLANS SEE R2-1300-121 to 122

FOR PROFILES SEE R2-1300-221

FOR TYPICAL SECTIONS SEE R2-1300-321

FOR GEOMETRICS, LANING, SIGNING & PAVEMENT MARKINGS SEE R2-1300-421 to 422

FOR HYDROTECHNICAL SEE R2-1300-1121 to 1122



MINISTRY OF TRANSPORTATION AND TRANSIT
SOUTHERN INTERIOR REGION
HIGHWAY ENGINEERING AND GEOMATICS



SCALE 0 2 1:250 12m
CAD FILENAME 1100 SECTIONS
FILE NUMBER
PLOT DATE 2025-03-05

REV	DATE	REVISIONS	NAME

SITE 19 SECTIONS

HIGHWAY 8 km 6 to km 8 EAST OF SPENCES BRIDGE WASHOUTS
SITES 16 - 19

STA. STA. 1903+60 to STA. 1903+80

DESIGNED C. ATKINSON DATE 2025-03-05
QUALITY CONTROL P. CRUICKSHANK DATE 2025-03-05
QUALITY ASSURANCE Y. HE DATE 2025-03-05
DRAWN C. ATKINSON DATE 2025-03-05

PROJECT NUMBER 26355-0001 REG 2 DRAWING NUMBER R2-1300-2207 REV -