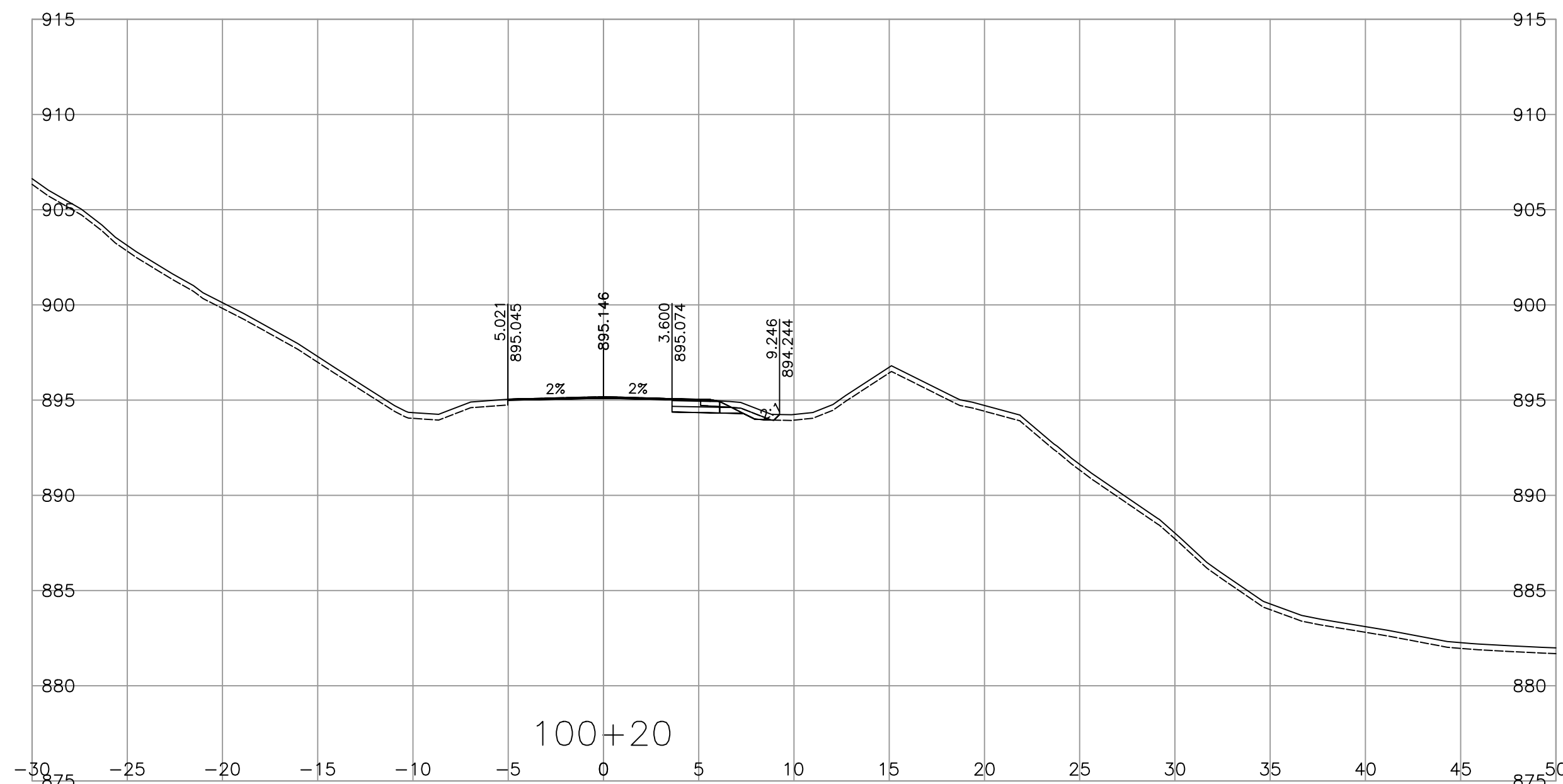
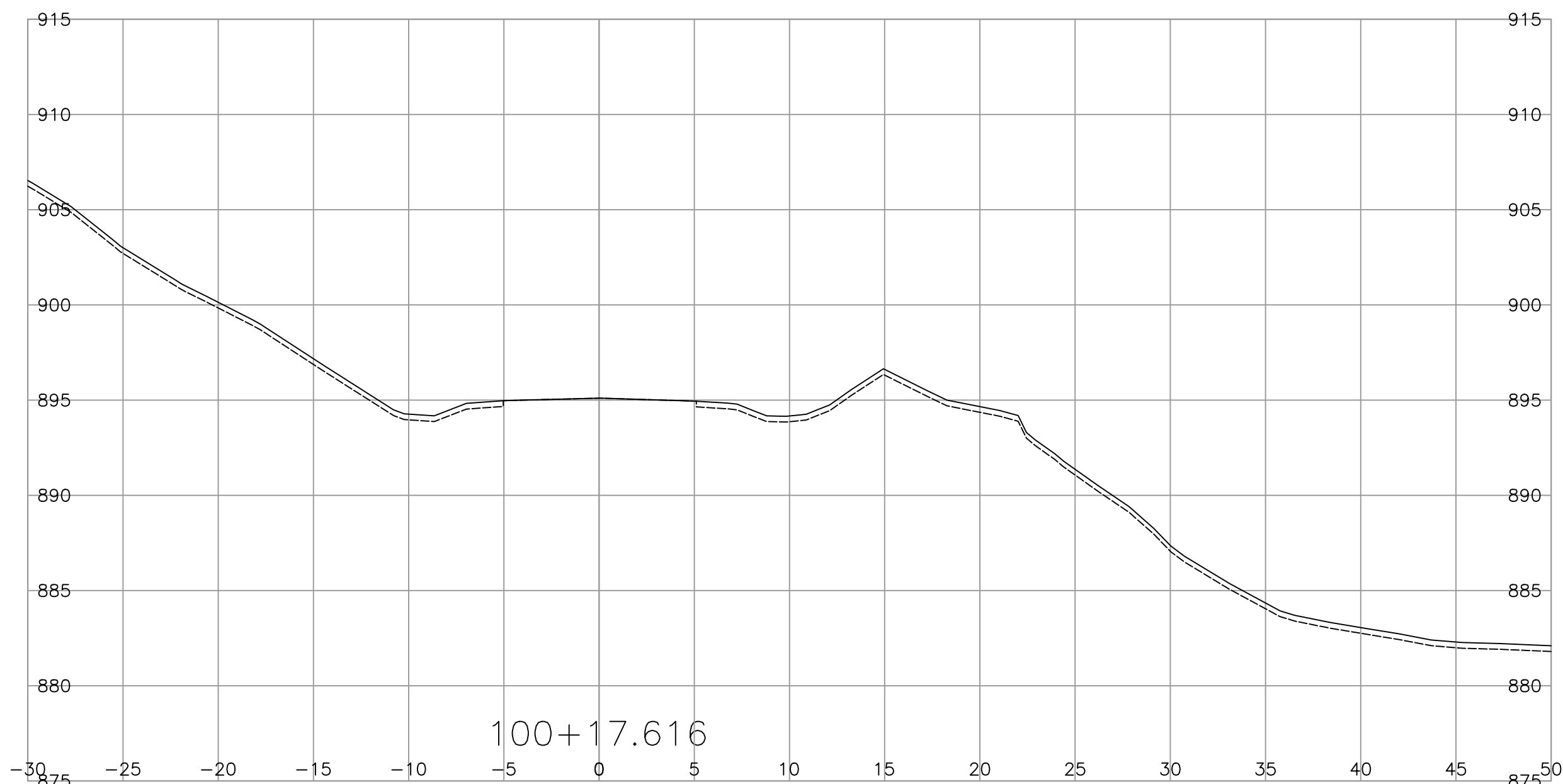
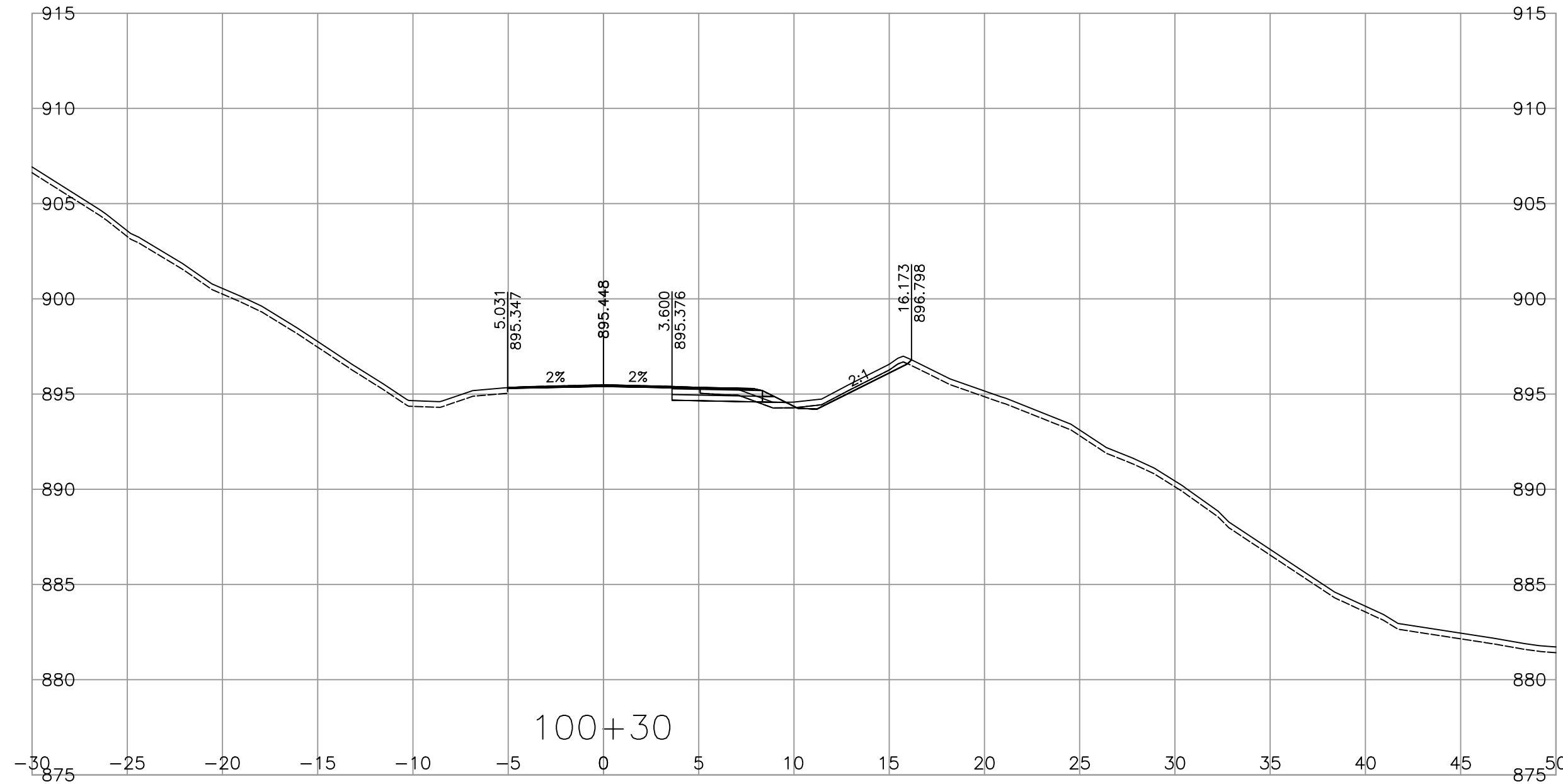
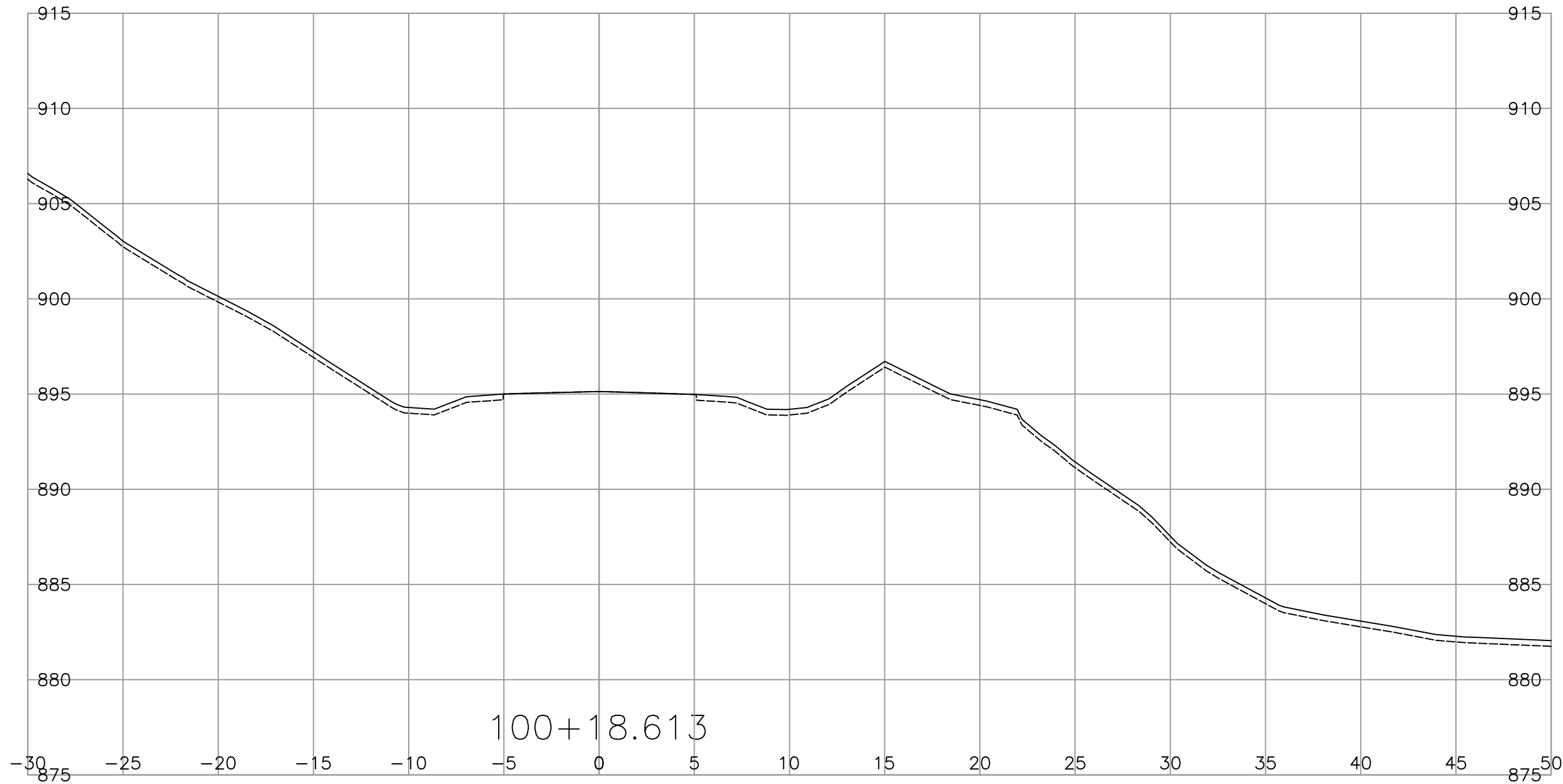


PROJECT NO. 26159-0001
 HIGHWAY 93/95 RADIUM WILDLIFE OVERPASS NO. 10508



100% DETAIL 2023-05-04

REV	DATE	REVISIONS	NAME

MINISTRY EGBC PERMIT TO PRACTICE 1003429

BRITISH COLUMBIA
 MINISTRY OF TRANSPORTATION AND INFRASTRUCTURE
 SOUTHERN INTERIOR REGION
 HIGHWAY ENGINEERING AND GEOMATICS

DESIGNED: C. ATKINSON DATE: 2023-05-04
 QUALITY CONTROL: M. OLIVARES DATE: 2023-05-04
 QUALITY ASSURANCE: M. HAWKINS DATE: 2023-05-04
 CAD FILENAME: ALIGEOMPROFCORR
 FILE NUMBER: _____
 PLOT DATE: _____
 DRAWN: C. ATKINSON DATE: 2023-05-04

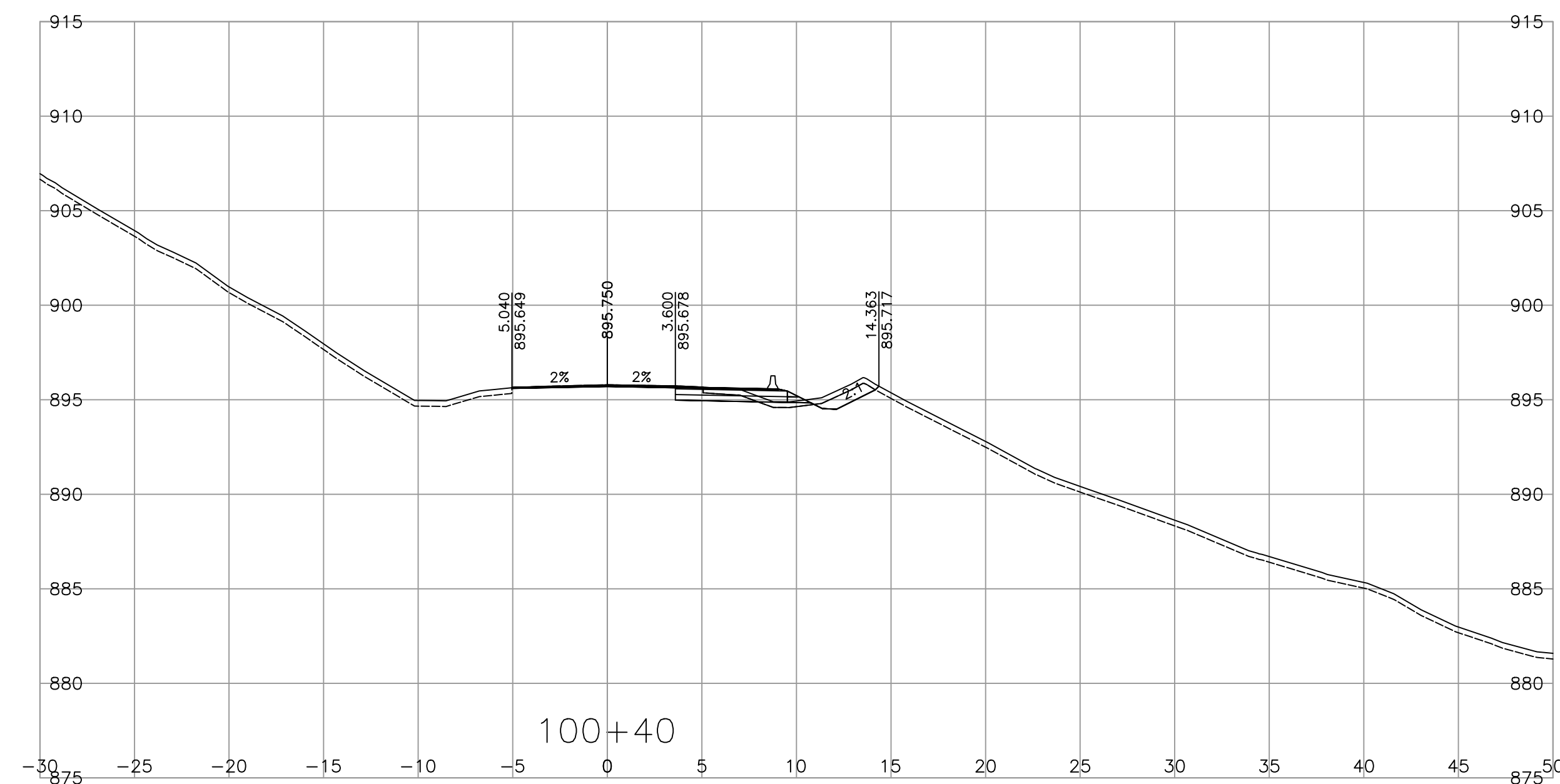
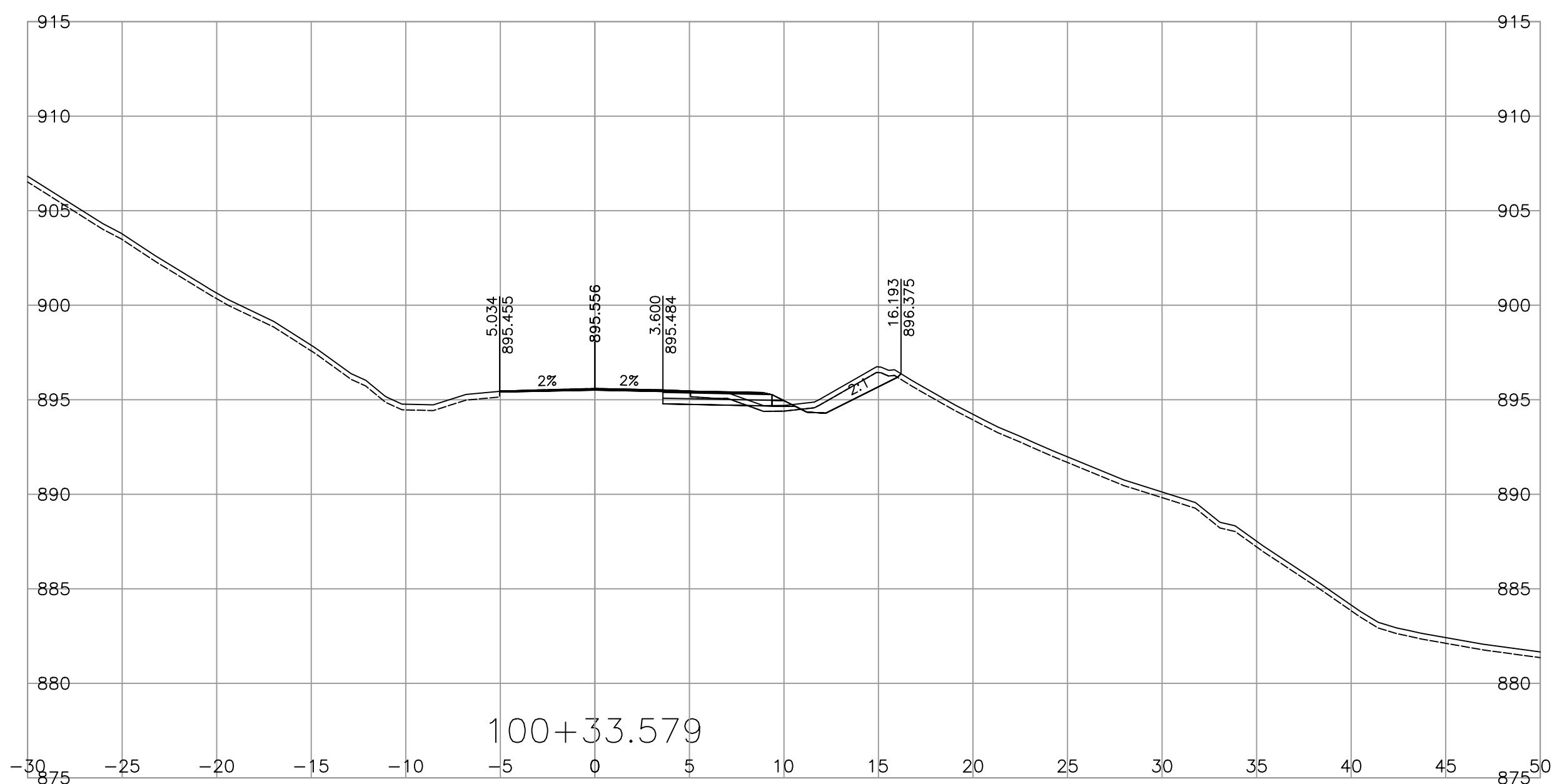
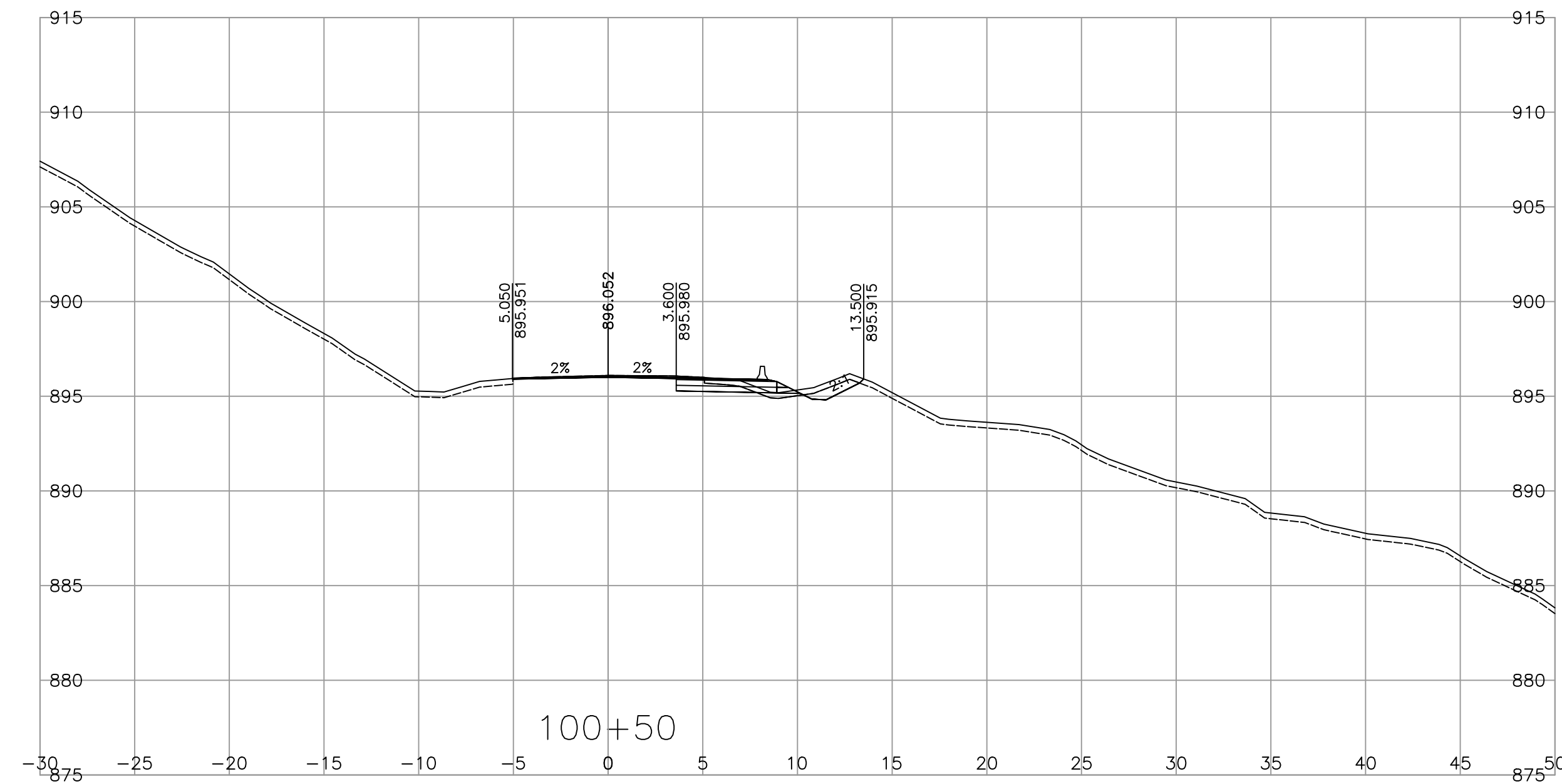
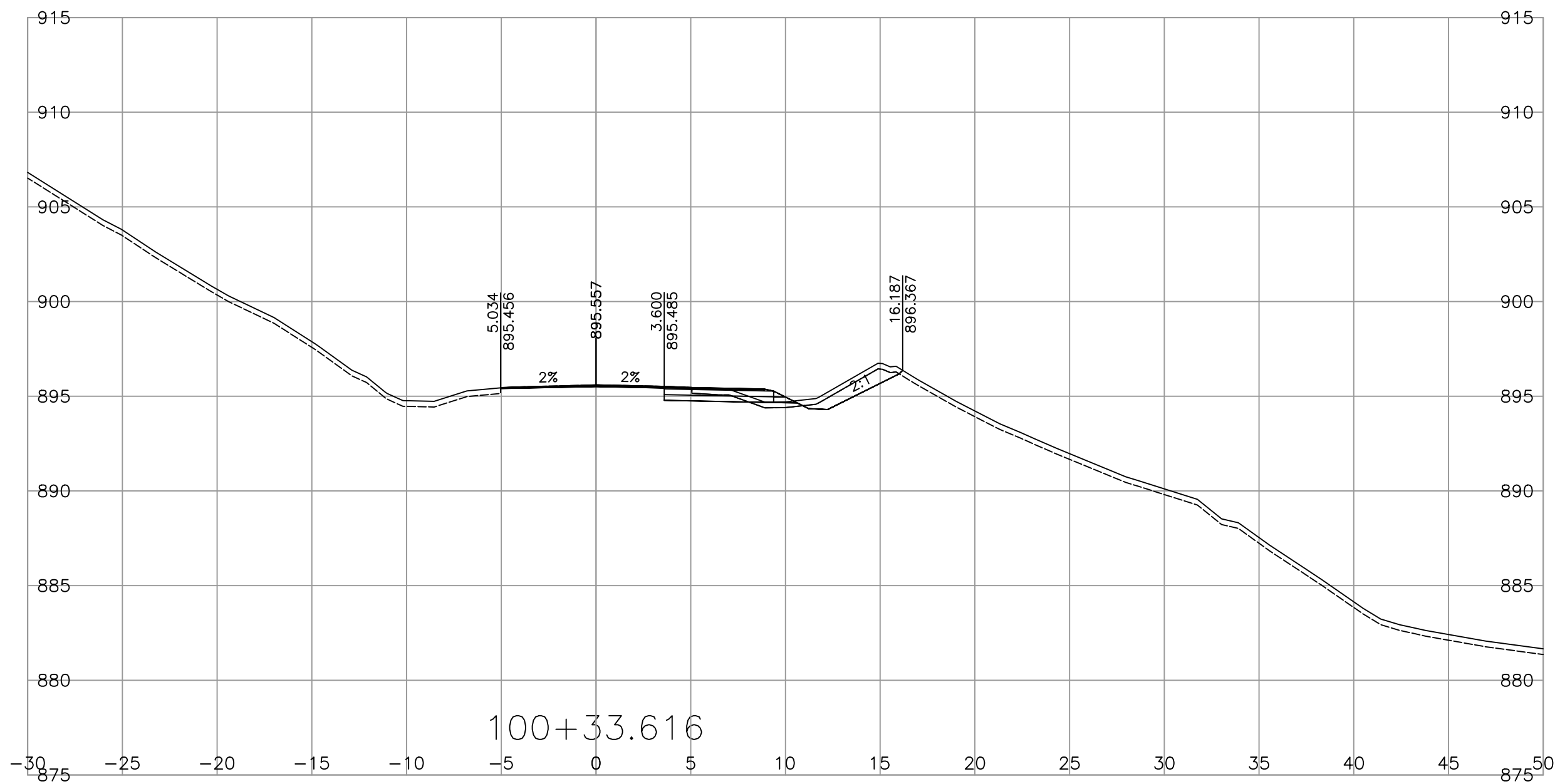
SECTIONS
 HWY # 95
 RADIUM WILDLIFE OVERPASS
 STA. 100+17.616 TO STA 100+30.000

SCALE 0 2 1:250 12m

PROJECT NUMBER	REG	DRAWING NUMBER	REV
26159-0000	2	SHEET 1	-

PLOT DATE: 2023/05/11 N:\HWY DESIGN and SURVEY\Design\Projects\SIR\RMD_RadiumWildlifeOverpass_2021_(25287)\00-C3D\DesignMode\02_Geometry\ALIGEOMPROFCORR.dwg


PLOT DATE: 2023/05/11 N:\HWY DESIGN and SURVEY\Design\Projects\SIR\RD\RD_RadiumWildlifeOverpass_2021_(25287)\00-C3D\DesignMode\02_Geometry\ALICEOMPROFCORR.dwg



100% DETAIL 2023-05-04

REV	DATE	REVISIONS	NAME

MINISTRY EGBC PERMIT TO PRACTICE 1003429

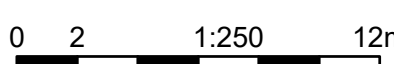

BRITISH COLUMBIA
 MINISTRY OF TRANSPORTATION AND INFRASTRUCTURE
 SOUTHERN INTERIOR REGION
 HIGHWAY ENGINEERING AND GEOMATICS

DESIGNED C. ATKINSON DATE 2023-05-04
 QUALITY CONTROL M. OLIVARES DATE 2023-05-04
 QUALITY ASSURANCE M. HAWKINS DATE 2023-05-04
 DRAWN C. ATKINSON DATE 2023-05-04

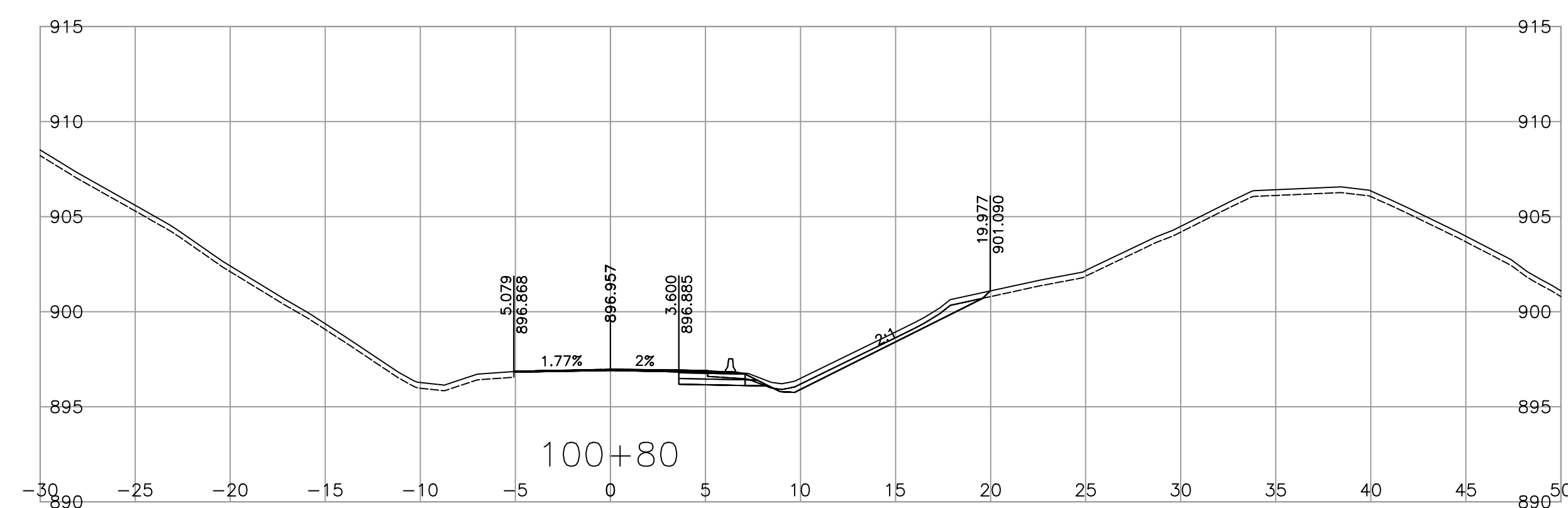
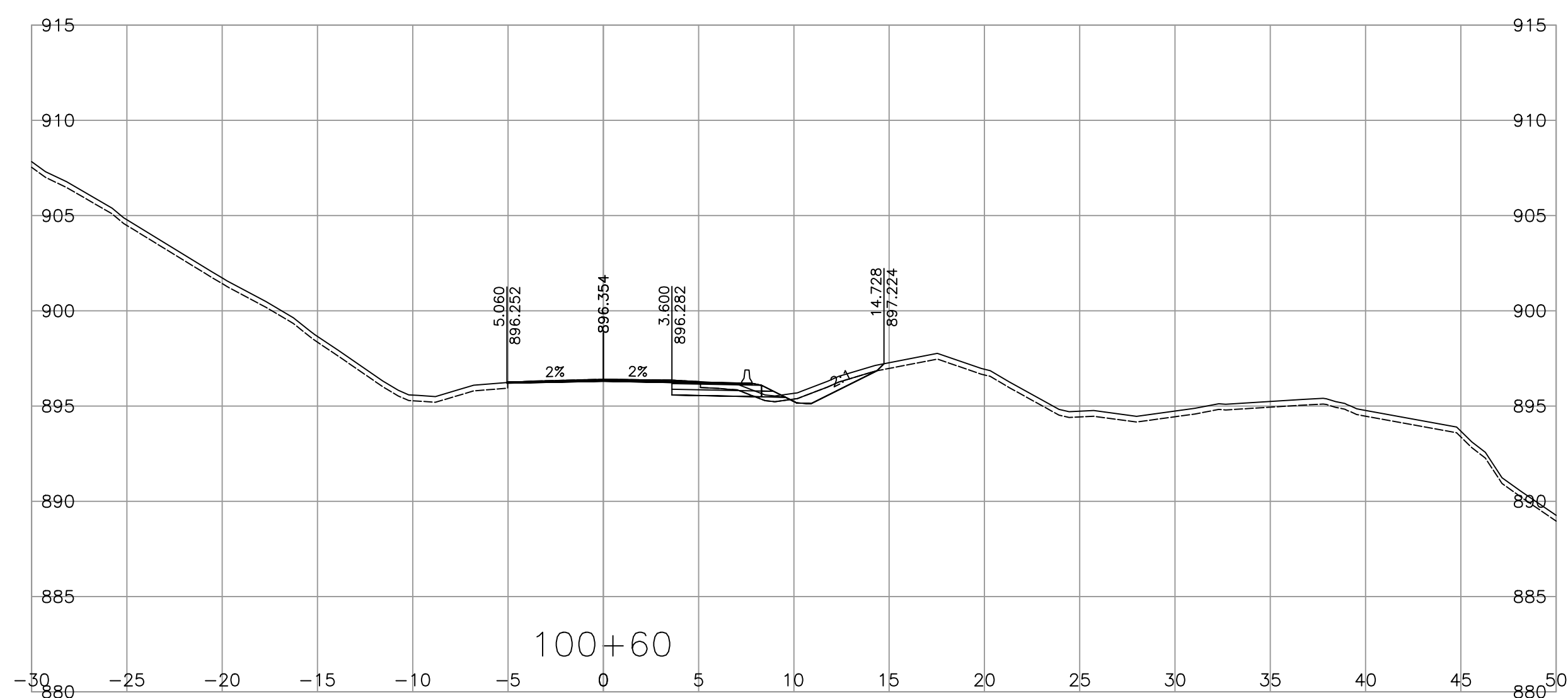
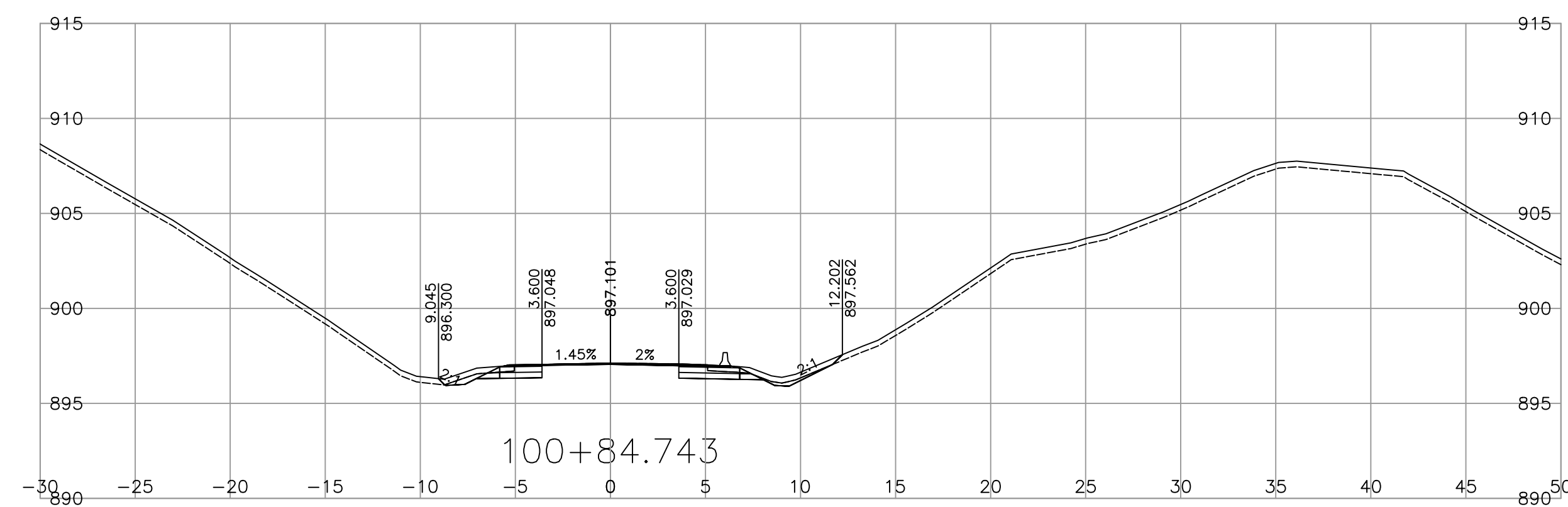
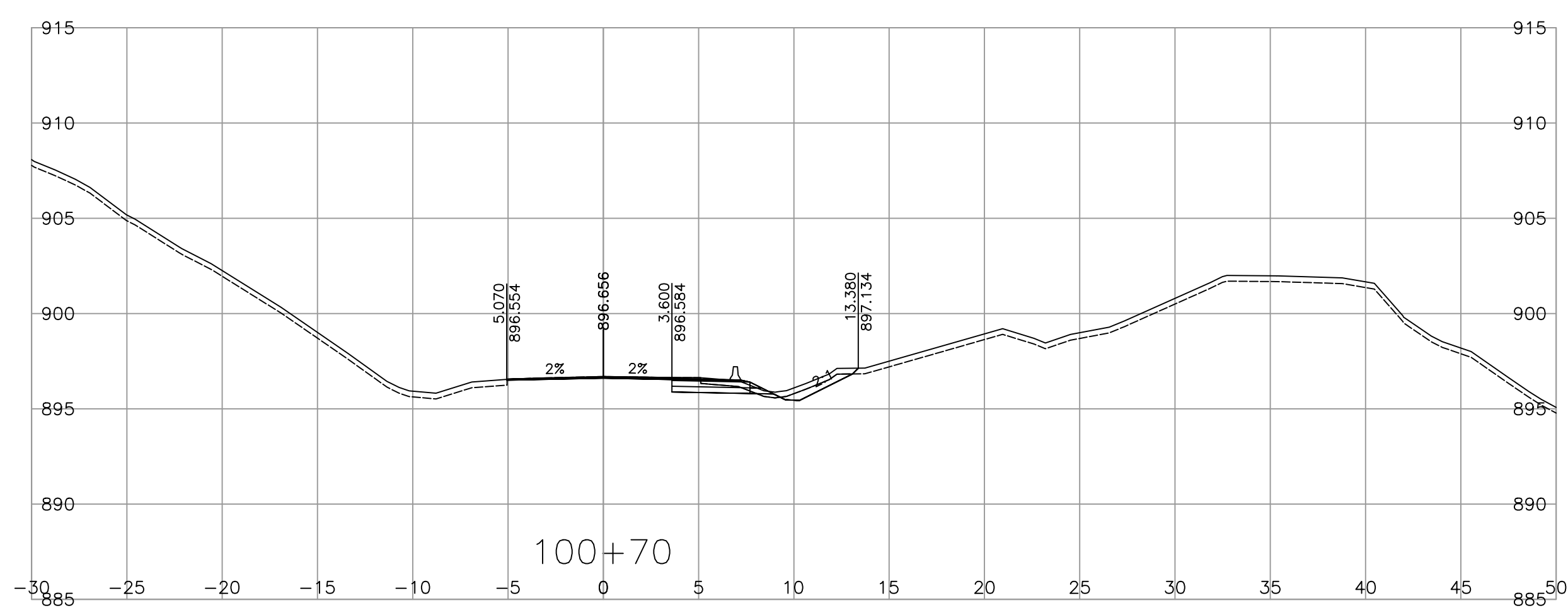
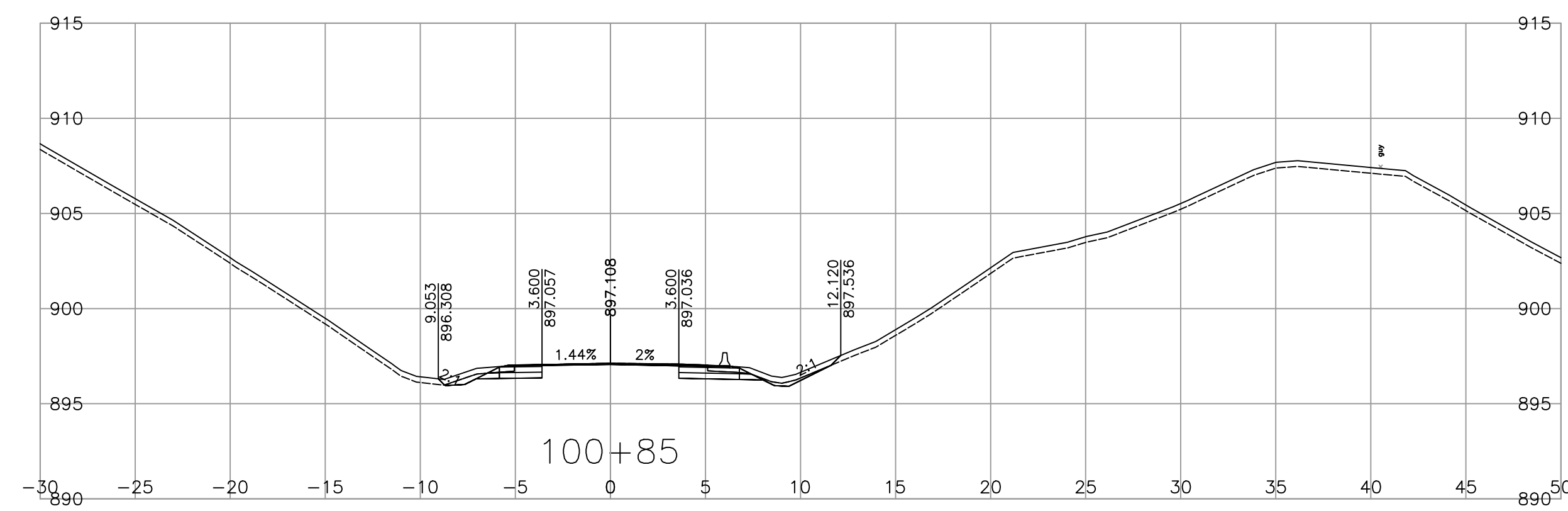
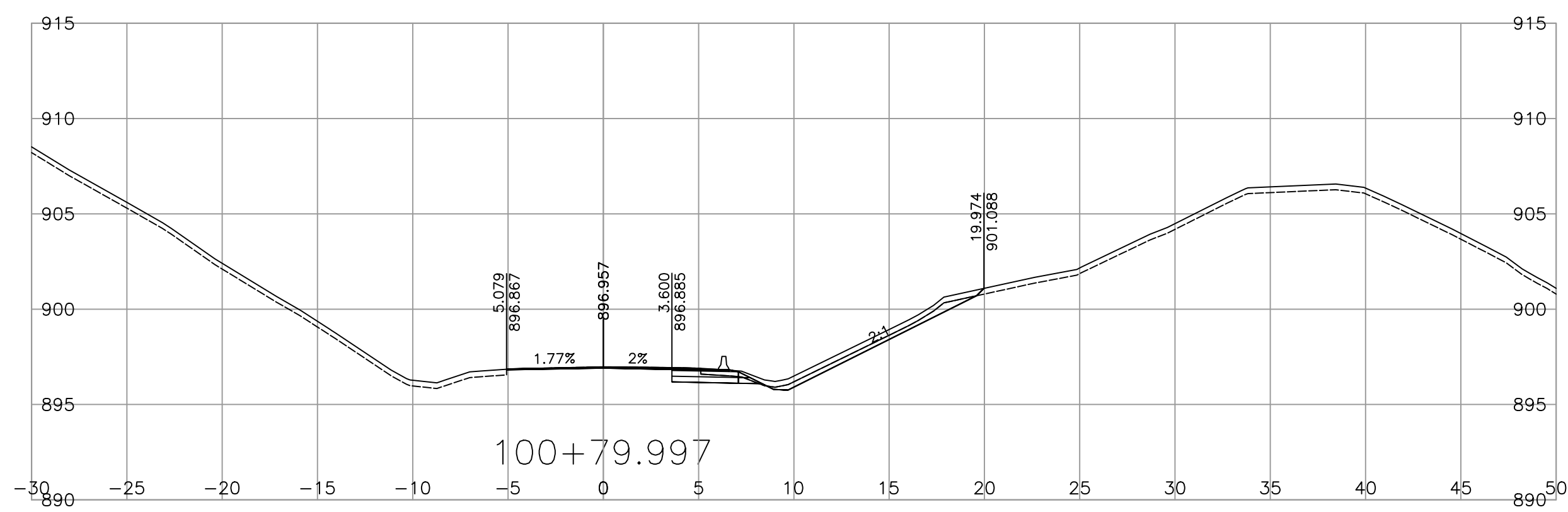
CAD FILENAME ALICEOMPROFCORR
 FILE NUMBER _____
 PLOT DATE _____

SECTIONS

HWY # 95
 RADIUM WILDLIFE OVERPASS
 STA. 100+33.579 TO STA 100+50.000

SCALE 	PROJECT NUMBER 26159-0000	REG 2	DRAWING NUMBER SHEET 2	REV -
--	-------------------------------------	-----------------	----------------------------------	----------


PLOT DATE: 2023/05/11 N:\HWY DESIGN and SURVEY\Design\Projects\SIR\RMD_RadiumWildlifeOverpass_2021_(25287)\00-C3D\DesignMode\02_Geometry\ALIGEOMPROFCORR.dwg



100% DETAIL 2023-05-04

REV	DATE	REVISIONS	NAME

MINISTRY EGBC PERMIT TO PRACTICE 1003429


BRITISH COLUMBIA
 MINISTRY OF TRANSPORTATION AND INFRASTRUCTURE
 SOUTHERN INTERIOR REGION
 HIGHWAY ENGINEERING AND GEOMATICS

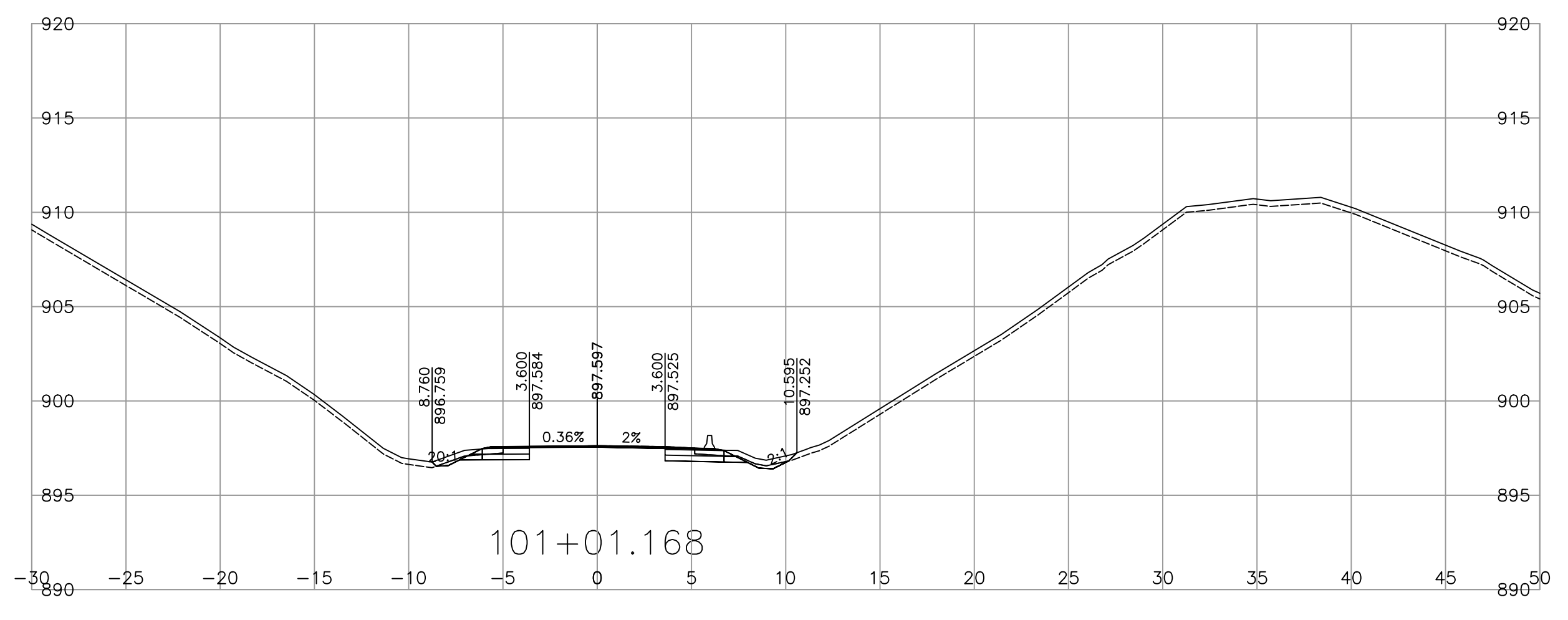
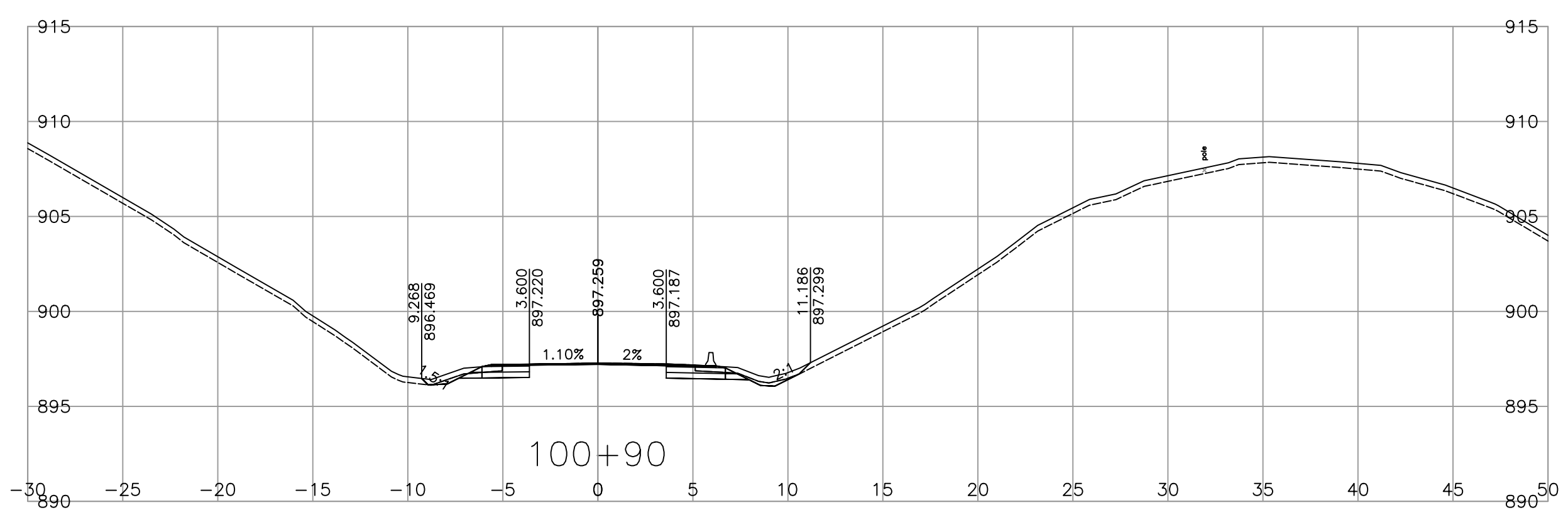
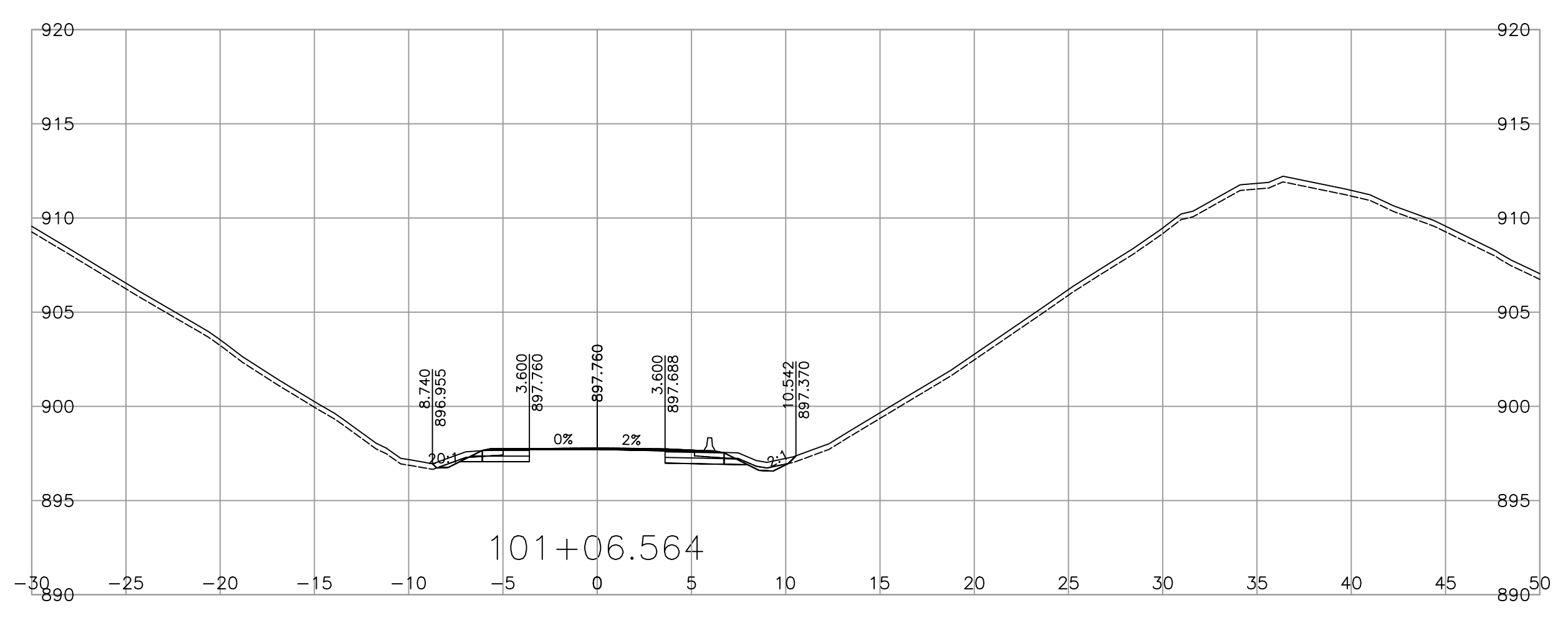
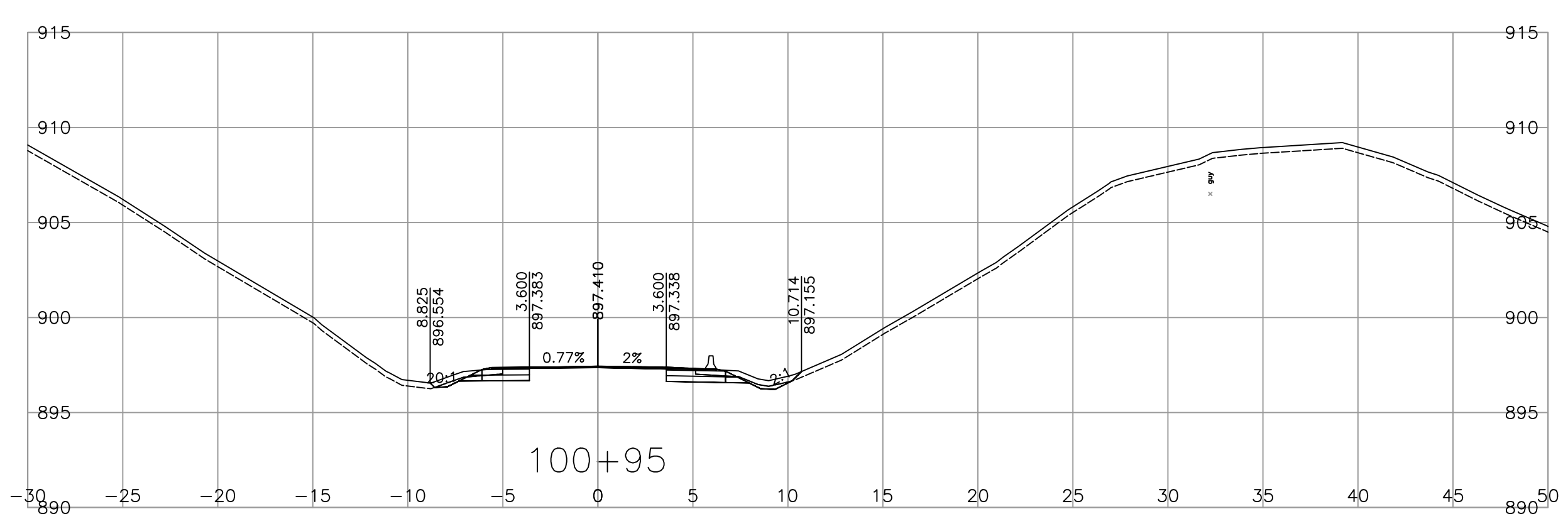
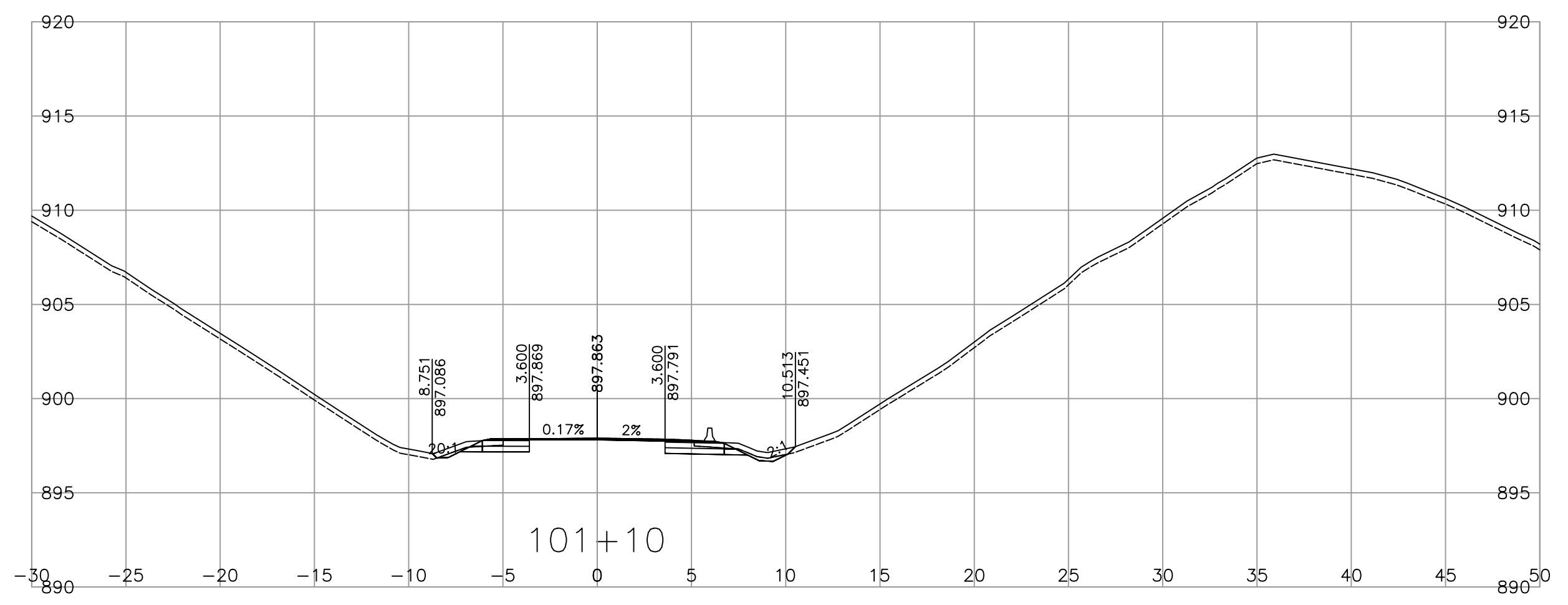
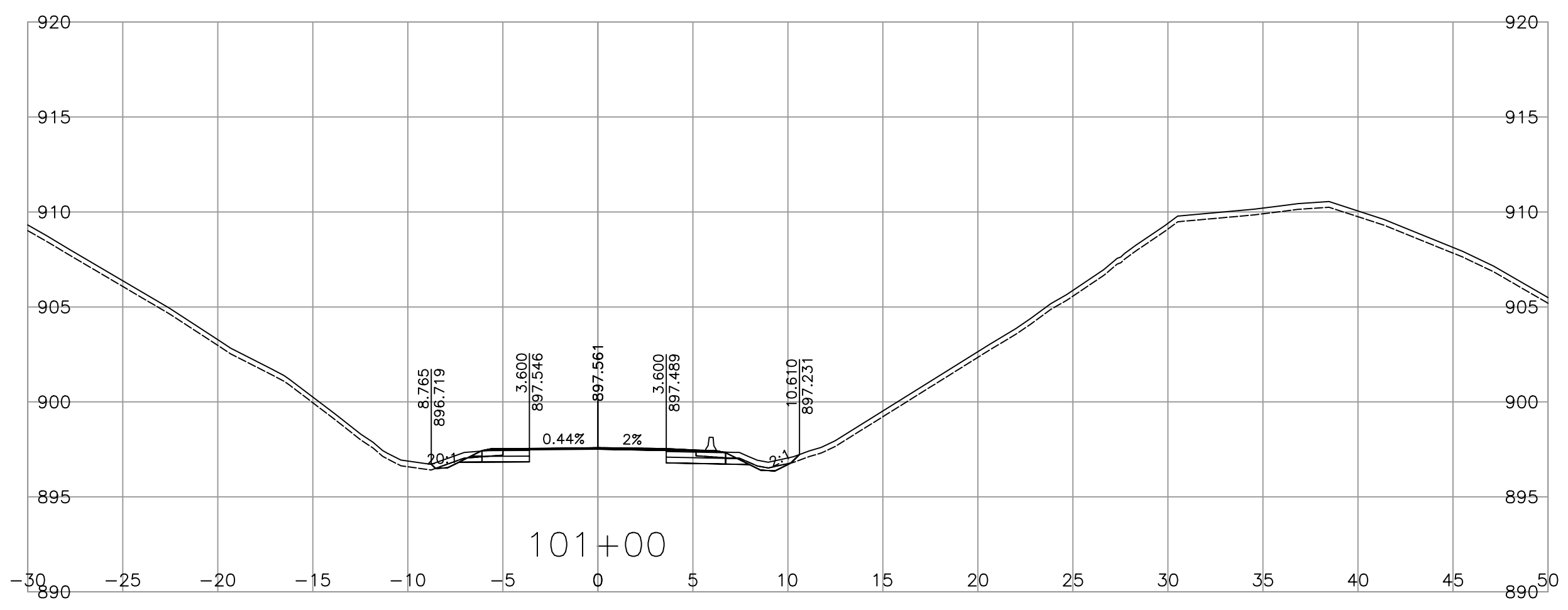
CAD FILENAME ALIGEOMPROFCORR
 FILE NUMBER _____
 PLOT DATE _____

DESIGNED C. ATKINSON DATE 2023-05-04
 QUALITY CONTROL M. OLIVARES DATE 2023-05-04
 QUALITY ASSURANCE M. HAWKINS DATE 2023-05-04
 DRAWN C. ATKINSON DATE 2023-05-04

SECTIONS
 HWY # 95
 RADIUM WILDLIFE OVERPASS
 STA. 100+60.000 TO STA 100+85.000

SCALE 0 2 1:250 12m
 PROJECT NUMBER 26159-0000 REG 2 DRAWING NUMBER SHEET 3 REV -


PLOT DATE: 2023/05/11 N:\HWY DESIGN and SURVEY\Design\Projects\SIR\RMD_RadiumWildlifeOverpass_2021_(25287)\00-C3D\DesignMode\02_Geometry\ALIGEOMPROFCORR.dwg



100% DETAIL 2023-05-04

REV	DATE	REVISIONS	NAME

MINISTRY EGBC PERMIT TO PRACTICE 1003429


BRITISH COLUMBIA
 MINISTRY OF TRANSPORTATION AND INFRASTRUCTURE
 SOUTHERN INTERIOR REGION
 HIGHWAY ENGINEERING AND GEOMATICS

CAD FILENAME ALIGEOMPROFCORR
 FILE NUMBER
 PLOT DATE 2023-05-11

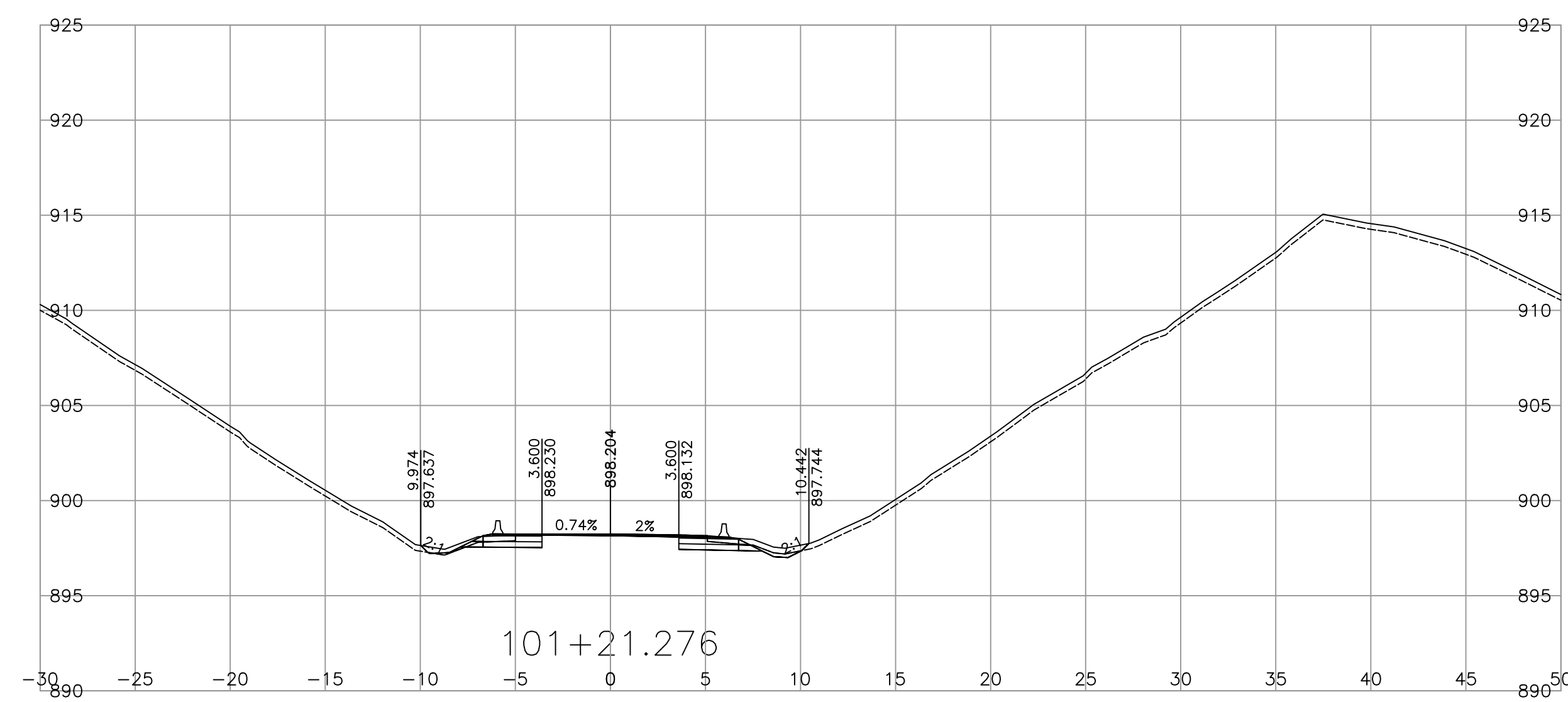
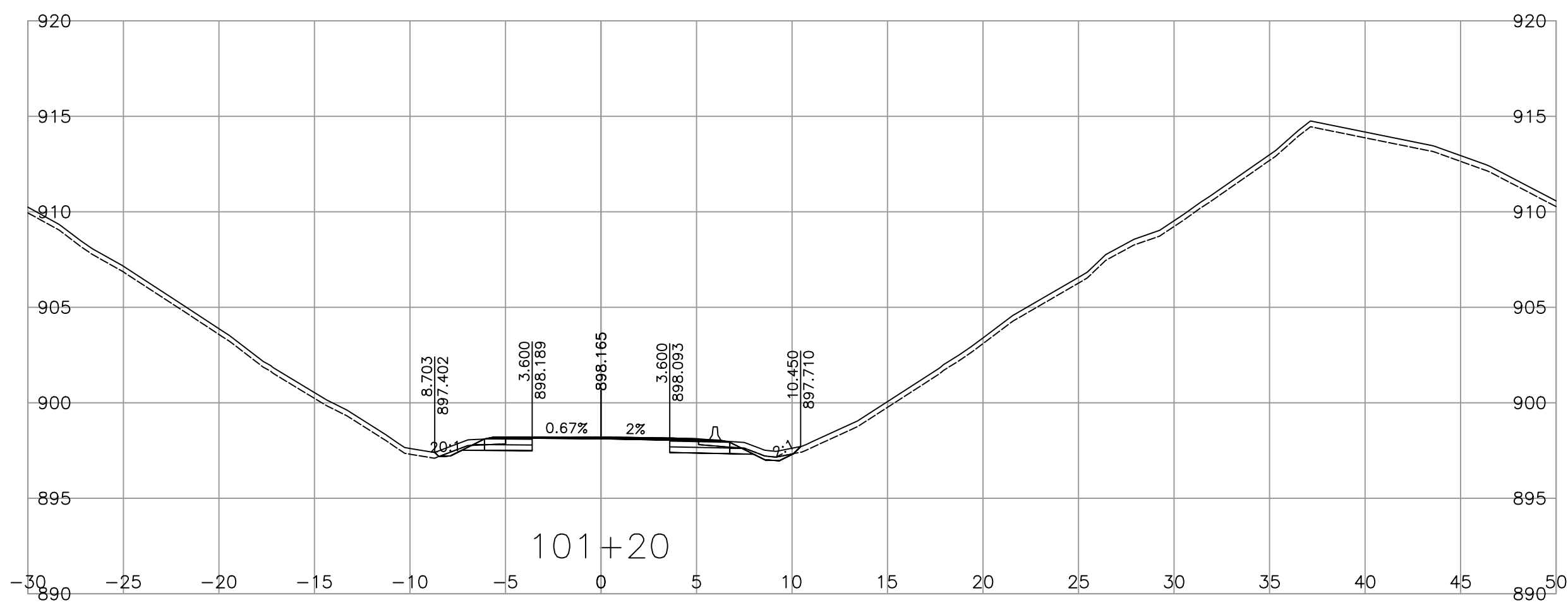
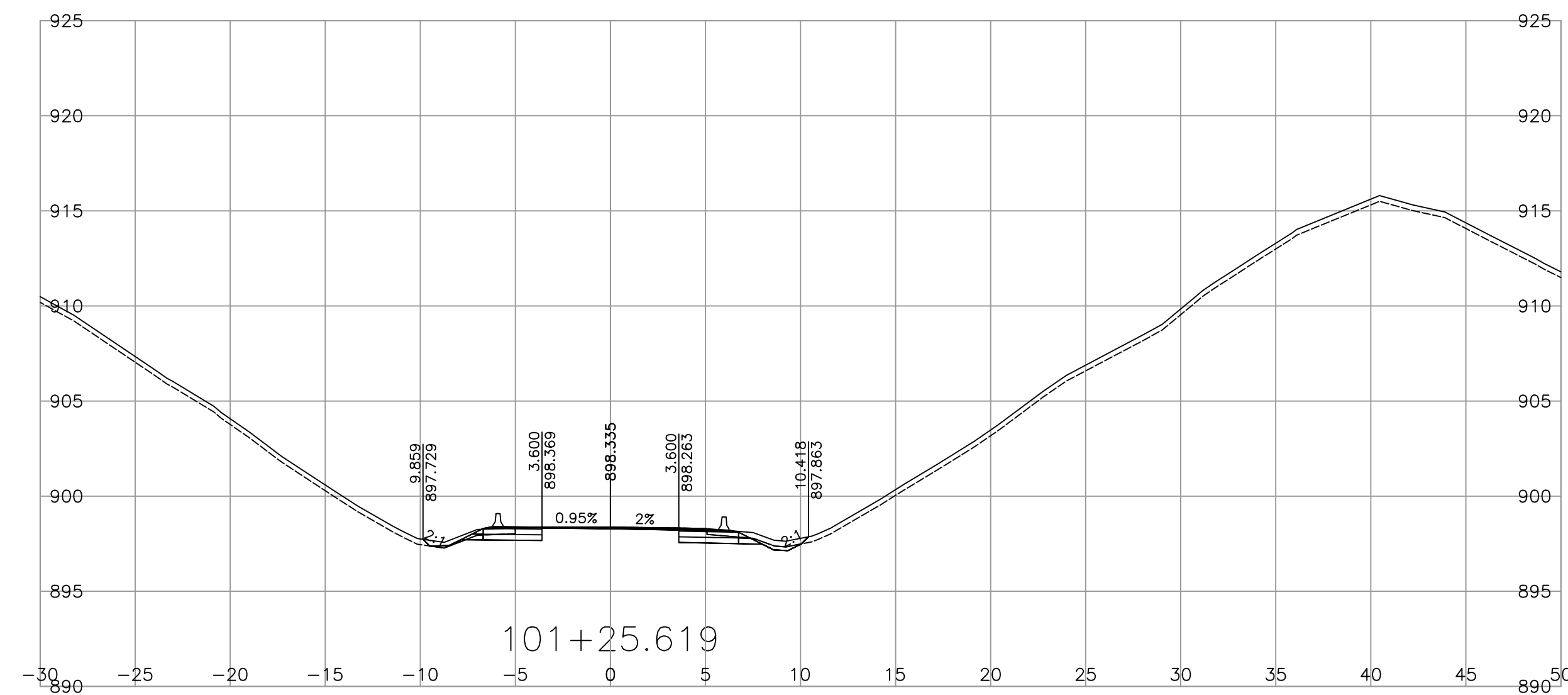
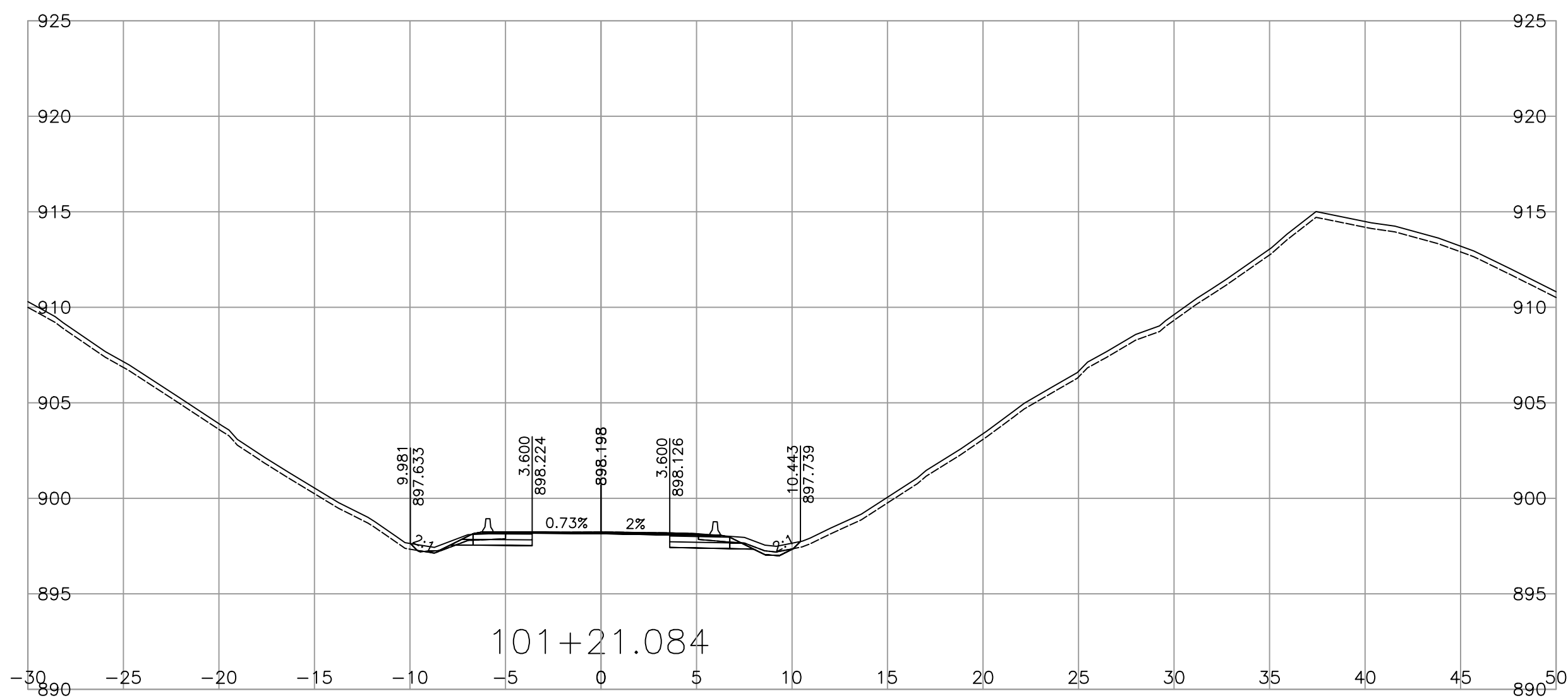
DESIGNED C. ATKINSON DATE 2023-05-04
 QUALITY CONTROL M. OLIVARES DATE 2023-05-04
 QUALITY ASSURANCE M. HAWKINS DATE 2023-05-04
 DRAWN C. ATKINSON DATE 2023-05-04

SECTIONS
 HWY # 95
 RADIUM WILDLIFE OVERPASS
 STA. 100+90.000 TO STA 101+10.000

SCALE 0 2 1:250 12m

PROJECT NUMBER	REG	DRAWING NUMBER	REV
26159-0000	2	SHEET 4	-

PLOT DATE: 2023/05/11 N:\HWY DESIGN and SURVEY\Projects\SIR\RMD_RadiumWildlifeOverpass_2021_(25287)\00-C3D\DesignMode\02_Geometry\ALIGEOMPROFCORR.dwg



100% DETAIL 2023-05-04

REV	DATE	REVISIONS	NAME

MINISTRY EGBC PERMIT TO PRACTICE 1003429

BRITISH COLUMBIA

MINISTRY OF TRANSPORTATION AND INFRASTRUCTURE

SOUTHERN INTERIOR REGION

HIGHWAY ENGINEERING AND GEOMATICS

DESIGNED <u>C. ATKINSON</u>	DATE <u>2023-05-04</u>
QUALITY CONTROL <u>M. OLIVARES</u>	DATE <u>2023-05-04</u>
QUALITY ASSURANCE <u>M. HAWKINS</u>	DATE <u>2023-05-04</u>
DRAWN <u>C. ATKINSON</u>	DATE <u>2023-05-04</u>

SECTIONS

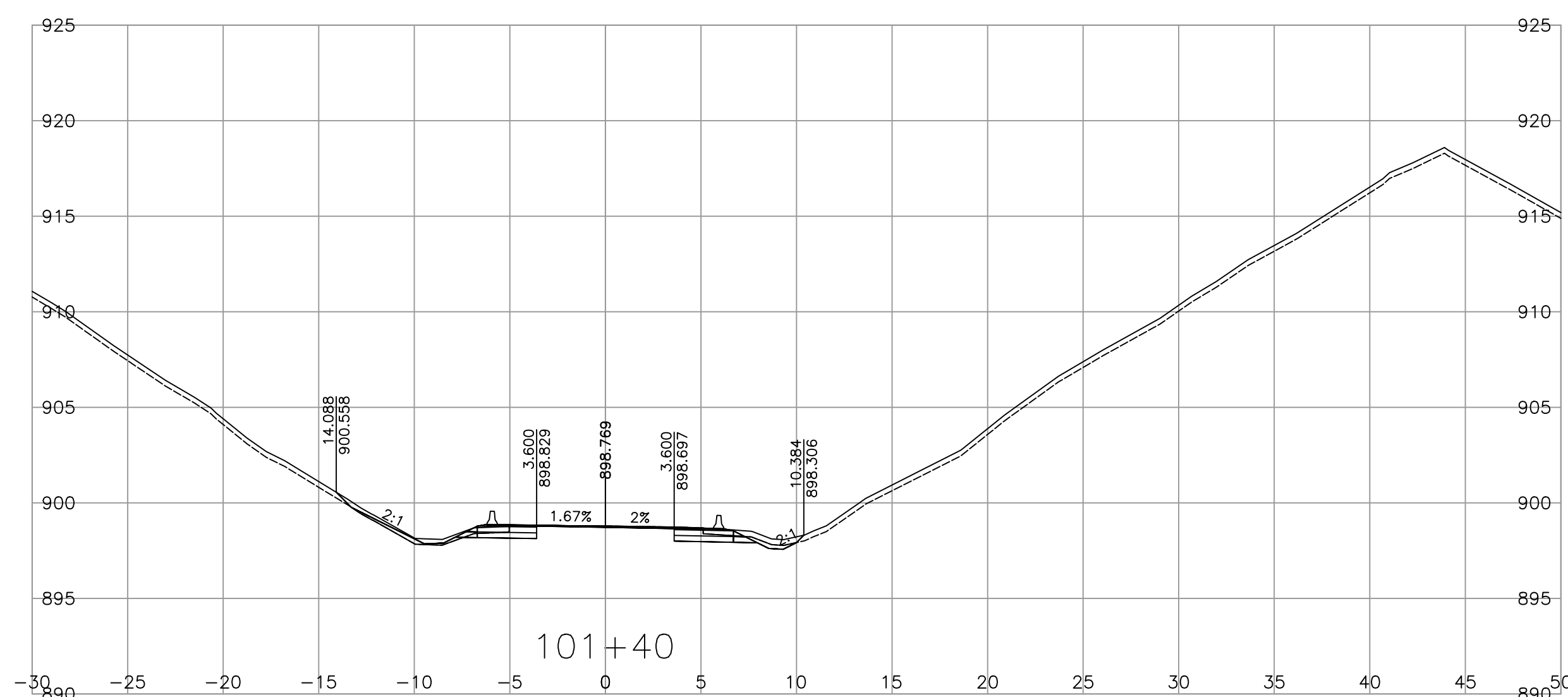
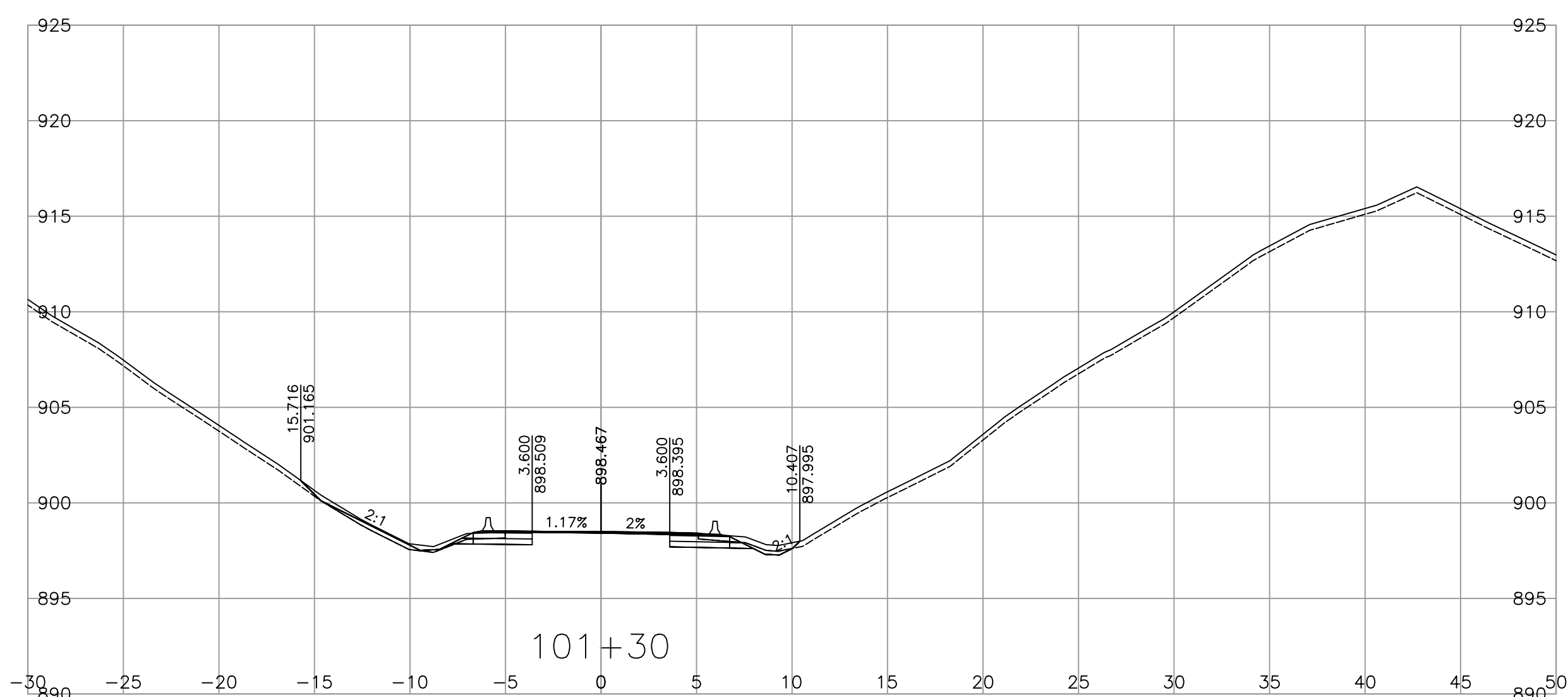
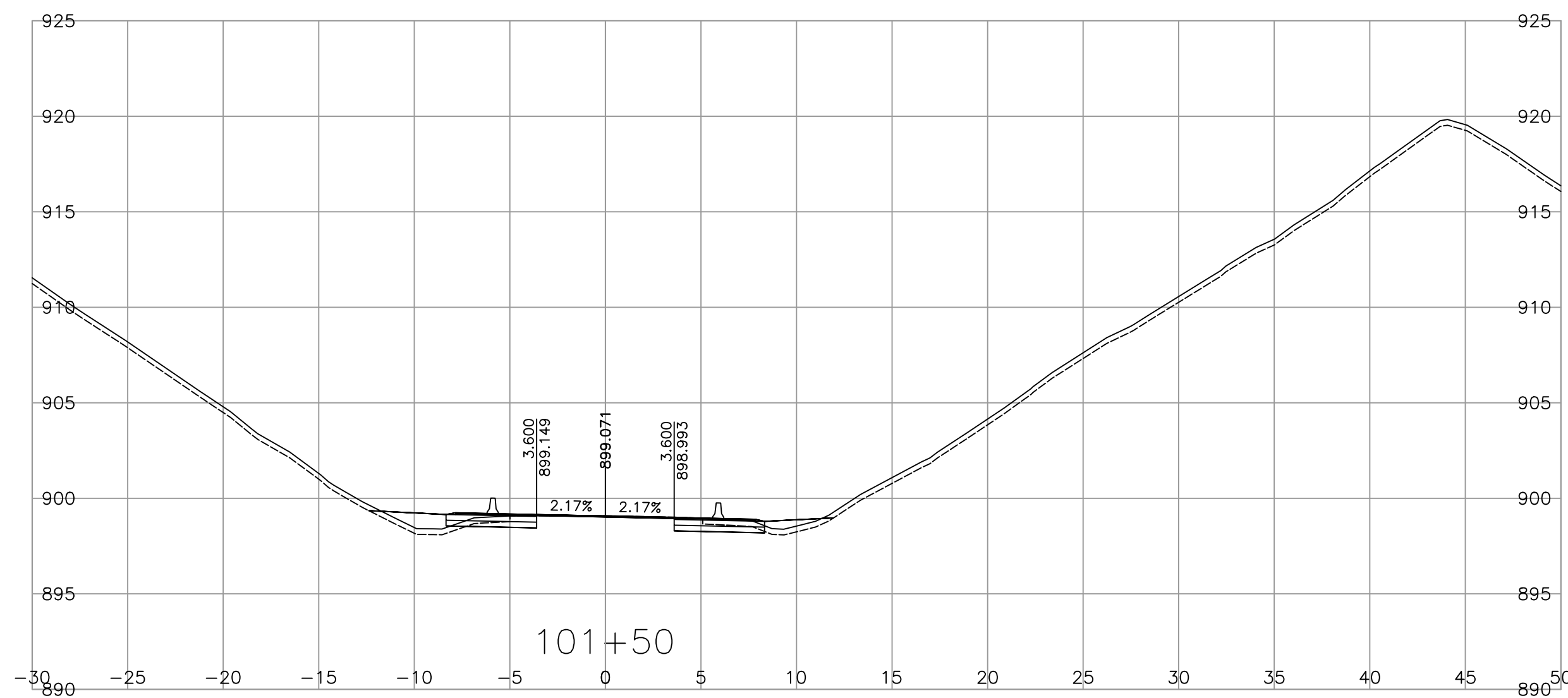
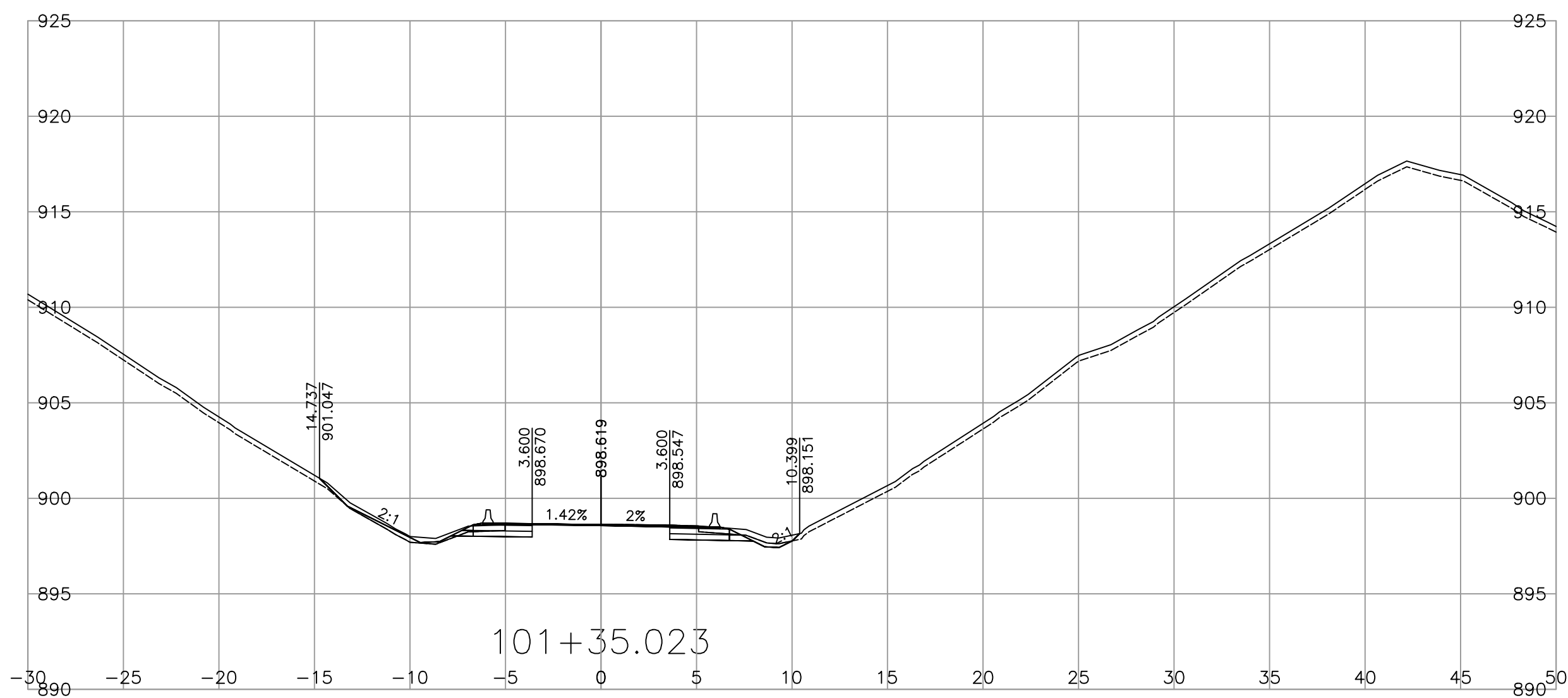
HWY # 95

RADIUM WILDLIFE OVERPASS

STA. 101+20.000 TO STA 101+25.619

SCALE 0 2 1:250 12m	PROJECT NUMBER 26159-0000	REG 2	DRAWING NUMBER SHEET 5	REV -
------------------------	------------------------------	----------	---------------------------	----------

PLOT DATE: 2023/05/11 N:\HWY DESIGN and SURVEY\Design\Projects\SIR\RMD_RadiumWildlifeOverpass_2021_(25287)\00-C3D\DesignMode\02_Geometry\ALIGEOMPROFCORR.dwg



100% DETAIL 2023-05-04

REV	DATE	REVISIONS	NAME

MINISTRY EGBC PERMIT TO PRACTICE 1003429

BRITISH COLUMBIA

MINISTRY OF TRANSPORTATION AND INFRASTRUCTURE
SOUTHERN INTERIOR REGION
HIGHWAY ENGINEERING AND GEOMATICS

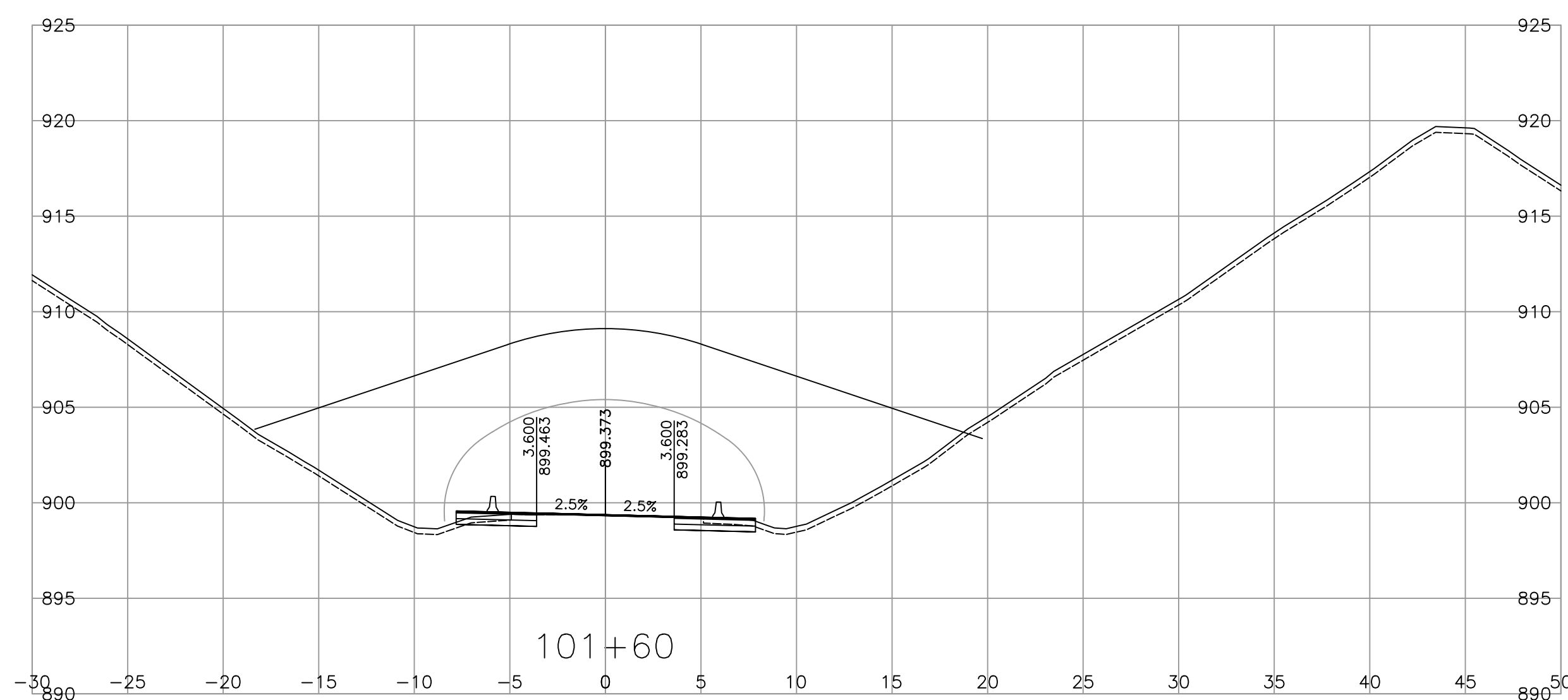
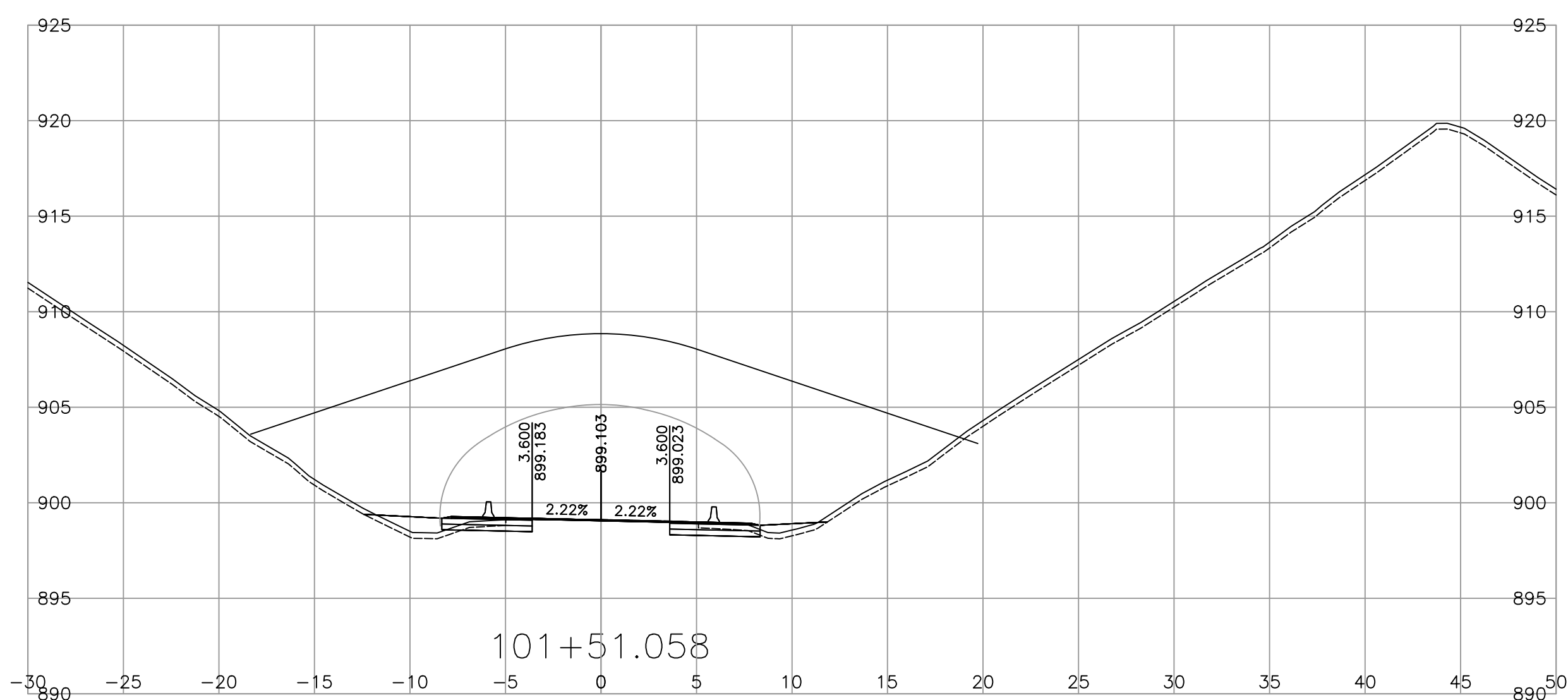
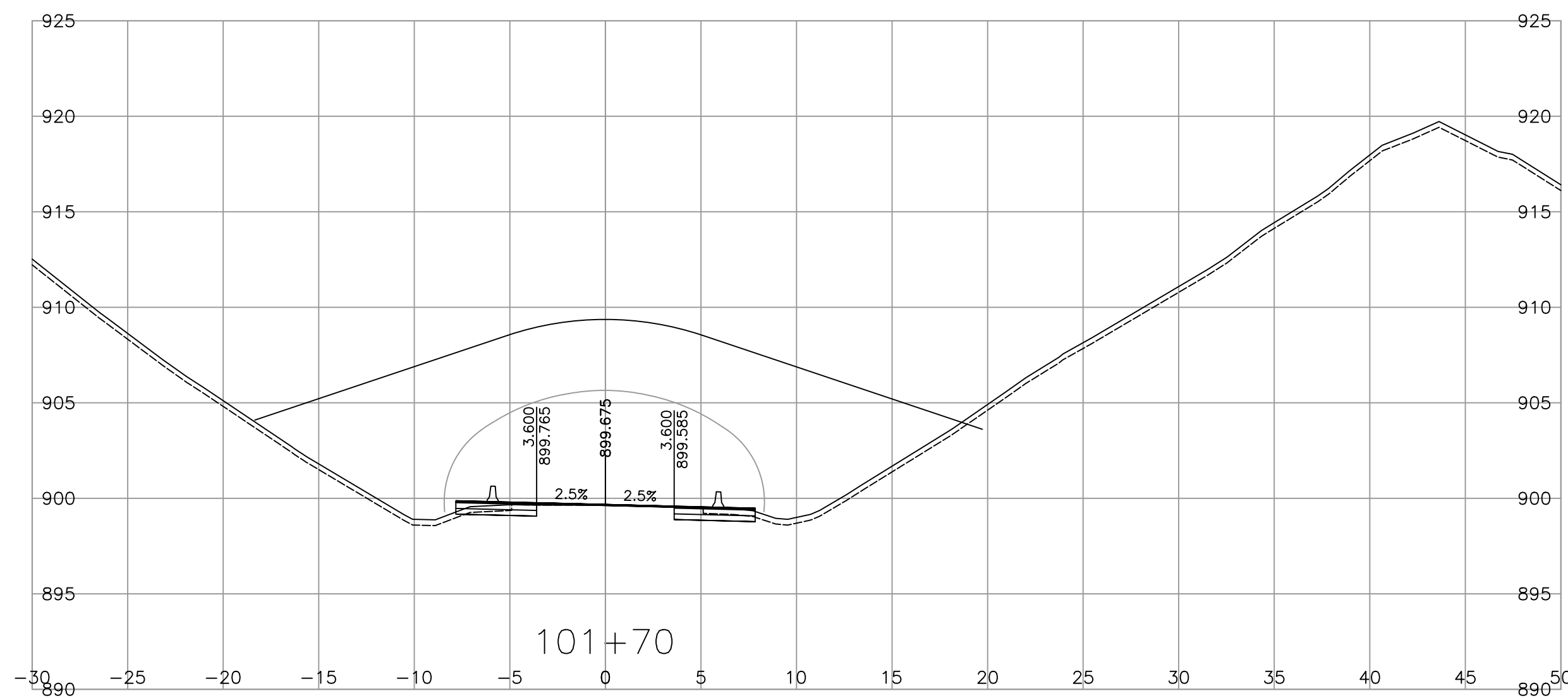
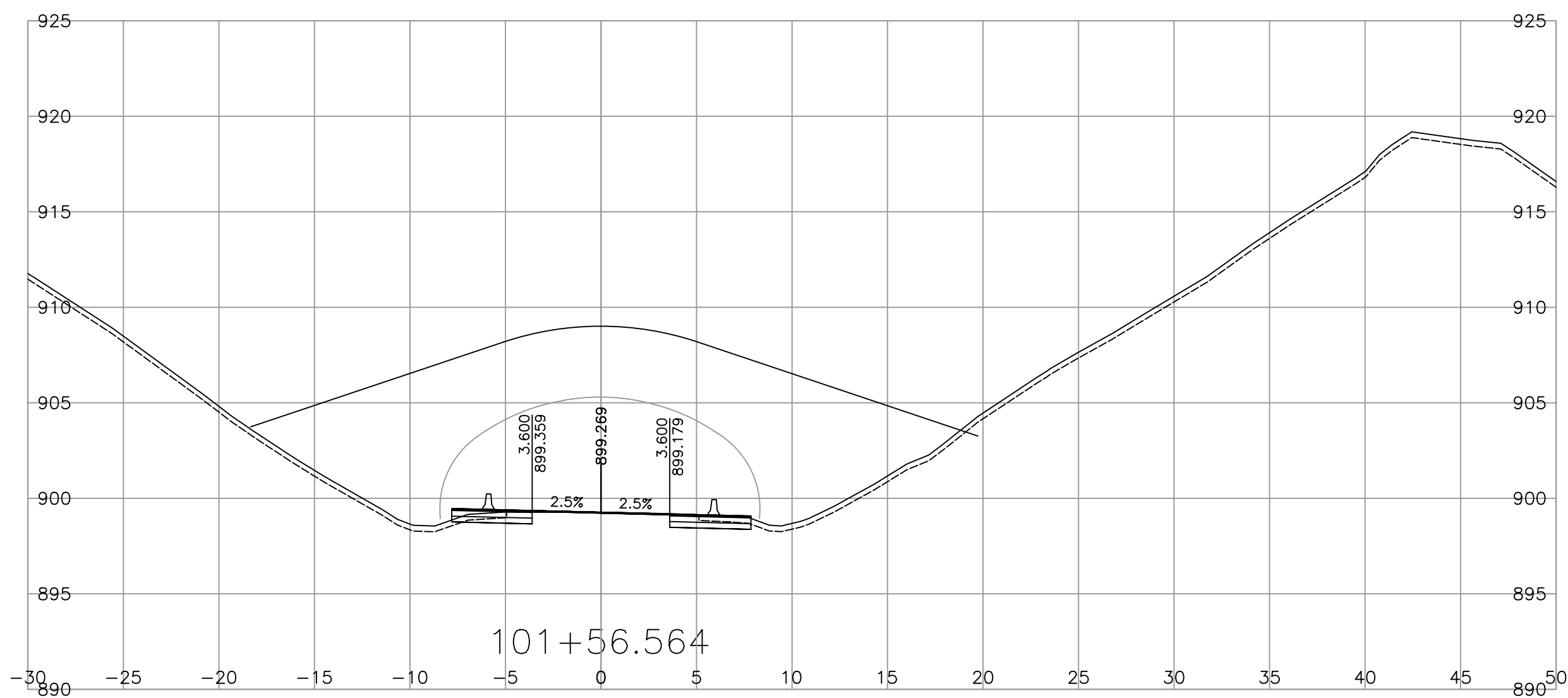
DESIGNED <u>C. ATKINSON</u>	DATE <u>2023-05-04</u>
QUALITY CONTROL <u>M. OLIVARES</u>	DATE <u>2023-05-04</u>
QUALITY ASSURANCE <u>M. HAWKINS</u>	DATE <u>2023-05-04</u>
DRAWN <u>C. ATKINSON</u>	DATE <u>2023-05-04</u>

SECTIONS

HWY # 95
RADIUM WILDLIFE OVERPASS
STA. 101+30.000 TO STA 101+50.000

SCALE	PROJECT NUMBER 26159-0000	REG 2	DRAWING NUMBER SHEET 6	REV -
-------	-------------------------------------	-----------------	----------------------------------	-----------------


PLOT DATE: 2023/05/11 N:\HWY DESIGN and SURVEY\Design\Projects\SIR\RMD_RadiumBighornOverpass_2021_(25287)\00-C3D\DesignMode\02_Geometry\ALIGEOMPROFCORR.dwg



100% DETAIL 2023-05-04

REV	DATE	REVISIONS	NAME

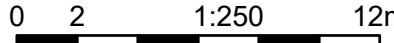
MINISTRY EGBC PERMIT TO PRACTICE 1003429


BRITISH COLUMBIA
 MINISTRY OF TRANSPORTATION AND INFRASTRUCTURE
 SOUTHERN INTERIOR REGION
 HIGHWAY ENGINEERING AND GEOMATICS

DESIGNED C. ATKINSON DATE 2023-05-04
 QUALITY CONTROL M. OLIVARES DATE 2023-05-04
 QUALITY ASSURANCE M. HAWKINS DATE 2023-05-04
 DRAWN C. ATKINSON DATE 2023-05-04

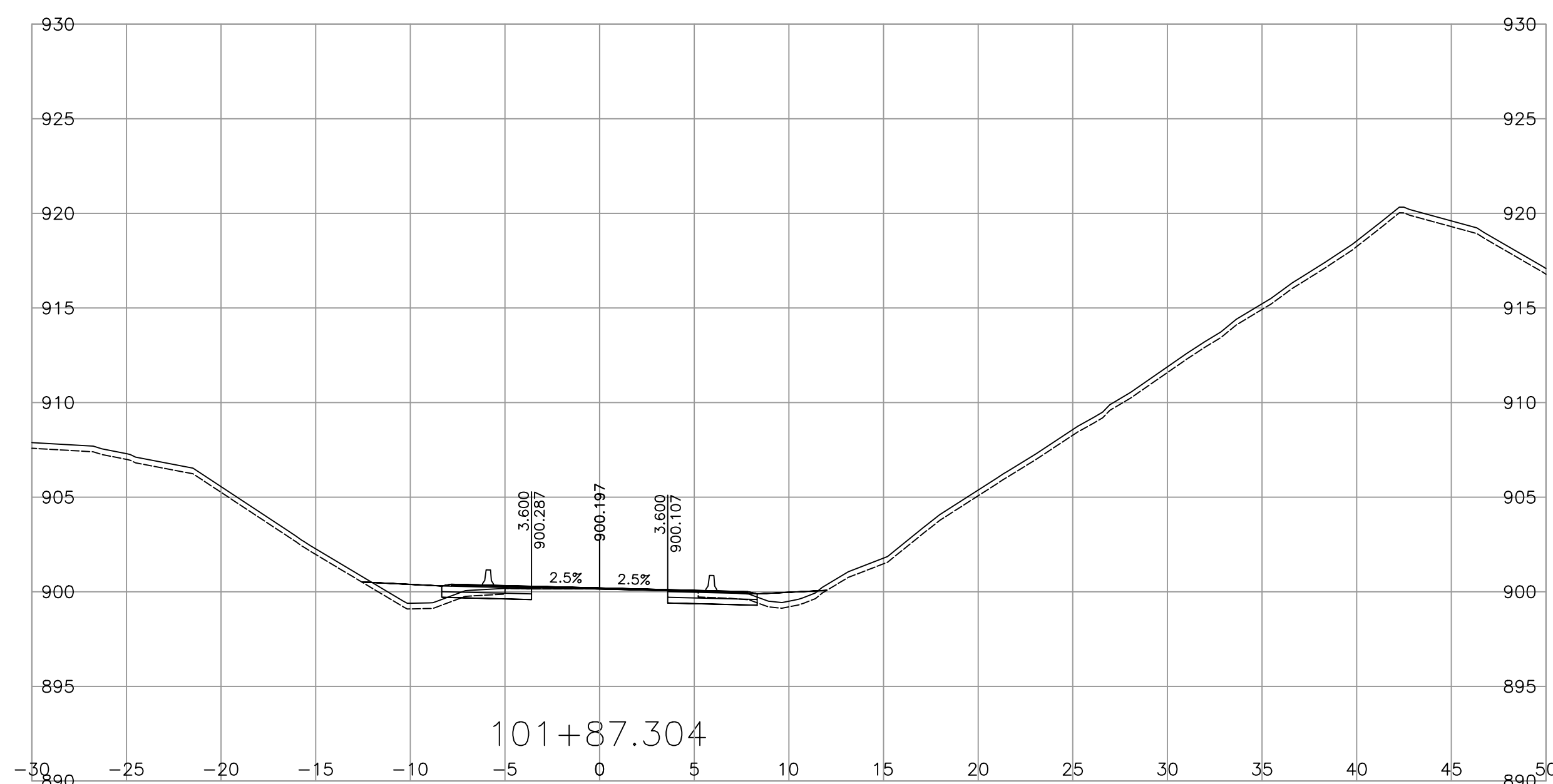
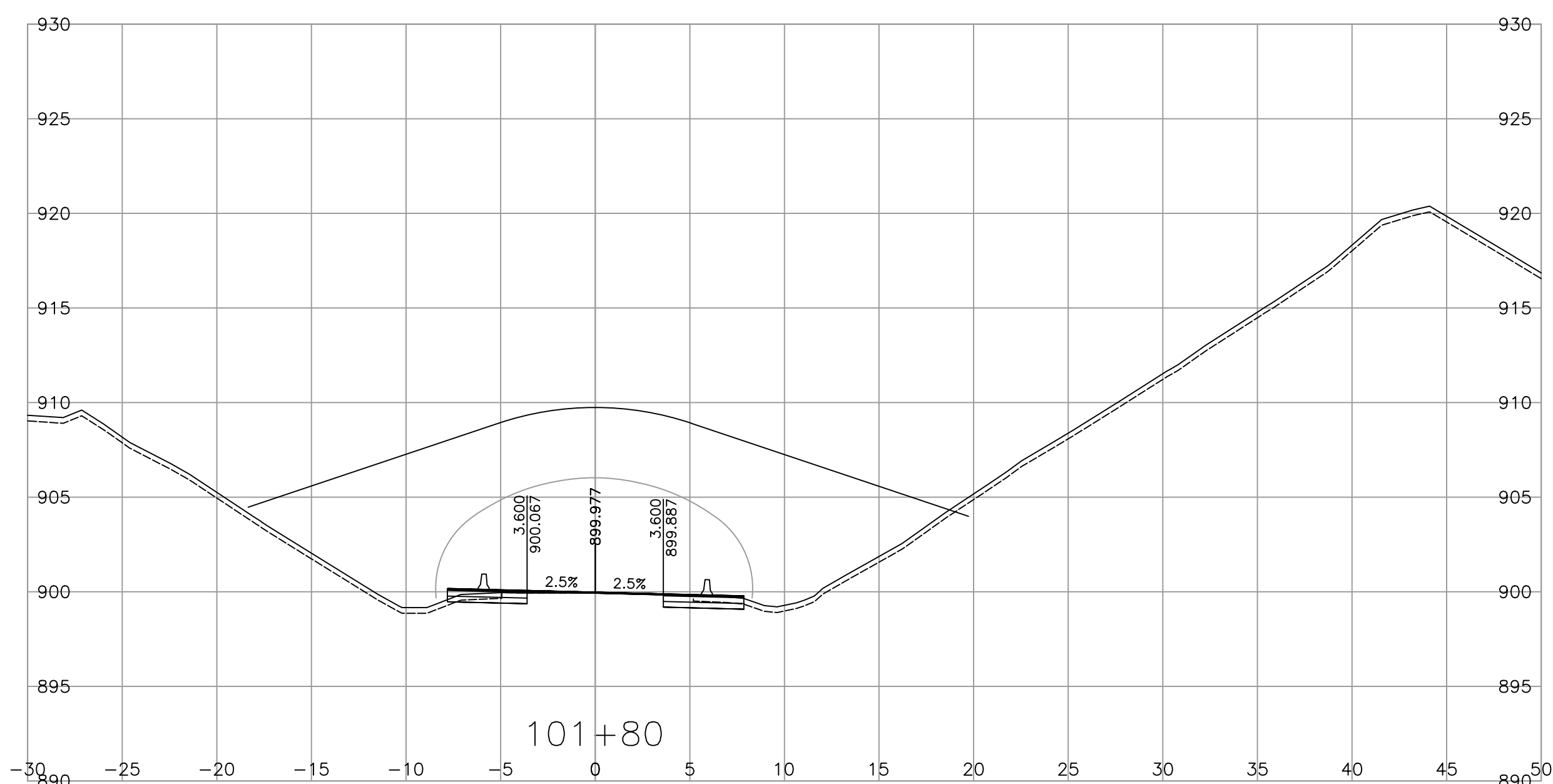
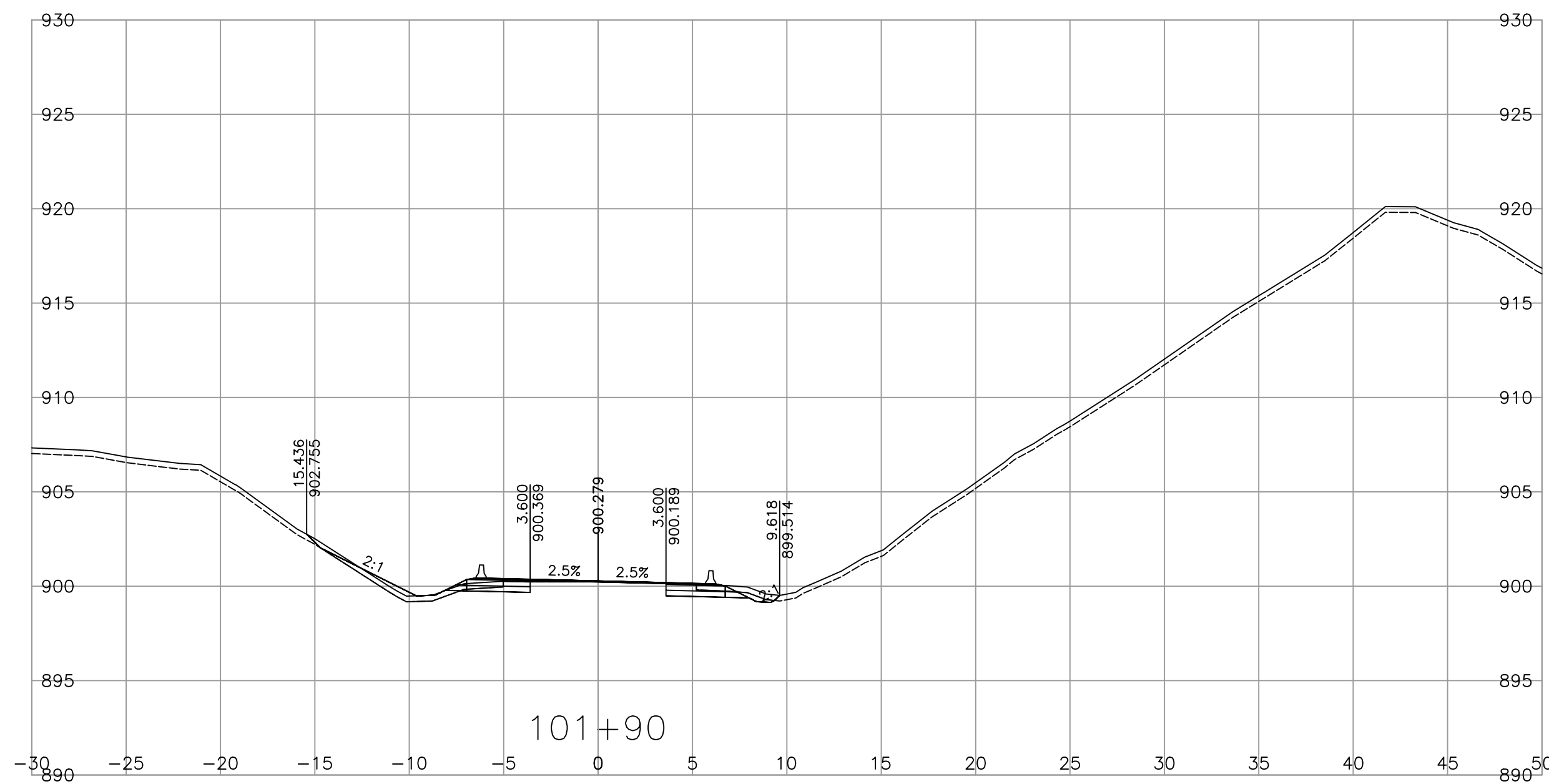
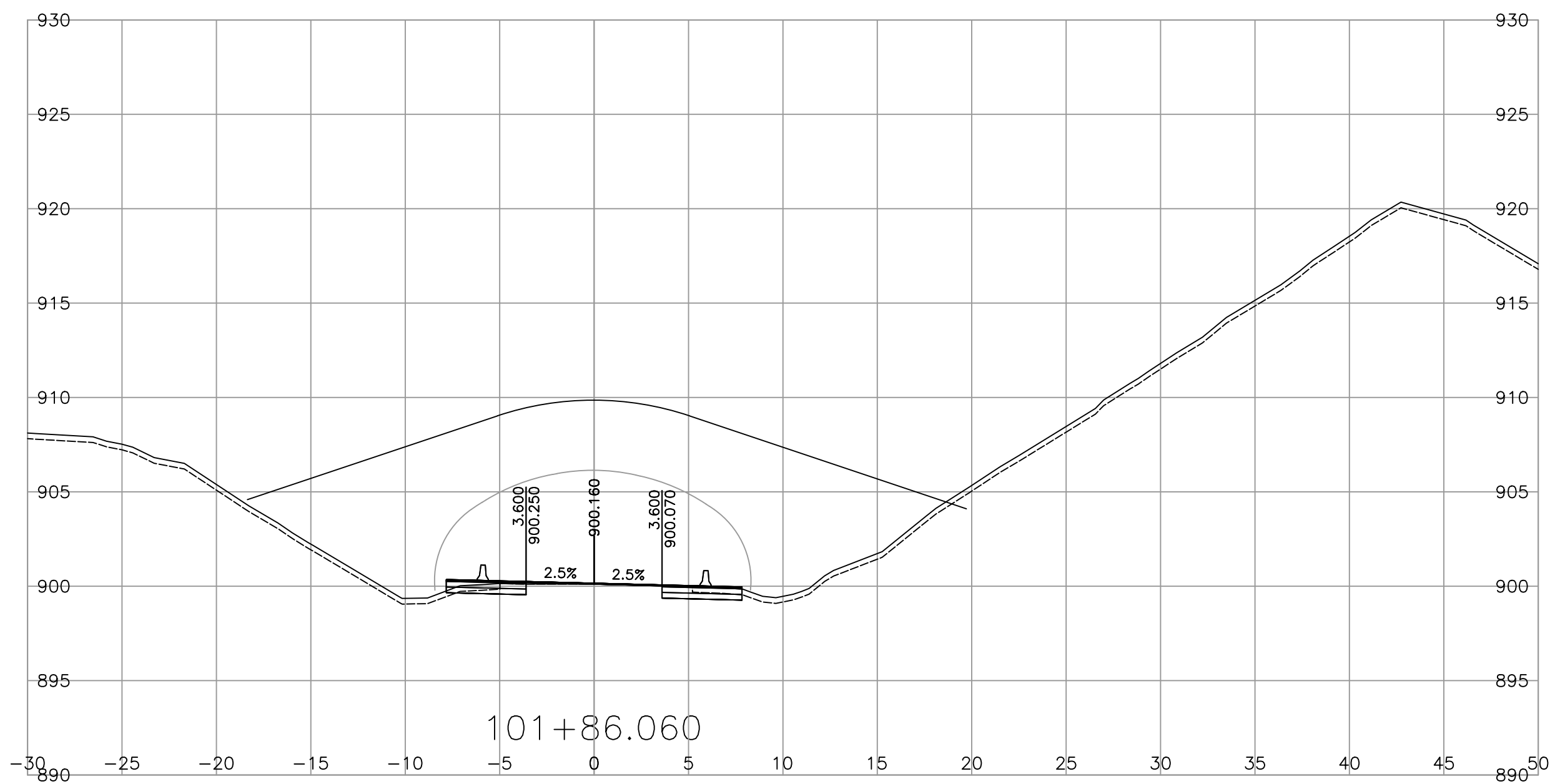
CAD FILENAME ALIGEOMPROFCORR
 FILE NUMBER _____
 PLOT DATE _____

SECTIONS
 HWY # 95
 RADIUM WILDLIFE OVERPASS
 STA. 101+51.058 TO STA 101+70.000

SCALE 

PROJECT NUMBER	REG	DRAWING NUMBER	REV
26159-0000	2	SHEET 7	-


PLOT DATE: 2023/05/11 N:\HWY DESIGN and SURVEY\Design\Projects\SIR\RMD_RadiumBighornOverpass_2021_(25287)\00-C3D\DesignMode\02_Geometry\ALIGEOMPROFCORR.dwg



100% DETAIL 2023-05-04

REV	DATE	REVISIONS	NAME

MINISTRY EGBC PERMIT TO PRACTICE 1003429

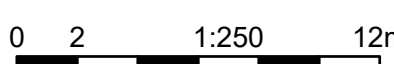

BRITISH COLUMBIA
 MINISTRY OF TRANSPORTATION AND INFRASTRUCTURE
 SOUTHERN INTERIOR REGION
 HIGHWAY ENGINEERING AND GEOMATICS

DESIGNED C. ATKINSON DATE 2023-05-04
 QUALITY CONTROL M. OLIVARES DATE 2023-05-04
 QUALITY ASSURANCE M. HAWKINS DATE 2023-05-04
 DRAWN C. ATKINSON DATE 2023-05-04

CAD FILENAME ALIGEOMPROFCORR
 FILE NUMBER _____
 PLOT DATE _____

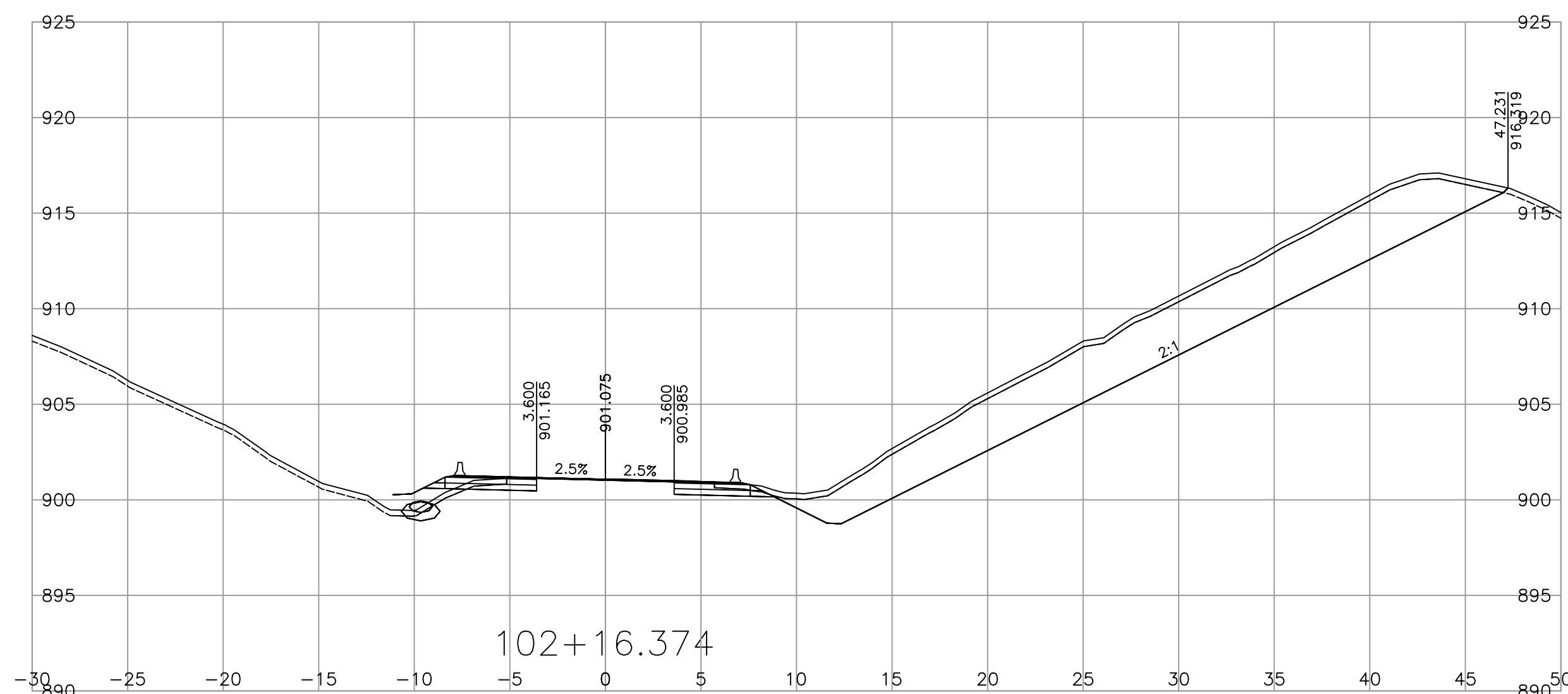
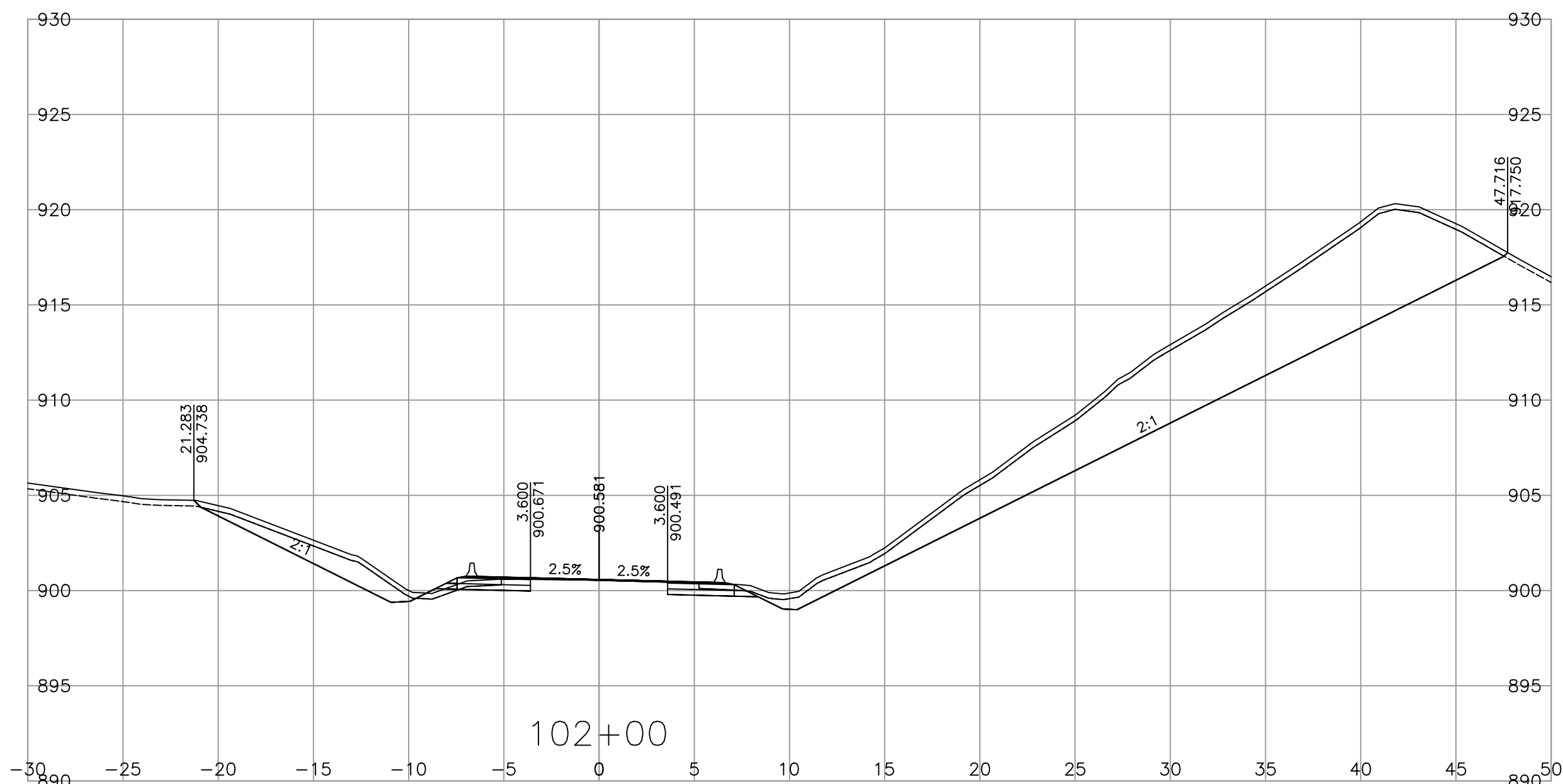
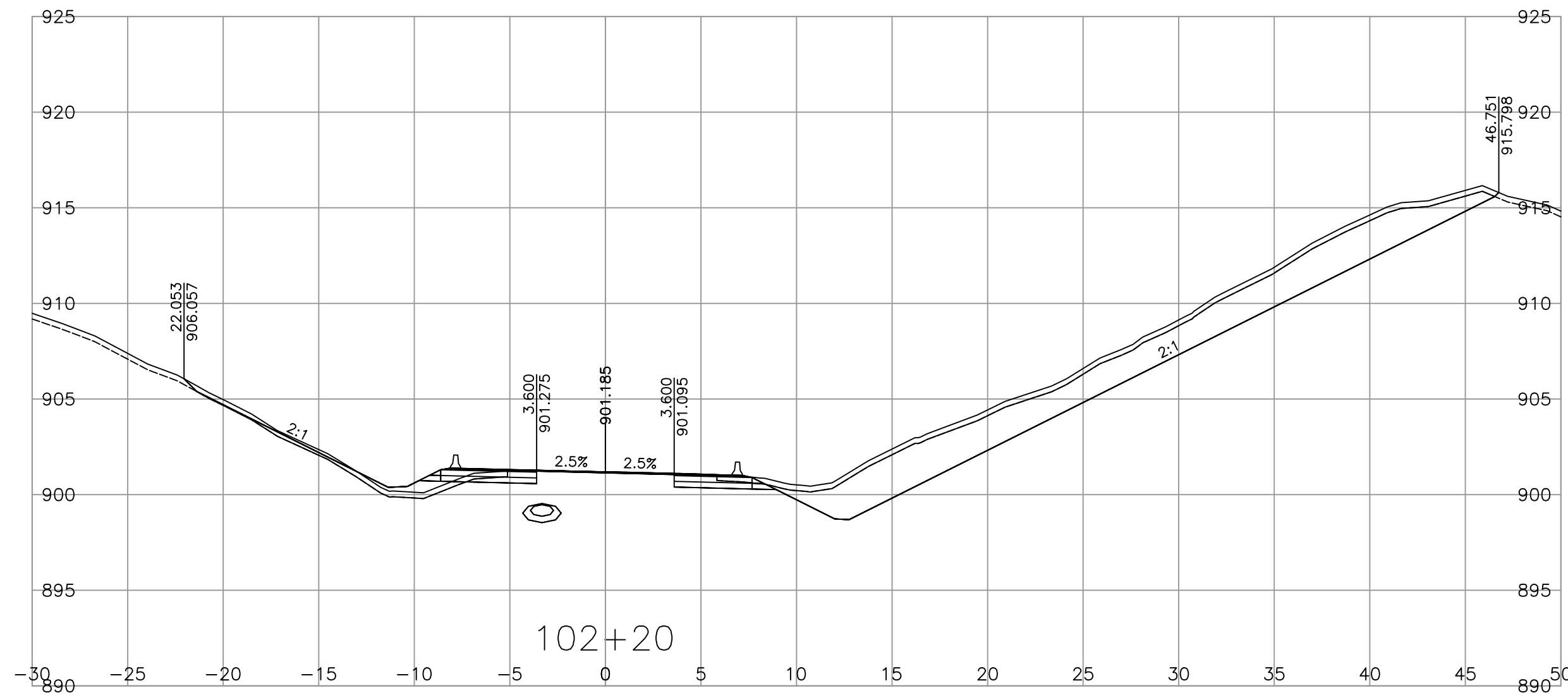
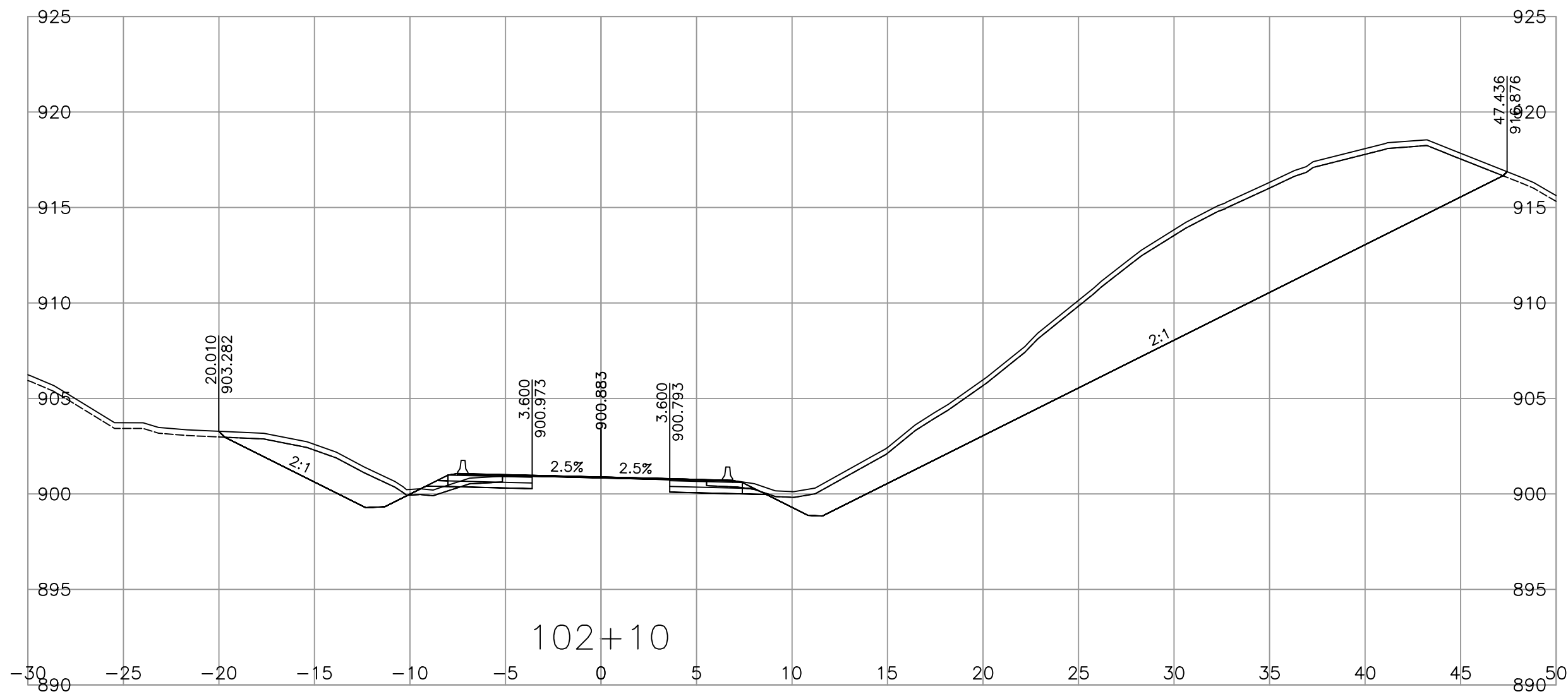
SECTIONS

HWY # 95
 RADIUM WILDLIFE OVERPASS
 STA. 101+80.000 TO STA 11+90.000

SCALE 

PROJECT NUMBER	REG	DRAWING NUMBER	REV
26159-0000	2	SHEET 8	-


PLOT DATE: 2023/05/11 N:\HWY DESIGN and SURVEY\Projects\SIR\RMD_RadiuWildlifeOverpass_2021_(25287)\00-C3D\DesignMode\02_Geometry\ALIGEOMPROFCORR.dwg



100% DETAIL 2023-05-04

REV	DATE	REVISIONS	NAME

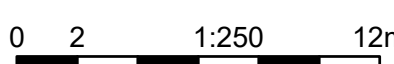
MINISTRY EGBC PERMIT TO PRACTICE 1003429


BRITISH COLUMBIA
 MINISTRY OF TRANSPORTATION AND INFRASTRUCTURE
 SOUTHERN INTERIOR REGION
 HIGHWAY ENGINEERING AND GEOMATICS

CAD FILENAME ALIGEOMPROFCORR
 FILE NUMBER _____
 PLOT DATE _____

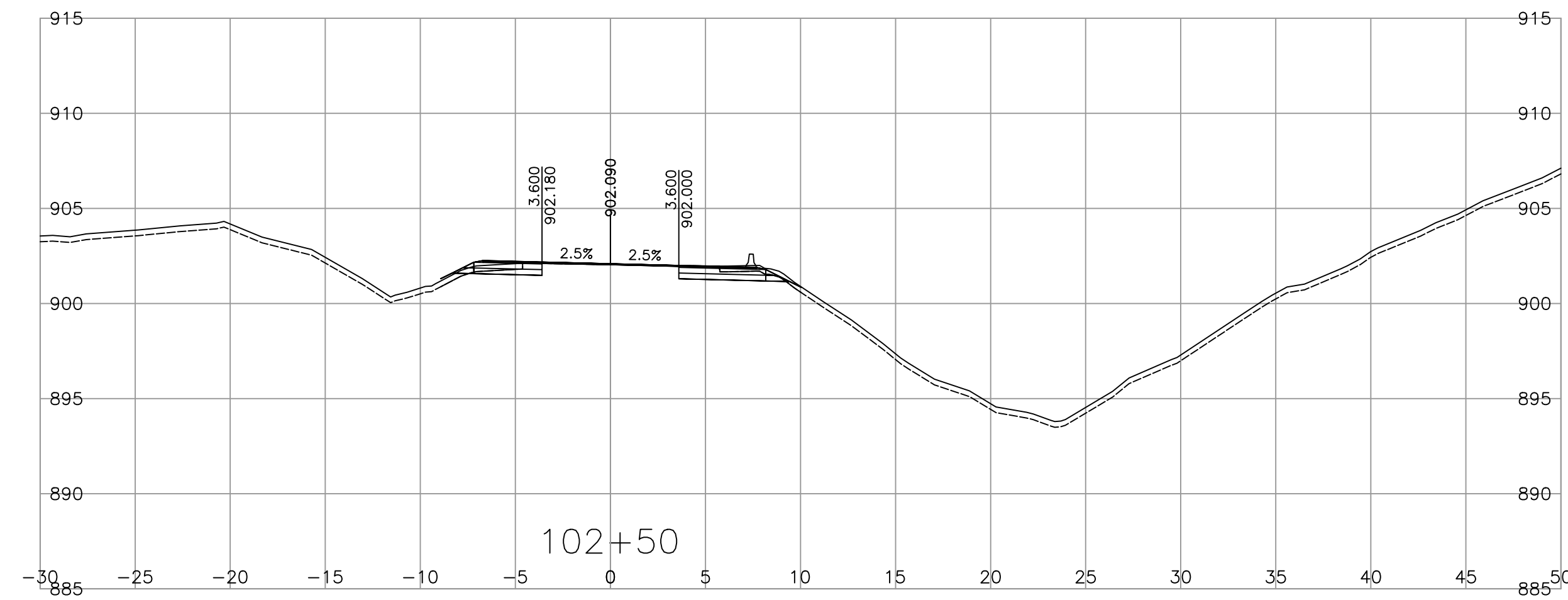
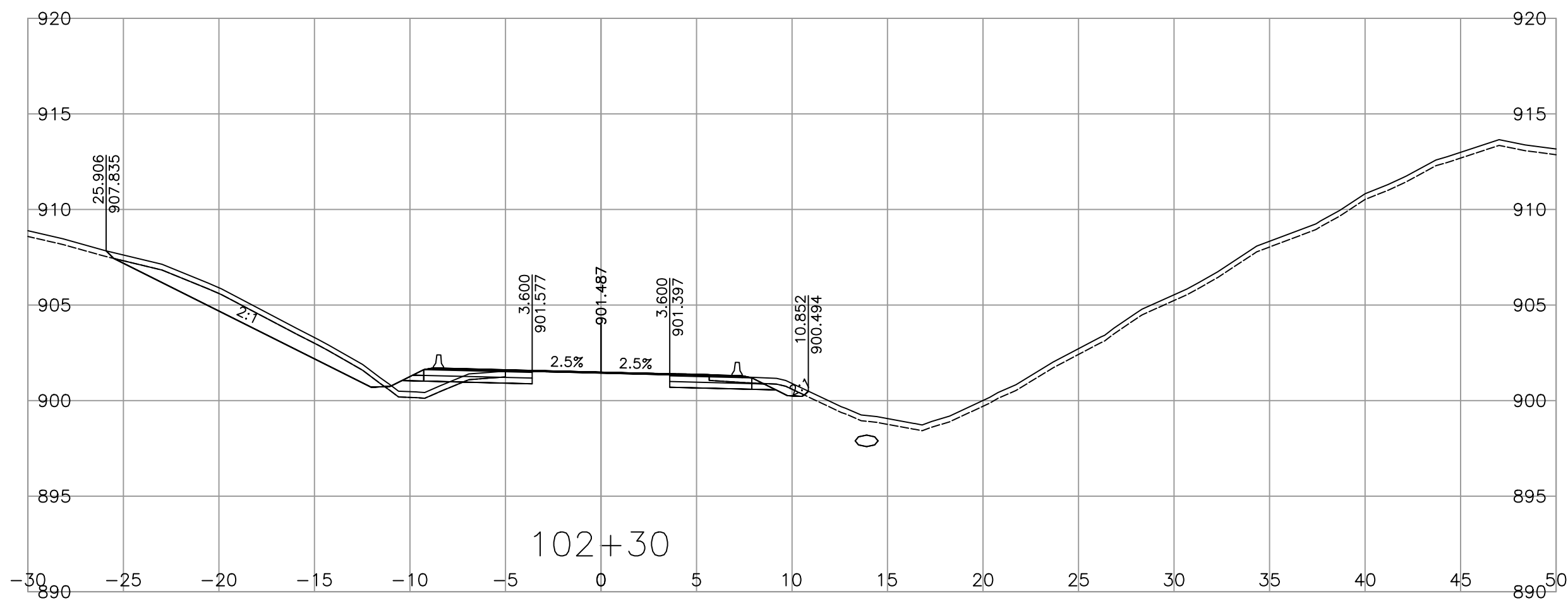
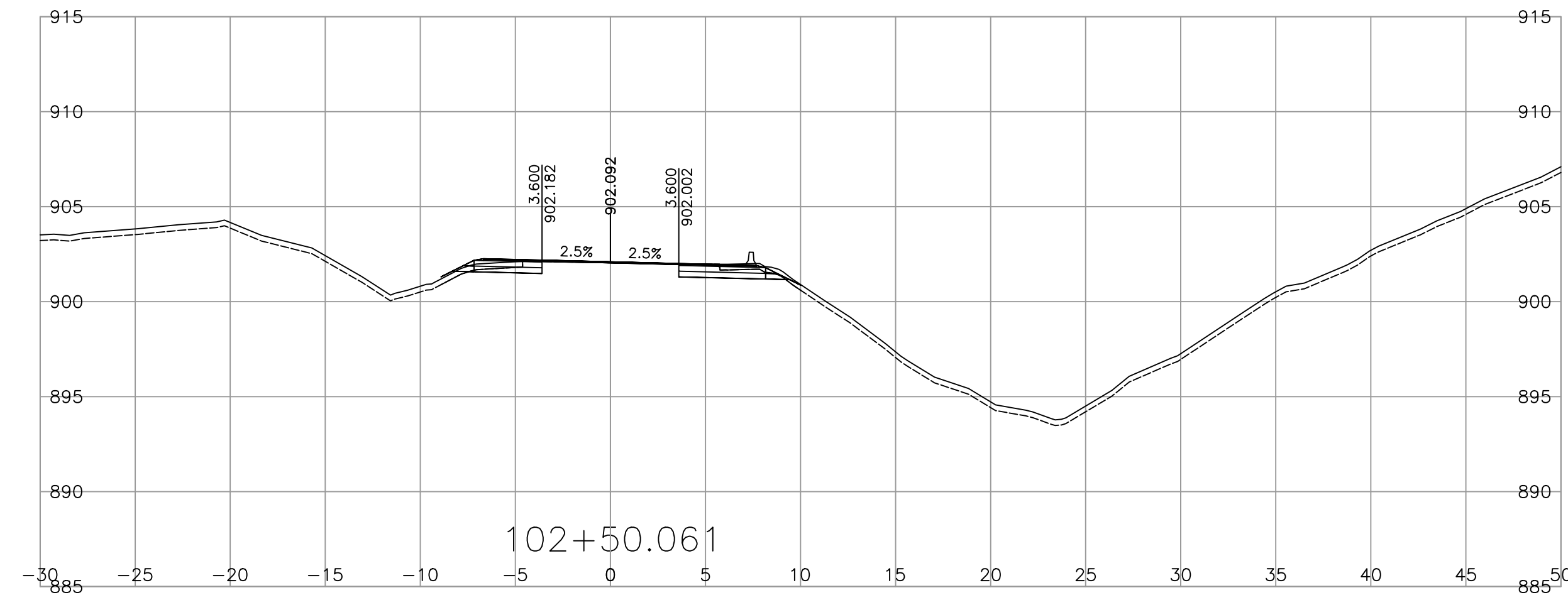
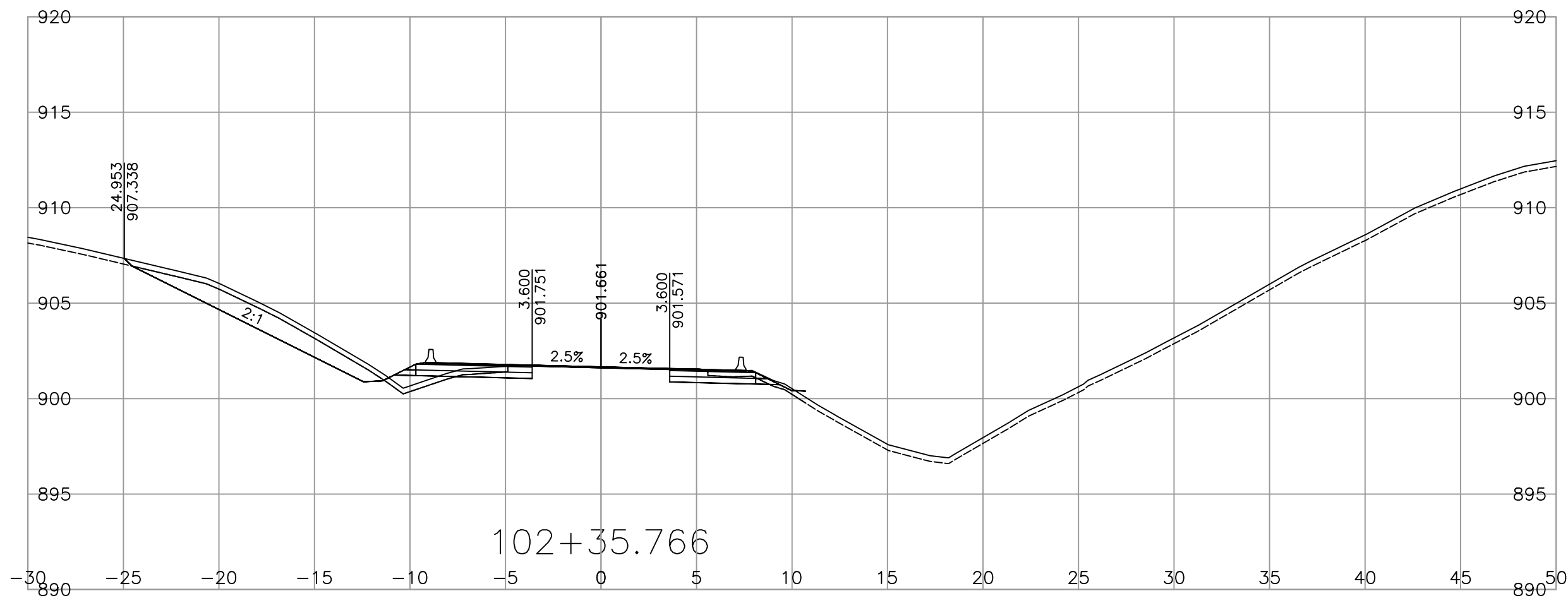
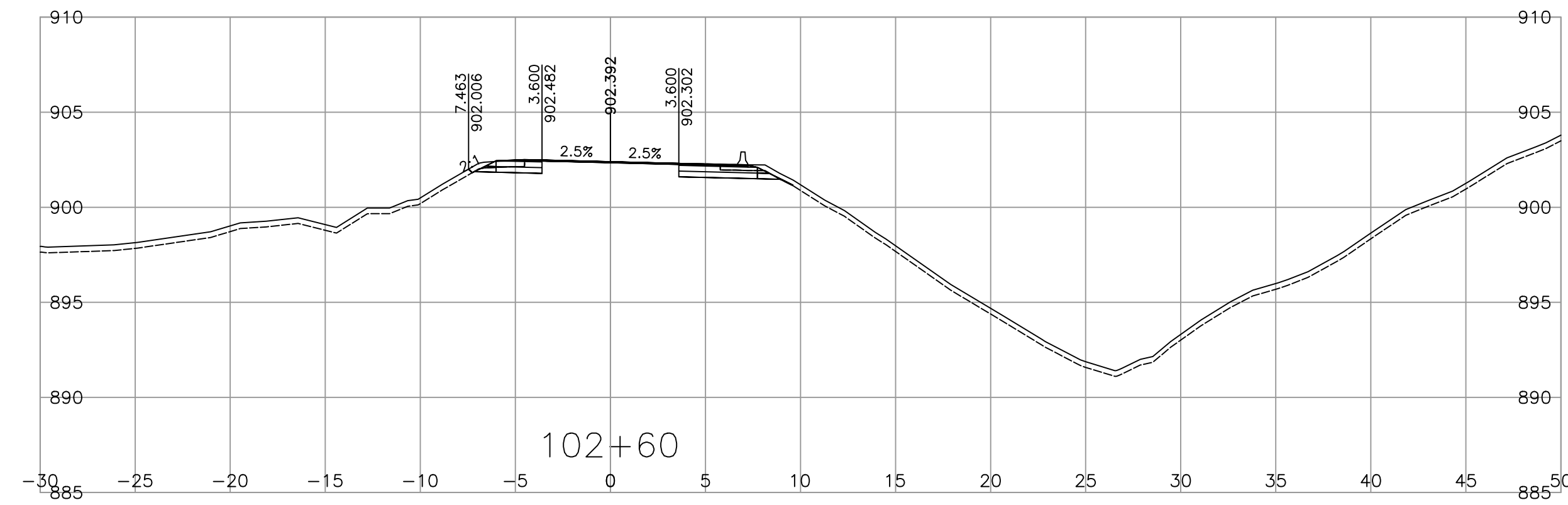
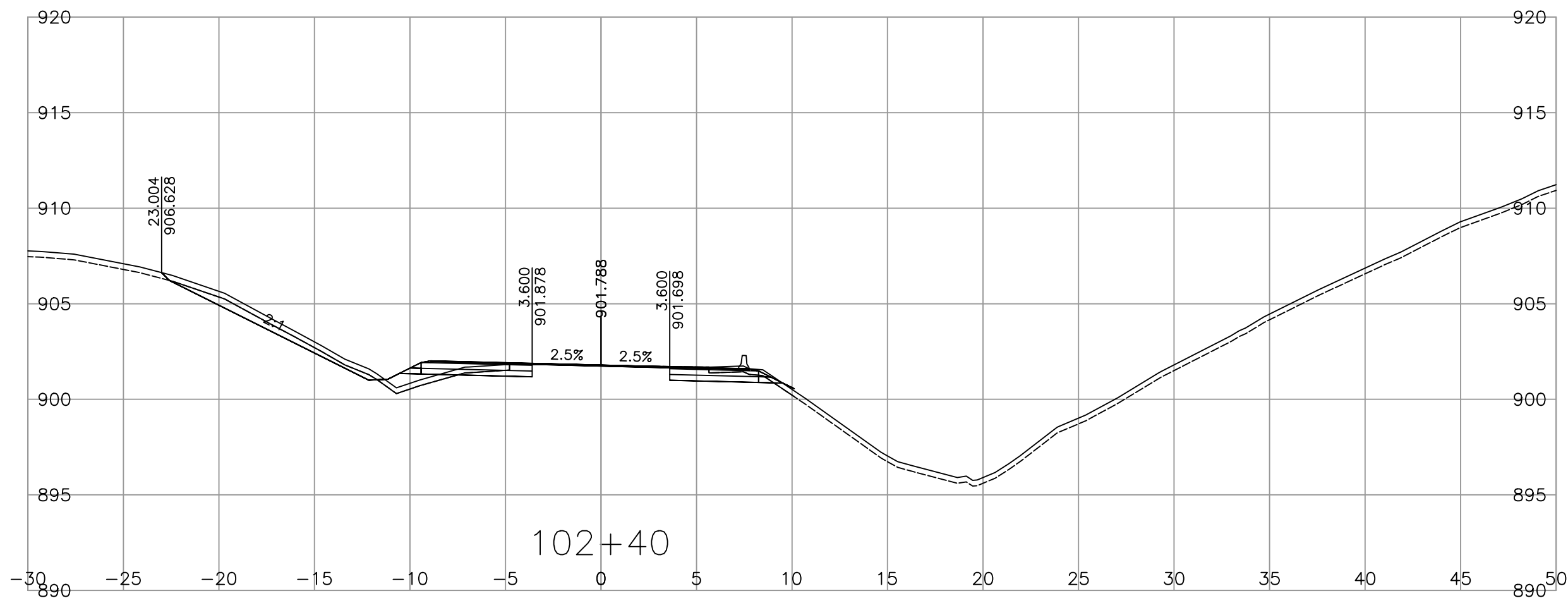
DESIGNED C. ATKINSON DATE 2023-05-04
 QUALITY CONTROL M. OLIVARES DATE 2023-05-04
 QUALITY ASSURANCE M. HAWKINS DATE 2023-05-04
 DRAWN C. ATKINSON DATE 2023-05-04

SECTIONS
 HWY # 95
 RADIUM WILDLIFE OVERPASS
 STA. 102+00.000 TO STA 102+20.000

SCALE  1:250

PROJECT NUMBER	REG	DRAWING NUMBER	REV
26159-0000	2	SHEET 9	-


PLOT DATE: 2023/05/11 N:\HWY DESIGN and SURVEY\Projects\SIR\RMD_RadiumWildlifeOverpass_2021_(25287)\00-C3D\DesignMode\02_Geometry\ALIGEOMPROFCORR.dwg



100% DETAIL 2023-05-04

REV	DATE	REVISIONS	NAME


MINISTRY EGBC PERMIT TO PRACTICE 1003429


BRITISH COLUMBIA
 MINISTRY OF TRANSPORTATION AND INFRASTRUCTURE
 SOUTHERN INTERIOR REGION
 HIGHWAY ENGINEERING AND GEOMATICS

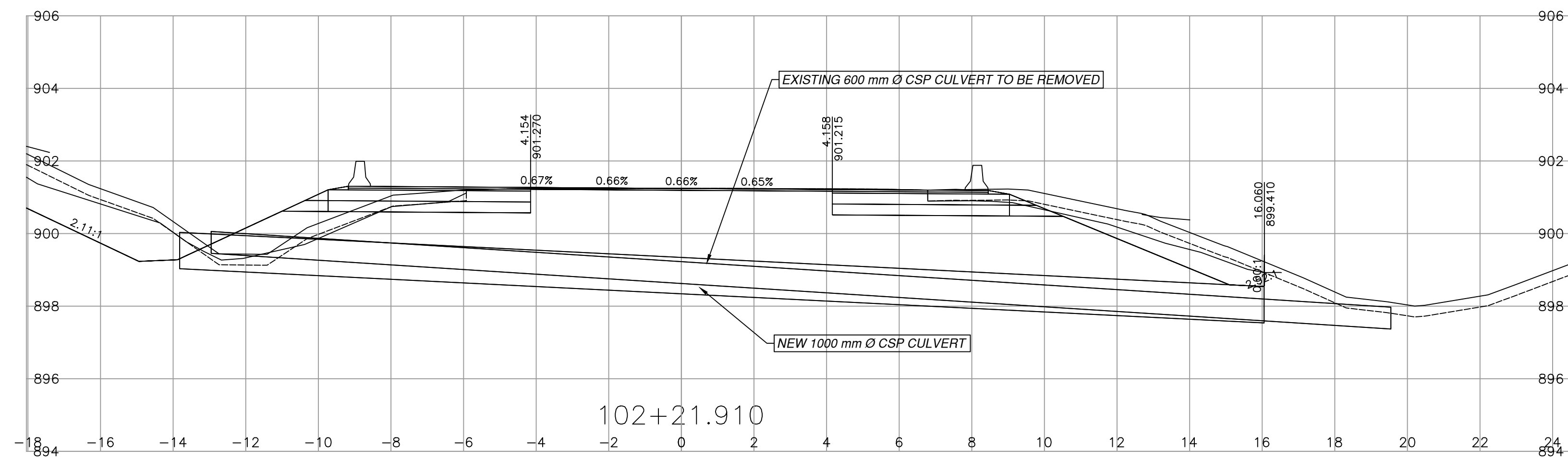
DESIGNED C. ATKINSON DATE 2023-05-04
 QUALITY CONTROL M. OLIVARES DATE 2023-05-04
 FILE NUMBER _____ QUALITY ASSURANCE M. HAWKINS DATE 2023-05-04
 PLOT DATE _____ DRAWN C. ATKINSON DATE 2023-05-04

SECTIONS

HWY # 95
 RADIUM WILDLIFE OVERPASS
 STA. 102+30.000 TO STA 102+60.000

SCALE  1:250
 PROJECT NUMBER **26159-0000** REG **2** DRAWING NUMBER **SHEET 10** REV **-**


PLOT DATE: 2023/05/11 N:\HWY DESIGN and SURVEY\Design\Projects\SIR\RMD_RMD_RadiumBighornOverpass_2021_(25287)\00-C3D\DesignModel\02_Geometry\ALIGEOMPROFCORR.dwg



100% DETAIL 2023-05-04

REV	DATE	REVISIONS	NAME

MINISTRY EGBC PERMIT TO PRACTICE 1003429




BRITISH COLUMBIA

MINISTRY OF TRANSPORTATION AND INFRASTRUCTURE
SOUTHERN INTERIOR REGION
HIGHWAY ENGINEERING AND GEOMATICS

DESIGNED C. ATKINSON DATE 2023-05-04
 QUALITY CONTROL M. OLIVARES DATE 2023-05-04
 QUALITY ASSURANCE M. HAWKINS DATE 2023-05-04
 DRAWN C. ATKINSON DATE 2023-05-04

CAD FILENAME ALIGEOMPROFCORR
 FILE NUMBER _____
 PLOT DATE _____

CROSS CULVERT SECTION
HWY # 95
RADIUM WILDLIFE OVERPASS
STA. 102+21.910

SCALE  1:250

PROJECT NUMBER	REG	DRAWING NUMBER	REV
26159-0000	2	SHEET 11	-