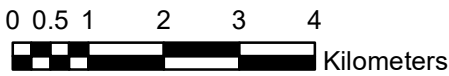




Source: Esri, Maxar, GeoEye, Earthstar Geographics, CNES/Airbus DS, USDA, USGS, AeroGRID, IGN, and the GIS User Community




 Ministry of Transportation and Infrastructure
 Geotechnical and Materials Branch
 

LOCATION PLAN (2020)
Lynes Pit No. 1488
 SA18 - Cariboo District

DRAWN BY: skinnibu	PROJECTION: UTM Zone 10	SCALE: As Shown
CHECKED BY: skinnibu	DATUM: NAD 83	DATE: 2020-12-16
FileName: FIP_1496_2019	Geotech Project No: 50-18-1488	Reg: 2
		Drawing No: FIGURE 1

This drawing was originally produced in colour.