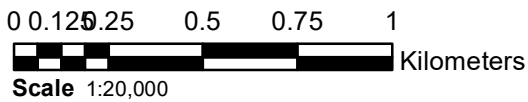




N1/Source: Esri, Maxar, GeoEye, Earthstar Geographics, CNES/Airbus DS, USDA, USGS, AeroGRID, IGN, and the GIS User Community




 Ministry of Transportation and Infrastructure
 Geotechnical and Materials Branch
 

LEGAL PLAN (2021)
Mountain House Pit No. 1871
 SA17 - Cariboo District

DRAWN BY: lacourte	PROJECTION: NAD 1983 UTM Zone 10N	SCALE: As Shown
CHECKED BY: A.Mitchell	DATUM: NAD 1983 UTM Zone 10N	DATE: 2021-01-05
FileName: GISTemplate_Gravel_R2_2020-12-09	Geotech Project No:	Reg: 2 Drawing No: FIGURE 2

This drawing was originally produced in colour.