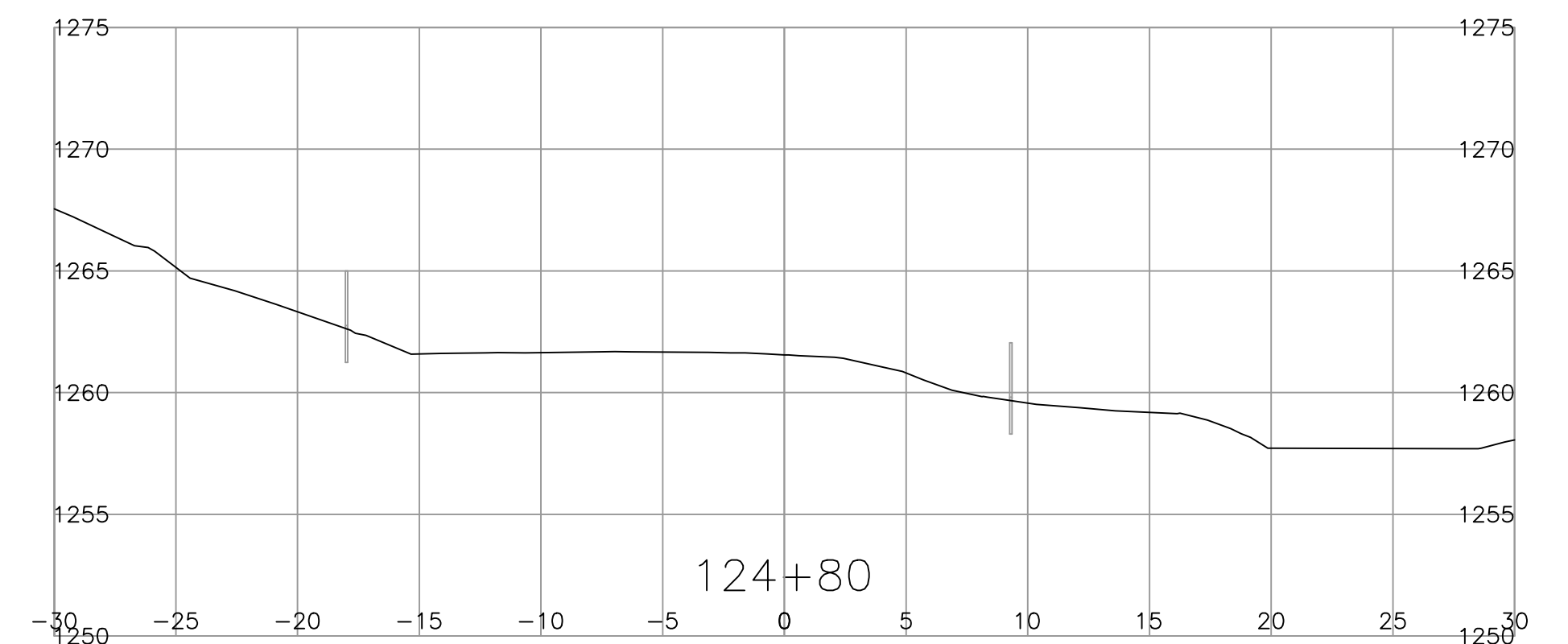
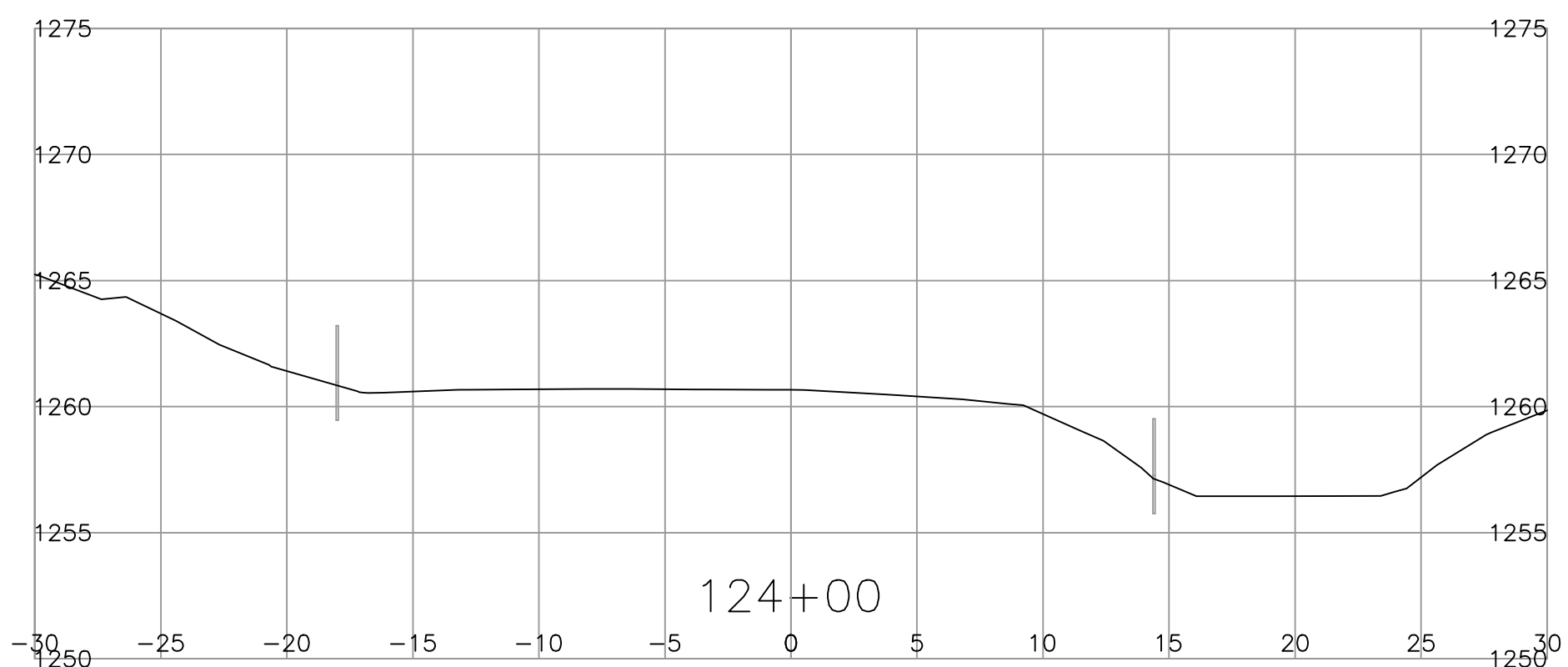
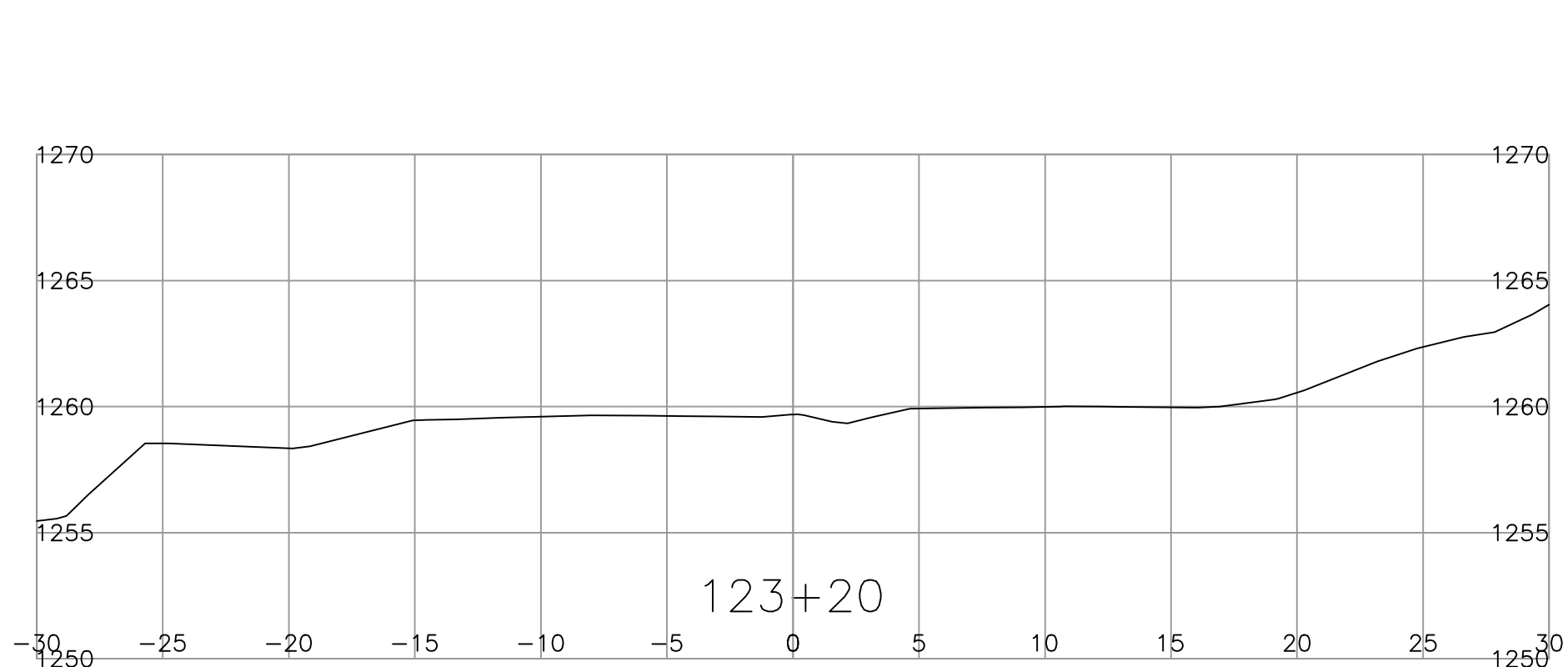
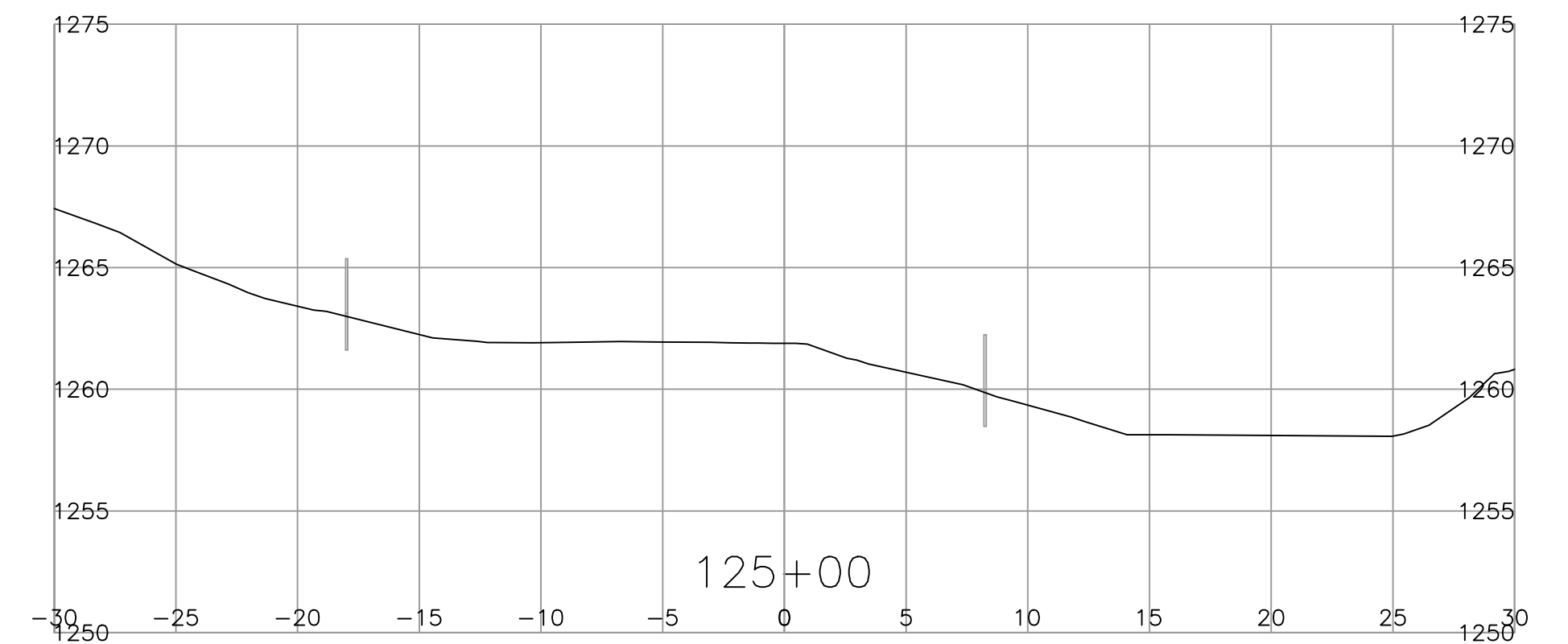
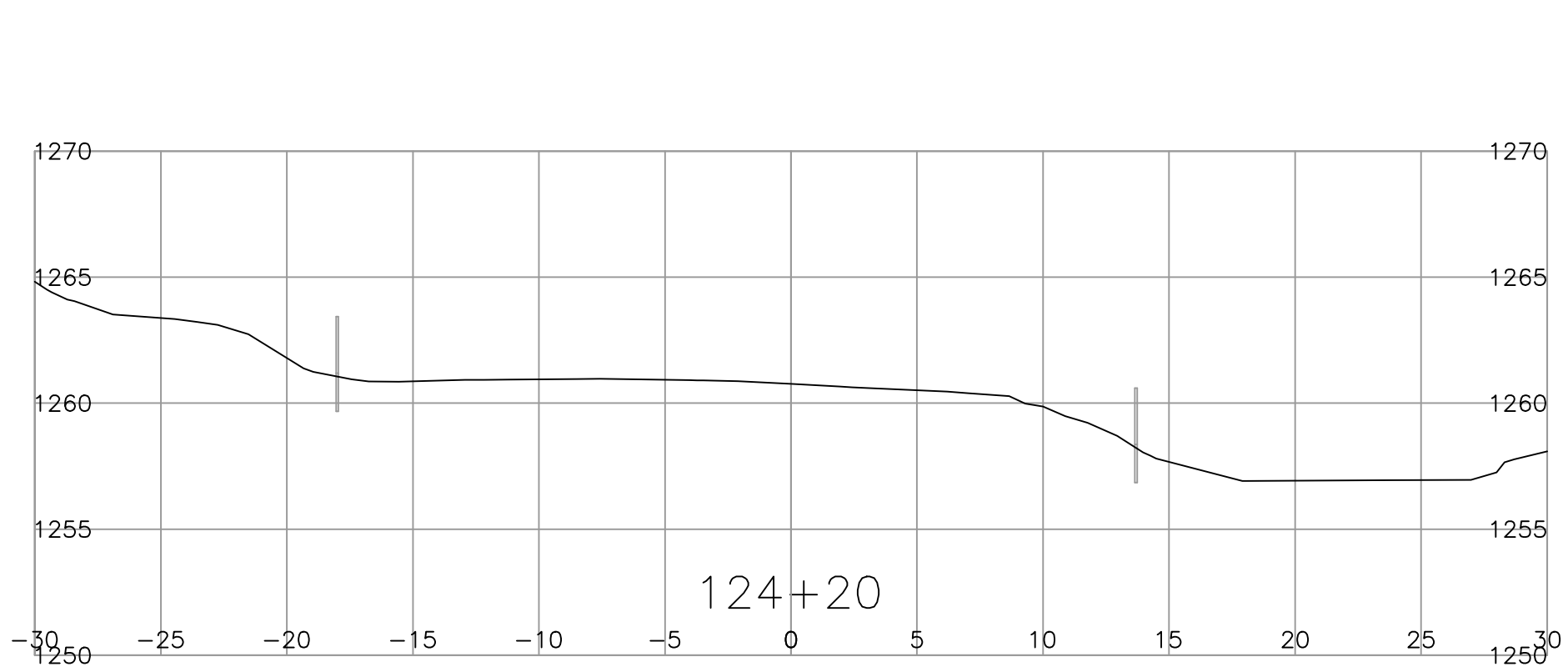
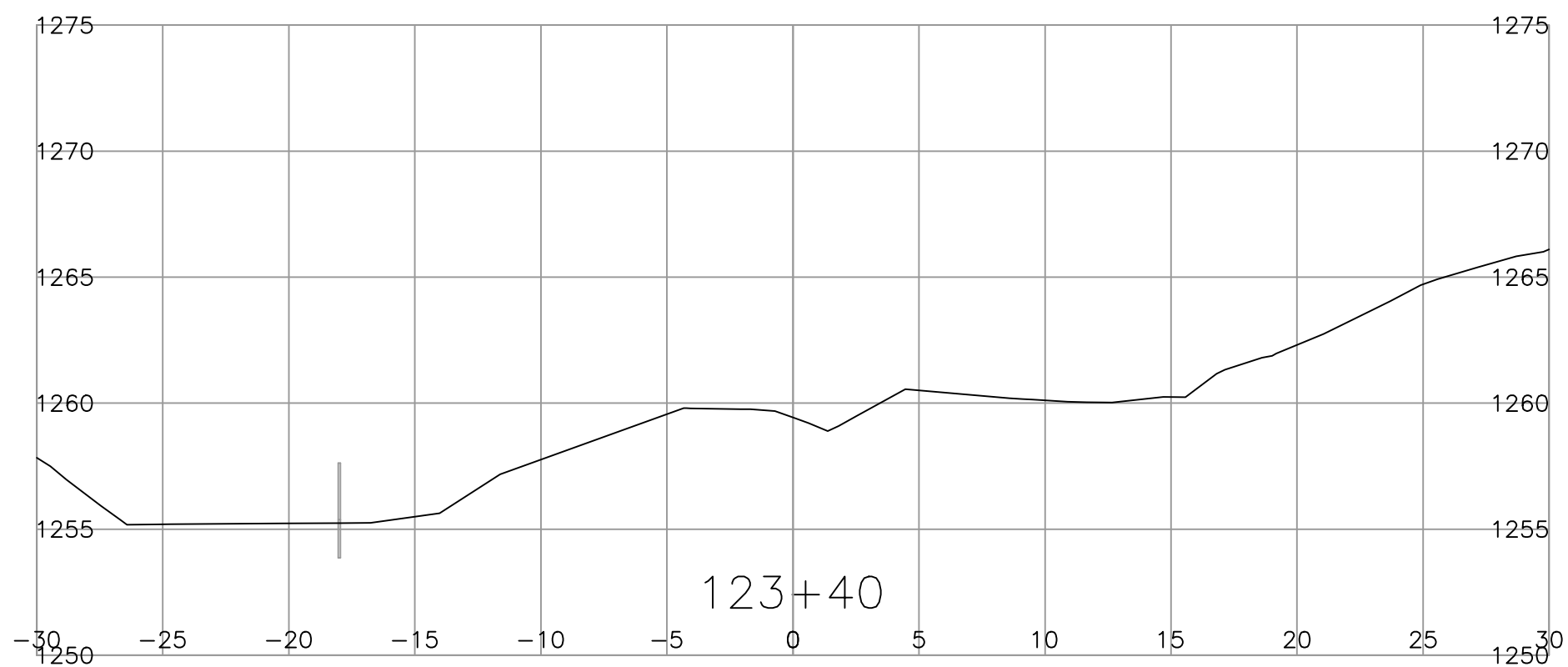
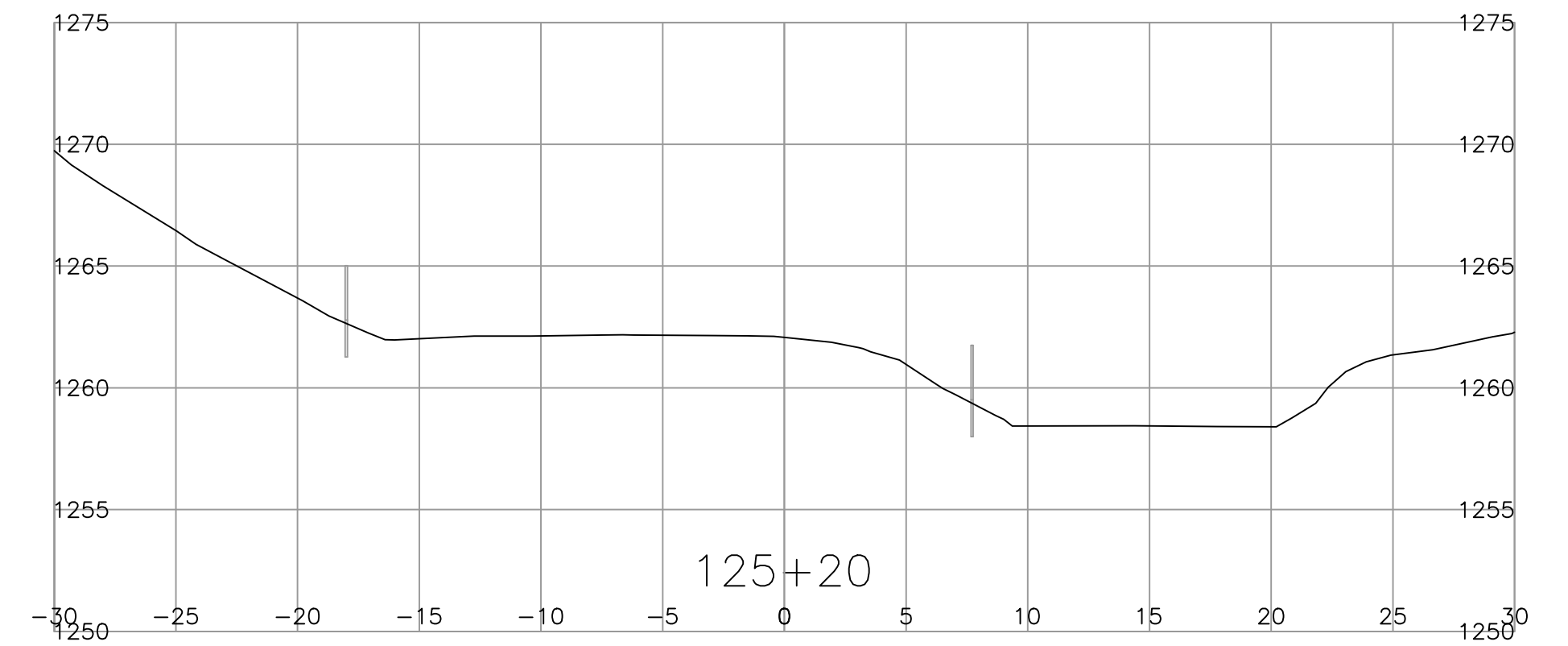
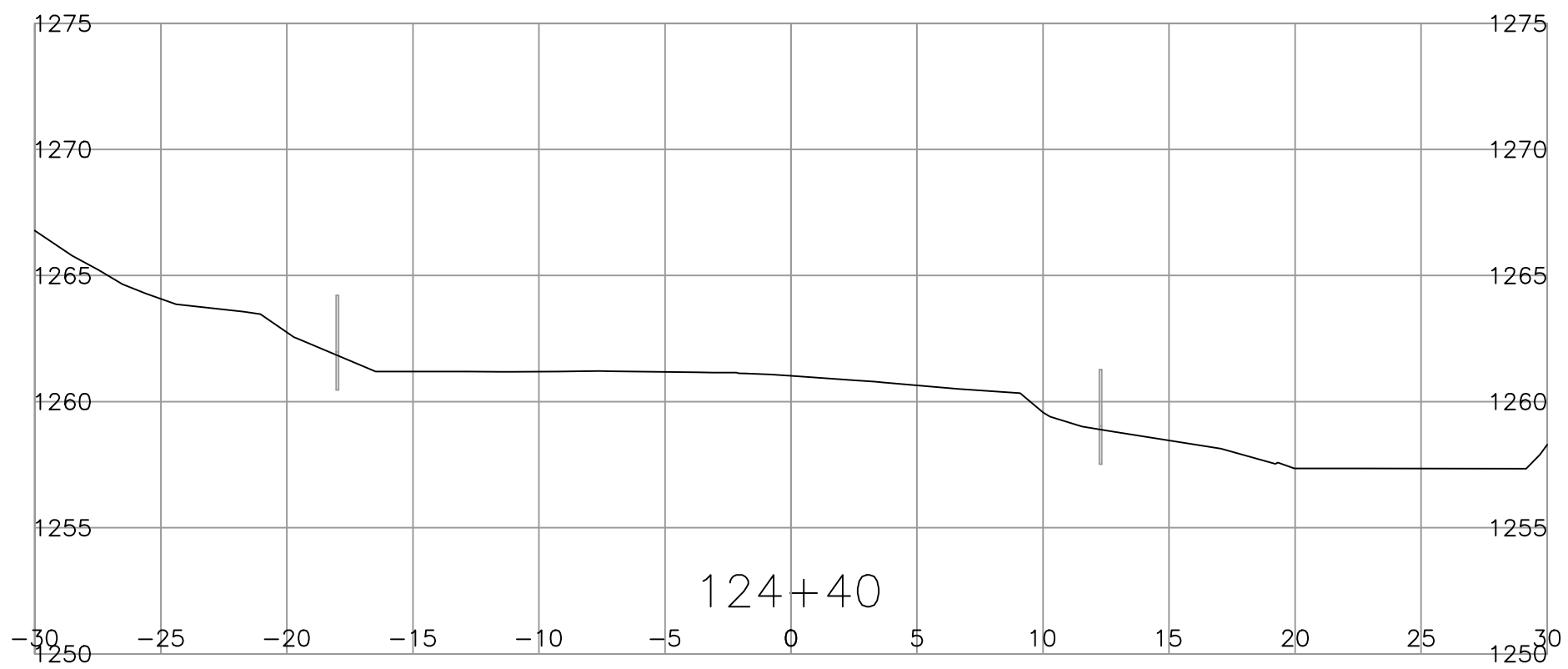
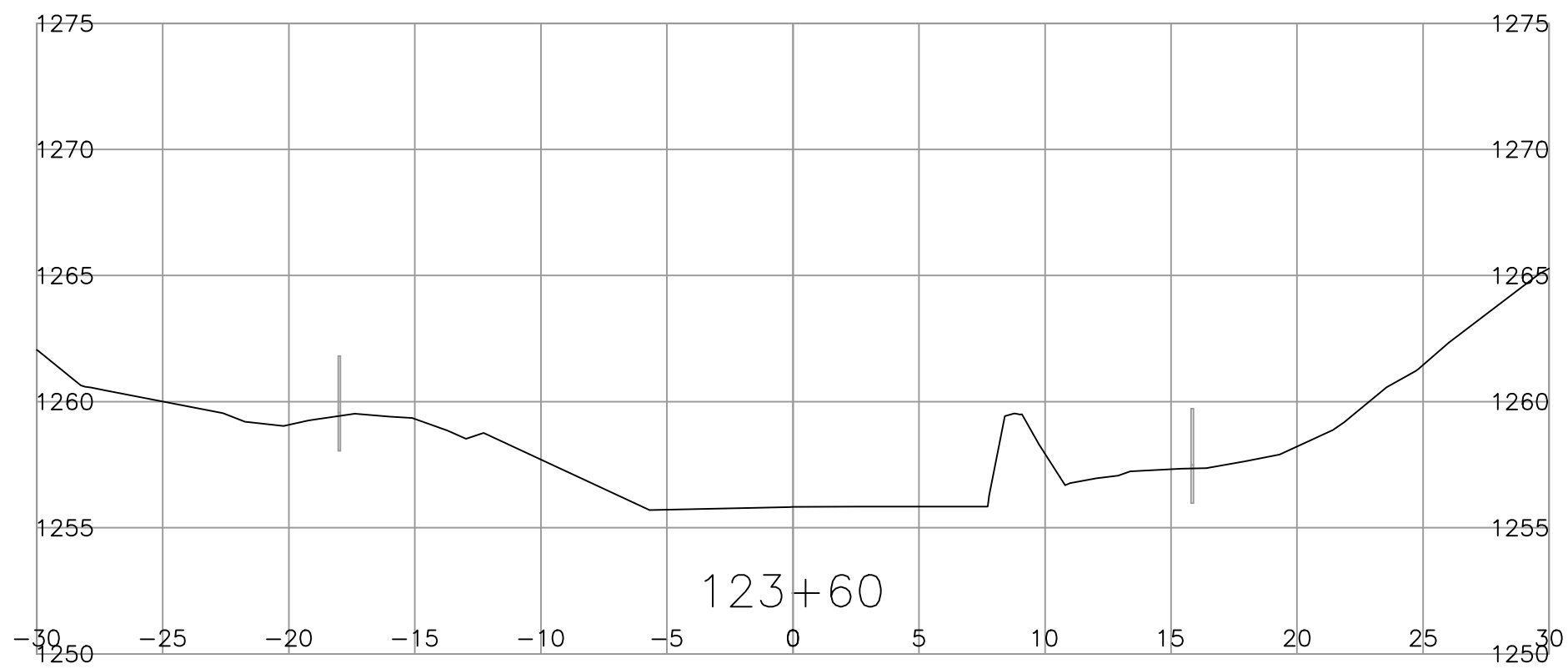
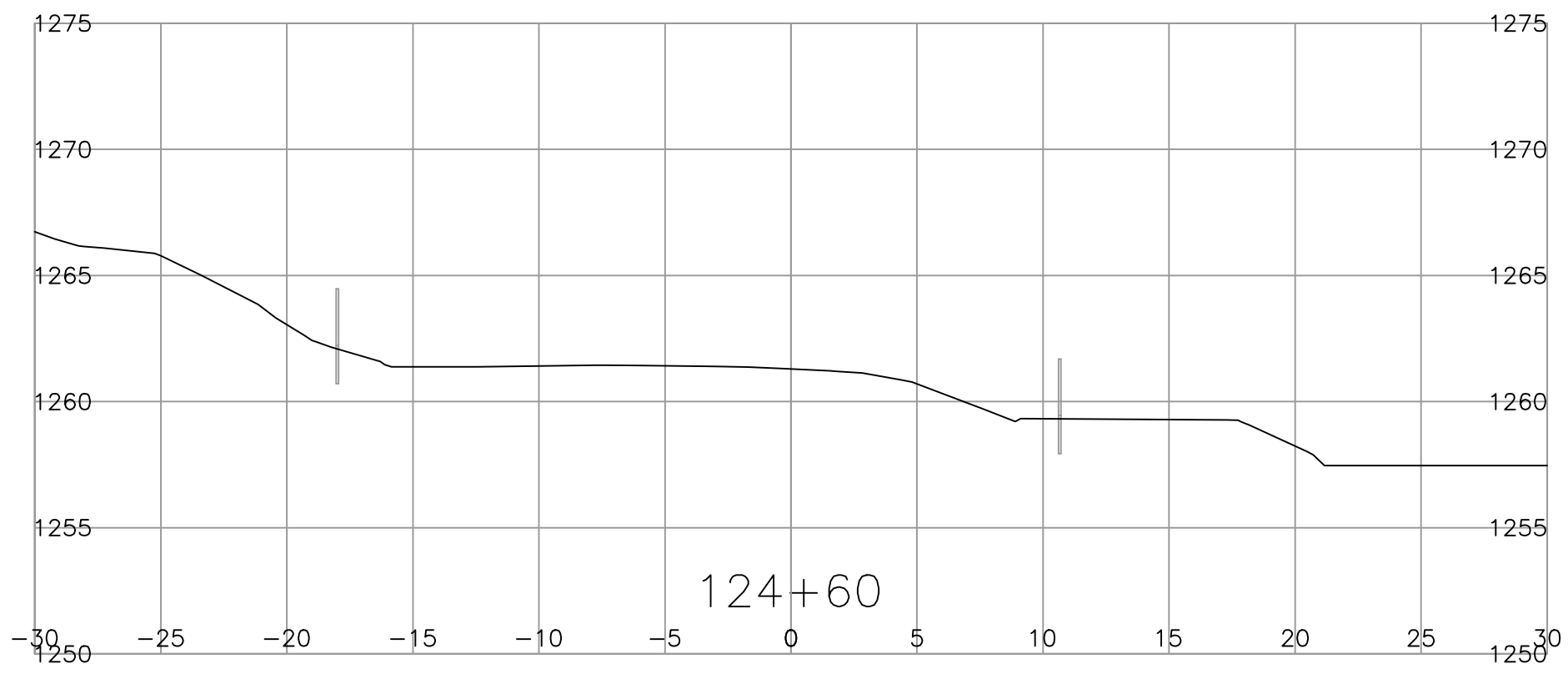
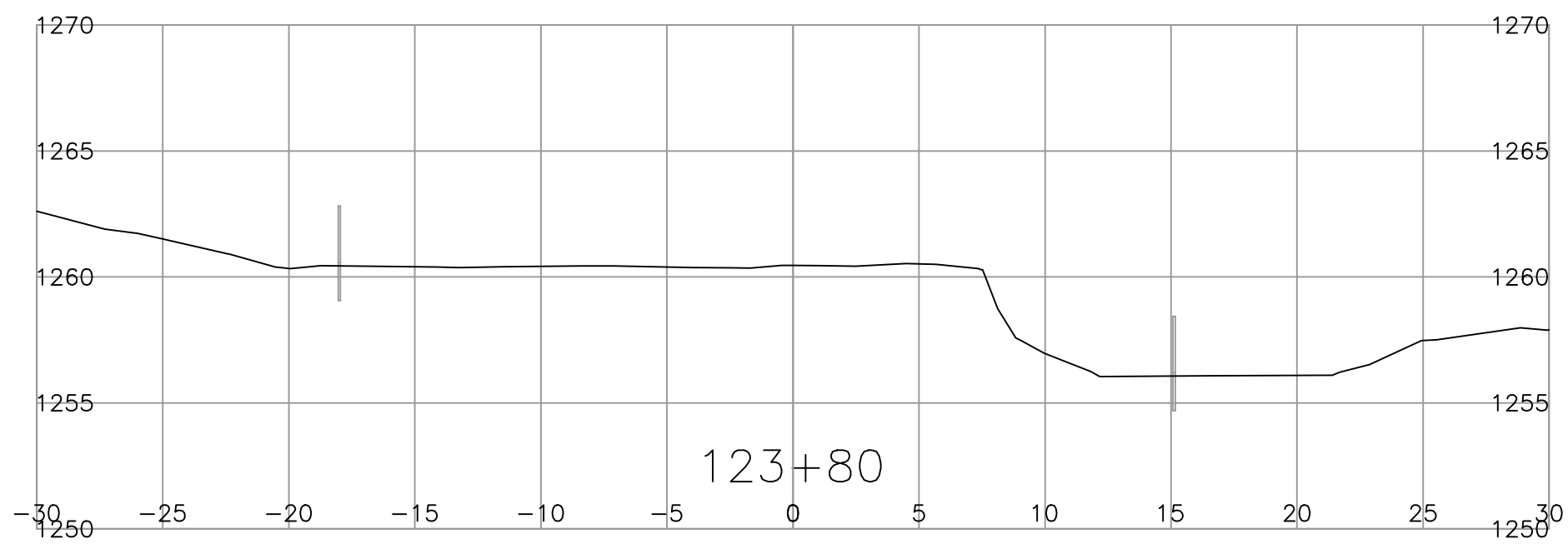


PLOT DATE: 2024/04/11 N:\HWY DESIGN and SURVEY\Design\Projects\SIR\Hwy 3_ Wildlife Connectivity Project_2019\00-C3D-P2\DrawingProduction\100_Plans\101 - PHASE 2.dwg



FOR INFORMATION ONLY

REV	DATE	REVISIONS	NAME



MINISTRY OF TRANSPORTATION AND INFRASTRUCTURE
SOUTHERN INTERIOR REGION
HIGHWAY ENGINEERING AND GEOMATICS



CAD FILENAME _____
FILE NUMBER _____
PLOT DATE _____

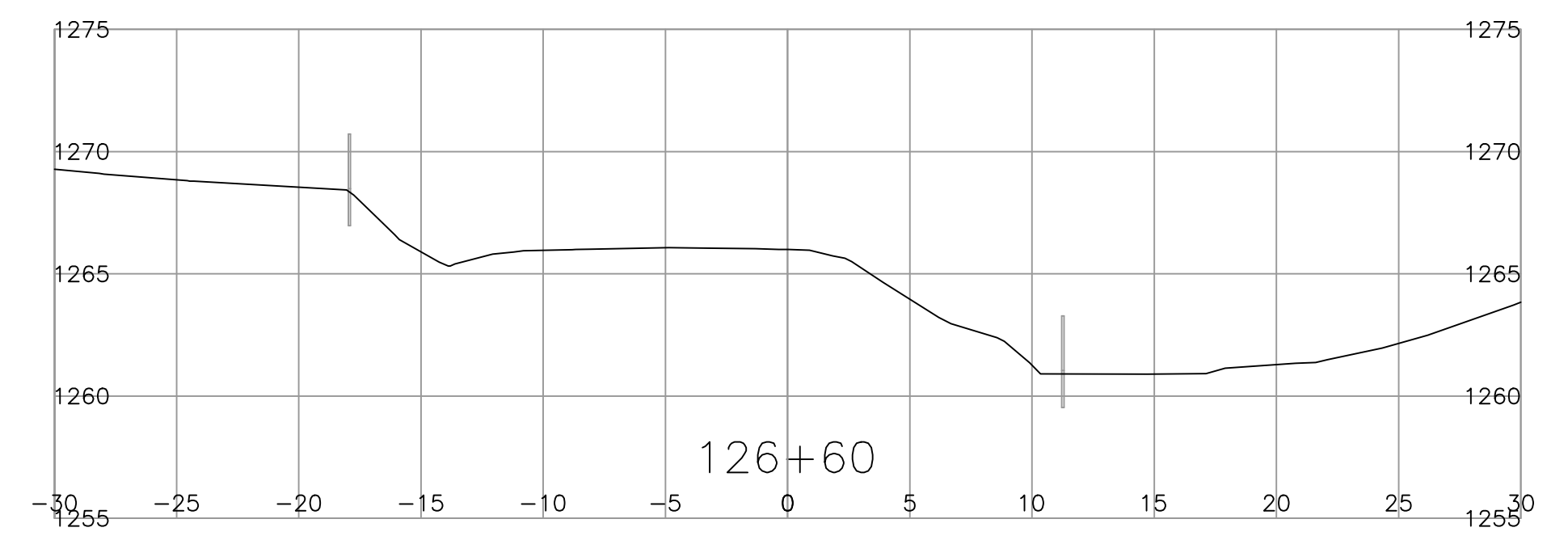
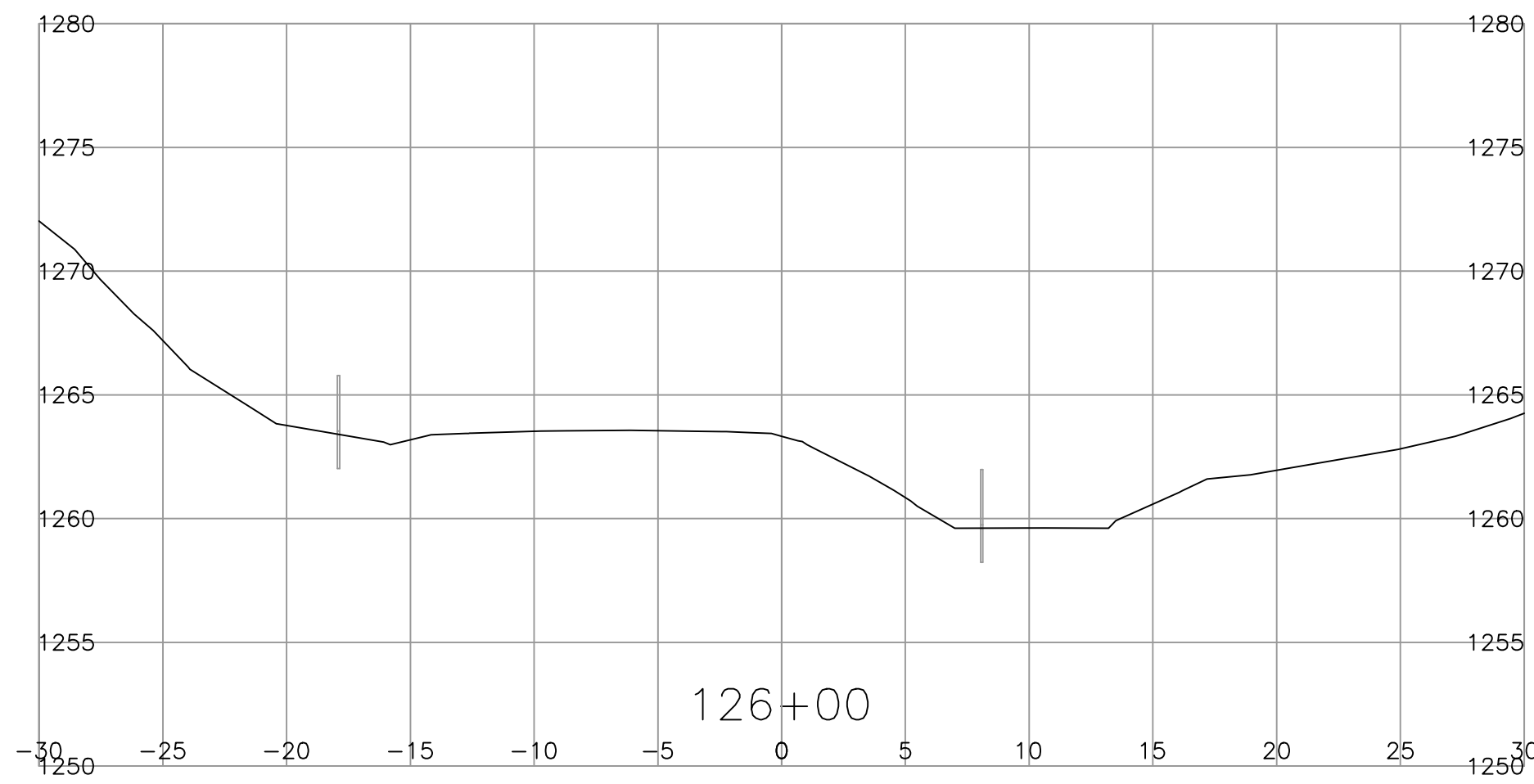
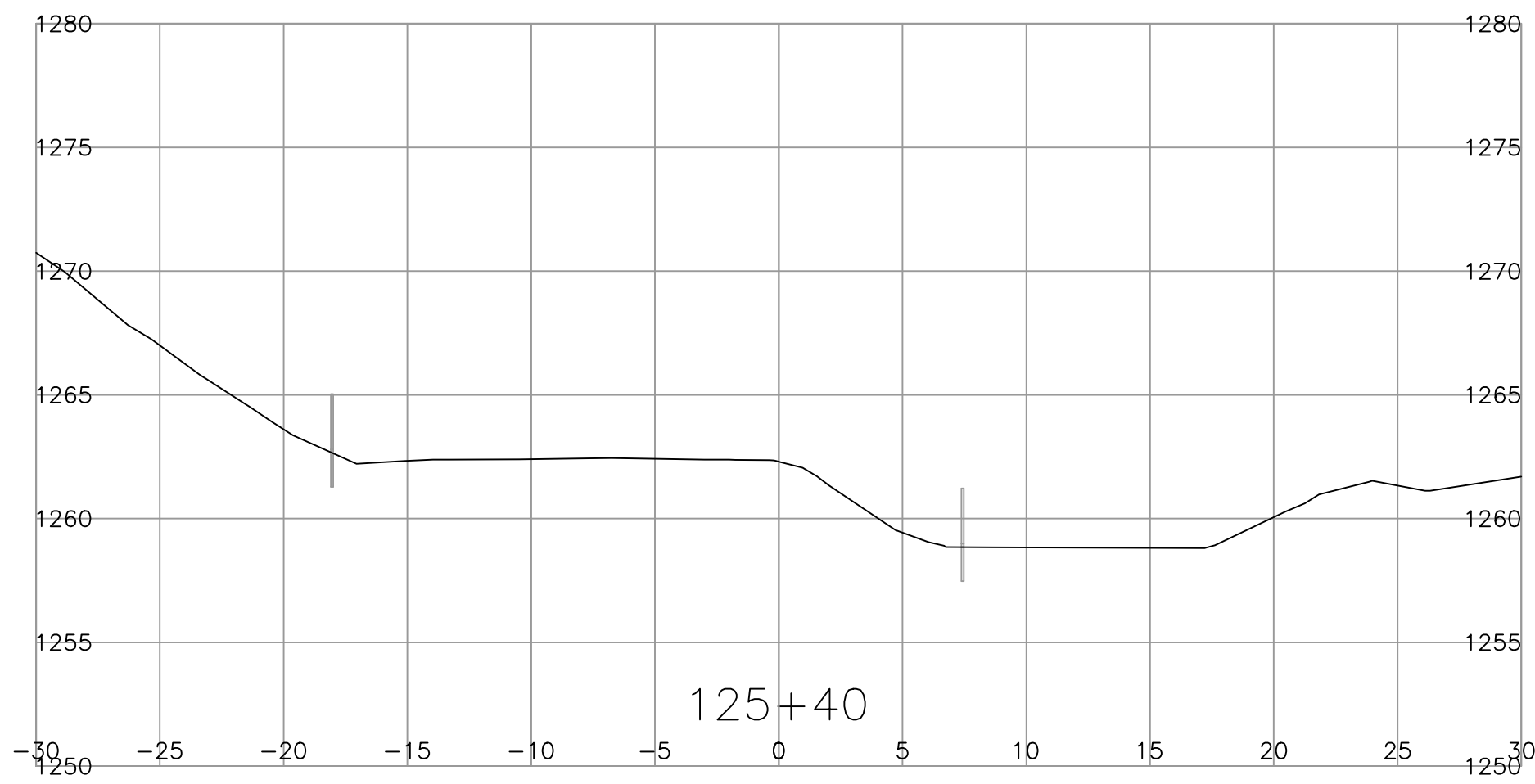
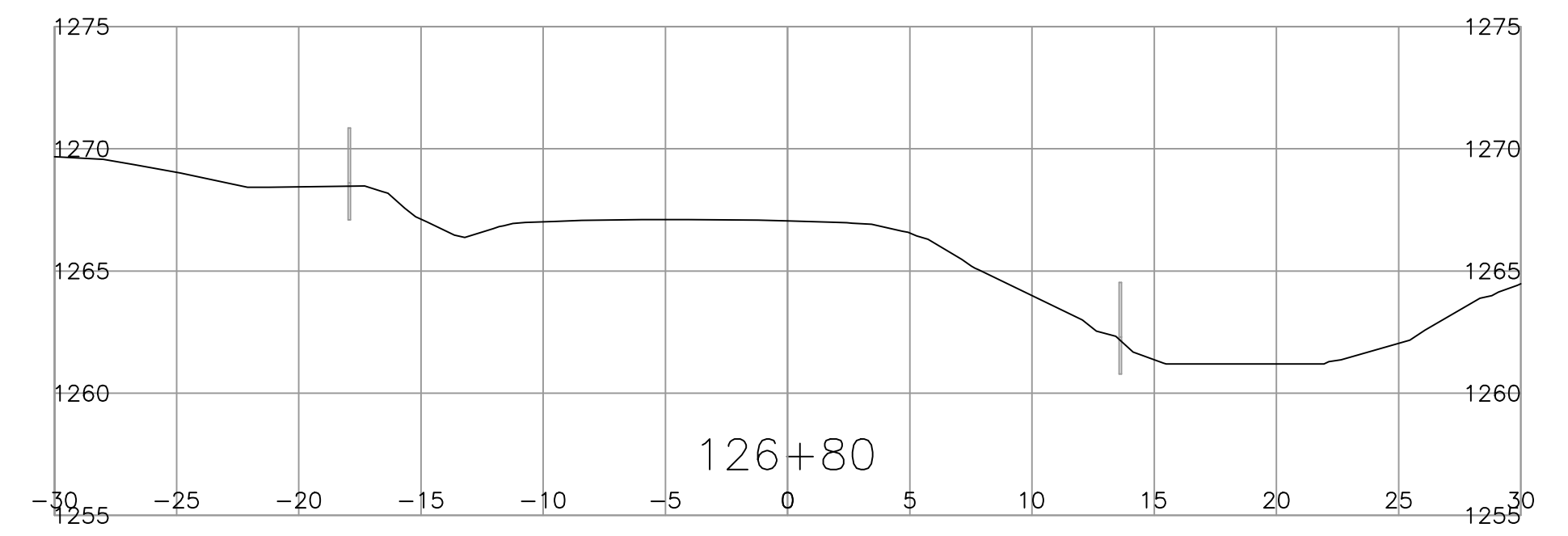
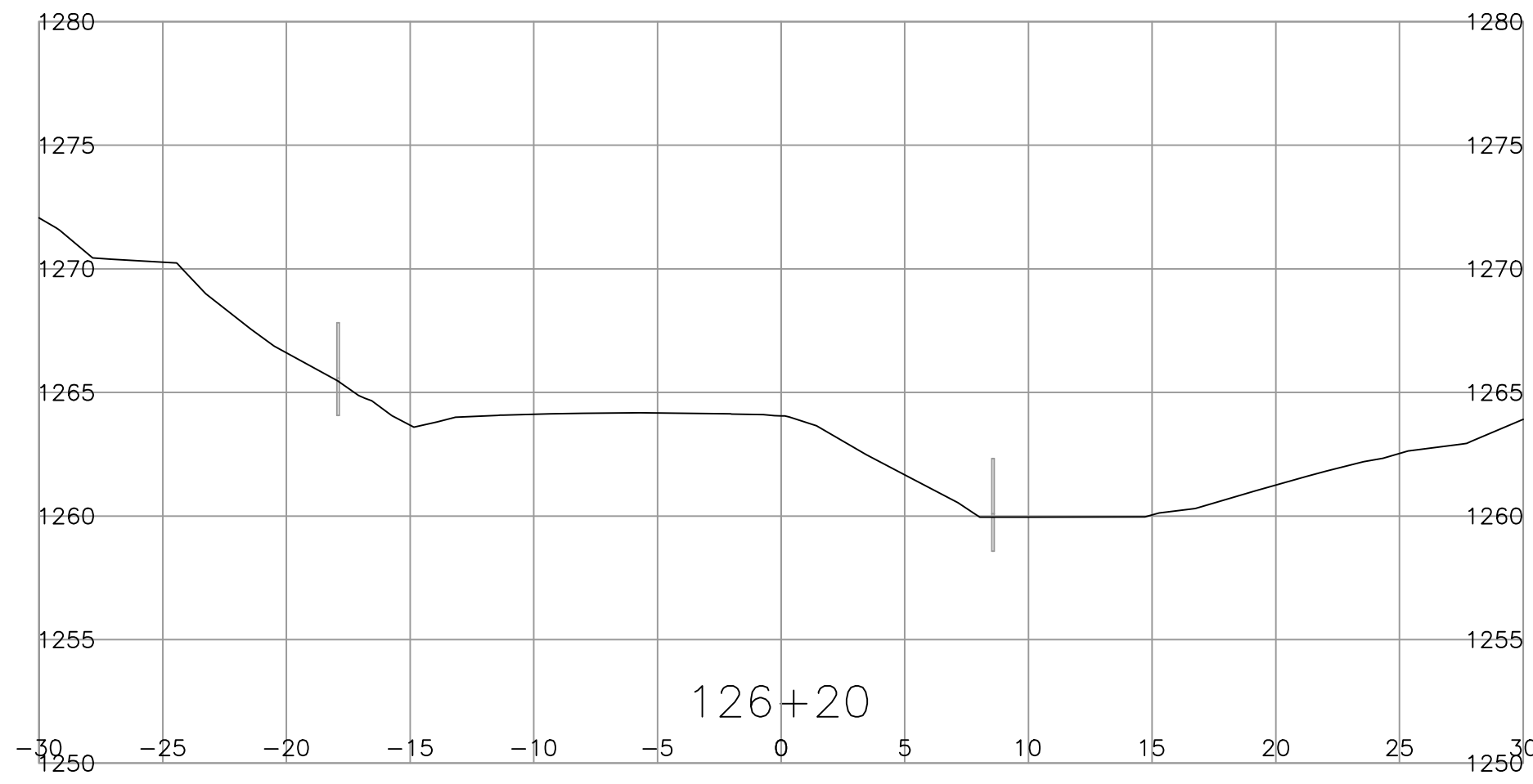
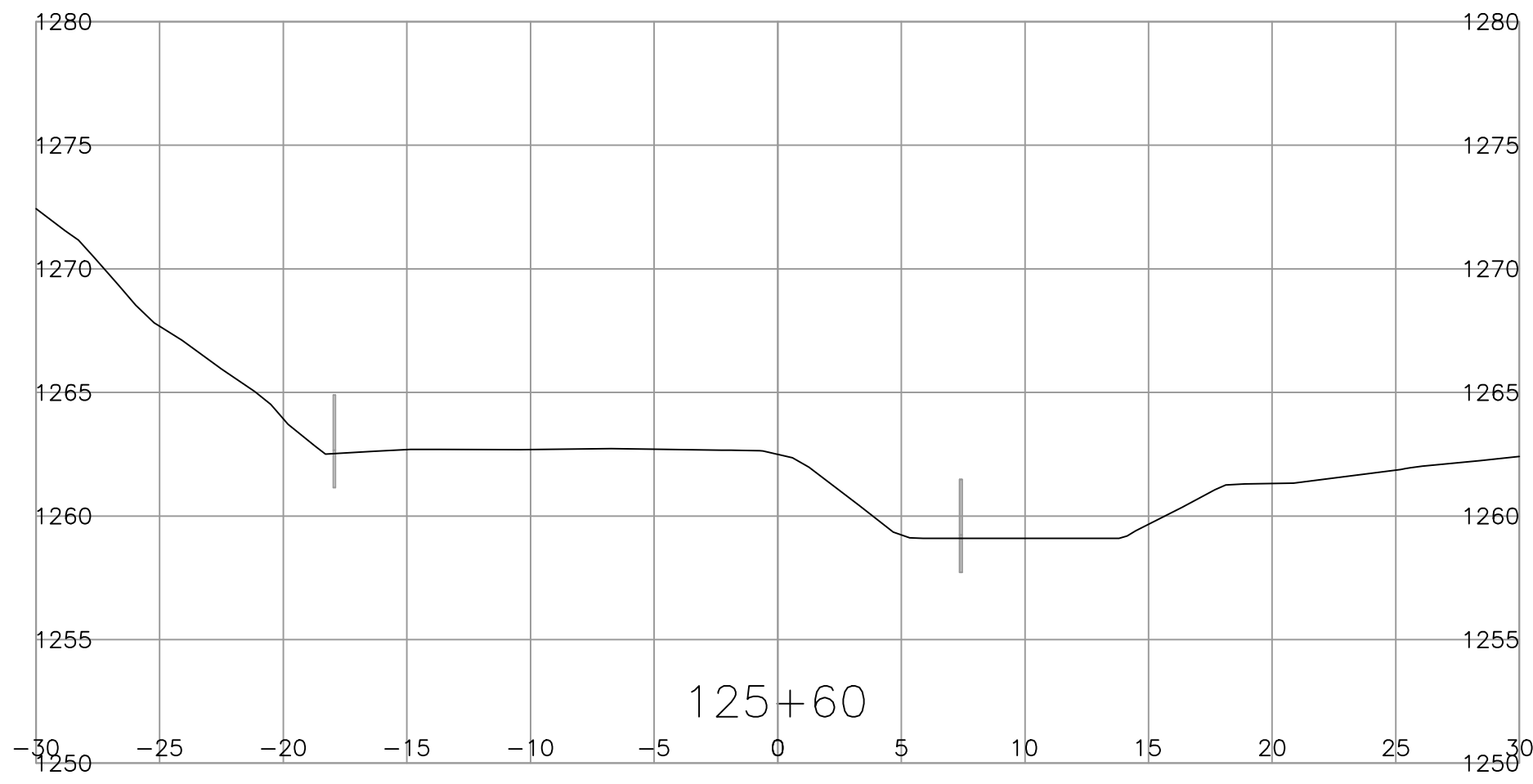
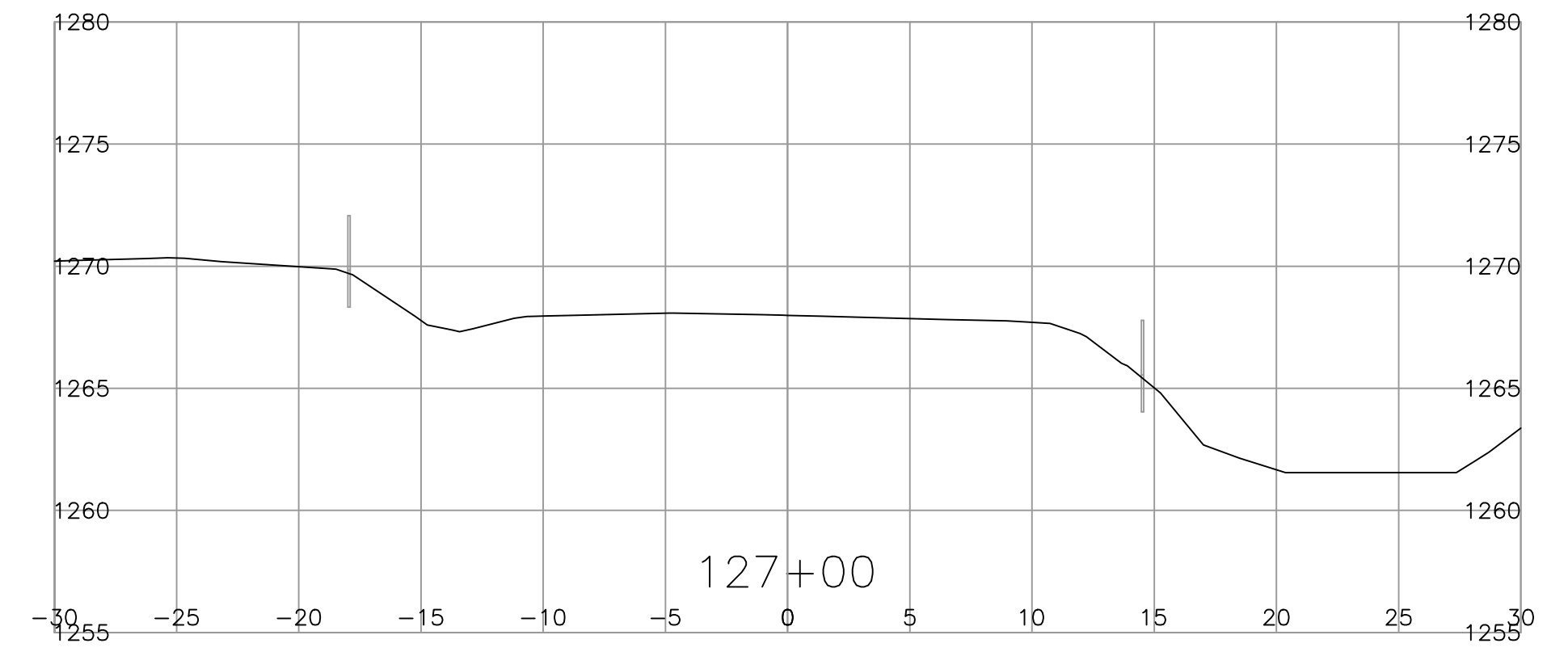
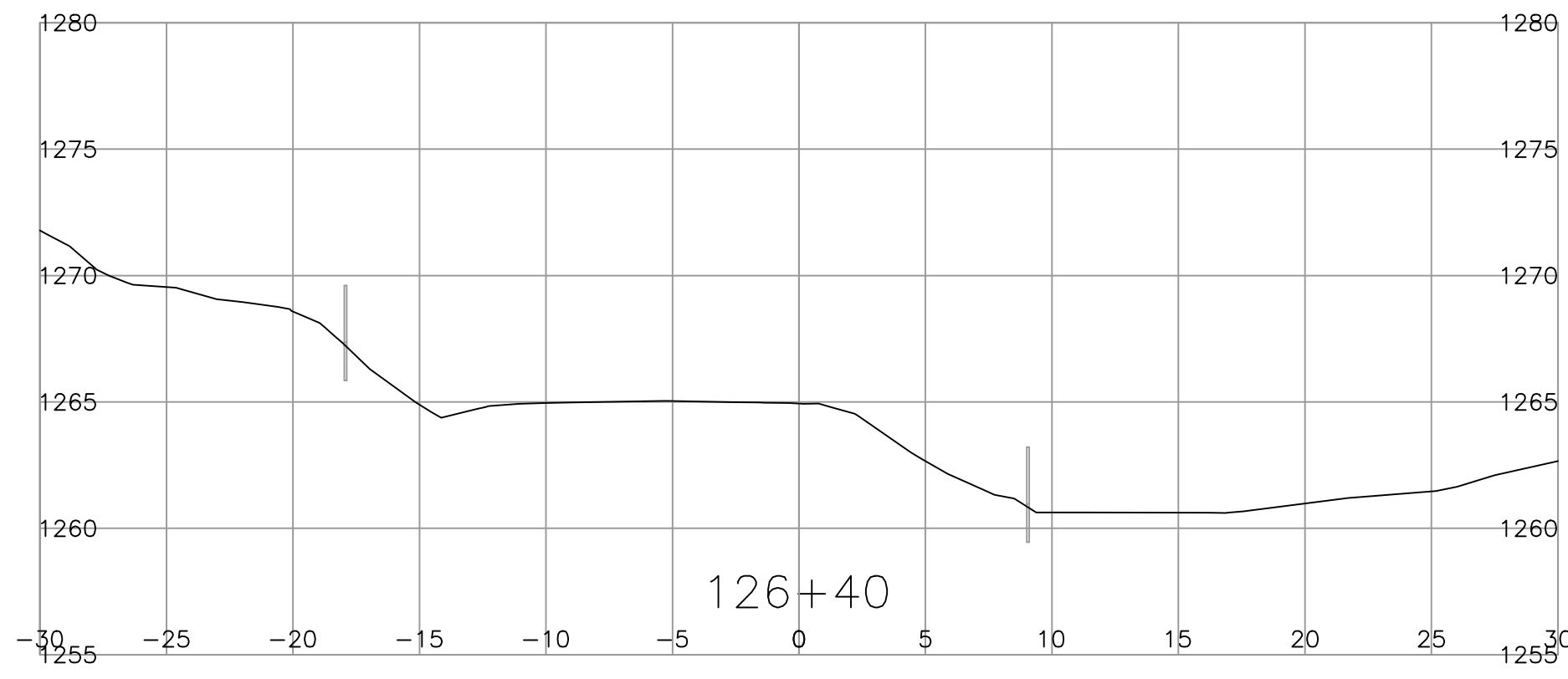
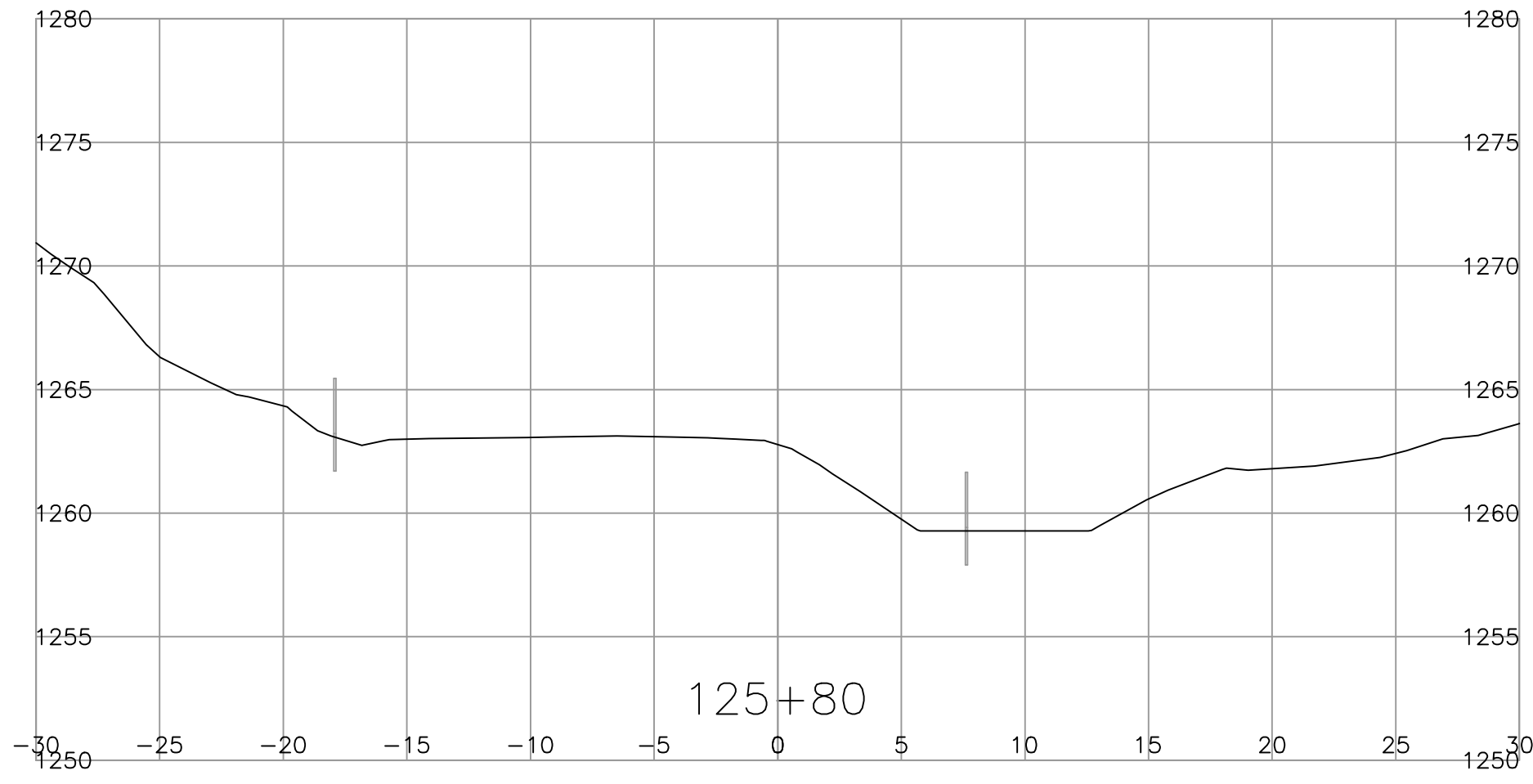
DESIGNED _____ C. ATKINSON DATE 2024-04-30
QUALITY CONTROL _____ DATE _____
QUALITY ASSURANCE _____ DATE _____
DRAWN _____ C. ATKINSON DATE 2024-04-30

SCALE 0 2 1:250 12m

SECTION
HWY # 3
RADIUM WILDLIFE FENCING
STA. 123+40.000 to STA. 145+00.000


PROJECT NUMBER 25261-0003 REG 2 DRAWING NUMBER SHEET 1 REV -

PLOT DATE: 2024/04/11 N:\HWY DESIGN and SURVEY\Design\Projects\SIR\Hwy 3_ Wildlife Connectivity Project_2019\00-C3D-P2\DrawingProduction\100_Plans\101 - PHASE 2.dwg




FOR INFORMATION ONLY

REV	DATE	REVISIONS	NAME



BRITISH COLUMBIA

MINISTRY OF TRANSPORTATION AND INFRASTRUCTURE
SOUTHERN INTERIOR REGION
HIGHWAY ENGINEERING AND GEOMATICS



CAD FILENAME _____

FILE NUMBER _____

PLOT DATE _____

DESIGNED _____ C. ATKINSON DATE 2024-04-30

QUALITY CONTROL _____ DATE _____

QUALITY ASSURANCE _____ DATE _____

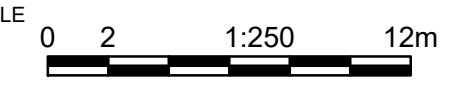
DRAWN _____ C. ATKINSON DATE 2024-04-30

SECTION

HWY # 3

RADIUM WILDLIFE FENCING

STA. 123+40.000 to STA. 145+00.000

SCALE  1:250

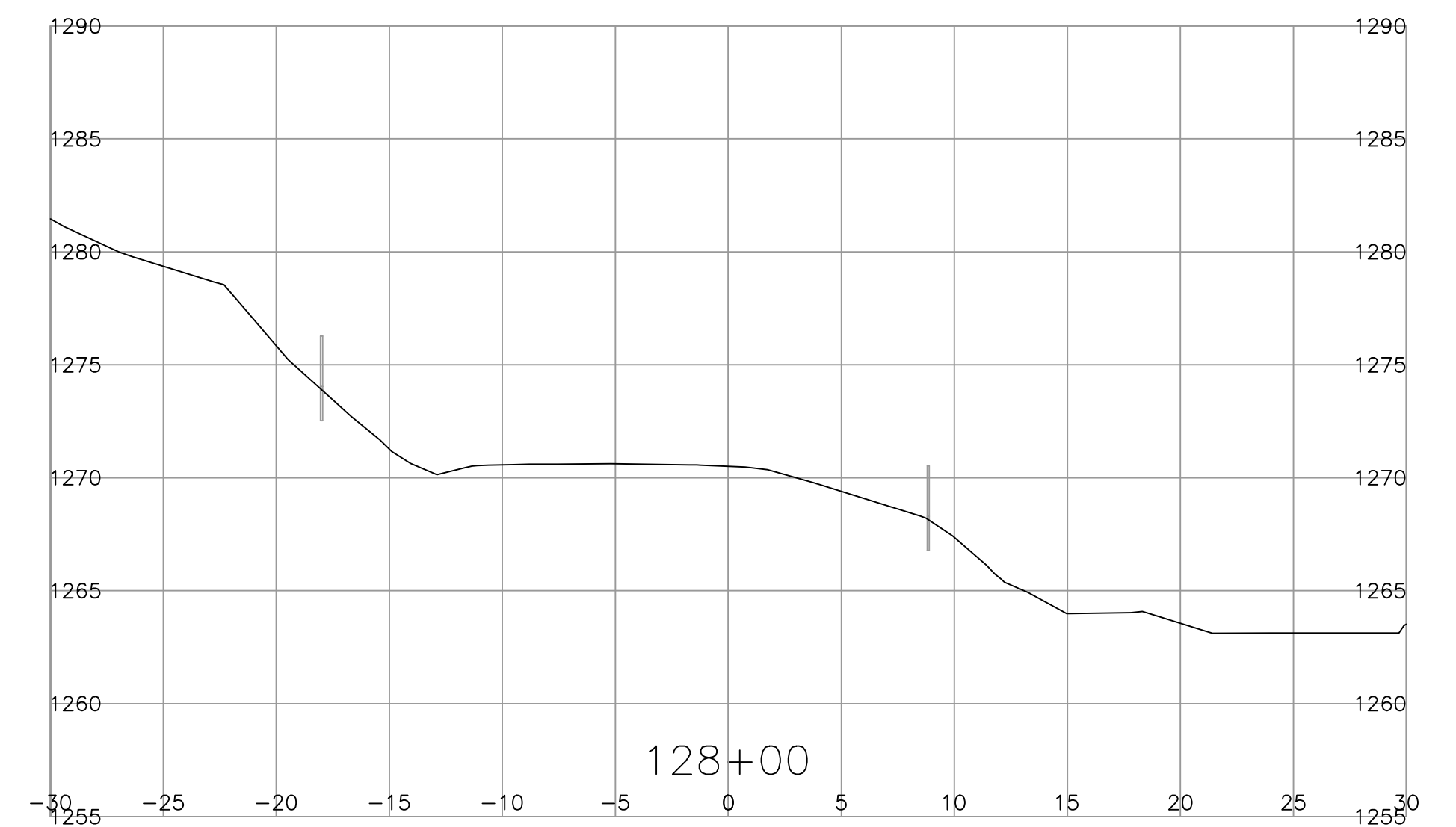
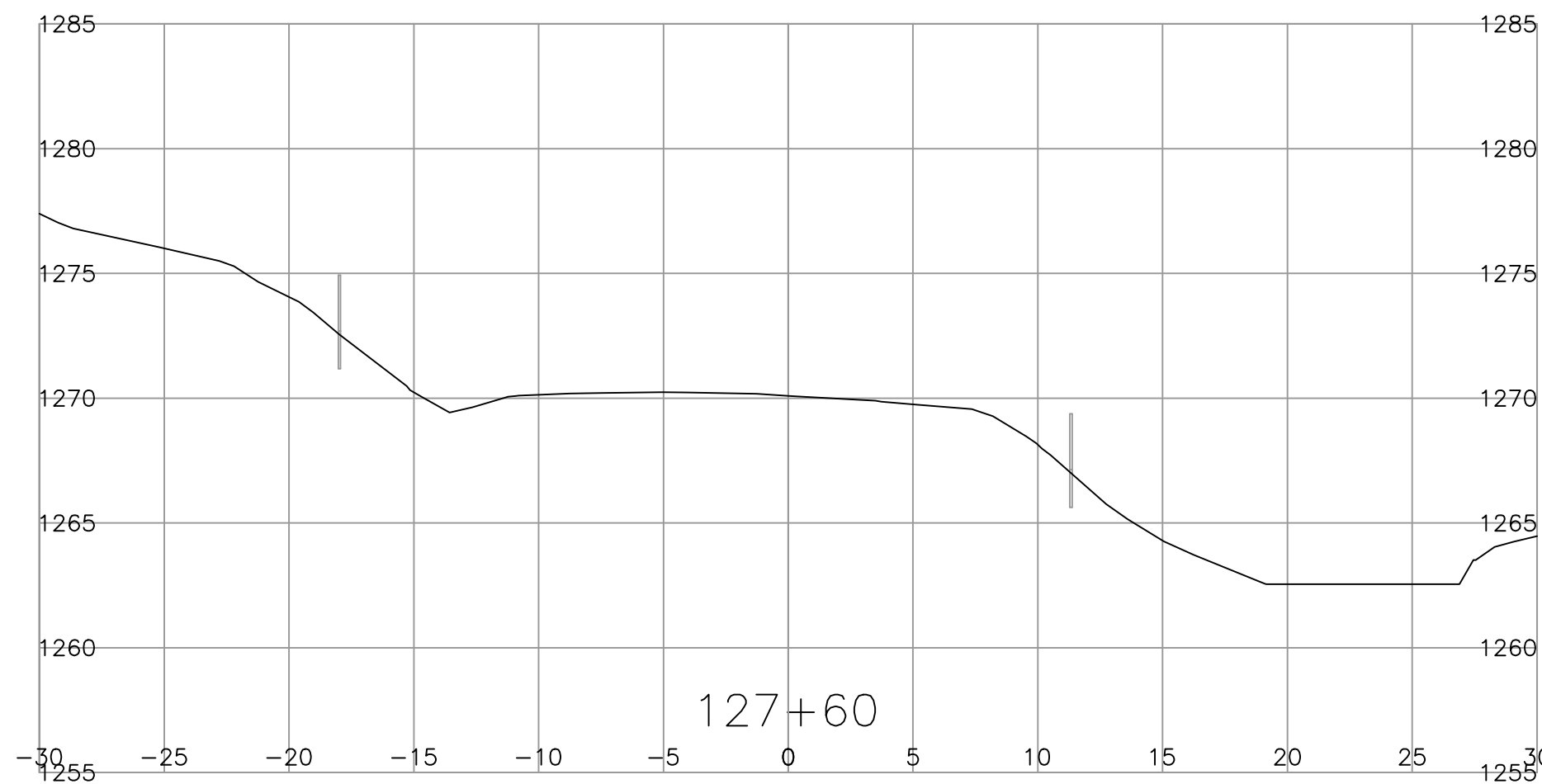
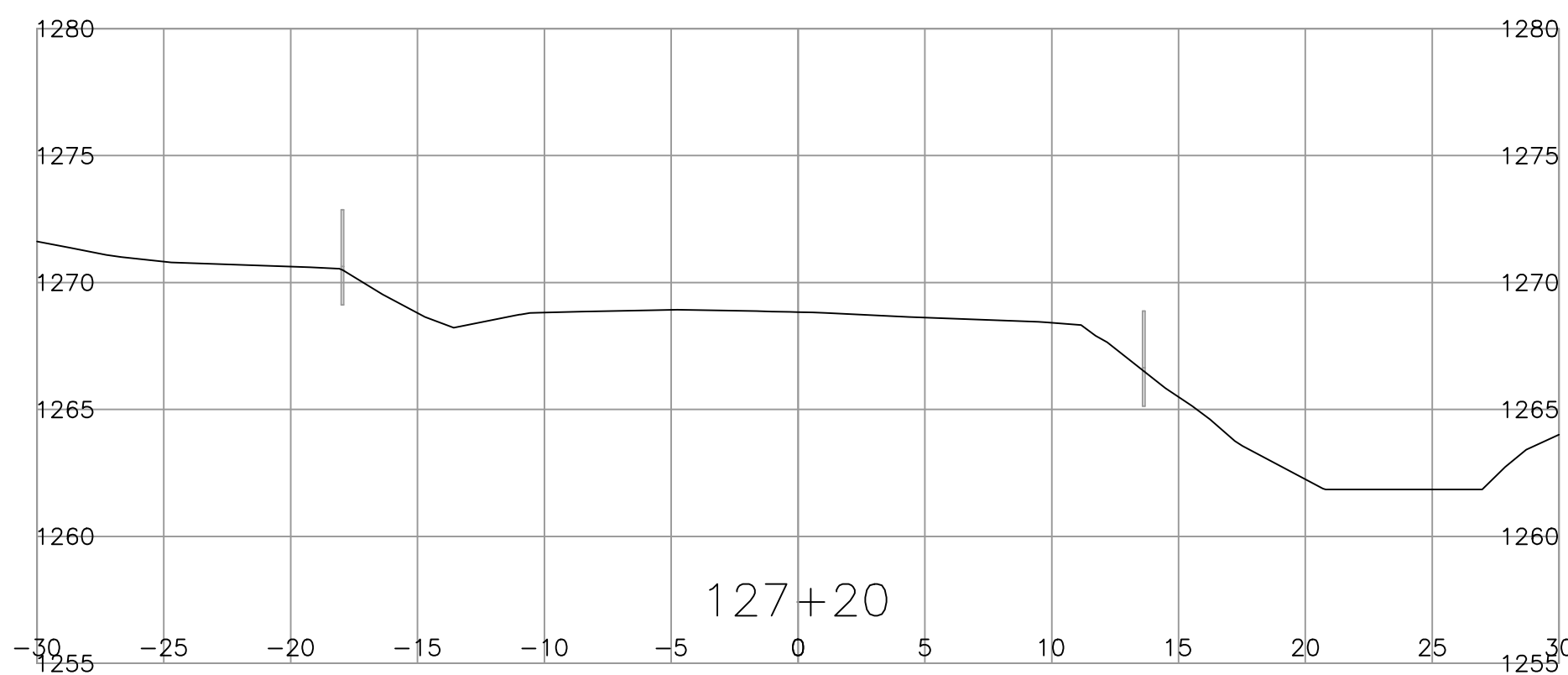
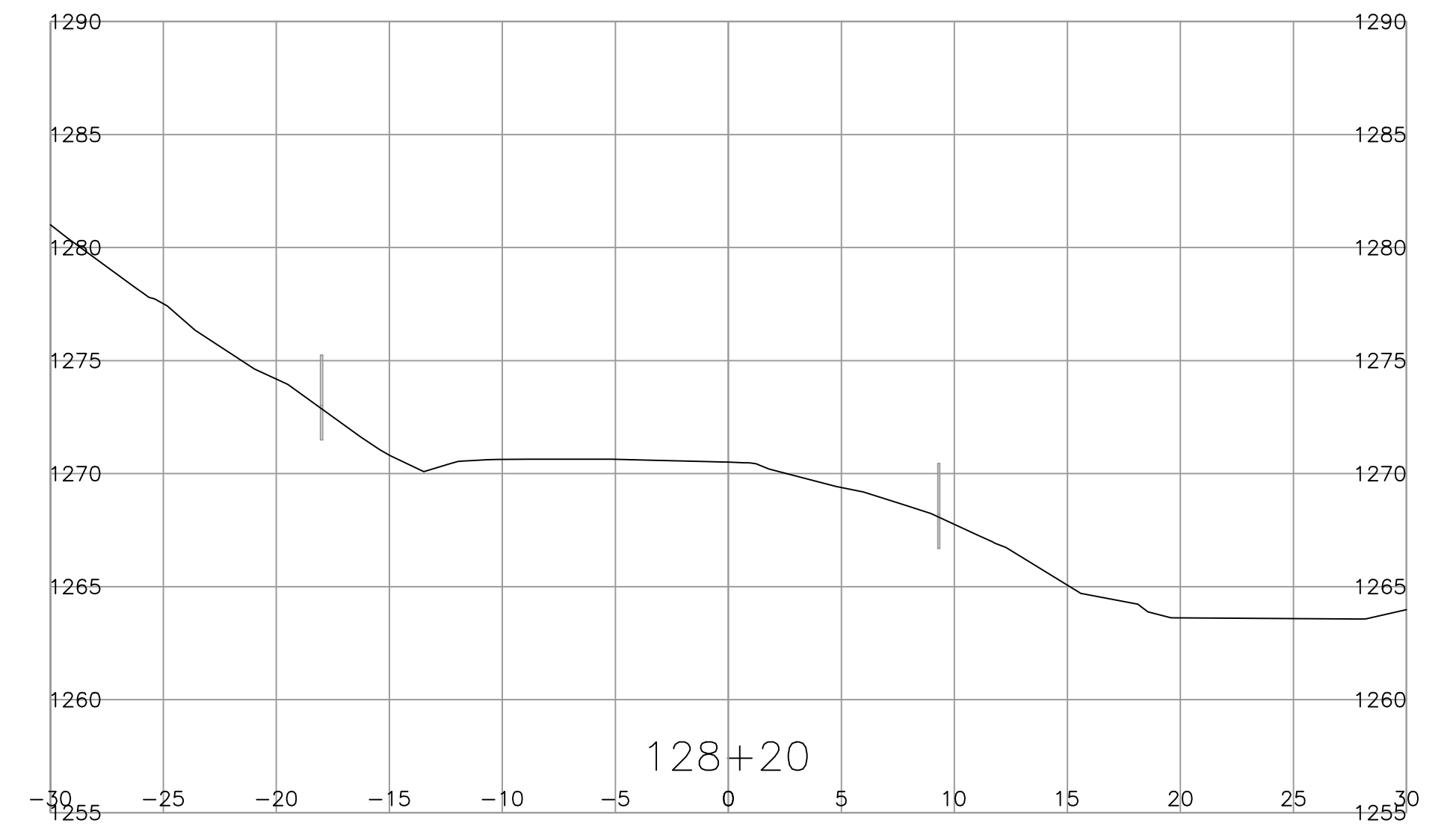
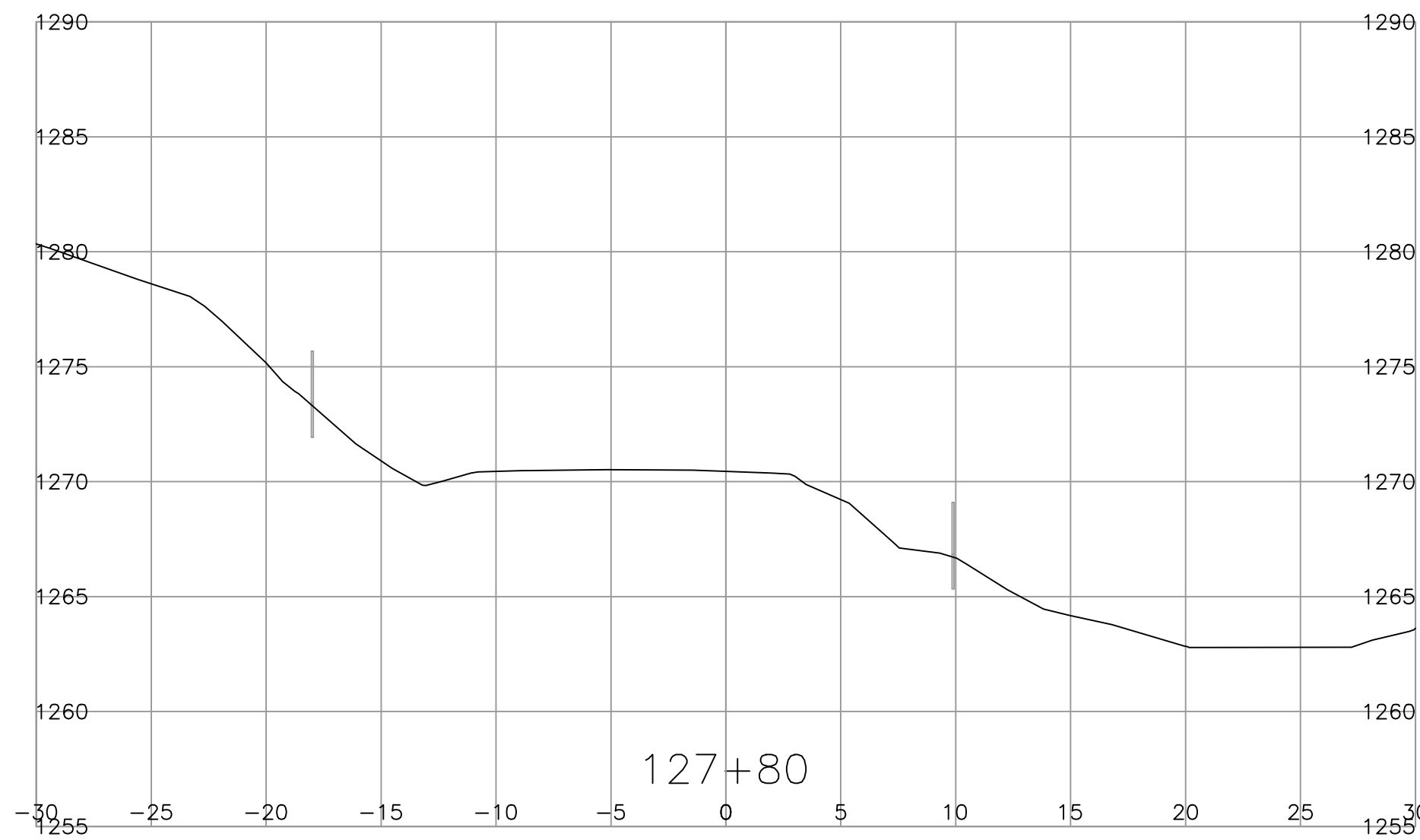
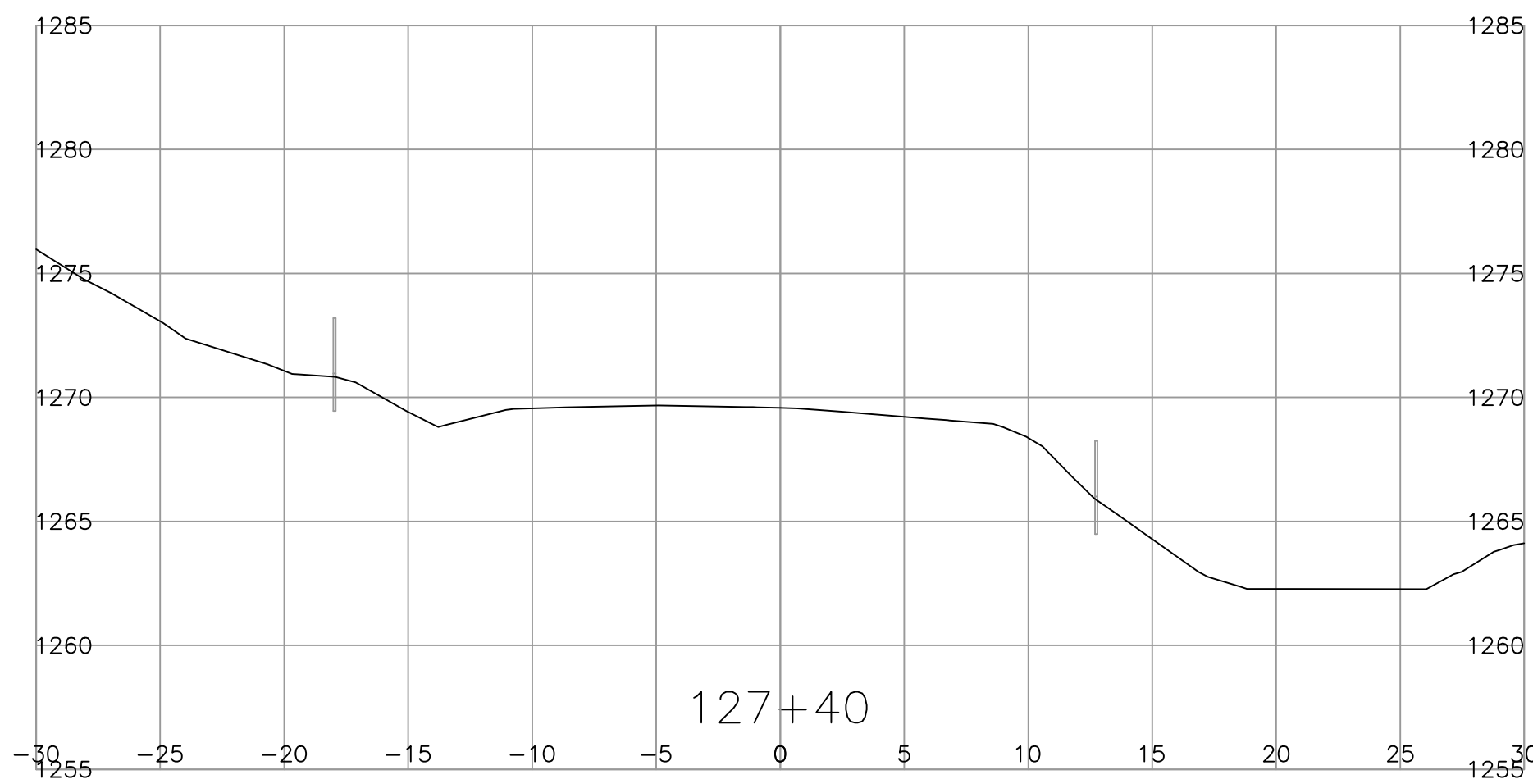
PROJECT NUMBER 25261-0003

REG 2

DRAWING NUMBER SHEET 2

REV -

PLOT DATE: 2024/04/11 N:\HWY DESIGN and SURVEY\Design\Projects\SIR\Hwy 3_ Wildlife Connectivity Project_2019\00-C3D-P2\DrawingProduction\100_Plans\101 - PHASE 2.dwg



FOR INFORMATION ONLY

REV	DATE	REVISIONS	NAME



MINISTRY OF TRANSPORTATION
AND INFRASTRUCTURE
SOUTHERN INTERIOR REGION
HIGHWAY ENGINEERING AND GEOMATICS



CAD FILENAME _____
FILE NUMBER _____
PLOT DATE _____

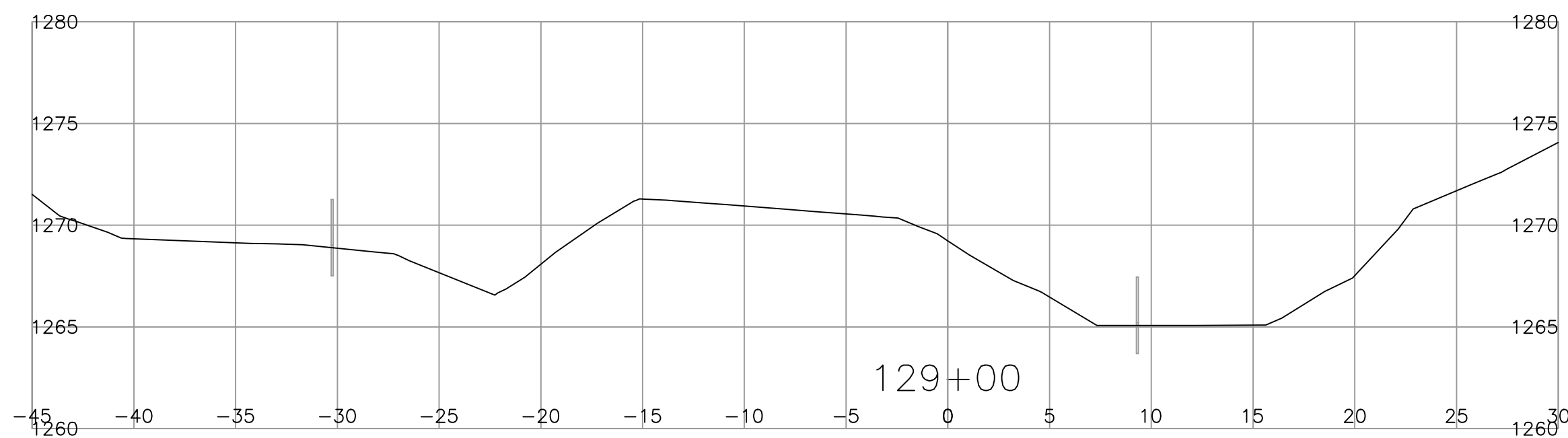
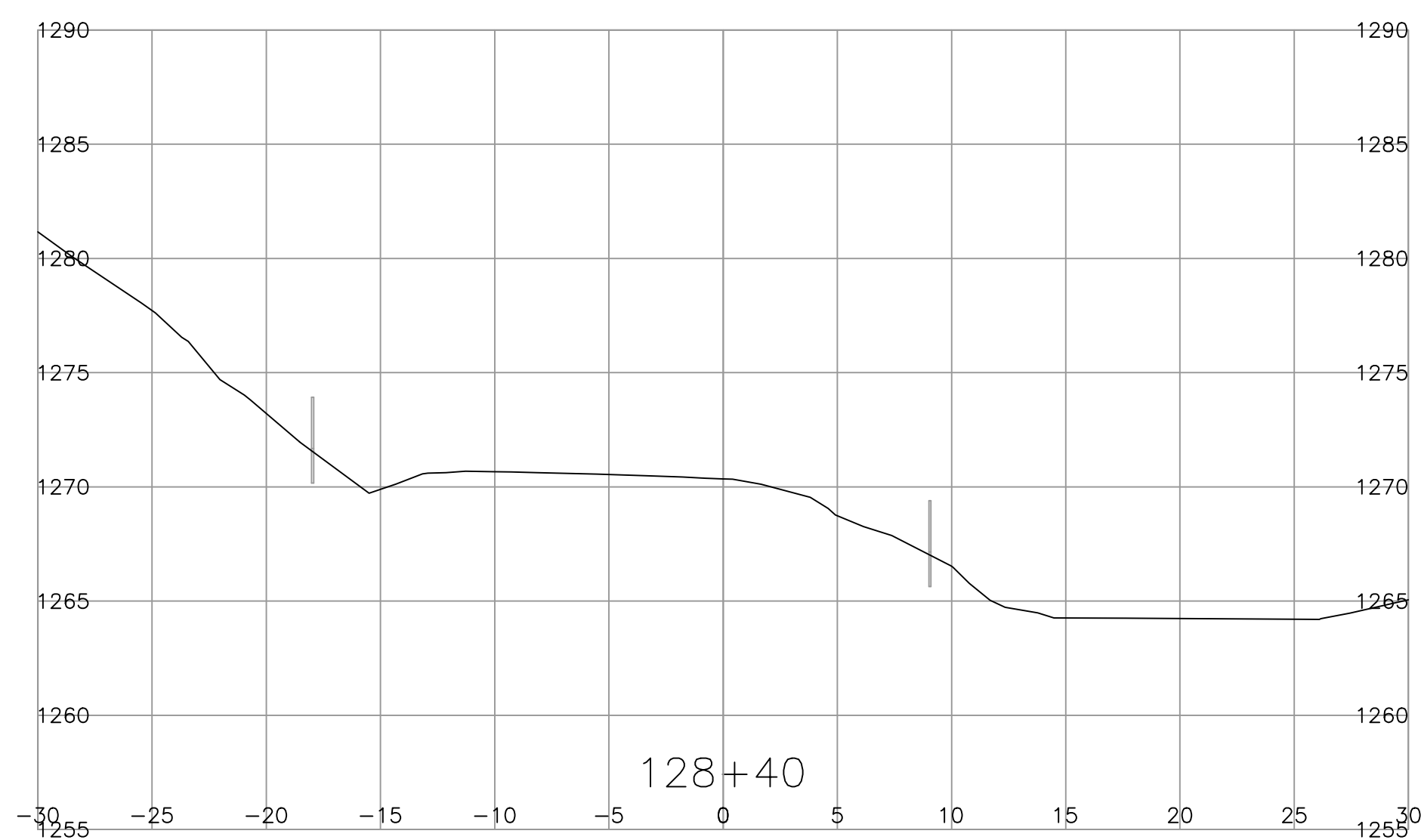
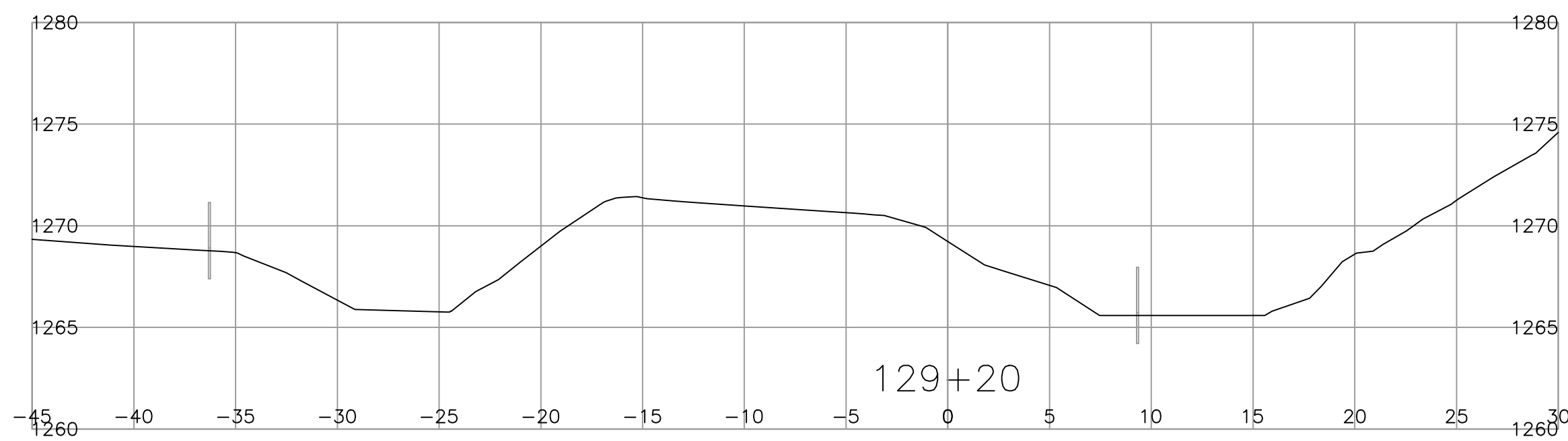
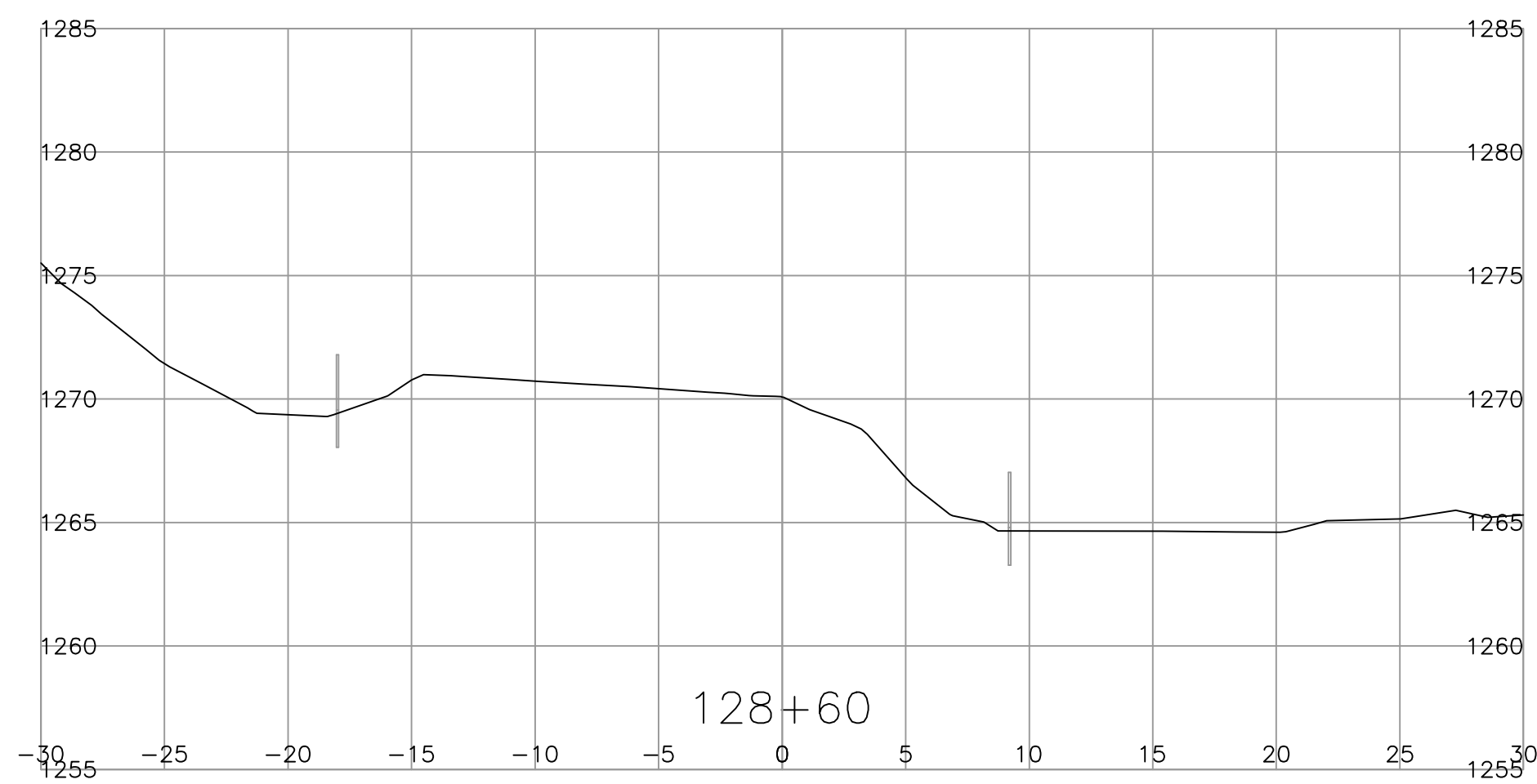
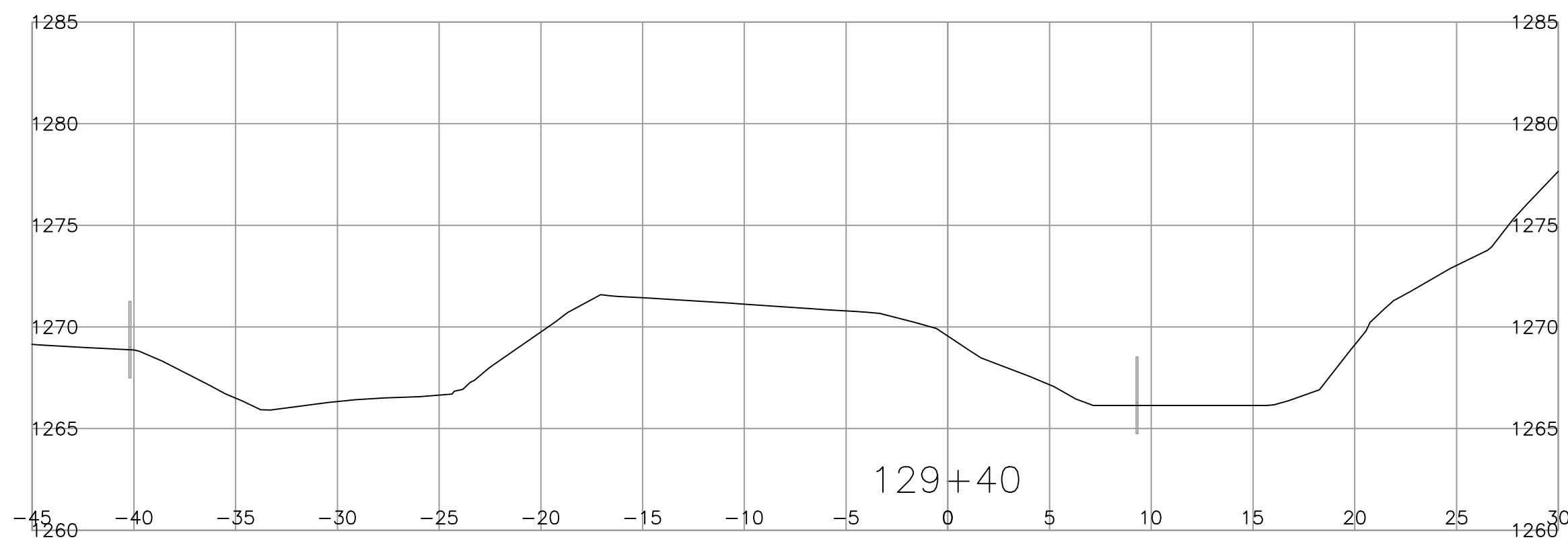
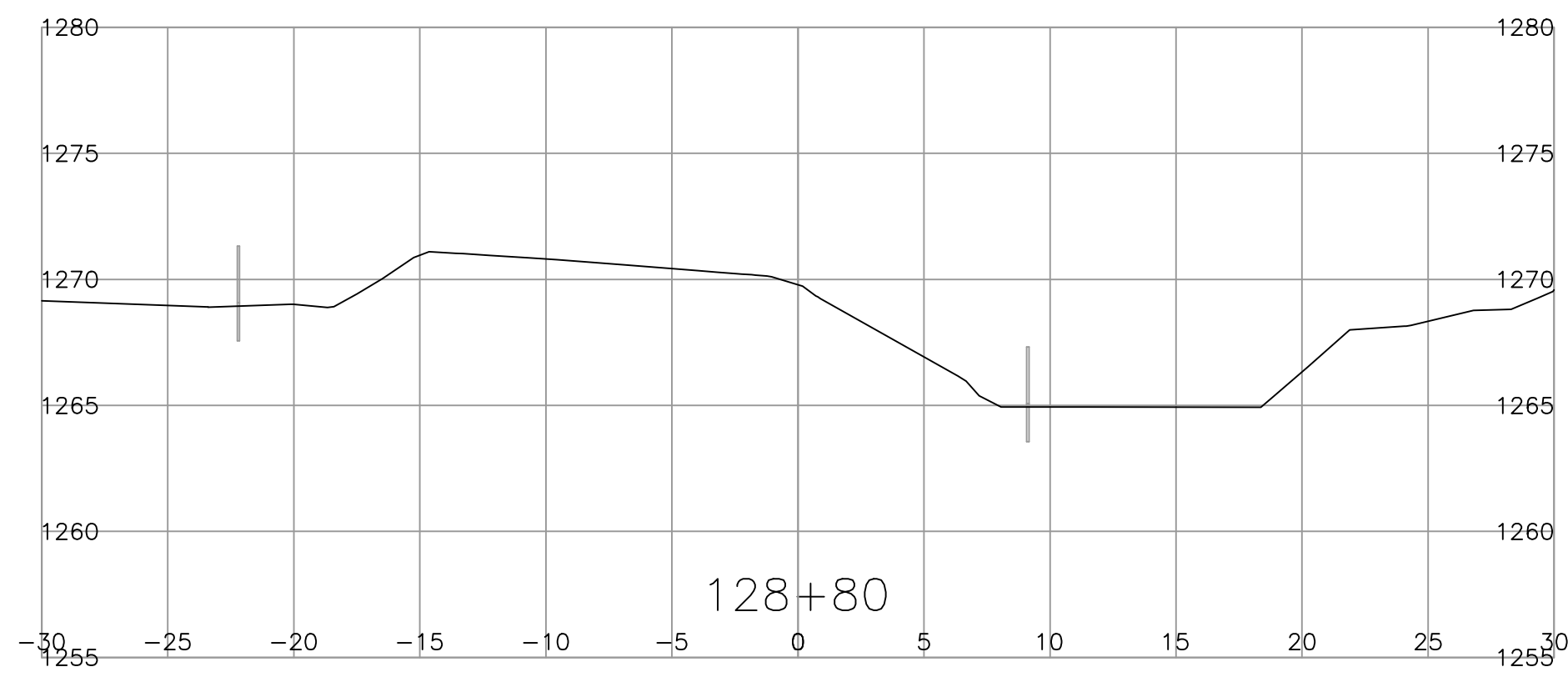
DESIGNED C. ATKINSON DATE 2024-04-30
QUALITY CONTROL _____ DATE _____
QUALITY ASSURANCE _____ DATE _____
DRAWN C. ATKINSON DATE 2024-04-30

SCALE 1:250

SECTION
HWY # 3
RADIUM WILDLIFE FENCING
STA. 123+40.000 to STA. 145+00.000

PROJECT NUMBER 25261-0003 REG 2 DRAWING NUMBER SHEET 3 REV -

PLOT DATE: 2024/04/11 N:\HWY DESIGN and SURVEY\Design\Projects\SIR\Hwy 3_ Wildlife Connectivity Project_2019\00-C3D-P2\DrawingProduction\100_Plans\101 - PHASE 2.dwg



FOR INFORMATION ONLY

REV	DATE	REVISIONS	NAME



MINISTRY OF TRANSPORTATION
AND INFRASTRUCTURE
SOUTHERN INTERIOR REGION
HIGHWAY ENGINEERING AND GEOMATICS



CAD FILENAME _____
FILE NUMBER _____
PLOT DATE _____

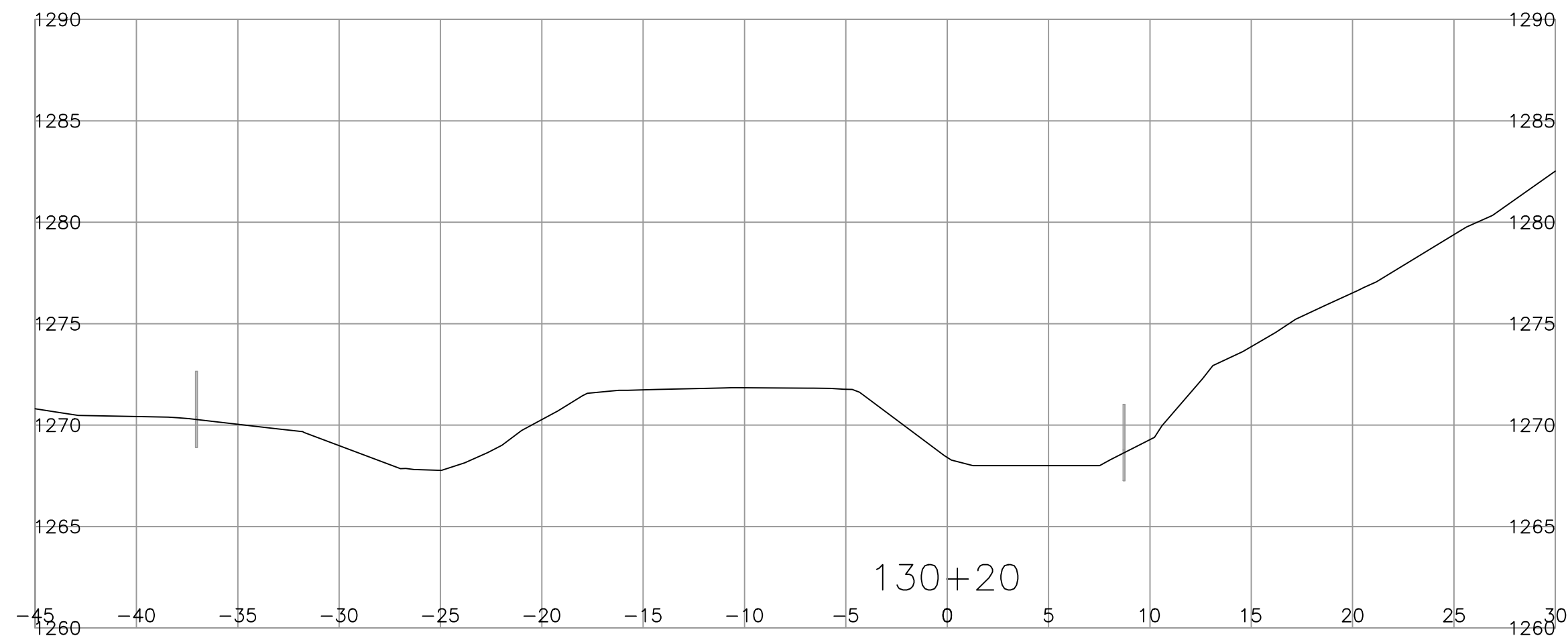
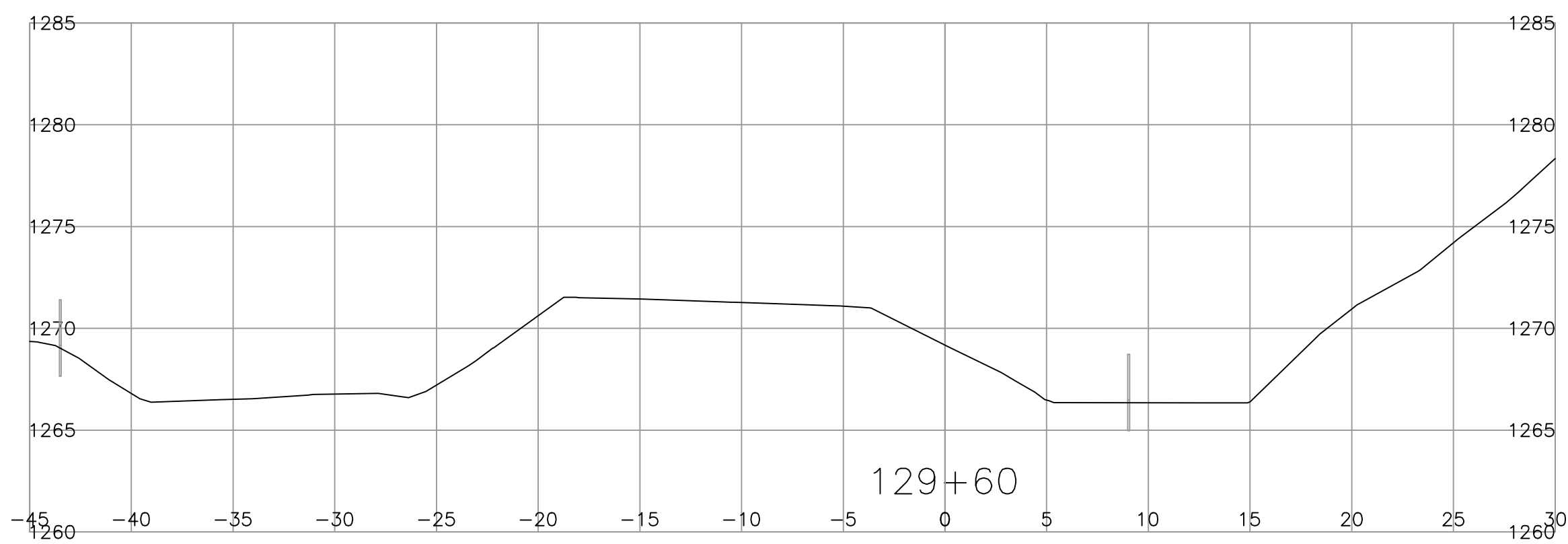
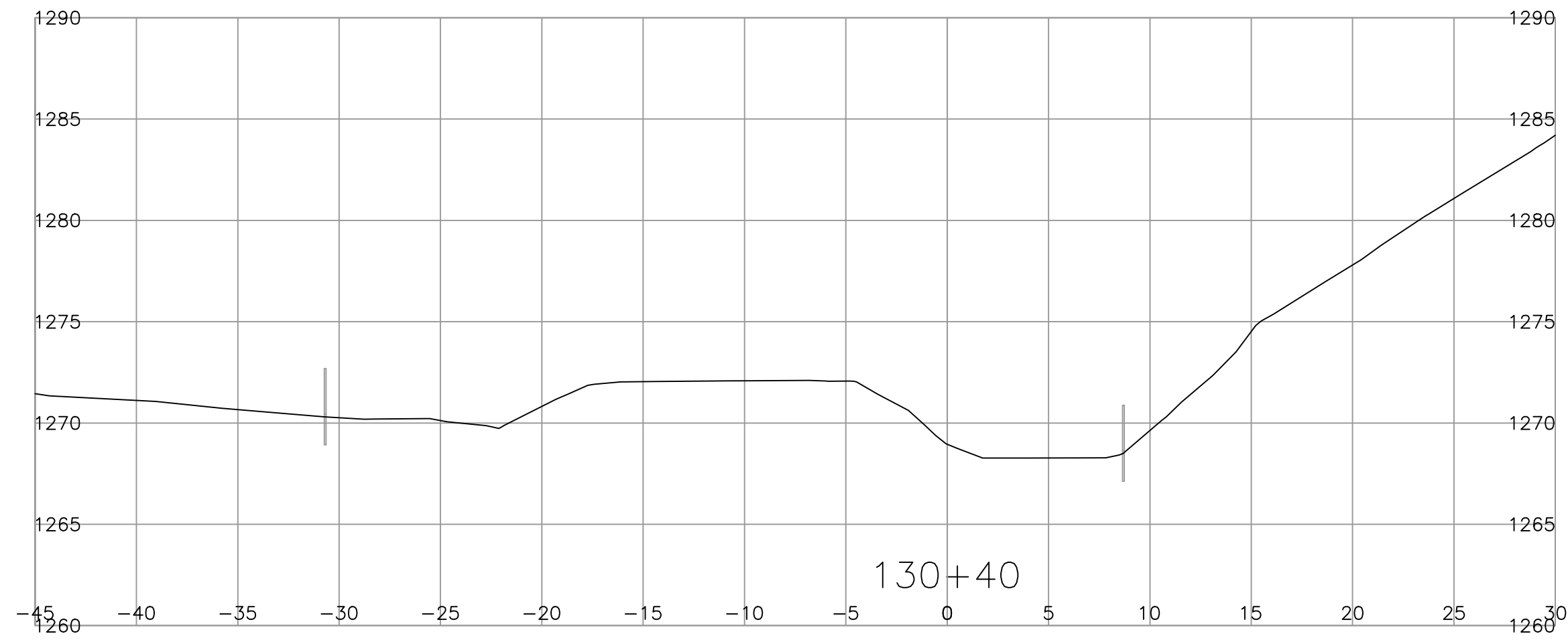
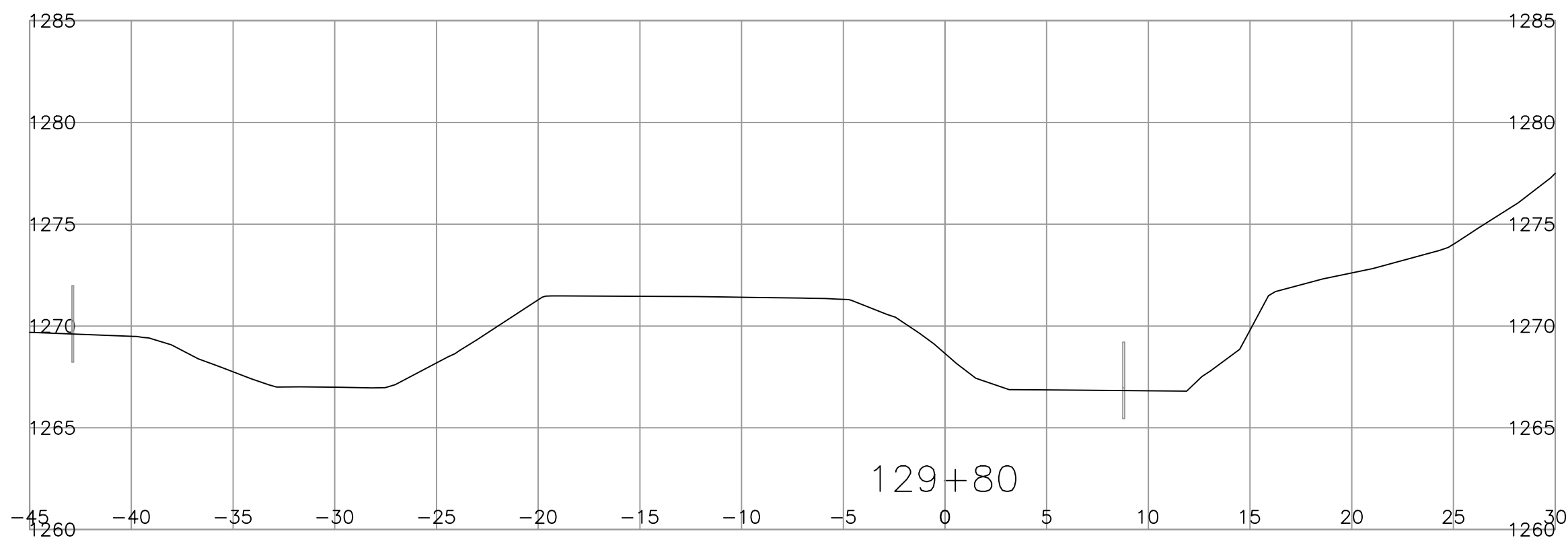
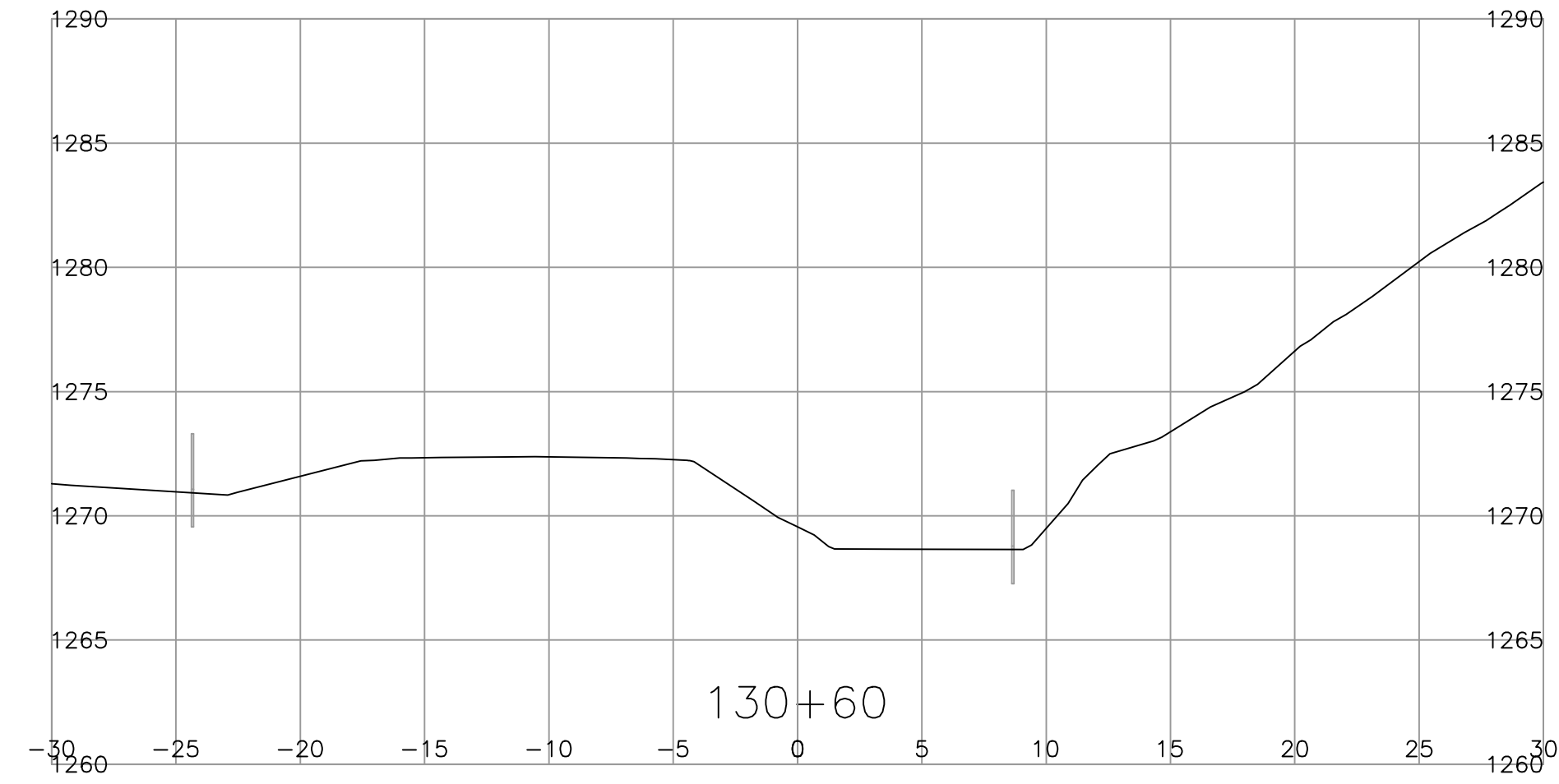
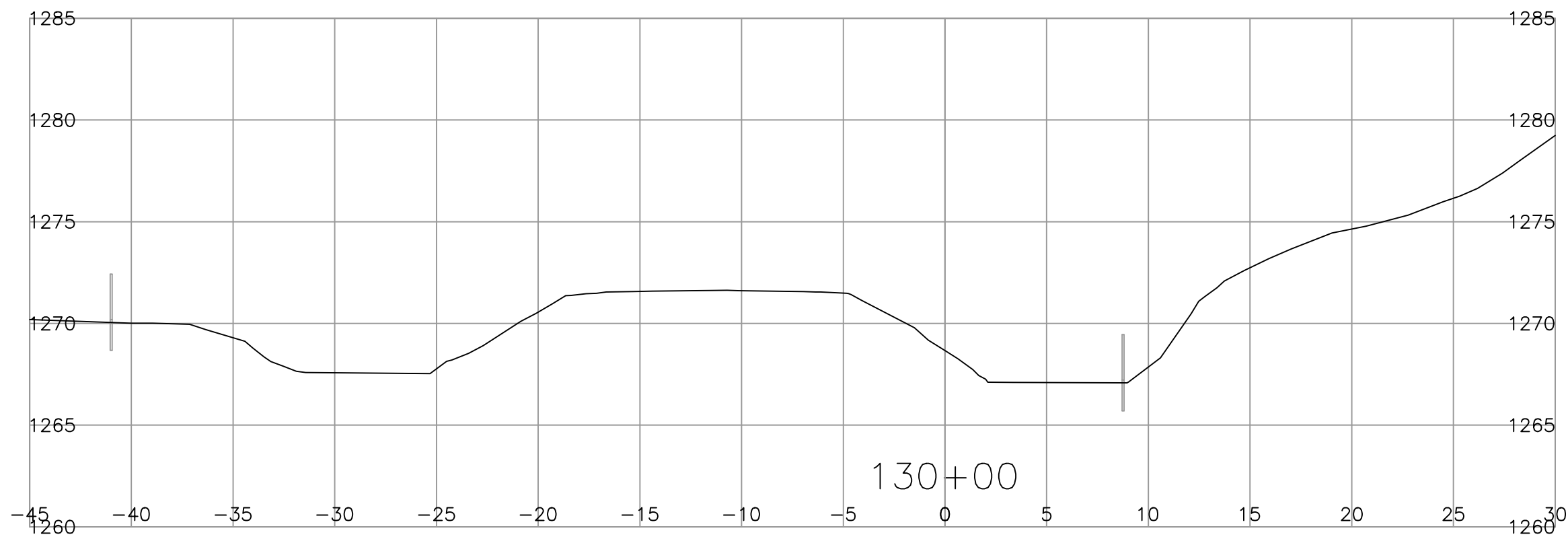
DESIGNED _____ C. ATKINSON DATE 2024-04-30
QUALITY CONTROL _____ DATE _____
QUALITY ASSURANCE _____ DATE _____
DRAWN _____ C. ATKINSON DATE 2024-04-30

SCALE 0 2 1:250 12m

SECTION
HWY # 3
RADIUM WILDLIFE FENCING
STA. 123+40.000 to STA. 145+00.000


PROJECT NUMBER	REG	DRAWING NUMBER	REV
25261-0003	2	SHEET 4	-

PLOT DATE: 2024/04/11 N:\HWY DESIGN and SURVEY\Design\Projects\SIR\Hwy 3_ Wildlife Connectivity Project_2019\00-C3D-P2\DrawingProduction\100_Plans\101 - PHASE 2.dwg



FOR INFORMATION ONLY


REV	DATE	REVISIONS	NAME



BRITISH COLUMBIA

MINISTRY OF TRANSPORTATION AND INFRASTRUCTURE

SOUTHERN INTERIOR REGION
HIGHWAY ENGINEERING AND GEOMATICS



CAD FILENAME _____	DESIGNED _____ C. ATKINSON DATE 2024-04-30
FILE NUMBER _____	QUALITY CONTROL _____ DATE _____
PLOT DATE _____	QUALITY ASSURANCE _____ DATE _____
	DRAWN _____ C. ATKINSON DATE 2024-04-30

SECTION

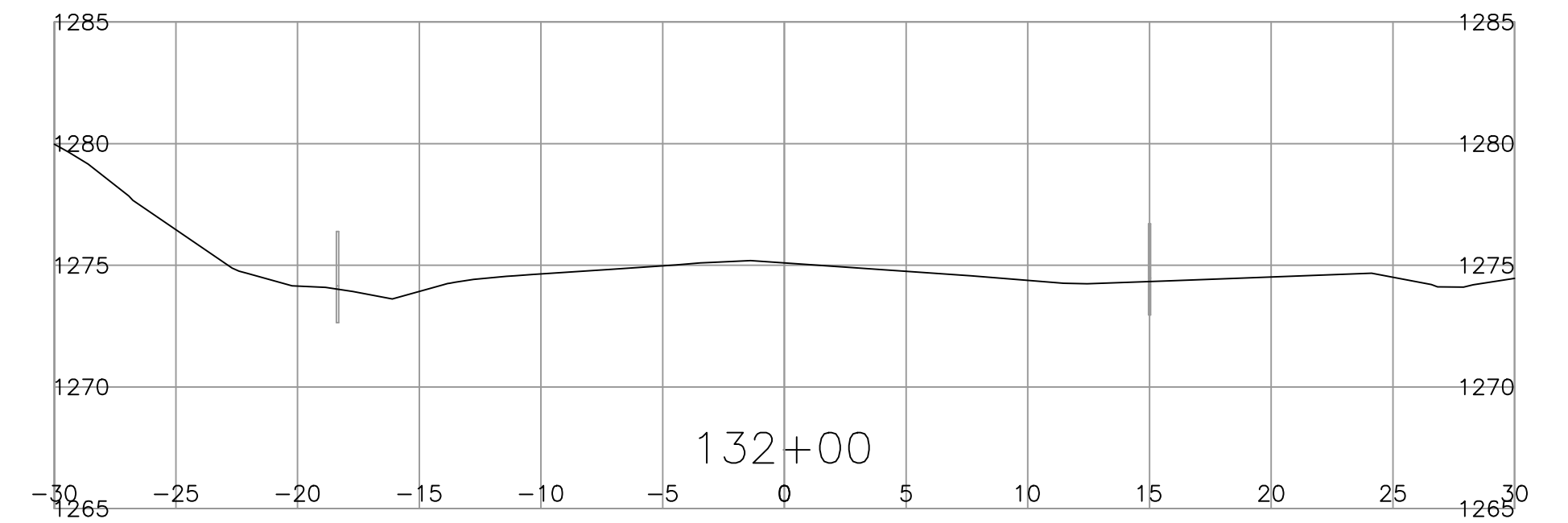
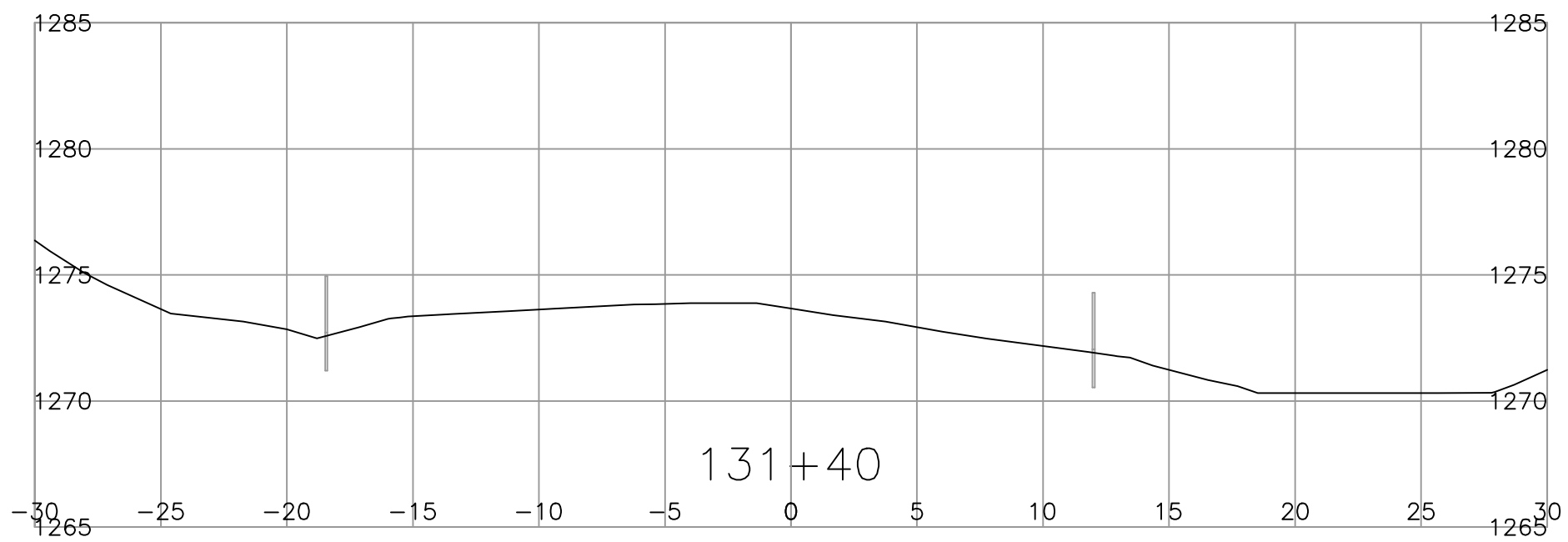
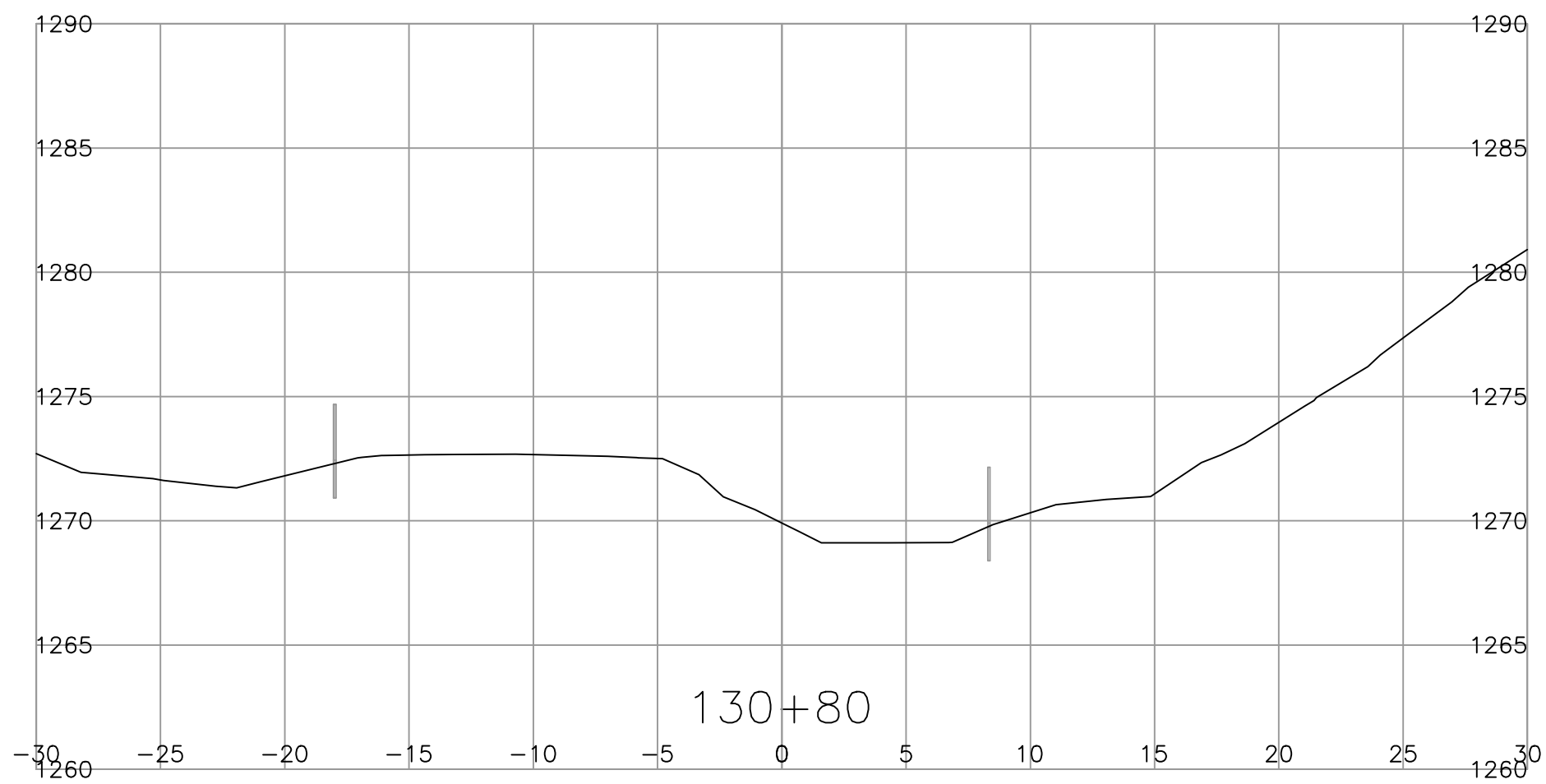
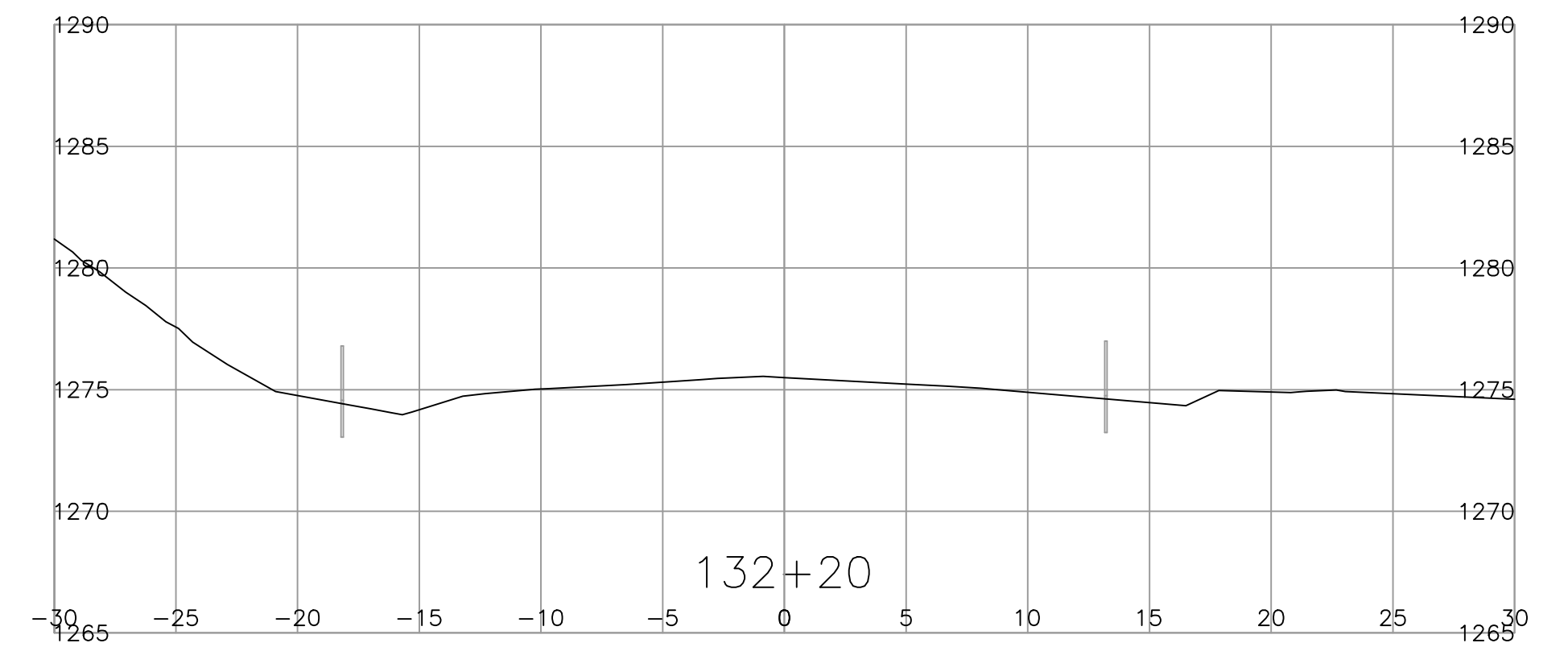
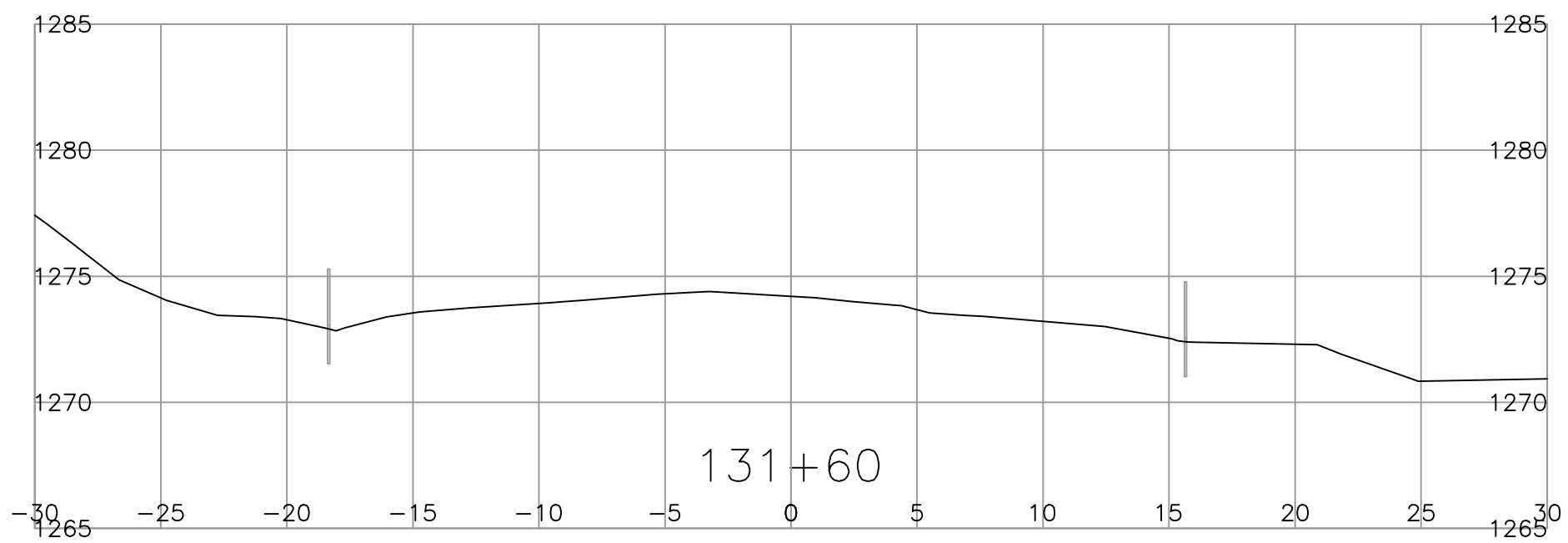
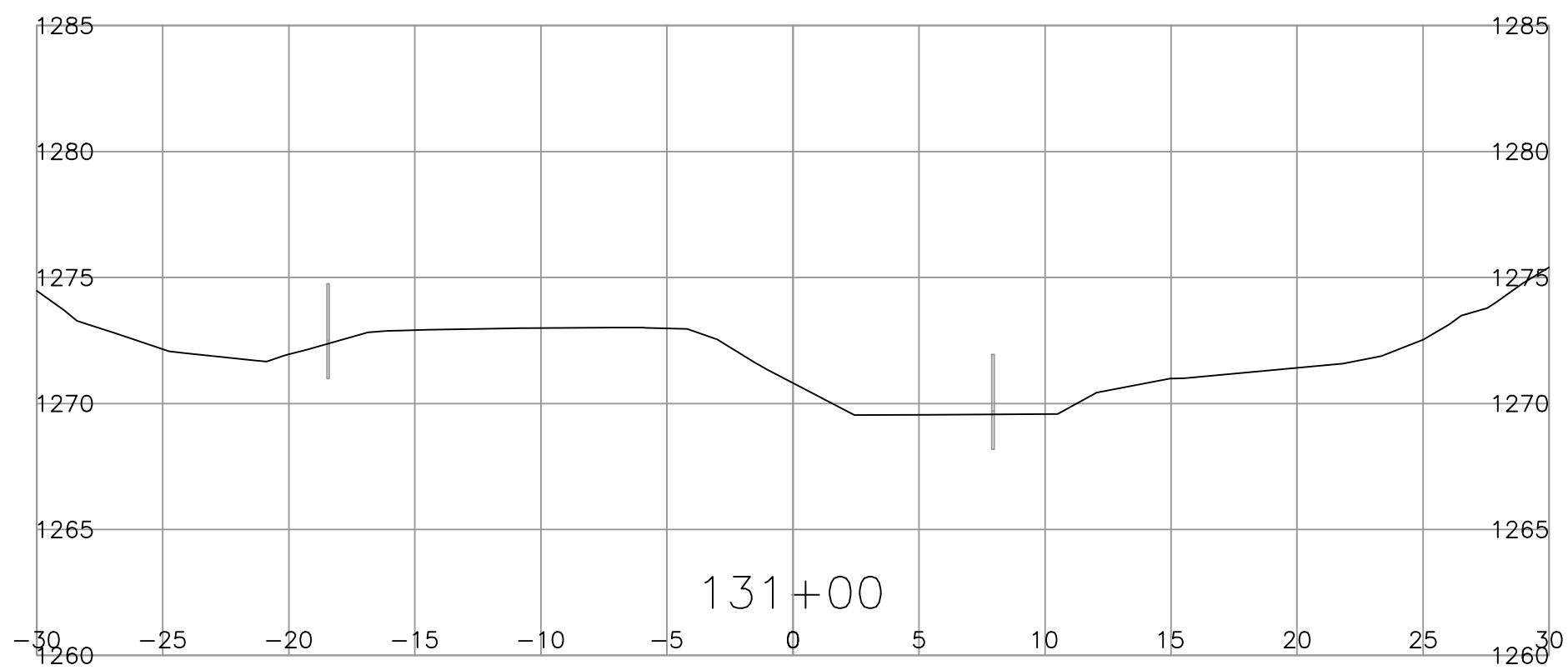
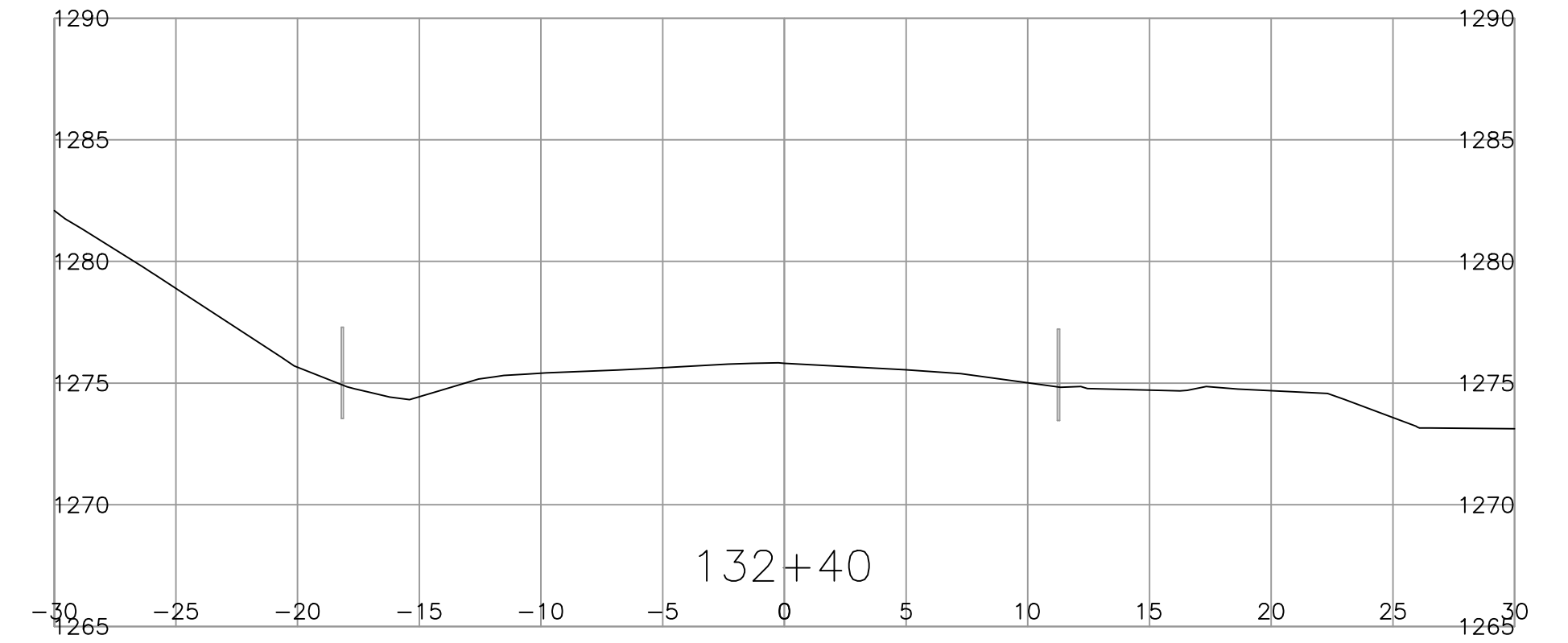
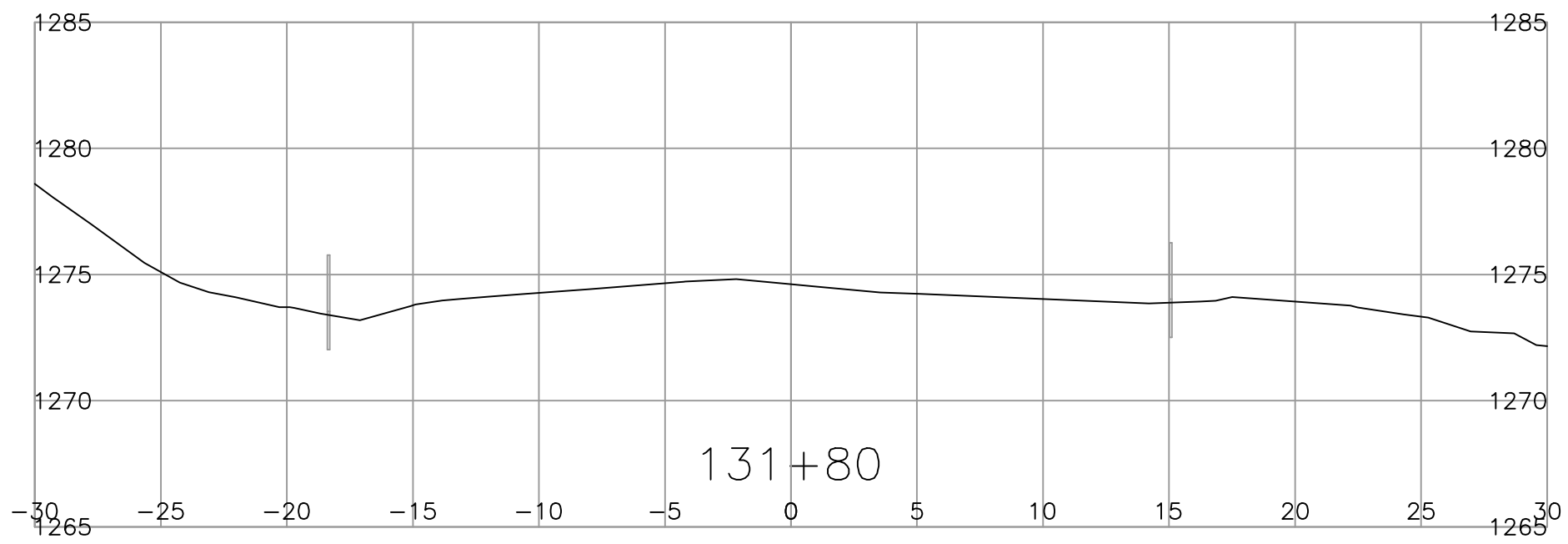
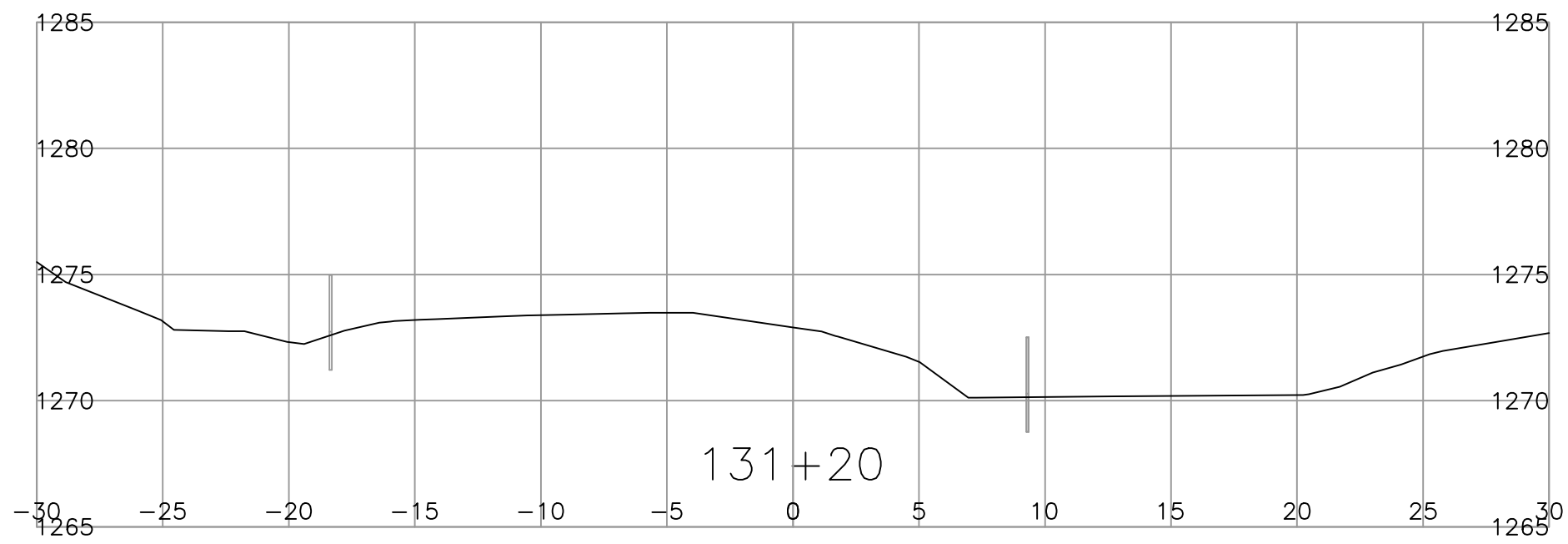
HWY # 3

RADIUM WILDLIFE FENCING

STA. 123+40.000 to STA. 145+00.000

SCALE 0 2 1:250 12m	PROJECT NUMBER 25261-0003	REG 2	DRAWING NUMBER SHEET 5	REV -
------------------------	------------------------------	----------	---------------------------	----------

PLOT DATE: 2024/04/11 N:\HWY DESIGN and SURVEY\Design\Projects\SIR\Hwy 3_ Wildlife Connectivity Project_2019\00-C3D-P2\DrawingProduction\100_Plans\01 - PHASE 2.dwg



FOR INFORMATION ONLY

REV	DATE	REVISIONS	NAME



MINISTRY OF TRANSPORTATION AND INFRASTRUCTURE
SOUTHERN INTERIOR REGION
HIGHWAY ENGINEERING AND GEOMATICS



CAD FILENAME _____
FILE NUMBER _____
PLOT DATE _____

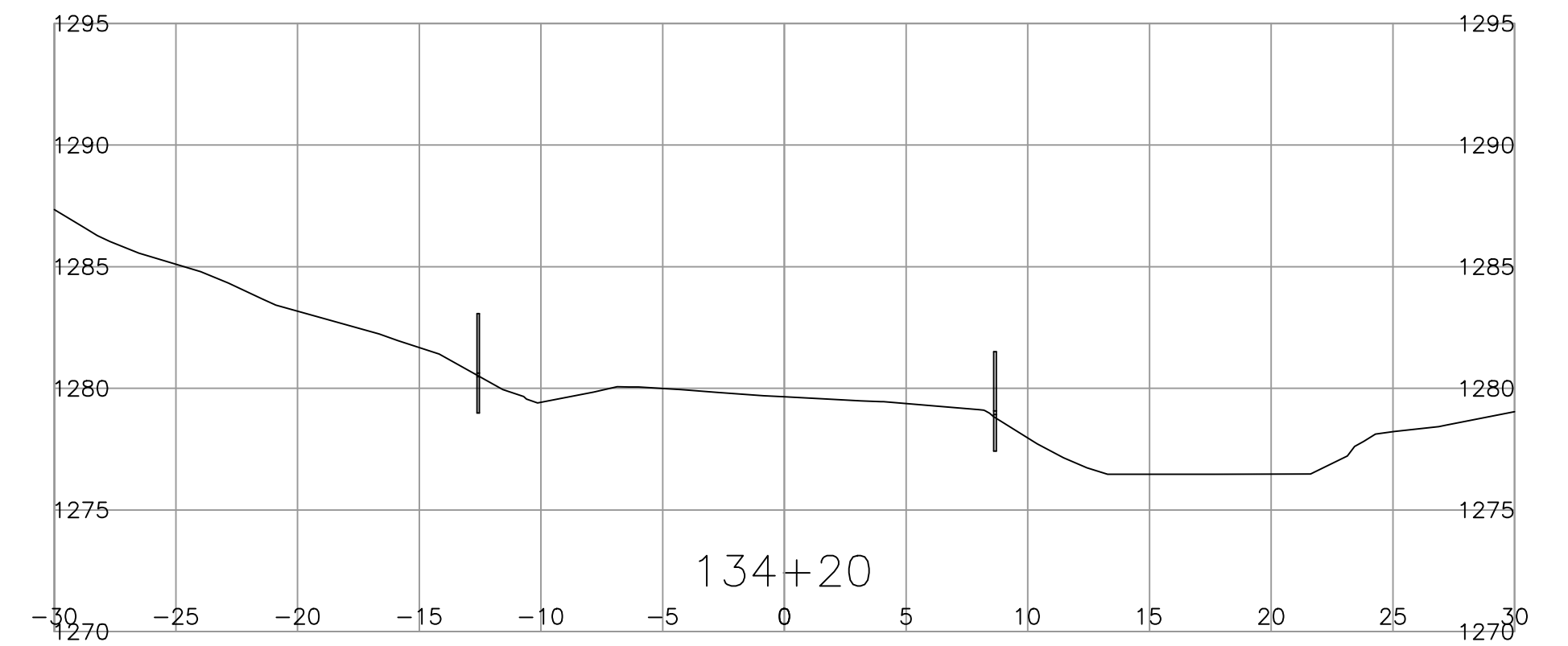
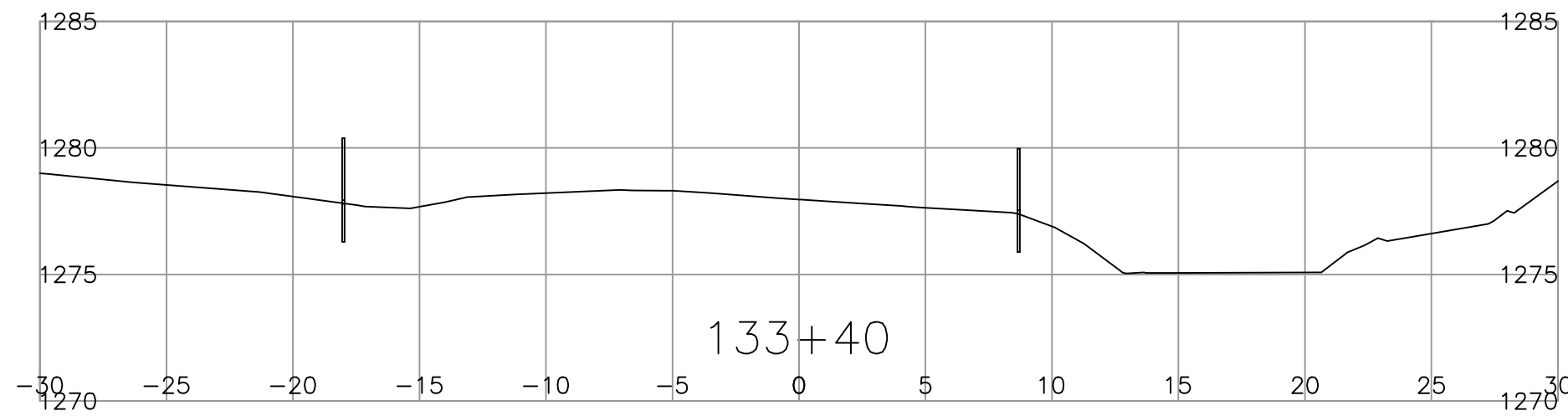
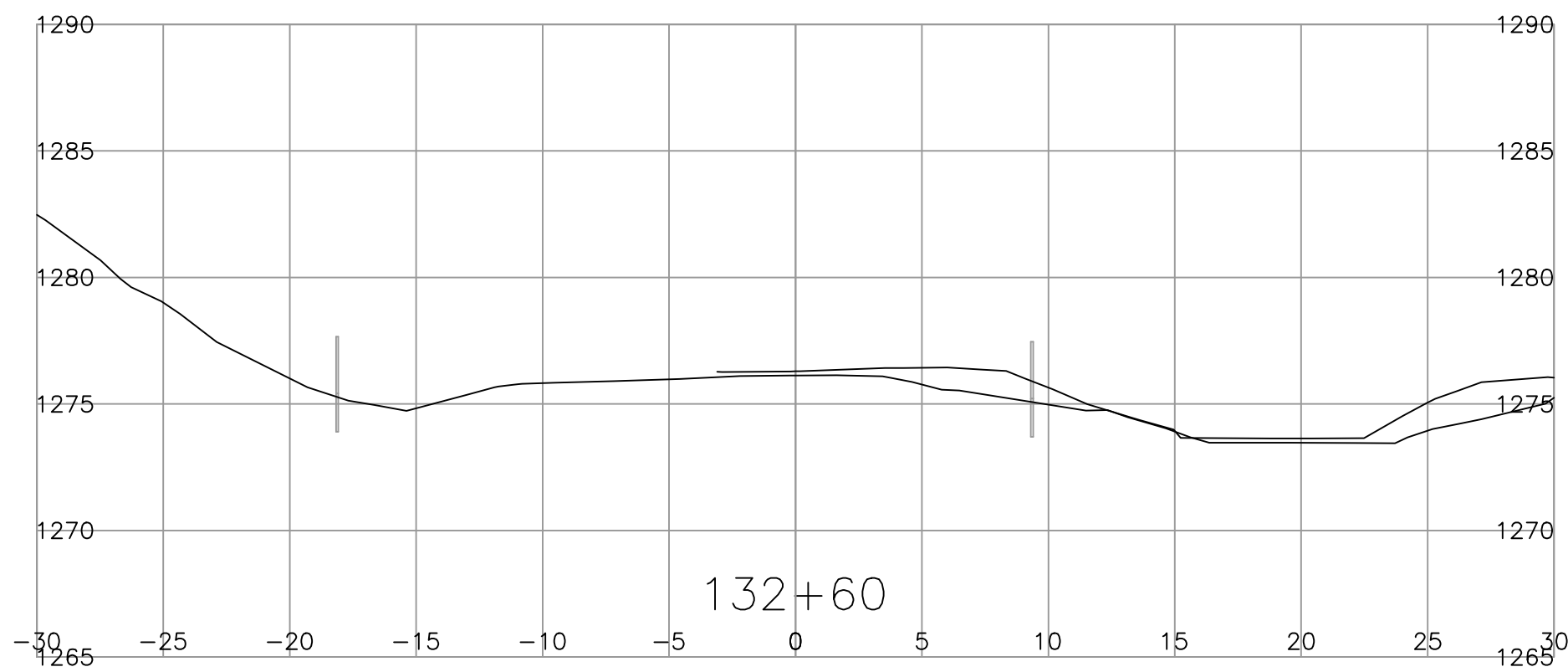
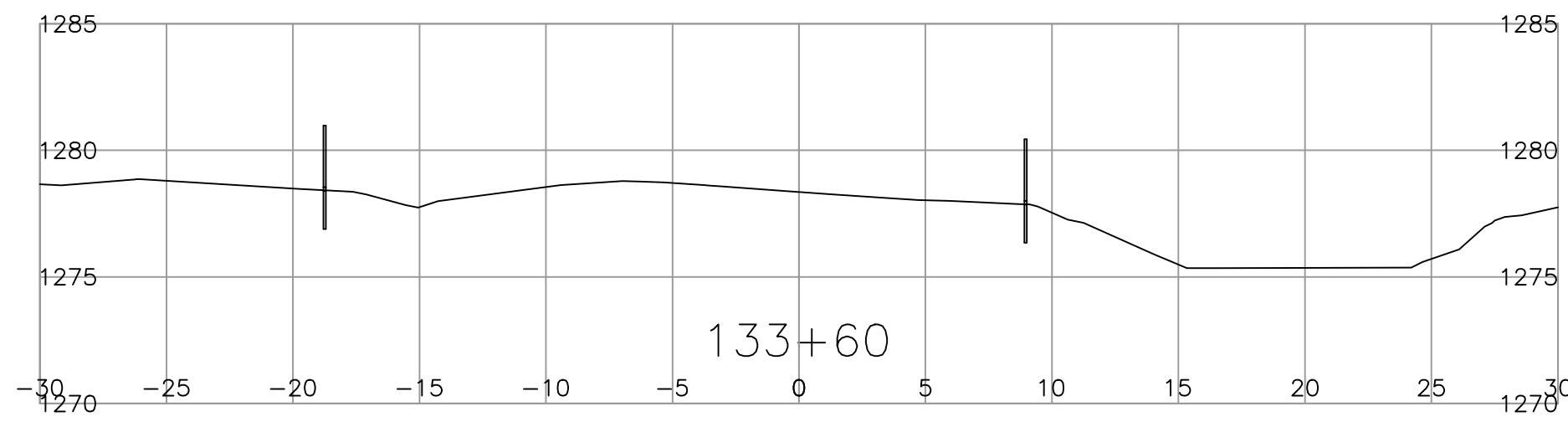
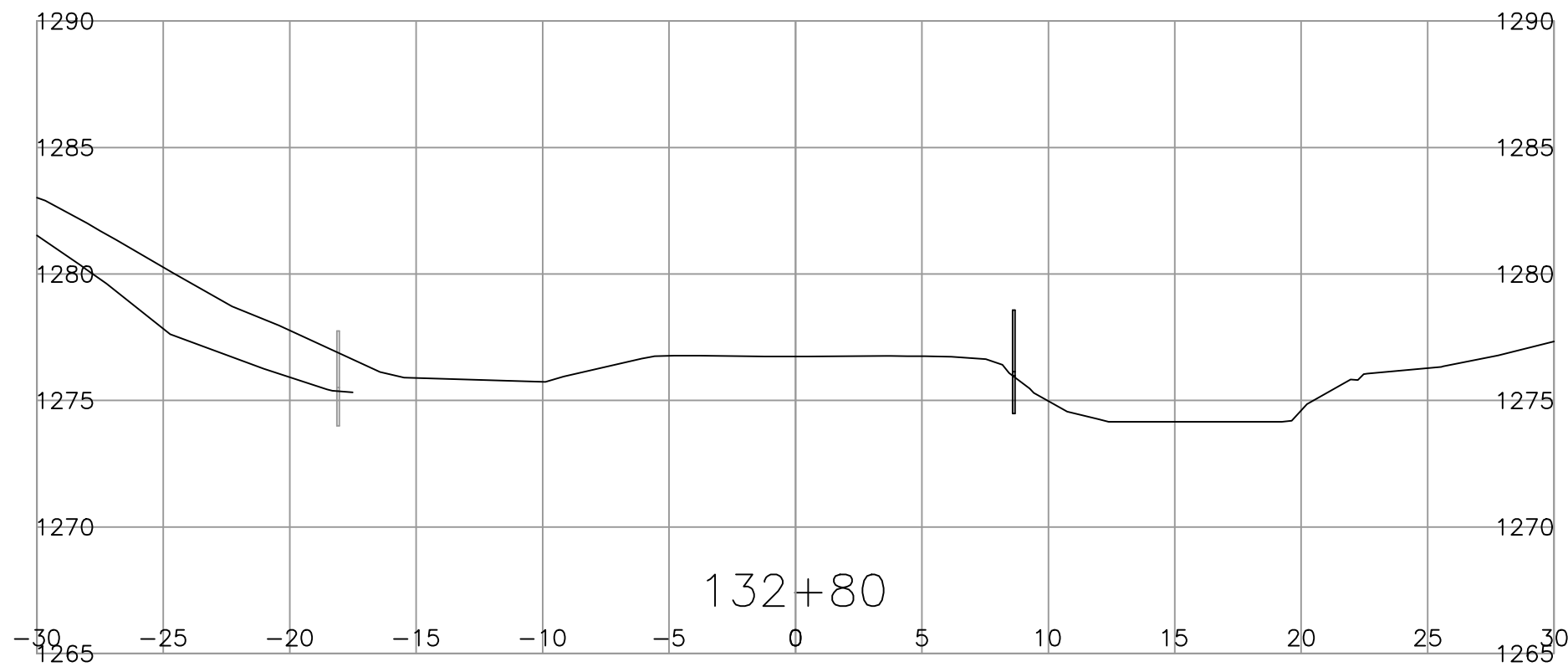
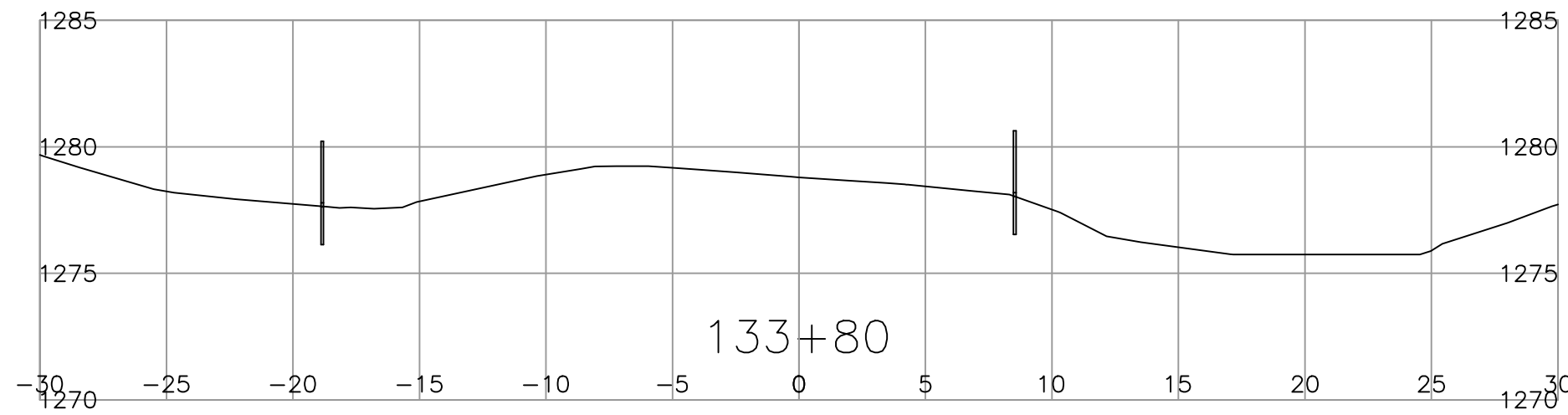
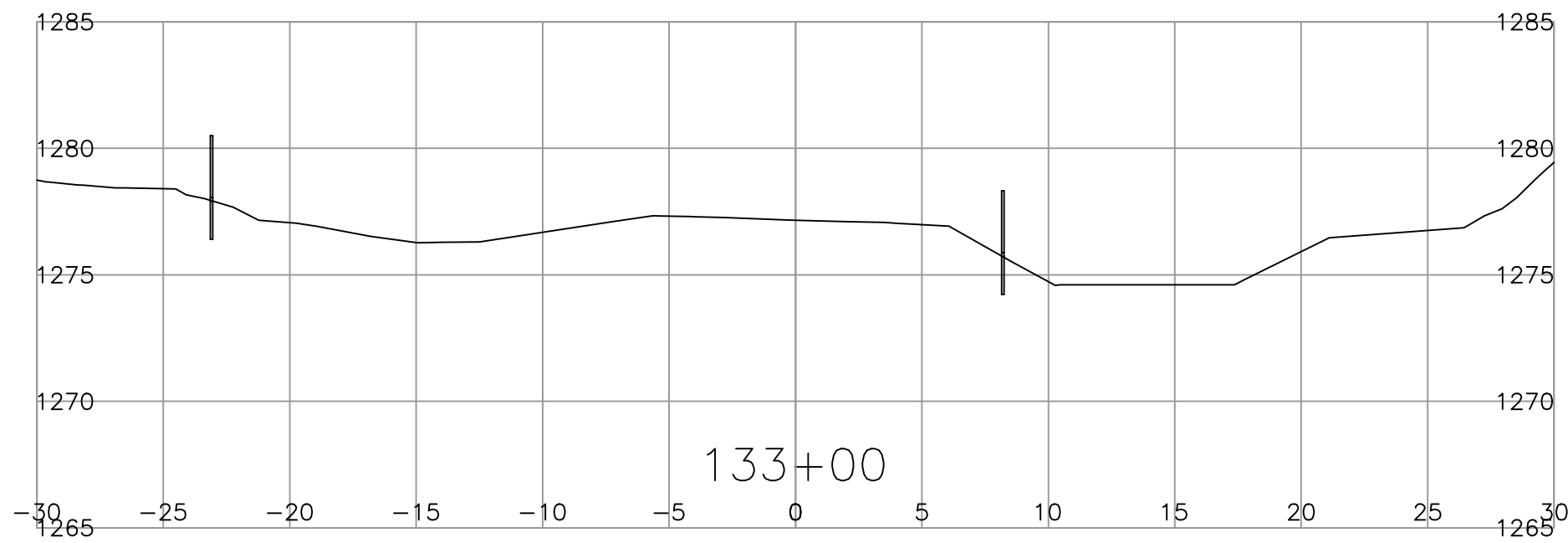
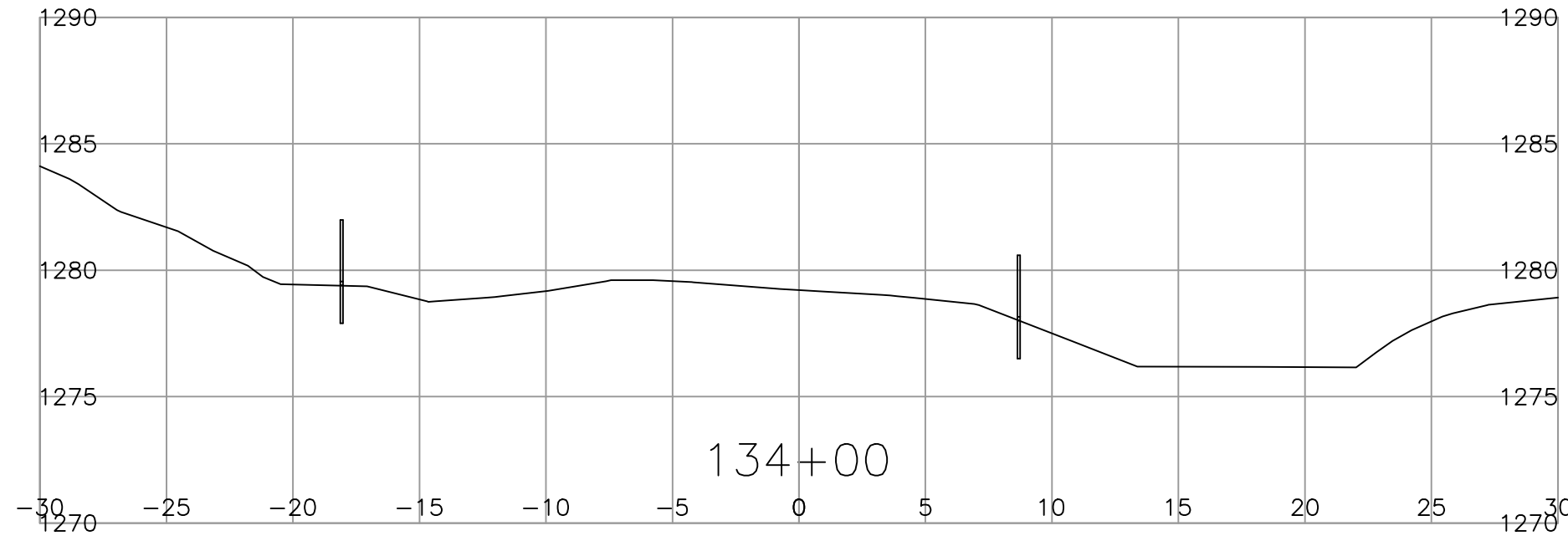
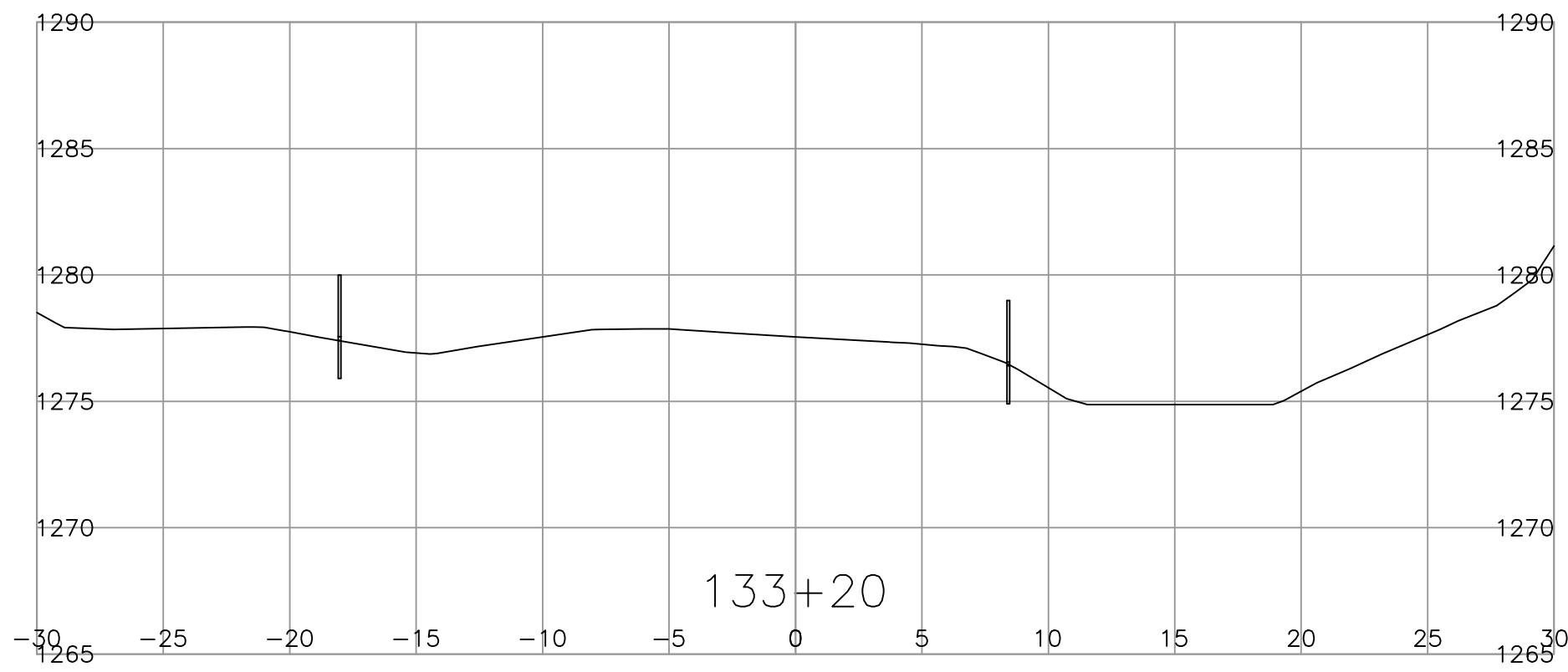
DESIGNED: C. ATKINSON DATE: 2024-04-30
QUALITY CONTROL: _____ DATE: _____
QUALITY ASSURANCE: _____ DATE: _____
DRAWN: C. ATKINSON DATE: 2024-04-30

SCALE 0 2 1:250 12m

SECTION
HWY # 3
RADIUM WILDLIFE FENCING
STA. 123+40.000 to STA. 145+00.000

PROJECT NUMBER 25261-0003 REG 2 DRAWING NUMBER SHEET 6 REV -

PLOT DATE: 2024/04/11 N:\HWY DESIGN and SURVEY\Design\Projects\SIR\Hwy 3_ Wildlife Connectivity Project_2019\00-C3D-P2\DrawingProduction\100_Plans\101 - PHASE 2.dwg



FOR INFORMATION ONLY

REV	DATE	REVISIONS	NAME



MINISTRY OF TRANSPORTATION
AND INFRASTRUCTURE
SOUTHERN INTERIOR REGION
HIGHWAY ENGINEERING AND GEOMATICS



CAD FILENAME _____
FILE NUMBER _____
PLOT DATE _____

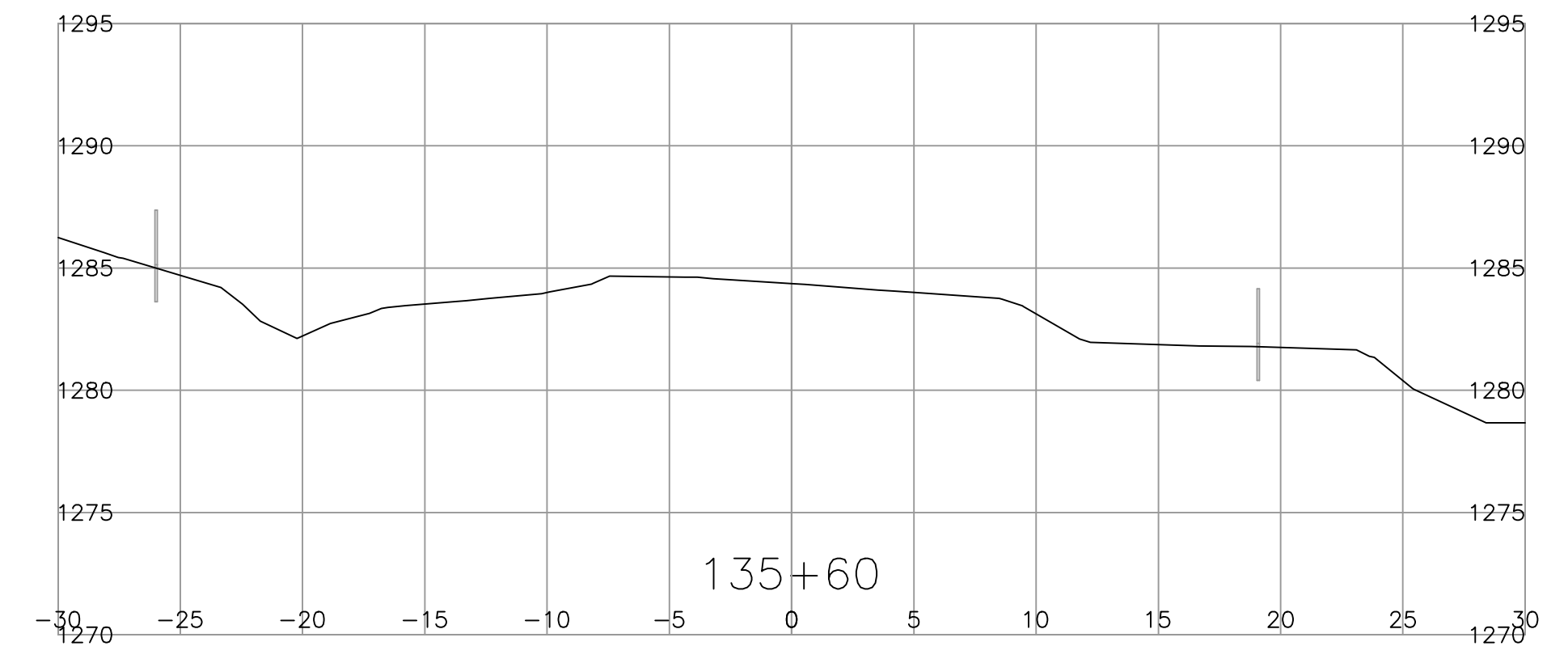
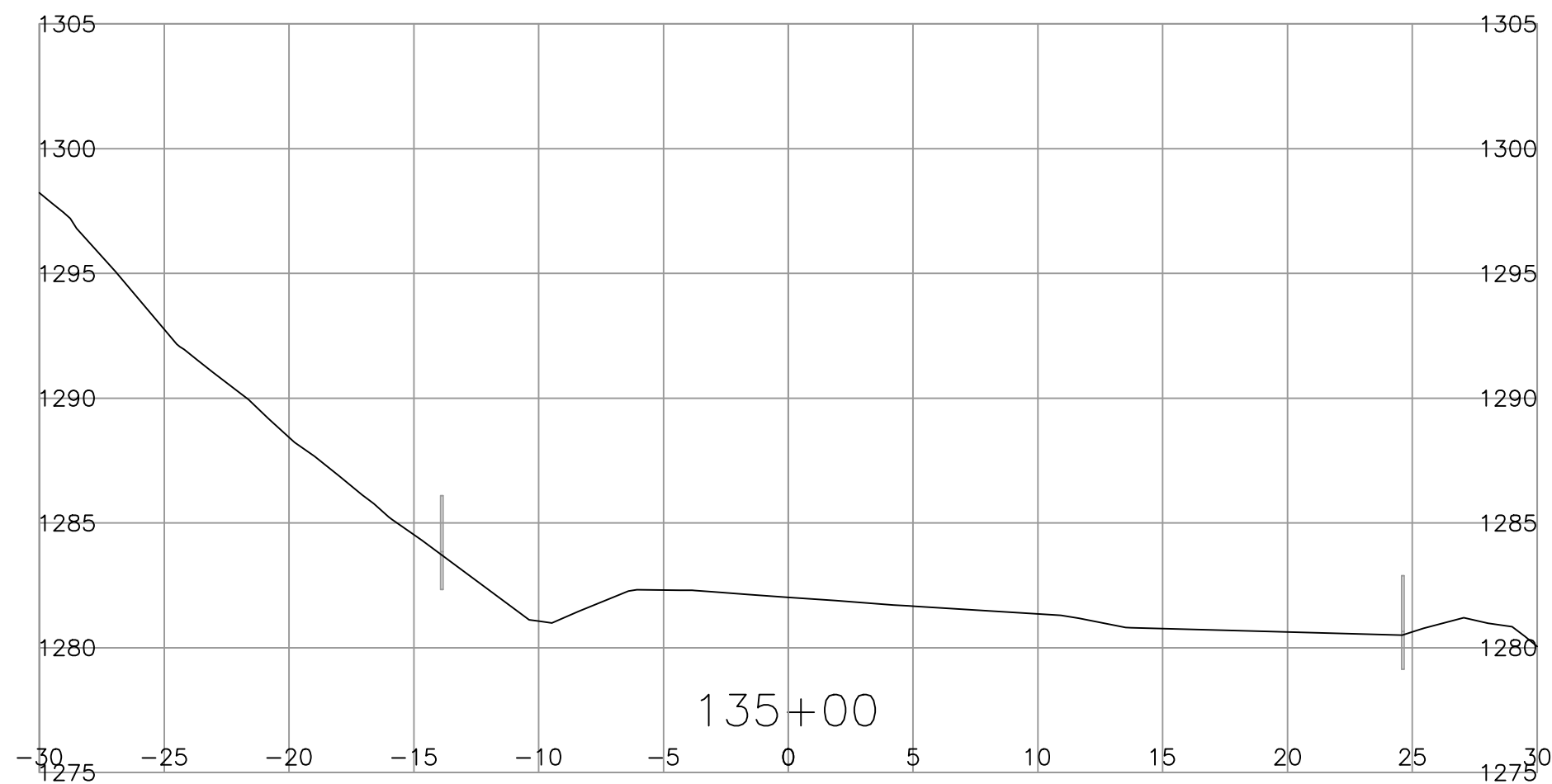
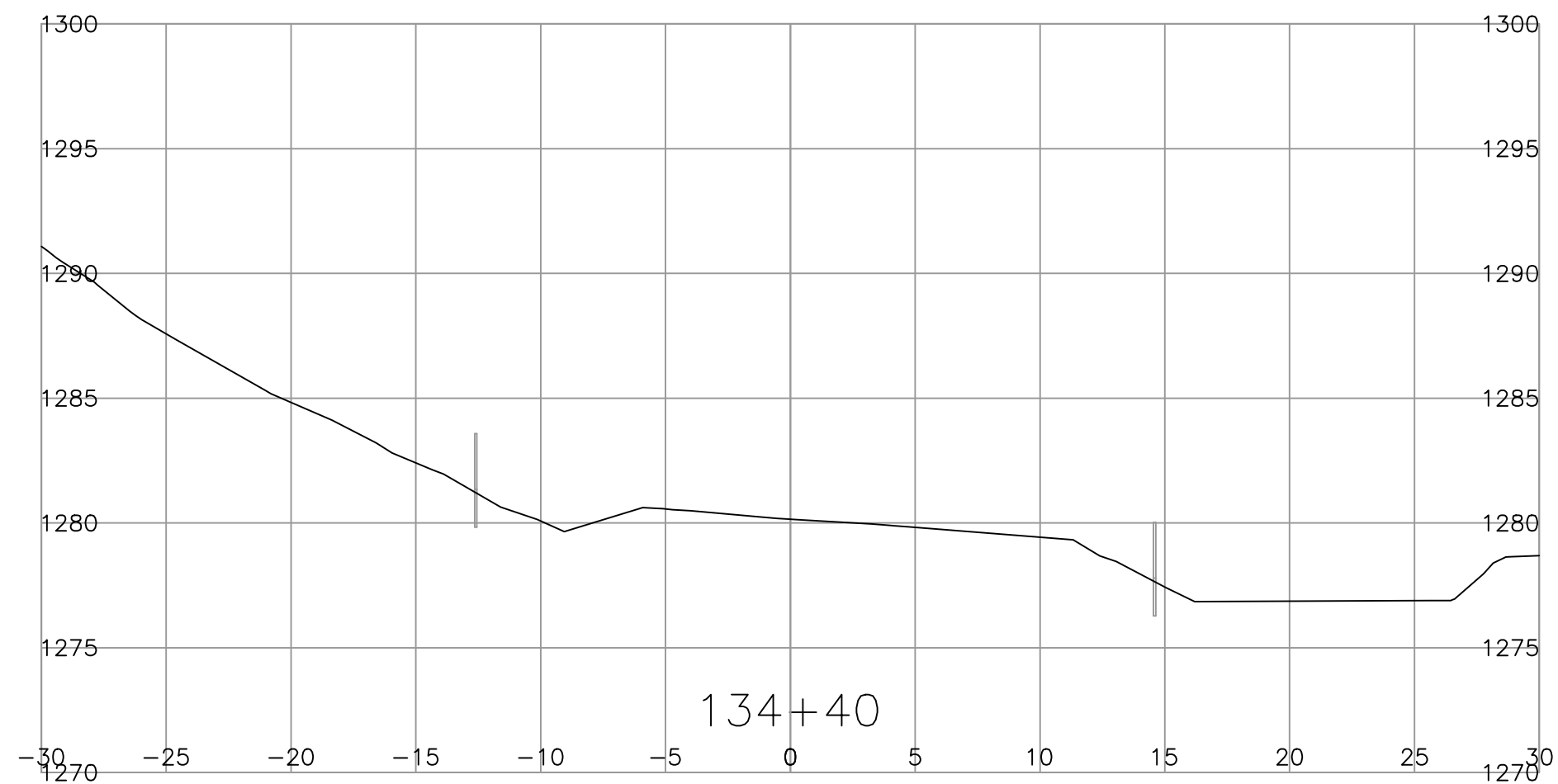
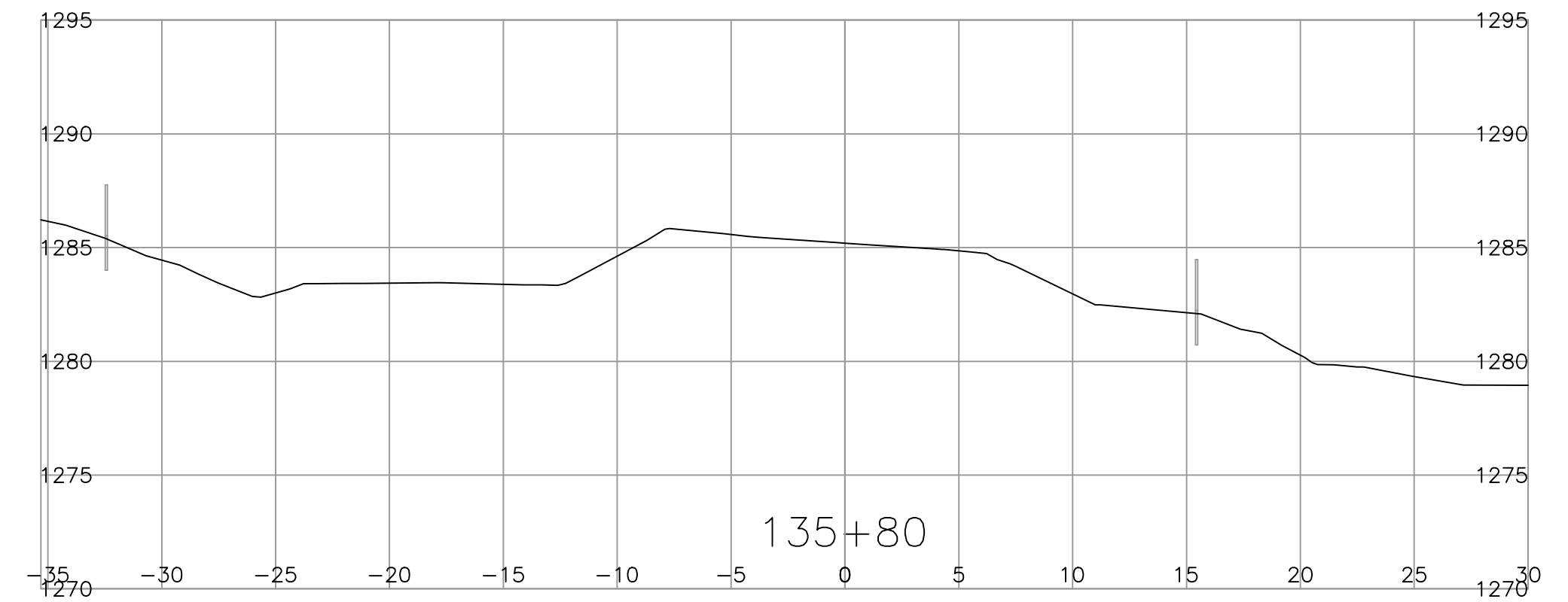
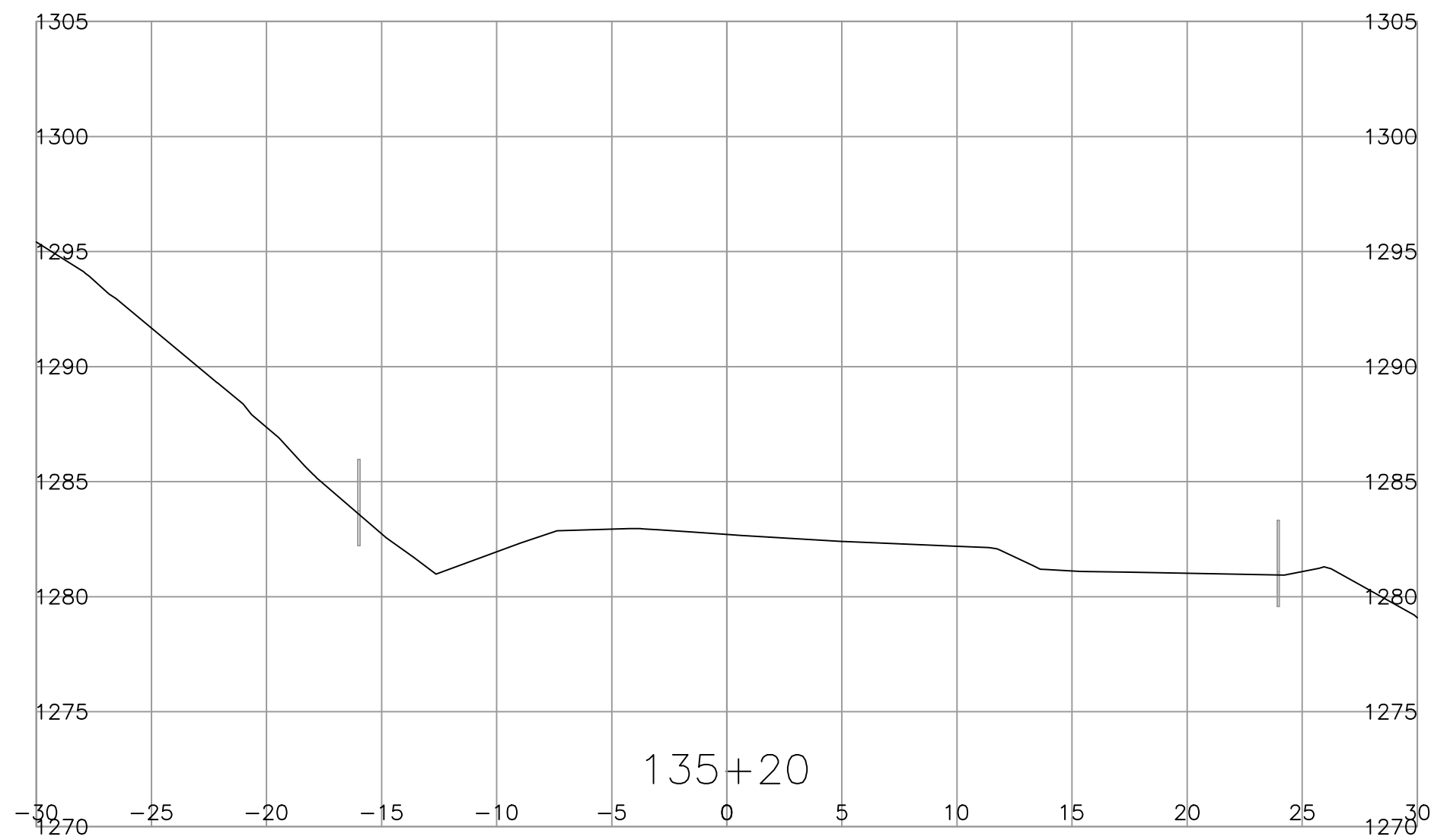
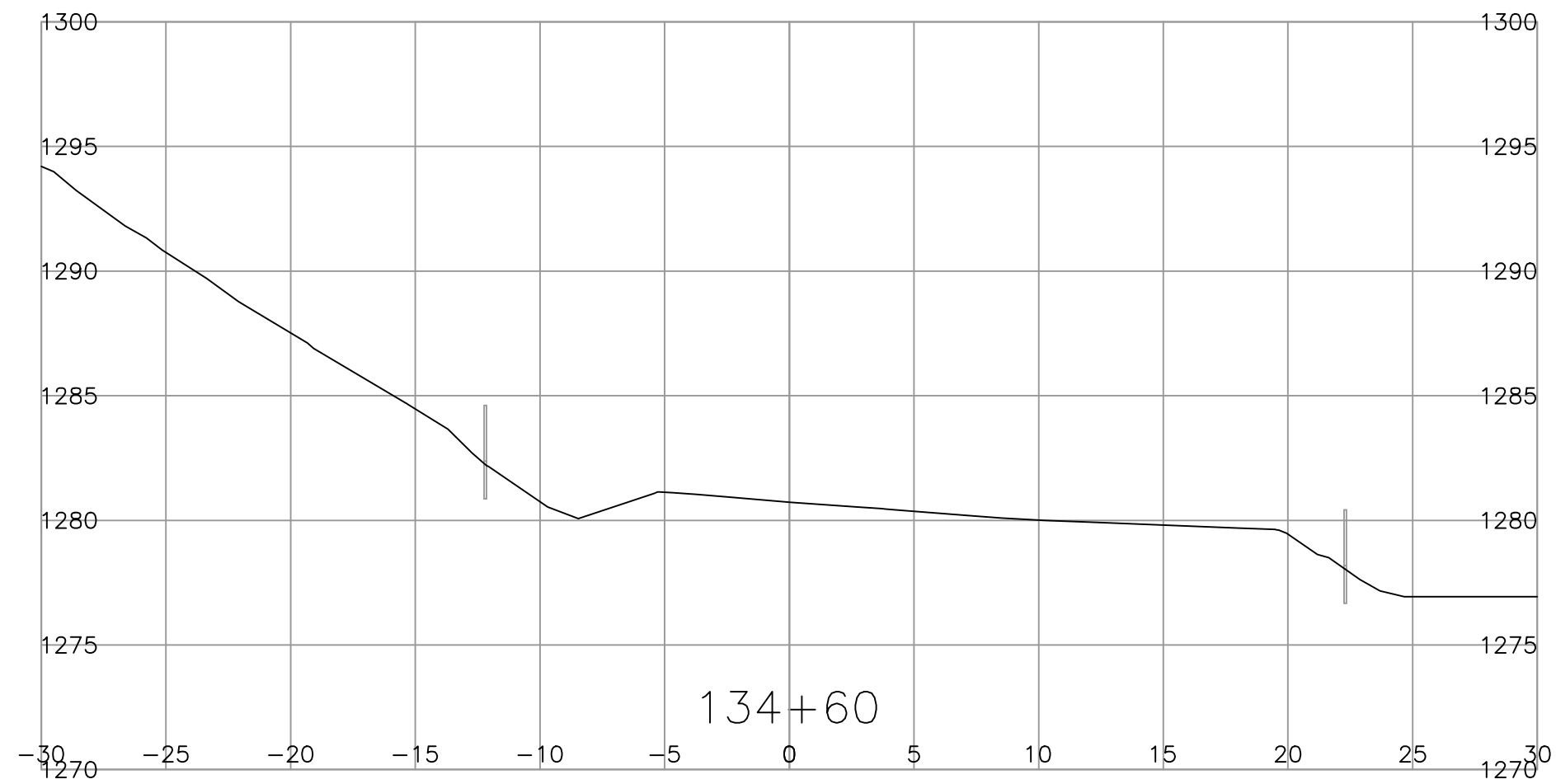
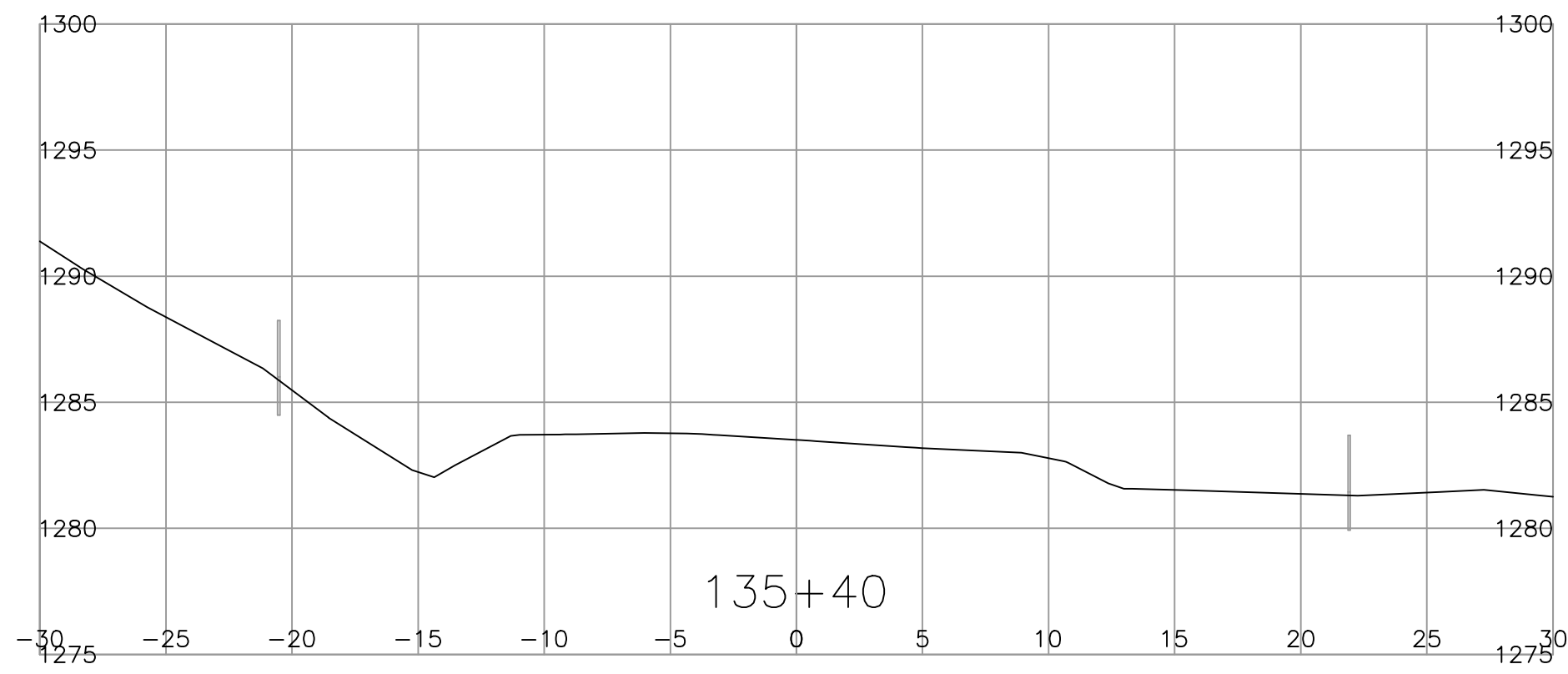
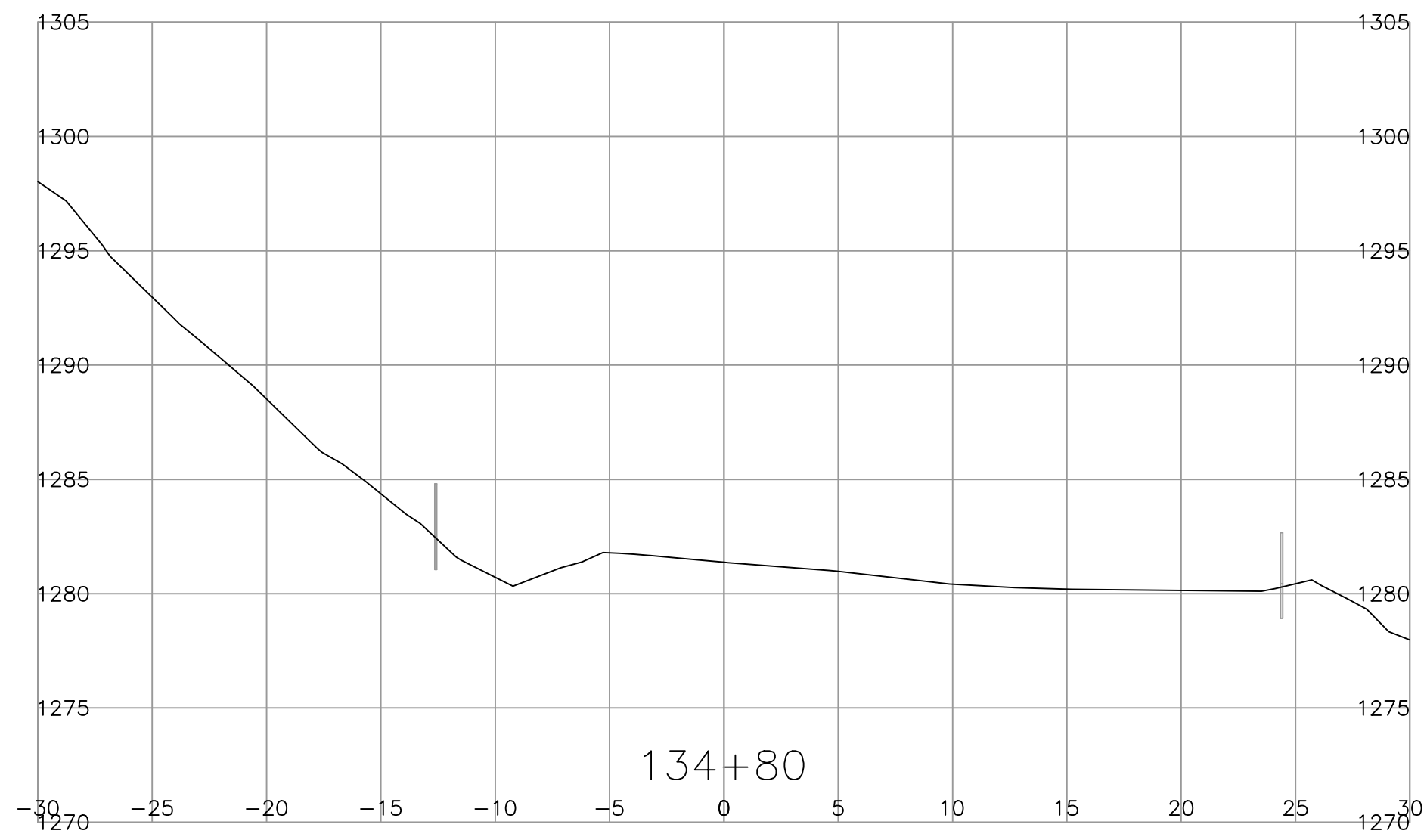
DESIGNED _____ C. ATKINSON DATE 2024-04-30
QUALITY CONTROL _____ DATE _____
QUALITY ASSURANCE _____ DATE _____
DRAWN _____ C. ATKINSON DATE 2024-04-30

SCALE 0 2 1:250 12m

SECTION
HWY # 3
RADIUM WILDLIFE FENCING
STA. 123+40.000 to STA. 145+00.000

PROJECT NUMBER 25261-0003 REG 2 DRAWING NUMBER SHEET 7 REV -

PLOT DATE: 2024/04/11 N:\HWY DESIGN and SURVEY\Design\Projects\SIR\Hwy 3_ Wildlife Connectivity Project_2019\00-C3D-P2\DrawingProduction\100_Plans\101 - PHASE 2.dwg



FOR INFORMATION ONLY

REV	DATE	REVISIONS	NAME



MINISTRY OF TRANSPORTATION AND INFRASTRUCTURE
SOUTHERN INTERIOR REGION
HIGHWAY ENGINEERING AND GEOMATICS



CAD FILENAME _____
FILE NUMBER _____
PLOT DATE _____

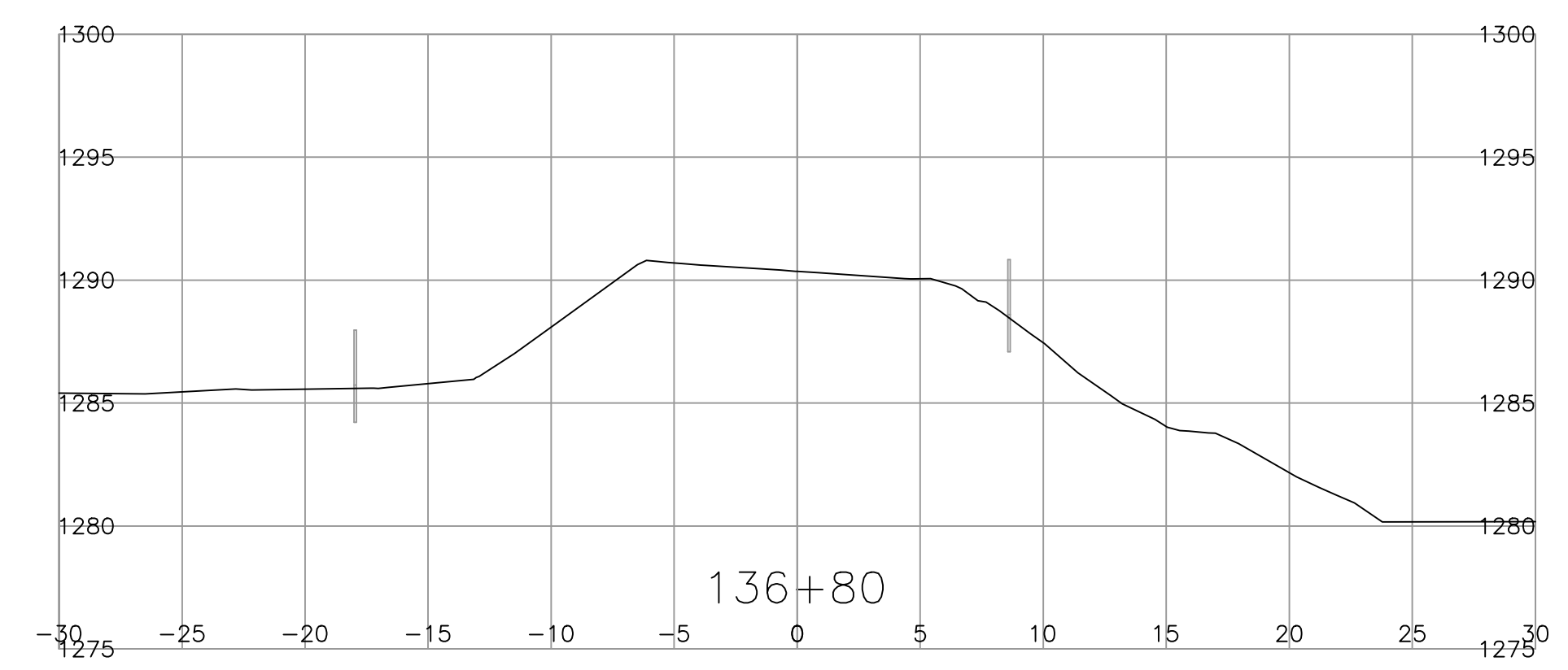
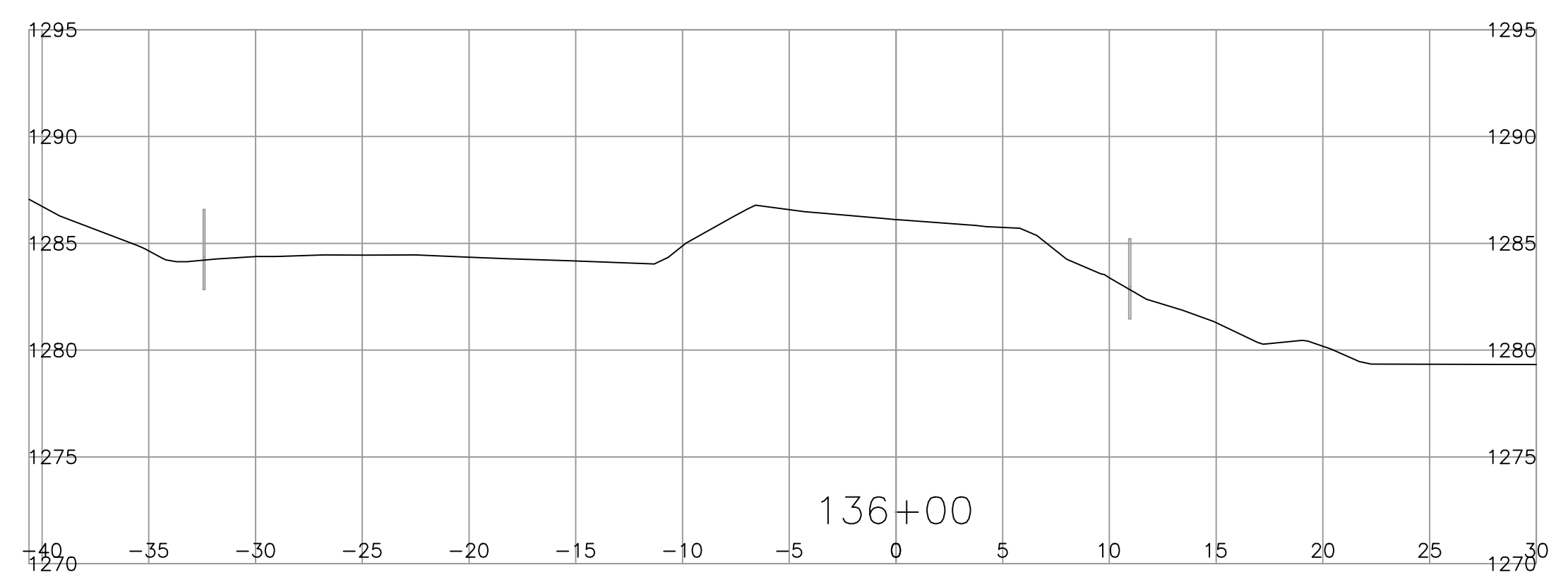
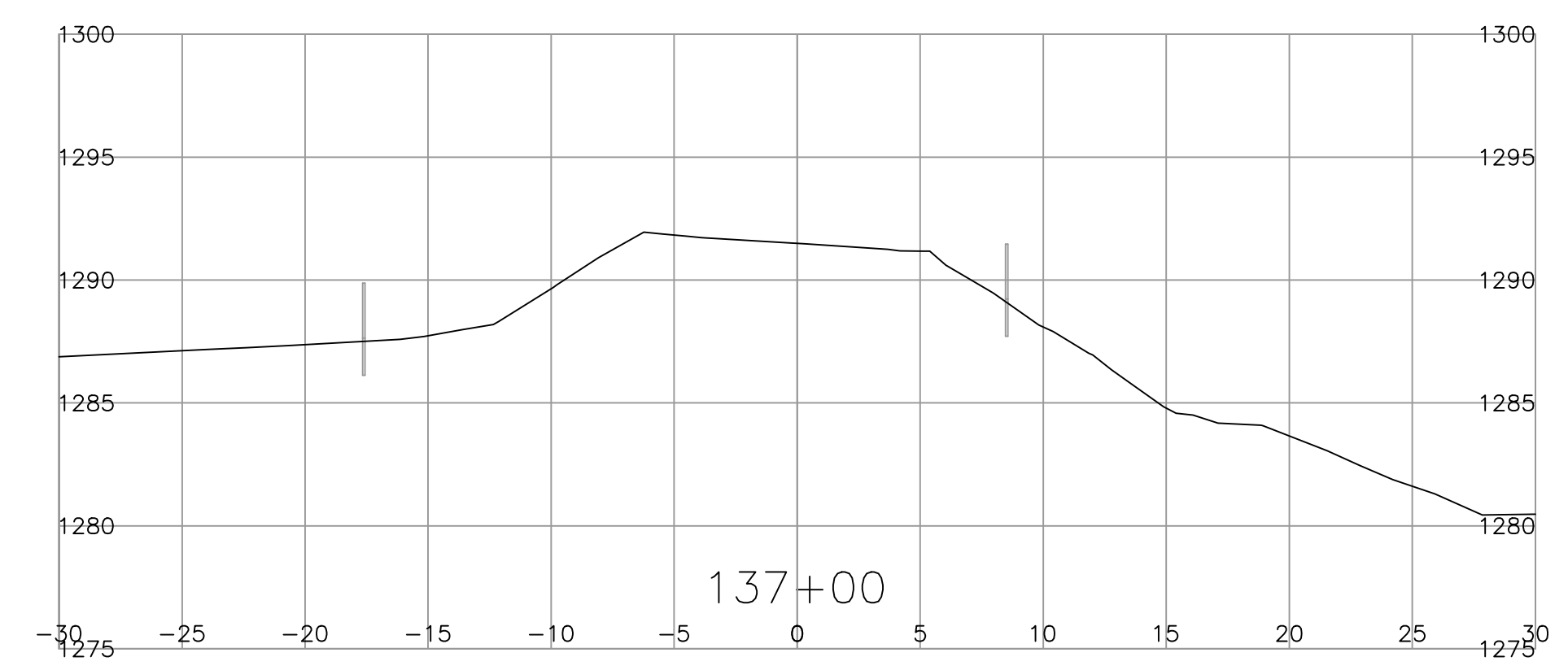
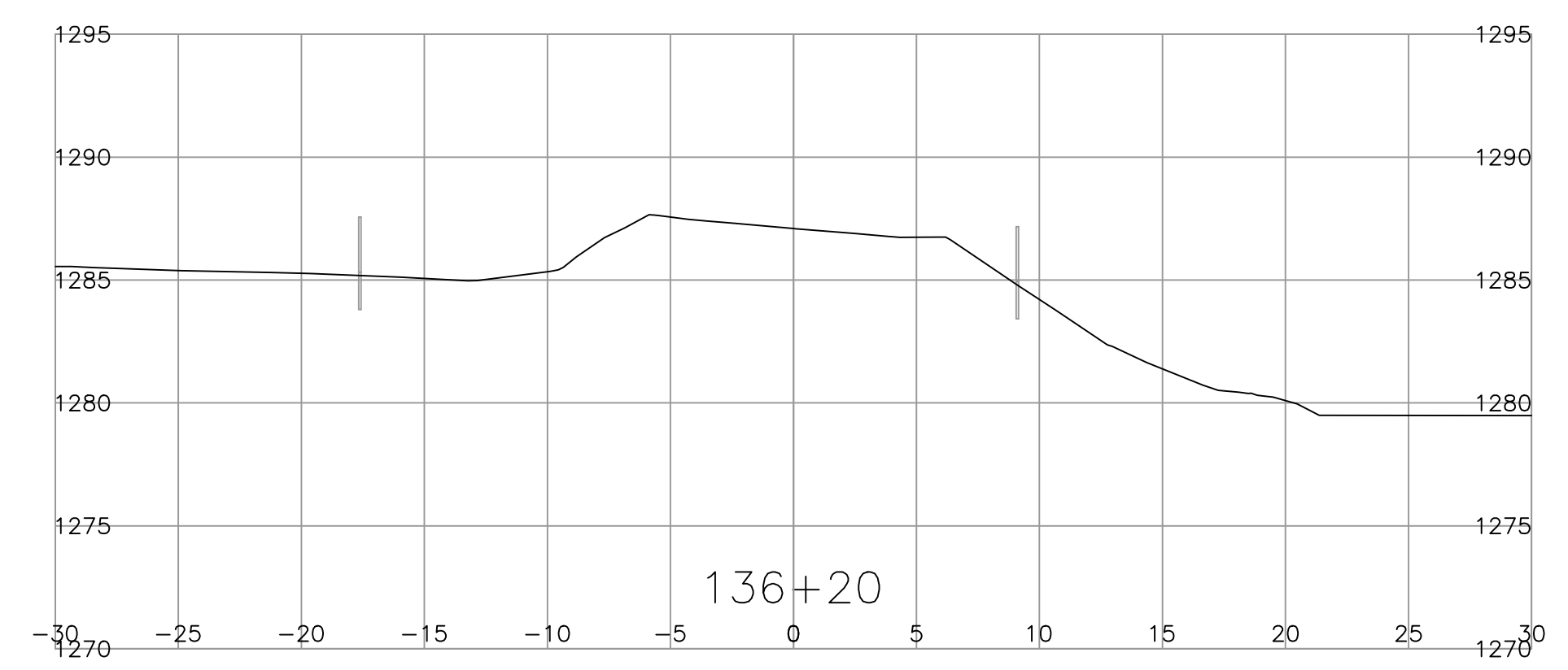
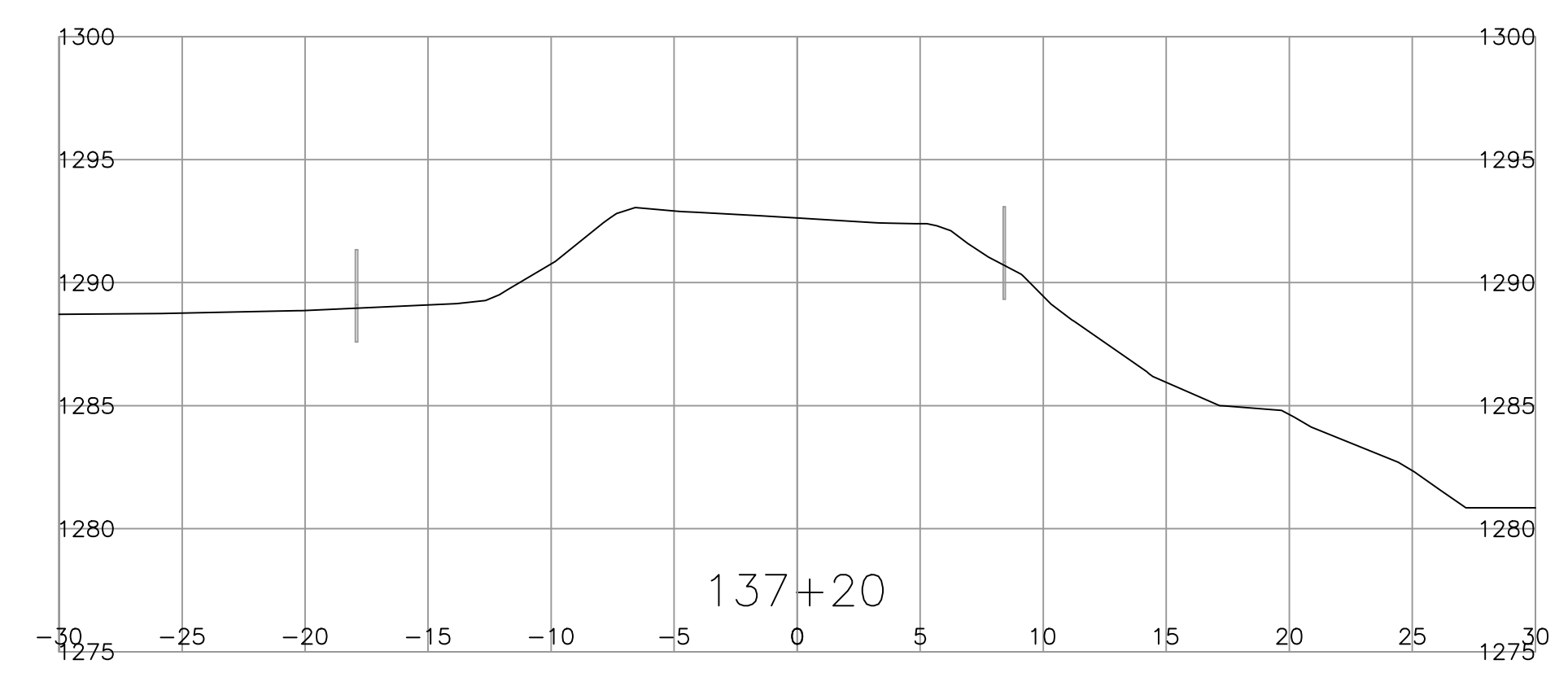
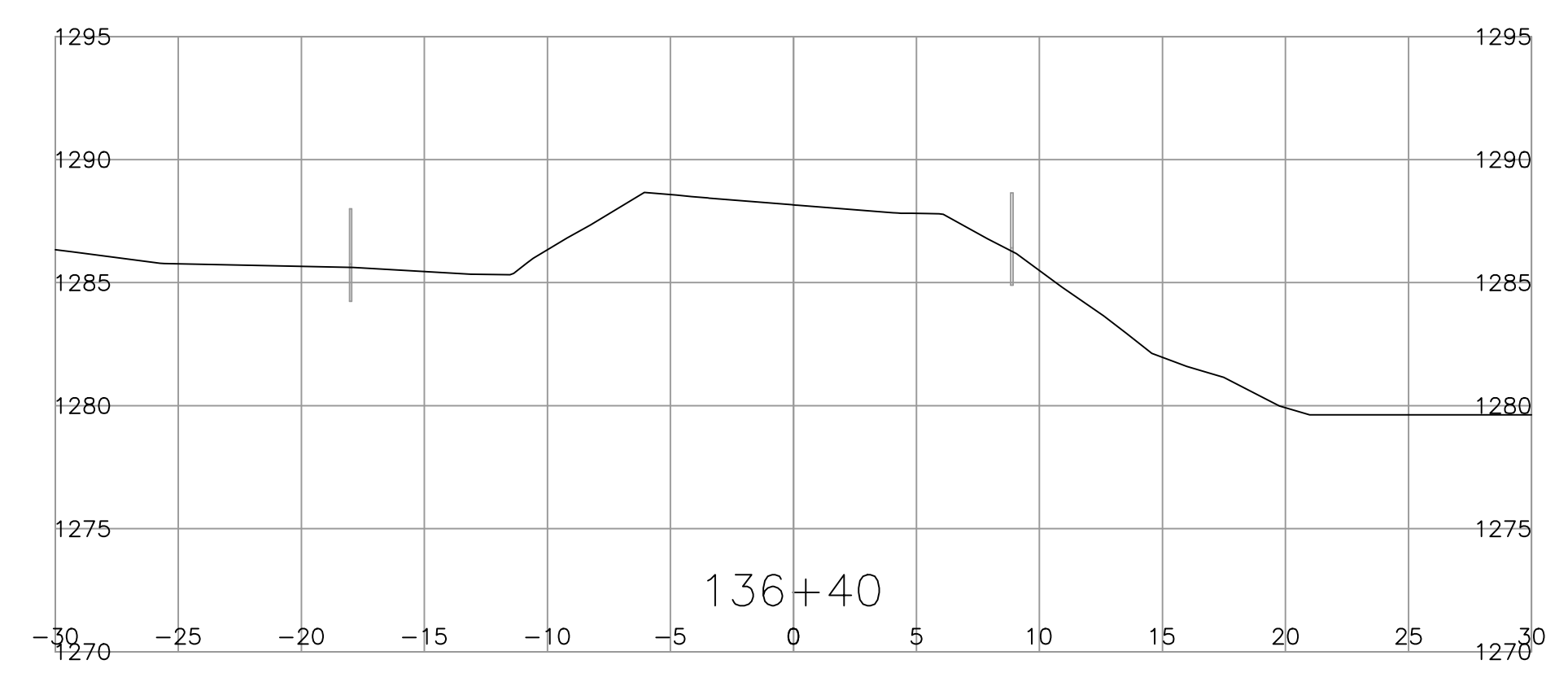
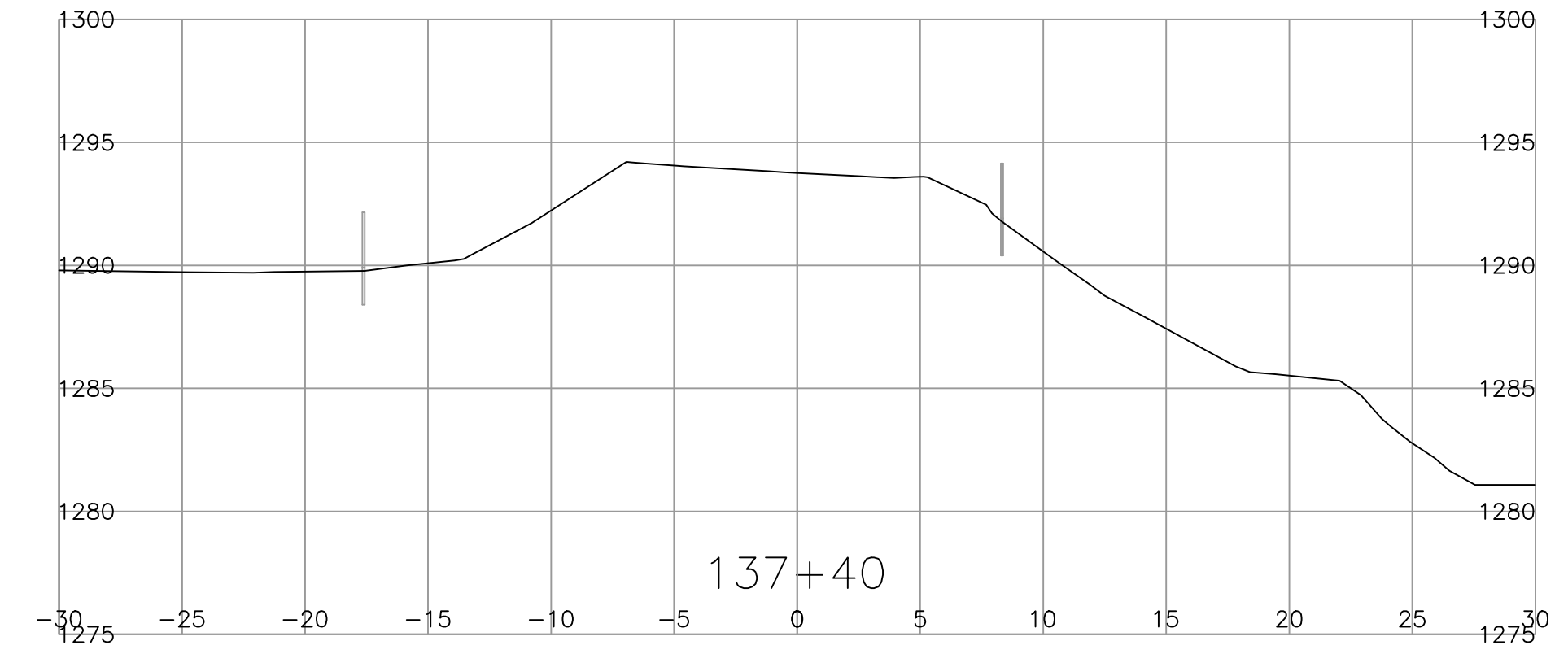
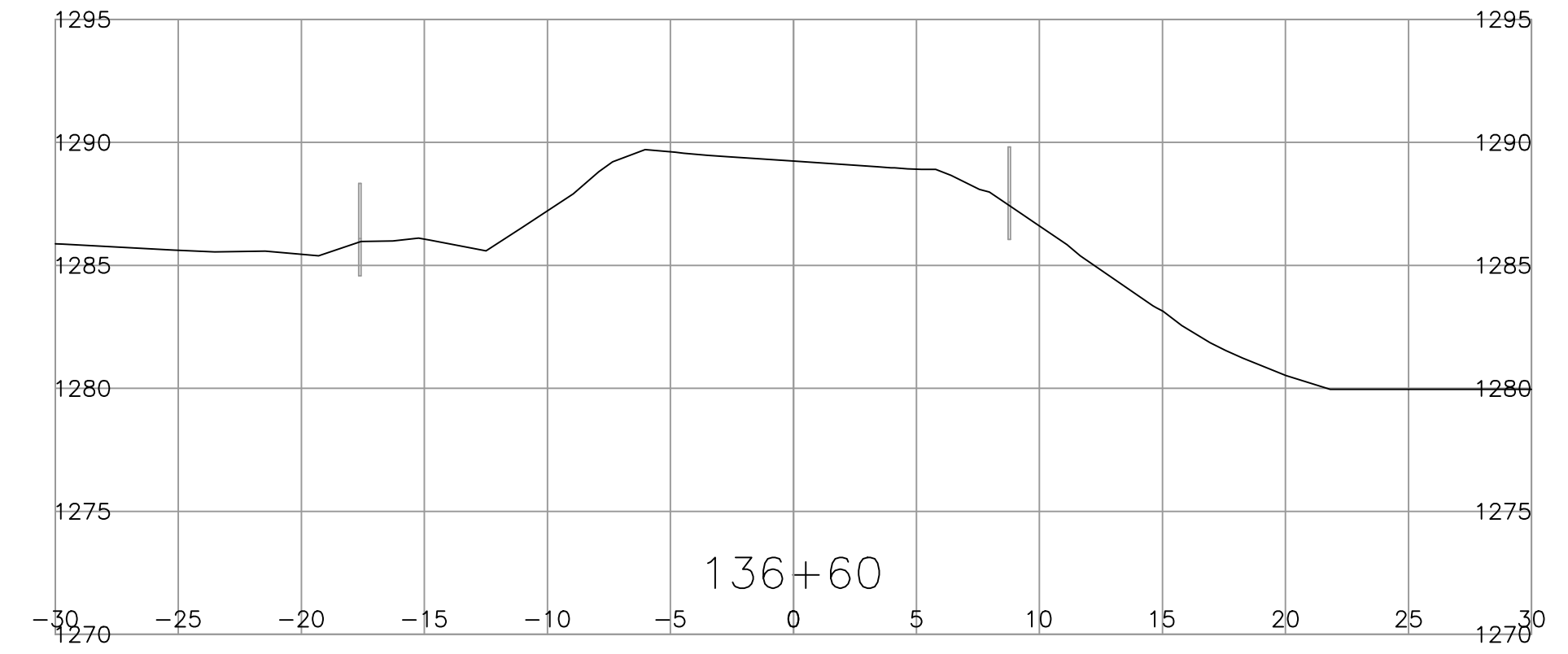
DESIGNED _____ C. ATKINSON DATE 2024-04-30
QUALITY CONTROL _____ DATE _____
QUALITY ASSURANCE _____ DATE _____
DRAWN _____ C. ATKINSON DATE 2024-04-30

SCALE 0 2 1:250 12m

SECTION
HWY # 3
RADIUM WILDLIFE FENCING
STA. 123+40.000 to STA. 145+00.000


PROJECT NUMBER 25261-0003 REG 2 DRAWING NUMBER SHEET 8 REV -

PLOT DATE: 2024/04/11 N:\HWY DESIGN and SURVEY\Design\Projects\SIR\Hwy 3_ Wildlife Connectivity Project_2019\00-C3D-P2\DrawingProduction\100_Plans\101 - PHASE 2.dwg



FOR INFORMATION ONLY

REV	DATE	REVISIONS	NAME




BRITISH COLUMBIA

MINISTRY OF TRANSPORTATION AND INFRASTRUCTURE

SOUTHERN INTERIOR REGION

HIGHWAY ENGINEERING AND GEOMATICS



CAD FILENAME _____

FILE NUMBER _____

PLOT DATE _____

DESIGNED _____ C. ATKINSON DATE 2024-04-30

QUALITY CONTROL _____ DATE _____

QUALITY ASSURANCE _____ DATE _____

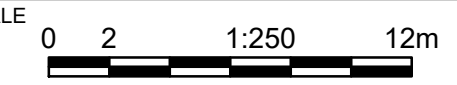
DRAWN _____ C. ATKINSON DATE 2024-04-30

SECTION

HWY # 3

RADIUM WILDLIFE FENCING

STA. 123+40.000 to STA. 145+00.000

SCALE 

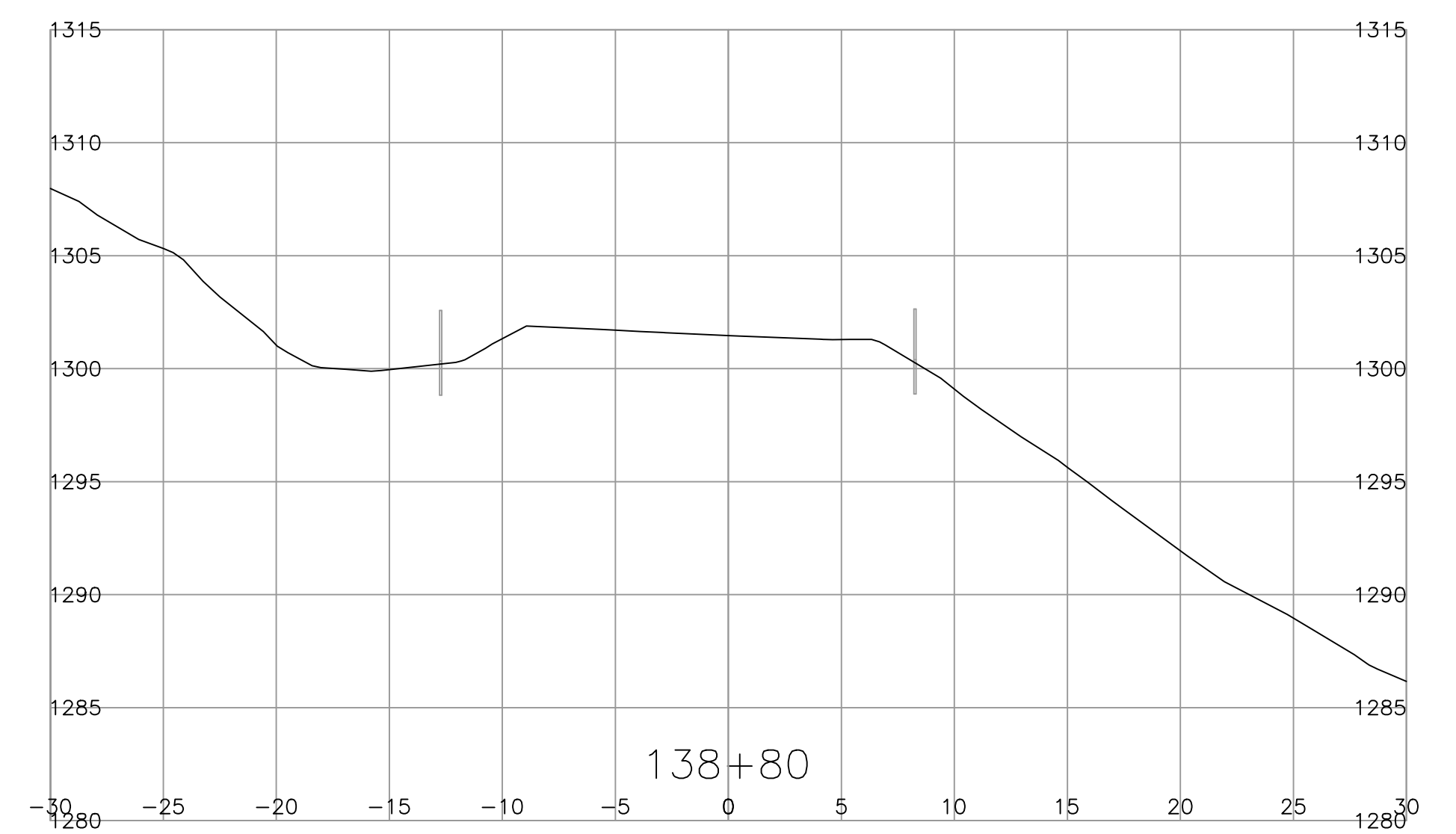
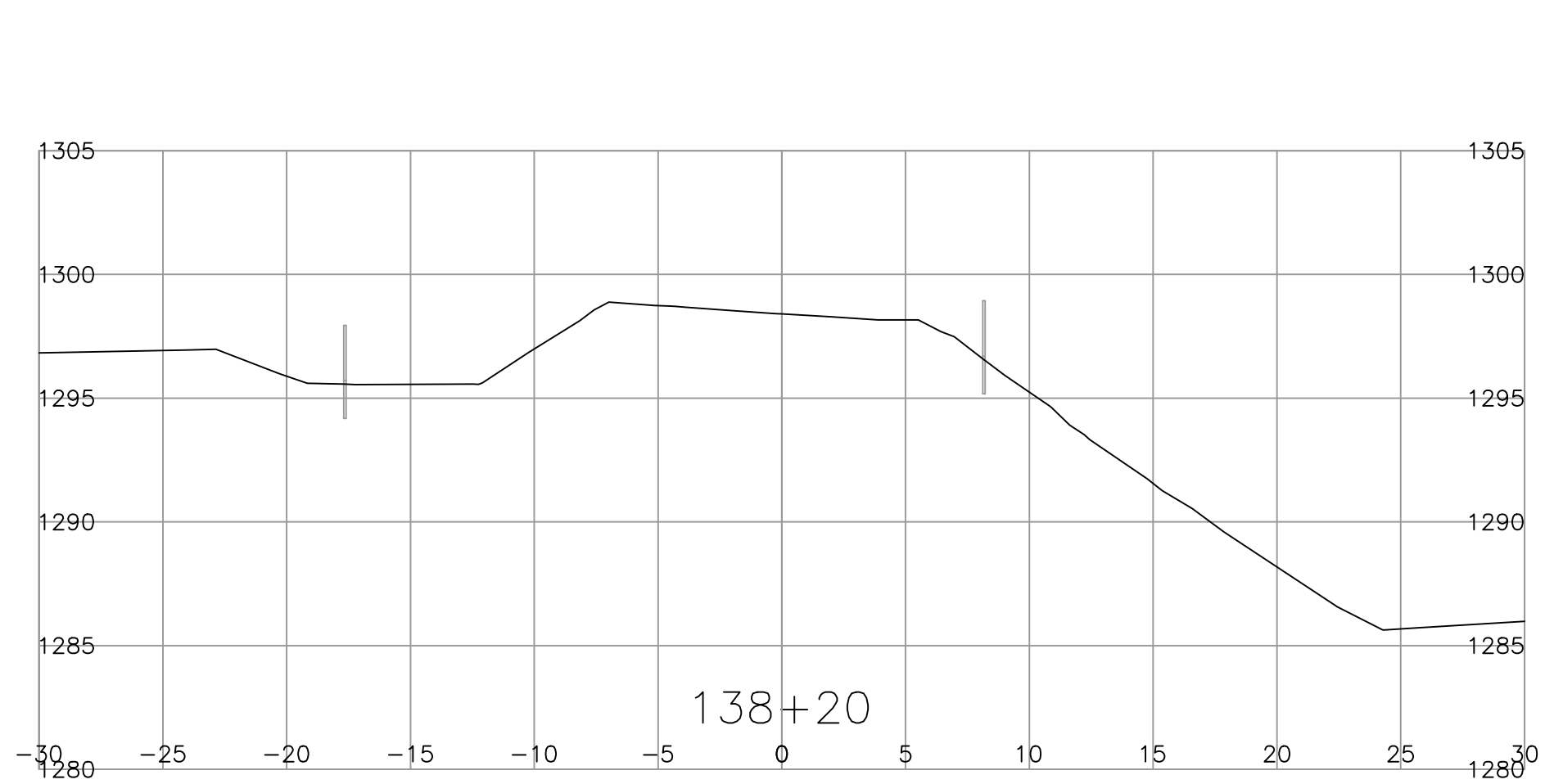
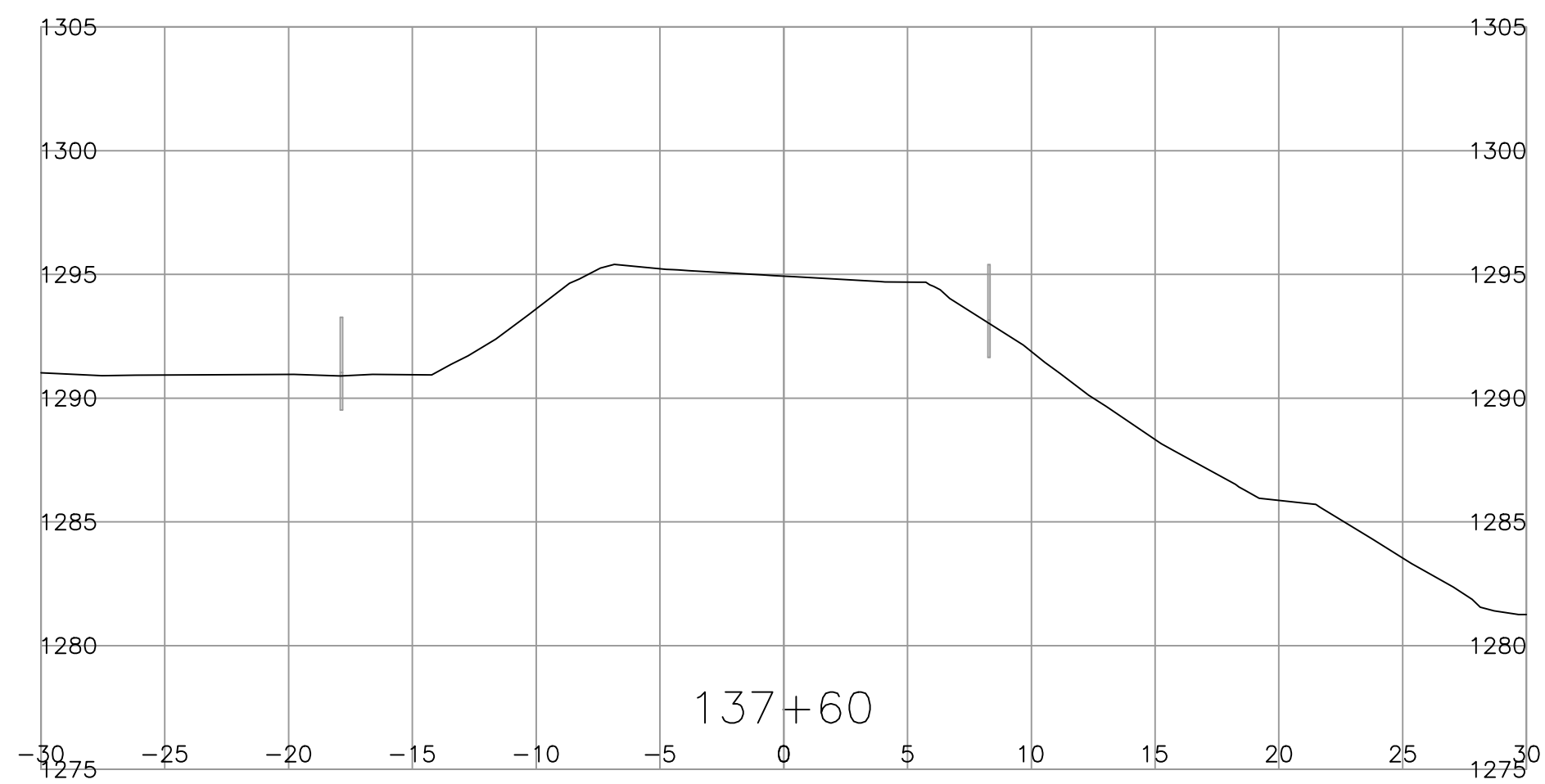
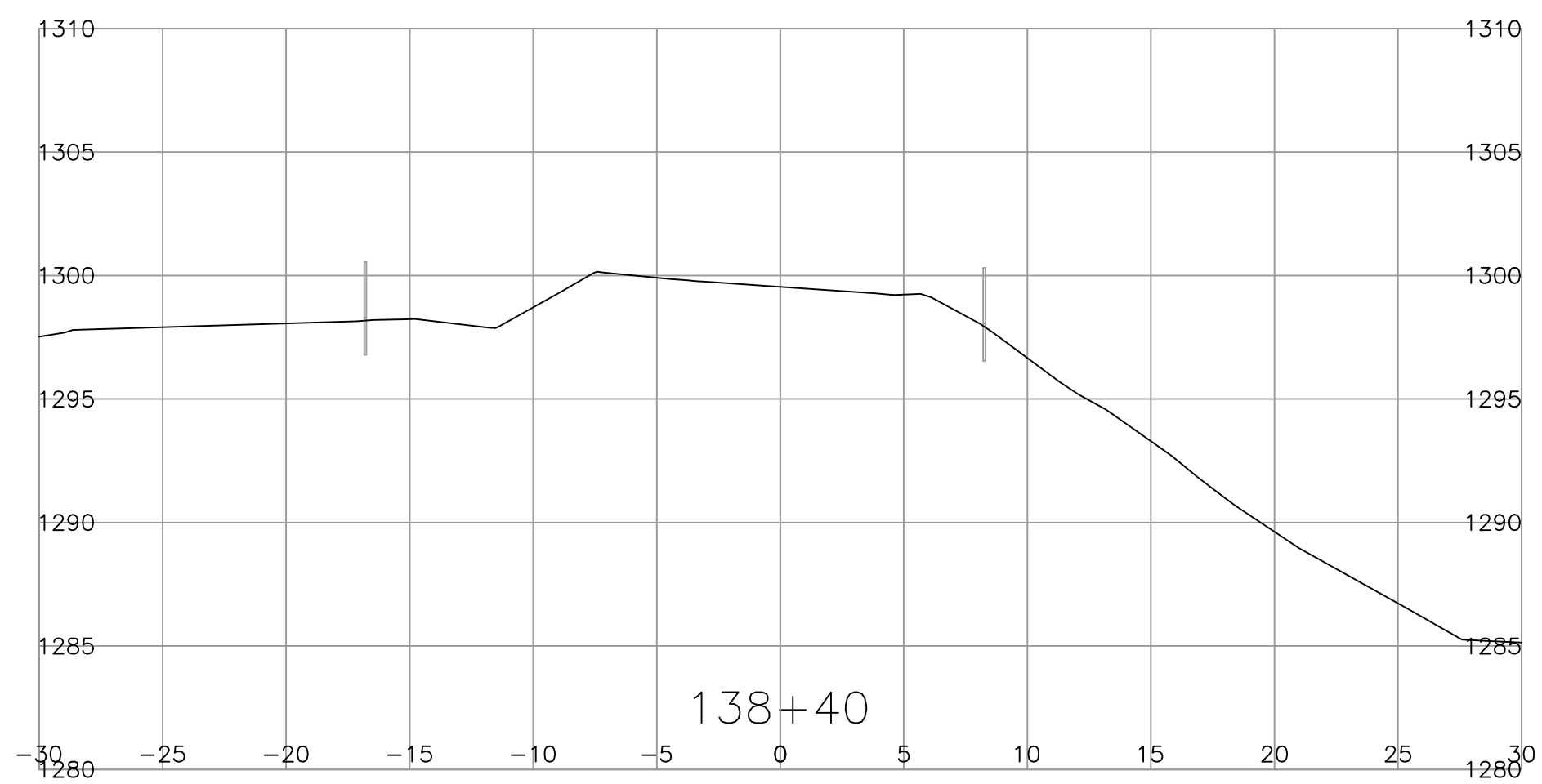
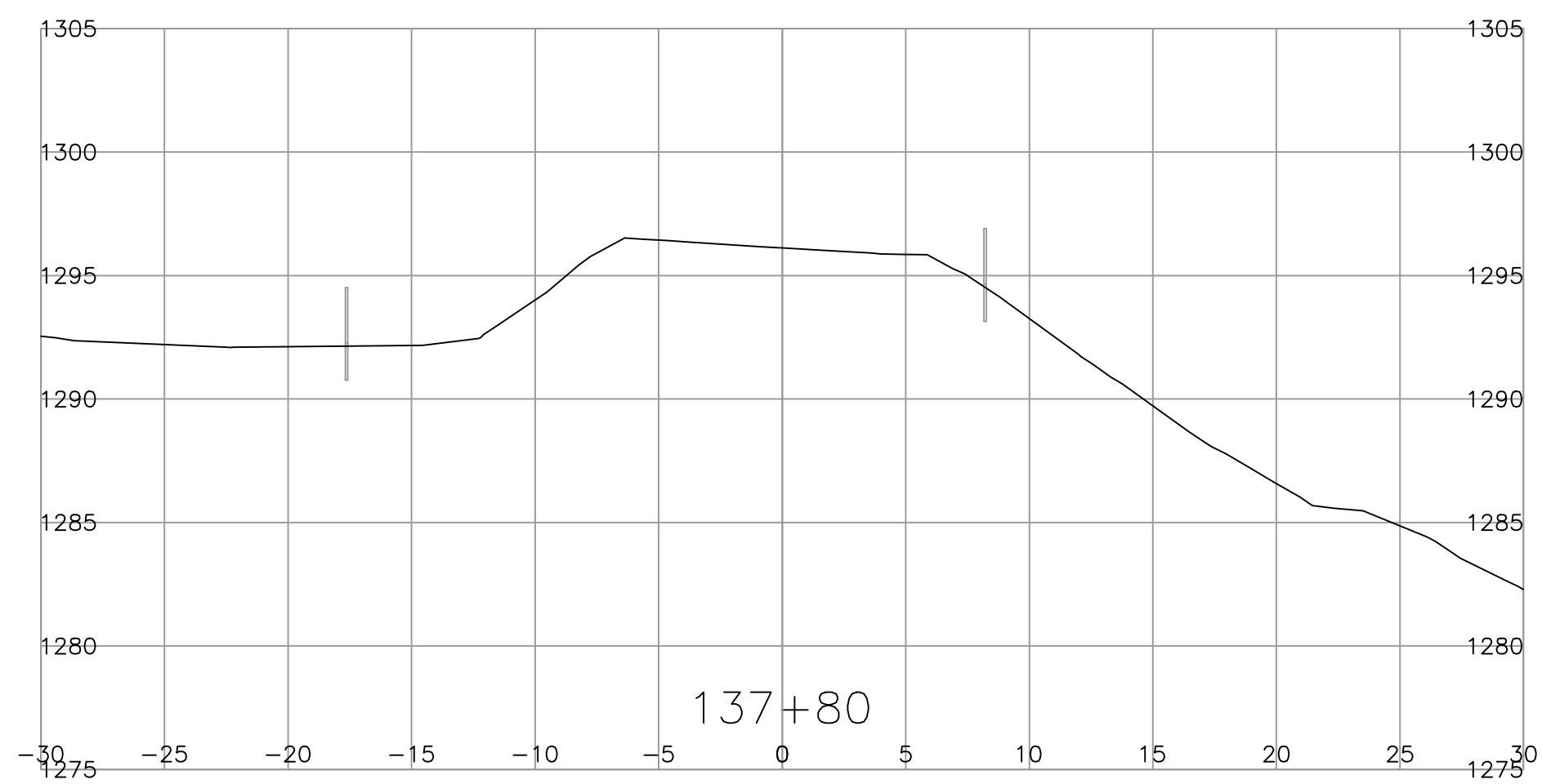
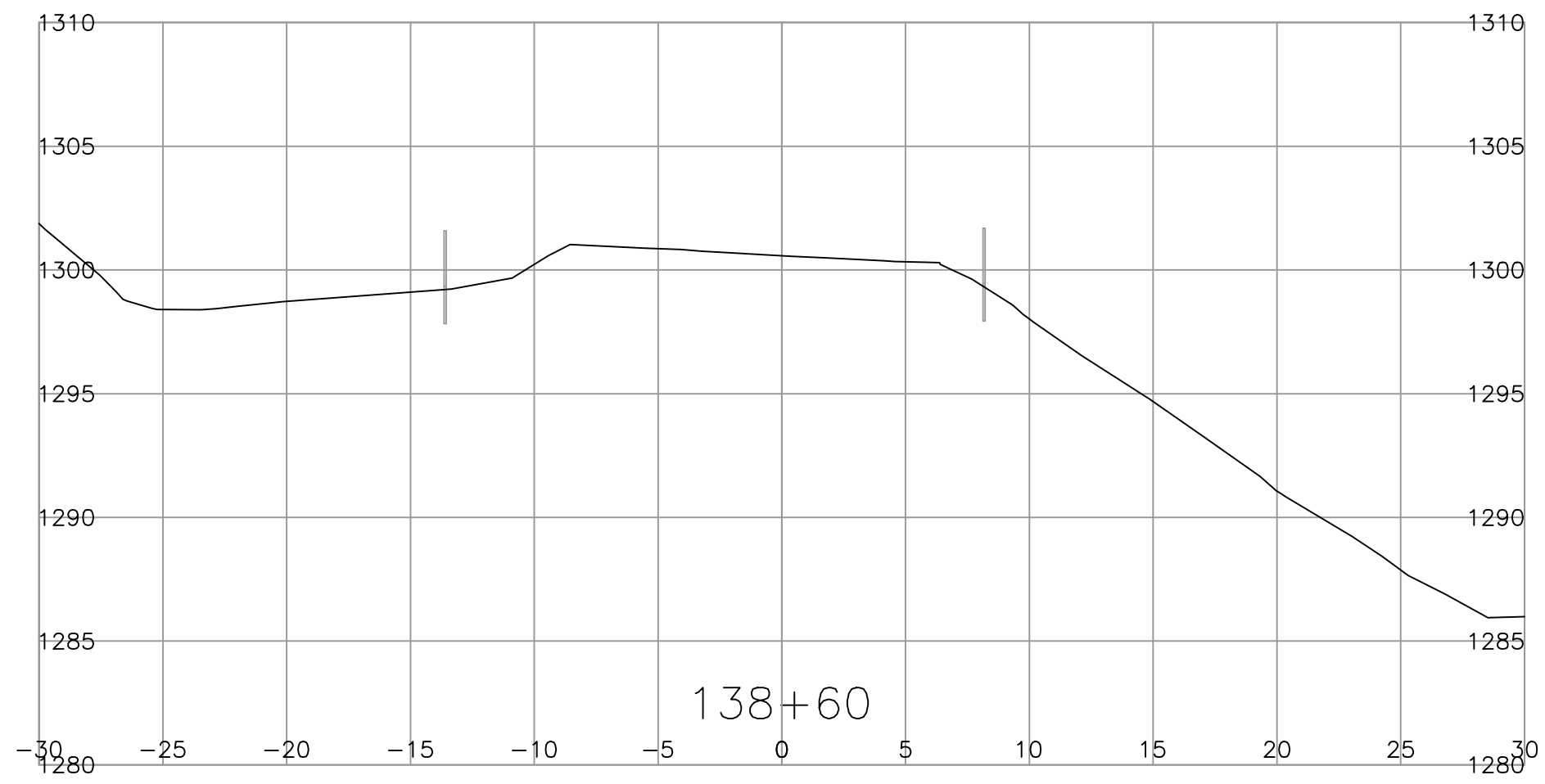
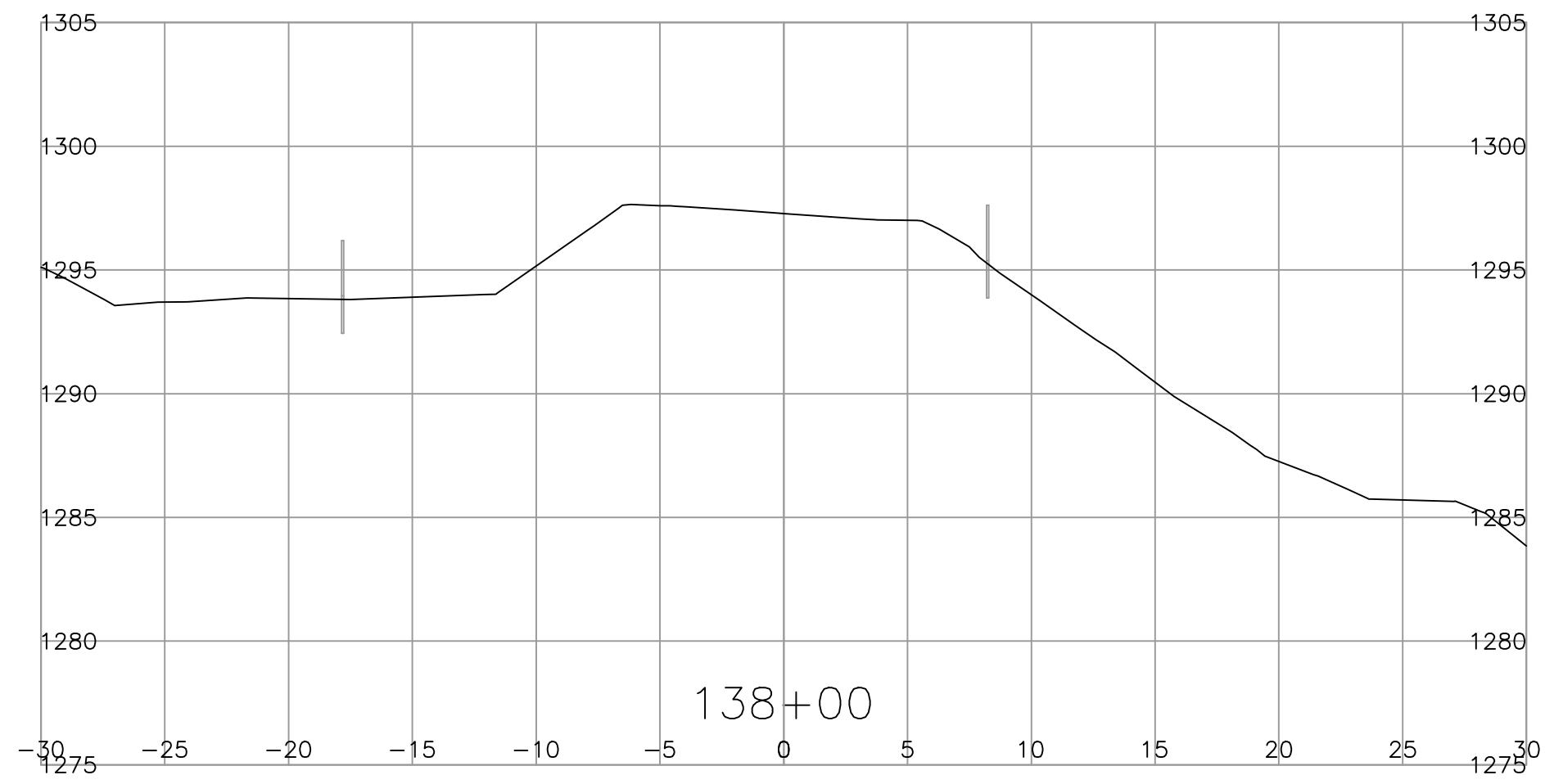
PROJECT NUMBER 25261-0003

REG 2

DRAWING NUMBER SHEET 9

REV -

PLOT DATE: 2024/04/11 N:\HWY DESIGN and SURVEY\Design\Projects\SIR\Hwy 3_ Wildlife Connectivity Project_2019\00-C3D-P2\DrawingProduction\100_Plans\101 - PHASE 2.dwg



FOR INFORMATION ONLY

REV	DATE	REVISIONS	NAME



MINISTRY OF TRANSPORTATION
AND INFRASTRUCTURE
SOUTHERN INTERIOR REGION
HIGHWAY ENGINEERING AND GEOMATICS



CAD FILENAME _____
FILE NUMBER _____
PLOT DATE _____

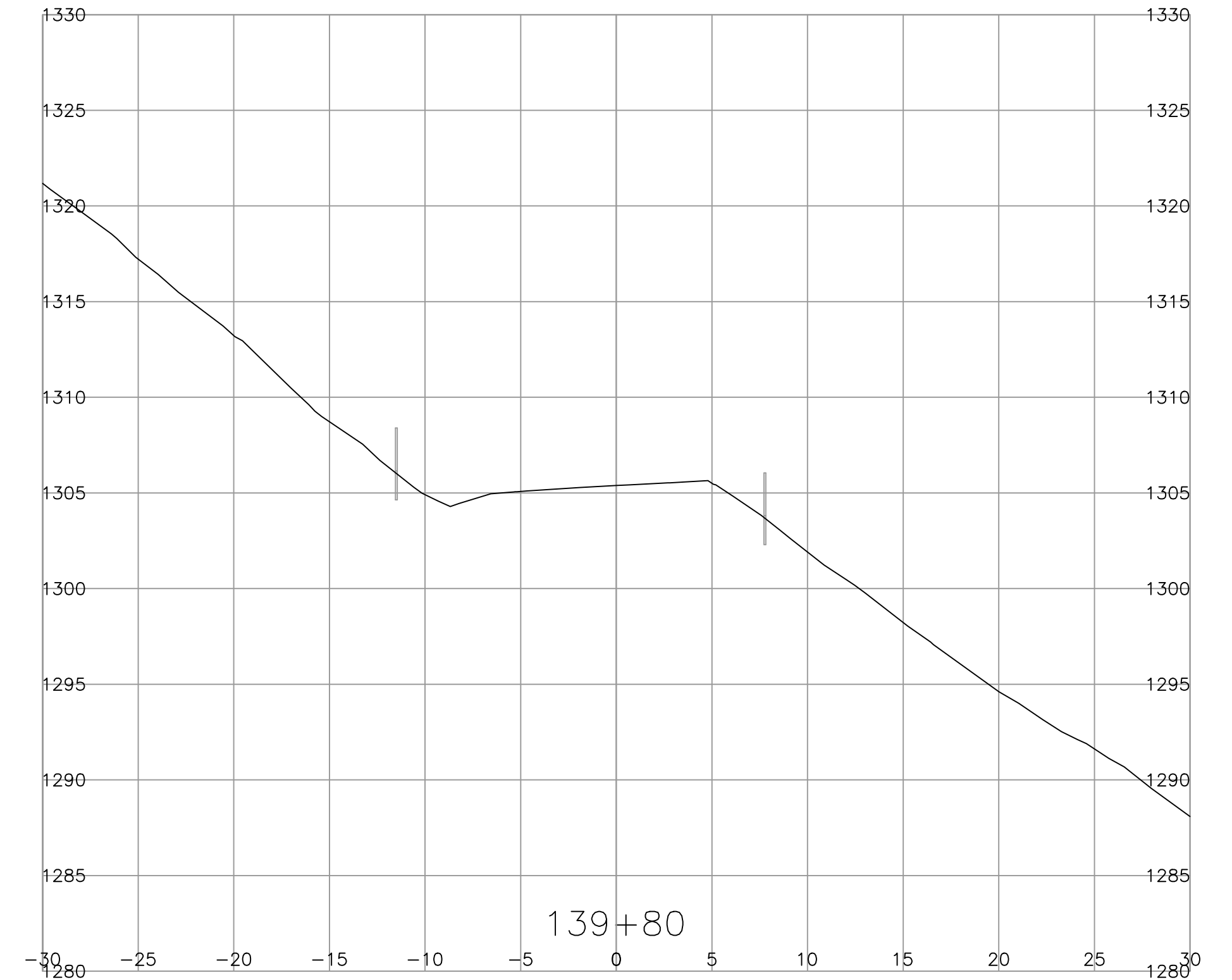
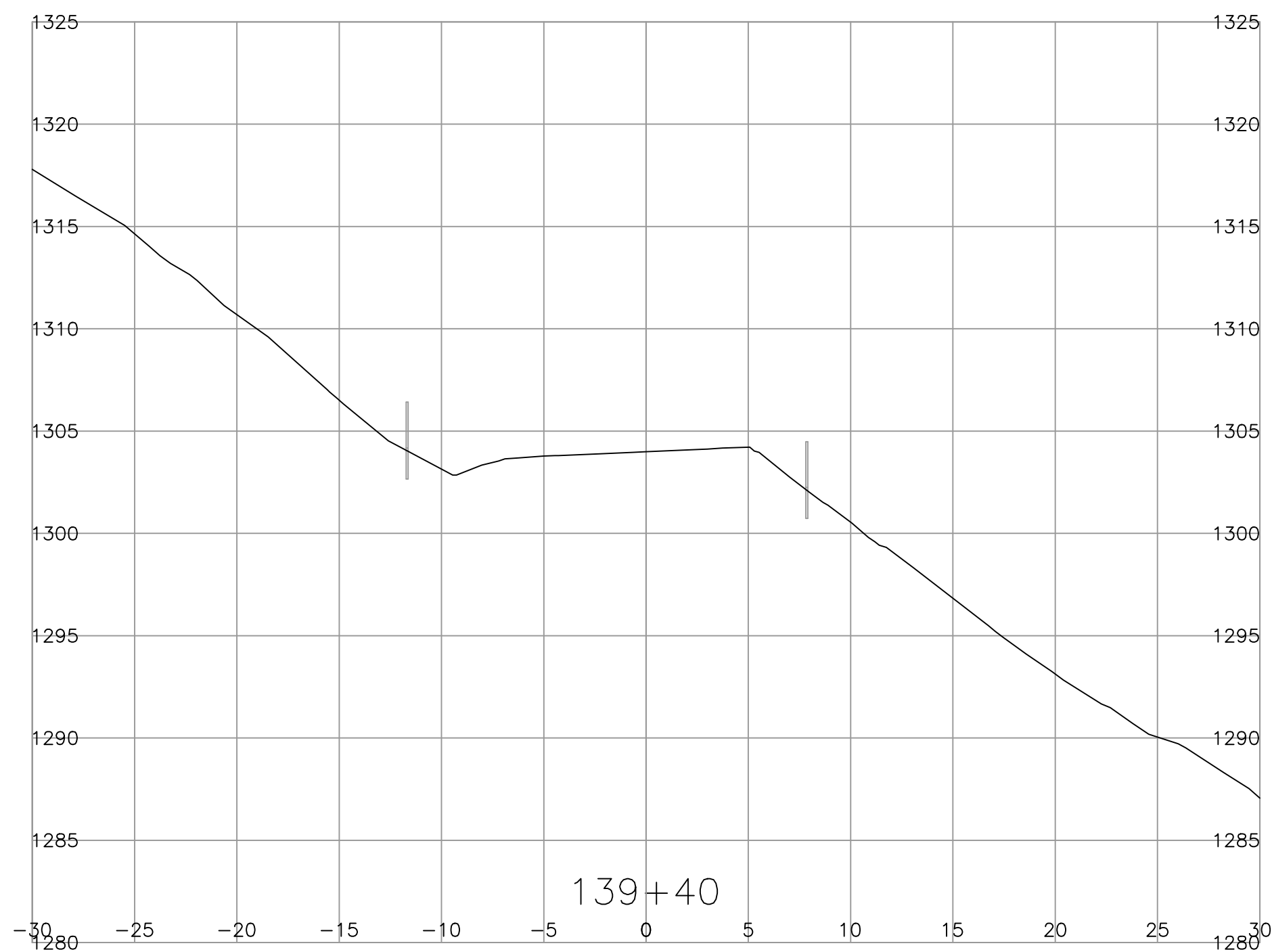
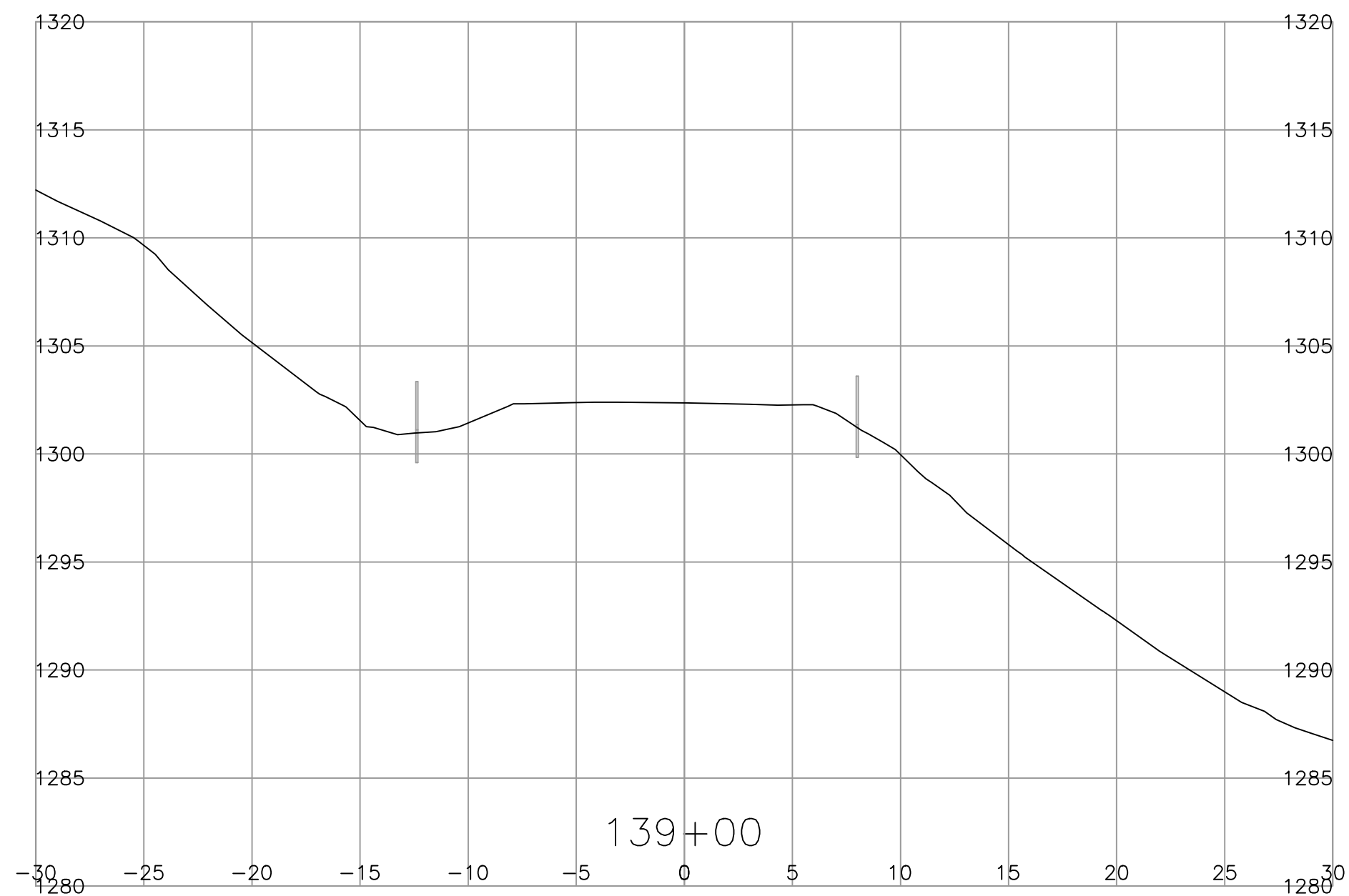
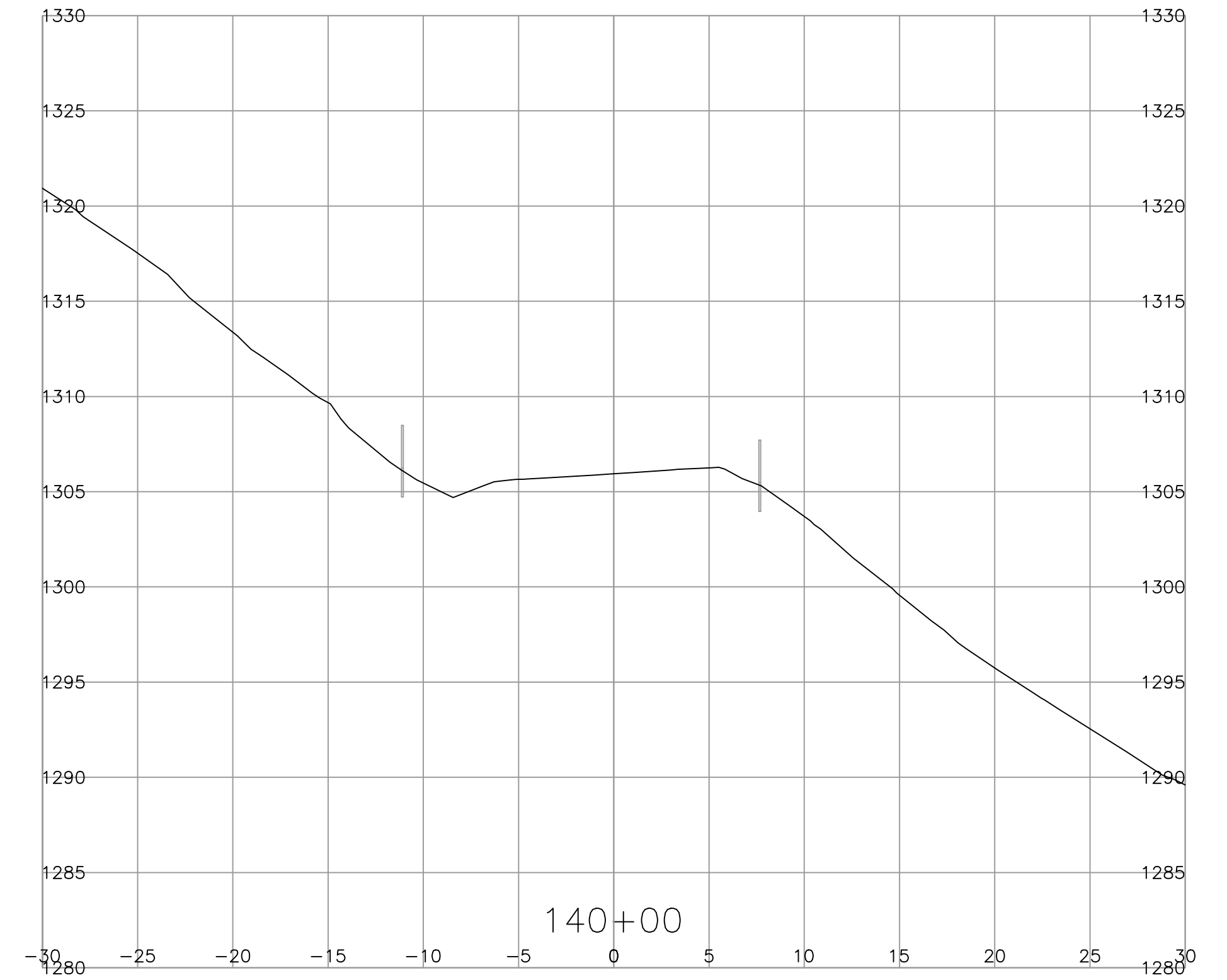
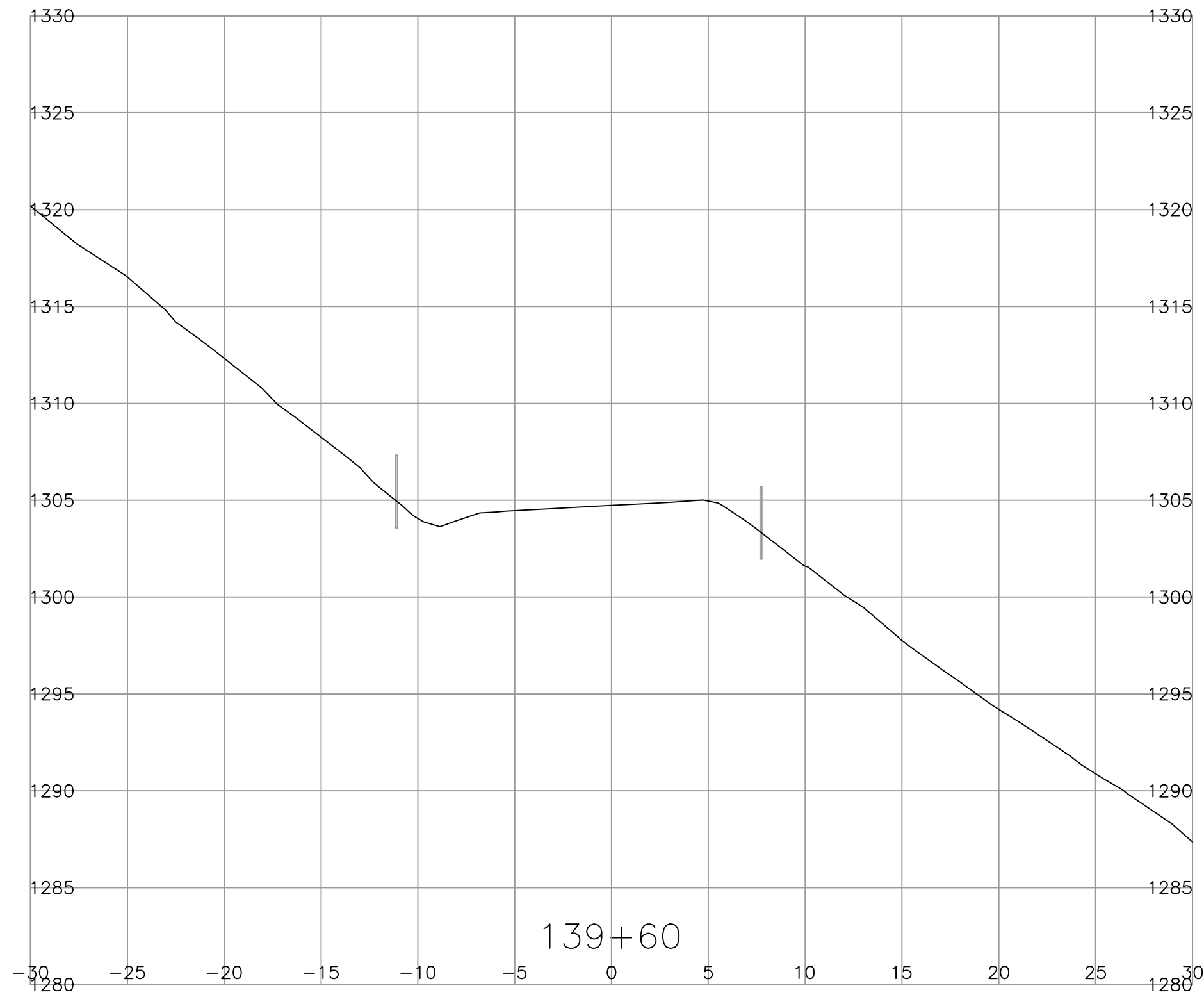
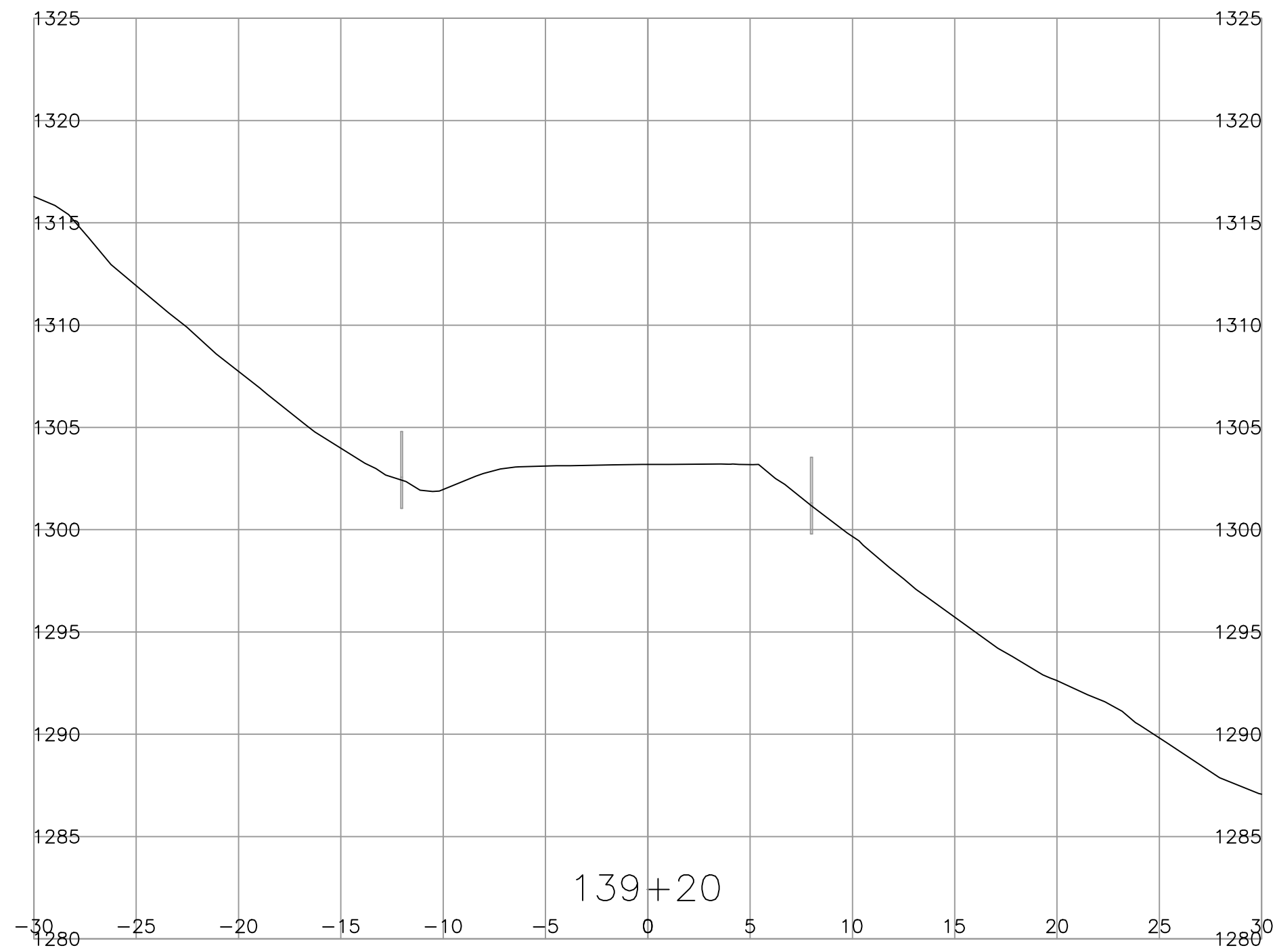
DESIGNED _____ C. ATKINSON DATE 2024-04-30
QUALITY CONTROL _____ DATE _____
QUALITY ASSURANCE _____ DATE _____
DRAWN _____ C. ATKINSON DATE 2024-04-30

SCALE 0 2 1:250 12m

SECTION
HWY # 3
RADIUM WILDLIFE FENCING
STA. 123+40.000 to STA. 145+00.000

PROJECT NUMBER 25261-0003 REG 2 DRAWING NUMBER SHEET 10 REV -

PLOT DATE: 2024/04/11 N:\HWY DESIGN and SURVEY\Design\Projects\SIR\Hwy 3_ Wildlife Connectivity Project_2019\00-C3D-P2\DrawingProduction\100_Plans\101 - PHASE 2.dwg



FOR INFORMATION ONLY

REV	DATE	REVISIONS	NAME



MINISTRY OF TRANSPORTATION AND INFRASTRUCTURE
SOUTHERN INTERIOR REGION
HIGHWAY ENGINEERING AND GEOMATICS



CAD FILENAME _____
FILE NUMBER _____
PLOT DATE _____

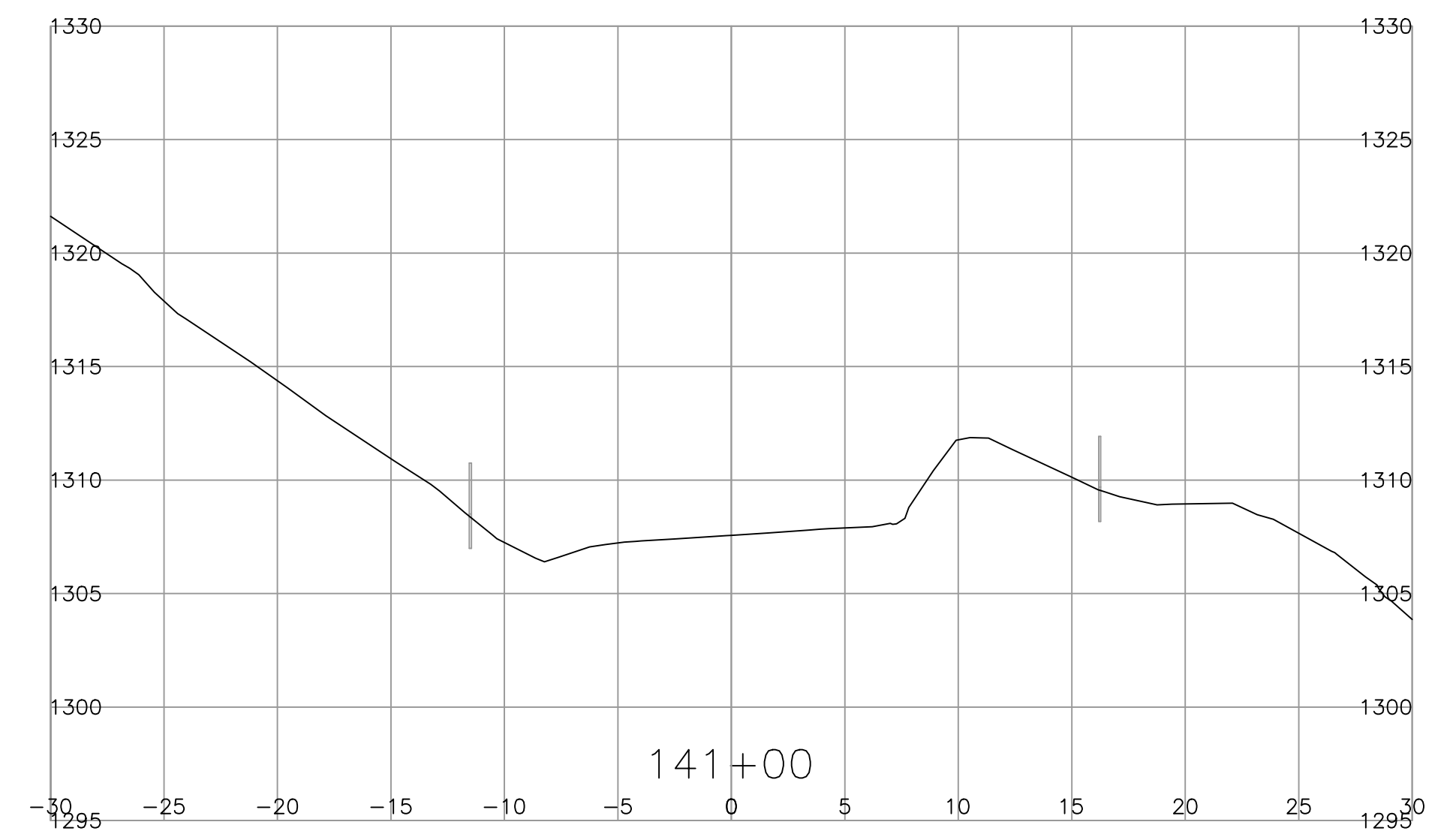
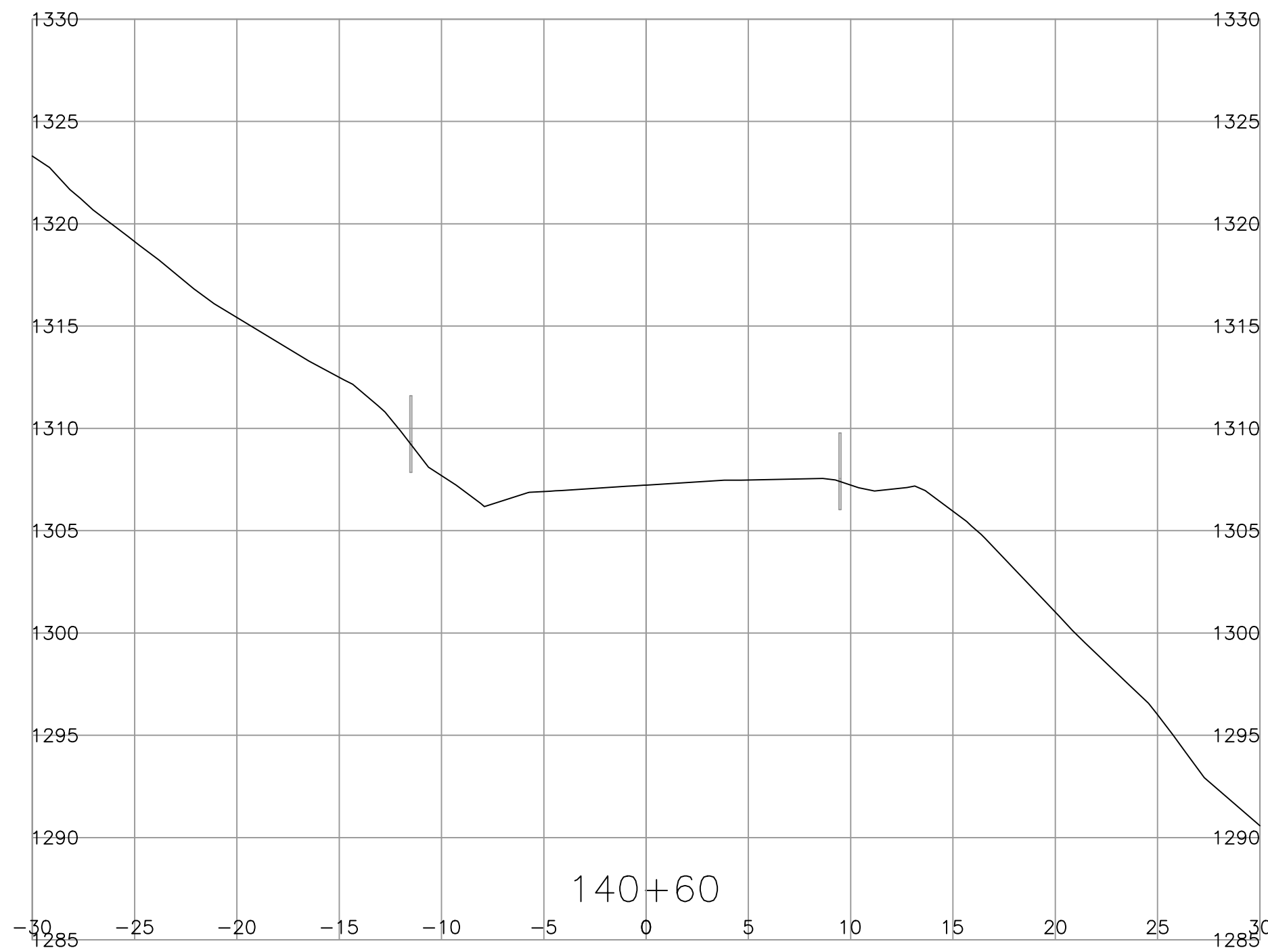
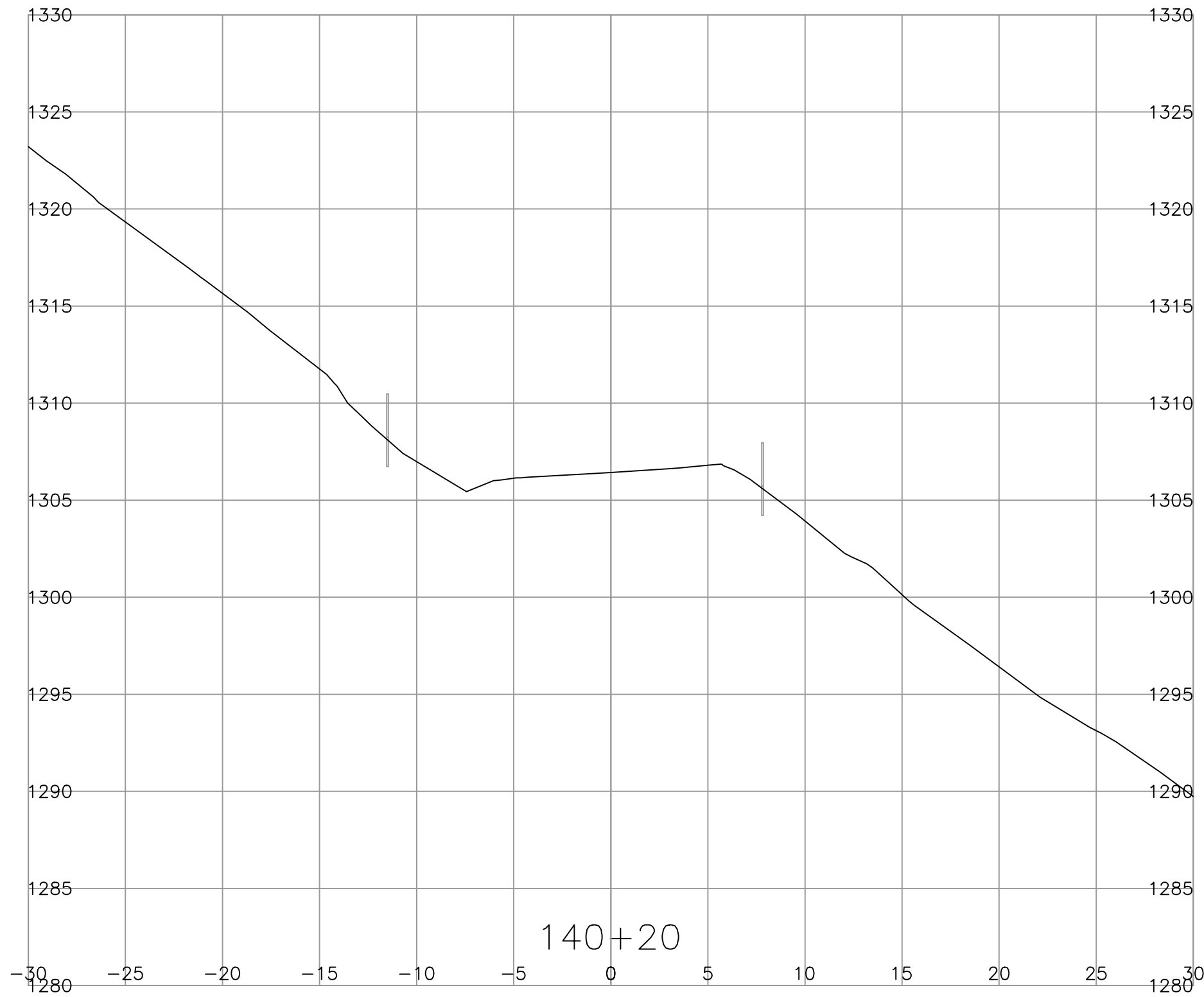
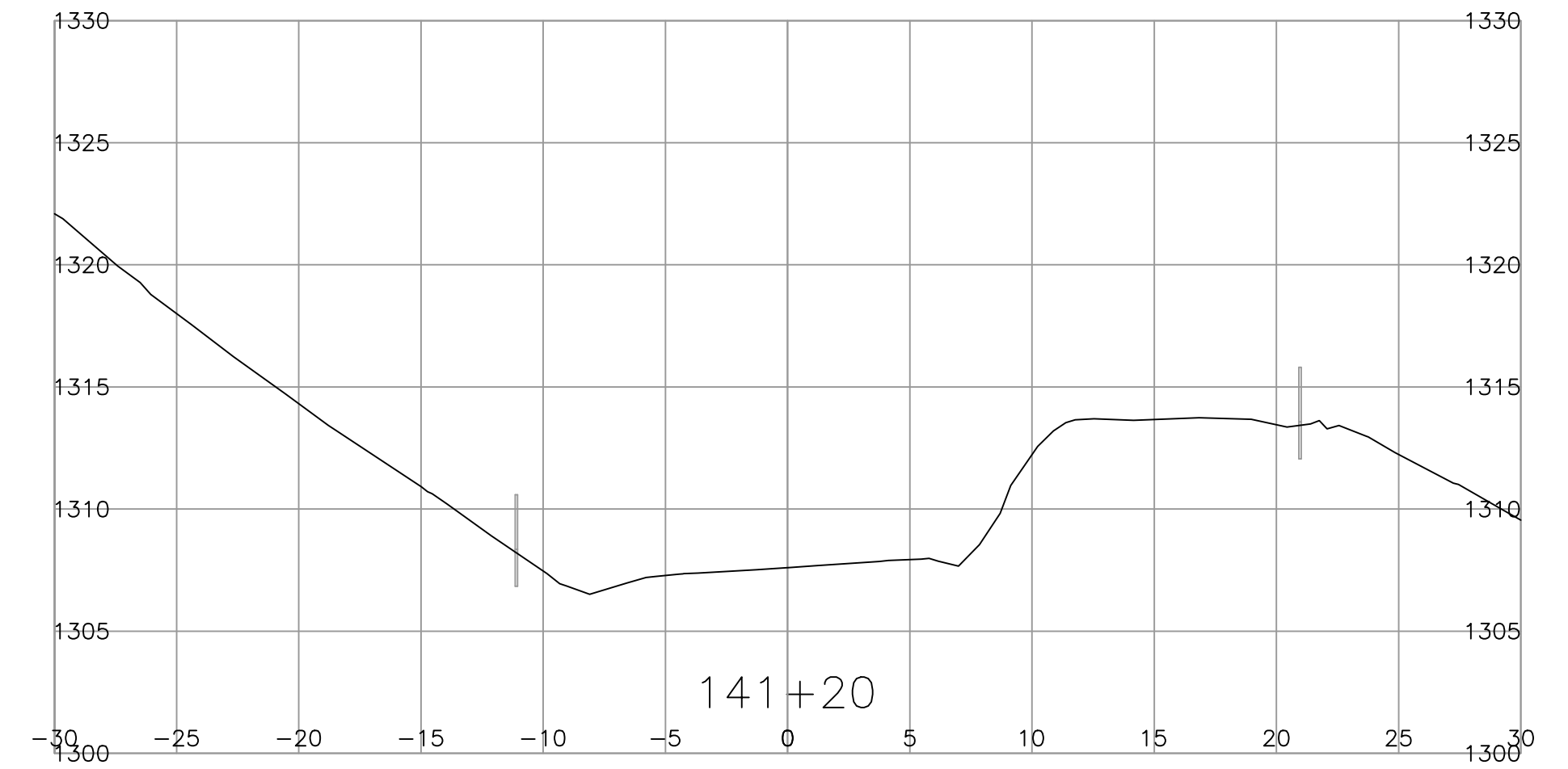
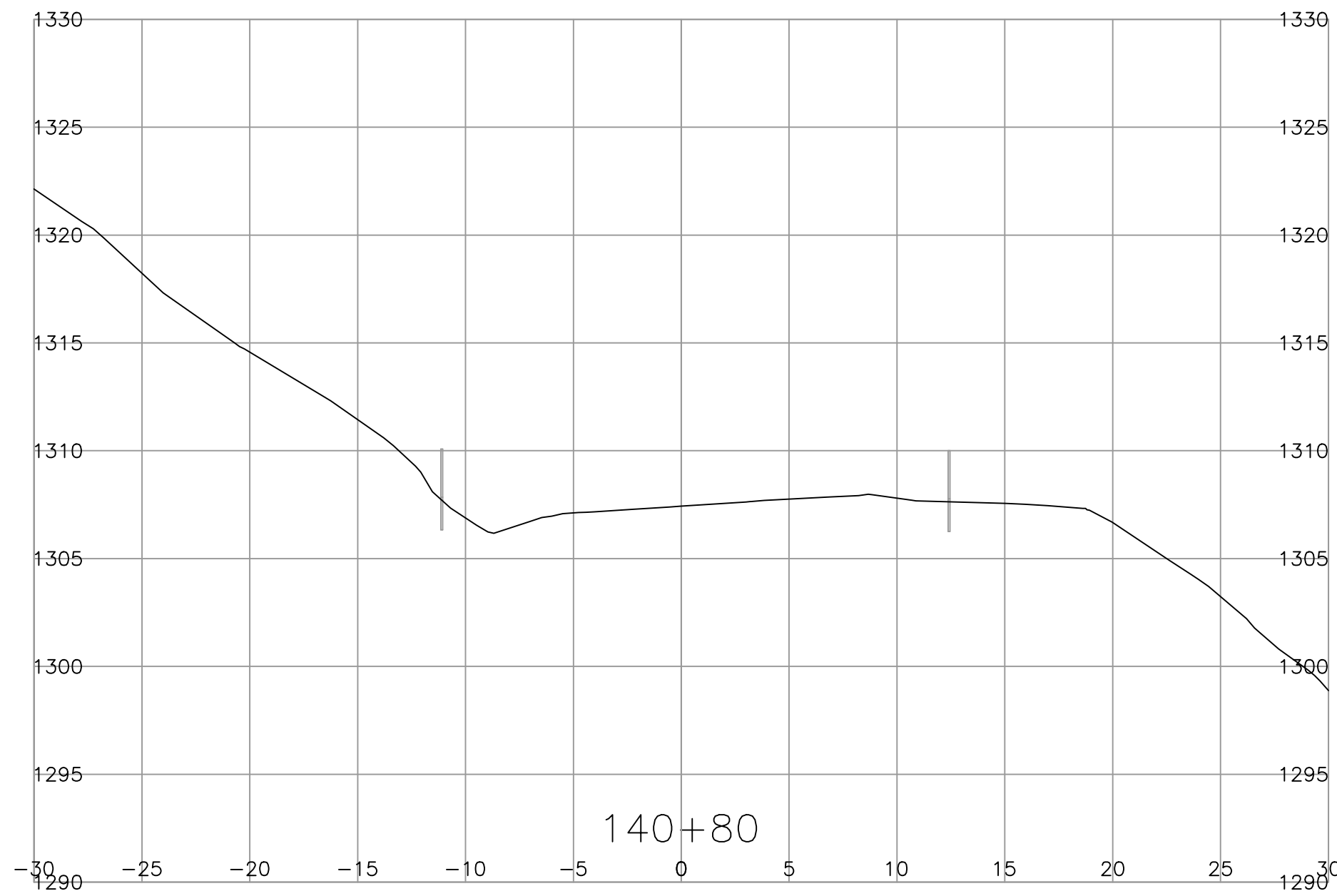
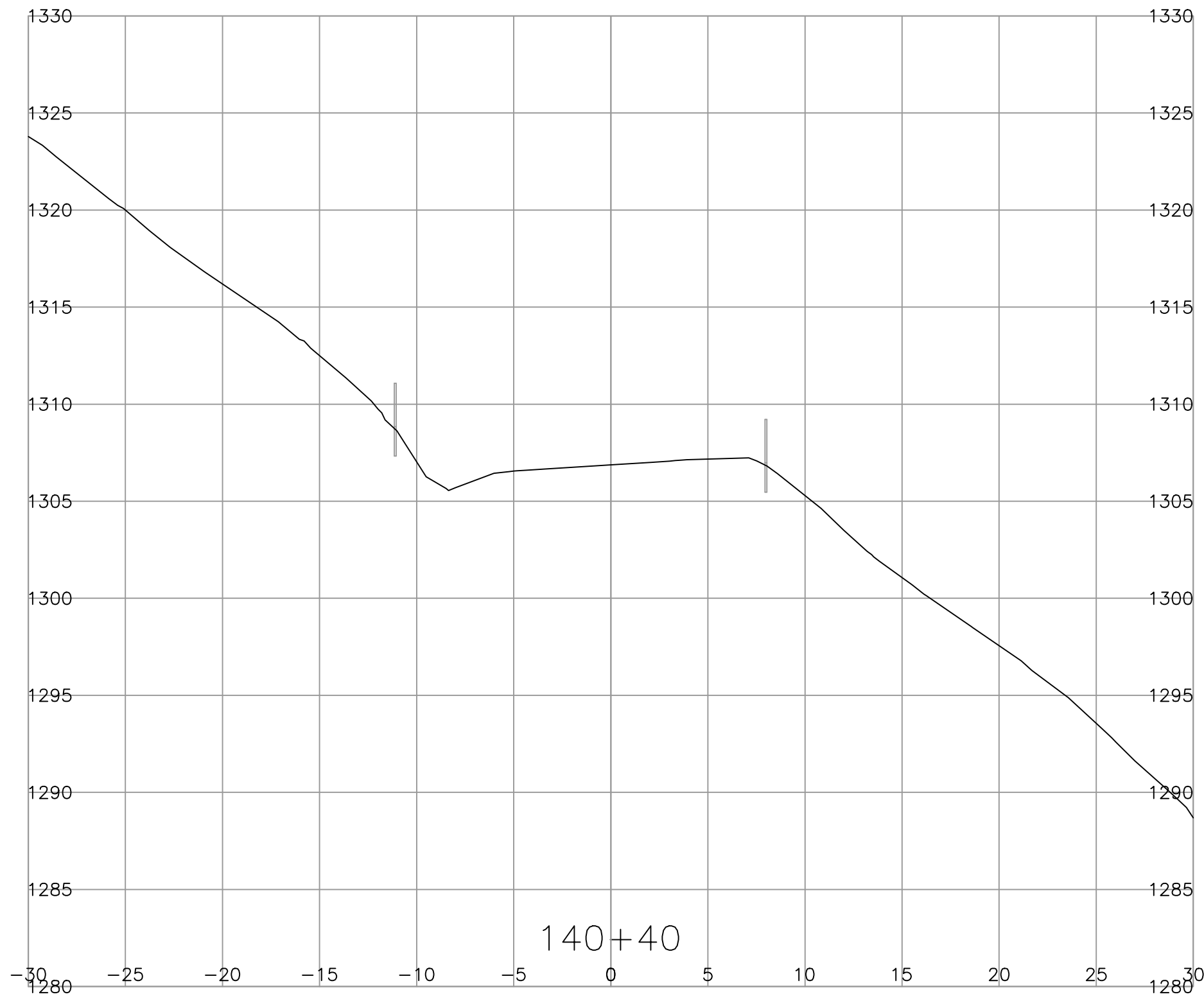
DESIGNED: C. ATKINSON DATE: 2024-04-30
QUALITY CONTROL: _____ DATE: _____
QUALITY ASSURANCE: _____ DATE: _____
DRAWN: C. ATKINSON DATE: 2024-04-30

SCALE 0 2 1:250 12m

SECTION
HWY # 3
RADIUM WILDLIFE FENCING
STA. 123+40.000 to STA. 145+00.000


PROJECT NUMBER 25261-0003 REG 2 DRAWING NUMBER SHEET 11 REV -

PLOT DATE: 2024/04/11 N:\HWY DESIGN and SURVEY\Design\Projects\SIR\Hwy 3_ Wildlife Connectivity Project_2019\00-C3D-P2\DrawingProduction\100_Plans\101 - PHASE 2.dwg




FOR INFORMATION ONLY

REV	DATE	REVISIONS	NAME



BRITISH COLUMBIA

MINISTRY OF TRANSPORTATION AND INFRASTRUCTURE
SOUTHERN INTERIOR REGION
HIGHWAY ENGINEERING AND GEOMATICS



CAD FILENAME _____

FILE NUMBER _____

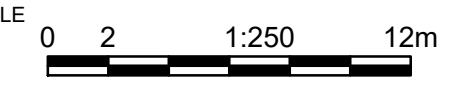
PLOT DATE _____

DESIGNED C. ATKINSON DATE 2024-04-30

QUALITY CONTROL _____ DATE _____

QUALITY ASSURANCE _____ DATE _____

DRAWN C. ATKINSON DATE 2024-04-30

SCALE 

SECTION

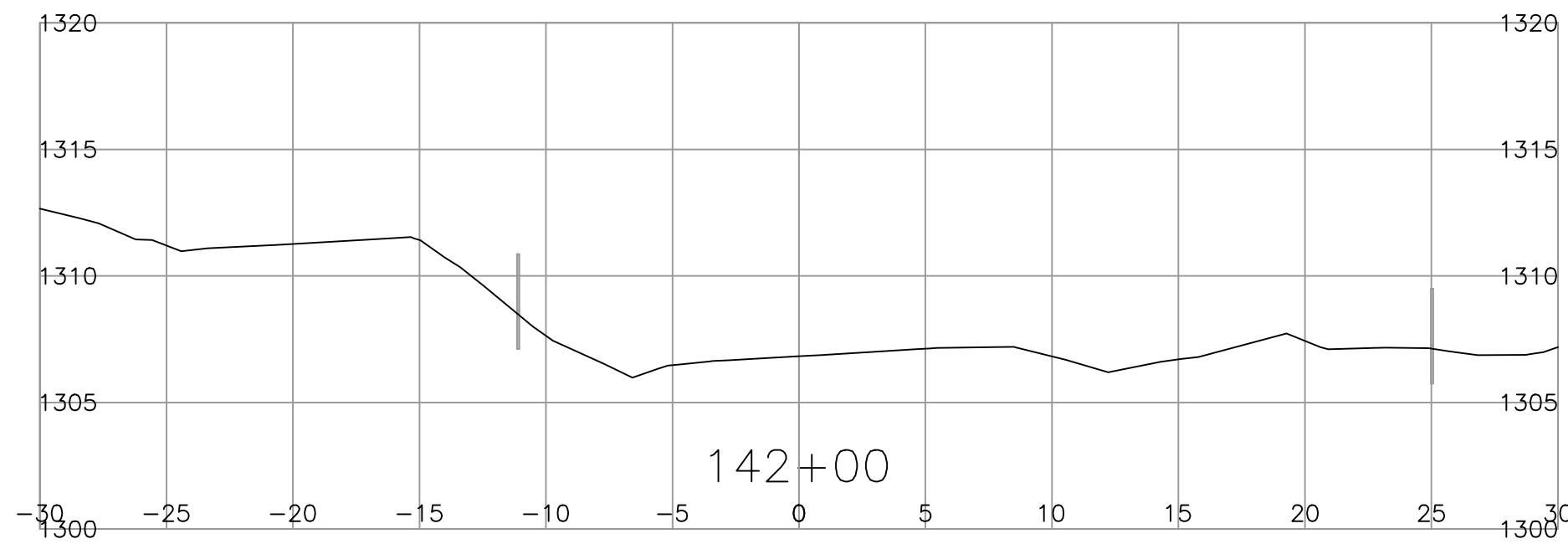
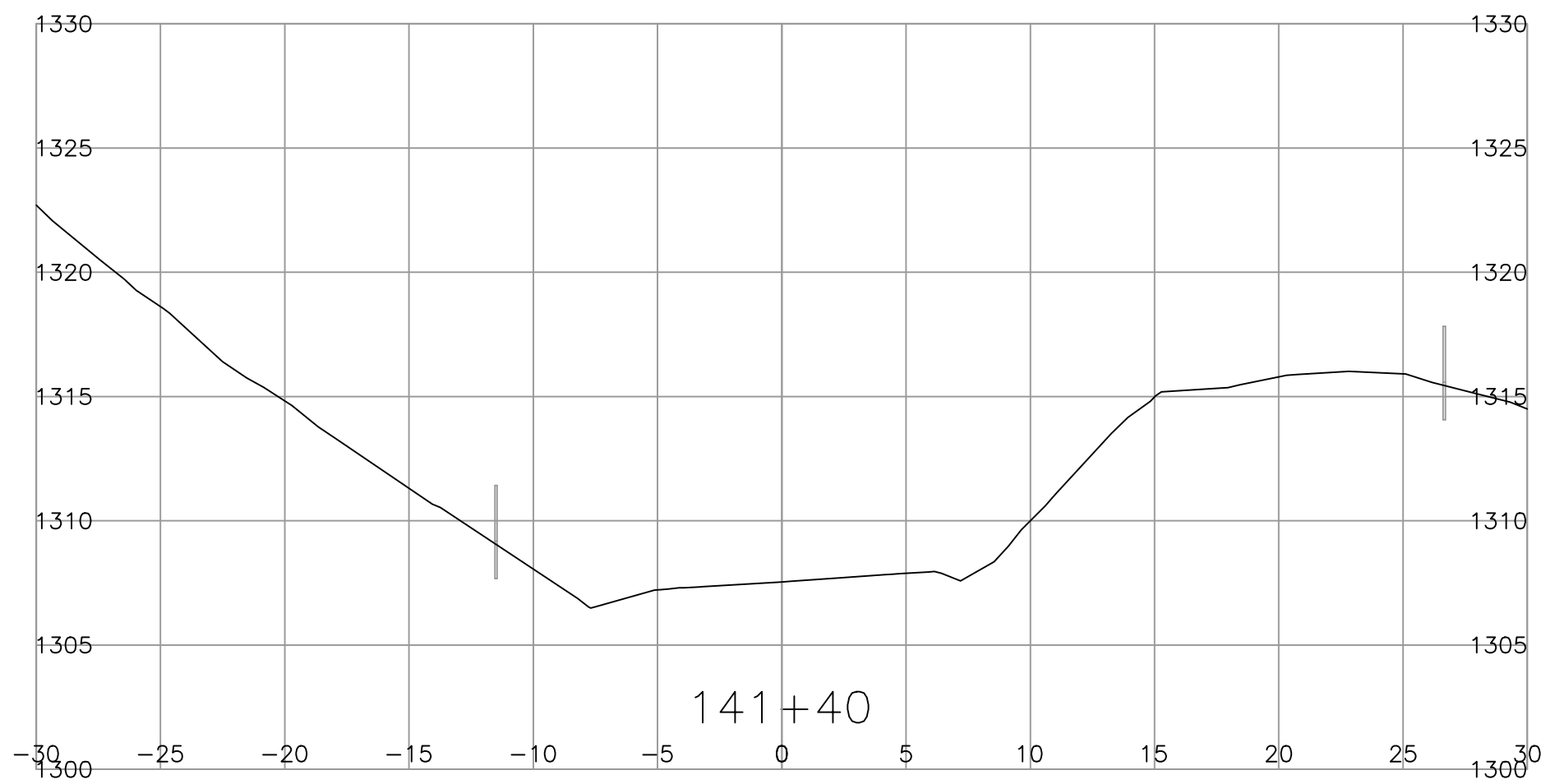
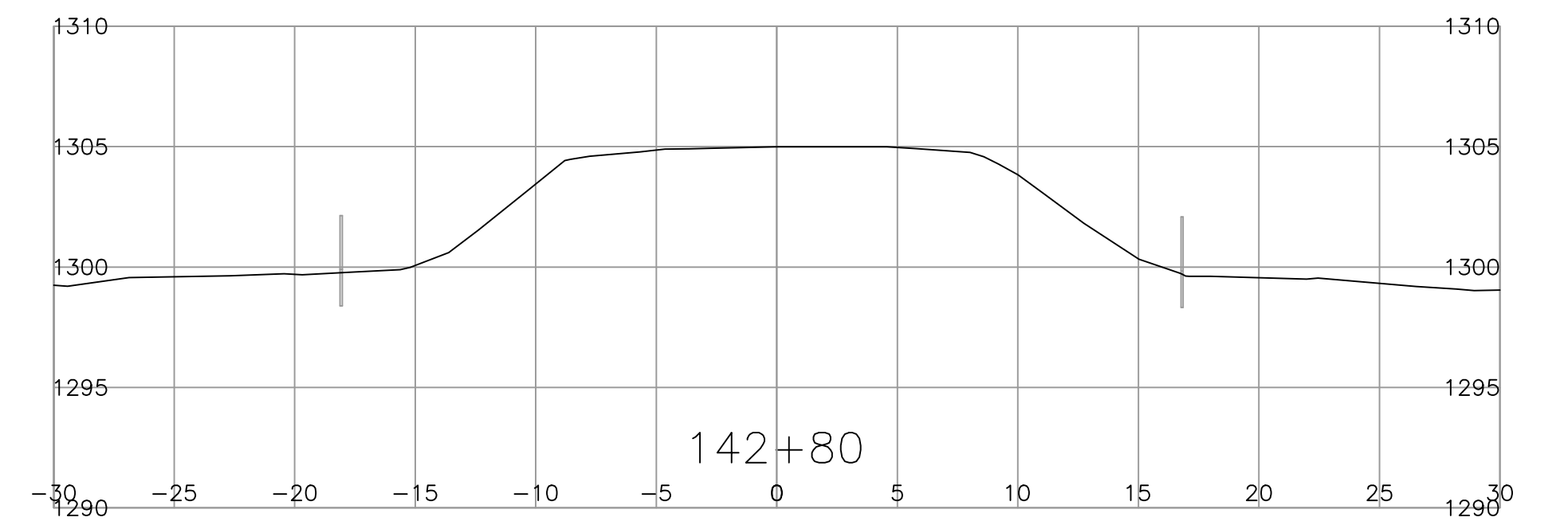
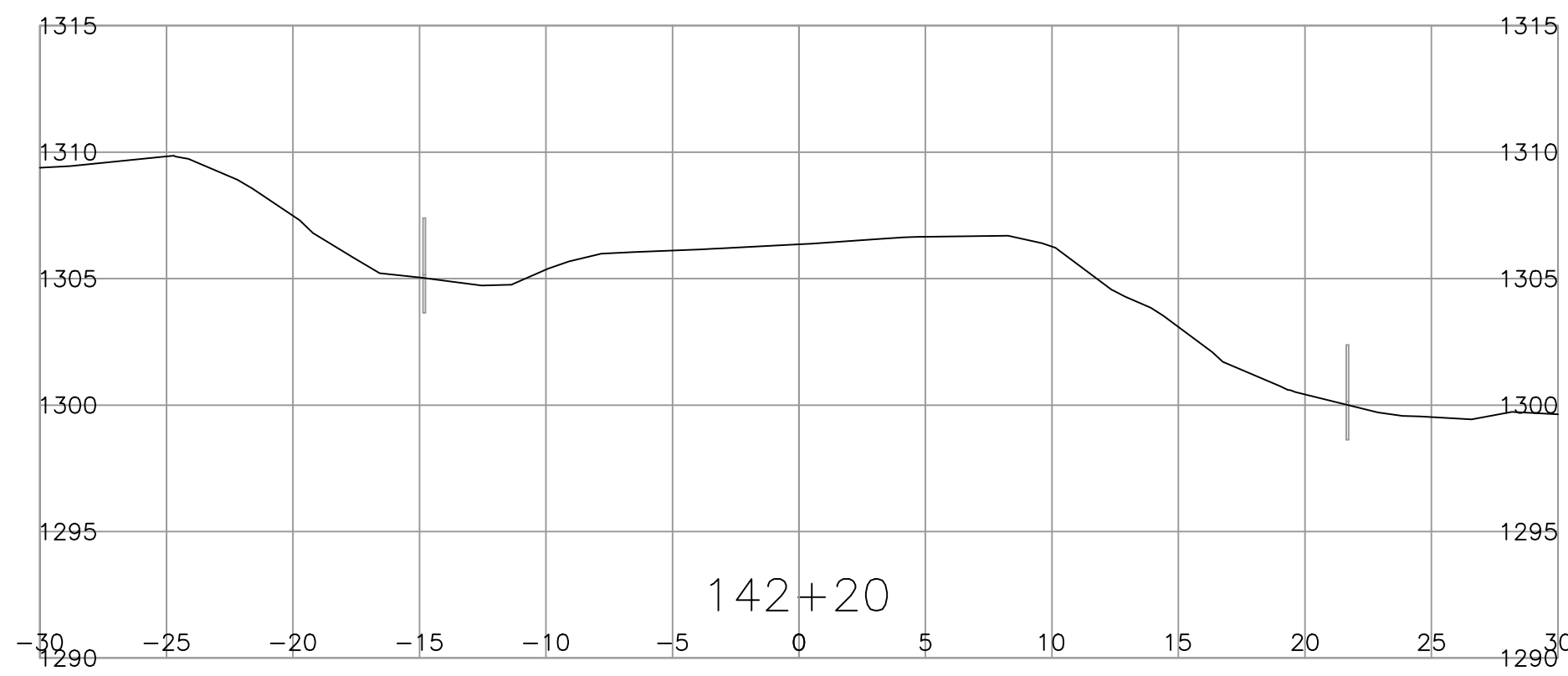
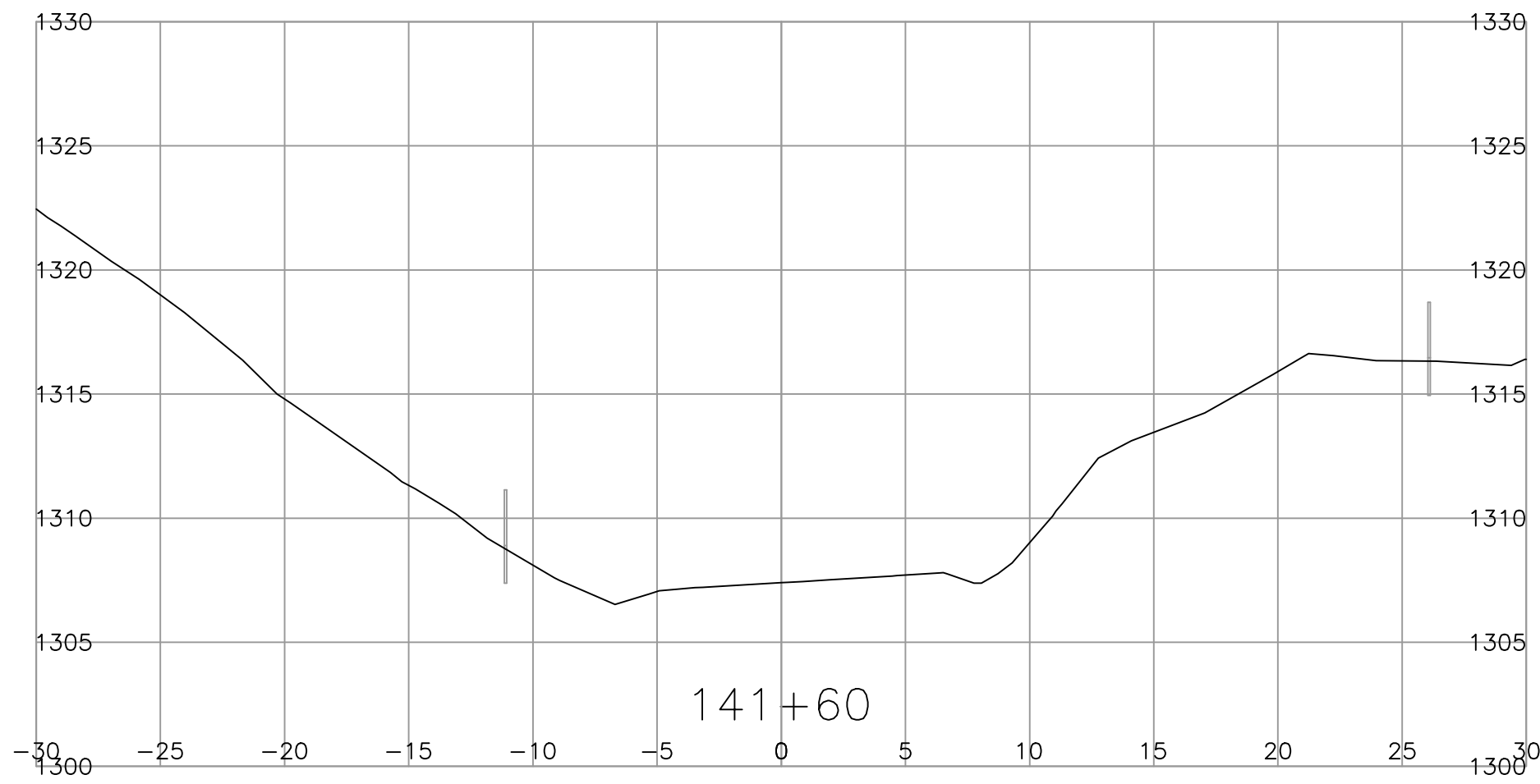
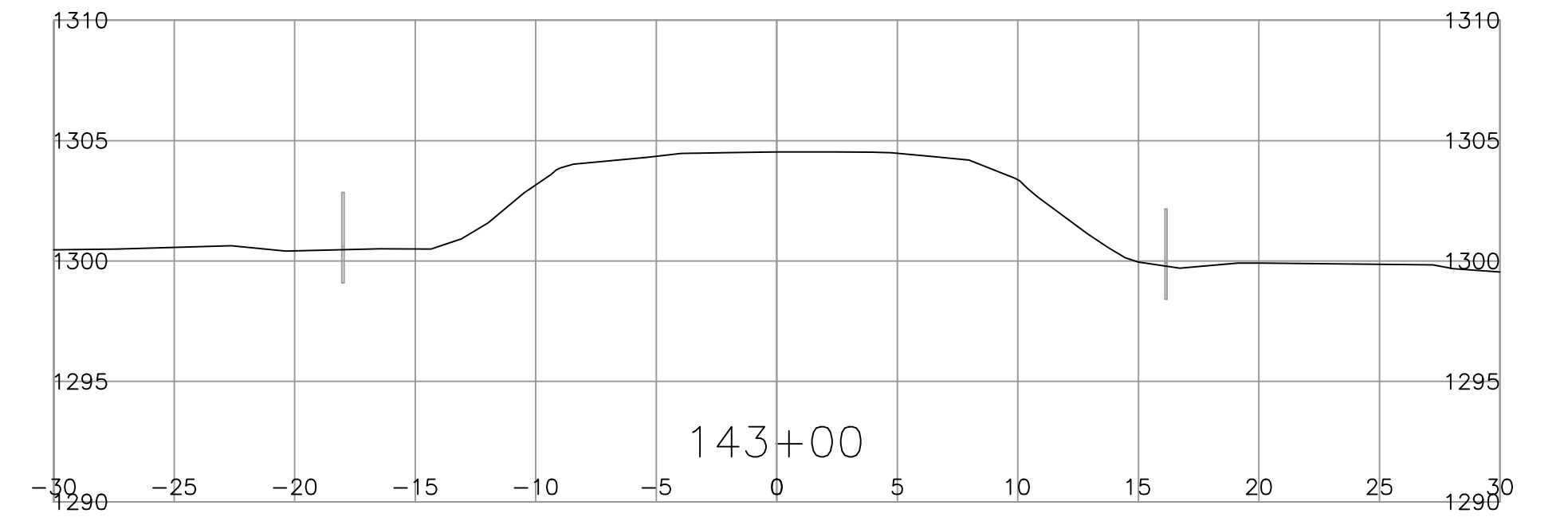
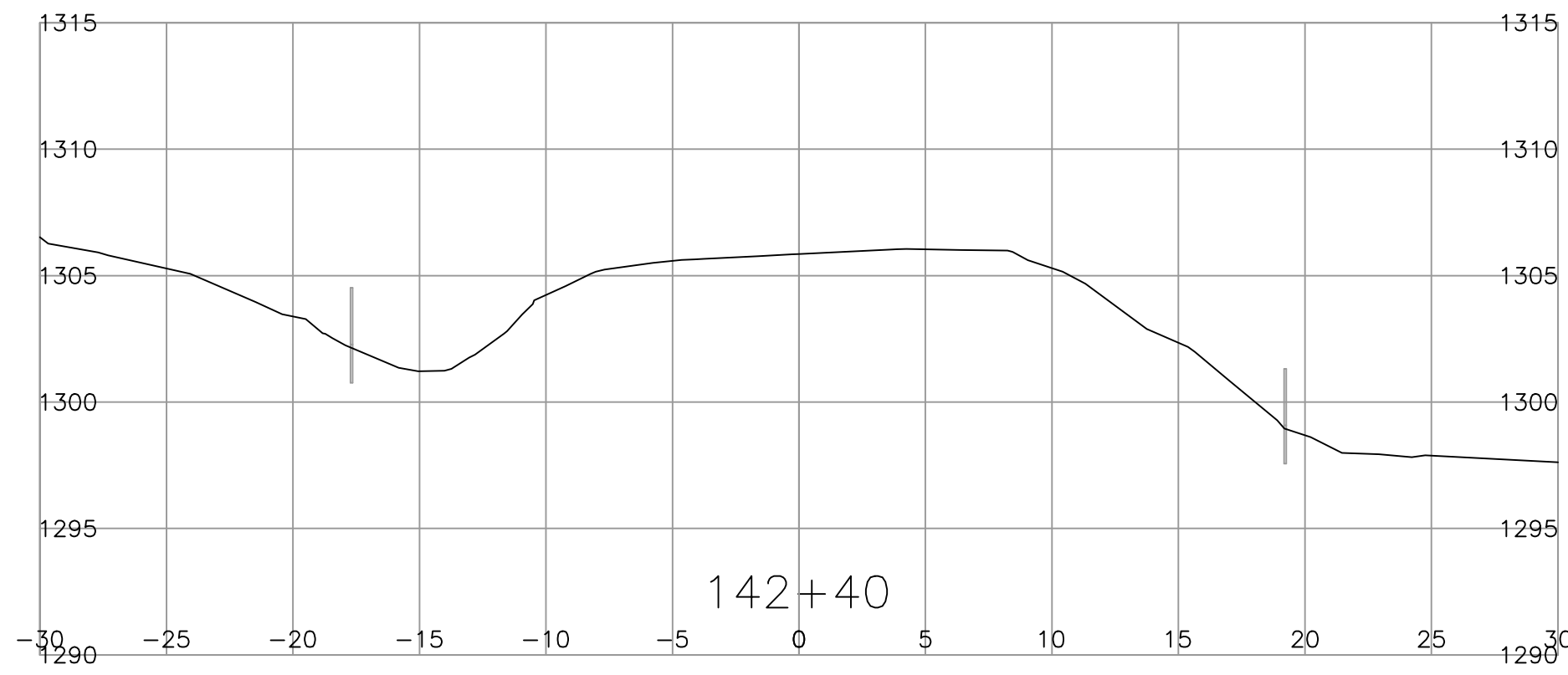
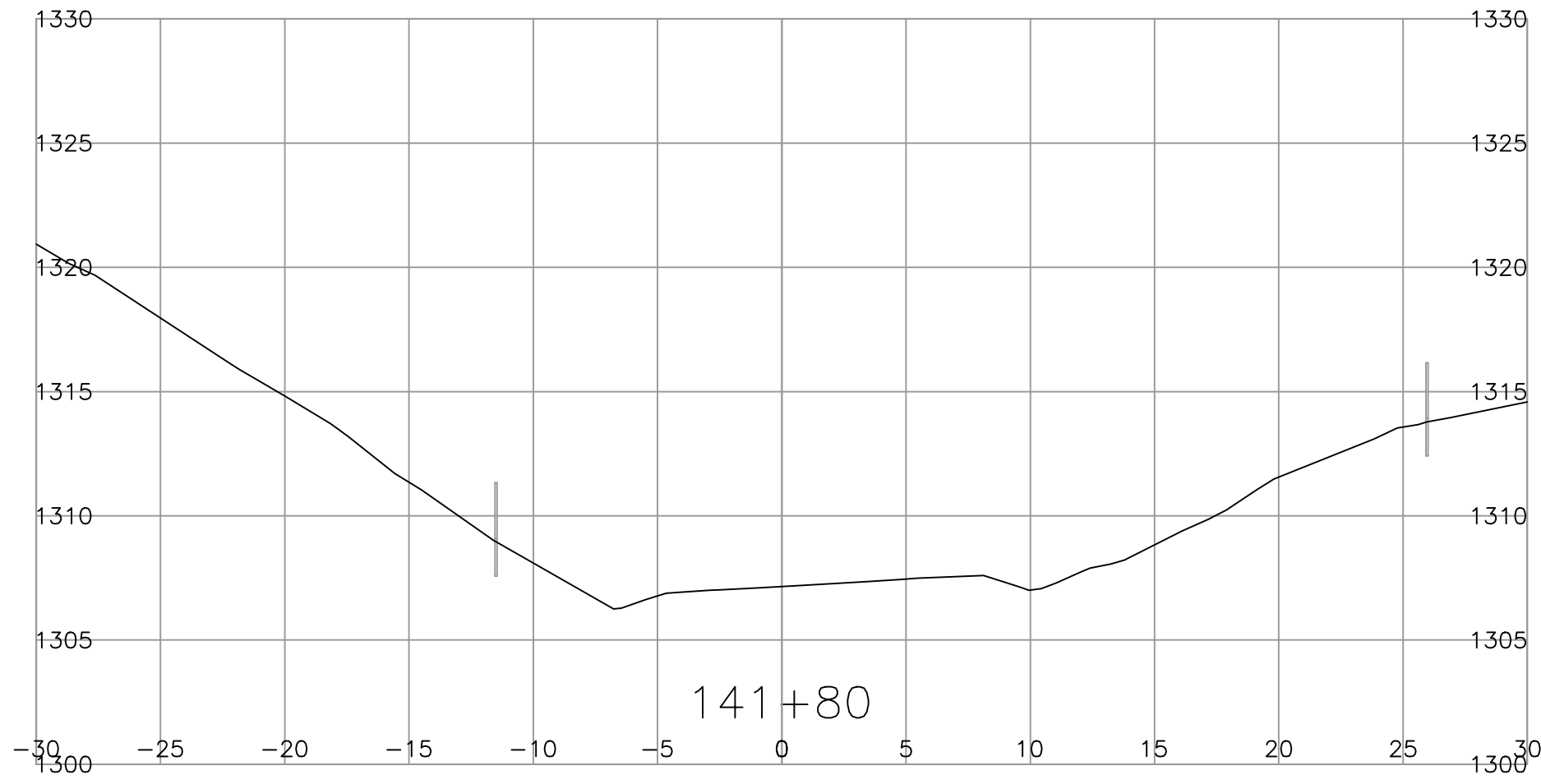
HWY # 3

RADIUM WILDLIFE FENCING

STA. 123+40.000 to STA. 145+00.000

PROJECT NUMBER 25261-0003	REG 2	DRAWING NUMBER SHEET 12	REV -
-------------------------------------	-----------------	-----------------------------------	-----------------

PLOT DATE: 2024/04/11 N:\HWY DESIGN and SURVEY\Design\Projects\SIR\Hwy 3_ Wildlife Connectivity Project_2019\00-C3D-P2\DrawingProduction\100_Plans\101 - PHASE 2.dwg



FOR INFORMATION ONLY

REV	DATE	REVISIONS	NAME



MINISTRY OF TRANSPORTATION AND INFRASTRUCTURE
SOUTHERN INTERIOR REGION
HIGHWAY ENGINEERING AND GEOMATICS



CAD FILENAME _____
FILE NUMBER _____
PLOT DATE _____

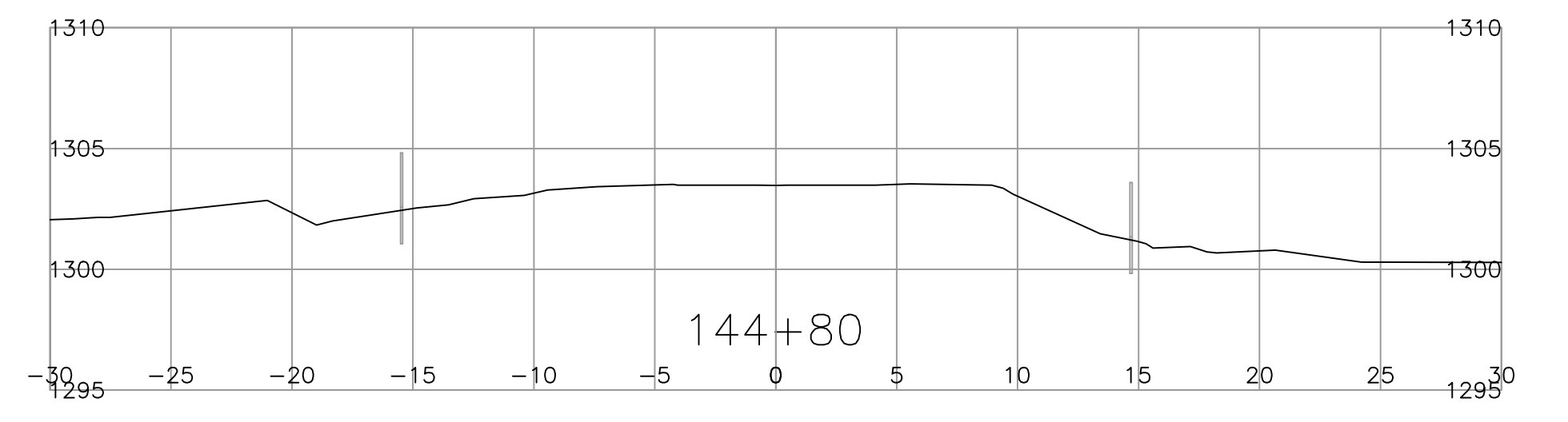
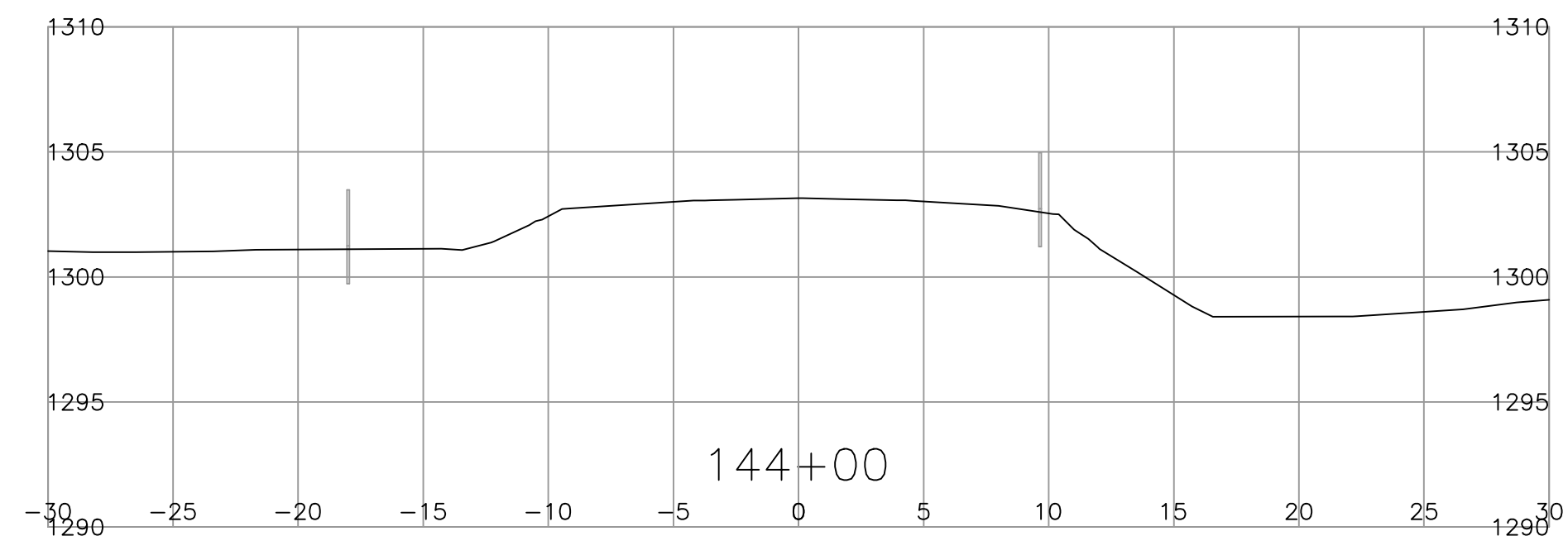
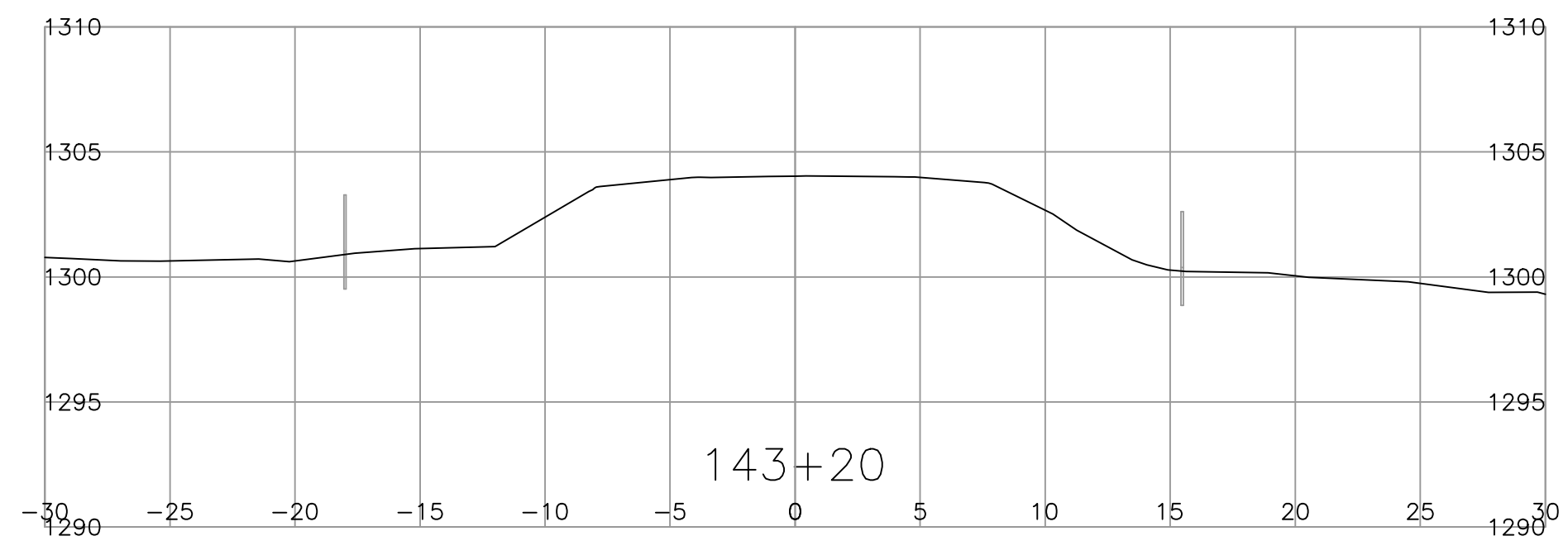
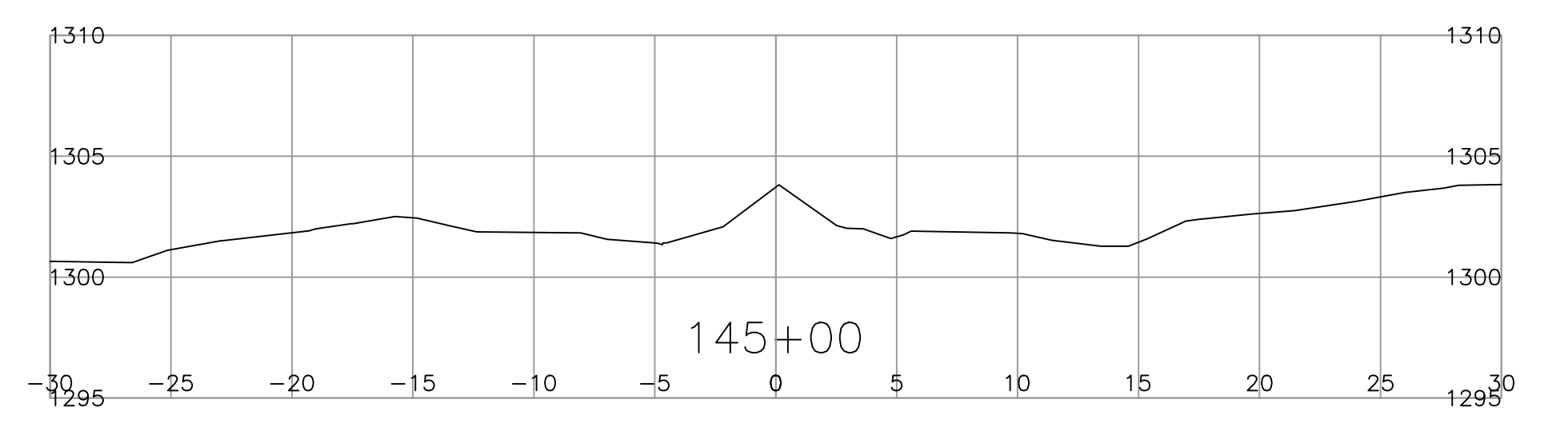
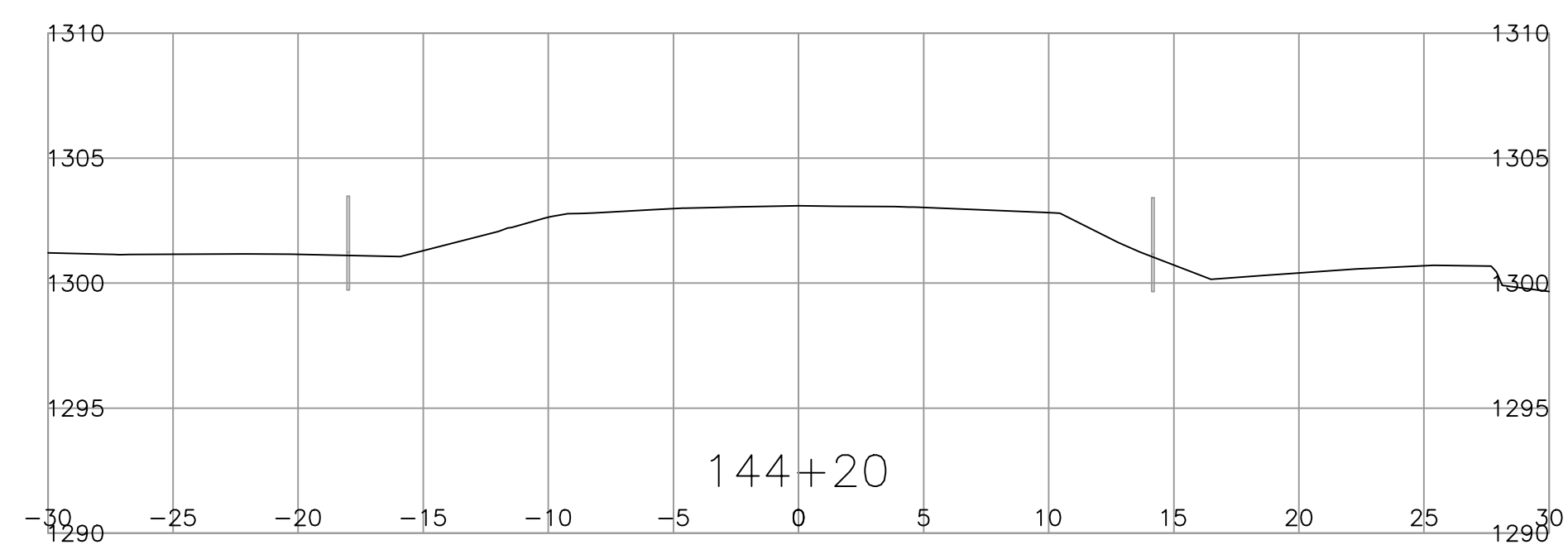
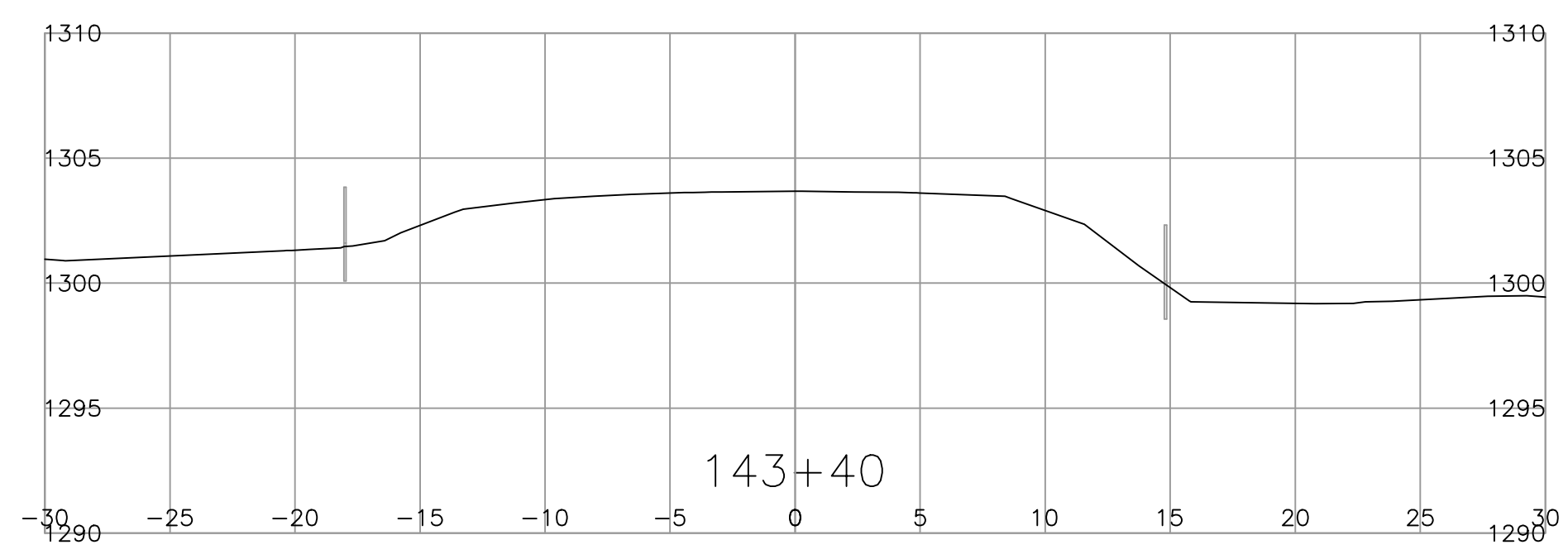
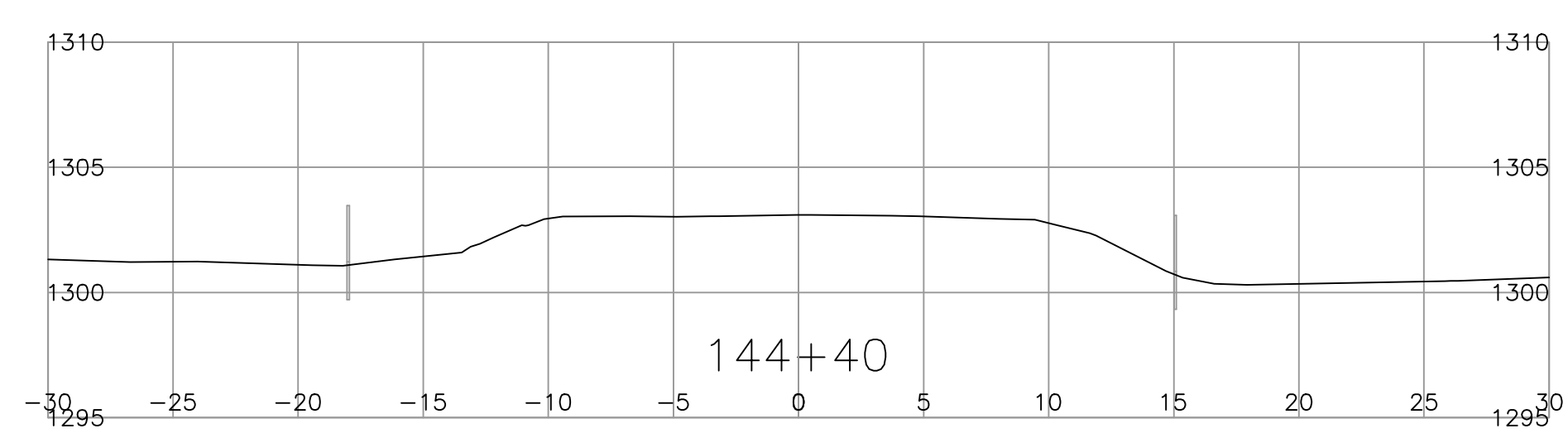
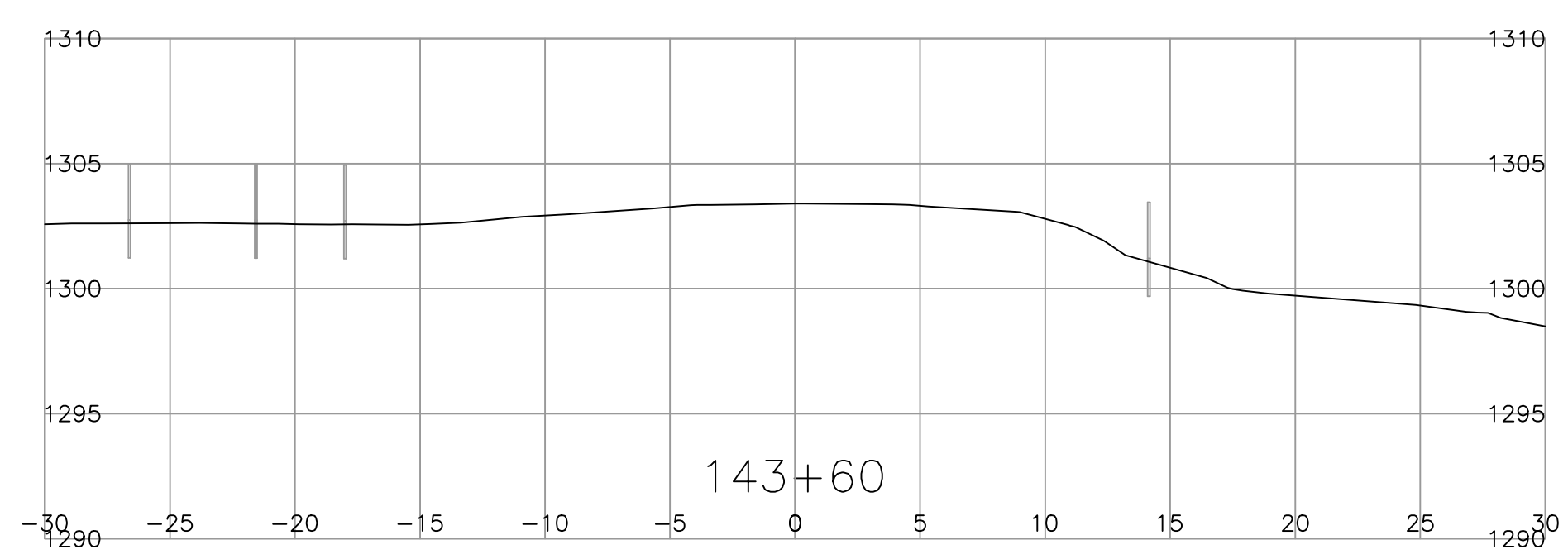
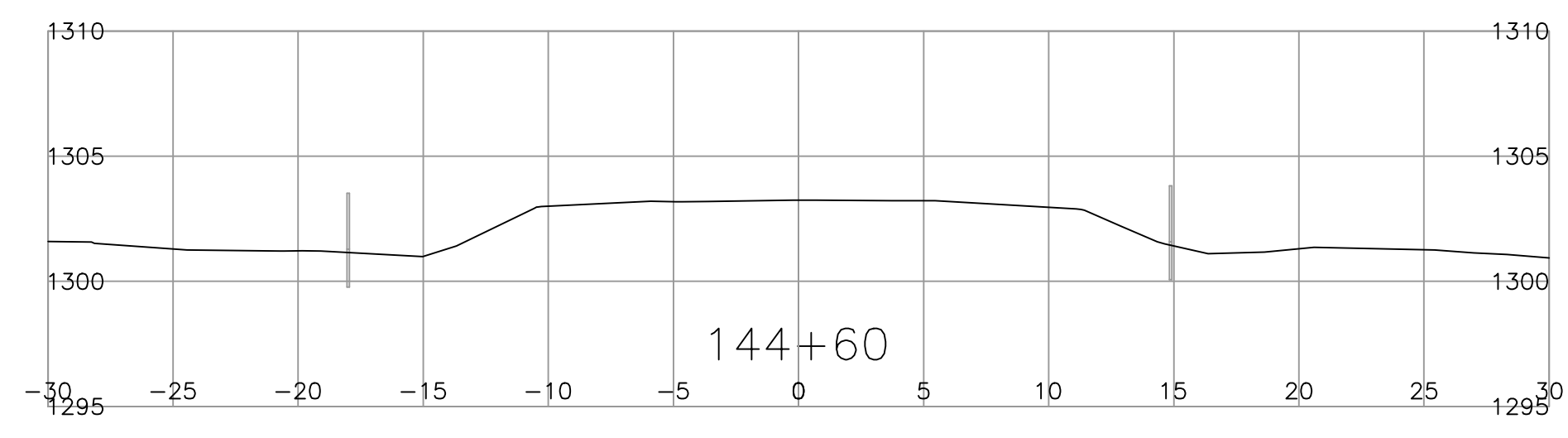
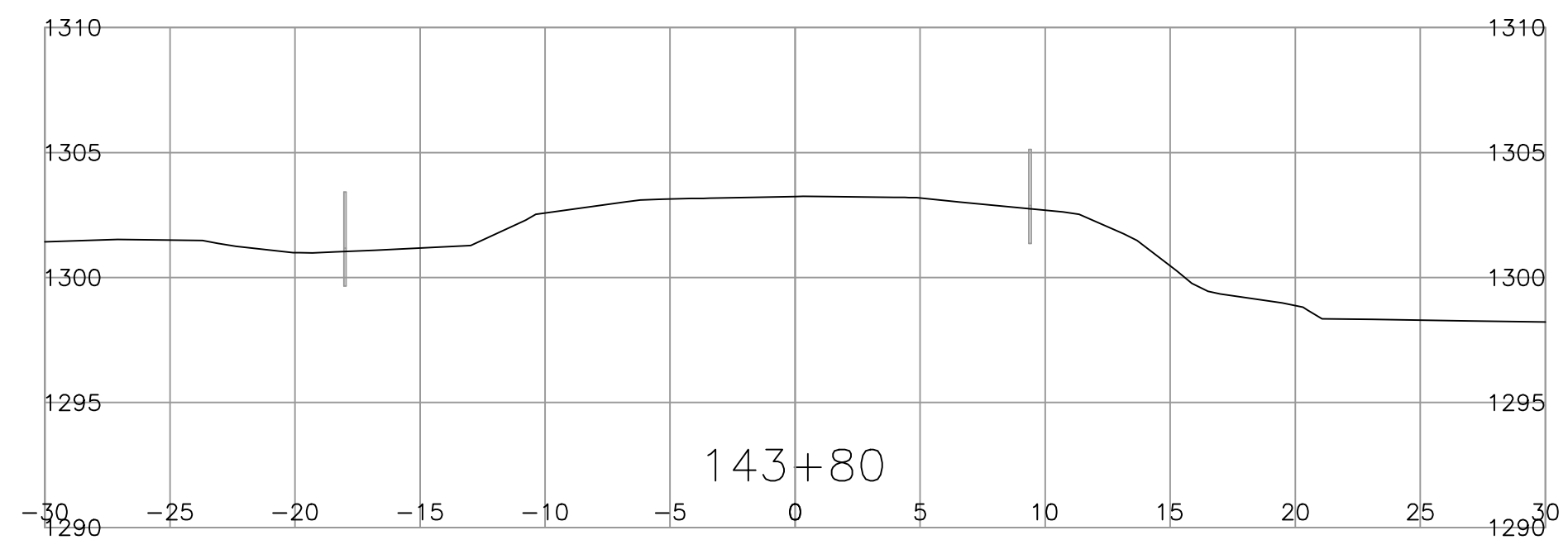
DESIGNED _____ C. ATKINSON DATE 2024-04-30
QUALITY CONTROL _____ DATE _____
QUALITY ASSURANCE _____ DATE _____
DRAWN _____ C. ATKINSON DATE 2024-04-30

SCALE 0 2 1:250 12m

SECTION
HWY # 3
RADIUM WILDLIFE FENCING
STA. 123+40.000 to STA. 145+00.000


PROJECT NUMBER 25261-0003 REG 2 DRAWING NUMBER SHEET 13 REV -

PLOT DATE: 2024/04/11 N:\HWY DESIGN and SURVEY\Design\Projects\SIR\Hwy 3_ Wildlife Connectivity Project_2019\00-C3D-P2\DrawingProduction\100_Plans\101 - PHASE 2.dwg




FOR INFORMATION ONLY

REV	DATE	REVISIONS	NAME



BRITISH COLUMBIA

MINISTRY OF TRANSPORTATION AND INFRASTRUCTURE
SOUTHERN INTERIOR REGION
HIGHWAY ENGINEERING AND GEOMATICS



CAD FILENAME _____

FILE NUMBER _____

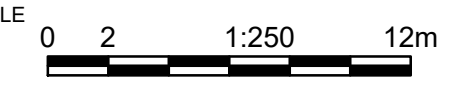
PLOT DATE _____

DESIGNED C. ATKINSON DATE 2024-04-30

QUALITY CONTROL _____ DATE _____

QUALITY ASSURANCE _____ DATE _____

DRAWN C. ATKINSON DATE 2024-04-30

SCALE 

SECTION

HWY # 3

RADIUM WILDLIFE FENCING

STA. 123+40.000 to STA. 145+00.000

PROJECT NUMBER 25261-0003	REG 2	DRAWING NUMBER SHEET 14	REV -
-------------------------------------	-----------------	-----------------------------------	-----------------