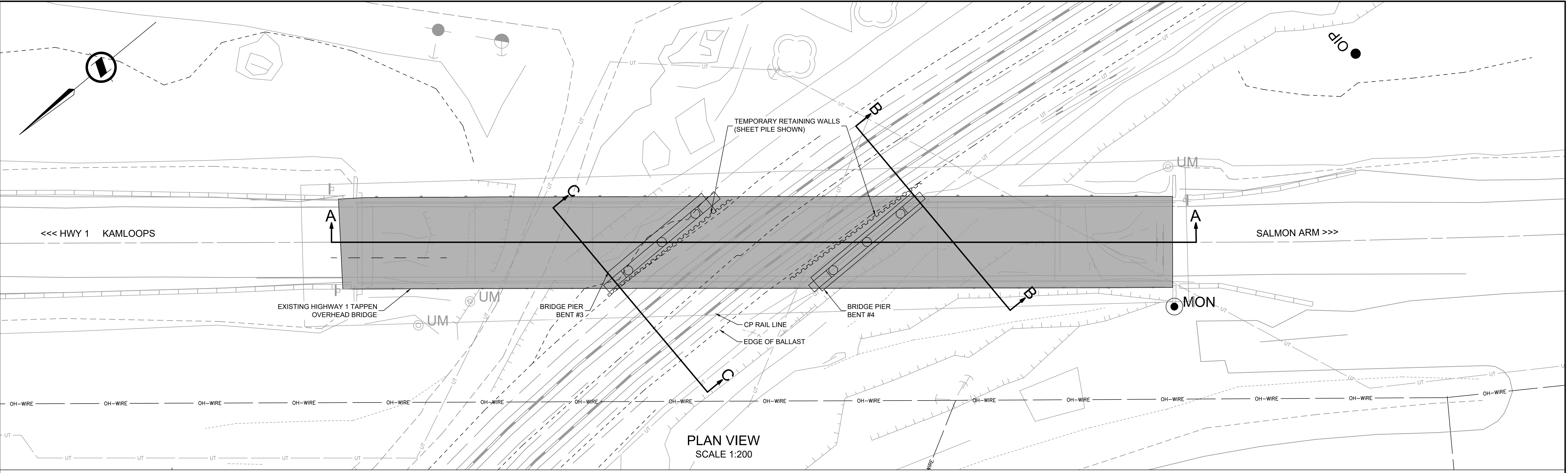
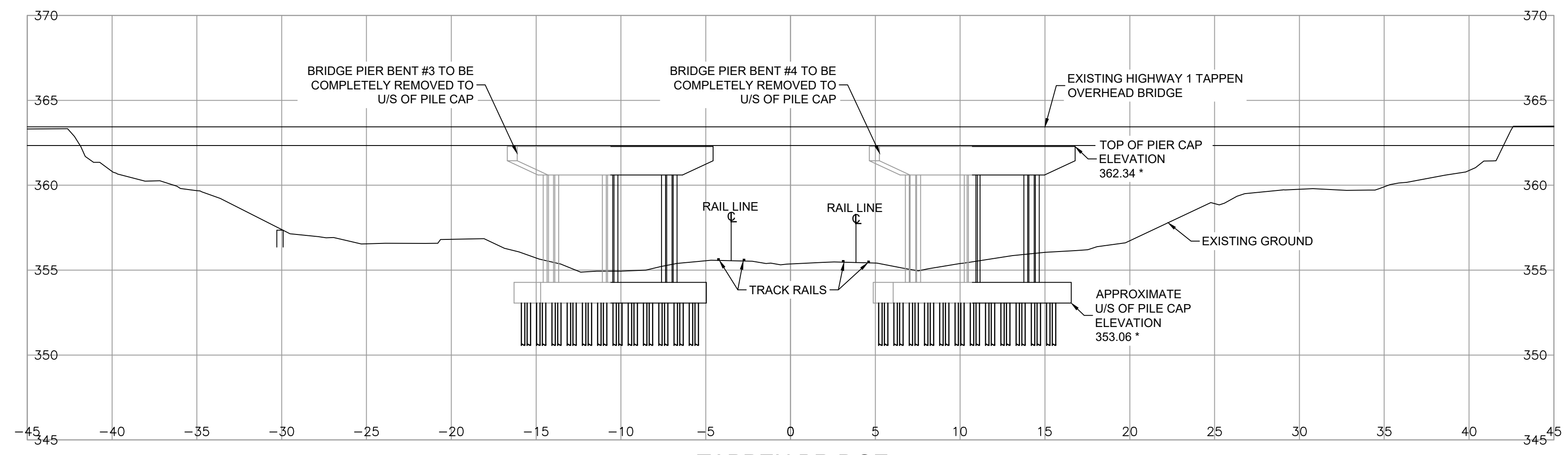


PLOT DATE: 2023/04/24 X:\2121\2121-00113-00 MoTI - Hwy 1 Ford Road to Kaut Hill\10.0 DRAWINGS\HWY1-23621\DrawingProduction\2300_SketchDrawings\SK-38 - Bridge by railway.dwg



PLAN VIEW
SCALE 1:200



TAPPEN BRIDGE
SECTION A
SCALE 1:200
(ONLY PIER BENTS #3 AND #4 SHOWN)

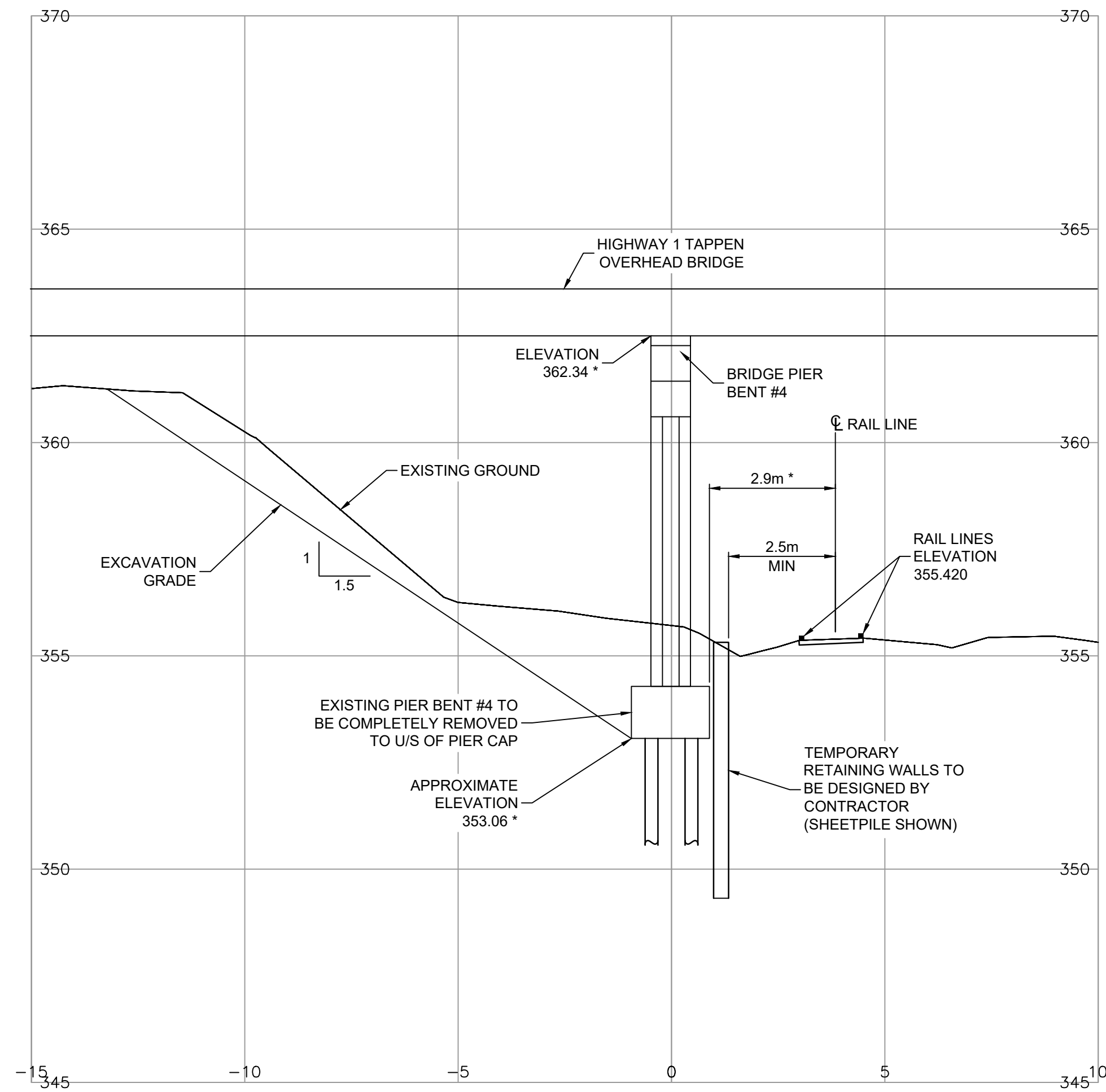
* ELEVATIONS AND DIMENSIONS APPROXIMATE BASED ON RECORD DRAWINGS

- NOTES:
- EXISTING INTERSECTION SKEW ANGLE IS 38°05'20"
 - CANADIAN PACIFIC RAILWAY MILE 70.5 SHUSWAP SUBDIVISION
 - INTERSECTION LOCATION IS APPROXIMATELY:
LATITUDE: N 50°47'01"
LONGITUDE: W 119°20'01"
 - PIERS ARE PROJECTED AT SKEWED ANGLE. GREYED PART OF THE PIERS EXTEND IN FRONT OF THE SECTION LINE. SEE SECTION B-B AND C-C FOR PERPENDICULAR RAILWAY DETAIL.

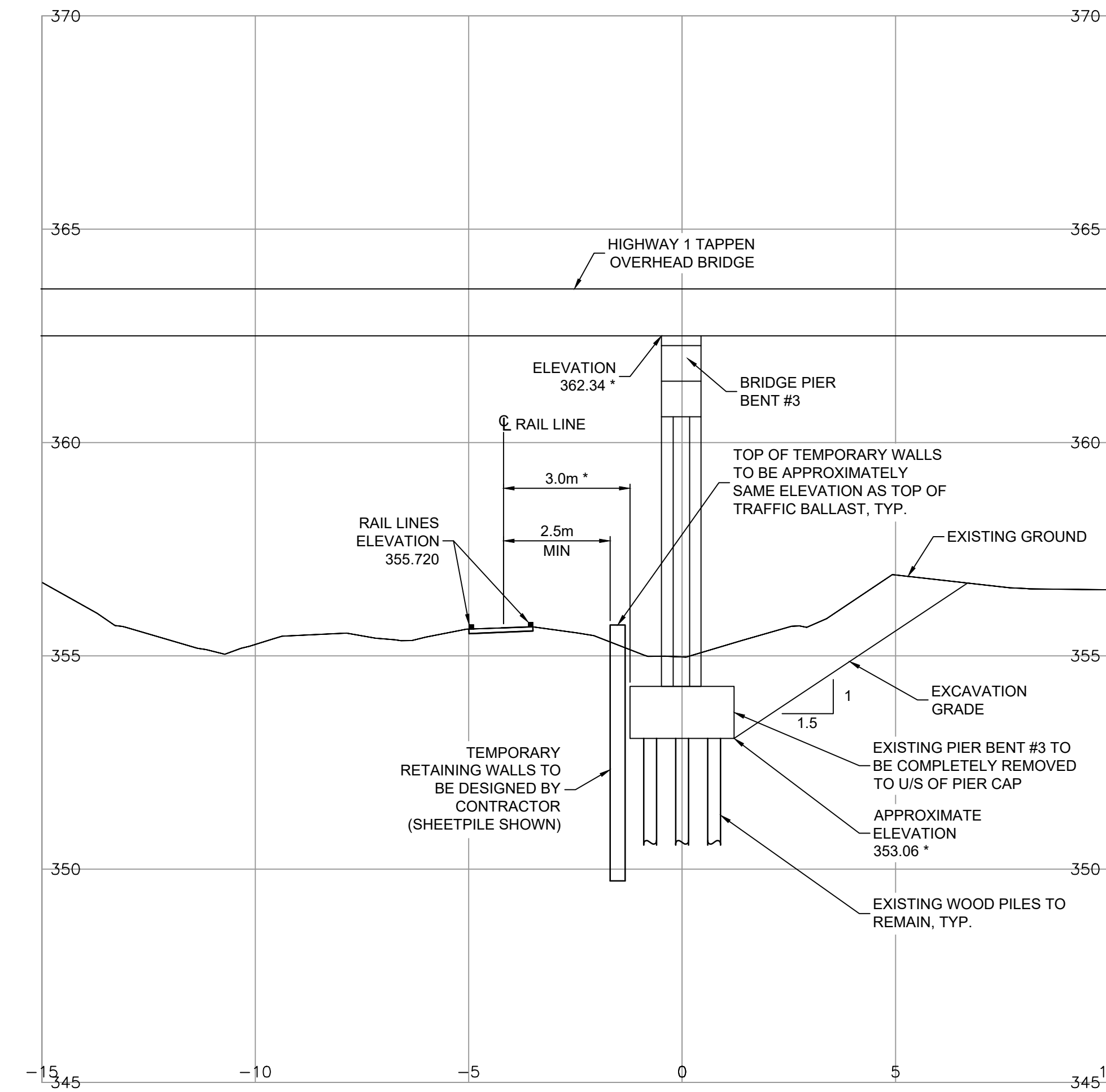
INFORMATION SHOWN ON THIS DRAWING REGARDING EXISTING UTILITIES IS COMPILED FROM SOME RECORD DRAWINGS AND SOME SURVEYS, AND MAY NOT BE COMPLETE. CONTRACTOR SHALL EXPOSE AND CONFIRM THE LOCATIONS AND ELEVATIONS OF ALL EXISTING UTILITIES AND ADVISE THE ENGINEER OF ANY POTENTIAL CONFLICT.

		Suite 200 858 Beatty Street Vancouver BC Canada V6B 1C1 T 604 883 8521				MINISTRY OF TRANSPORTATION AND INFRASTRUCTURE SOUTHERN INTERIOR REGION																																													
SCALE 0 1:200 10		CAD FILENAME SK-38 - BRIDGE BY RAILWAY PLOT DATE 2023-03-22		TAPPEN CP RAIL OVERHEAD BRIDGE LAYOUT PIER BENTS #3 AND #4 REMOVAL PLAN VIEW AND BRIDGE SECTION																																															
<table border="1"> <thead> <tr> <th>REV</th> <th>DATE</th> <th>REVISIONS</th> <th>NAME</th> </tr> </thead> <tbody> <tr><td> </td><td> </td><td> </td><td> </td></tr> <tr><td> </td><td> </td><td> </td><td> </td></tr> <tr><td> </td><td> </td><td> </td><td> </td></tr> <tr><td> </td><td> </td><td> </td><td> </td></tr> <tr><td> </td><td> </td><td> </td><td> </td></tr> <tr><td> </td><td> </td><td> </td><td> </td></tr> <tr><td> </td><td> </td><td> </td><td> </td></tr> <tr><td> </td><td> </td><td> </td><td> </td></tr> <tr><td> </td><td> </td><td> </td><td> </td></tr> <tr><td> </td><td> </td><td> </td><td> </td></tr> </tbody> </table>				REV	DATE	REVISIONS	NAME																																									TRANS-CANADA HIGHWAY No. 1 FORD ROAD TO TAPPEN VALLEY ROAD			
REV	DATE	REVISIONS	NAME																																																
ENGINEER OF RECORD DATE		DESIGNED S.P.S. DATE 2023-03-22 QUALITY CONTROL C.P.R. DATE 2023-03-22 QUALITY ASSURANCE C.P.R. DATE 2023-03-22 DRAWN Y.W. DATE 2023-03-22		FILE NUMBER 2121-00113-00		PROJECT NUMBER 24913-0001																																													
REG 2		DRAWING NUMBER R2-735-SK38-1		REV ----																																															

PLOT DATE: 2023/04/24 X:\2121\2121-00113-00 MoTI - Hwy 1 Ford Road to Kaut Hill\10.0 DRAWINGS\HWY1-23621\DrawingProduction\2300_SketchDrawings\SK-38 - Bridge by railway.dwg



PIER DETAIL
SECTION B-B
SCALE 1:100



PIER DETAIL
SECTION C-C
SCALE 1:100

* ELEVATIONS AND DIMENSIONS APPROXIMATE BASED ON RECORD DRAWINGS

INFORMATION SHOWN ON THIS DRAWING REGARDING EXISTING UTILITIES IS COMPILED FROM SOME RECORD DRAWINGS AND SOME SURVEYS, AND MAY NOT BE COMPLETE. CONTRACTOR SHALL EXPOSE AND CONFIRM THE LOCATIONS AND ELEVATIONS OF ALL EXISTING UTILITIES AND ADVISE THE ENGINEER OF ANY POTENTIAL CONFLICT.

		Suite 200 858 Beatty Street Vancouver BC Canada V6B 1C1 T 604 683 8521				MINISTRY OF TRANSPORTATION AND INFRASTRUCTURE SOUTHERN INTERIOR REGION	
SCALE 0 1:50 2:5		CAD FILENAME SK-38 - BRIDGE BY RAILWAY PLOT DATE 2022-08-09		TAPPEN CP RAIL OVERHEAD BRIDGE LAYOUT PIER BENTS #3 AND #4 REMOVAL DETAILS TRANS-CANADA HIGHWAY No. 1 FORD ROAD TO TAPPEN VALLEY ROAD			
REV	DATE	REVISIONS	NAME	DESIGNED	S.P.S.	DATE	2023-03-22
				QUALITY CONTROL	C.P.R.	DATE	2023-03-22
				QUALITY ASSURANCE	C.P.R.	DATE	2023-03-22
				DRAWN	Y.W.	DATE	2023-03-22
ENGINEER OF RECORD		DATE		FILE NUMBER	PROJECT NUMBER	REG	DRAWING NUMBER
				2121-00113-00	24913-0001	2	R2-735-SK38-2