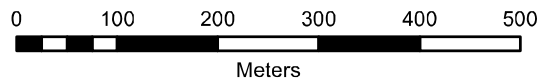


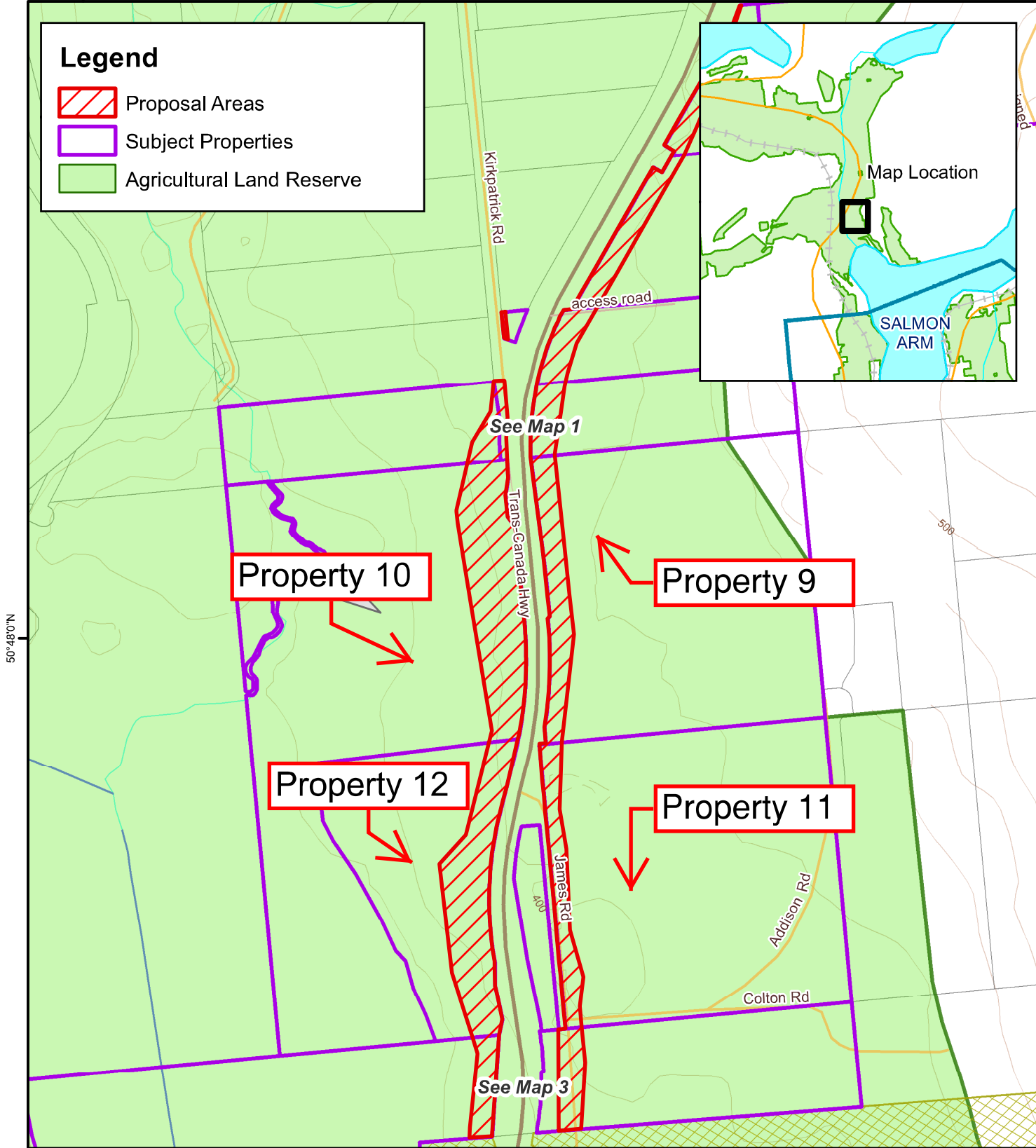
ALR Context Map
Map 1 of 4

Map Scale: 1:7,500






ALC File #:	58712
Mapsheet #:	82L.084
Map Produced:	July 2, 2019
Regional District:	Columbia-Shuswap

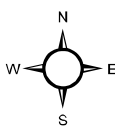
119°20'0"W



Legend

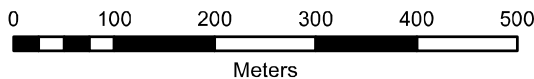
-  Proposal Areas
-  Subject Properties
-  Agricultural Land Reserve

50°48'0"N



ALR Context Map Map 2 of 4

Map Scale: 1:7,500






ALC File #: 58712
 Mapsheet #: 82L.084
 Map Produced: July 2, 2019
 Regional District: Columbia-Shuswap

119°20'0"W

50°48'0"N

Legend

-  Proposal Areas
-  Subject Properties
-  Agricultural Land Reserve



Map Location

SALMON ARM

Colton Rd

See Map 2

Property 13

Property 14

Property 14

Property 15

Trans-Canada Hwy

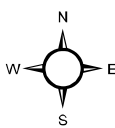
James Rd

Sunnybrae-Canoe Pt Rd

Tappen Valley Rd

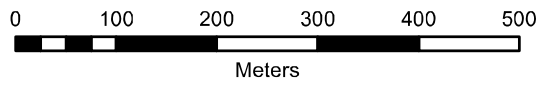
Tappen Station Rd

Wester Rd



ALR Context Map Map 3 of 4




Map Scale: 1:7,500

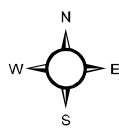
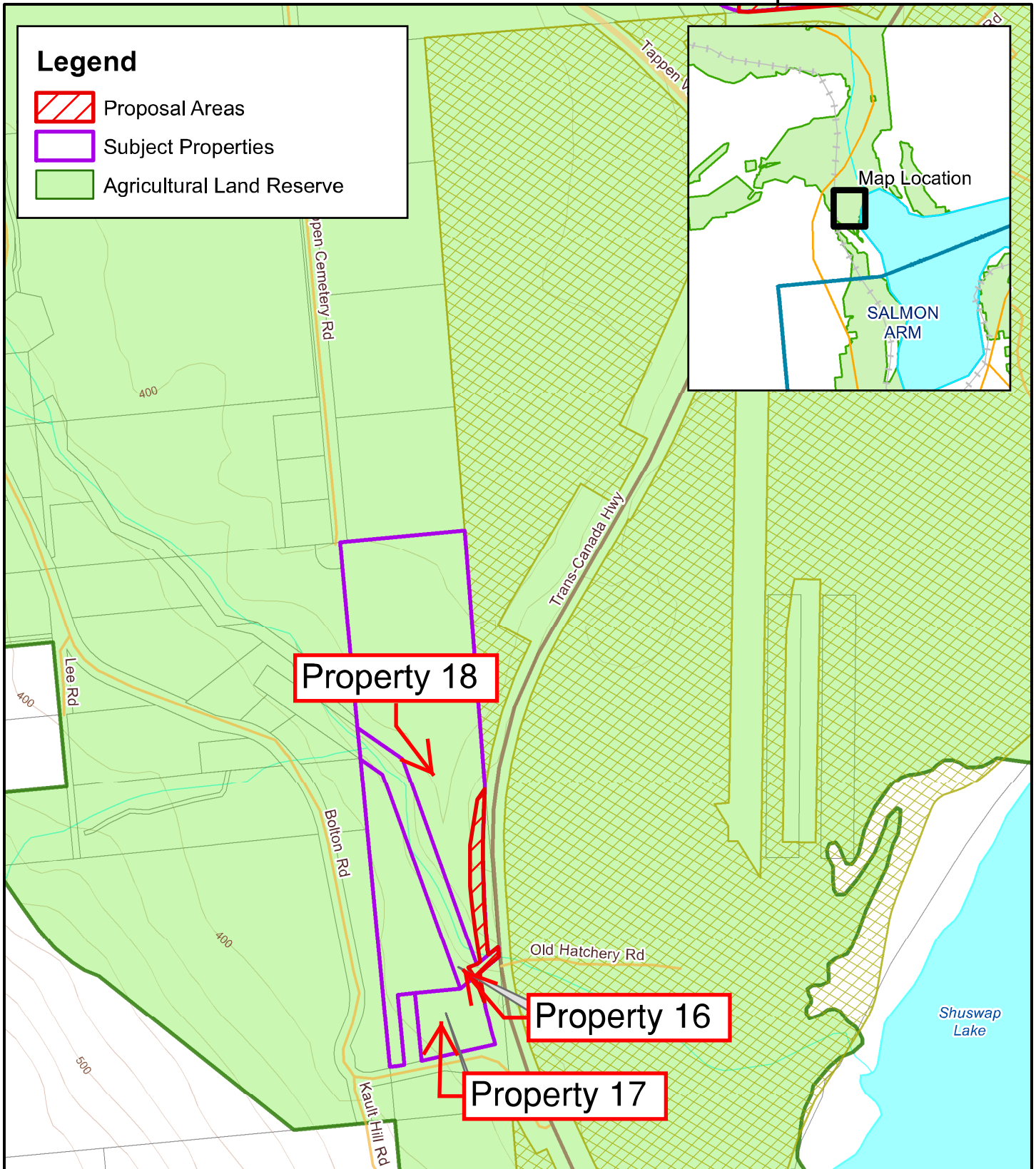
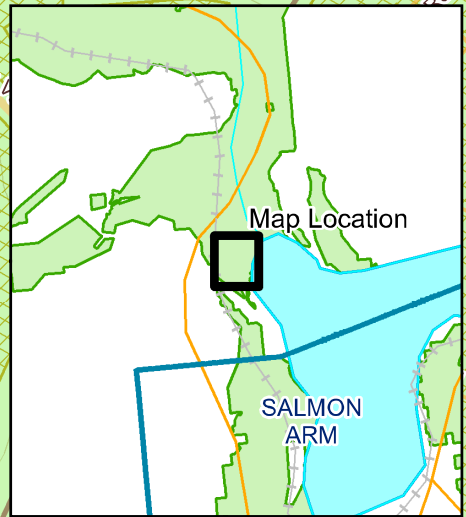


ALC File #:	58712
Mapsheet #:	82L.084
Map Produced:	July 2, 2019
Regional District:	Columbia-Shuswap

119°20'0"W

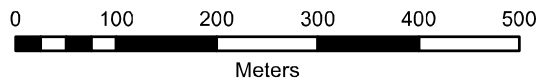
Legend

-  Proposal Areas
-  Subject Properties
-  Agricultural Land Reserve



ALR Context Map Map 4 of 4

Map Scale: 1:7,500



ALC File #: 58712
 Mapsheet #: 82L.084
 Map Produced: July 2, 2019
 Regional District: Columbia-Shuswap