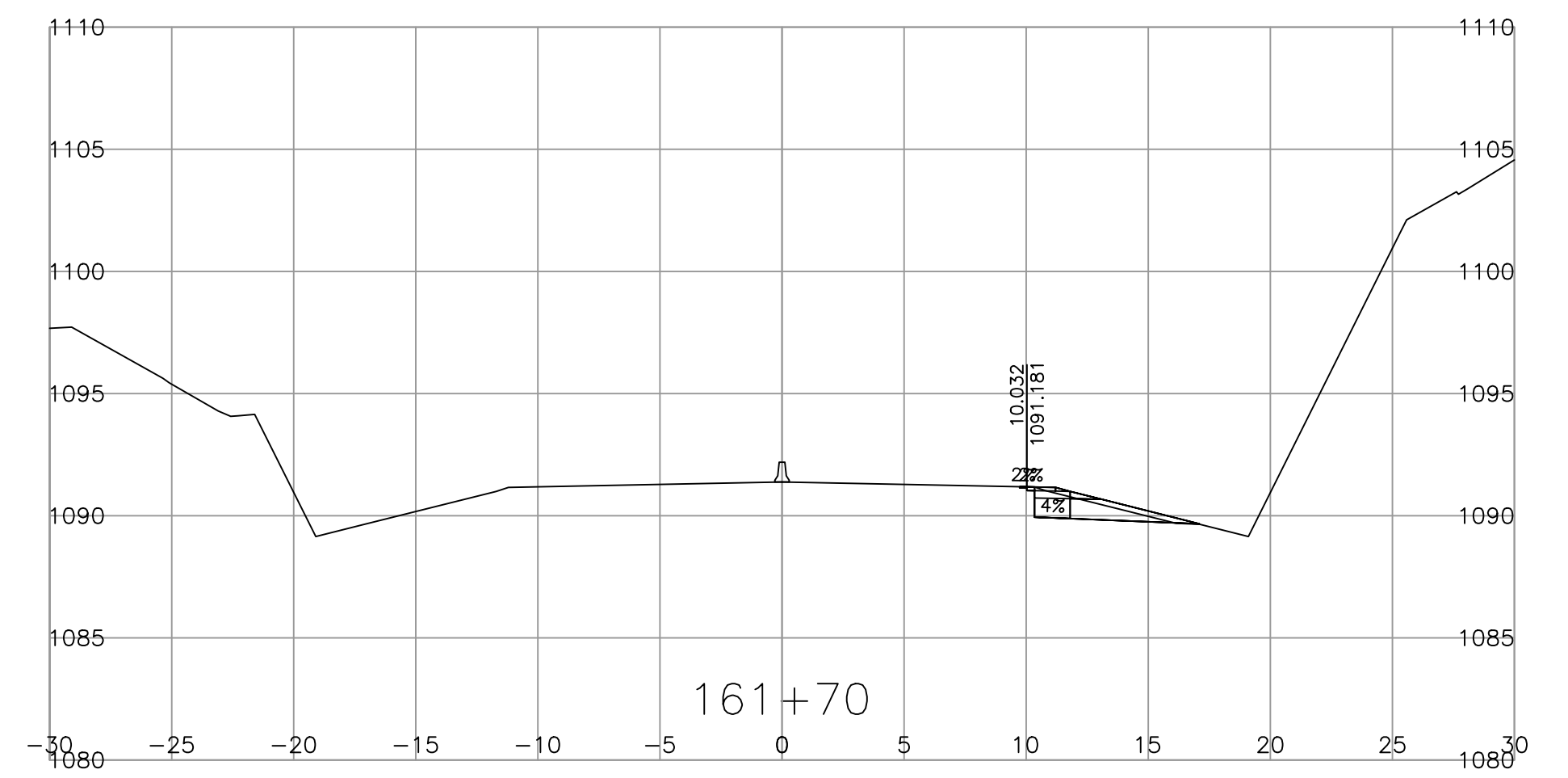
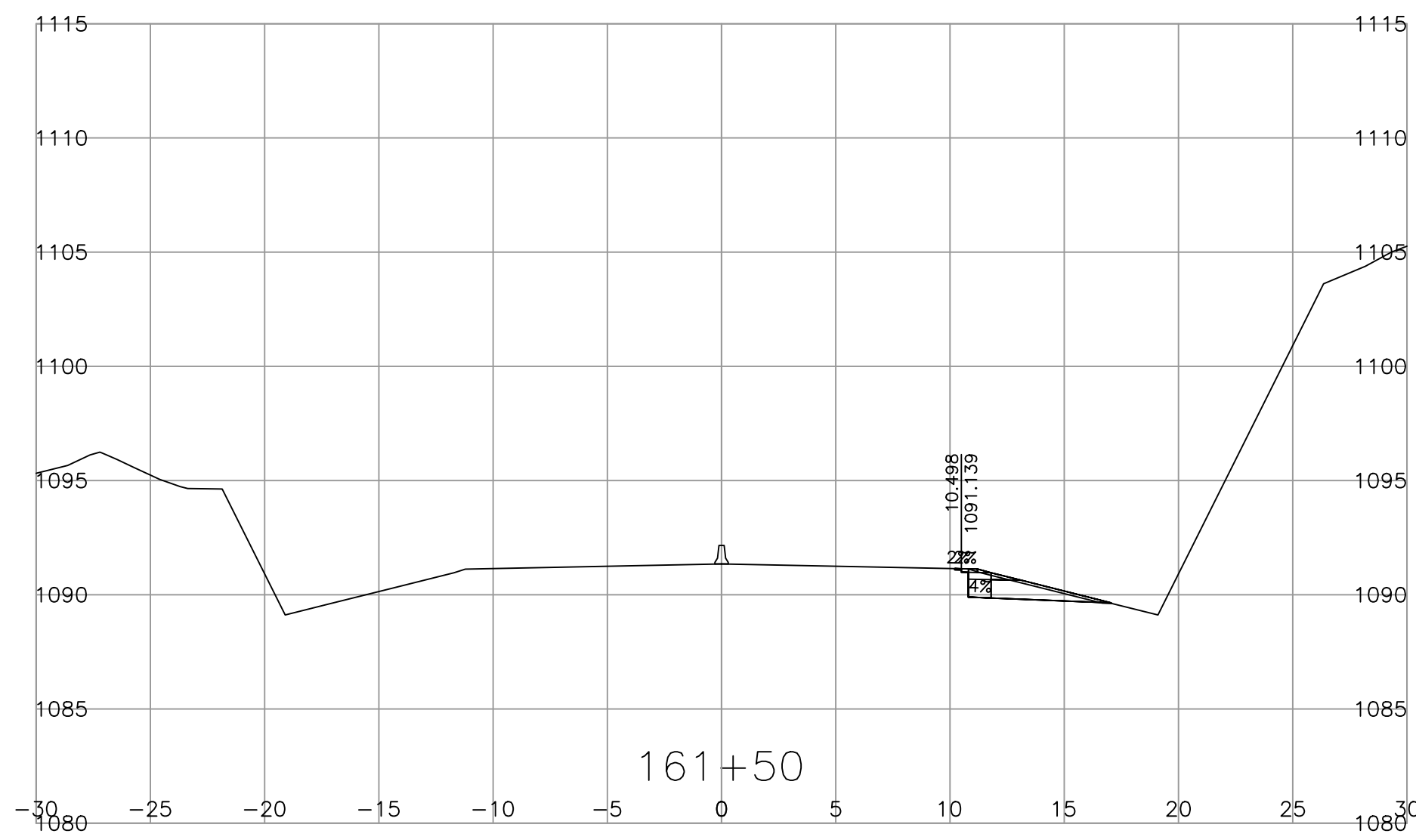
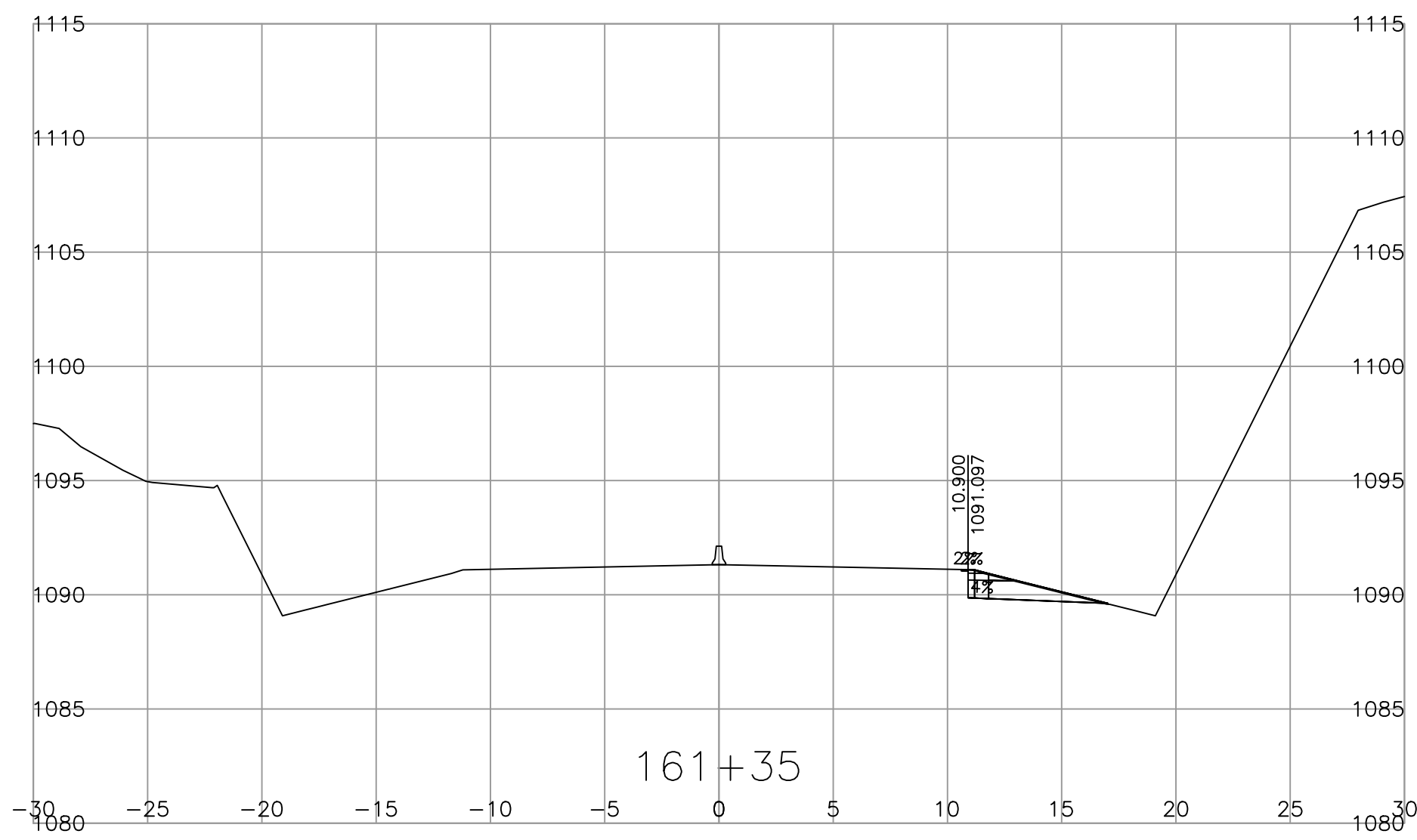
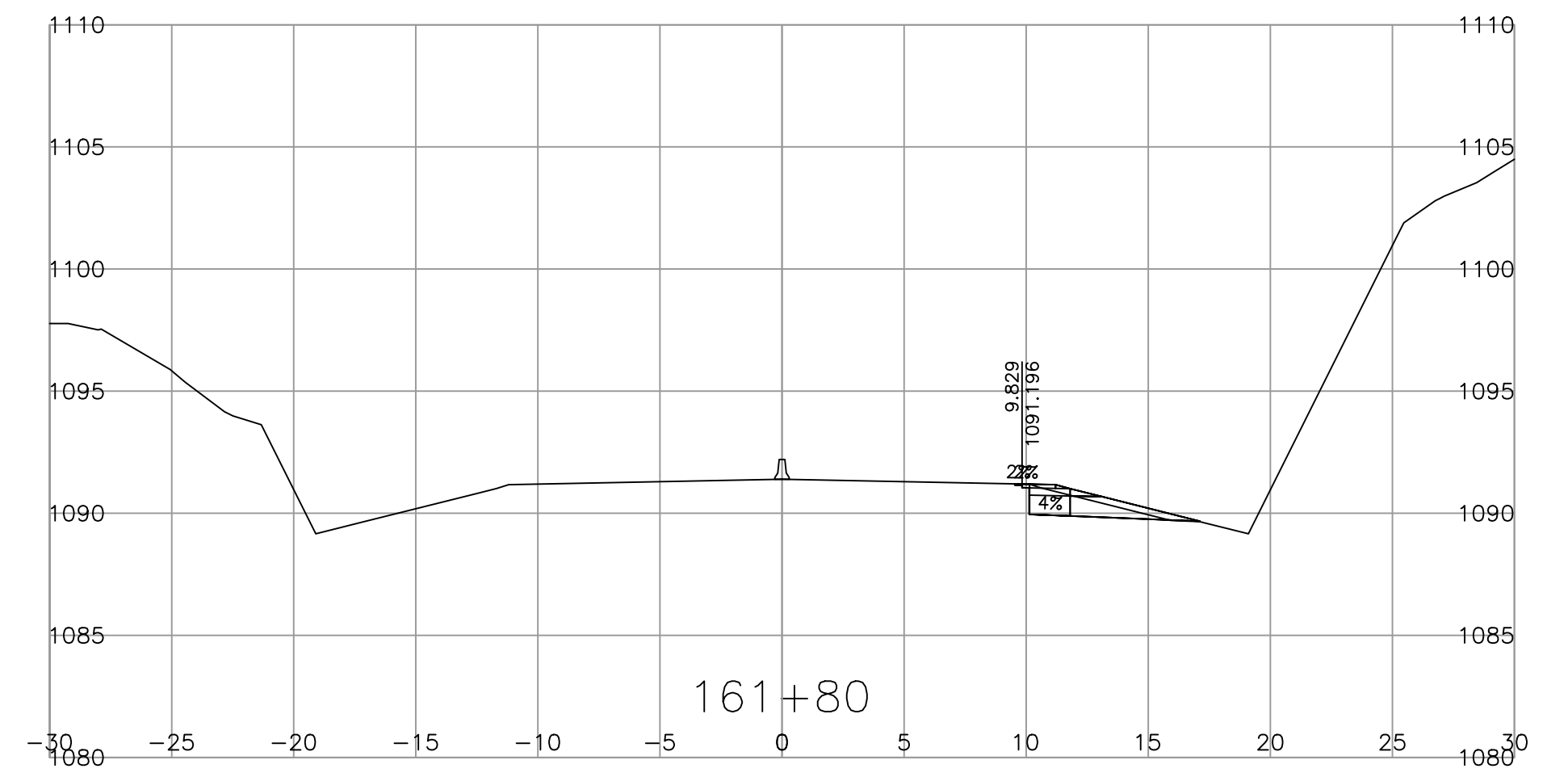
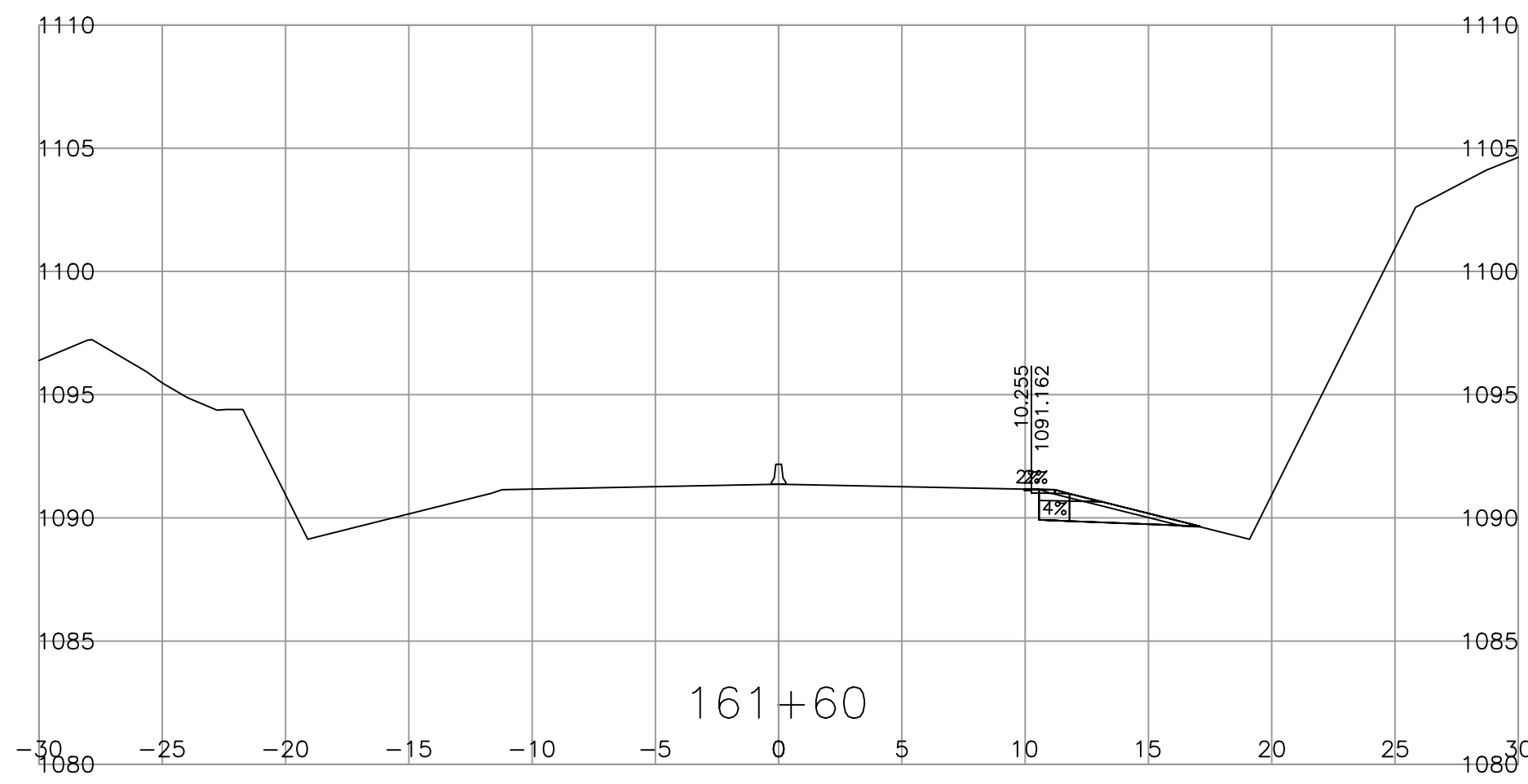
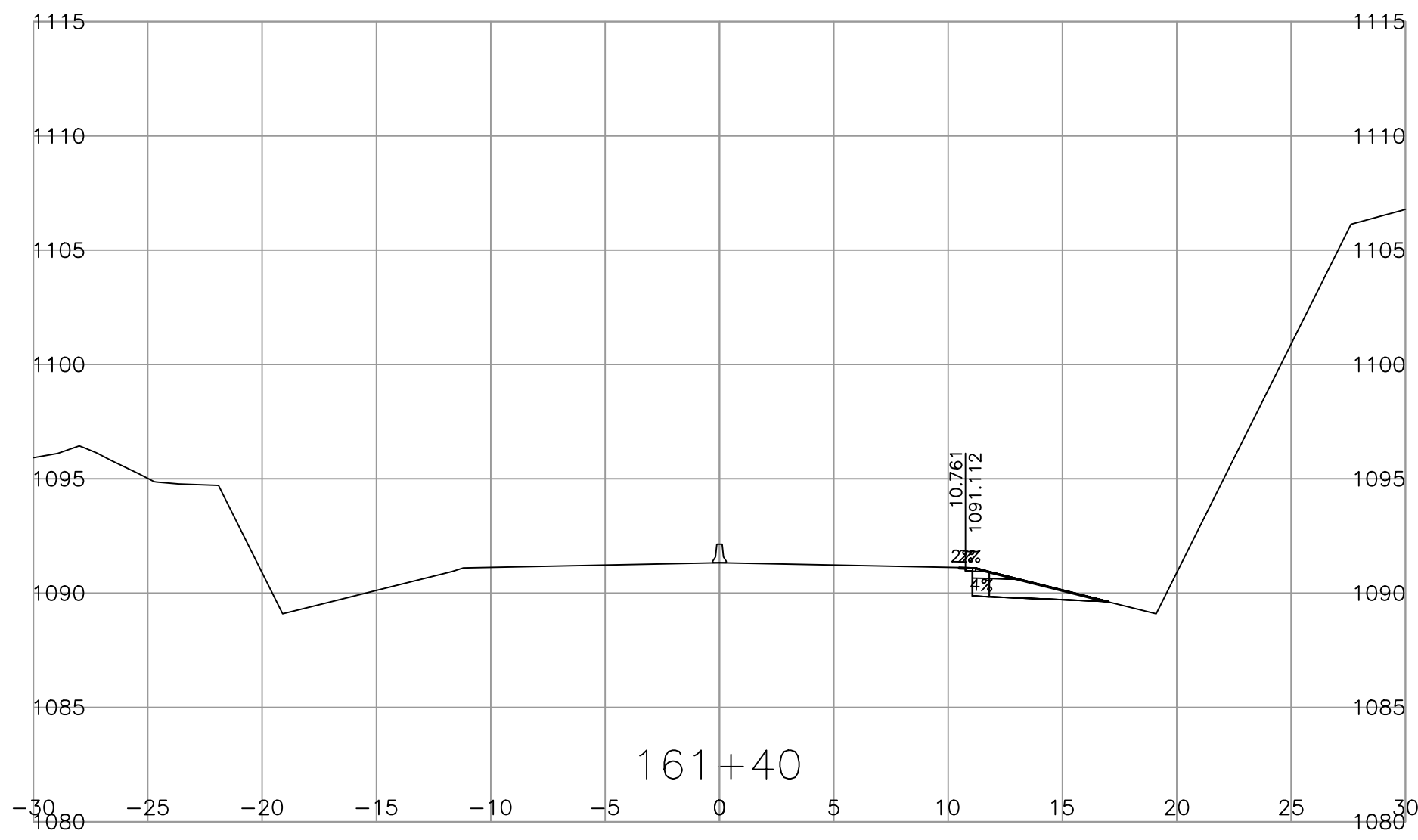


PLOT DATE: 2024/01/05 C:\Civil 3D Projects\Hwy 1_Selkirk Mountain 4-Laning_2018_(24583)\00-C3D-4_Laning\DesignModel\03_Corridors\L100A1SECT1.dwg



LEGEND

STRIPPING	█
TYPE-A EXCAVATION	█
TYPE-D EXCAVATION	█
TYPE-D EMBANKMENT	█

SCALE		0 2 1:250 12m		CAD FILENAME	L100A1SECT1
				PLOT DATE	2024-01-05
REV	DATE	REVISIONS	NAME		

BRITISH COLUMBIA

MINISTRY OF TRANSPORTATION AND INFRASTRUCTURE

SOUTHERN INTERIOR REGION

HIGHWAY ENGINEERING AND GEOMATICS

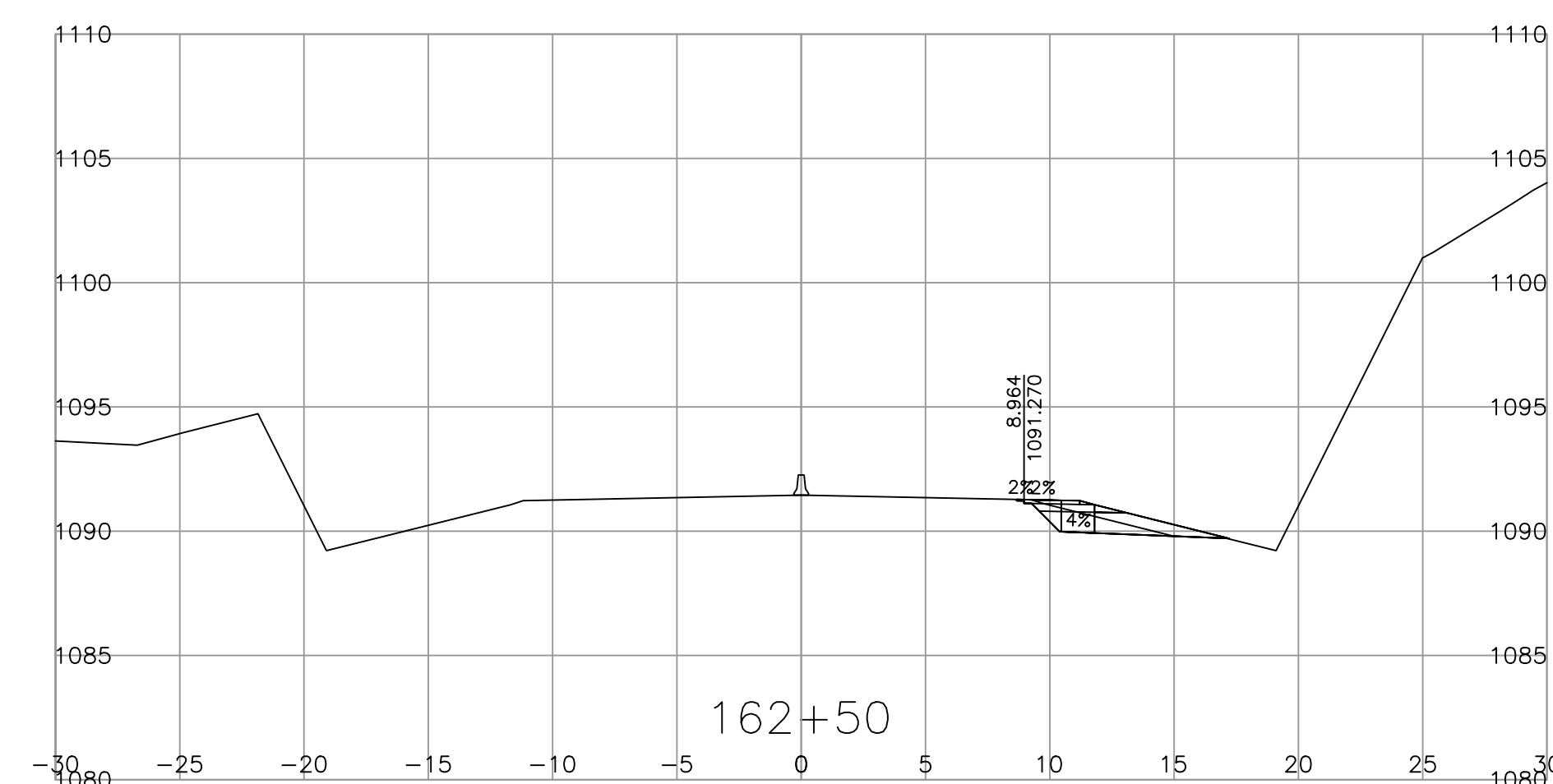
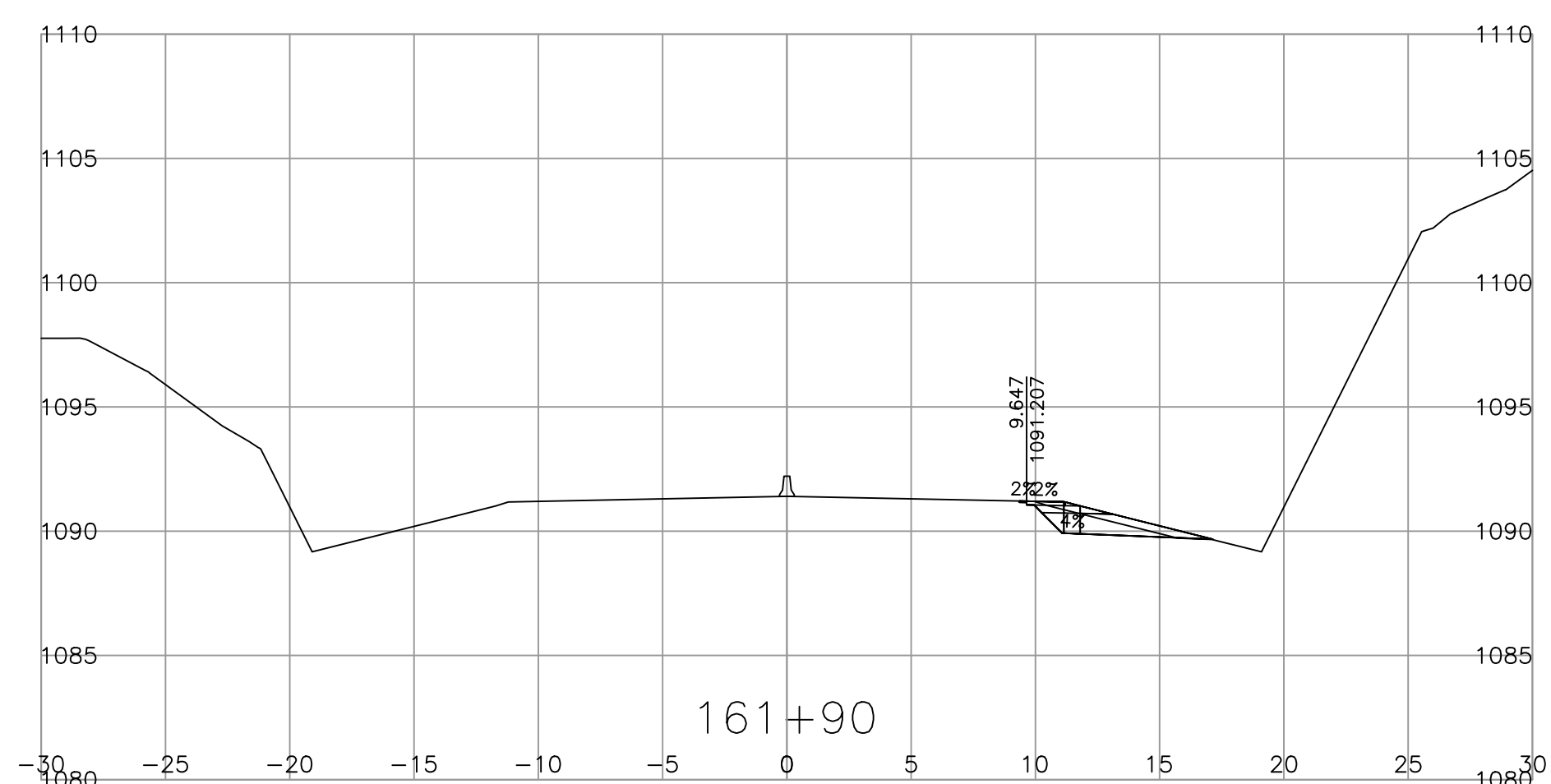
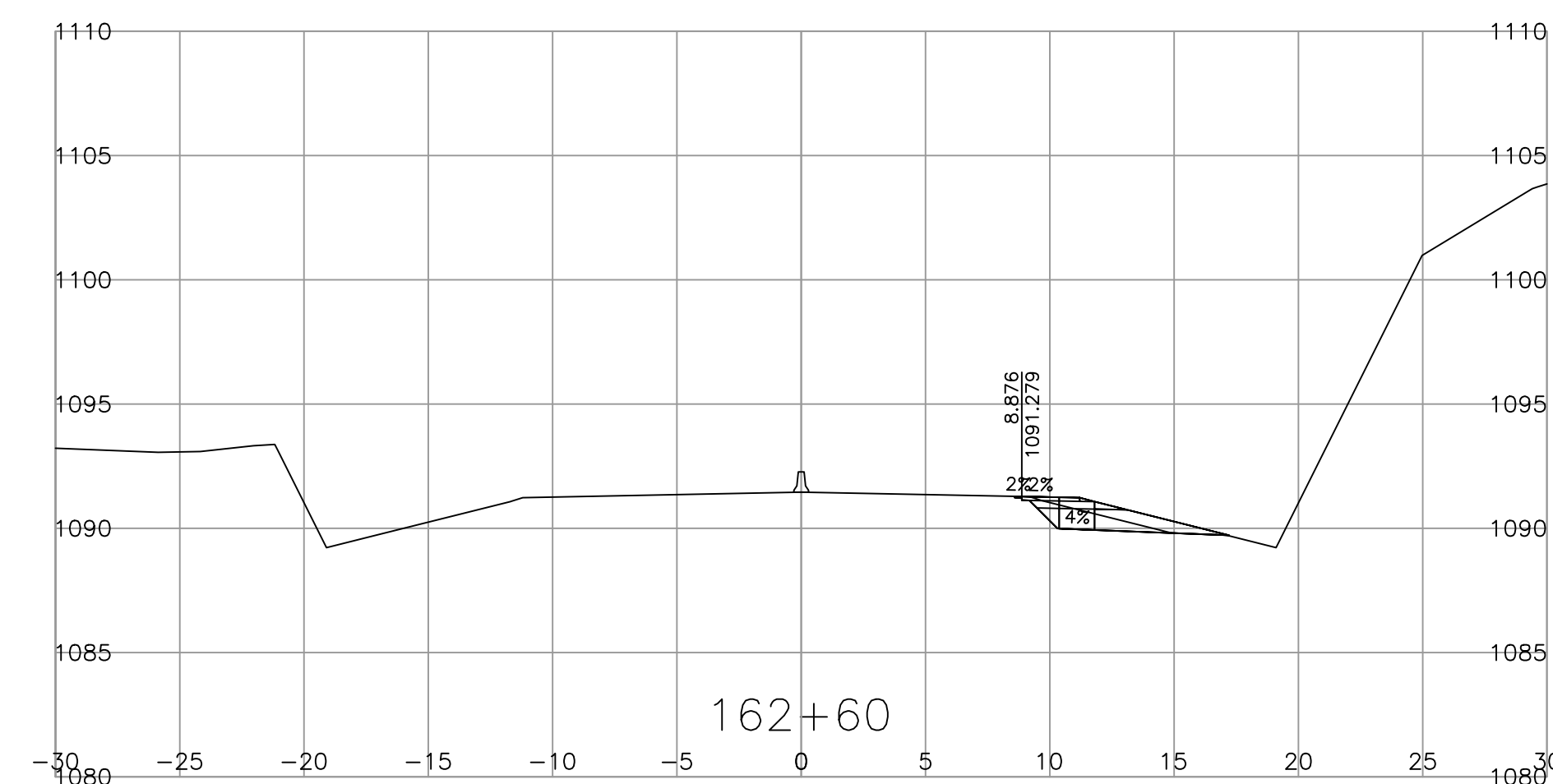
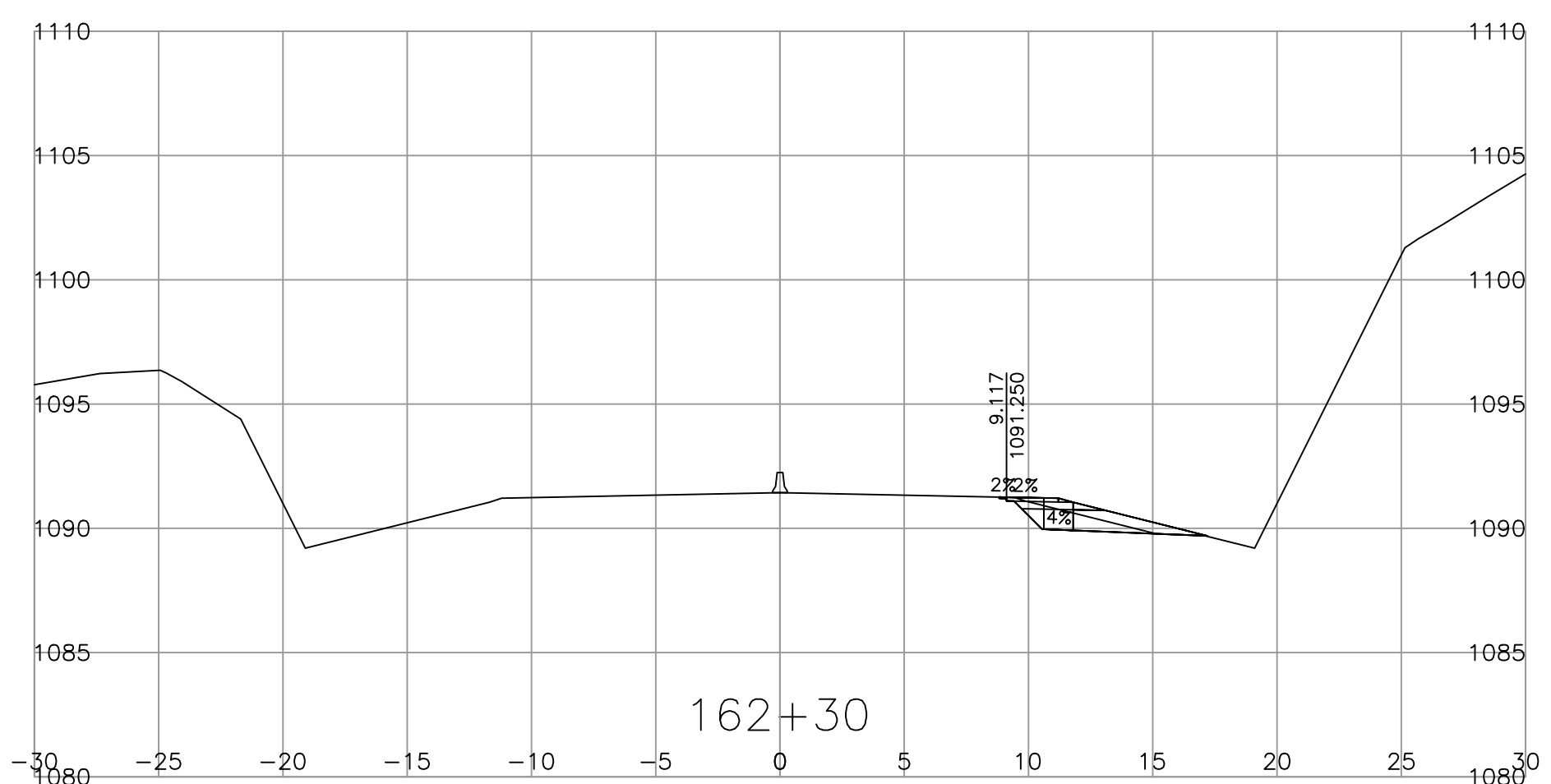
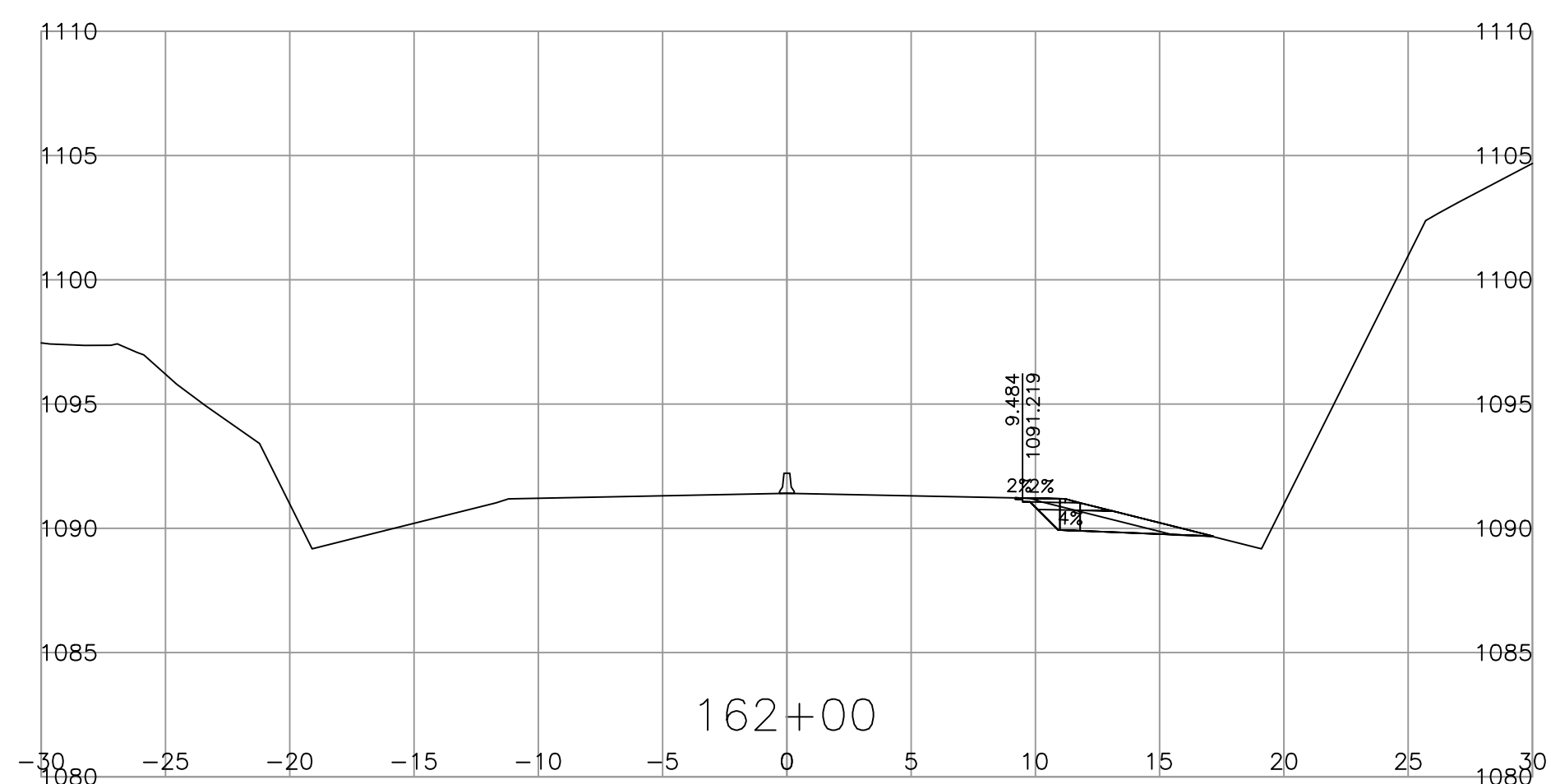
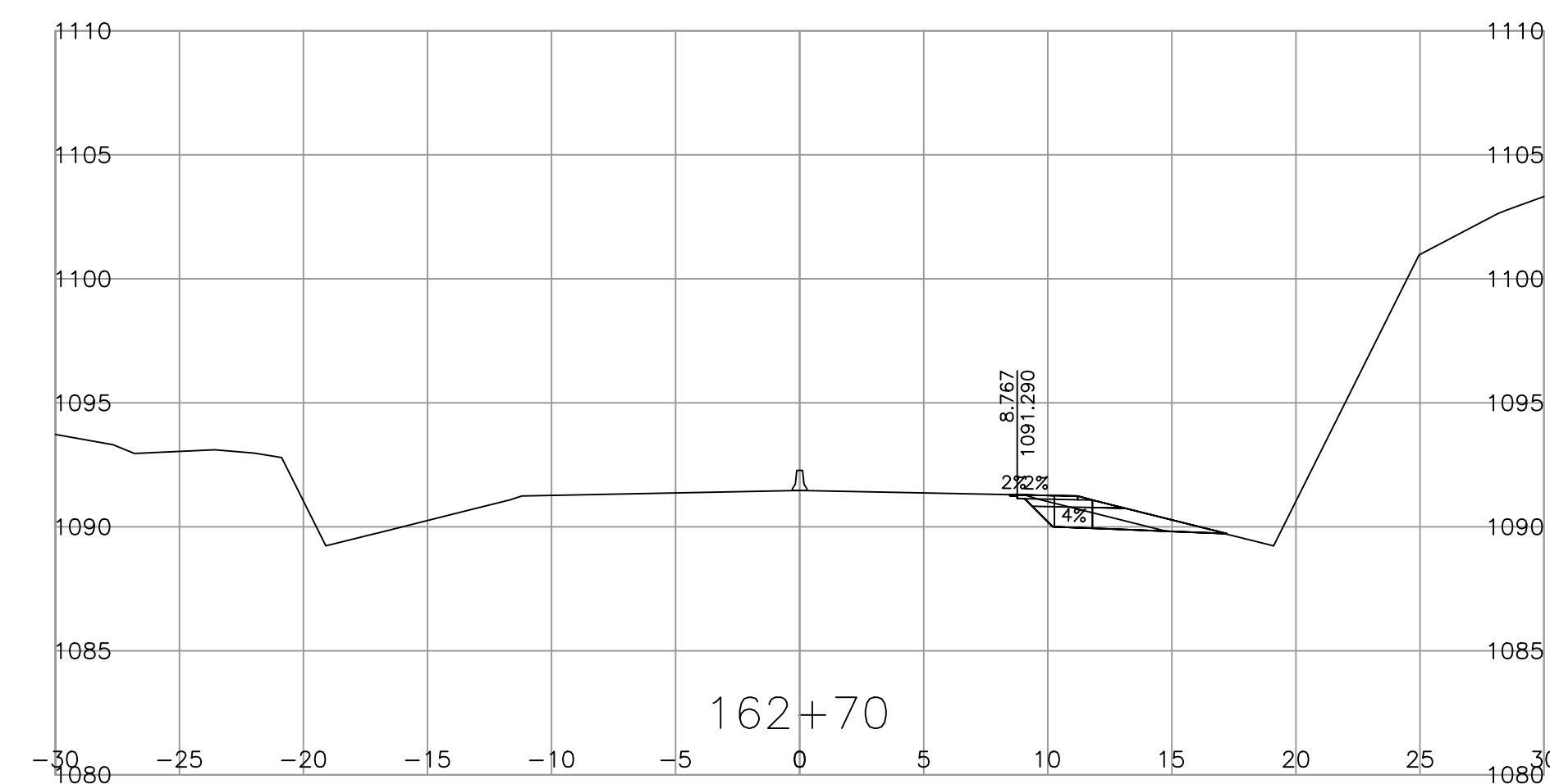
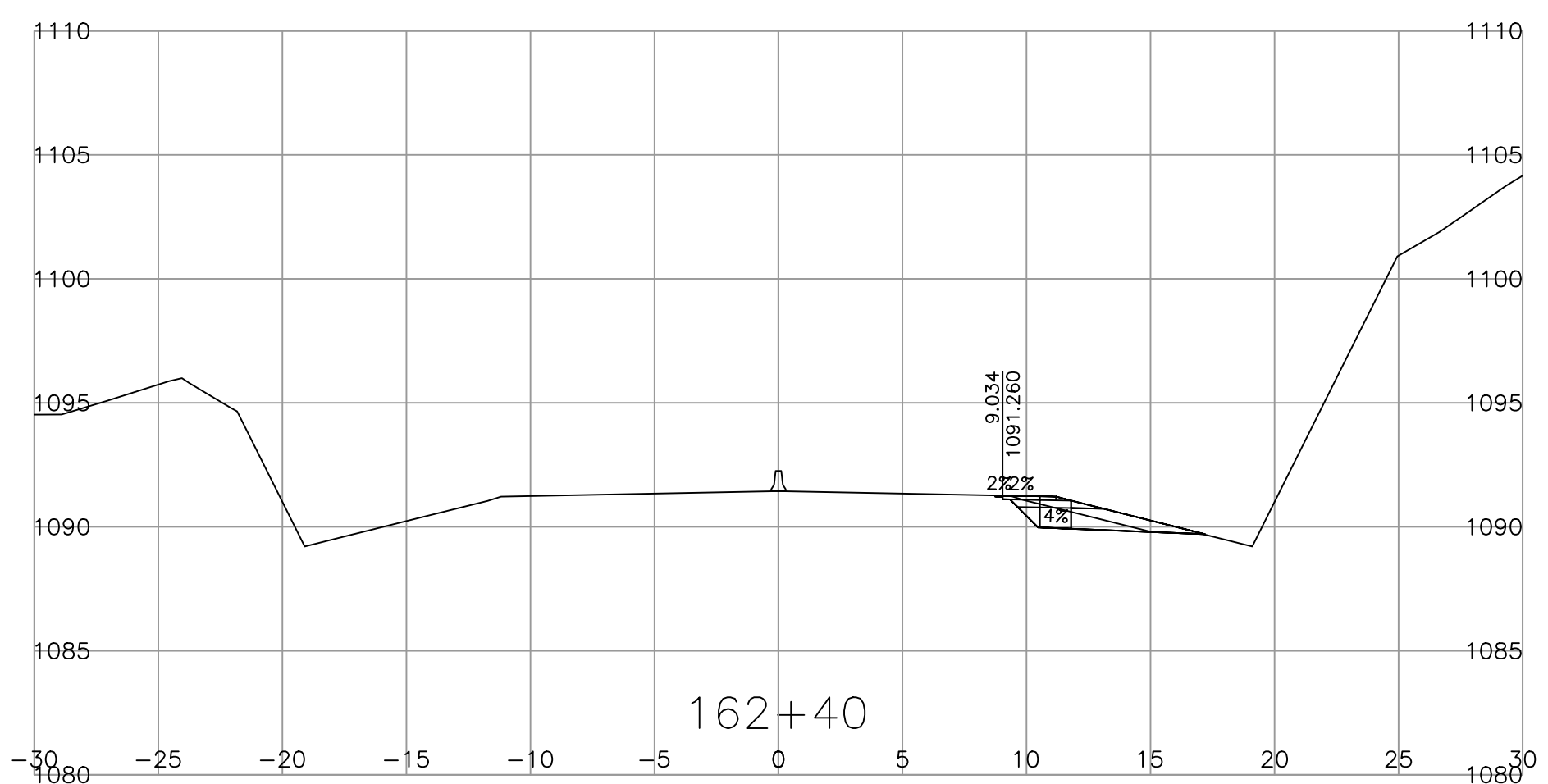
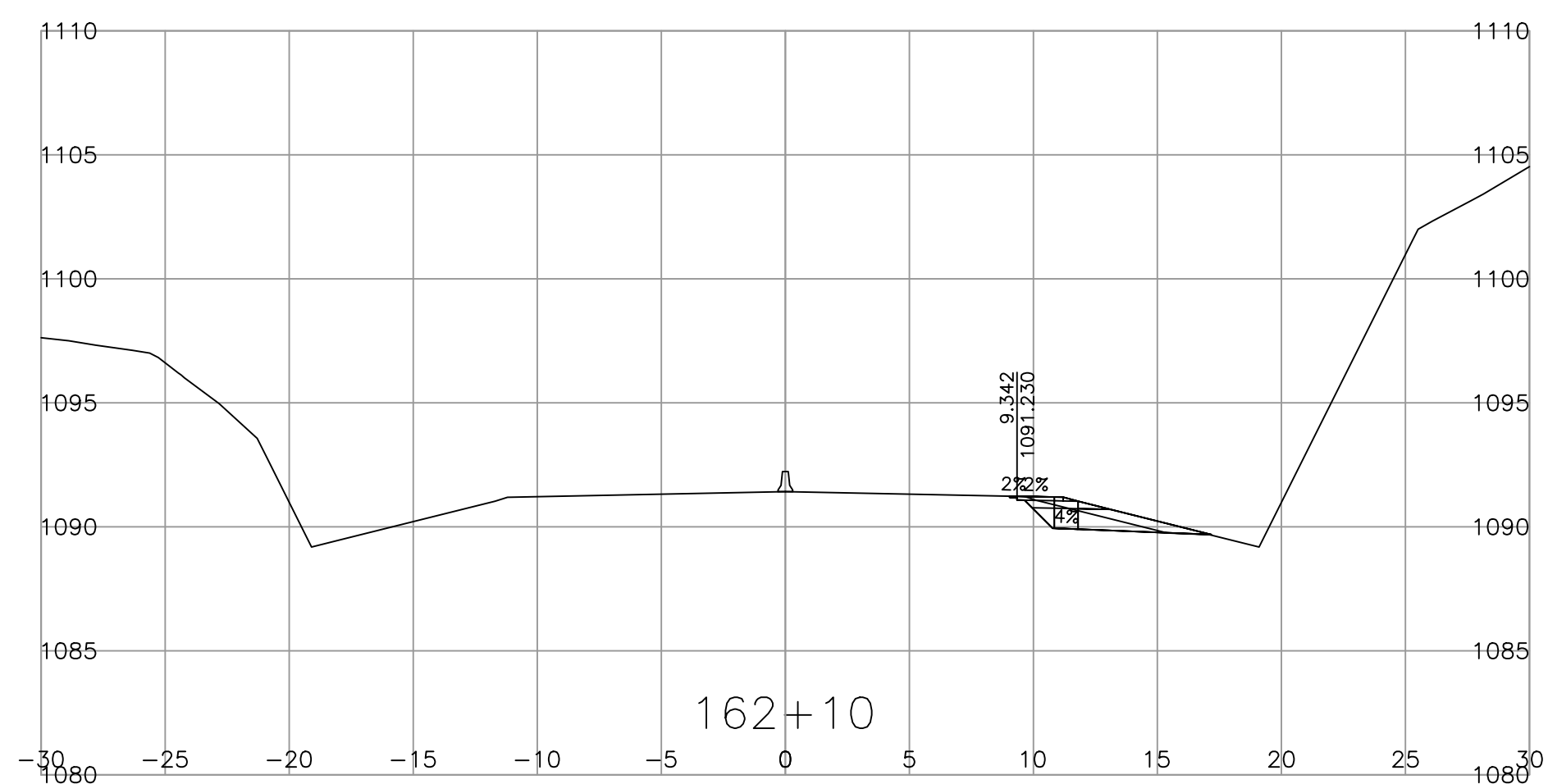
DESIGNED	D. VAGT	DATE	2023-11-20
QUALITY CONTROL		DATE	
QUALITY ASSURANCE		DATE	
DRAWN	D. VAGT	DATE	2023-11-20

SENIOR DESIGNER _____

DATE _____

CROSS SECTIONS				
TRANS CANADA HIGHWAY				
SELKIRK MOUNTAIN 4 LANING				
FILE NUMBER	PROJECT NUMBER	REG	DRAWING NUMBER	REV
	24583-0000	2	R2-1041-XS1	

PLOT DATE: 2024/01/05 C:\Civil 3D Projects\Hwy 1_Selkirk Mountain 4_Laning_2018_(24583)\00-C3D-4_Laning\DesignModel\03_Corridors\L100A1SECT1.dwg



LEGEND

STRIPPING	
TYPE-A EXCAVATION	
TYPE-D EXCAVATION	
TYPE-D EMBANKMENT	

SCALE				CAD FILENAME	L100A1SECT1
				PLOT DATE	2024-01-05
REV	DATE	REVISIONS	NAME		

BRITISH COLUMBIA

MINISTRY OF TRANSPORTATION AND INFRASTRUCTURE

SOUTHERN INTERIOR REGION

HIGHWAY ENGINEERING AND GEOMATICS

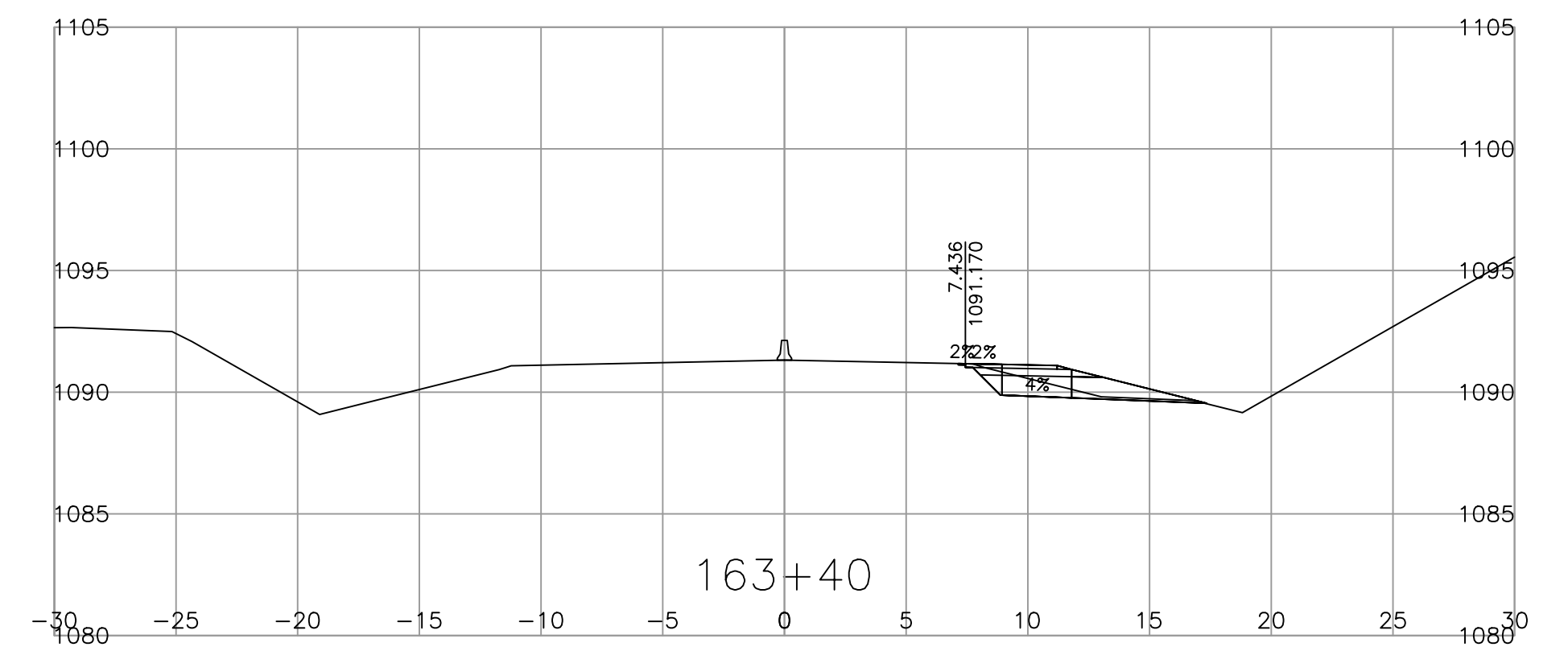
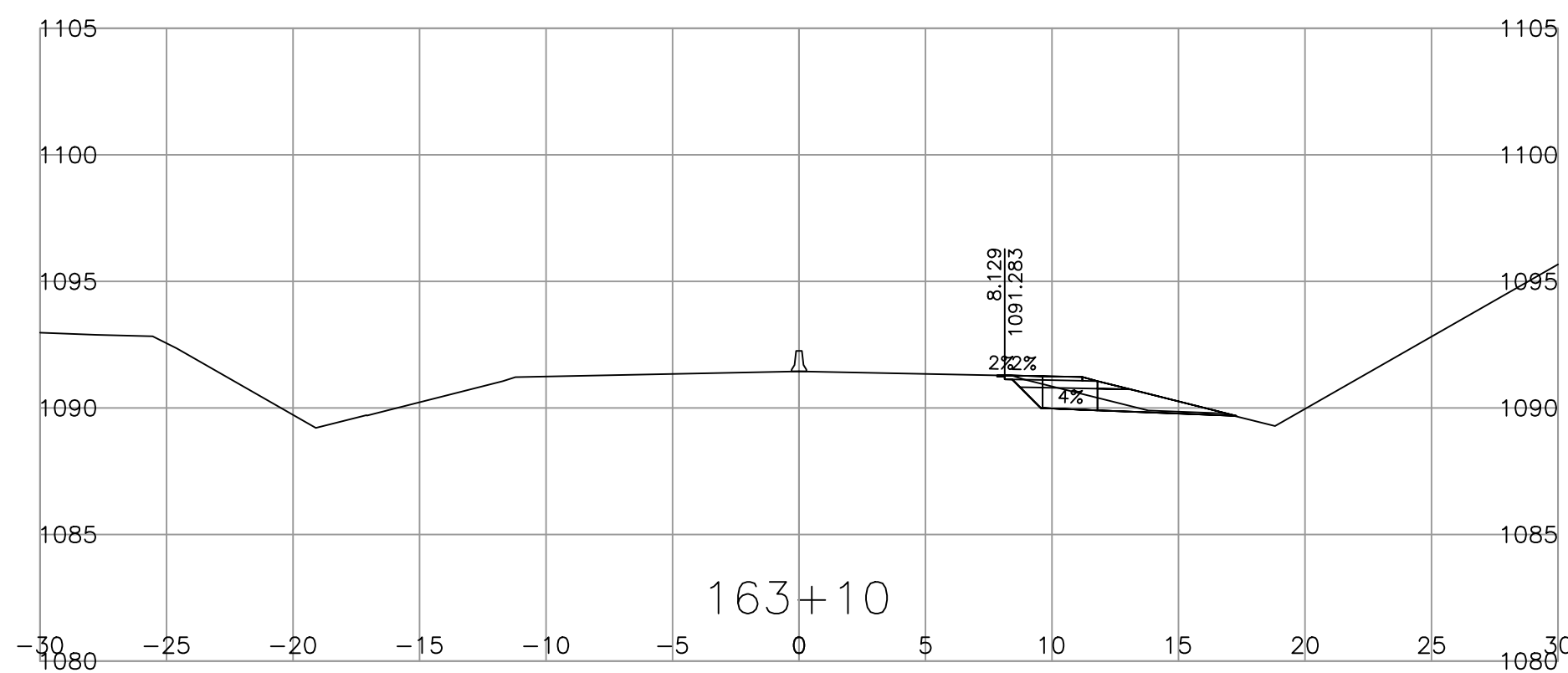
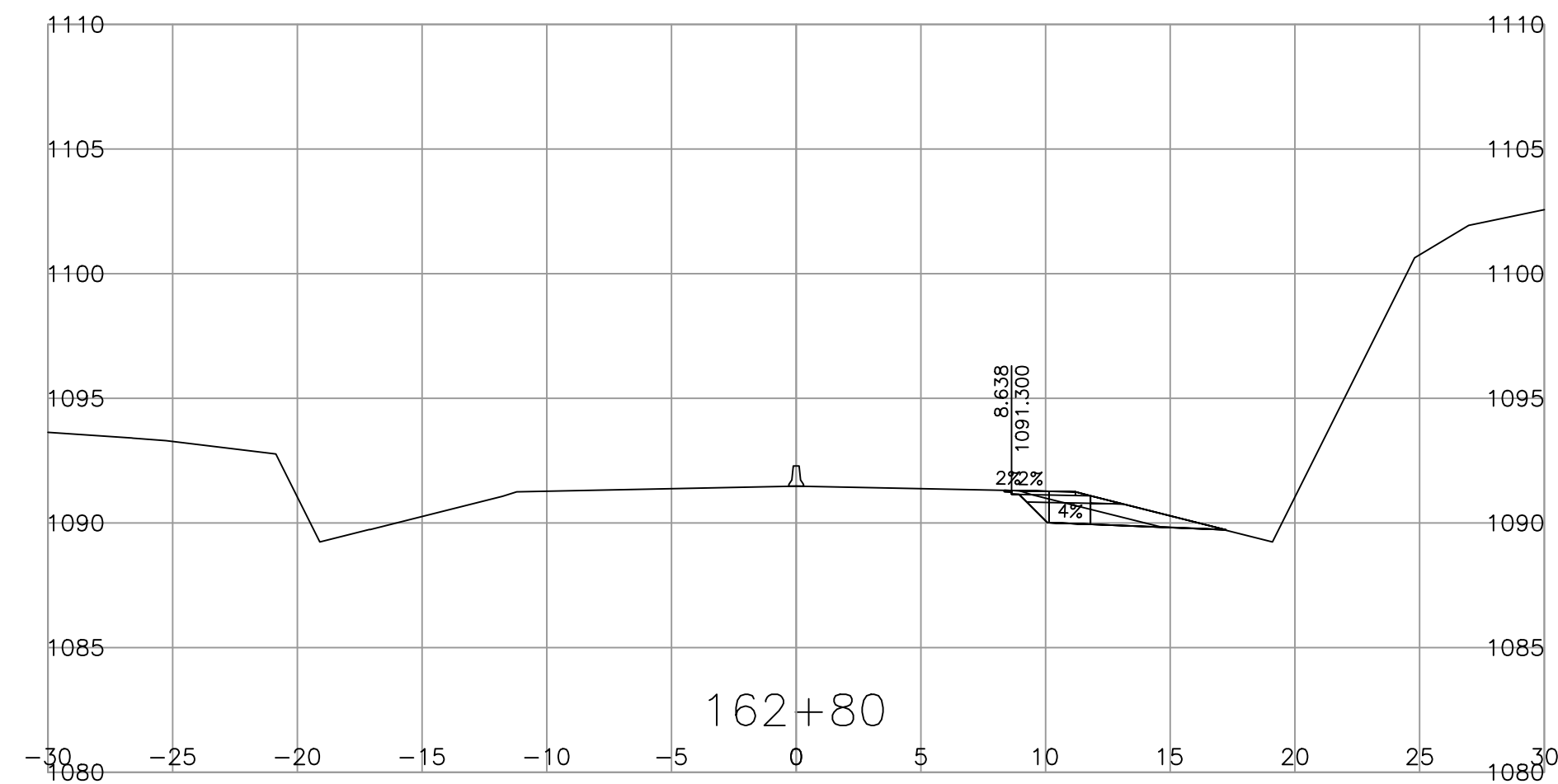
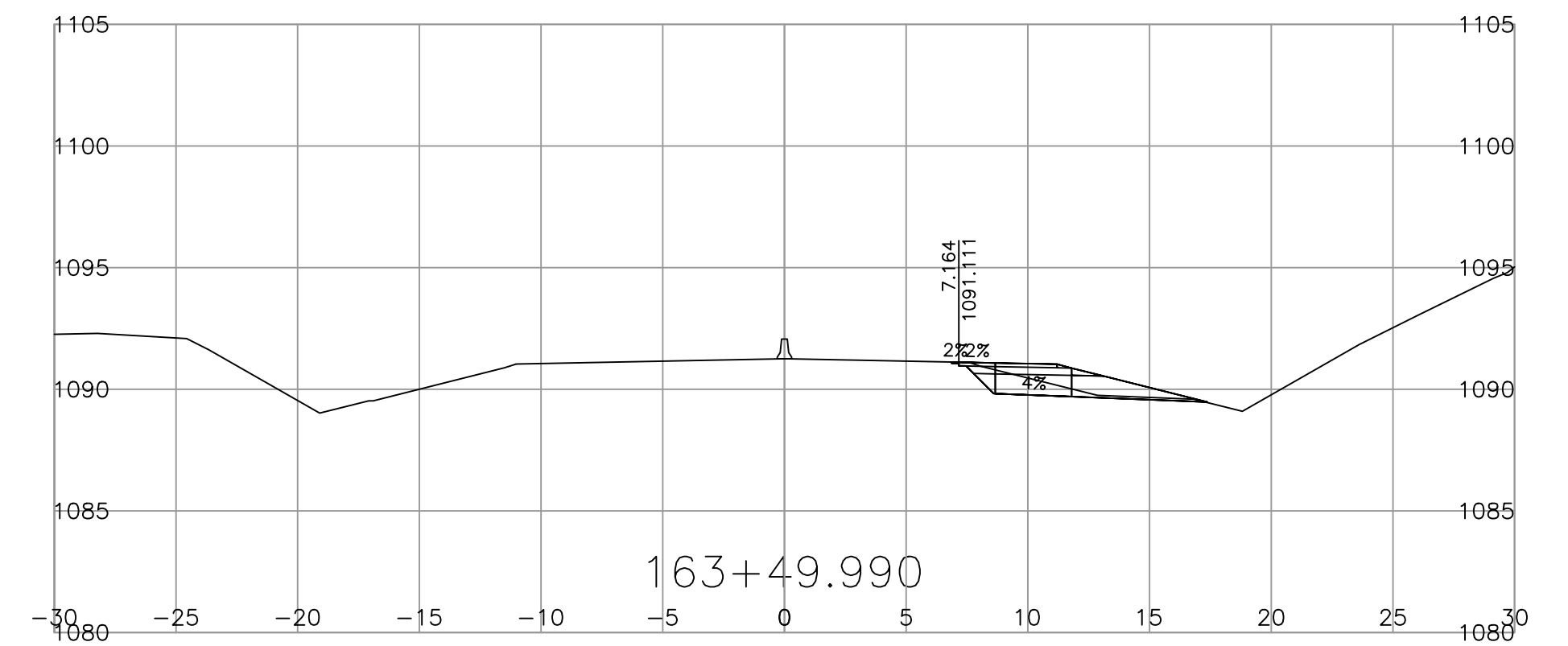
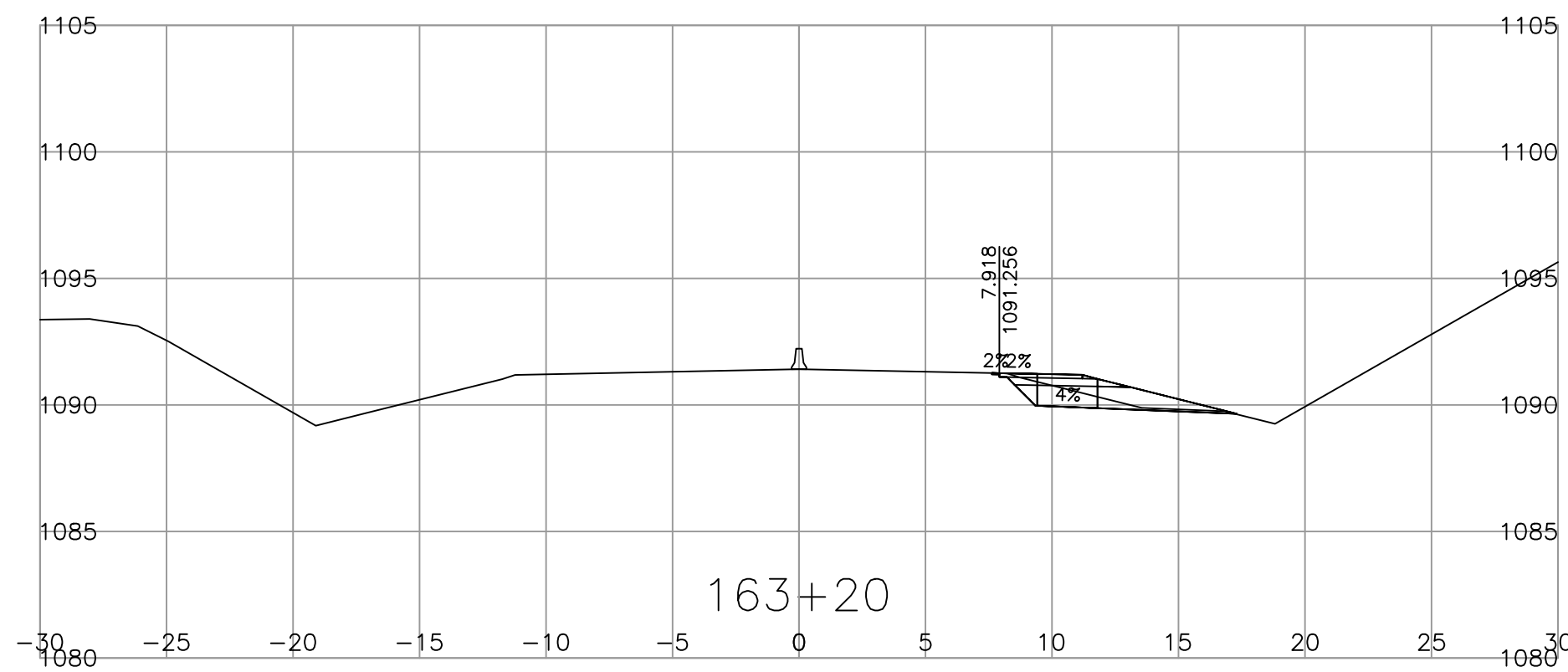
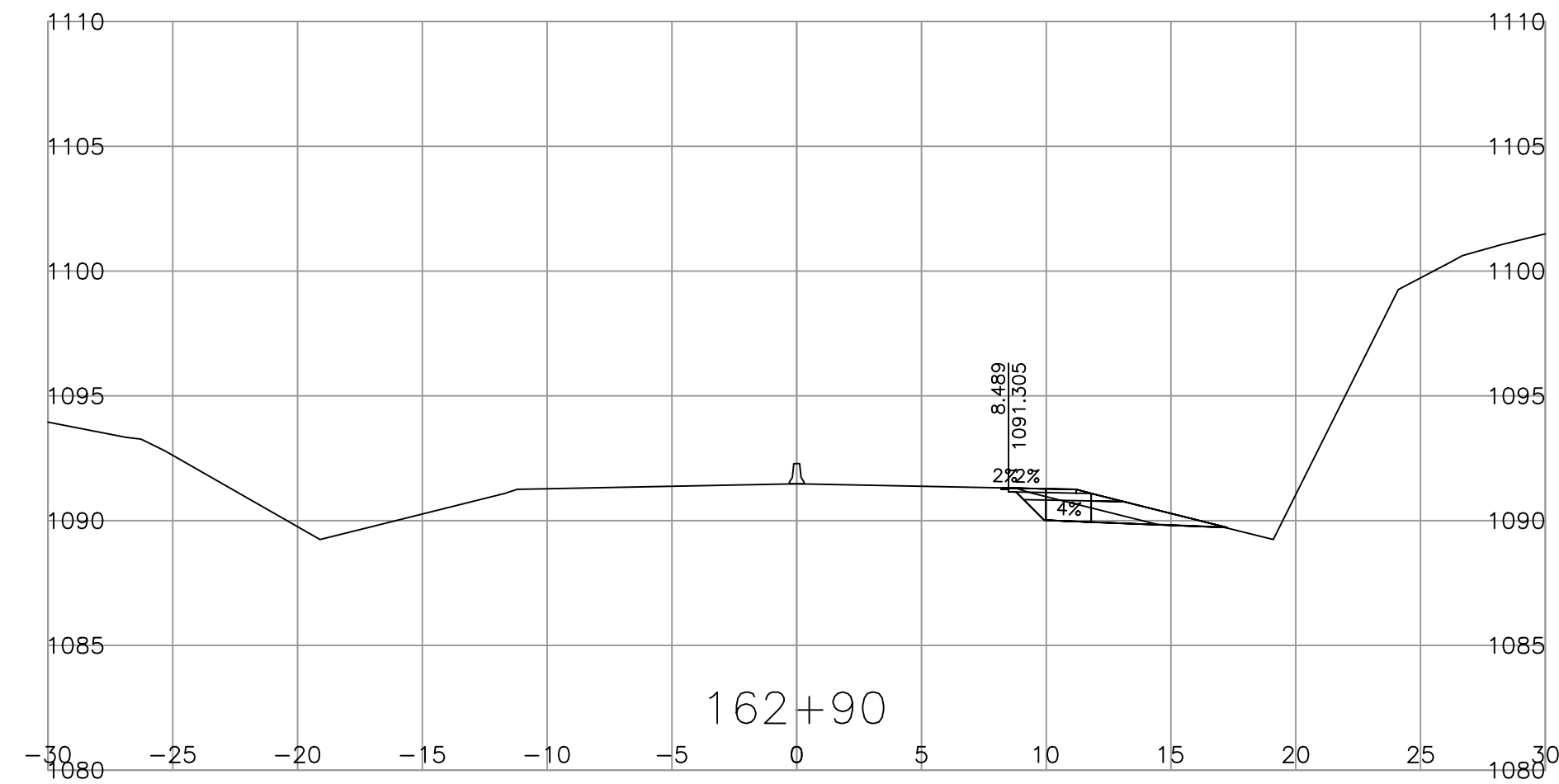
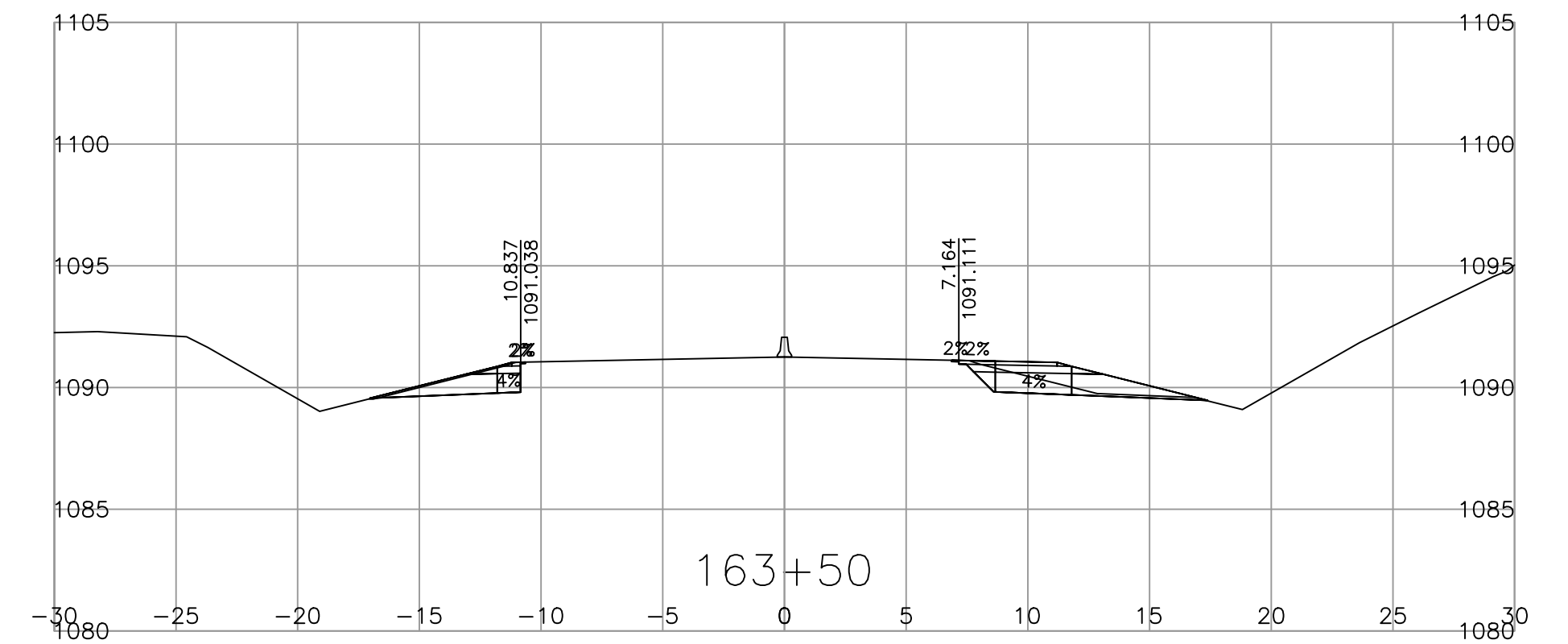
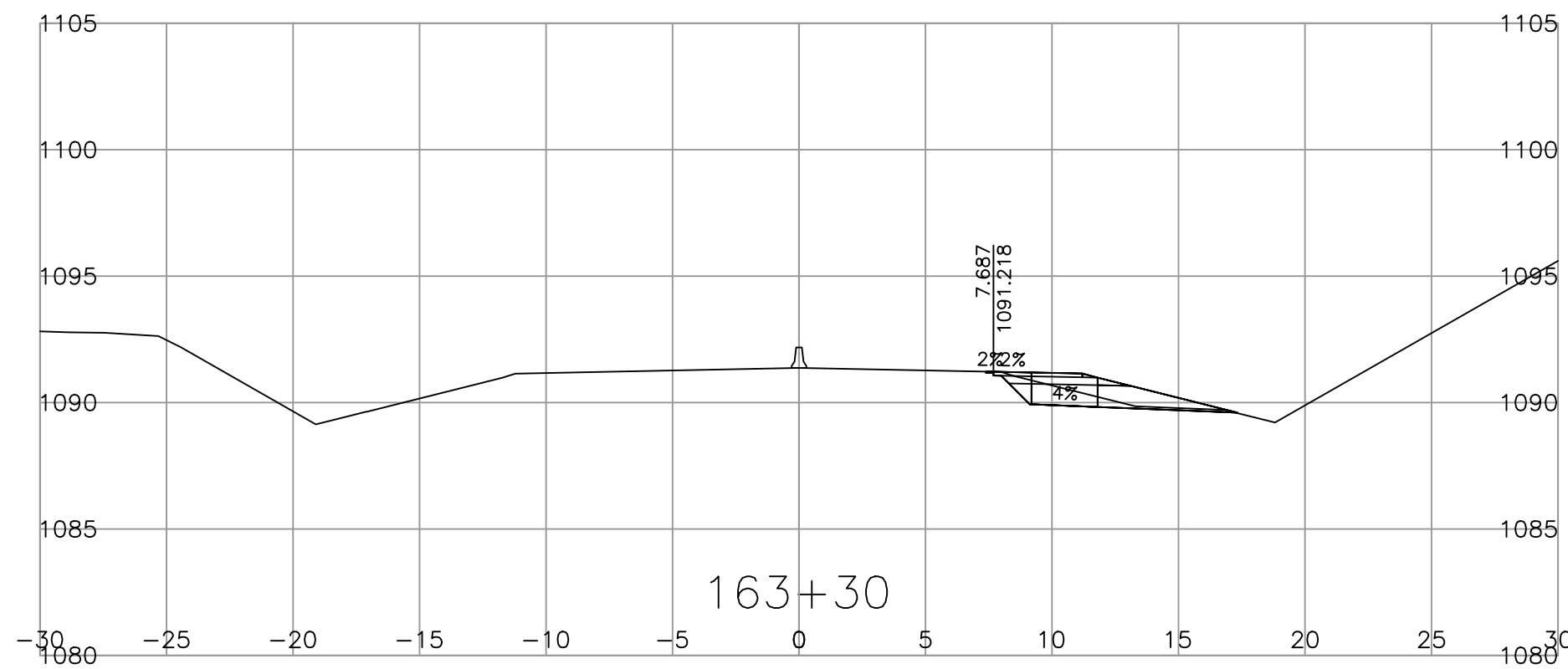
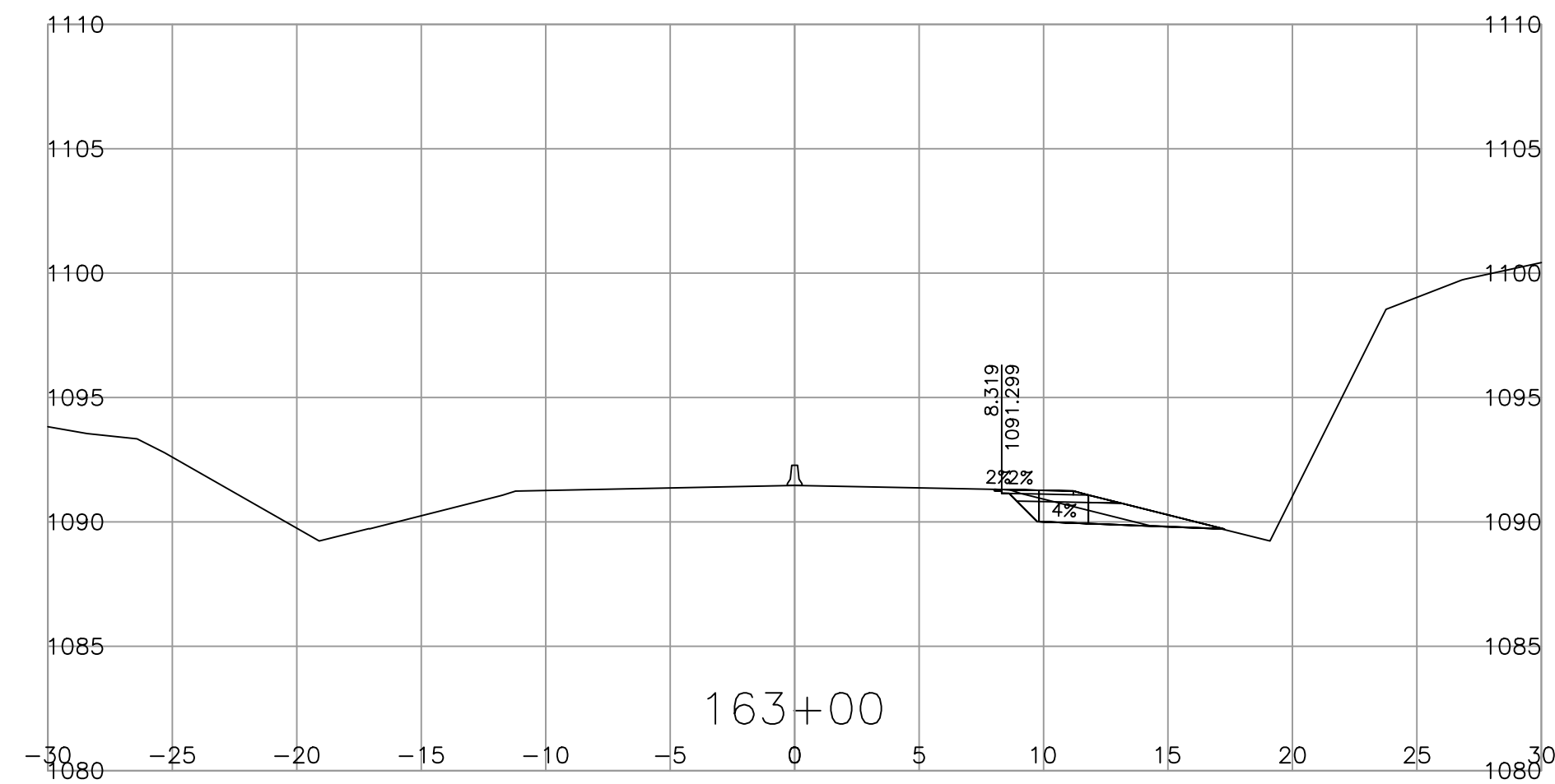
DESIGNED	D. VAGT	DATE	2023-11-20
QUALITY CONTROL		DATE	
QUALITY ASSURANCE		DATE	
DRAWN	D. VAGT	DATE	2023-11-20

SENIOR DESIGNER _____

DATE _____

CROSS SECTIONS				
TRANS CANADA HIGHWAY				
SELKIRK MOUNTAIN 4 LANING				
FILE NUMBER	PROJECT NUMBER	REG	DRAWING NUMBER	REV
	24583-0000	2	R2-1041-XS2	

PLOT DATE: 2024/01/05 C:\Civil 3D Projects\Hwy 1_Selkirk Mountain 4-Laning_2018_(24583)\00-C3D-4_Laning\DesignModel\03_Corridors\L100A1SECT1.dwg



LEGEND

STRIPPING	
TYPE-A EXCAVATION	
TYPE-D EXCAVATION	
TYPE-D EMBANKMENT	

SCALE 1:250

CAD FILENAME: L100A1SECT1
PLOT DATE: 2024-01-05

REV	DATE	REVISIONS	NAME

MINISTRY OF TRANSPORTATION AND INFRASTRUCTURE
SOUTHERN INTERIOR REGION
HIGHWAY ENGINEERING AND GEOMATICS

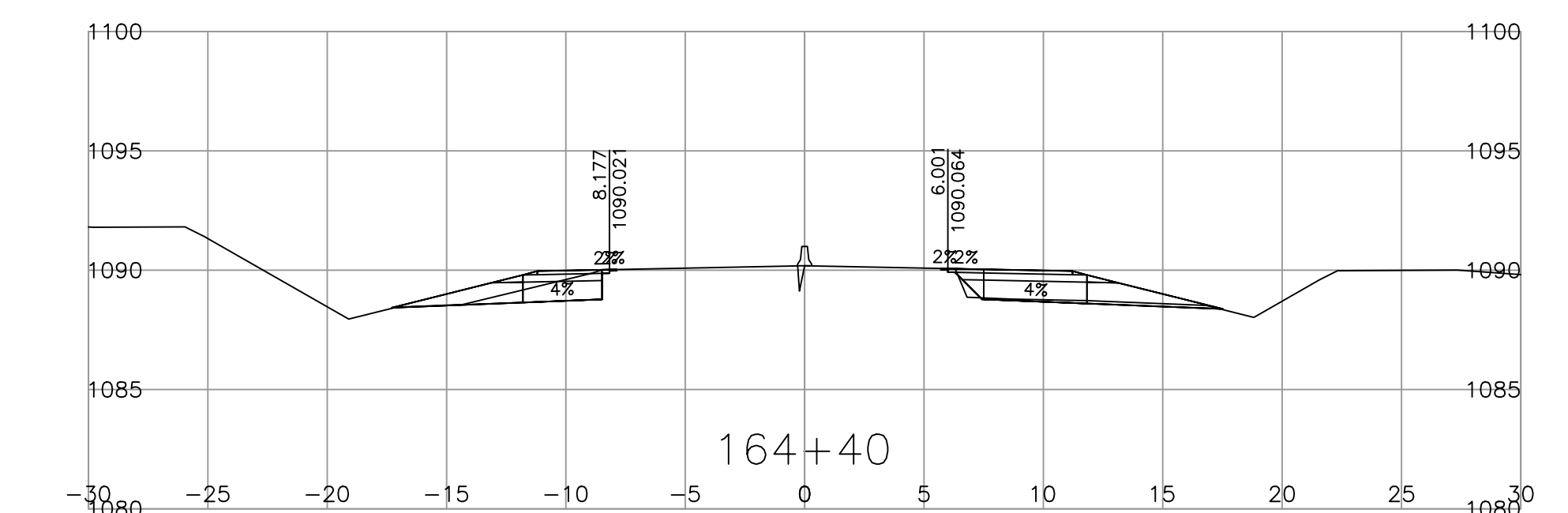
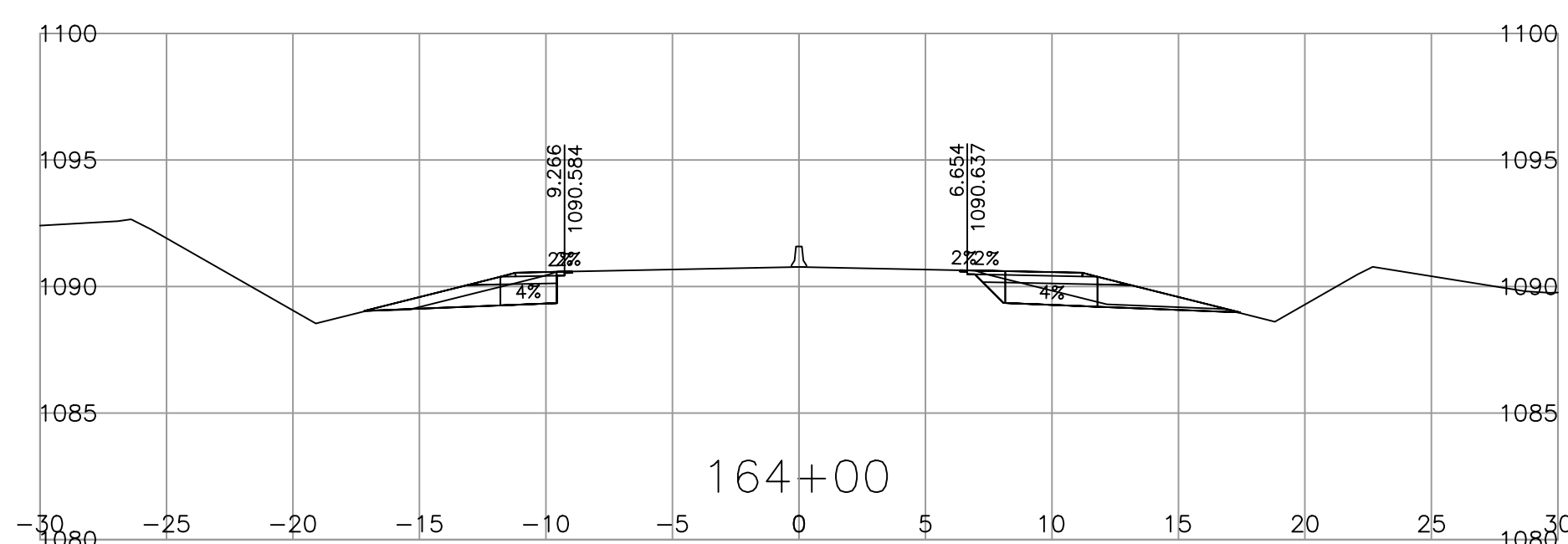
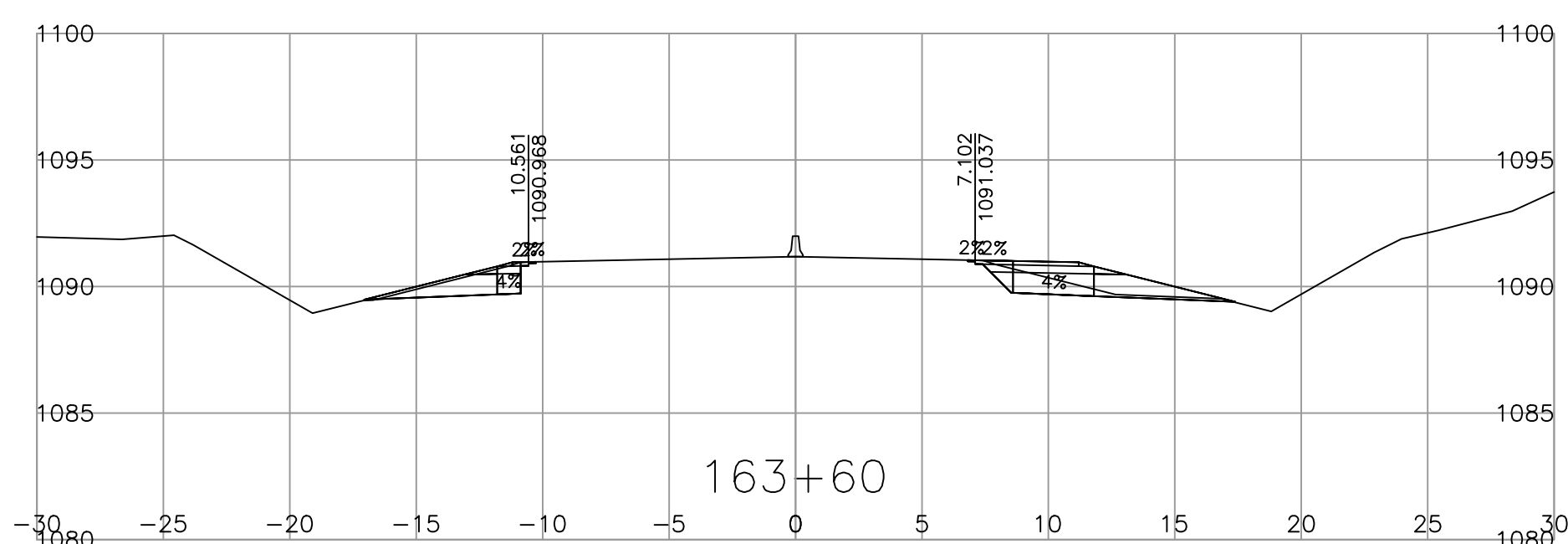
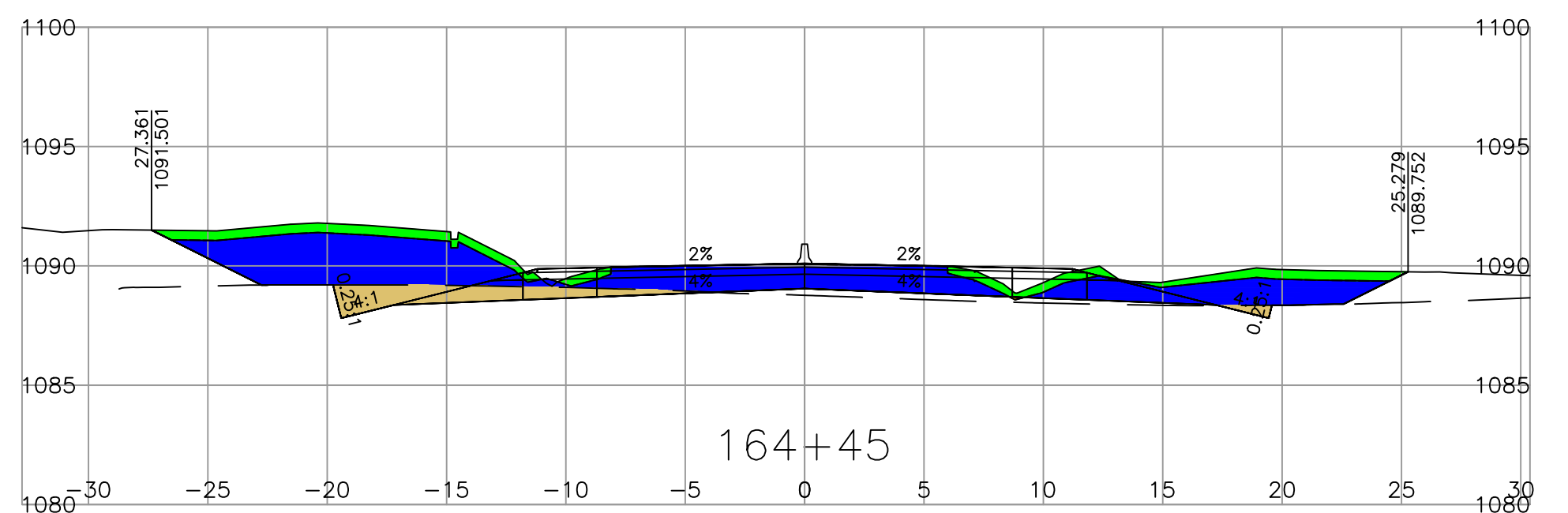
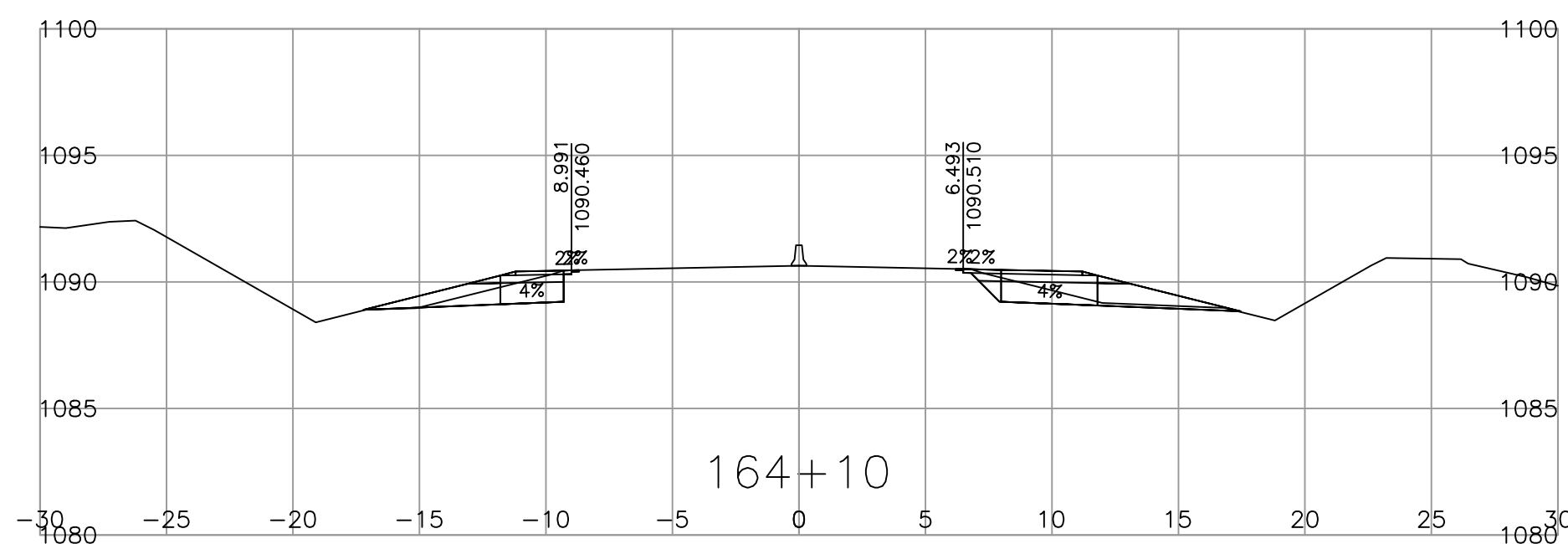
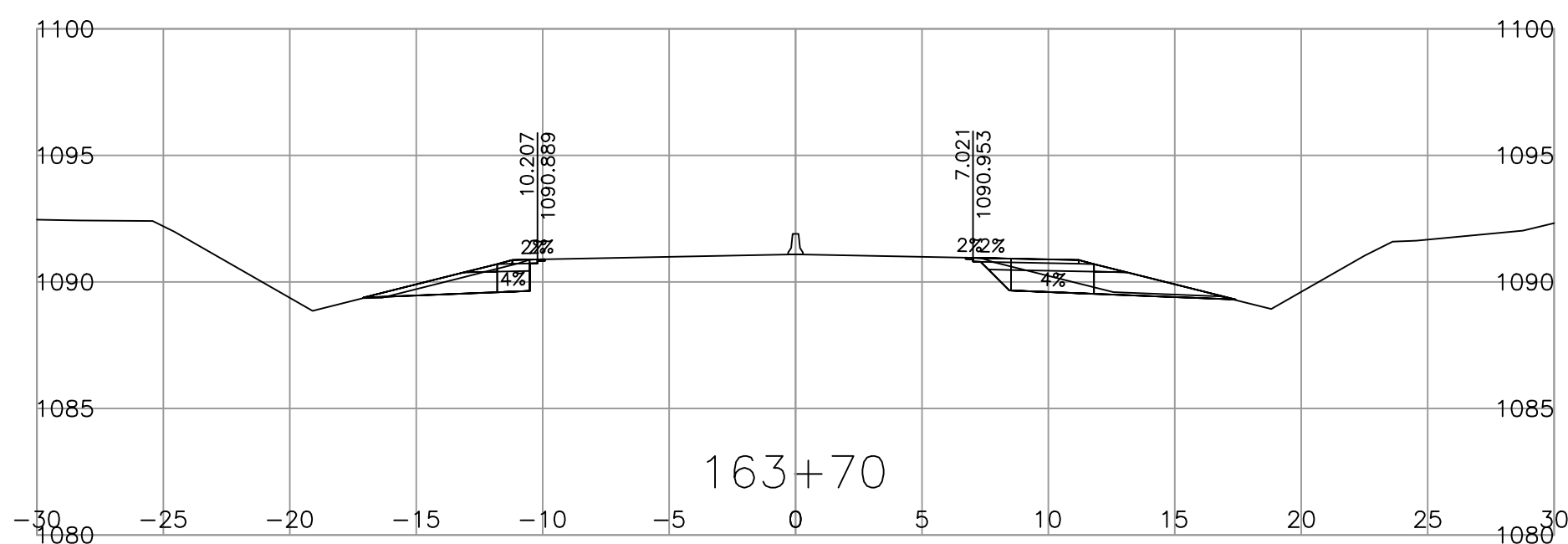
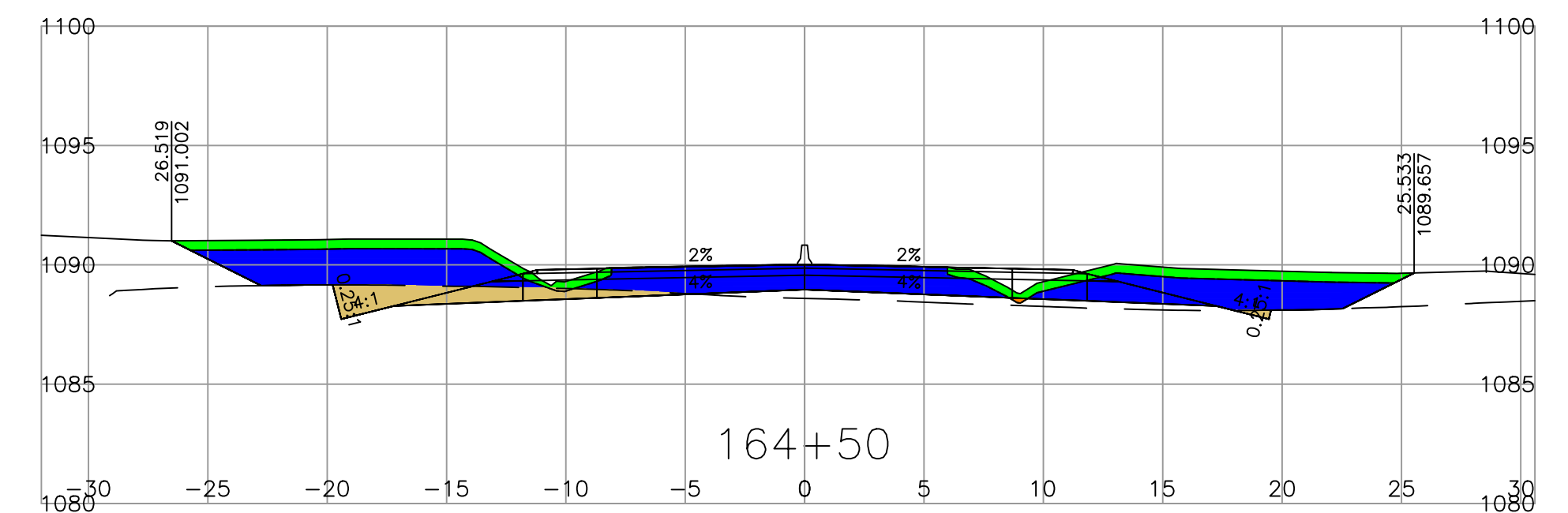
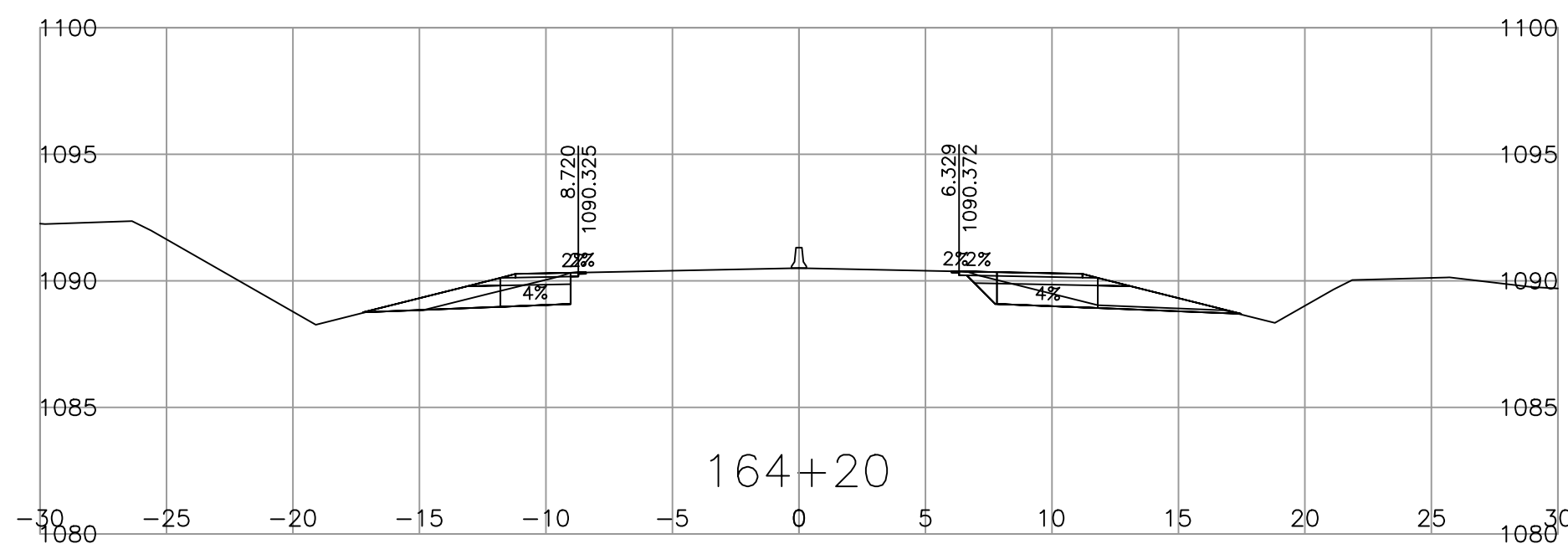
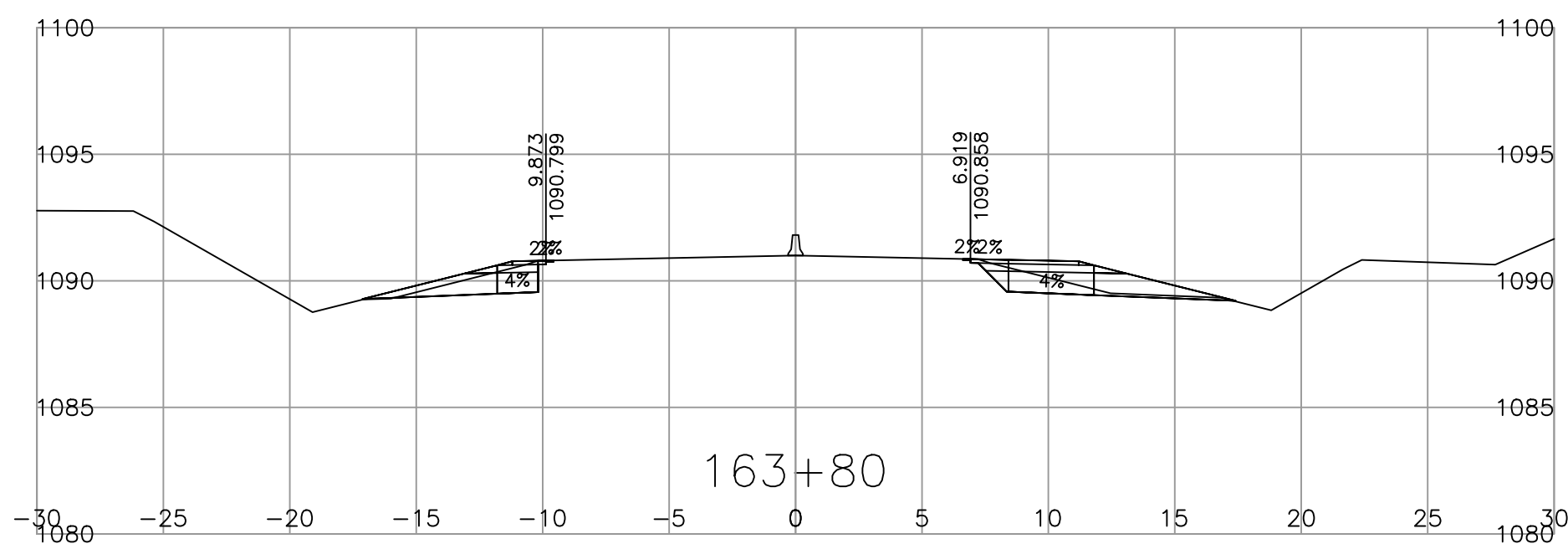
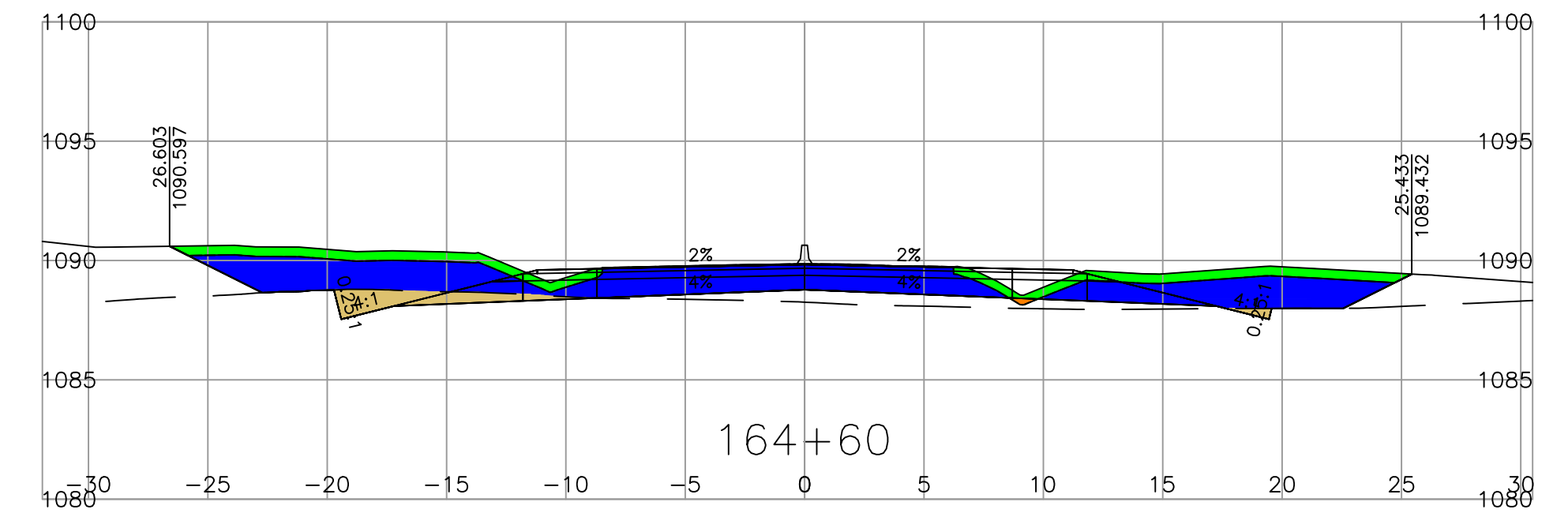
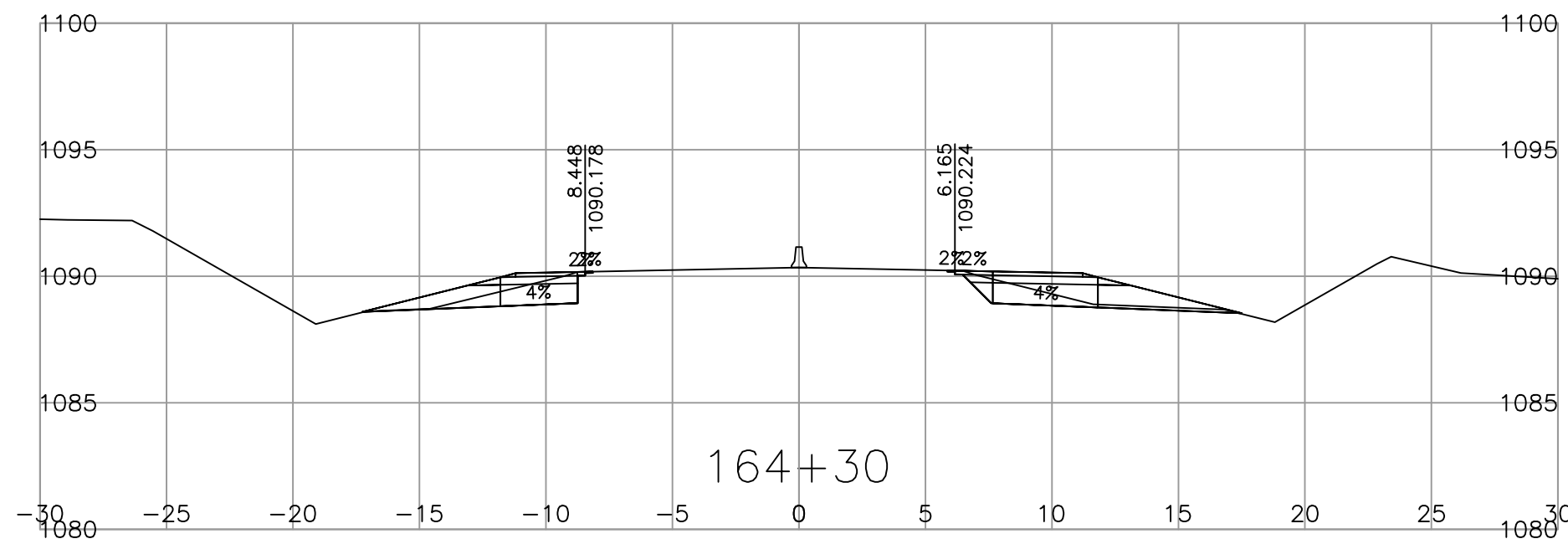
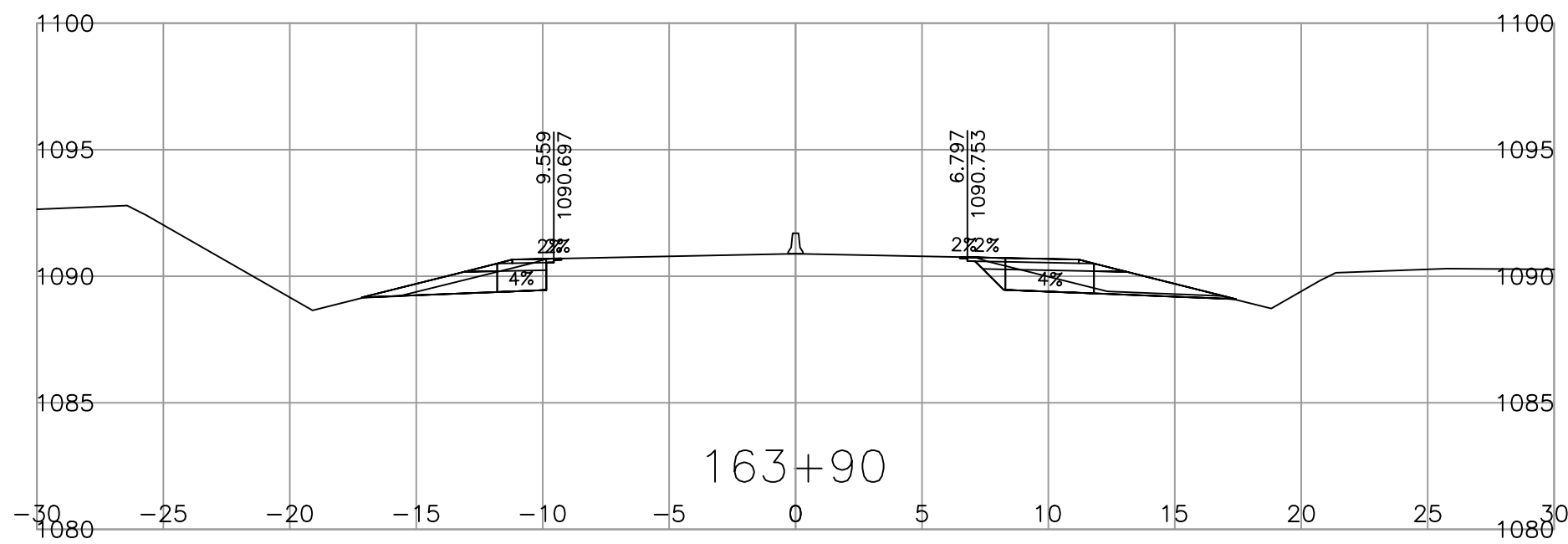
DESIGNED: D. VAGT DATE: 2023-11-20
QUALITY CONTROL: DATE:
QUALITY ASSURANCE: DATE:
DRAWN: D. VAGT DATE: 2023-11-20

SENIOR DESIGNER: _____
DATE: _____

CROSS SECTIONS
TRANS CANADA HIGHWAY
SELKIRK MOUNTAIN 4 LANING

FILE NUMBER	PROJECT NUMBER	REG	DRAWING NUMBER	REV
	24583-0000	2	R2-1041-XS3	

PLOT DATE: 2024/01/05 C:\Civil 3D Projects\Hwy 1_Selkirk Mountain 4-Laning_2018_(24583)\00-C3D-4_Laning_DesignModel\03_Corridors\L100A1SECT1.dwg



LEGEND

STRIPPING	█
TYPE-A EXCAVATION	█
TYPE-D EXCAVATION	█
TYPE-D EMBANKMENT	█

SCALE 0 2 1:250 12m

CAD FILENAME L100A1SECT1
PLOT DATE 2024-01-05

REV	DATE	REVISIONS	NAME

BRITISH COLUMBIA

MINISTRY OF TRANSPORTATION AND INFRASTRUCTURE
SOUTHERN INTERIOR REGION
HIGHWAY ENGINEERING AND GEOMATICS

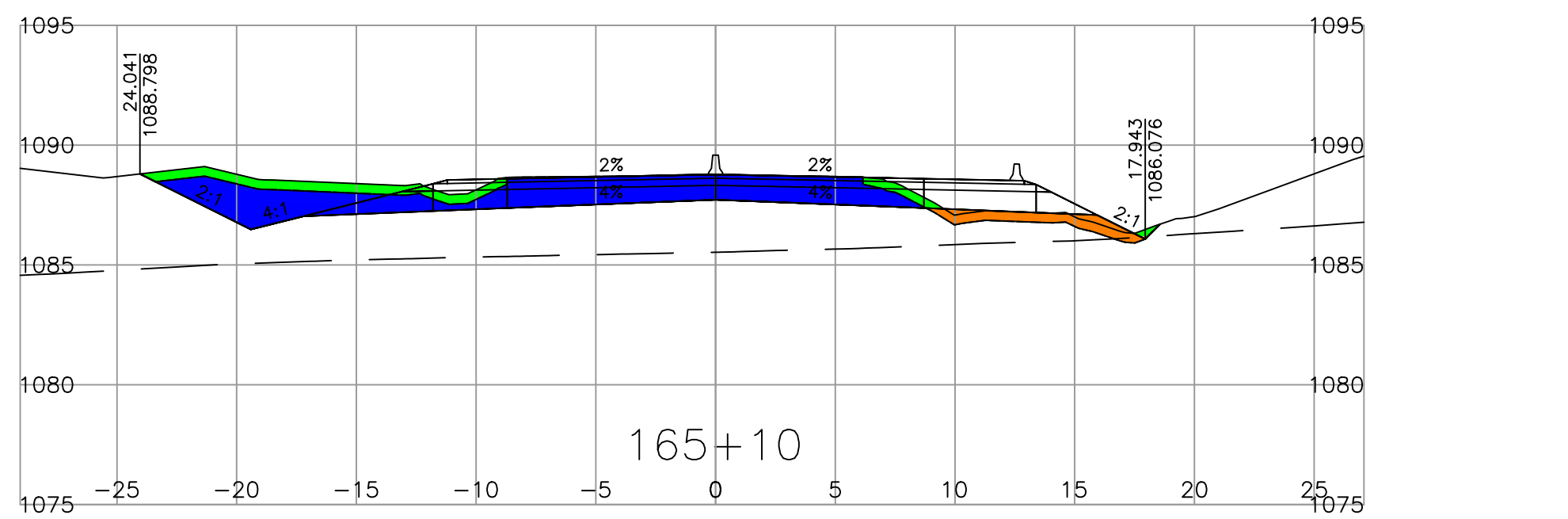
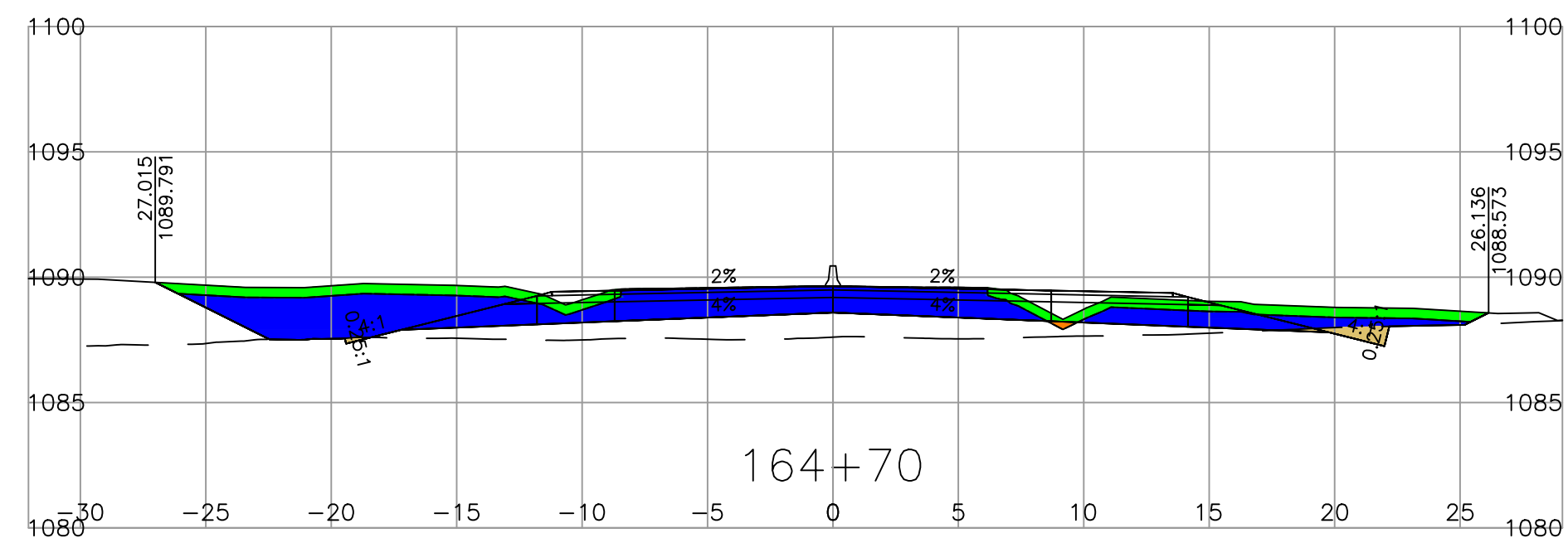
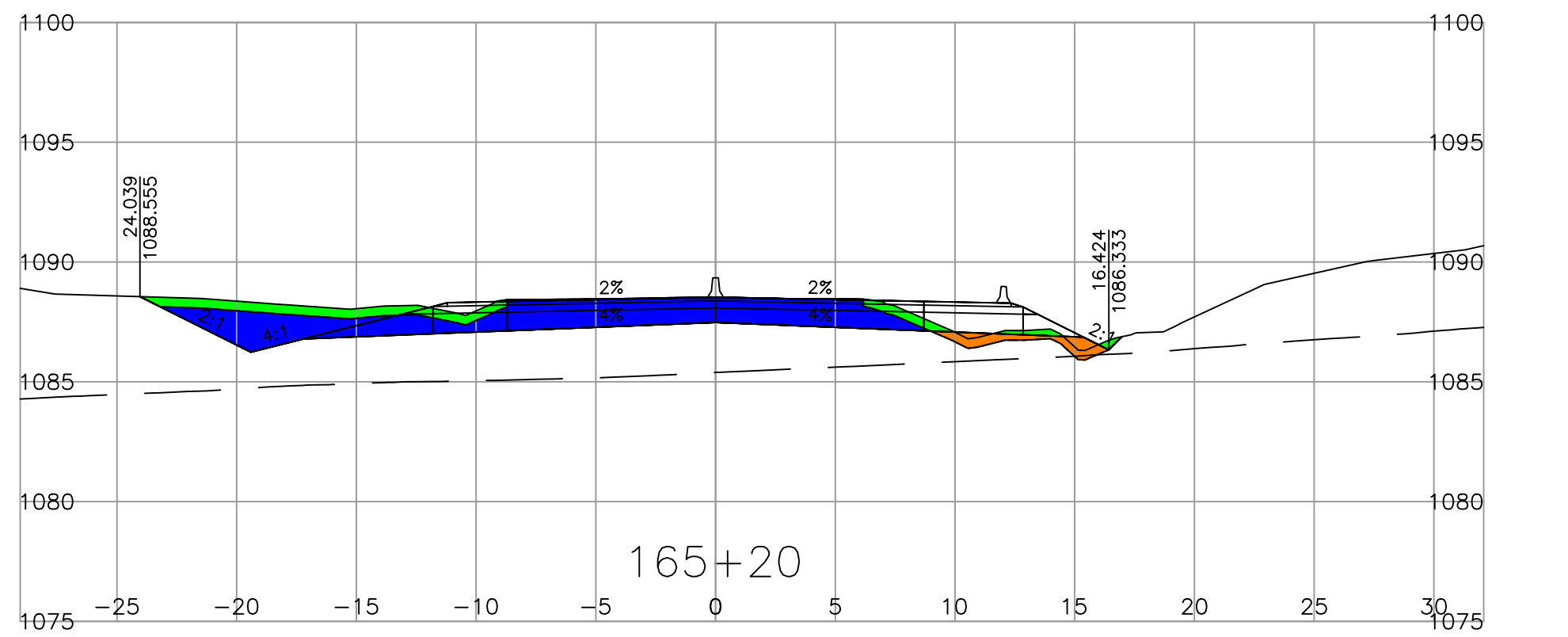
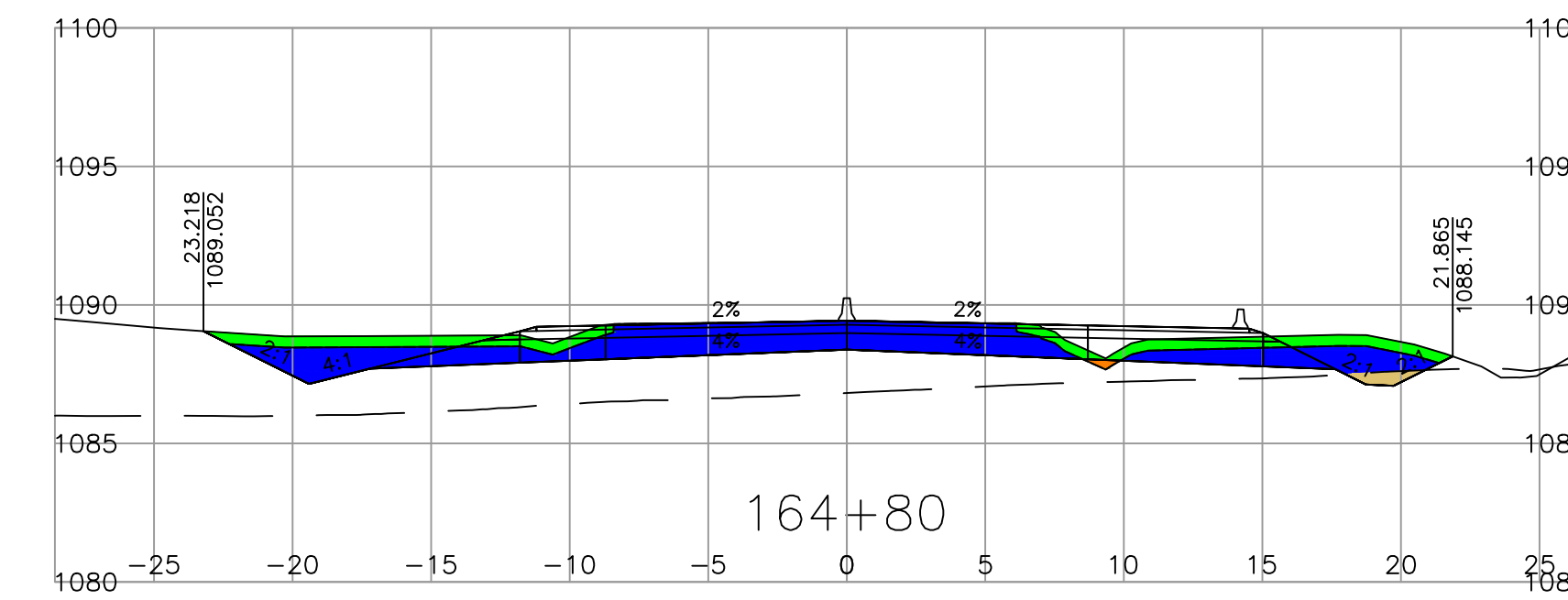
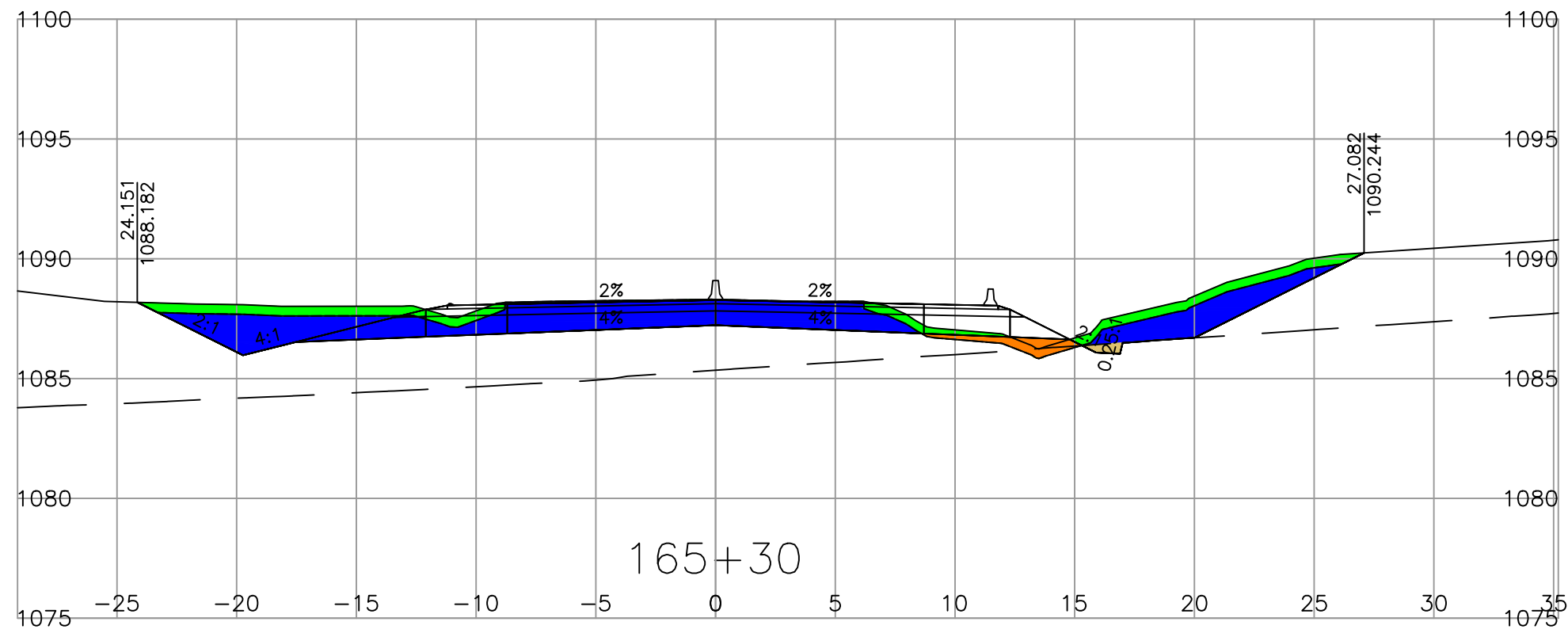
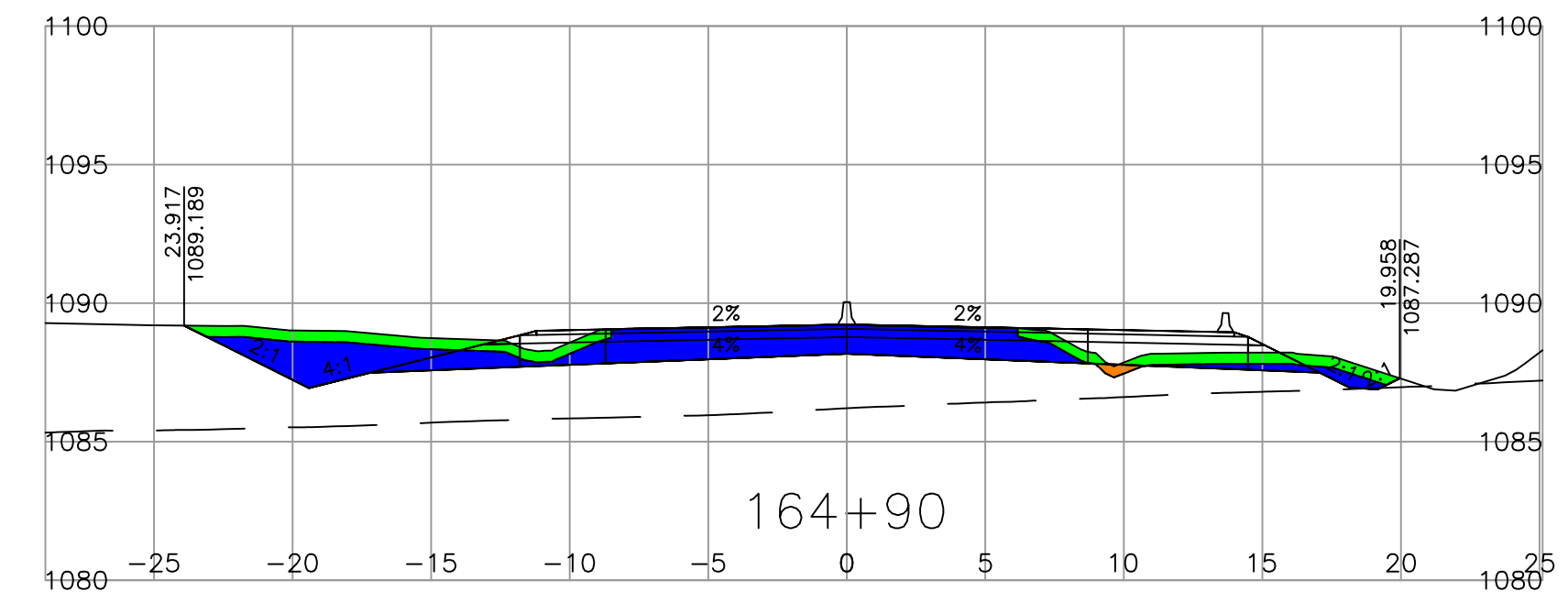
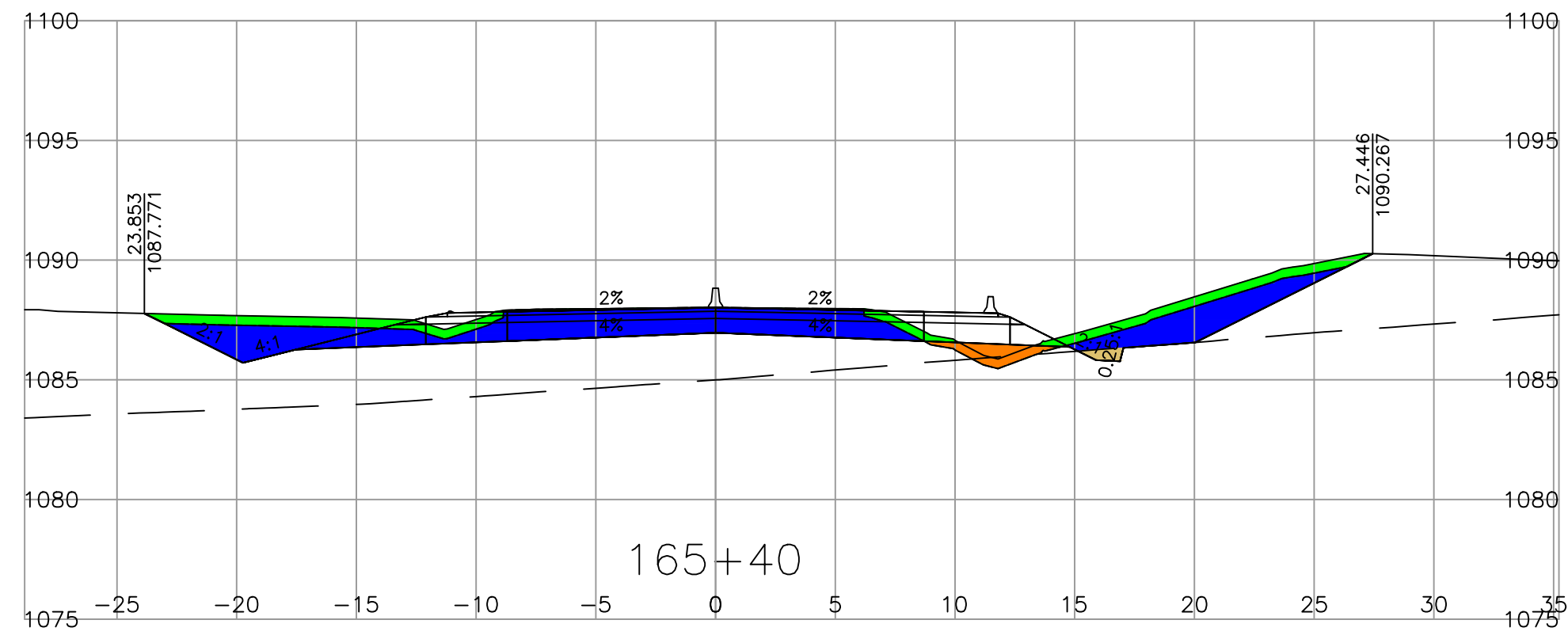
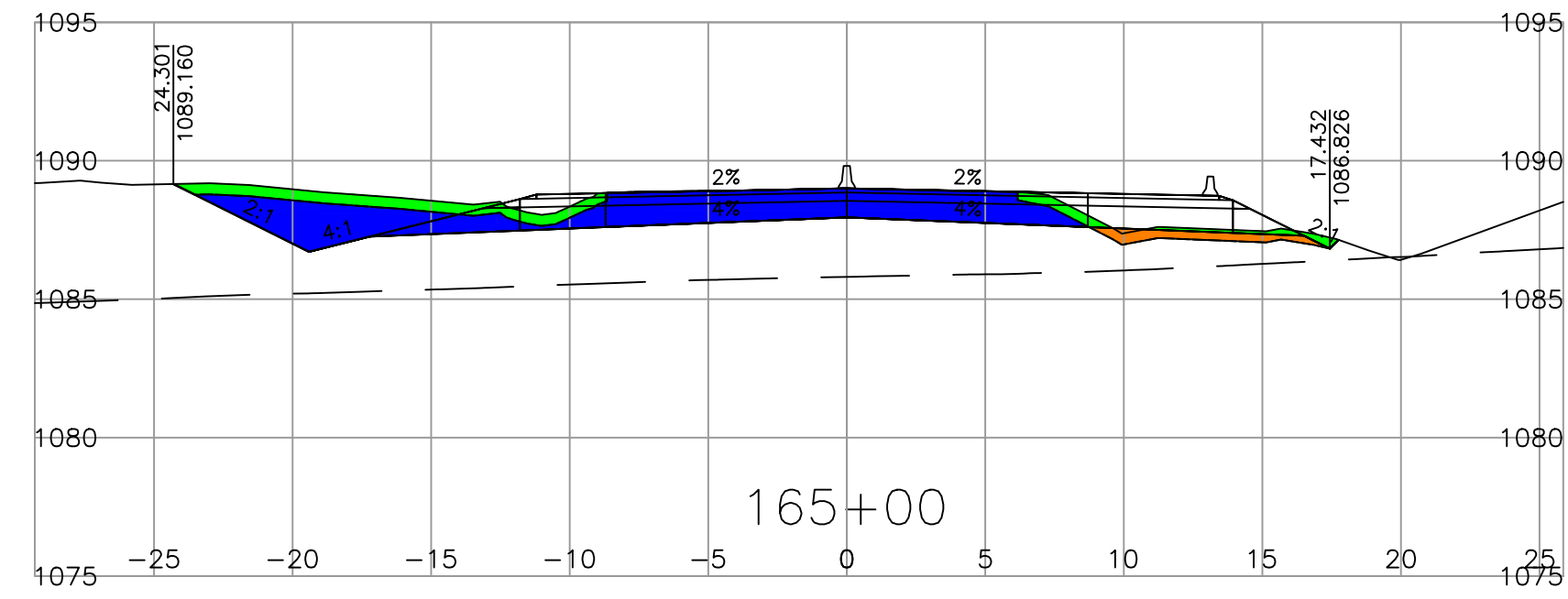
DESIGNED D_VAGT DATE 2023-11-20
QUALITY CONTROL DATE
QUALITY ASSURANCE DATE
DRAWN D_VAGT DATE 2023-11-20

SENIOR DESIGNER
DATE

CROSS SECTIONS
TRANS CANADA HIGHWAY
SELKIRK MOUNTAIN 4 LANING

FILE NUMBER	PROJECT NUMBER	REG	DRAWING NUMBER	REV
	24583-0000	2	R2-1041-XS4	

PLOT DATE: 2024/01/05 C:\Civil 3D Projects\Hwy 1_Selkirk Mountain 4-Laning_Mountain 4-Laning_2018_(24583)\00-C3D-4_Laning\DesignModel\03_Corridors\L100A1SECT1.dwg



LEGEND
 STRIPPING █
 TYPE-A EXCAVATION █
 TYPE-D EXCAVATION █
 TYPE-D EMBANKMENT █

SCALE 0 2 1:250 12m

CAD FILENAME: L100A1SECT1
 PLOT DATE: 2024-01-05

REV	DATE	REVISIONS	NAME

BRITISH COLUMBIA MINISTRY OF TRANSPORTATION AND INFRASTRUCTURE
 SOUTHERN INTERIOR REGION
 HIGHWAY ENGINEERING AND GEOMATICS

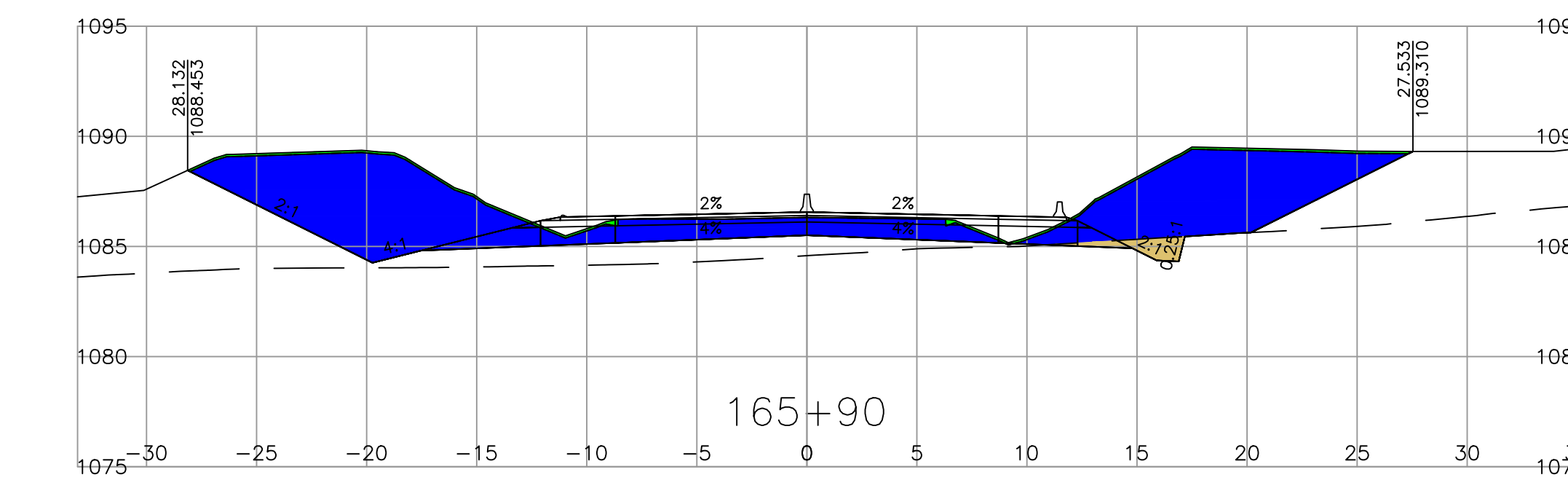
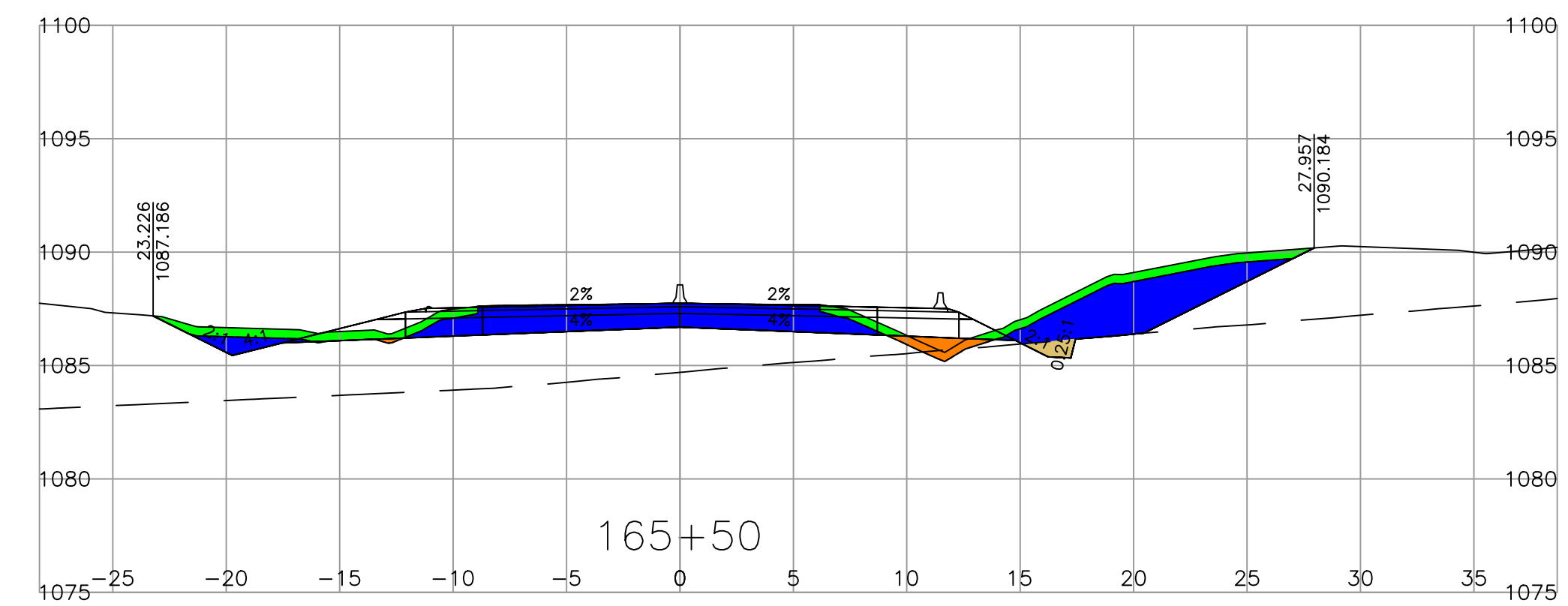
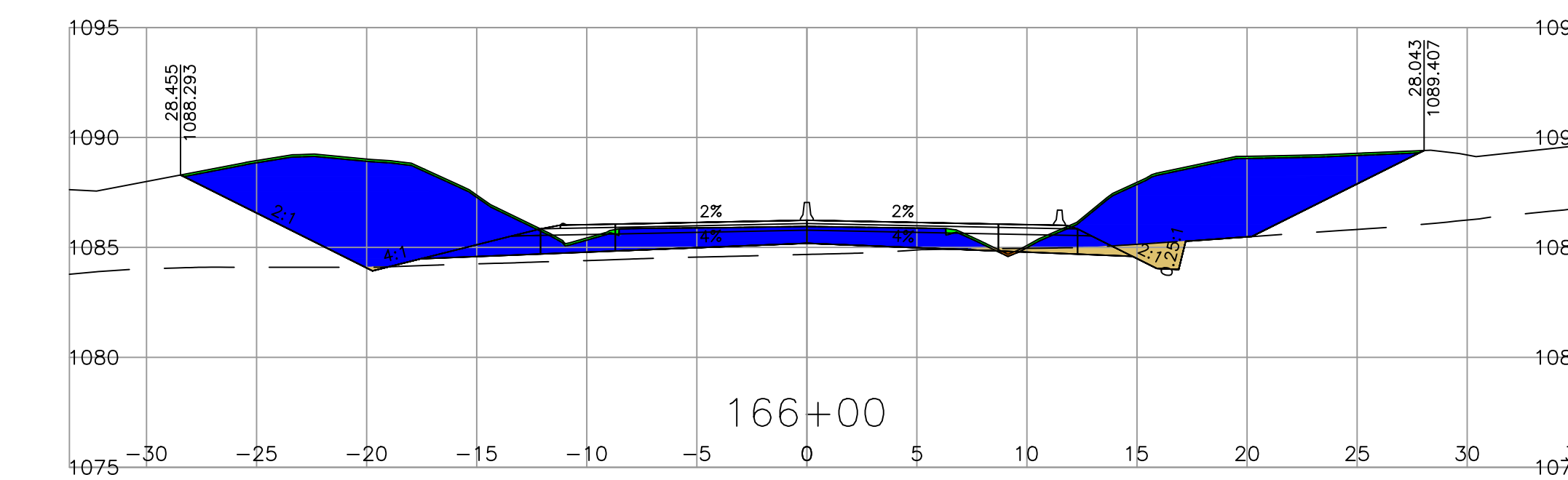
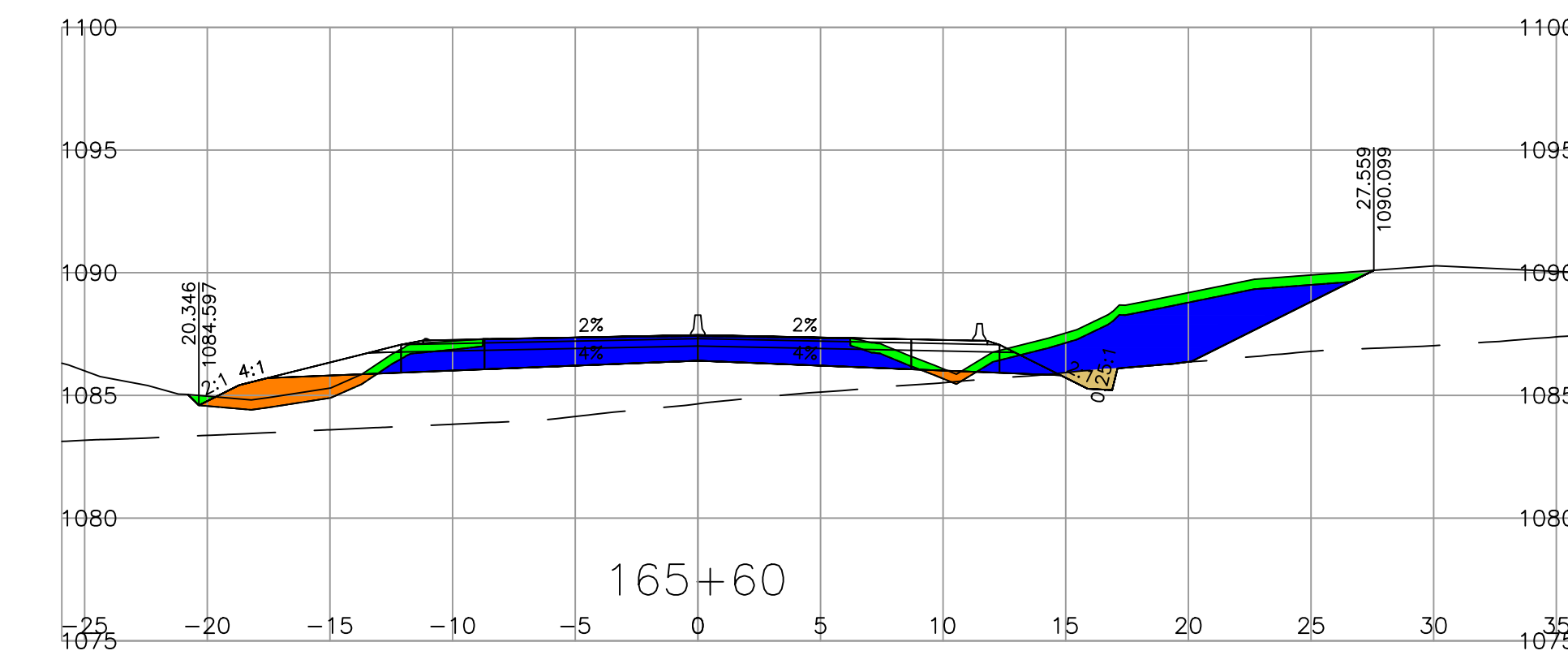
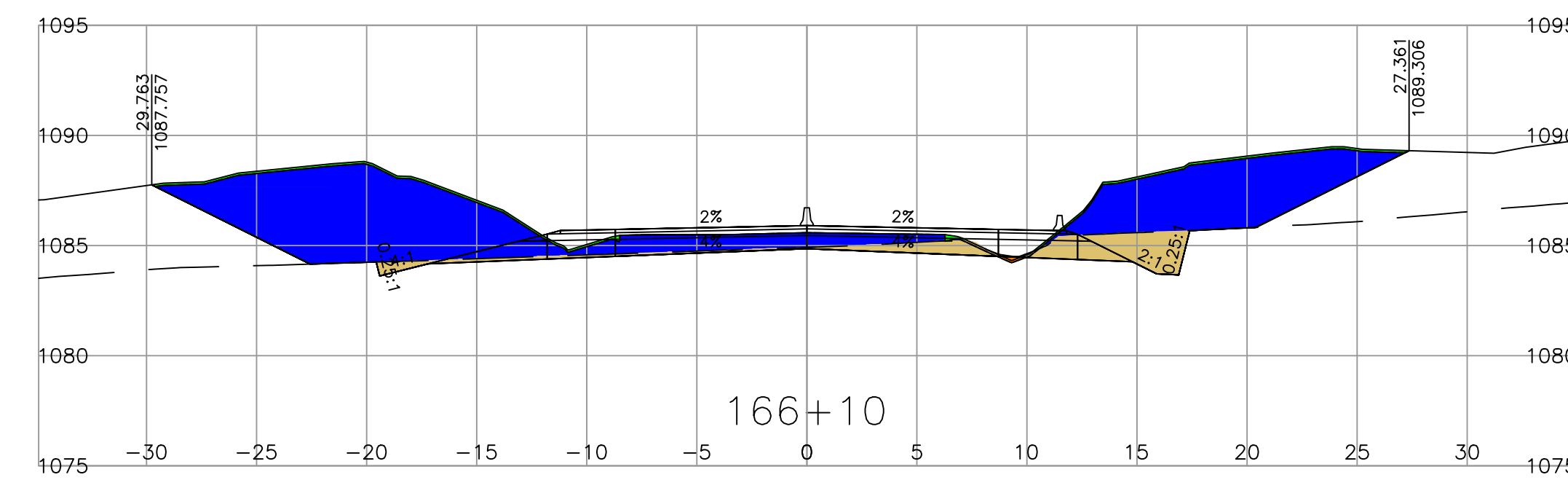
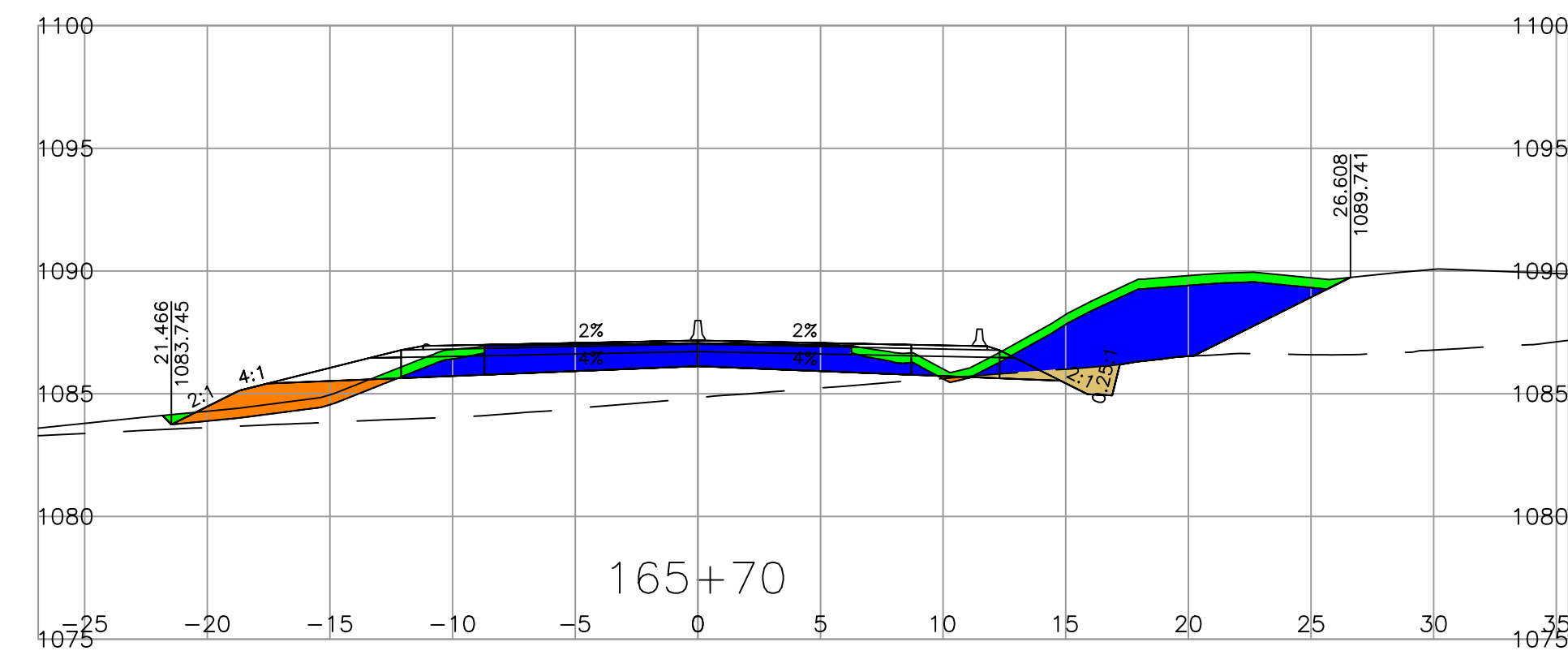
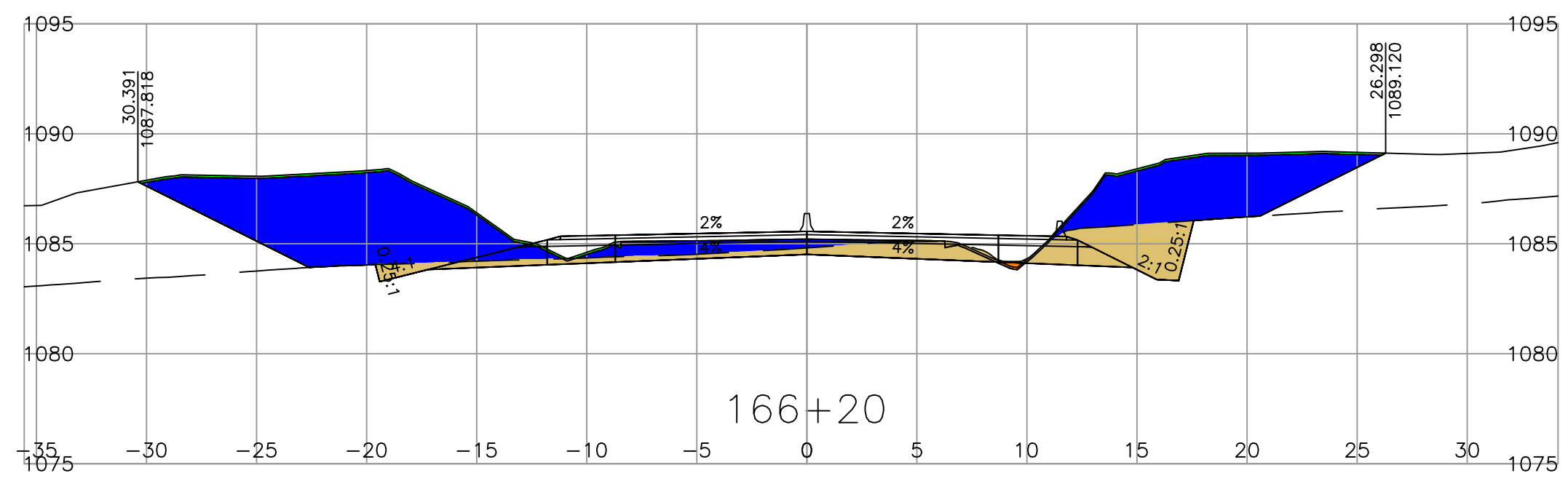
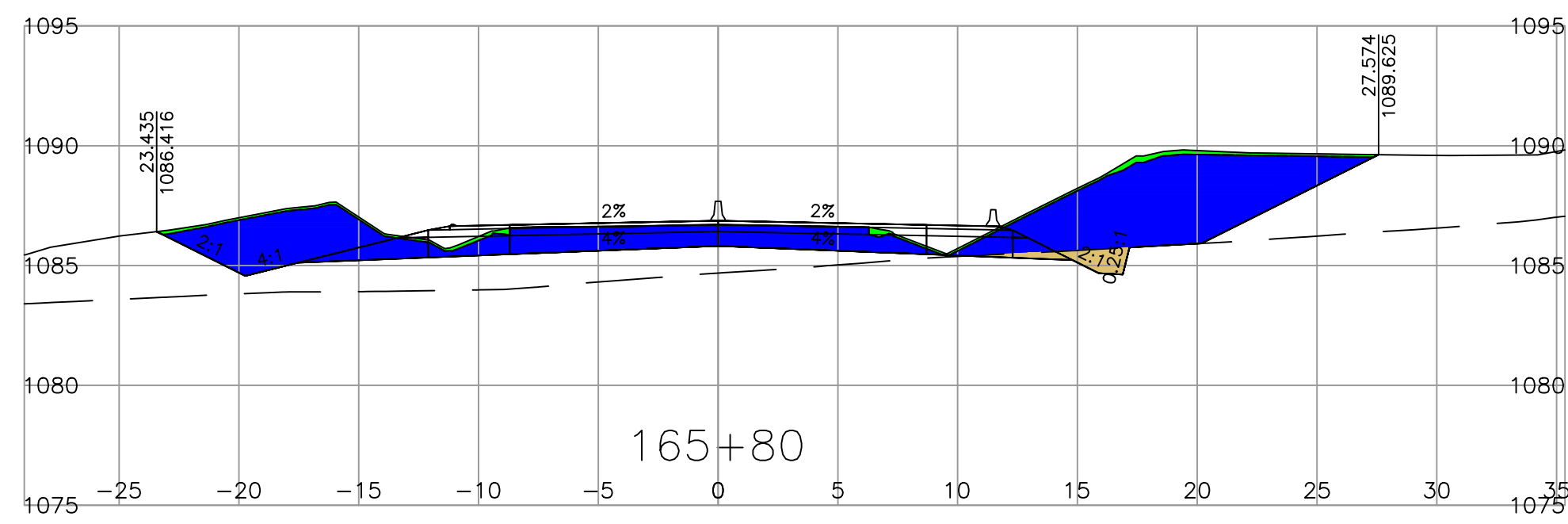
DESIGNED: D. VAGT DATE: 2023-11-20
 QUALITY CONTROL: DATE: _____
 QUALITY ASSURANCE: DATE: _____
 DRAWN: D. VAGT DATE: 2023-11-20

SENIOR DESIGNER: _____
 DATE: _____

CROSS SECTIONS
 TRANS CANADA HIGHWAY
 SELKIRK MOUNTAIN 4 LANING

FILE NUMBER	PROJECT NUMBER	REG	DRAWING NUMBER	REV
	24583-0000	2	R2-1041-XS5	

PLOT DATE: 2024/01/05 C:\Civil 3D Projects\Hwy 1_Selkirk Mountain 4-Laning_2018_(24583)\00-C3D-4-Laning\DesignModel\03_Corridors\L100A1SECT1.dwg




LEGEND

STRIPPING	█
TYPE-A EXCAVATION	█
TYPE-D EXCAVATION	█
TYPE-D EMBANKMENT	█

SCALE 0 2 1:250 12m

CAD FILENAME L100A1SECT1
PLOT DATE 2024-01-08

REV	DATE	REVISIONS	NAME



MINISTRY OF TRANSPORTATION AND INFRASTRUCTURE
SOUTHERN INTERIOR REGION
HIGHWAY ENGINEERING AND GEOMATICS

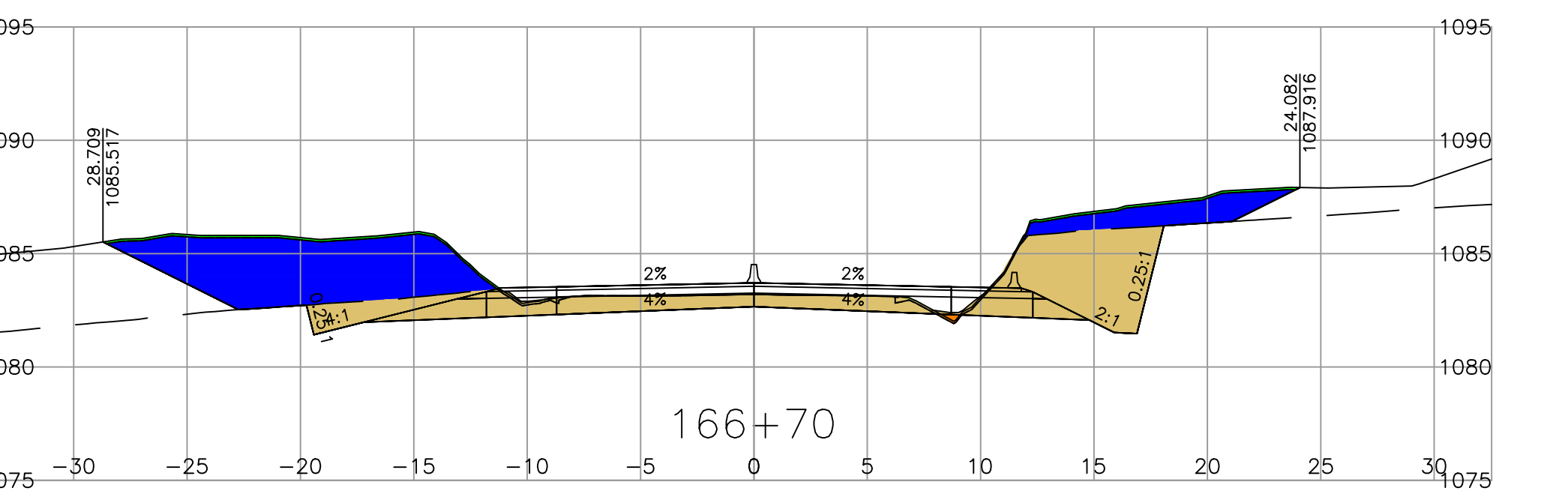
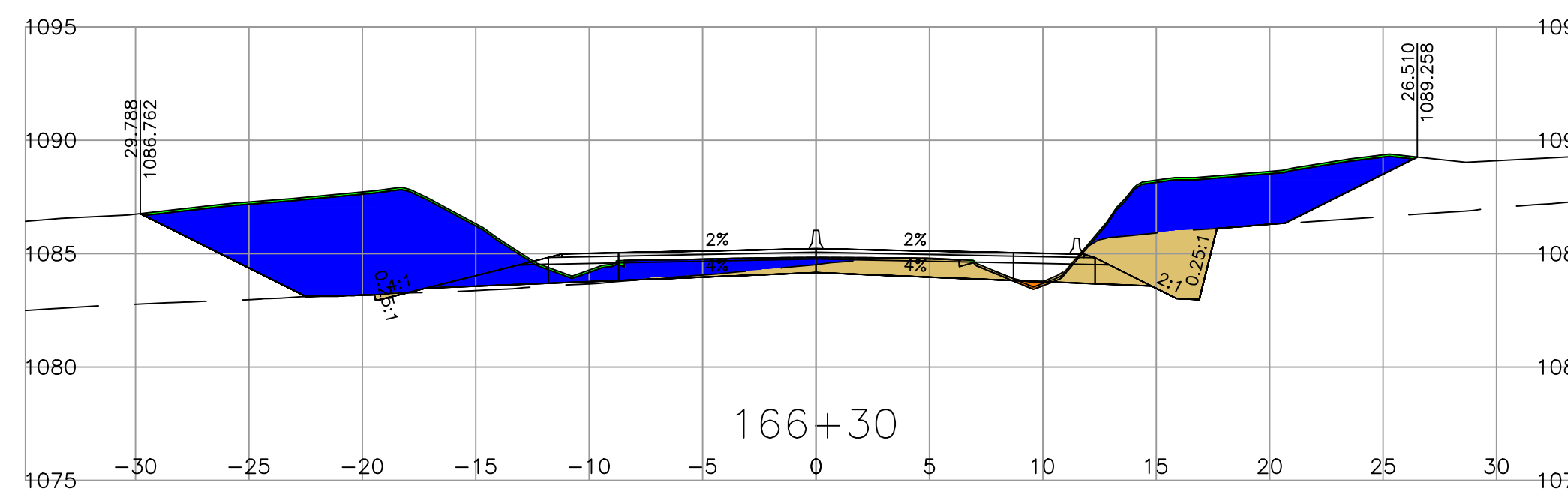
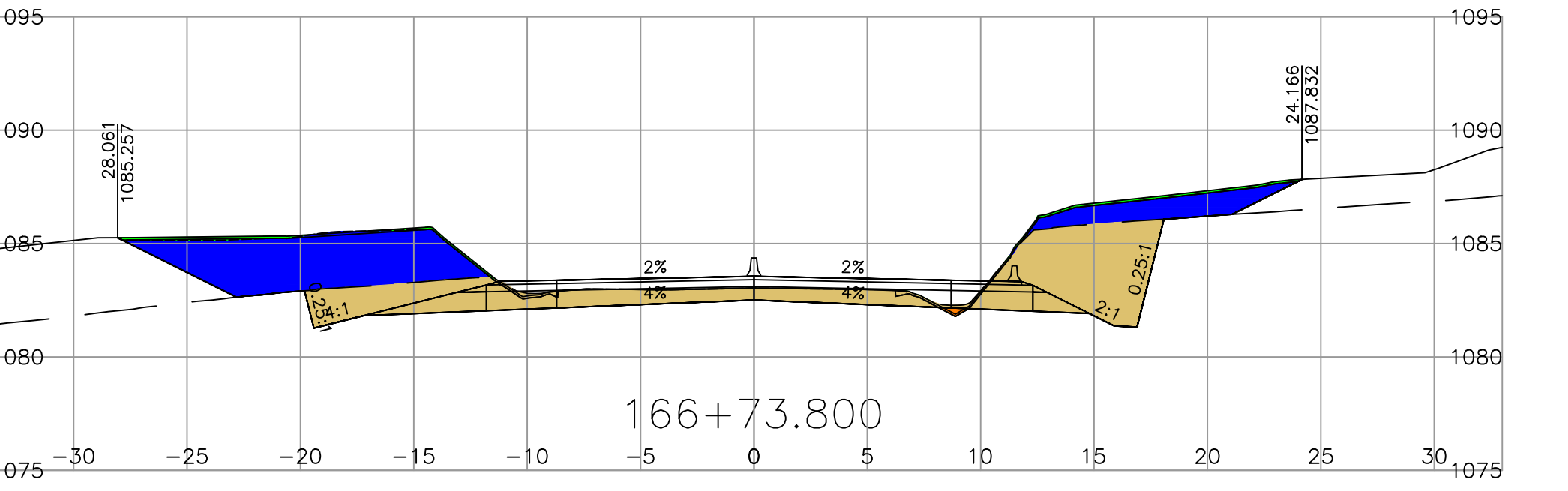
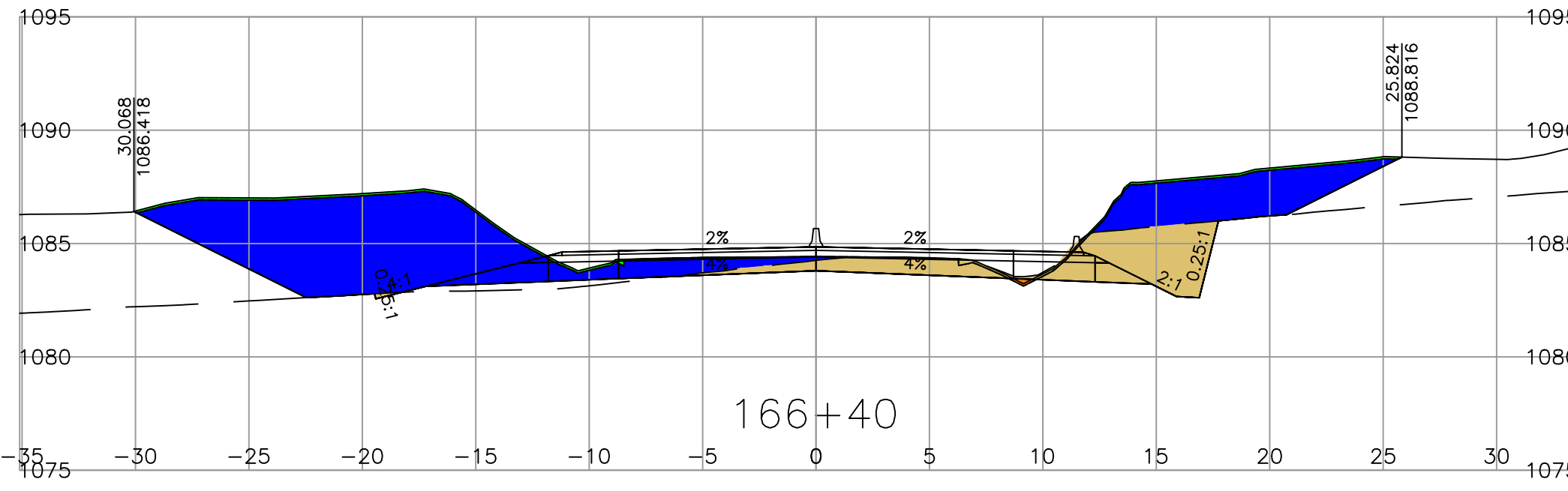
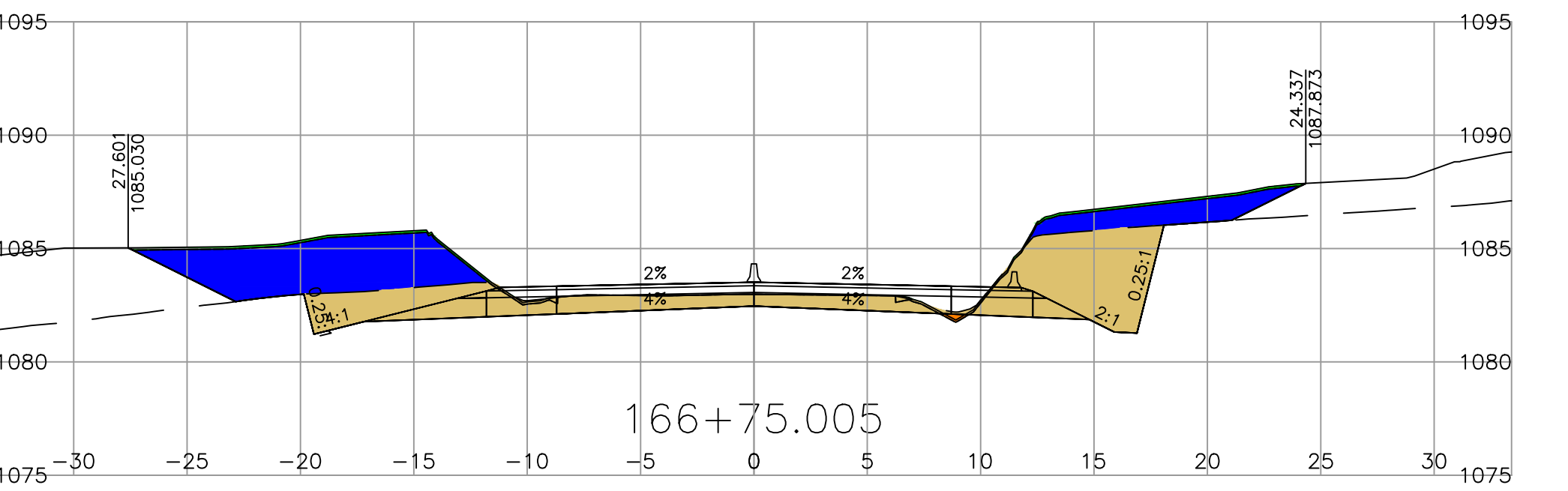
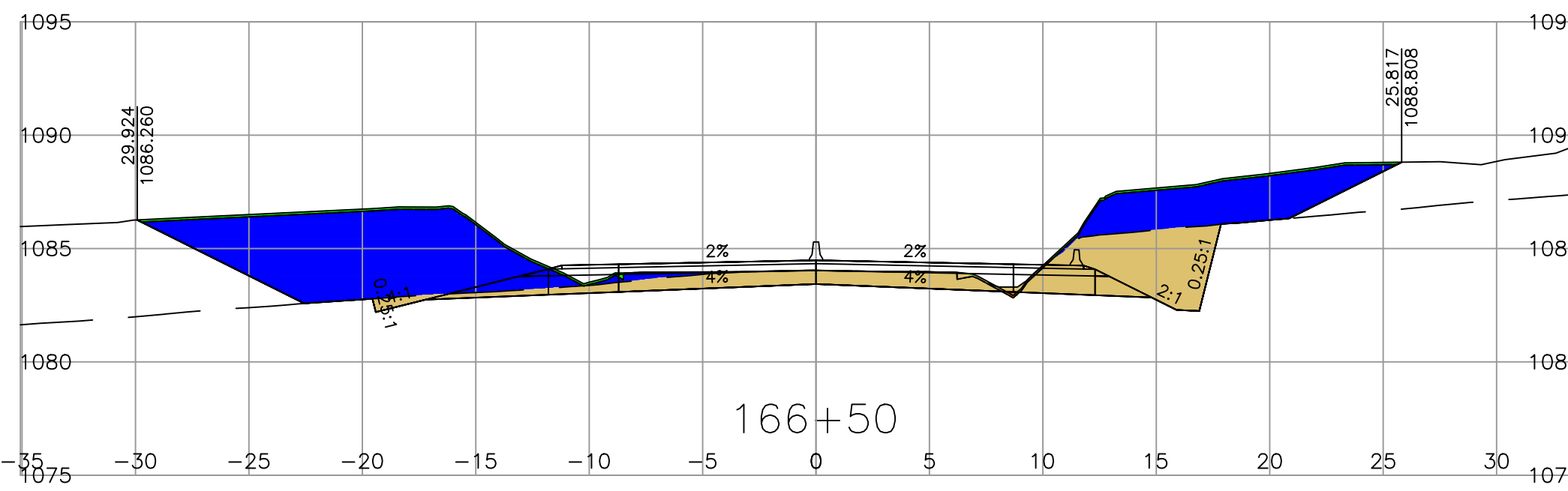
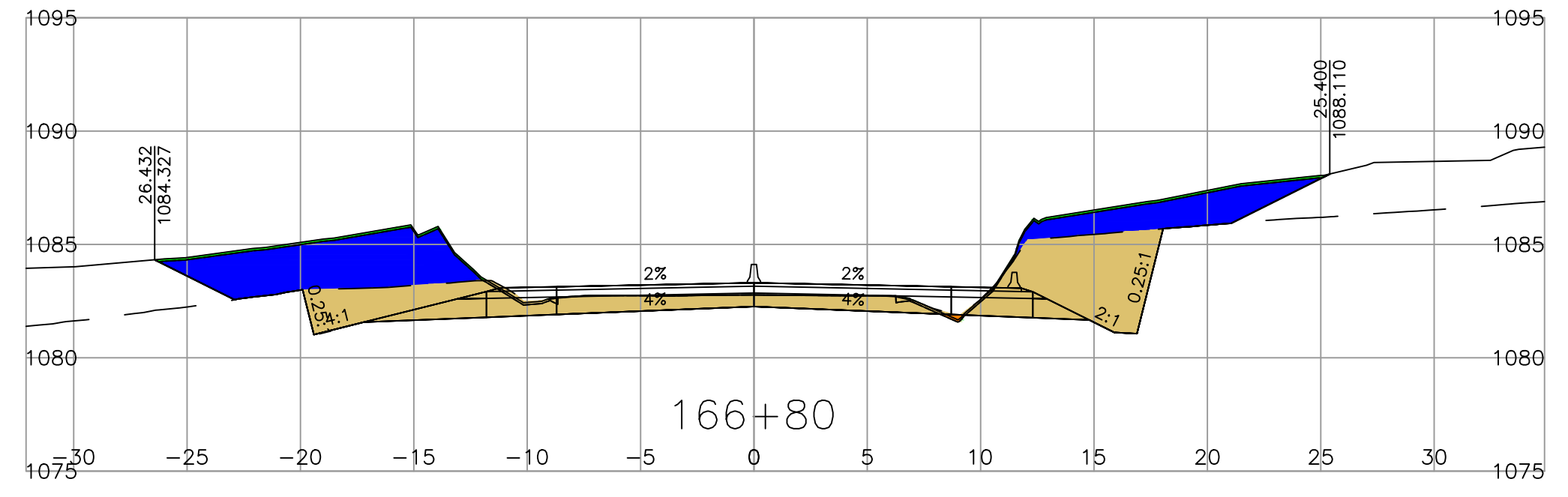
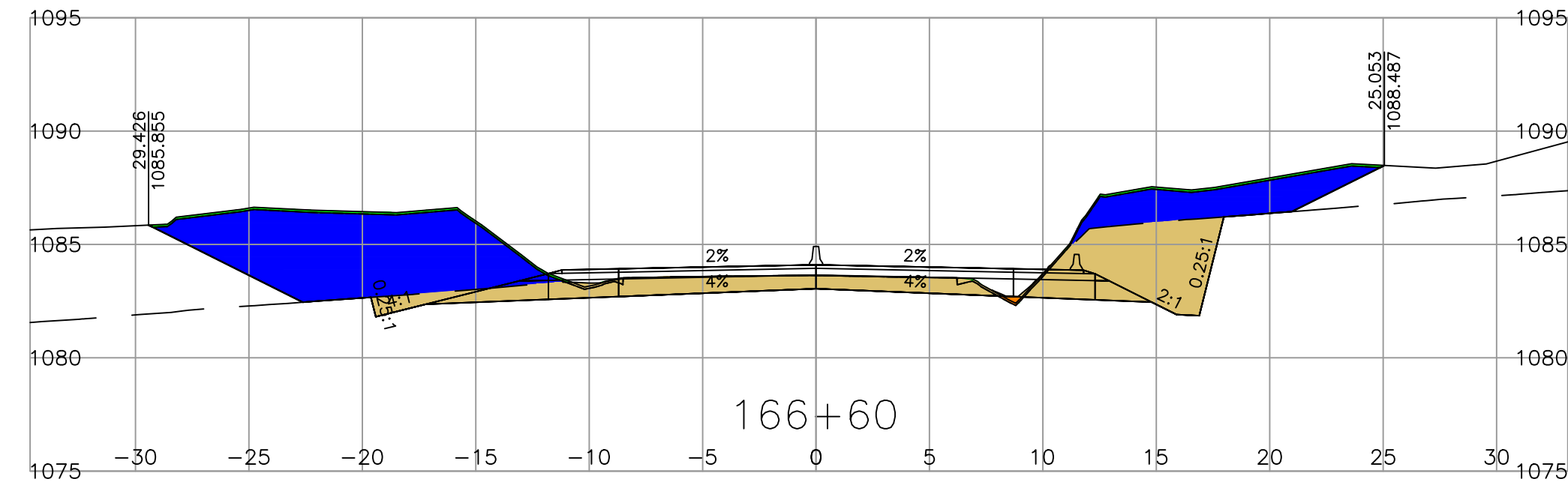
DESIGNED D. VAGT DATE 2023-11-20
 QUALITY CONTROL _____ DATE _____
 QUALITY ASSURANCE _____ DATE _____
 DRAWN D. VAGT DATE 2023-11-20

SENIOR DESIGNER _____
DATE _____

CROSS SECTIONS
TRANS CANADA HIGHWAY
SELKIRK MOUNTAIN 4 LANING

FILE NUMBER	PROJECT NUMBER	REG	DRAWING NUMBER	REV
	24583-0000	2	R2-1041-XS6	

PLOT DATE: 2024/01/05 C:\Civil 3D Projects\Hwy 1_Selkirk Mountain 4-Laning_2018_(24583)\00-C3D-4_Laning\DesignModel\03_Corridors\L100A1SECT1.dwg




LEGEND

STRIPPING	
TYPE-A EXCAVATION	
TYPE-D EXCAVATION	
TYPE-D EMBANKMENT	

SCALE 0 2 1:250 12m

CAD FILENAME L100A1SECT1
PLOT DATE 2024-01-05

REV	DATE	REVISIONS	NAME



BRITISH COLUMBIA
MINISTRY OF TRANSPORTATION AND INFRASTRUCTURE
SOUTHERN INTERIOR REGION
HIGHWAY ENGINEERING AND GEOMATICS

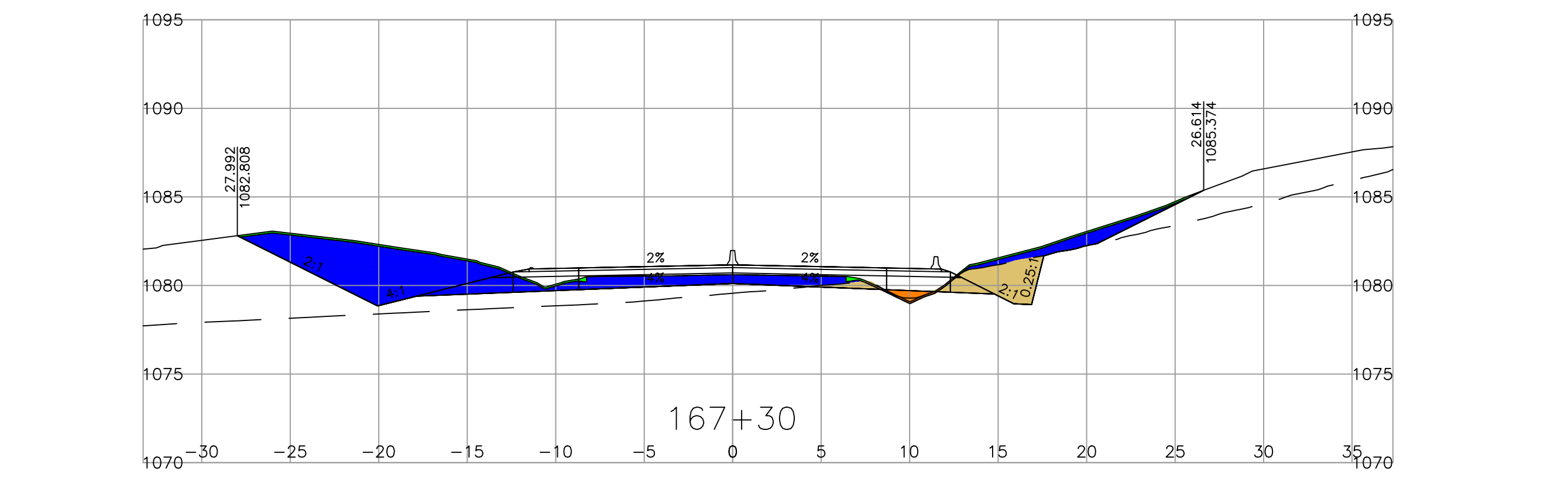
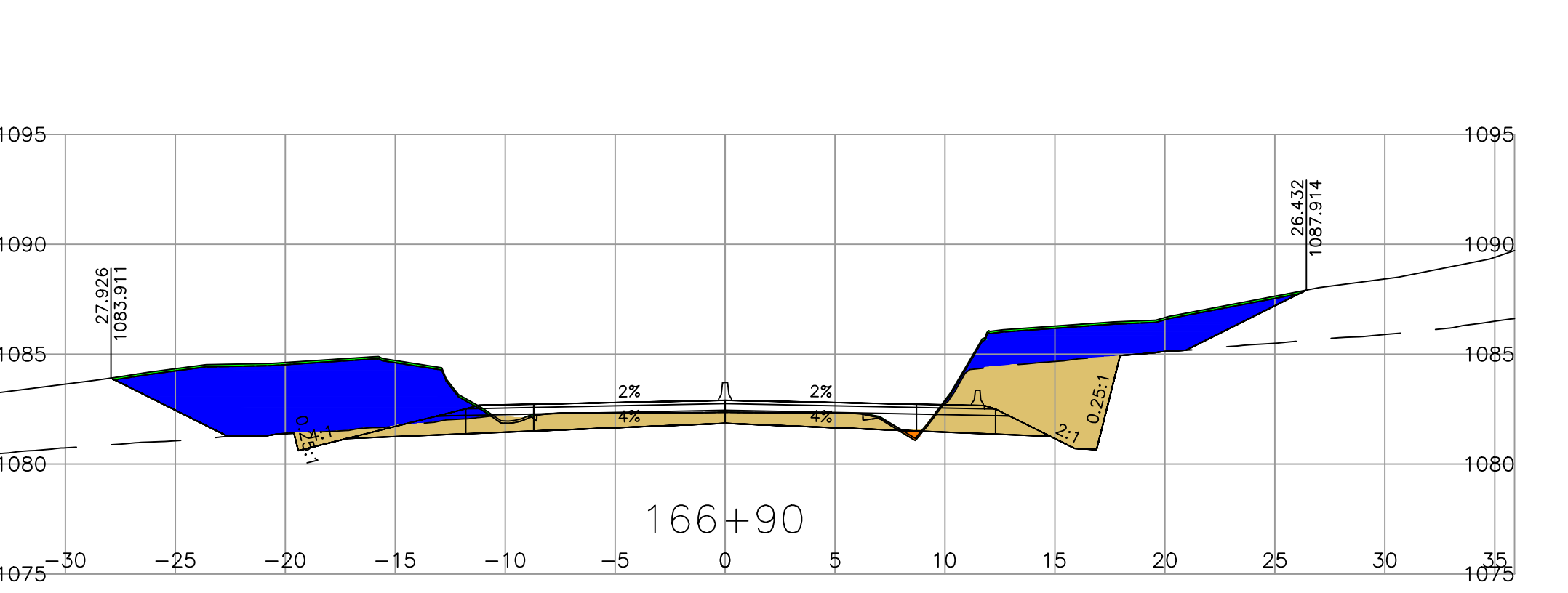
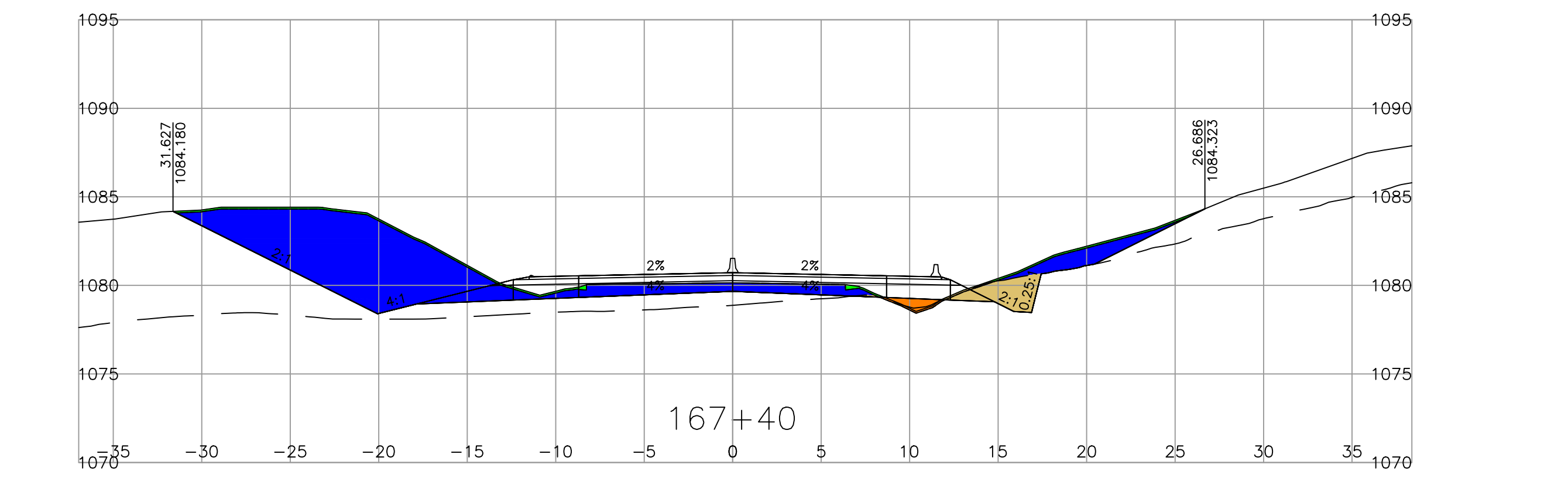
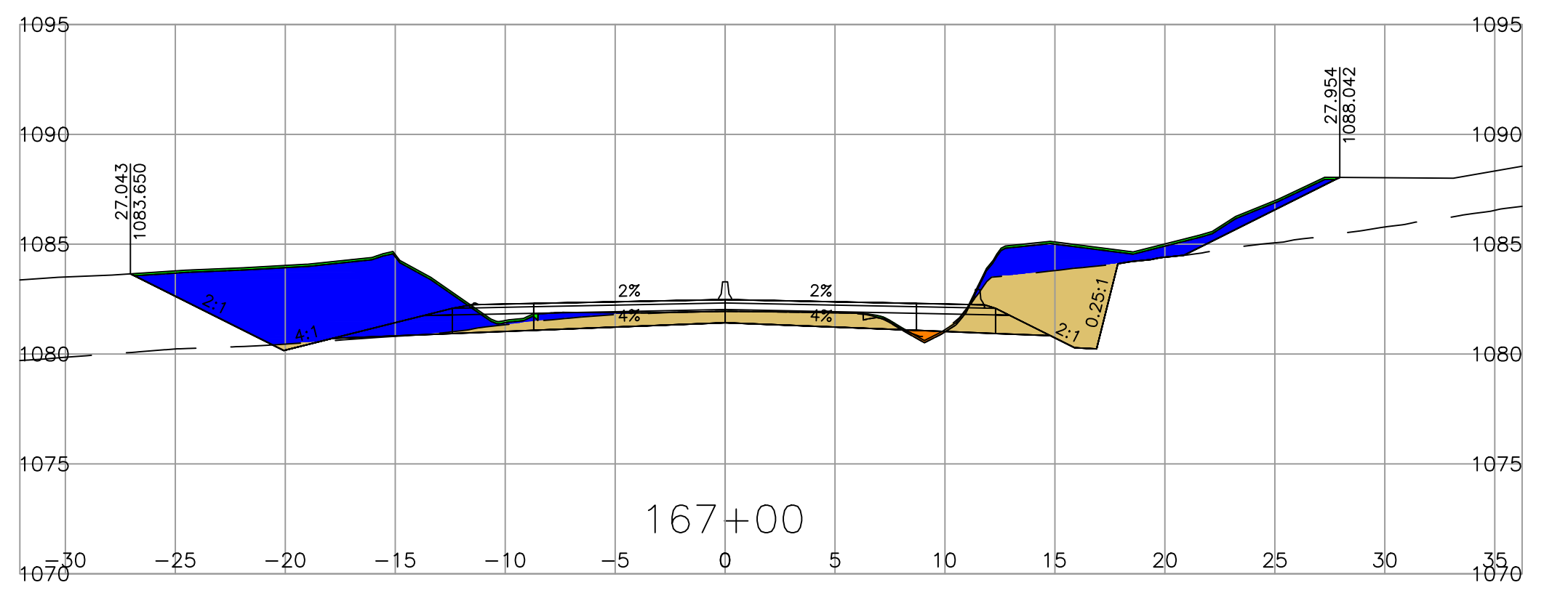
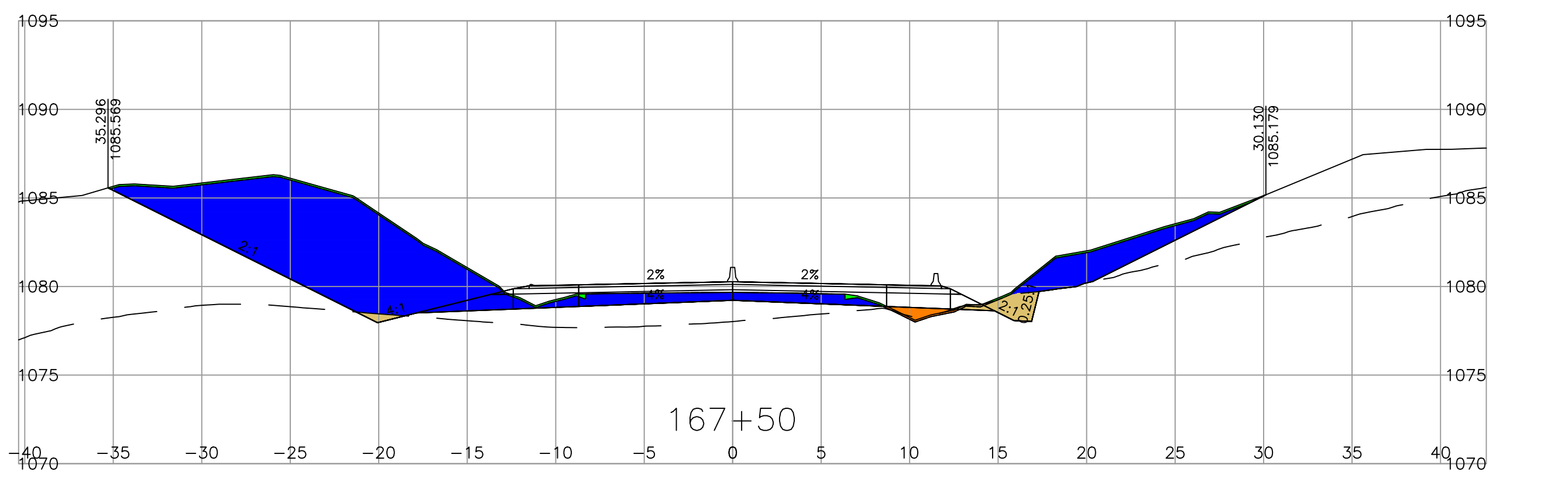
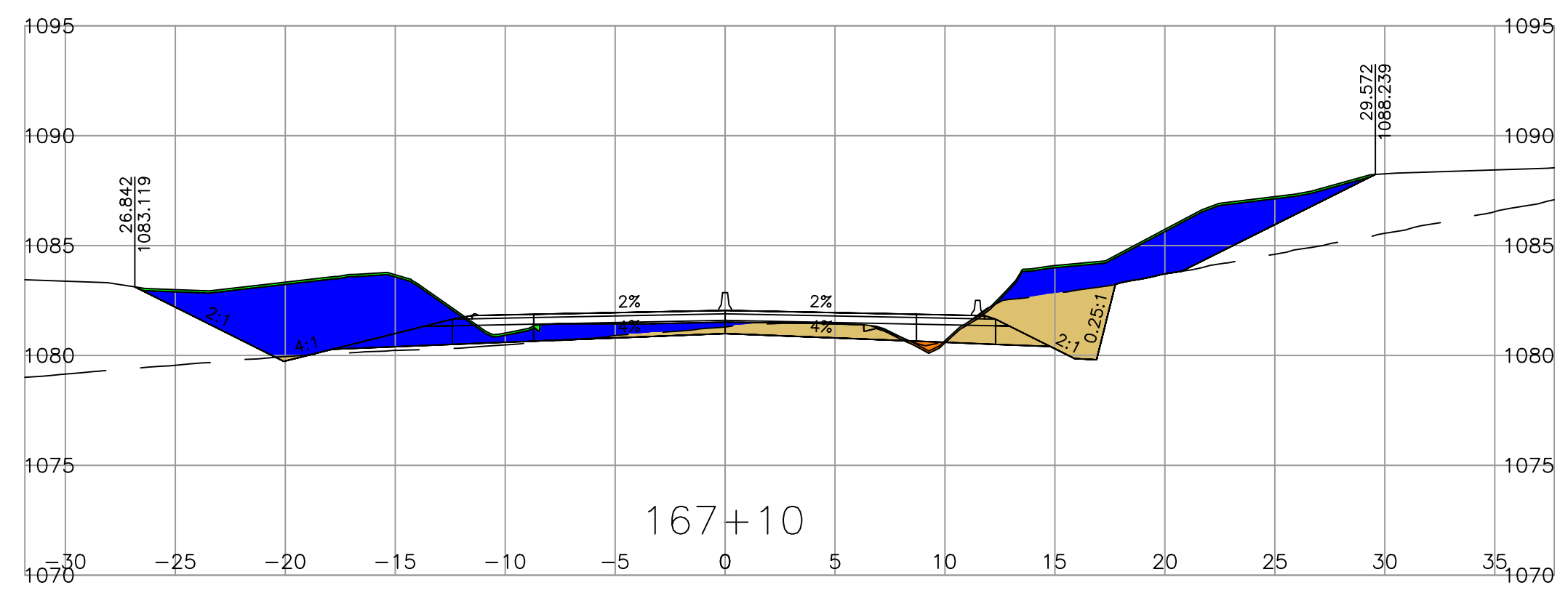
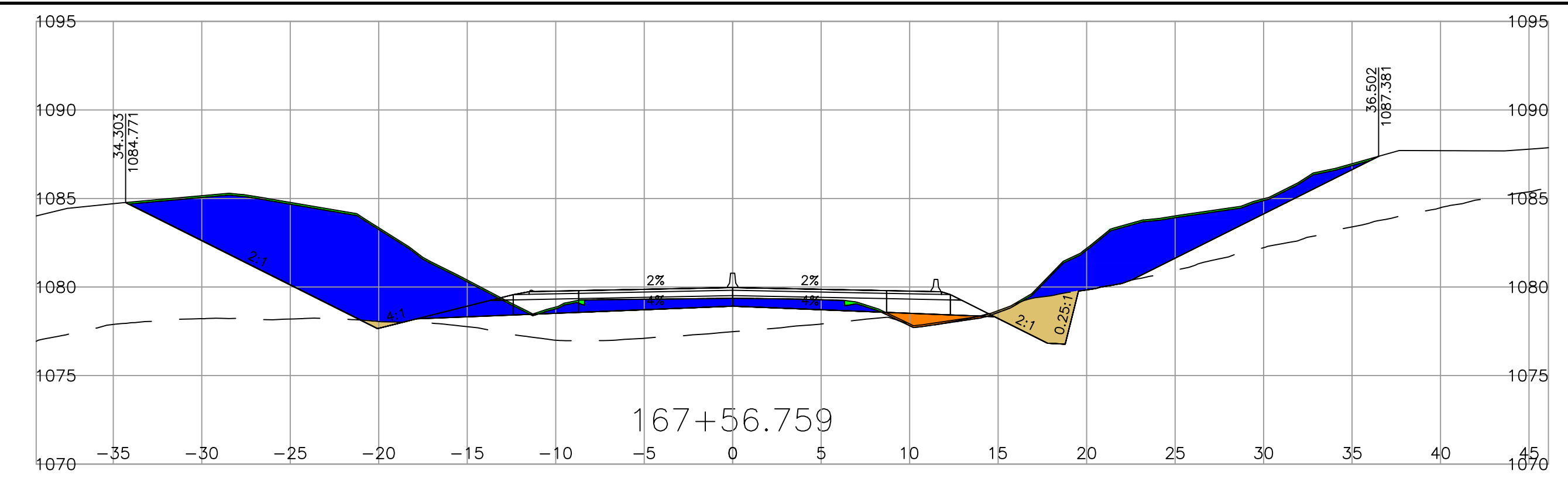
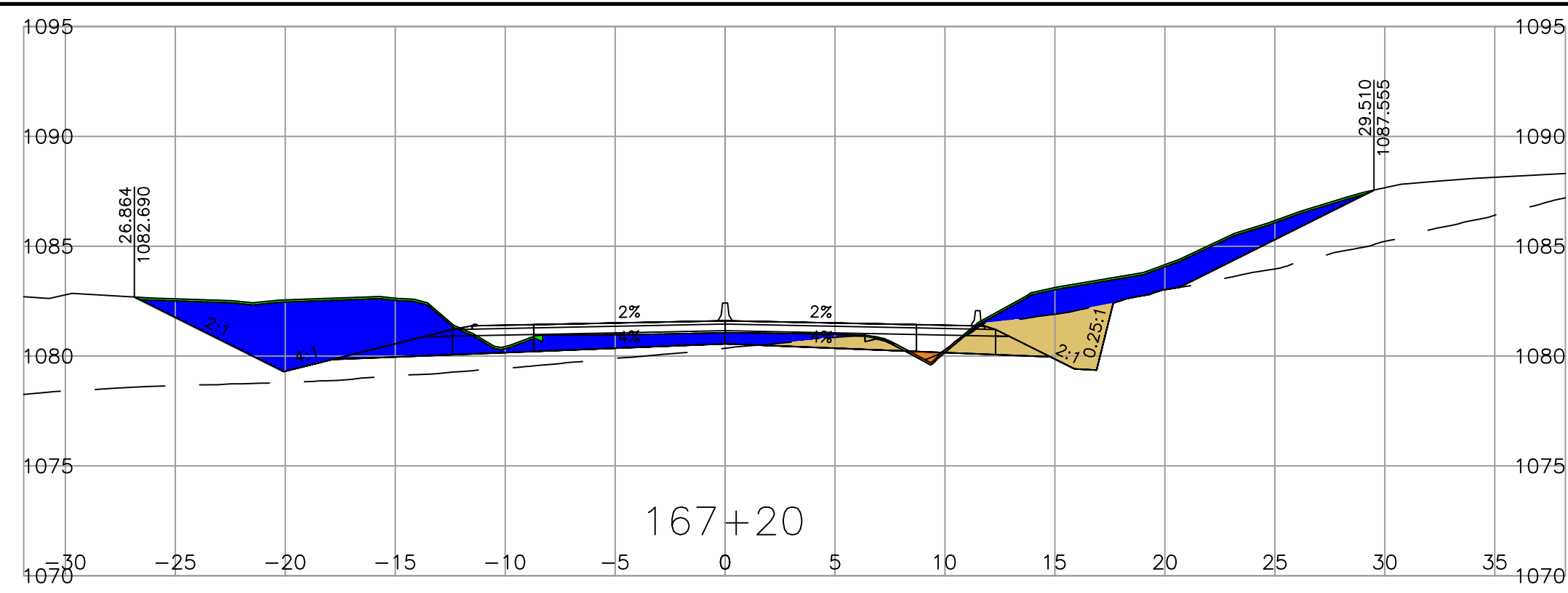
DESIGNED D. VAGT DATE 2023-11-20
QUALITY CONTROL DATE
QUALITY ASSURANCE DATE
DRAWN D. VAGT DATE 2023-11-20

SENIOR DESIGNER
DATE

CROSS SECTIONS
TRANS CANADA HIGHWAY
SELKIRK MOUNTAIN 4 LANING

FILE NUMBER	PROJECT NUMBER	REG	DRAWING NUMBER	REV
	24583-0000	2	R2-1041-XS7	

PLOT DATE: 2024/01/05 C:\Civil 3D Projects\Hwy 1_Selkirk Mountain 4-Laning_Mountain 4-Laning_2018_(24583)\00-C3D-4-Laning\DesignModel\03_Corridors\L100A1SECT1.dwg



LEGEND

STRIPPING	
TYPE-A EXCAVATION	
TYPE-D EXCAVATION	
TYPE-D EMBANKMENT	

SCALE 0 2 1:250 12m

CAD FILENAME L100A1SECT1
PLOT DATE 2024-01-05

REV	DATE	REVISIONS	NAME

BRITISH COLUMBIA

MINISTRY OF TRANSPORTATION AND INFRASTRUCTURE
SOUTHERN INTERIOR REGION
HIGHWAY ENGINEERING AND GEOMATICS

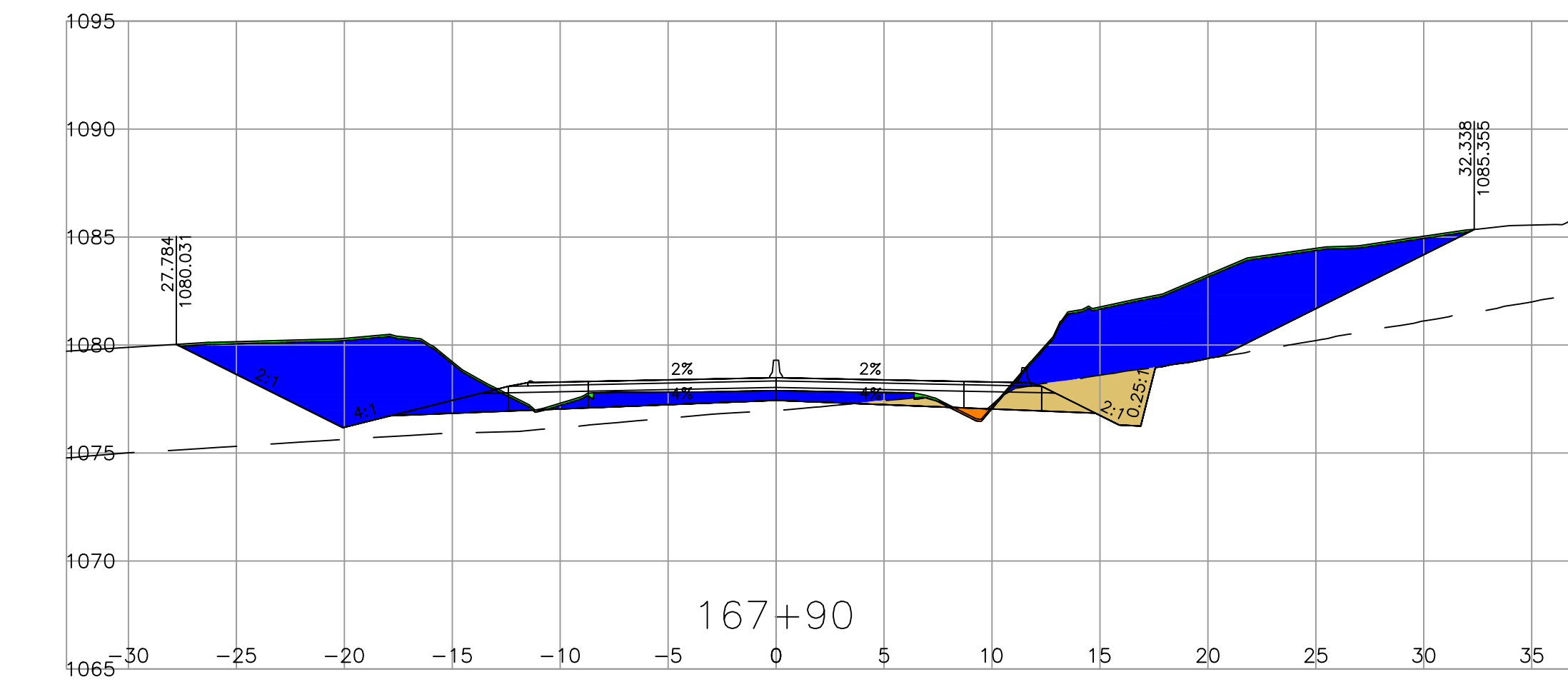
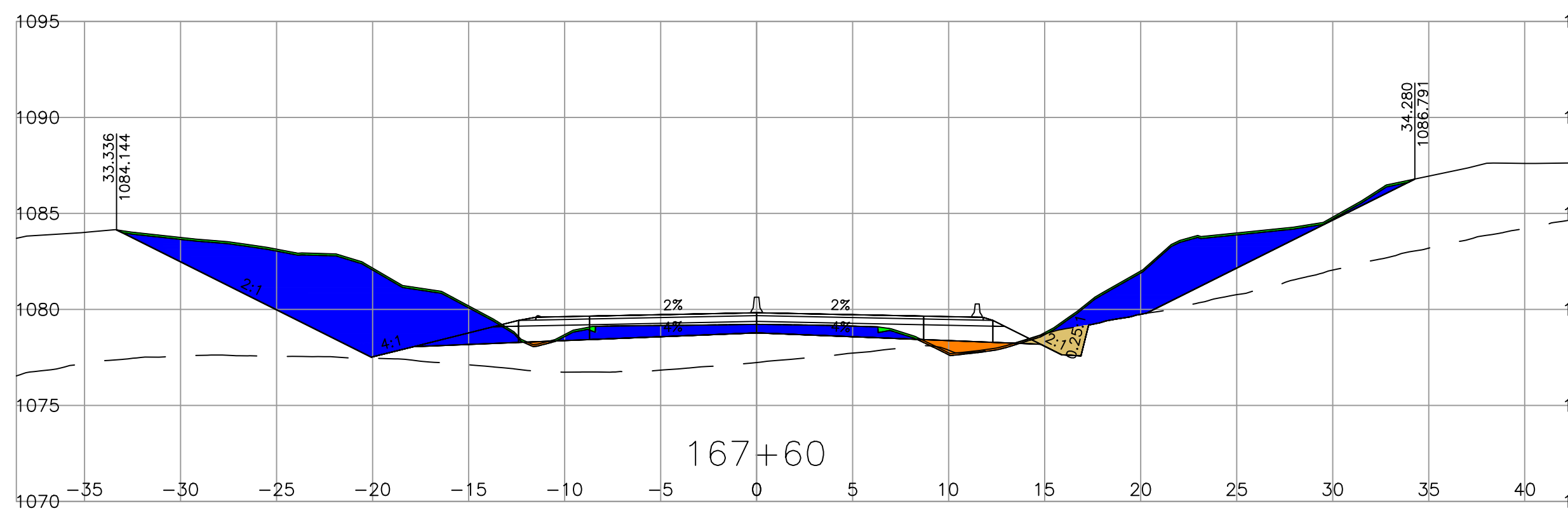
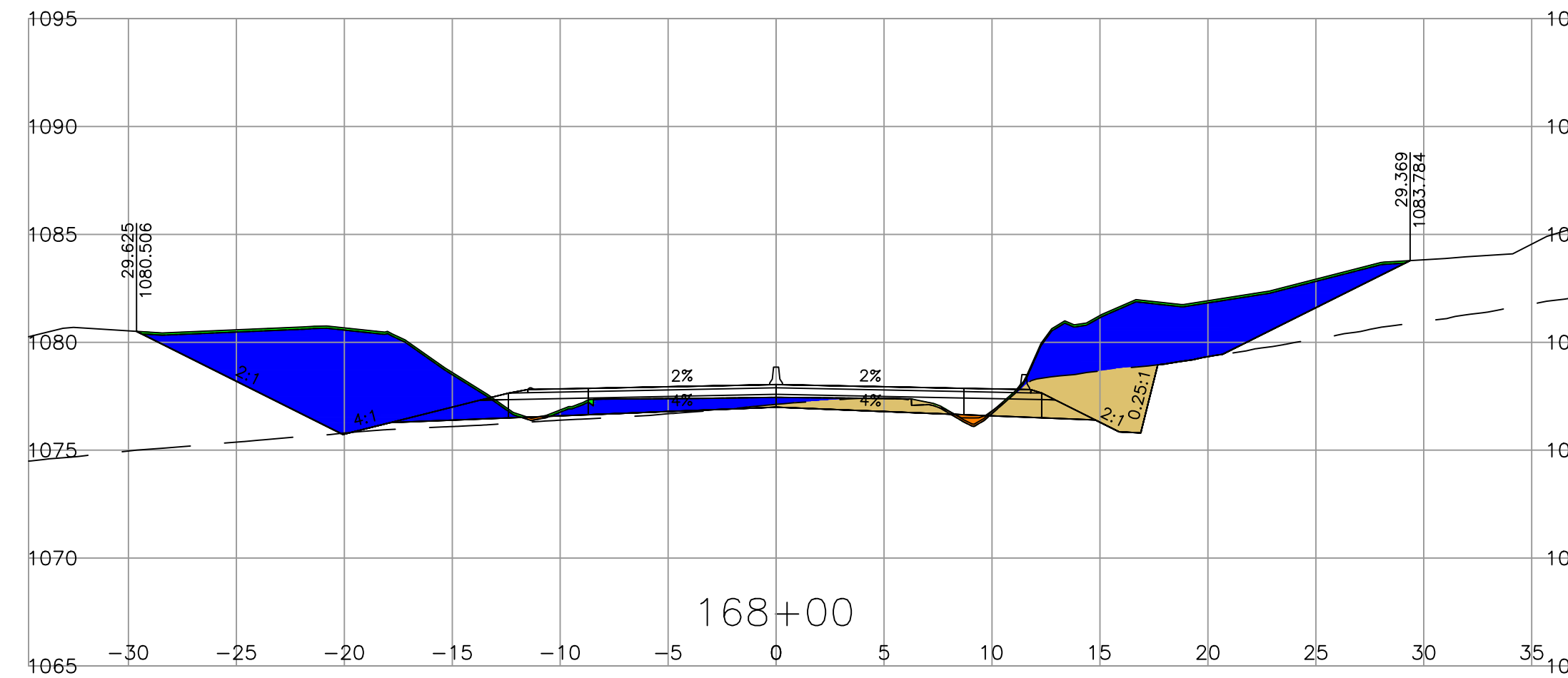
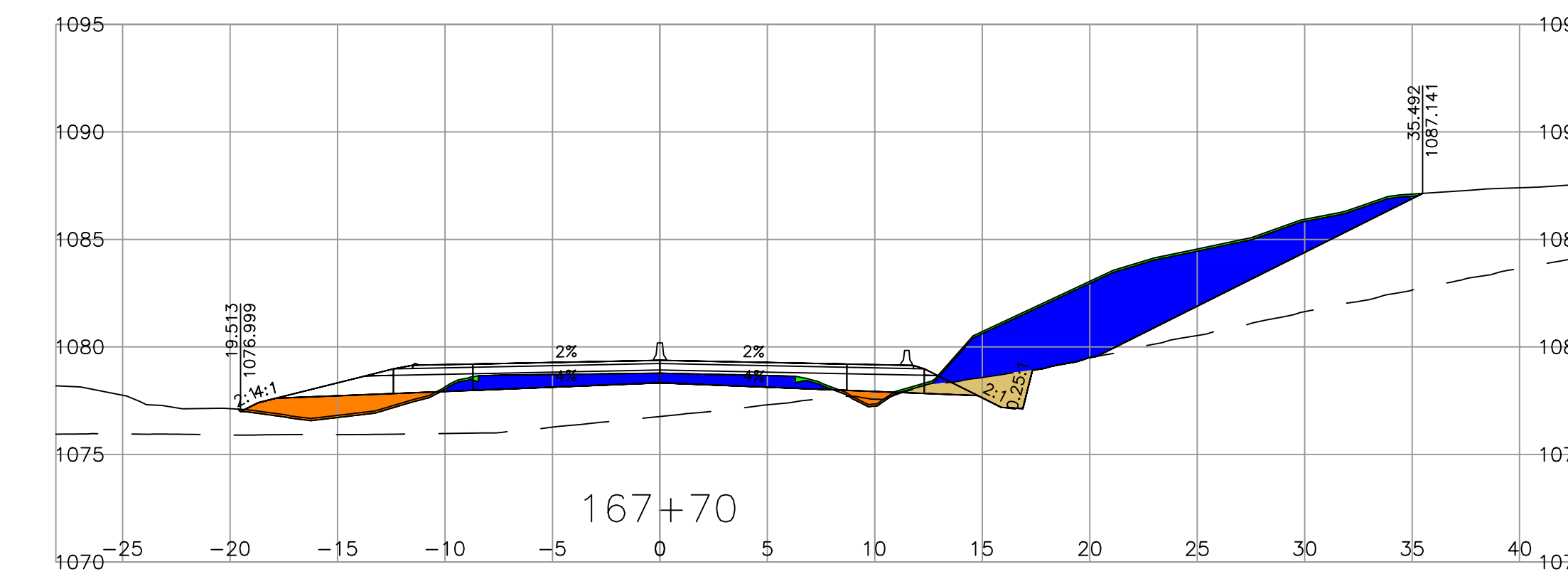
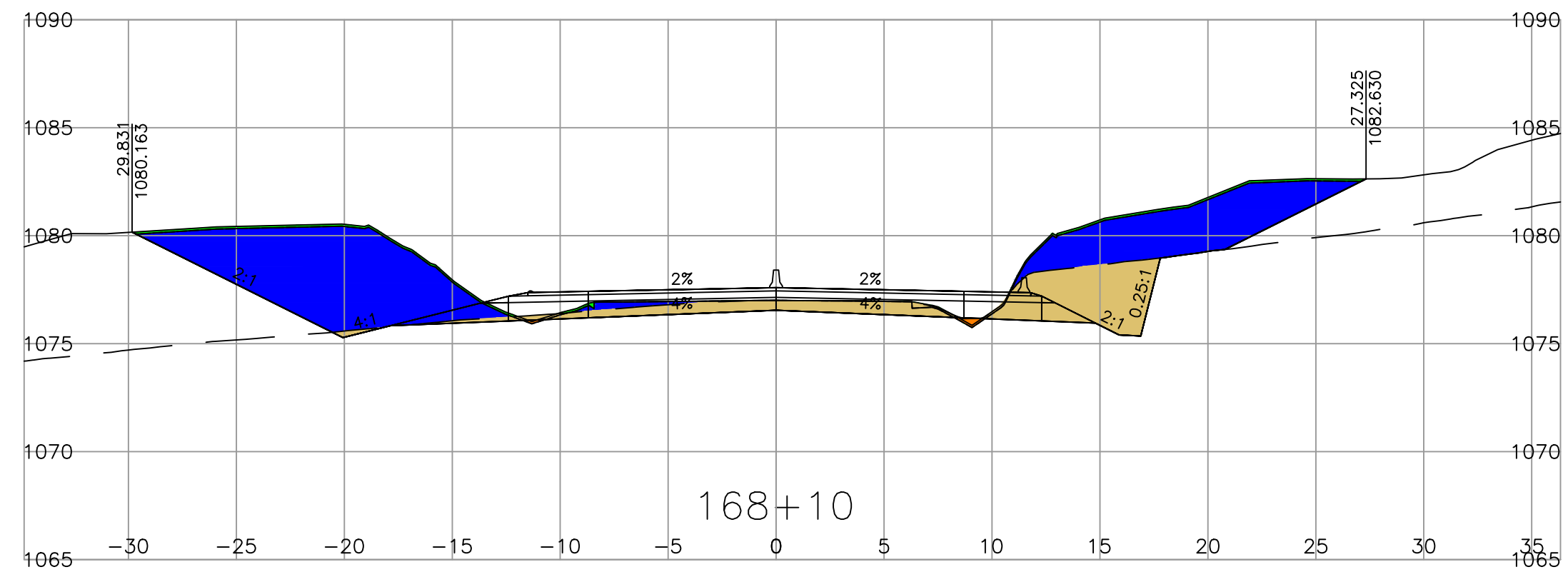
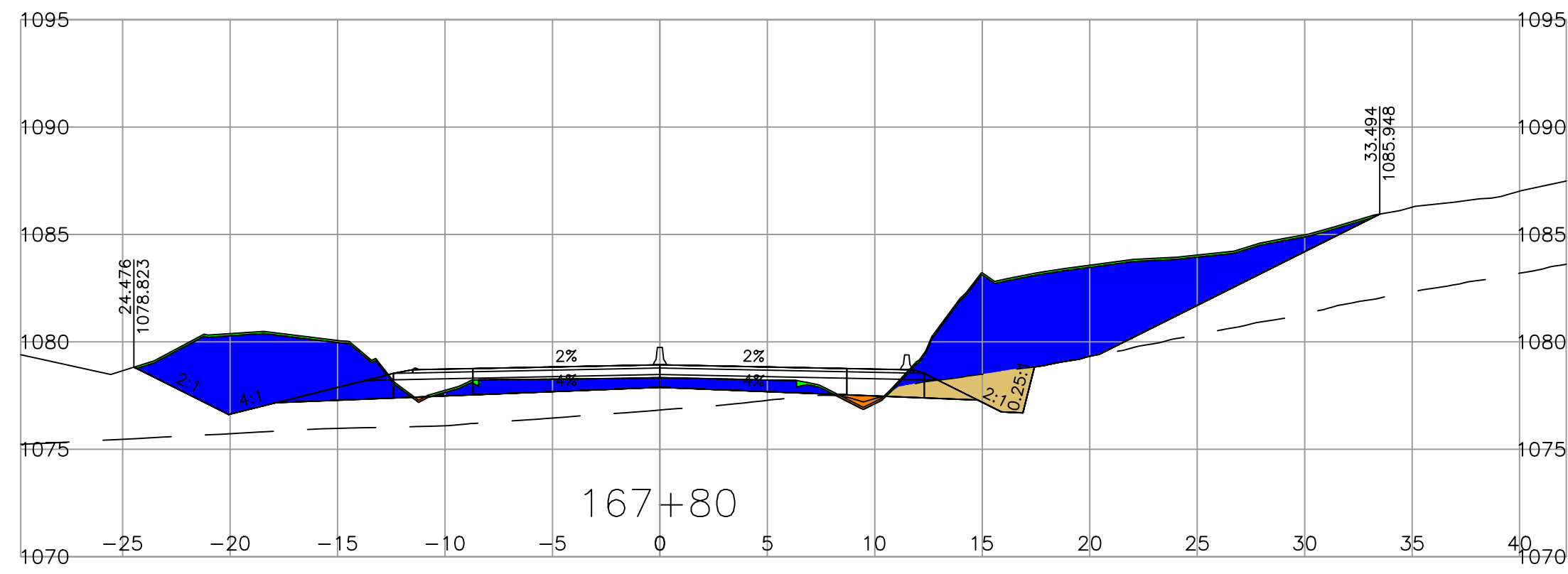
DESIGNED D_VAGT DATE 2023-11-20
QUALITY CONTROL DATE
QUALITY ASSURANCE DATE
DRAWN D_VAGT DATE 2023-11-20

SENIOR DESIGNER
DATE

CROSS SECTIONS
TRANS CANADA HIGHWAY
SELKIRK MOUNTAIN 4 LANING

FILE NUMBER	PROJECT NUMBER	REG	DRAWING NUMBER	REV
	24583-0000	2	R2-1041-XS8	

PLOT DATE: 2024/01/05 C:\Civil 3D Projects\Hwy 1_Selkirk Mountain 4-Laning_2018_(24583)\00-C3D-4 Laning\DesignModel\03_Corridors\L100A1SECT1.dwg




LEGEND

STRIPPING	█
TYPE-A EXCAVATION	█
TYPE-D EXCAVATION	█
TYPE-D EMBANKMENT	█

SCALE 0 2 1:250 12m

CAD FILENAME L100A1SECT1
PLOT DATE 2024-01-08

REV	DATE	REVISIONS	NAME



MINISTRY OF TRANSPORTATION AND INFRASTRUCTURE
SOUTHERN INTERIOR REGION
HIGHWAY ENGINEERING AND GEOMATICS

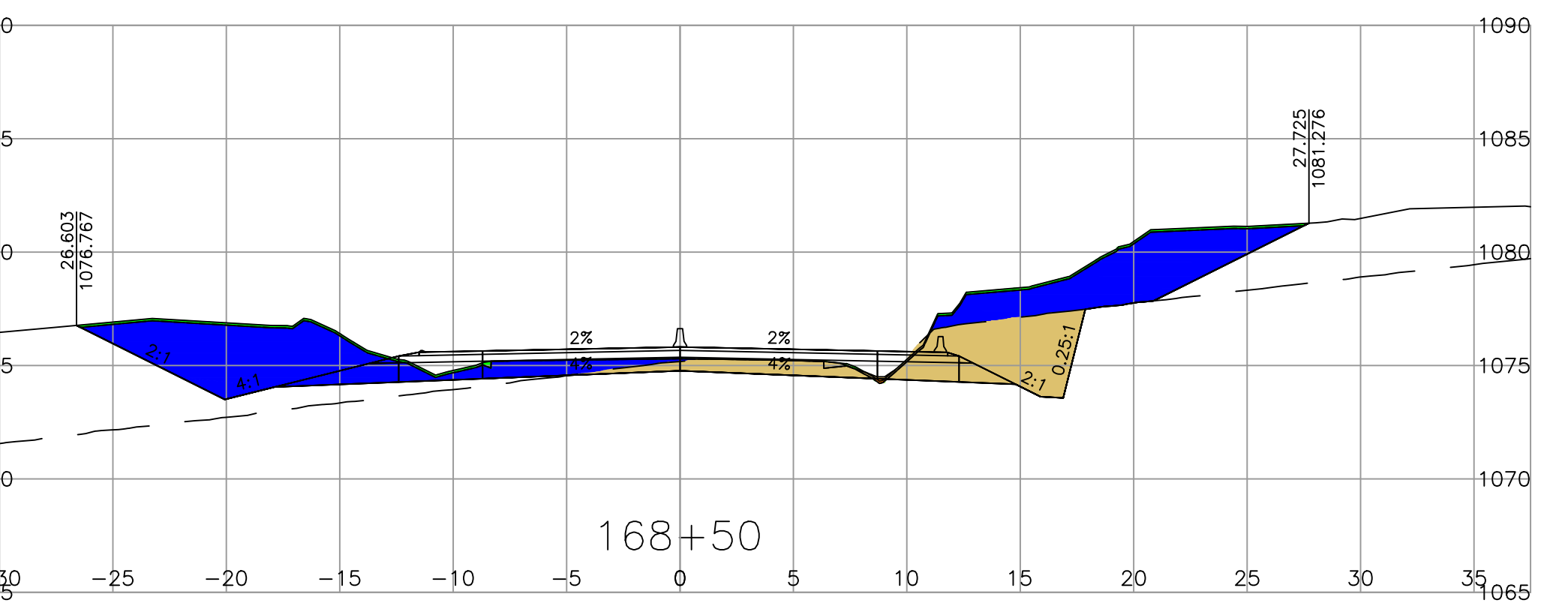
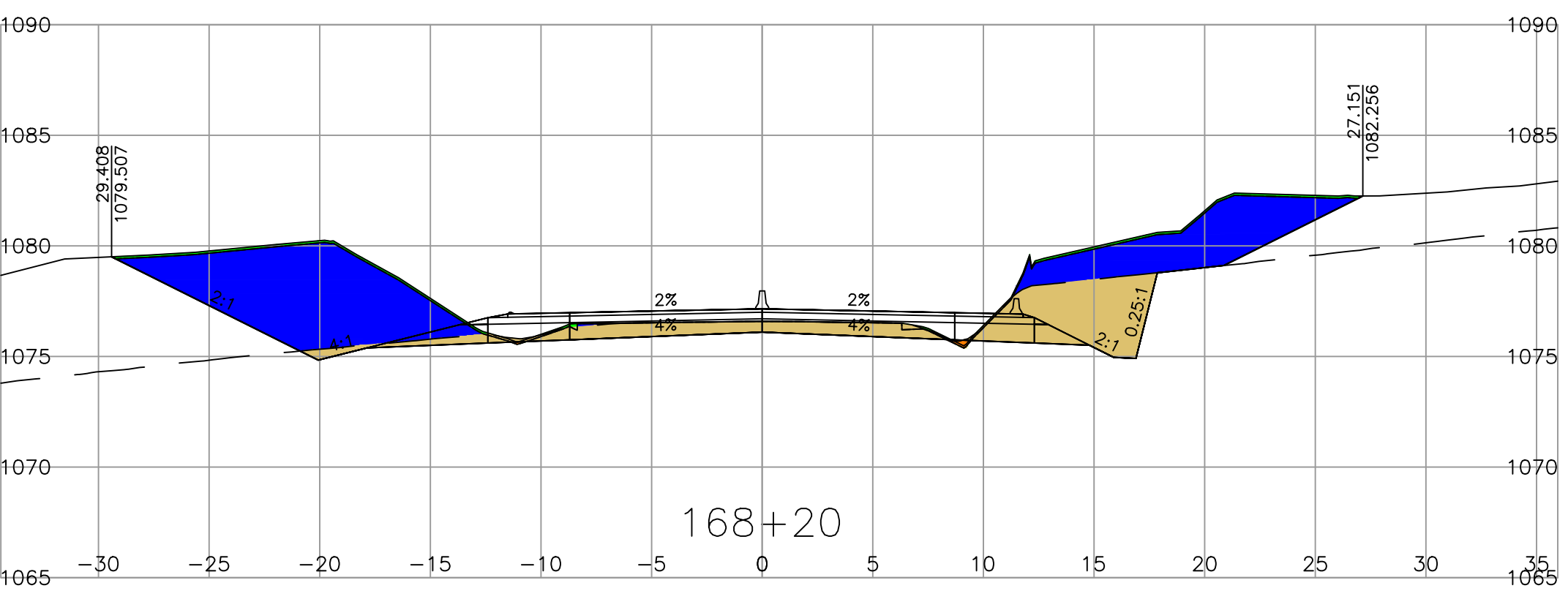
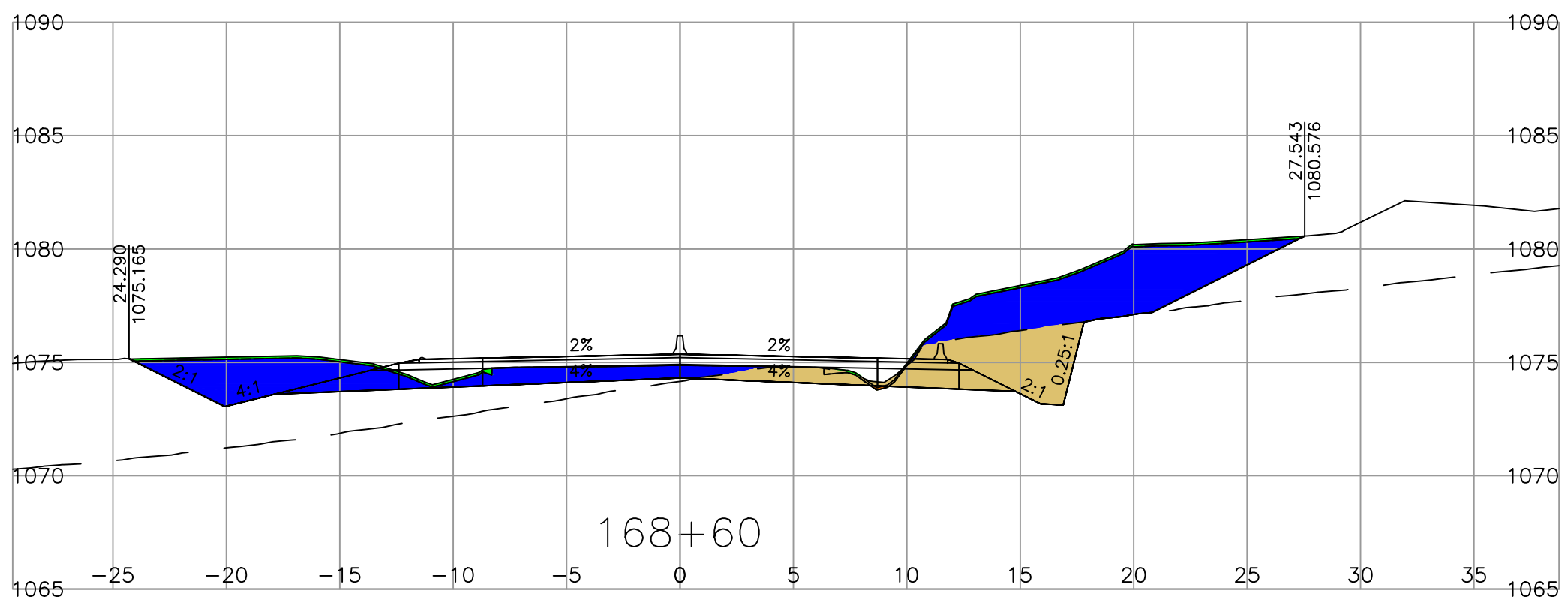
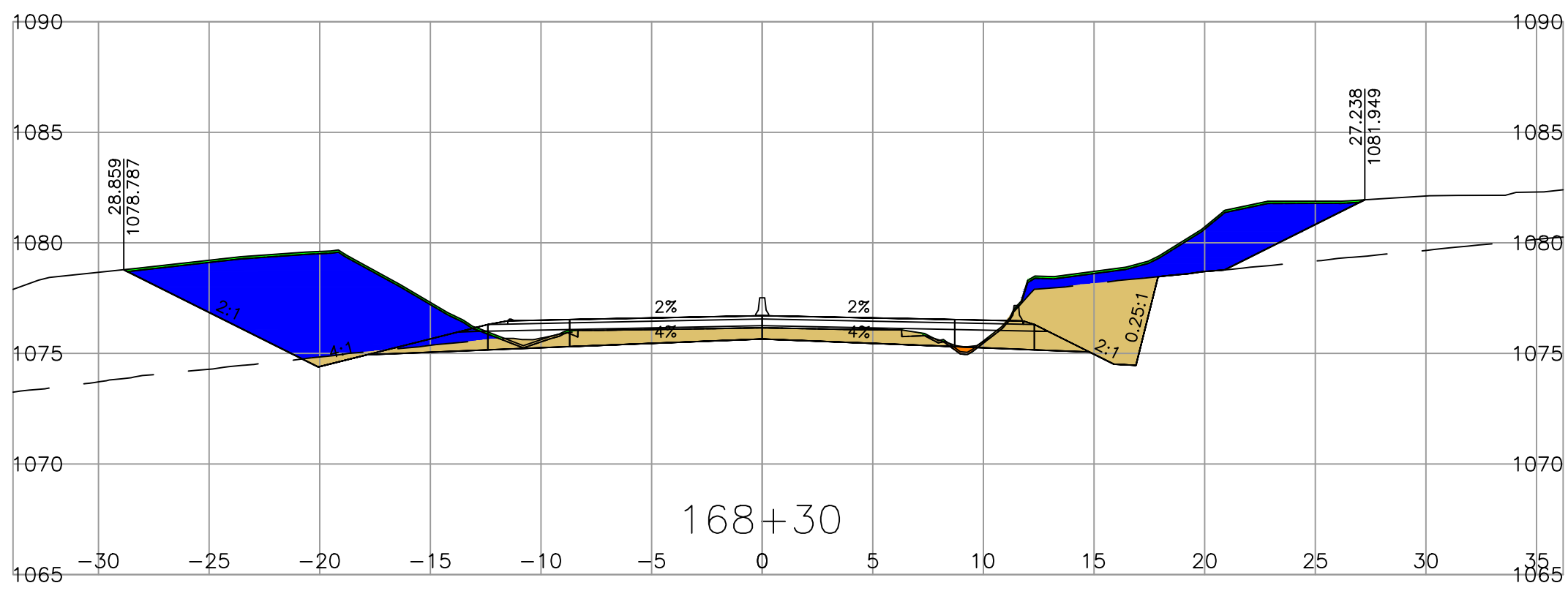
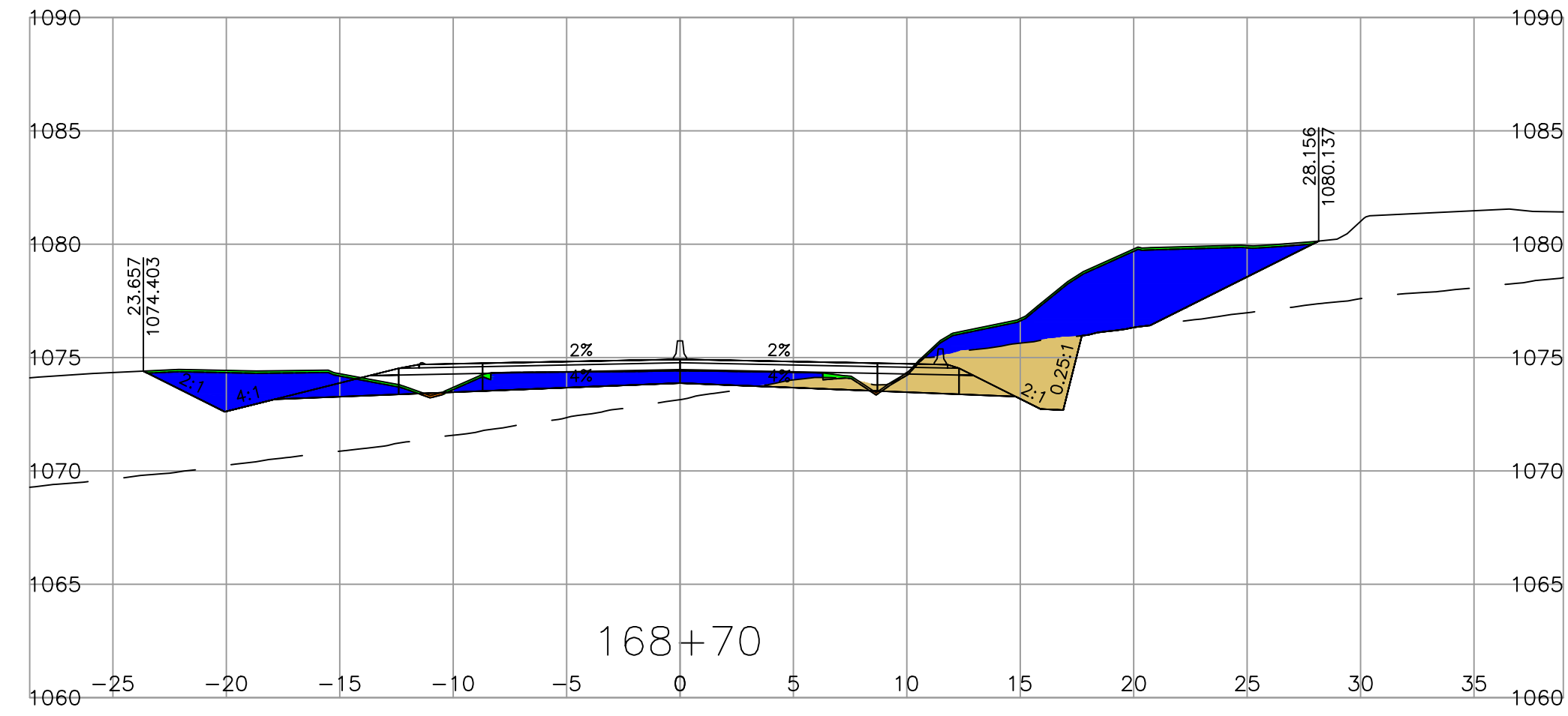
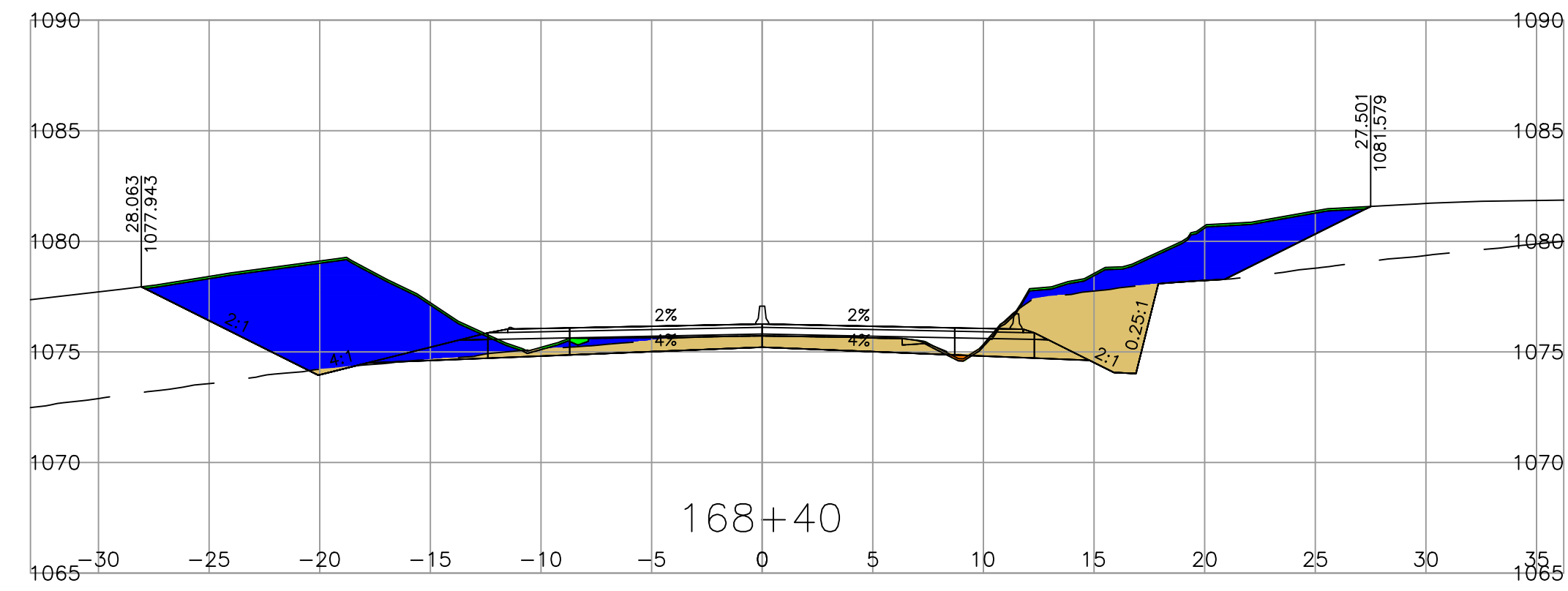
DESIGNED D. VAGT DATE 2023-11-20
QUALITY CONTROL DATE
QUALITY ASSURANCE DATE
DRAWN D. VAGT DATE 2023-11-20

SENIOR DESIGNER
DATE

CROSS SECTIONS
TRANS CANADA HIGHWAY
SELKIRK MOUNTAIN 4 LANING

FILE NUMBER	PROJECT NUMBER	REG	DRAWING NUMBER	REV
	24583-0000	2	R2-1041-XS9	

PLOT DATE: 2024/01/05 C:\Civil 3D Projects\Hwy 1_Selkirk Mountain 4-Laning_2018_(24583)\00-C3D-4 Laning\DesignModel\03_Corridors\L100A1SECT1.dwg



LEGEND

STRIPPING	
TYPE-A EXCAVATION	
TYPE-D EXCAVATION	
TYPE-D EMBANKMENT	

SCALE 0 2 1:250 12m

CAD FILENAME: L100A1SECT1
PLOT DATE: 2024-01-08

REV	DATE	REVISIONS	NAME

BRITISH COLUMBIA

MINISTRY OF TRANSPORTATION AND INFRASTRUCTURE
SOUTHERN INTERIOR REGION
HIGHWAY ENGINEERING AND GEOMATICS

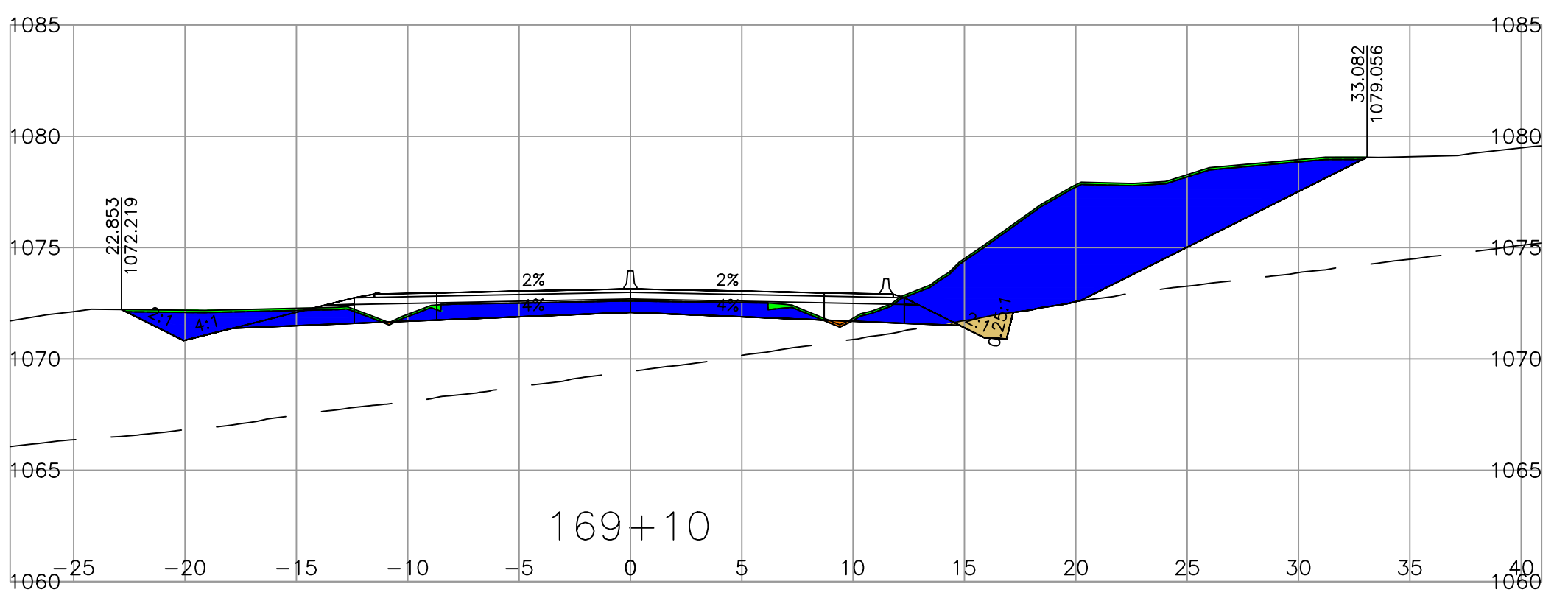
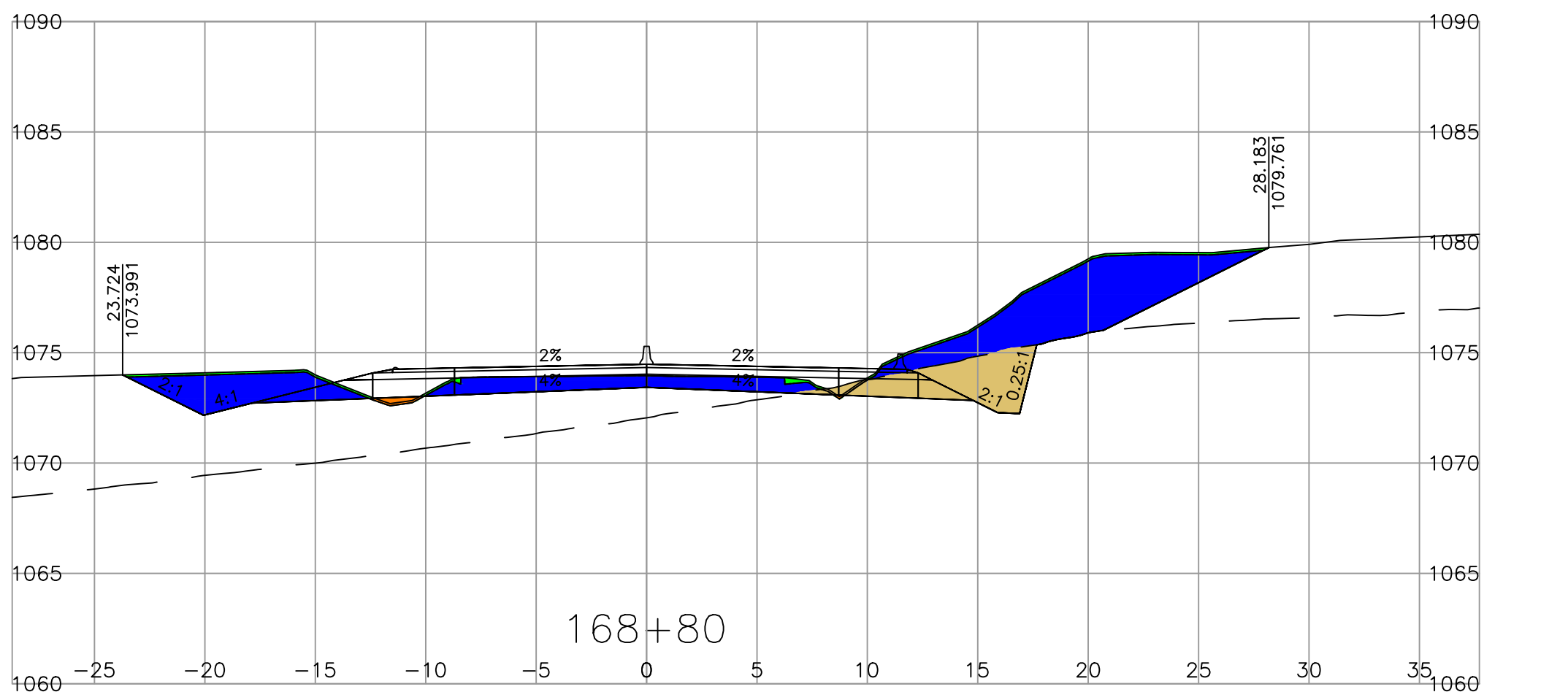
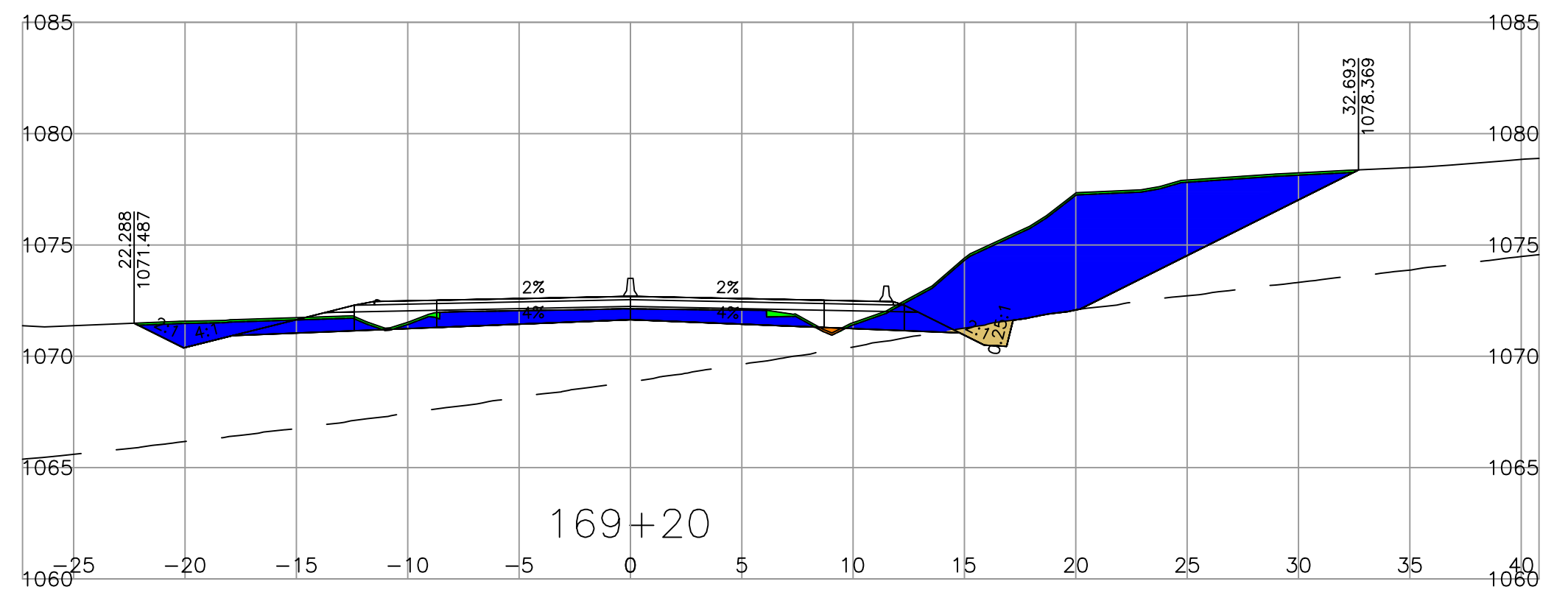
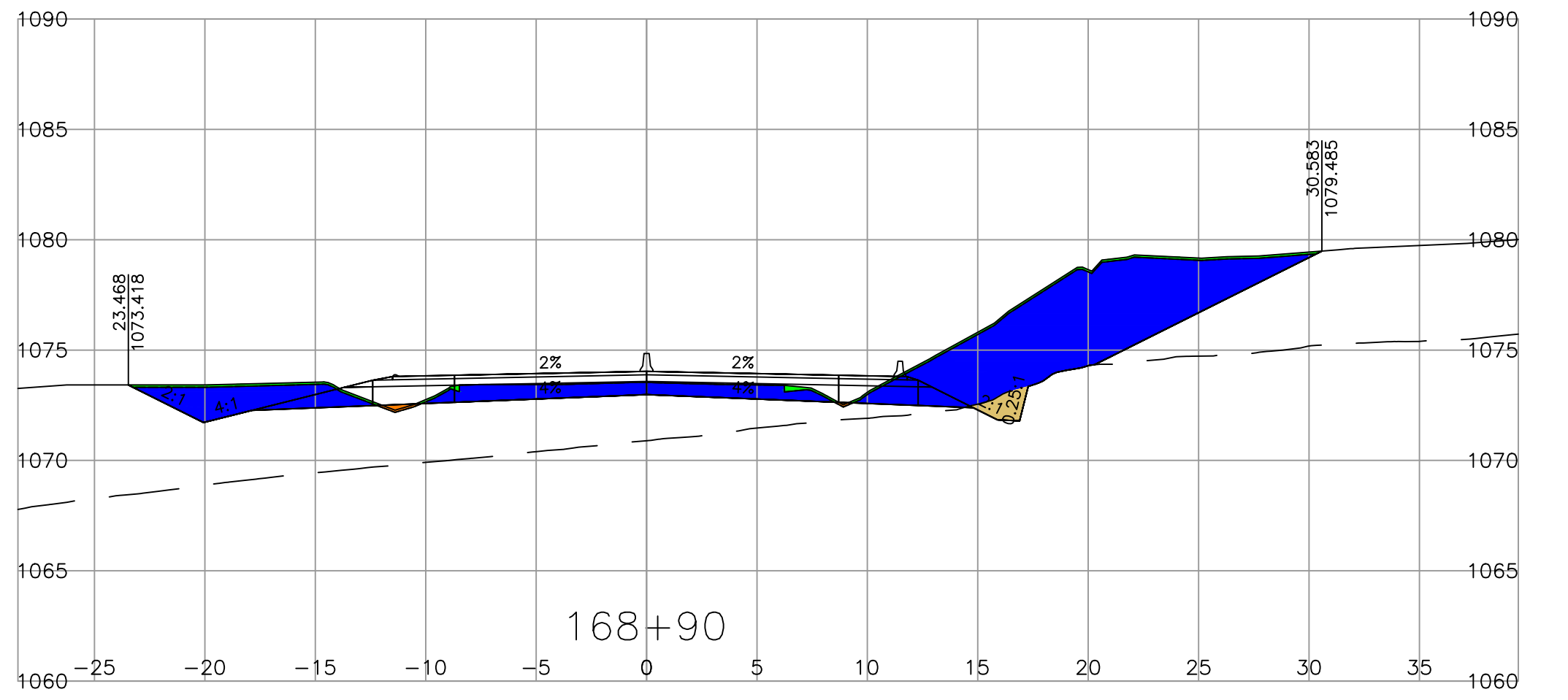
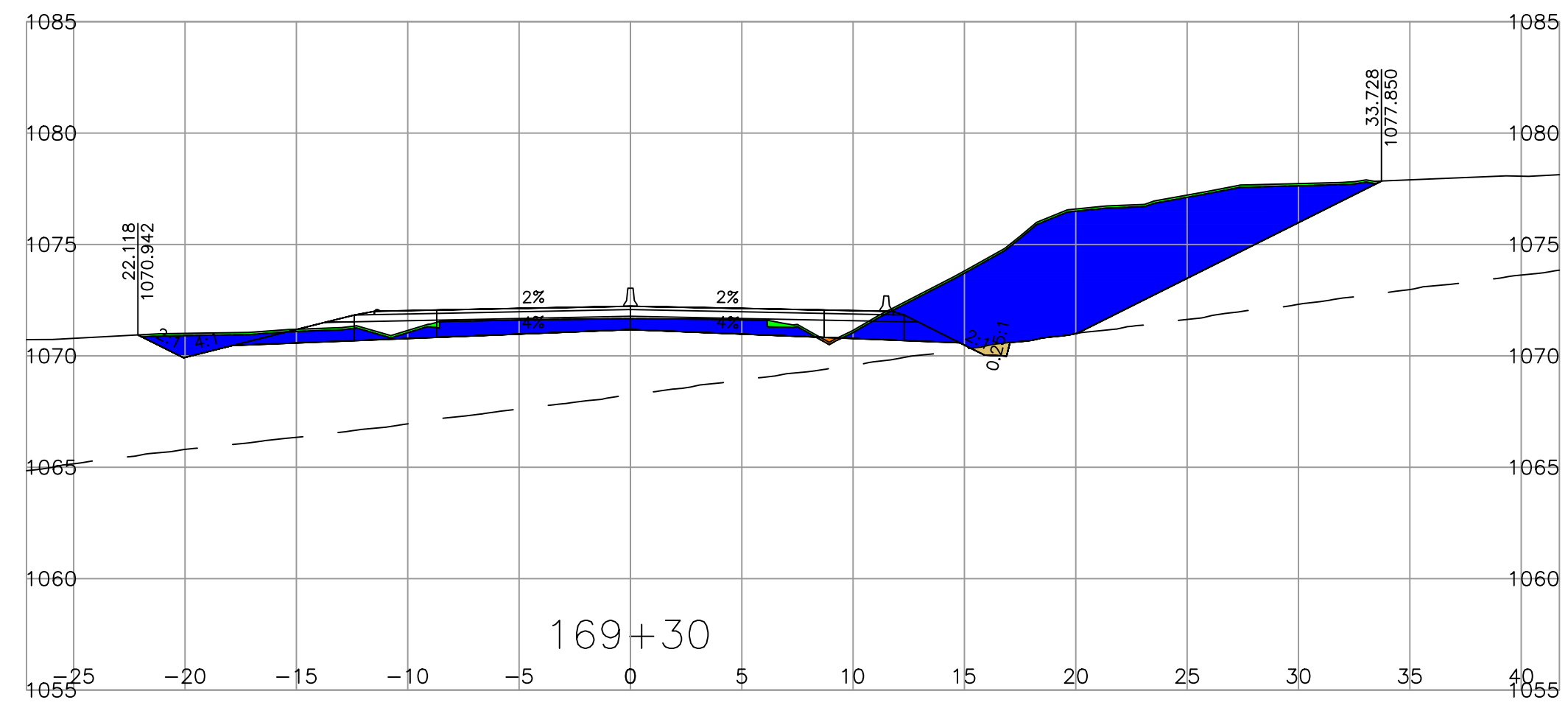
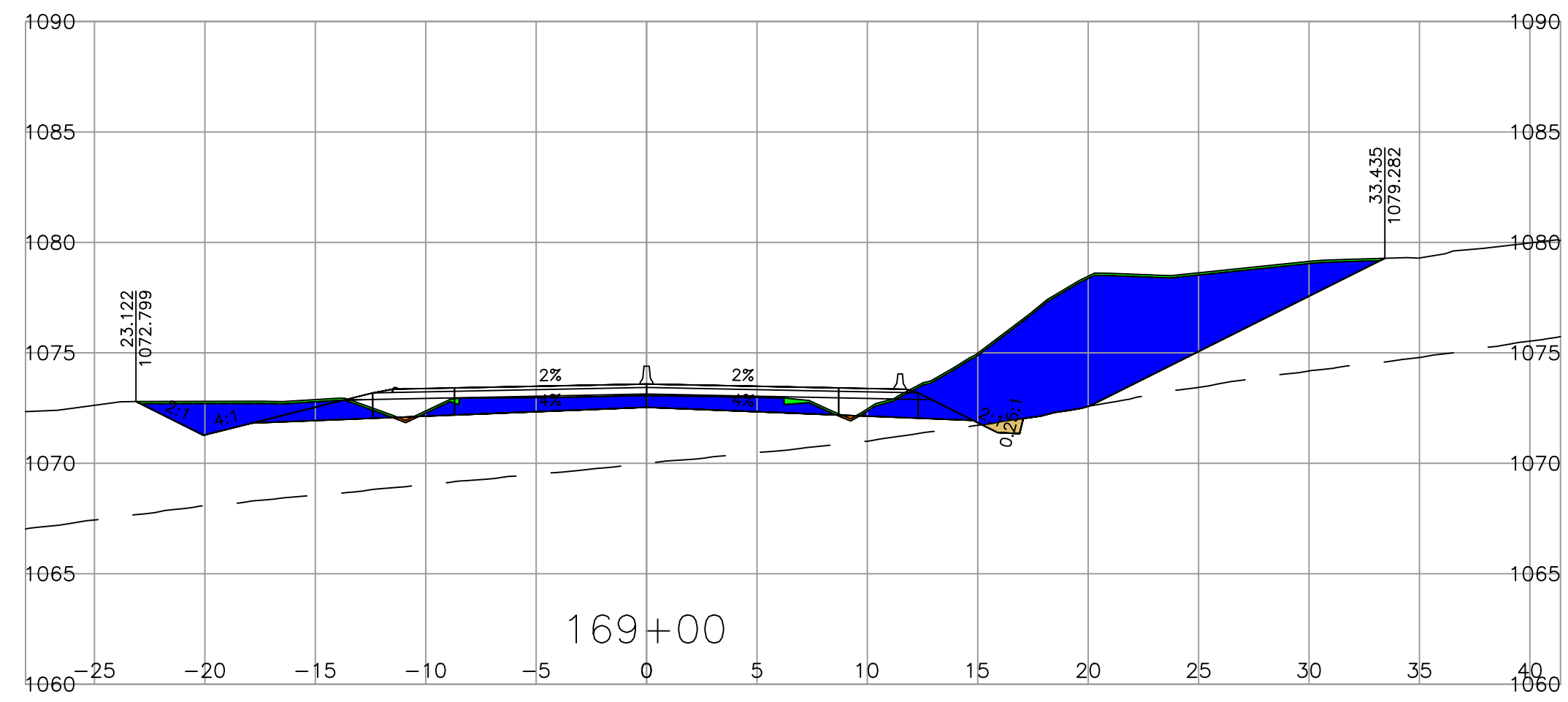
DESIGNED: D. VAGT DATE: 2023-11-20
QUALITY CONTROL: DATE:
QUALITY ASSURANCE: DATE:
DRAWN: D. VAGT DATE: 2023-11-20

SENIOR DESIGNER: _____
DATE: _____

CROSS SECTIONS
TRANS CANADA HIGHWAY
SELKIRK MOUNTAIN 4 LANING

FILE NUMBER	PROJECT NUMBER	REG	DRAWING NUMBER	REV
	24583-0000	2	R2-1041-XS10	

PLOT DATE: 2024/01/05 C:\Civil 3D Projects\Hwy 1_Selkirk Mountain 4-Laning_2018_(24583)\00-C3D-4_Laning\DesignModel\03_Corridors\L100A1SECT1.dwg



LEGEND

STRIPPING	
TYPE-A EXCAVATION	
TYPE-D EXCAVATION	
TYPE-D EMBANKMENT	

SCALE 0 2 1:250 12m

CAD FILENAME L100A1SECT1
PLOT DATE 2024-01-05

REV	DATE	REVISIONS	NAME

BRITISH COLUMBIA

MINISTRY OF TRANSPORTATION AND INFRASTRUCTURE
SOUTHERN INTERIOR REGION
HIGHWAY ENGINEERING AND GEOMATICS

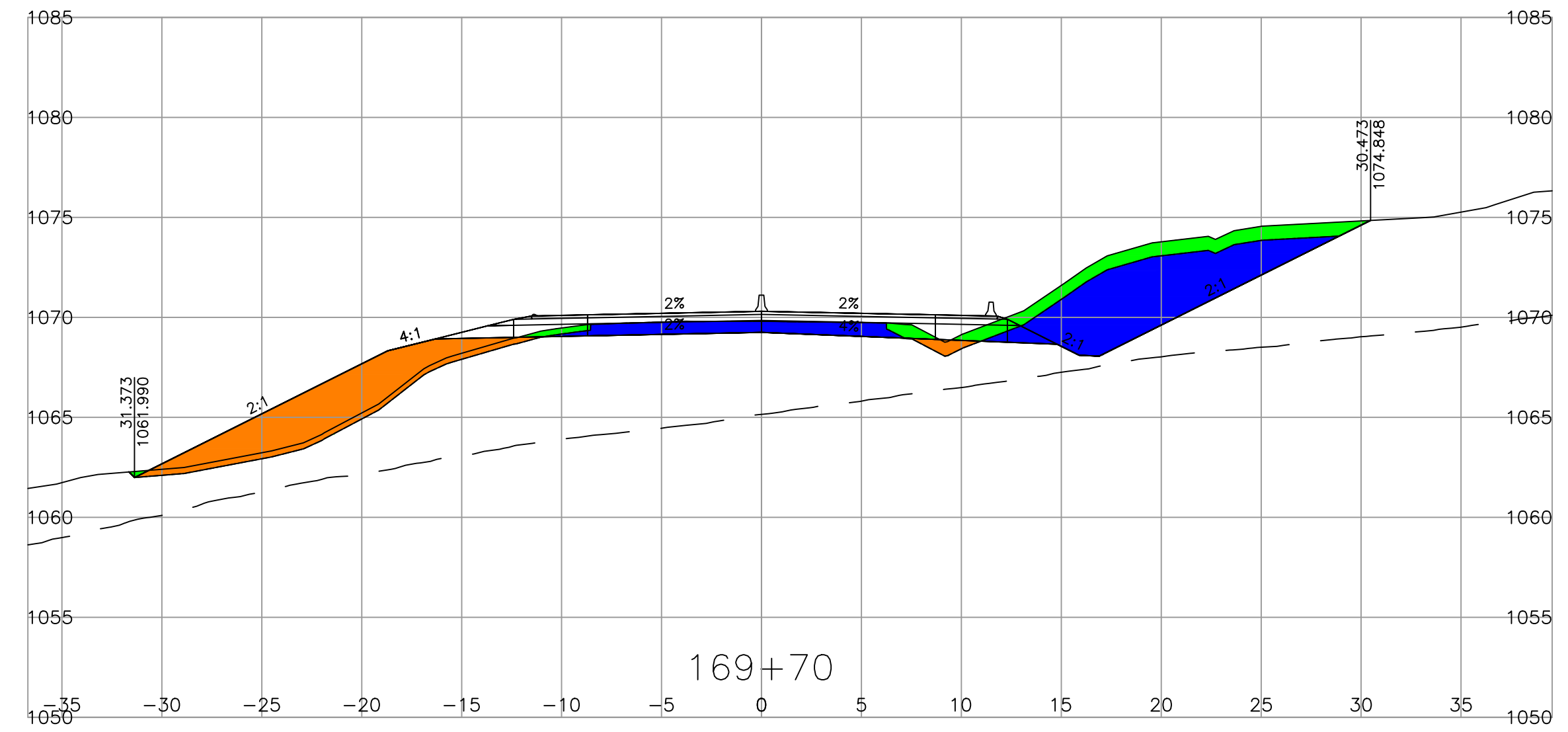
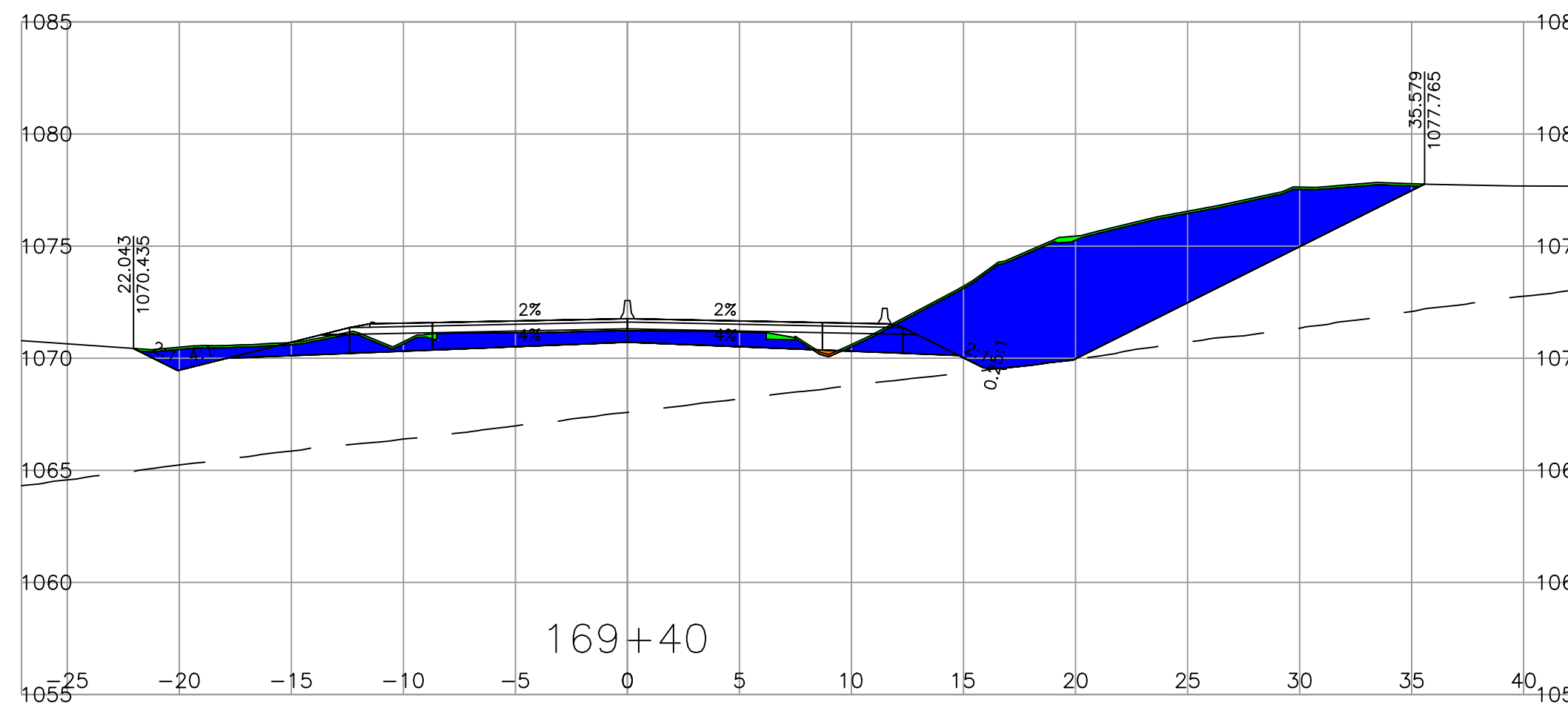
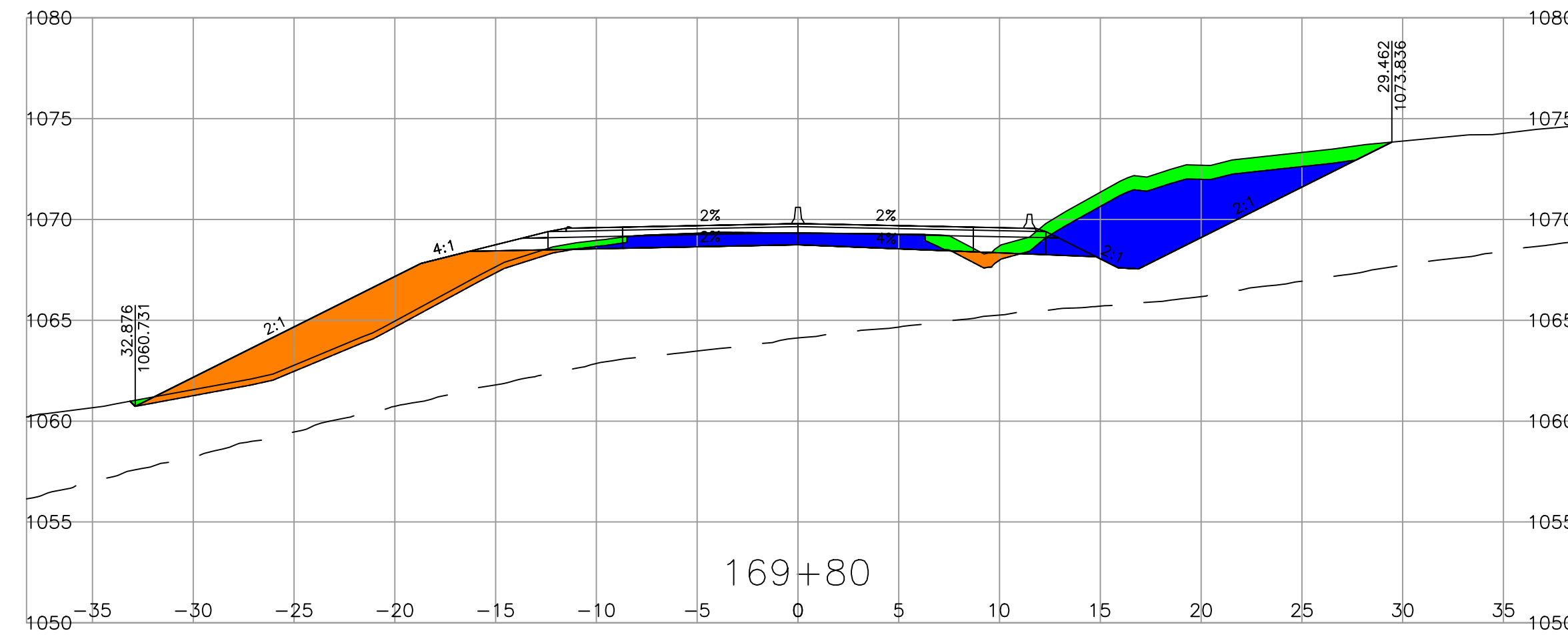
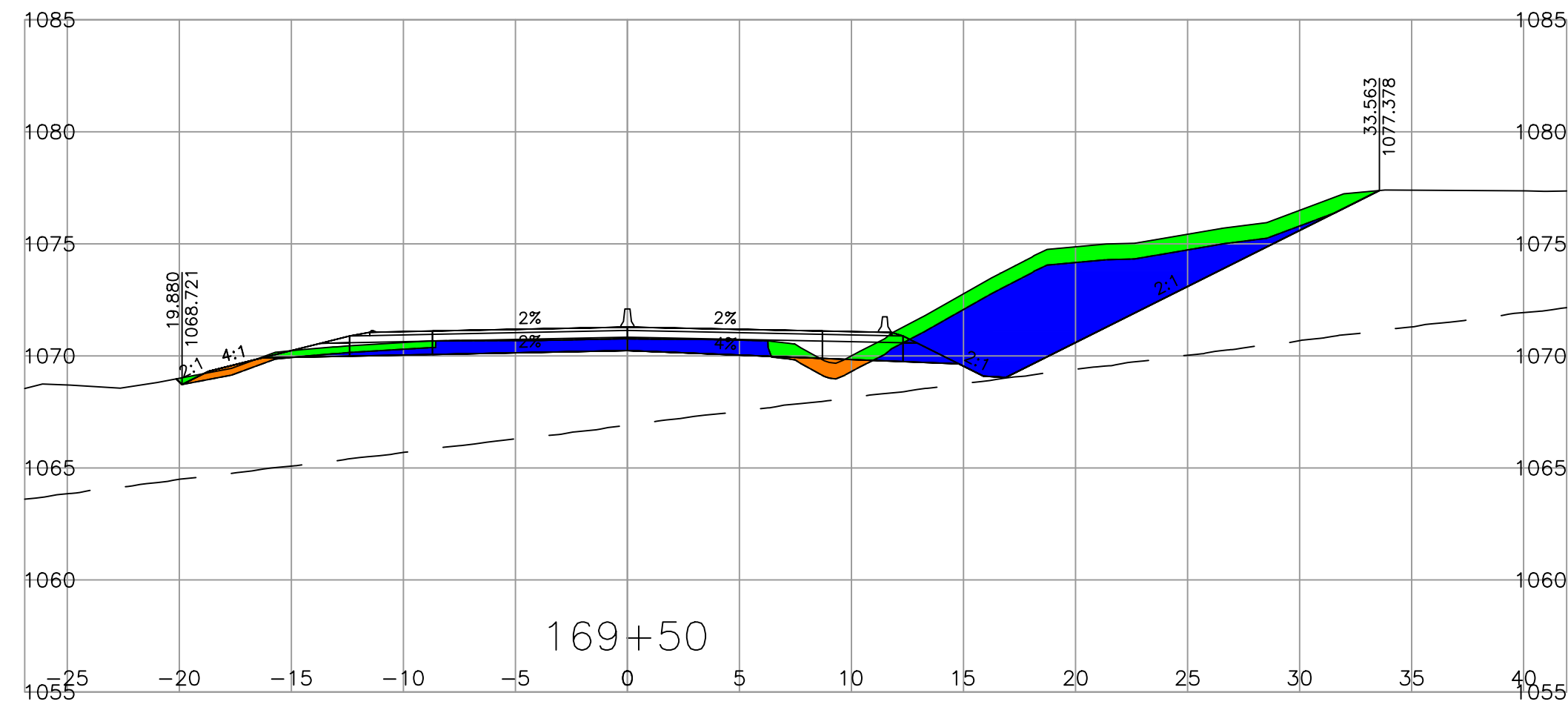
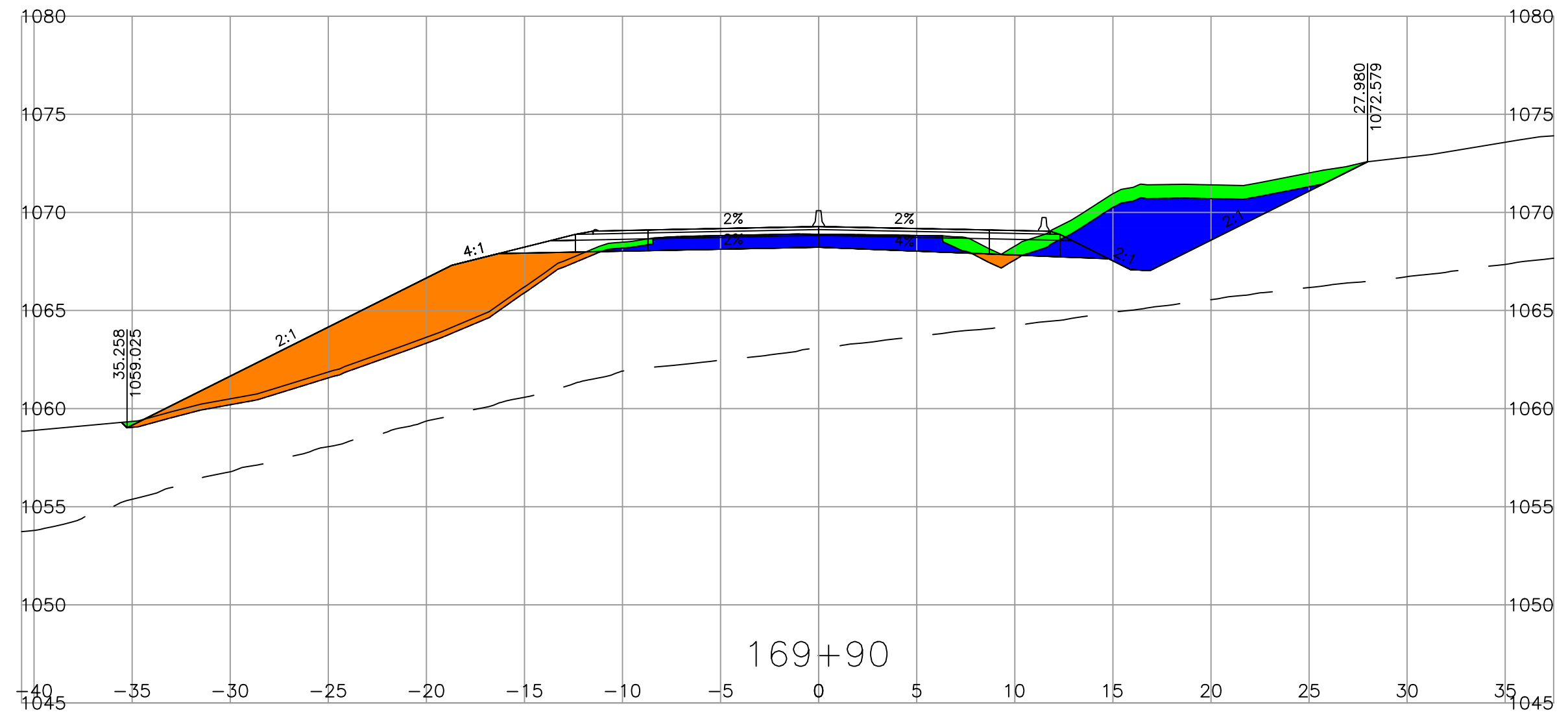
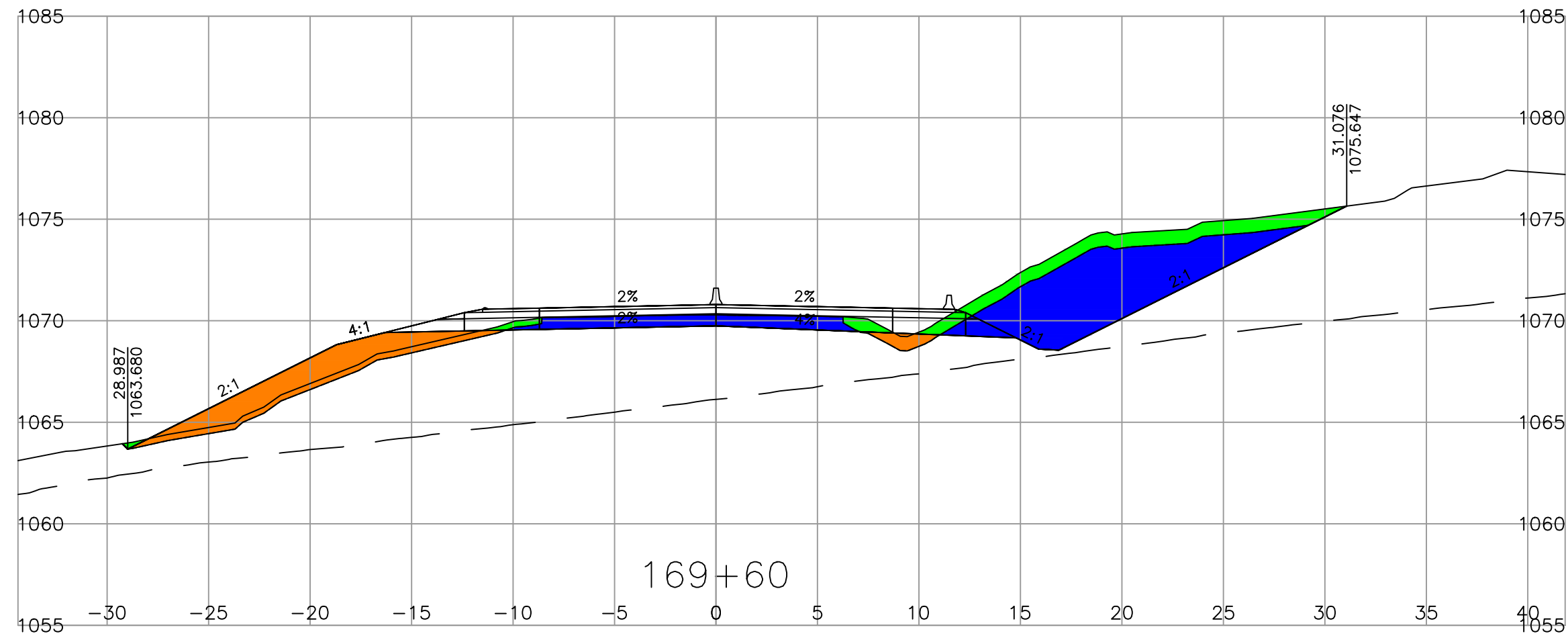
DESIGNED D_VAGT DATE 2023-11-20
QUALITY CONTROL DATE
QUALITY ASSURANCE DATE
DRAWN D_VAGT DATE 2023-11-20

SENIOR DESIGNER
DATE

CROSS SECTIONS
TRANS CANADA HIGHWAY
SELKIRK MOUNTAIN 4 LANING

FILE NUMBER	PROJECT NUMBER	REG	DRAWING NUMBER	REV
	24583-0000	2	R2-1041-XS11	

PLOT DATE: 2024/01/05 C:\Civil 3D Projects\Hwy 1_Selkirk Mountain 4_Laning_2018_(24583)\00-C3D-4_Laning\DesignModel\03_Corridors\L100A1SECT1.dwg



LEGEND

STRIPPING	█
TYPE-A EXCAVATION	█
TYPE-D EXCAVATION	█
TYPE-D EMBANKMENT	█

SCALE 0 2 1:250 12m

CAD FILENAME L100A1SECT1
PLOT DATE 2024-01-05

REV	DATE	REVISIONS	NAME

BRITISH COLUMBIA MINISTRY OF TRANSPORTATION AND INFRASTRUCTURE
SOUTHERN INTERIOR REGION
HIGHWAY ENGINEERING AND GEOMATICS

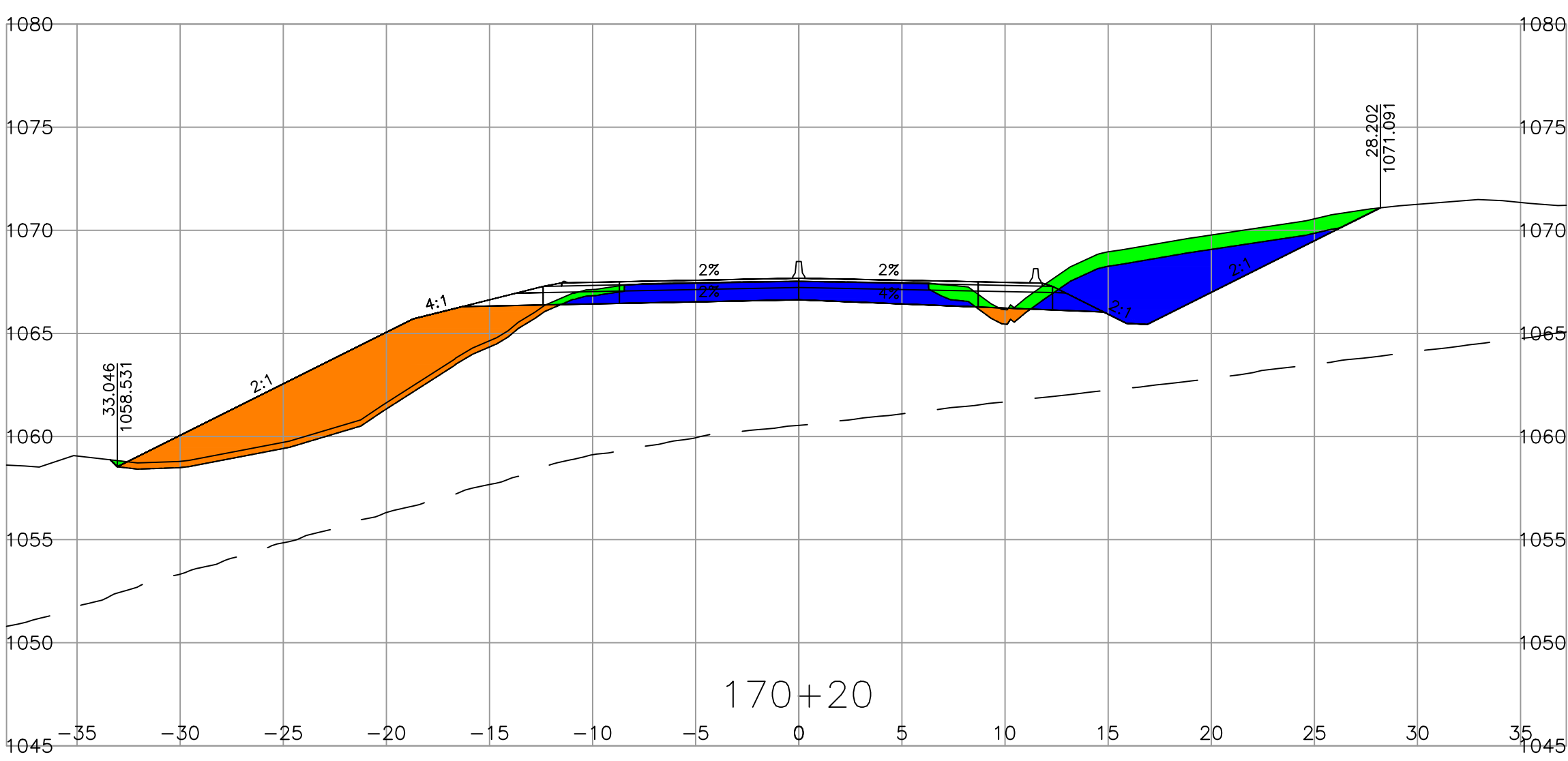
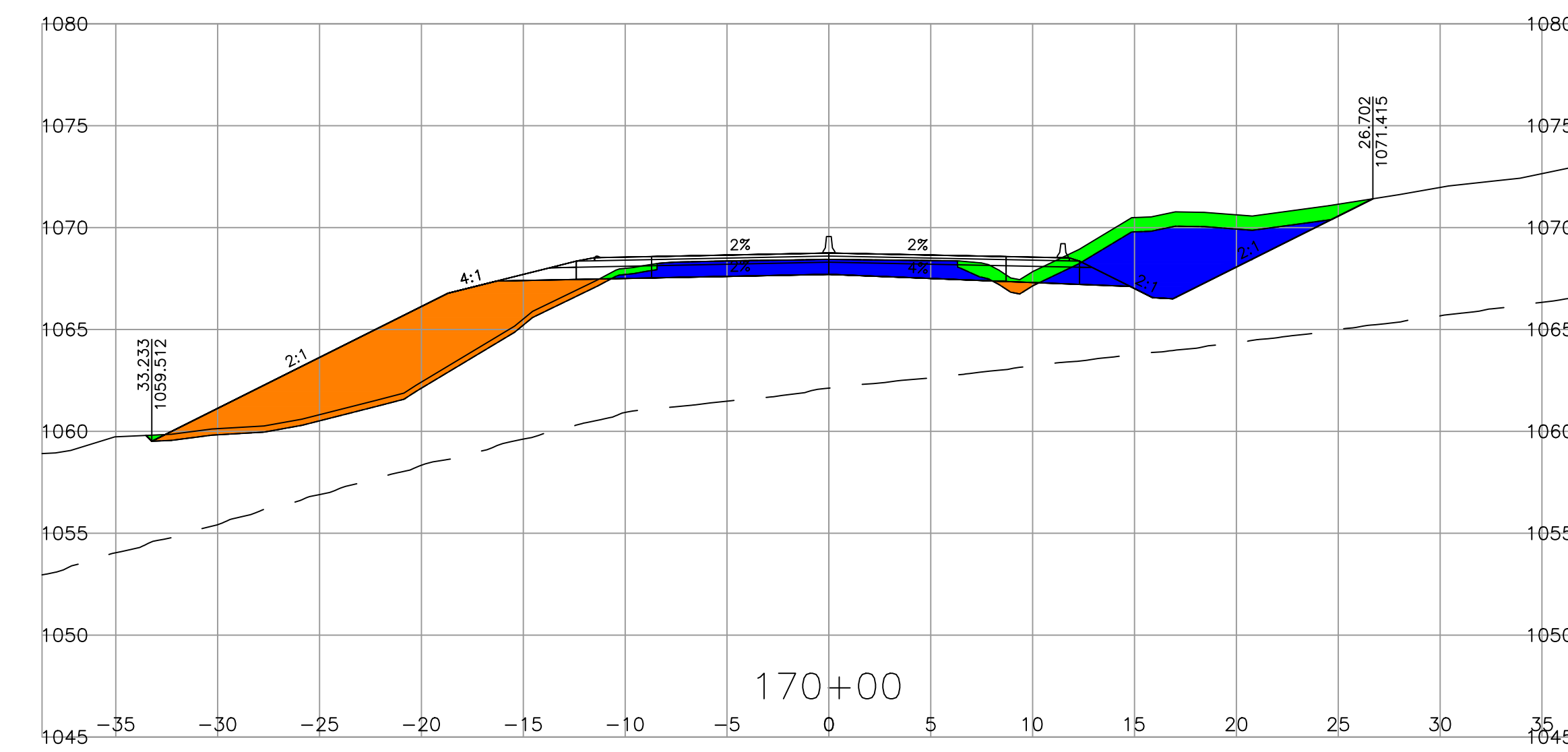
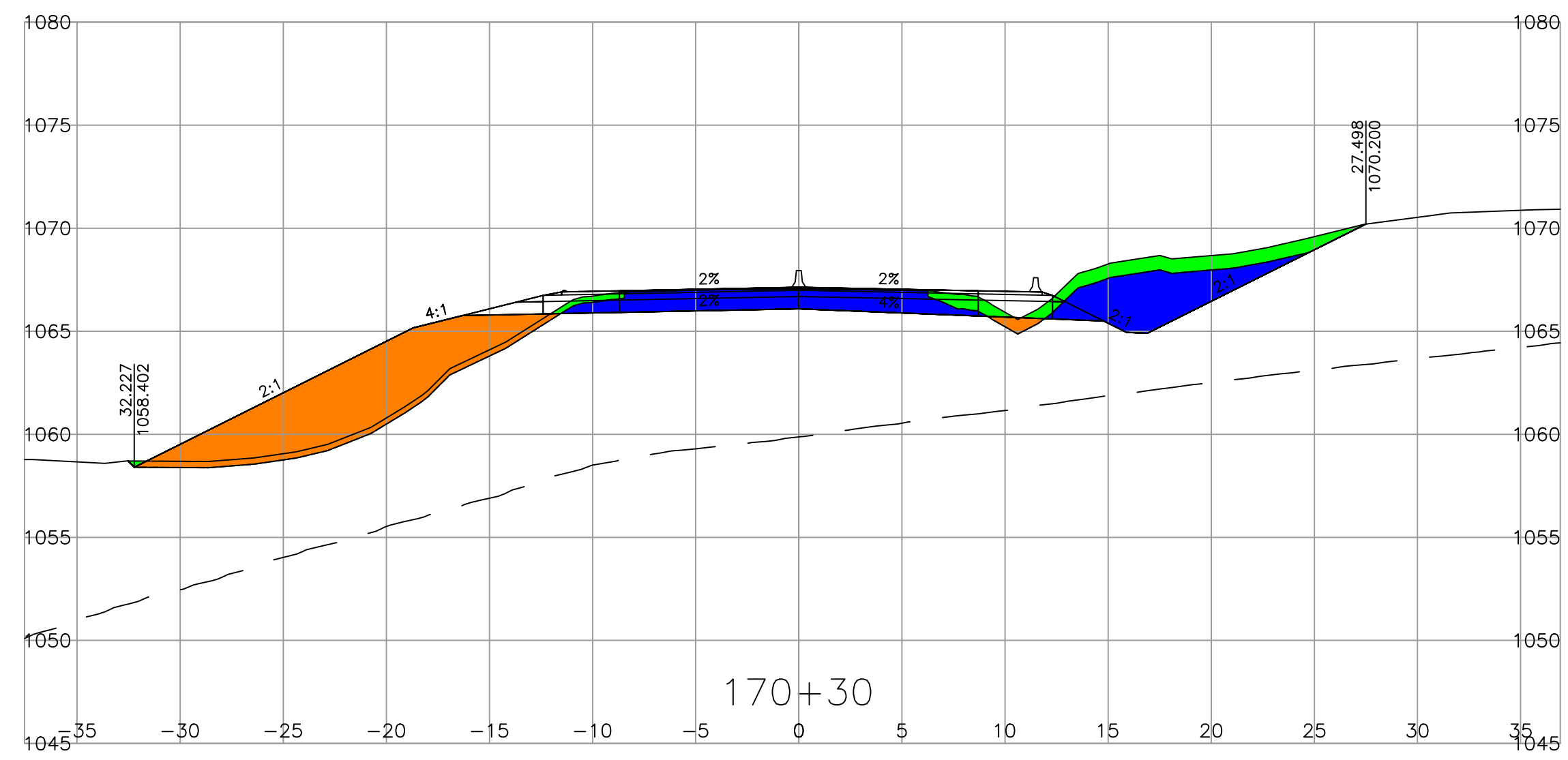
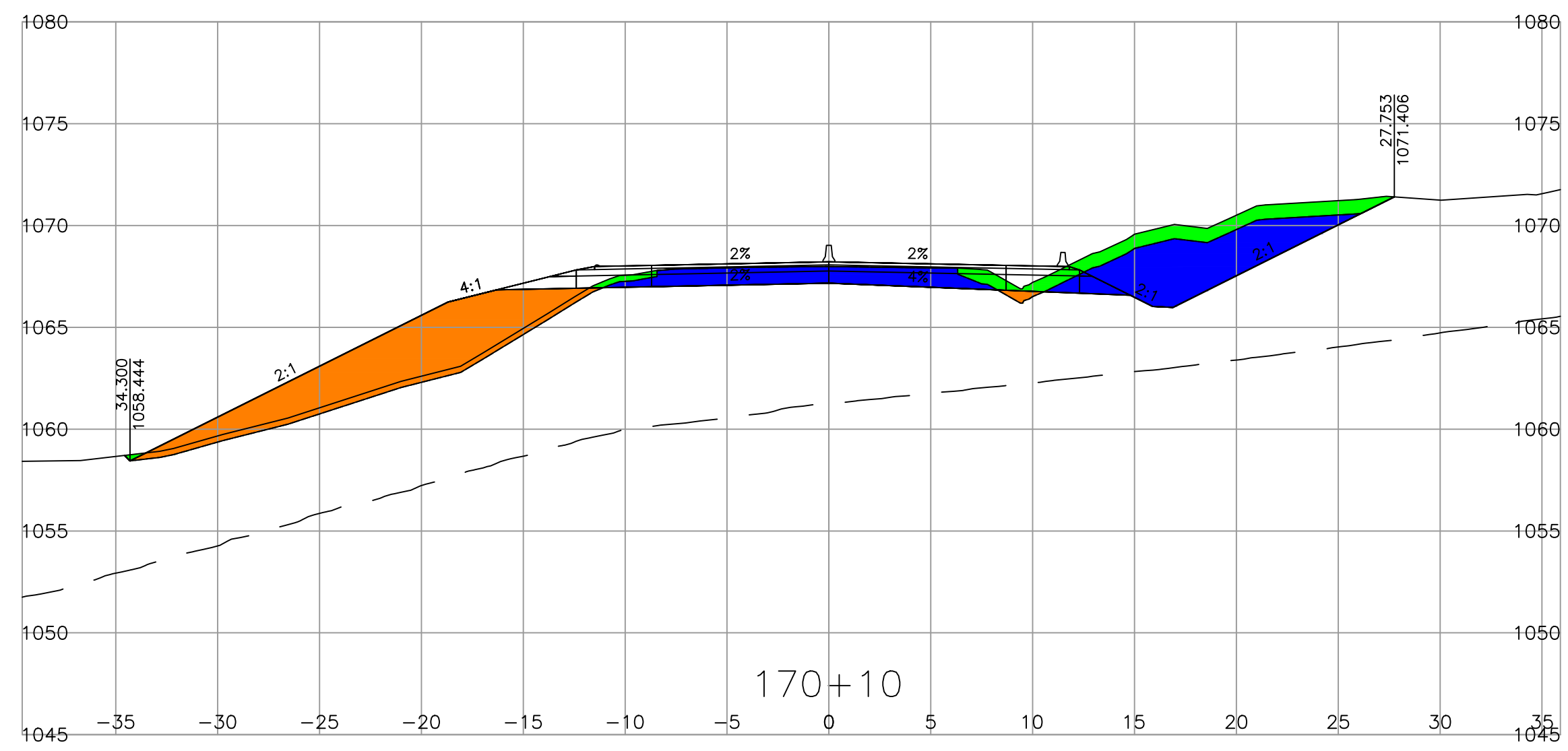
DESIGNED D. VAGT DATE 2023-11-20
QUALITY CONTROL DATE
QUALITY ASSURANCE DATE
DRAWN D. VAGT DATE 2023-11-20

SENIOR DESIGNER
DATE

CROSS SECTIONS
TRANS CANADA HIGHWAY
SELKIRK MOUNTAIN 4 LANING

FILE NUMBER	PROJECT NUMBER	REG	DRAWING NUMBER	REV
	24583-0000	2	R2-1041-XS12	

PLOT DATE: 2024/01/05 C:\Civil 3D Projects\Hwy 1_Selkirk Mountain 4-Laning_2018_(24583)\00-C3D-4_Laning\DesignModel\03_Corridors\L100A1SECT1.dwg



LEGEND

STRIPPING	█
TYPE-A EXCAVATION	█
TYPE-D EXCAVATION	█
TYPE-D EMBANKMENT	█

SCALE 0 2 1:250 12m

CAD FILENAME: L100A1SECT1
PLOT DATE: 2024-01-05

REV	DATE	REVISIONS	NAME

BRITISH COLUMBIA MINISTRY OF TRANSPORTATION AND INFRASTRUCTURE
SOUTHERN INTERIOR REGION
HIGHWAY ENGINEERING AND GEOMATICS

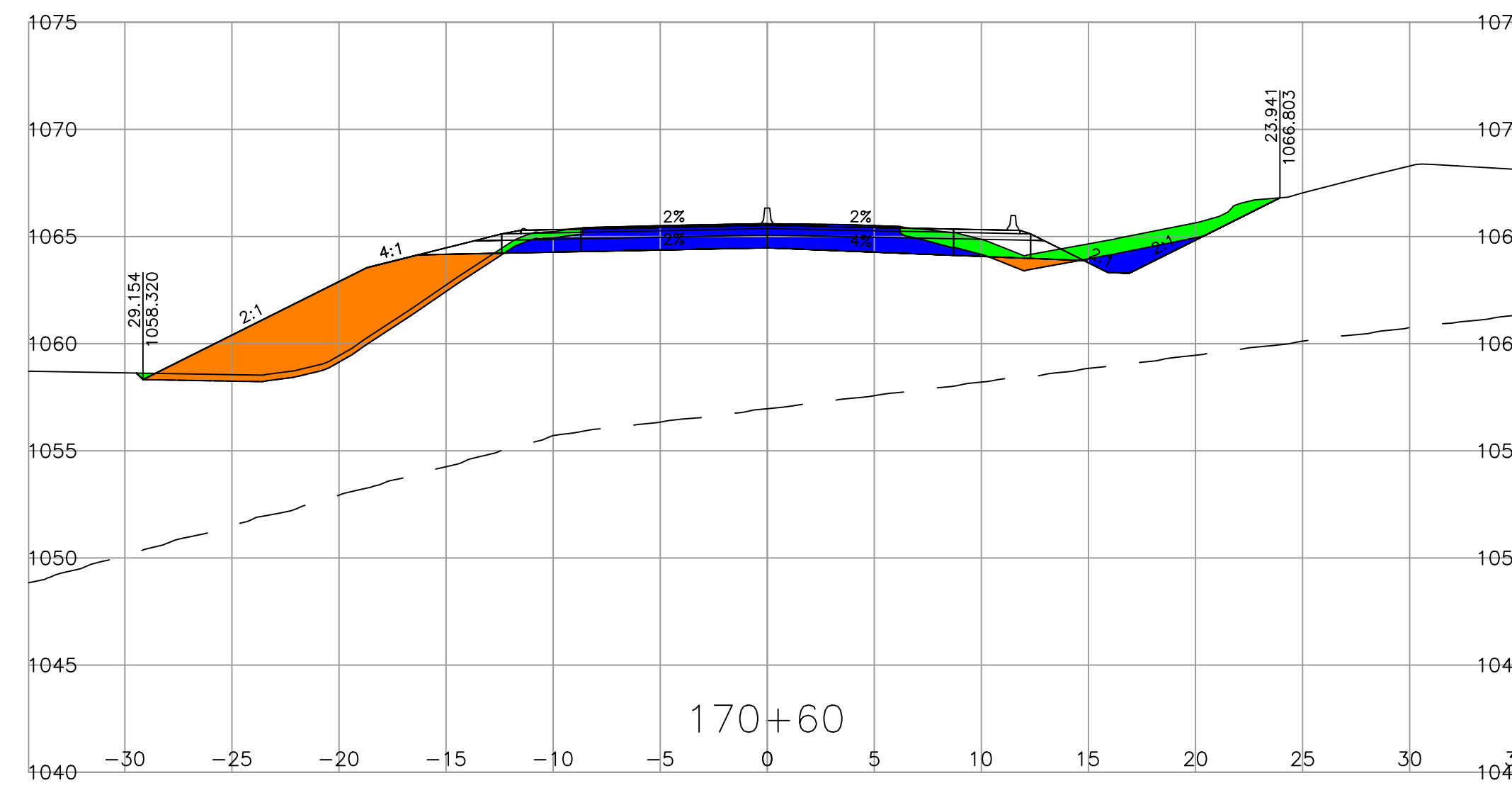
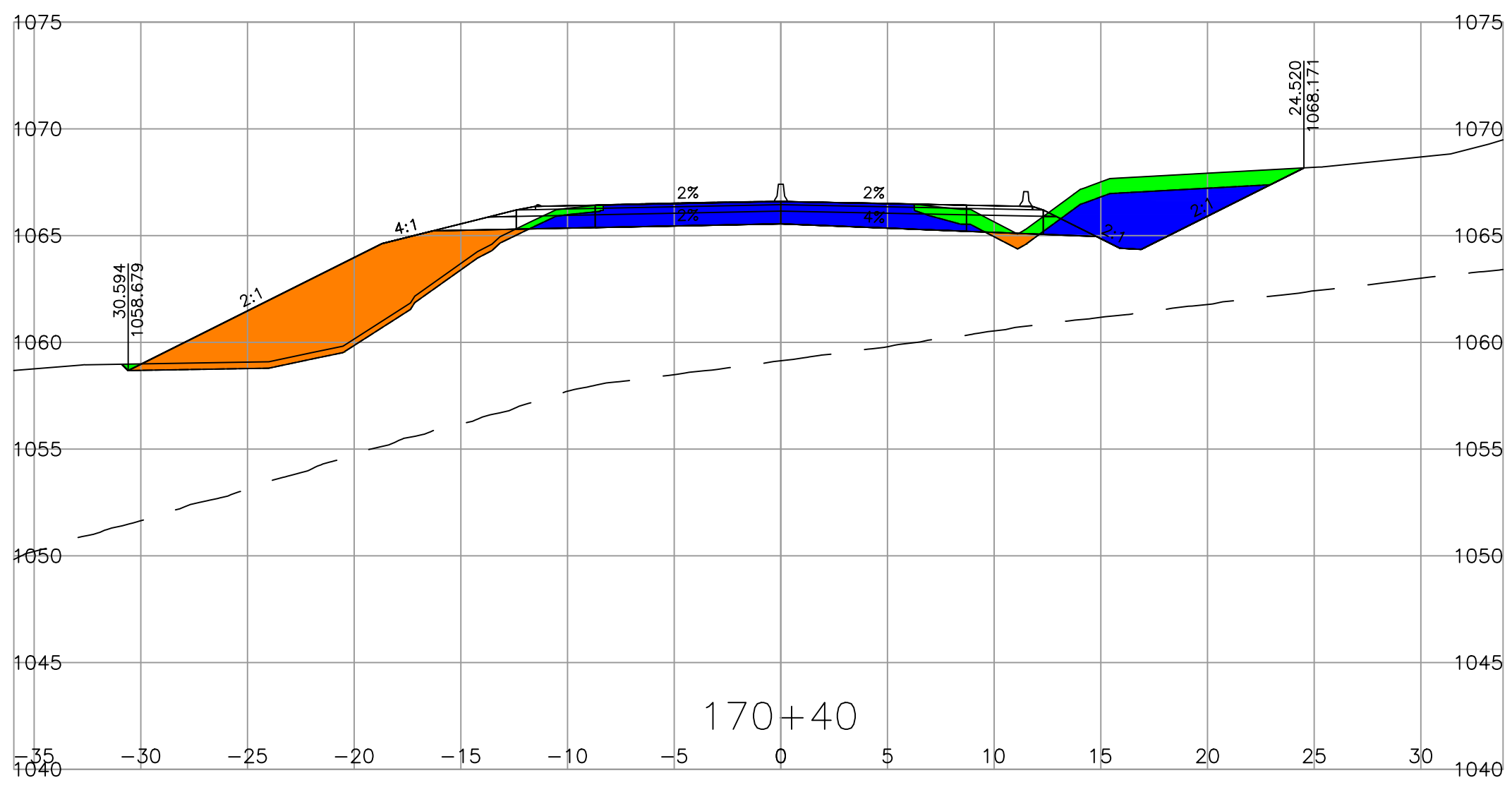
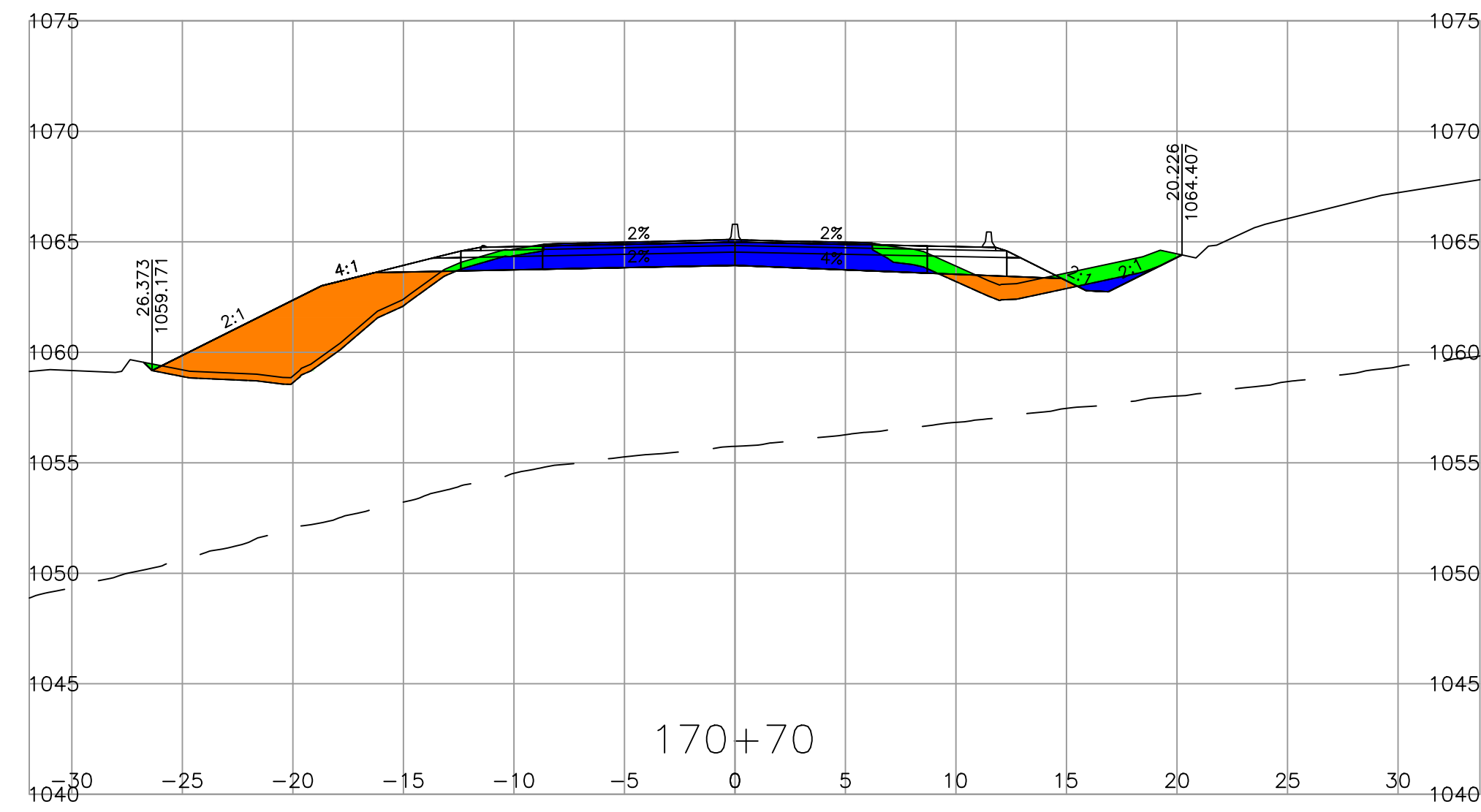
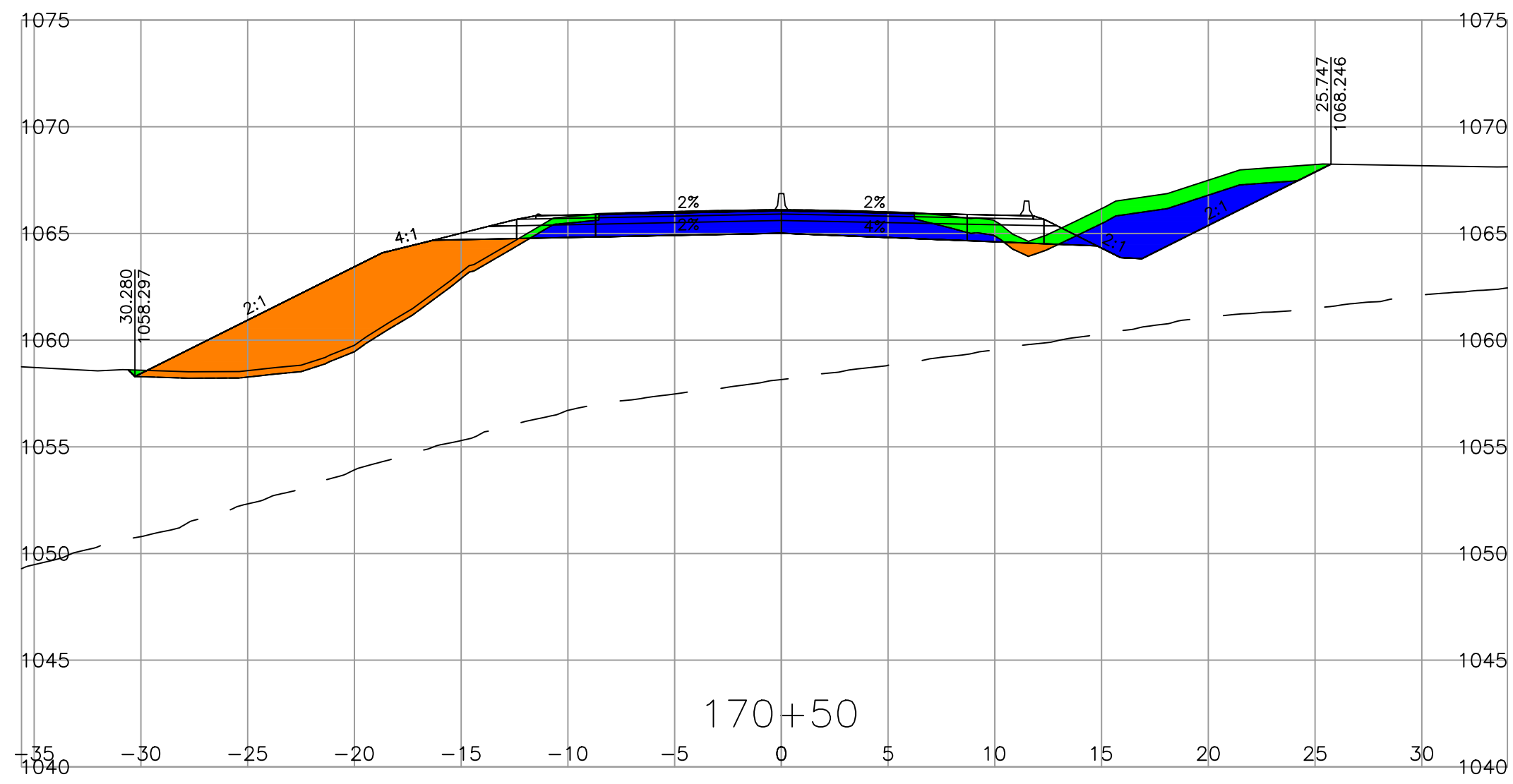
DESIGNED: D. VAGT DATE: 2023-11-20
QUALITY CONTROL: DATE:
QUALITY ASSURANCE: DATE:
DRAWN: D. VAGT DATE: 2023-11-20

SENIOR DESIGNER: _____
DATE: _____

CROSS SECTIONS
TRANS CANADA HIGHWAY
SELKIRK MOUNTAIN 4 LANING

FILE NUMBER	PROJECT NUMBER	REG	DRAWING NUMBER	REV
	24583-0000	2	R2-1041-XS13	

PLOT DATE: 2024/01/05 C:\Civil 3D Projects\Hwy 1_Selkirk Mountain 4-Laning_2018_(24583)\00-C3D-4_Laning\DesignModel\03_Corridors\L100A1SECT1.dwg



LEGEND

STRIPPING	█
TYPE-A EXCAVATION	█
TYPE-D EXCAVATION	█
TYPE-D EMBANKMENT	█

SCALE		0 2 1:250 12m	
CAD FILENAME		L100A1SECT1	
PLOT DATE		2024-01-05	
REV	DATE	REVISIONS	NAME

BRITISH COLUMBIA

MINISTRY OF TRANSPORTATION AND INFRASTRUCTURE

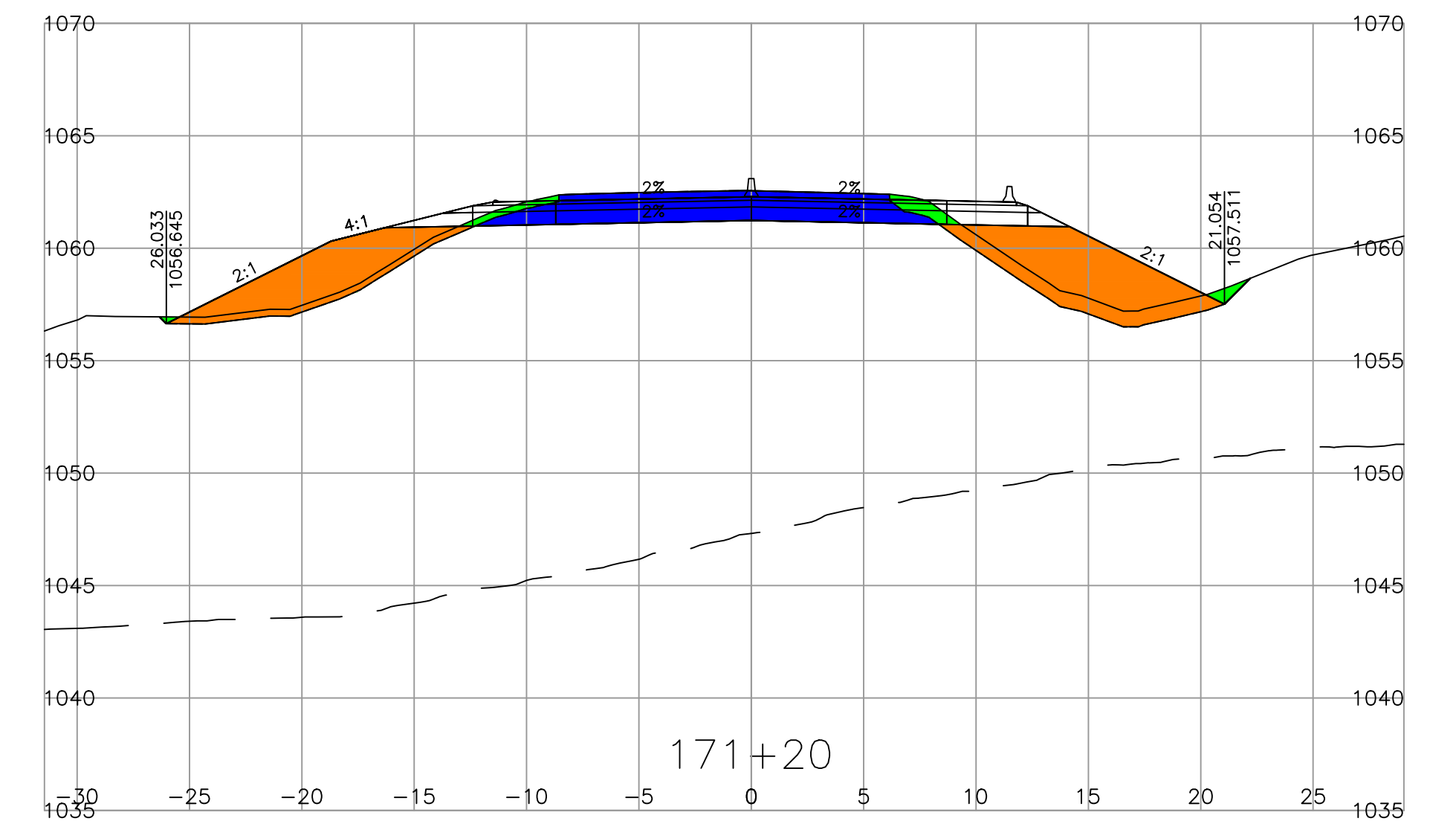
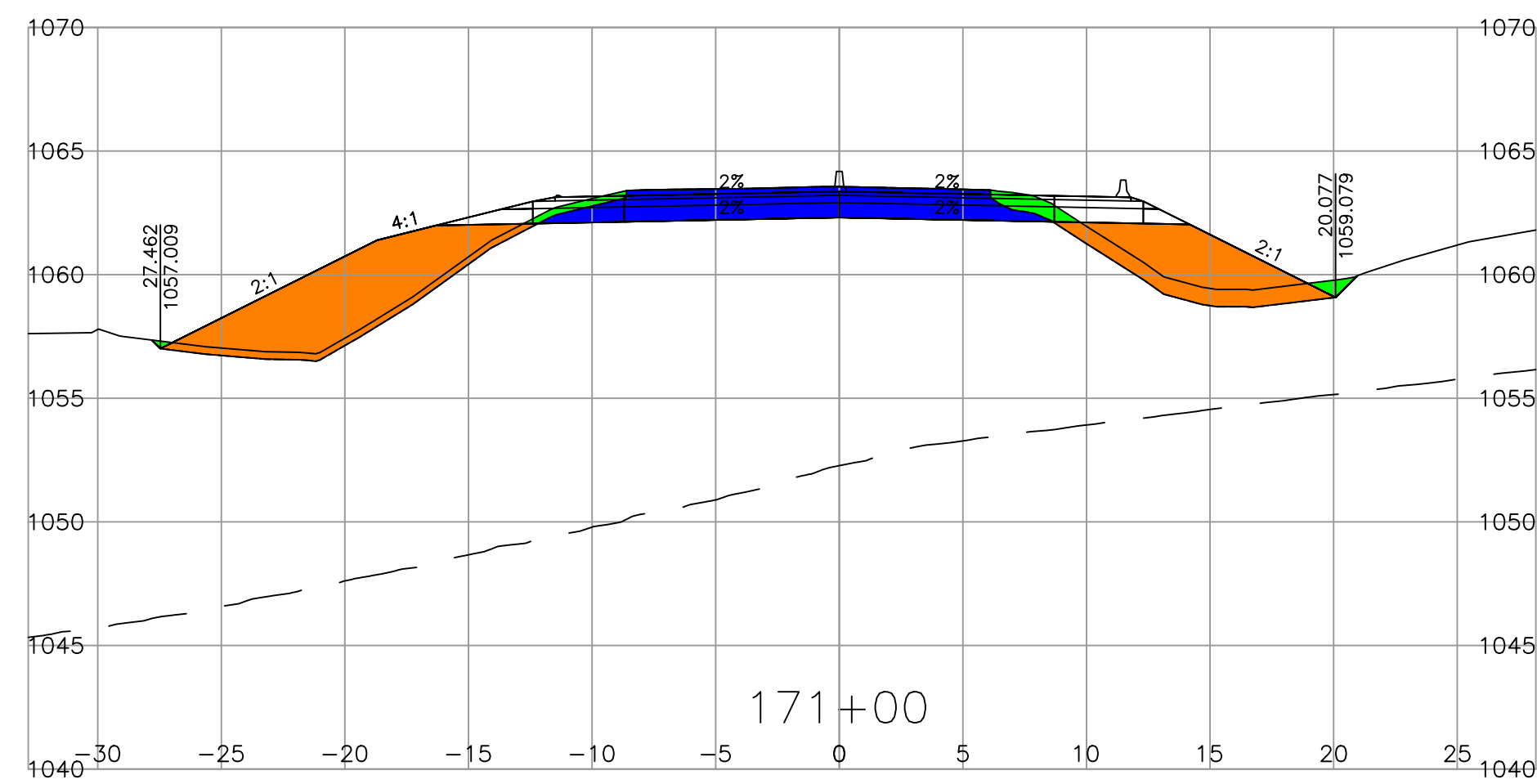
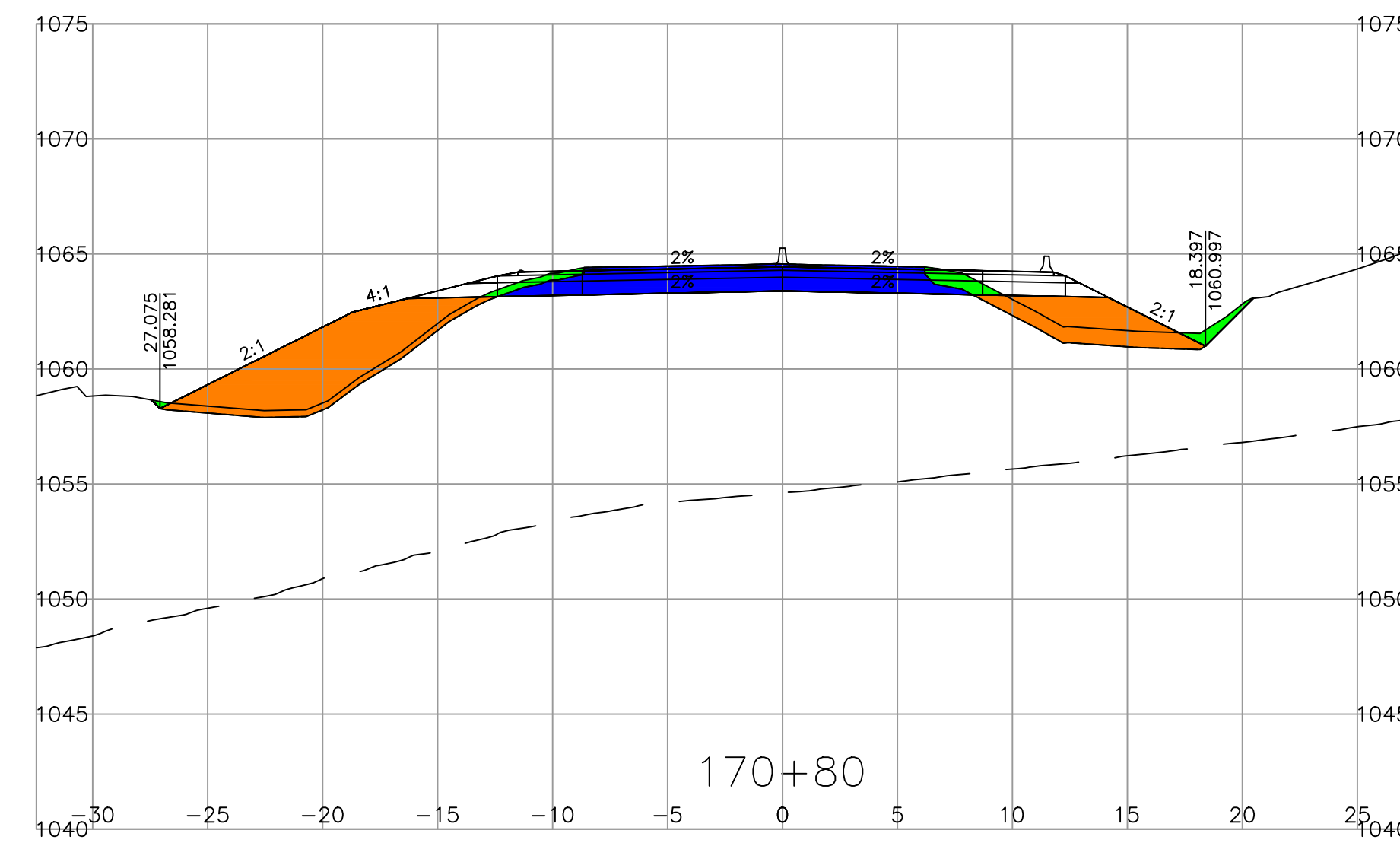
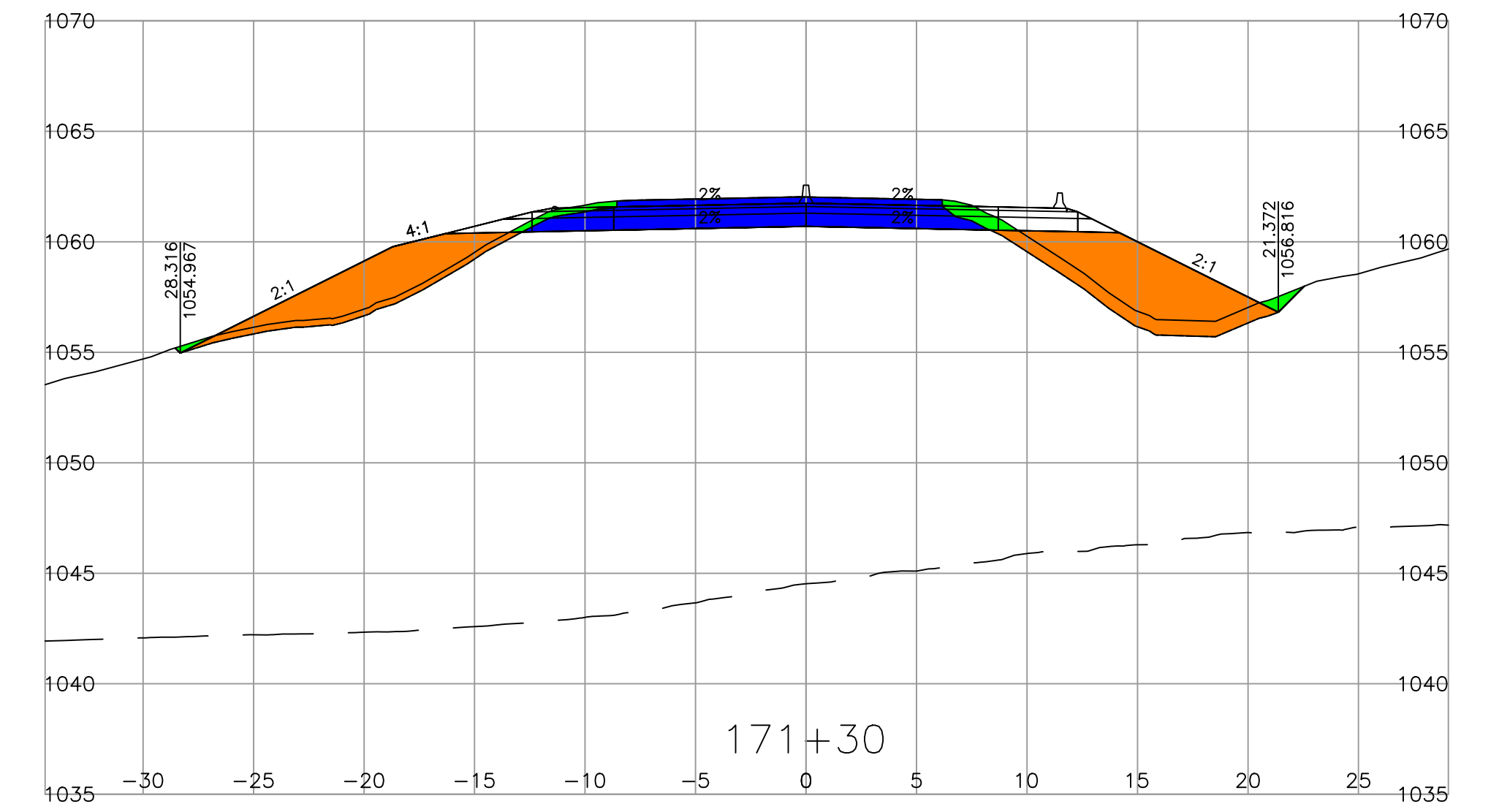
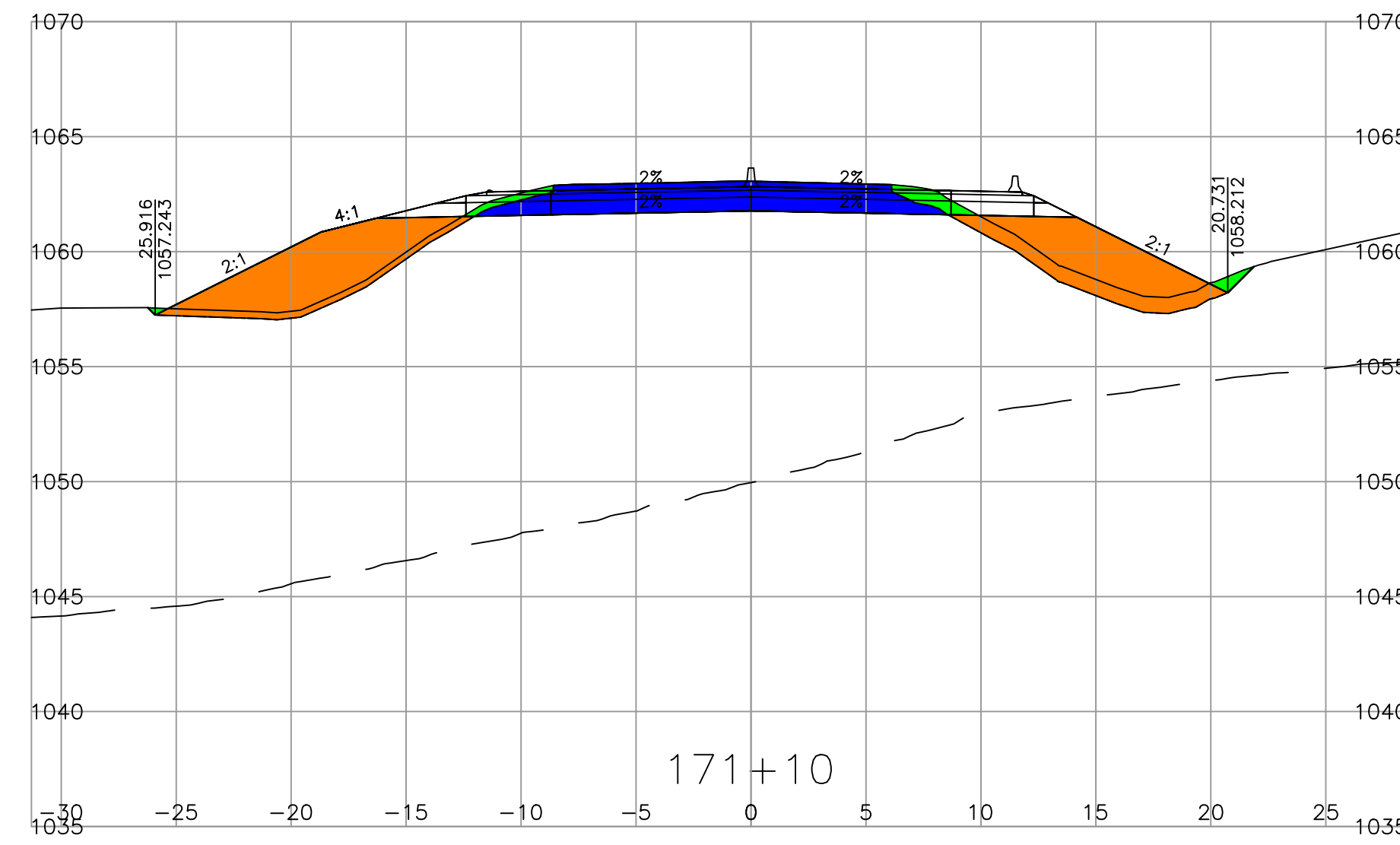
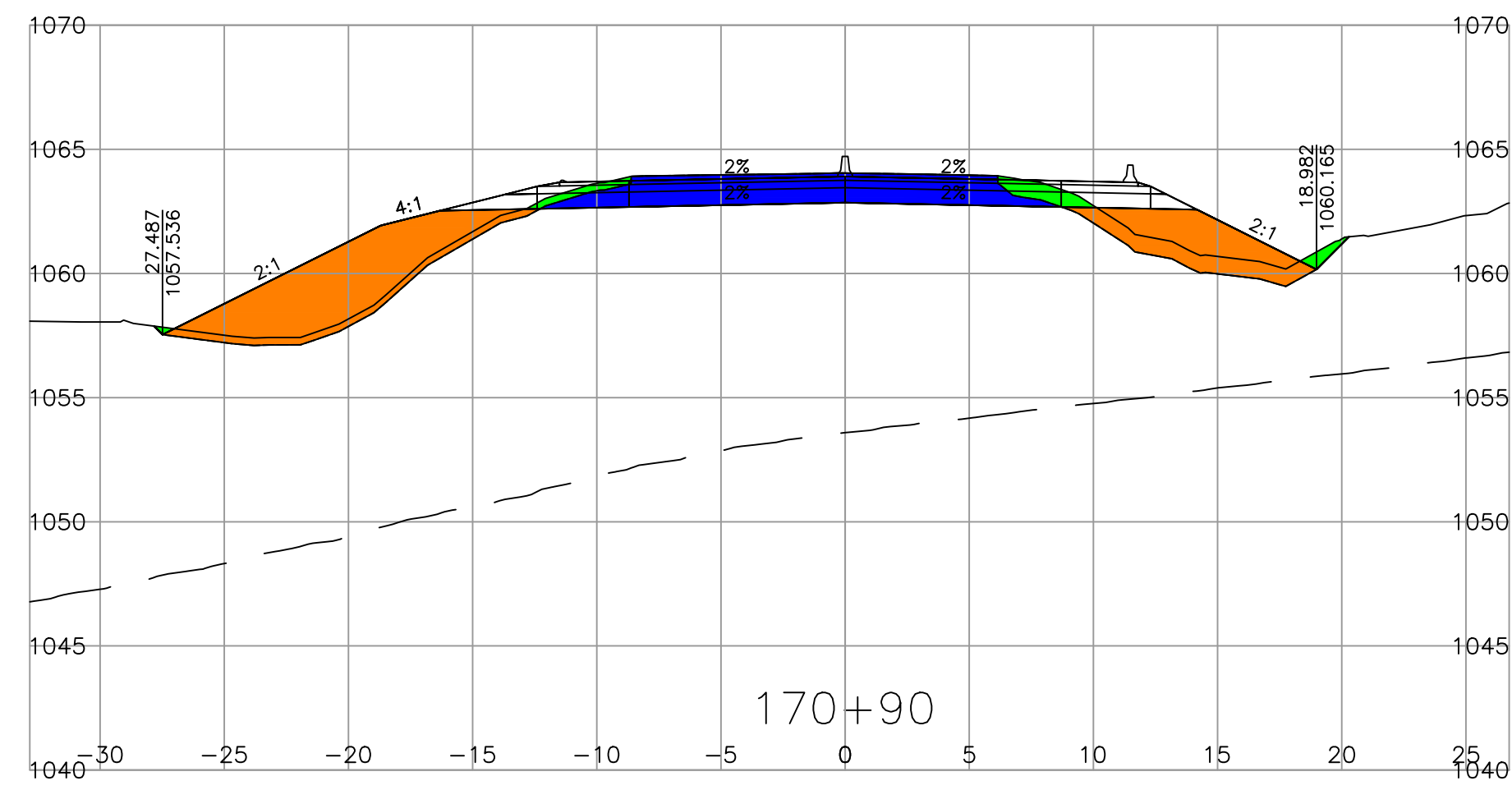
SOUTHERN INTERIOR REGION

HIGHWAY ENGINEERING AND GEOMATICS

DESIGNED	D. VAGT	DATE	2023-11-20
QUALITY CONTROL		DATE	
QUALITY ASSURANCE		DATE	
DRAWN	D. VAGT	DATE	2023-11-20

CROSS SECTIONS				
TRANS CANADA HIGHWAY				
SELKIRK MOUNTAIN 4 LANING				
FILE NUMBER	PROJECT NUMBER	REG	DRAWING NUMBER	REV
	24583-0000	2	R2-1041-XS14	

PLOT DATE: 2024/01/05 C:\Civil 3D Projects\Hwy 1_Selkirk Mountain 4_Laning_2018_(24583)\00-C3D-4_Laning\DesignModel\03_Corridors\L100A1SECT1.dwg



LEGEND

STRIPPING	
TYPE-A EXCAVATION	
TYPE-D EXCAVATION	
TYPE-D EMBANKMENT	

SCALE		0 2 1:250 12m	
CAD FILENAME		L100A1SECT1	
PLOT DATE		2024-01-05	
REV	DATE	REVISIONS	NAME

BRITISH COLUMBIA

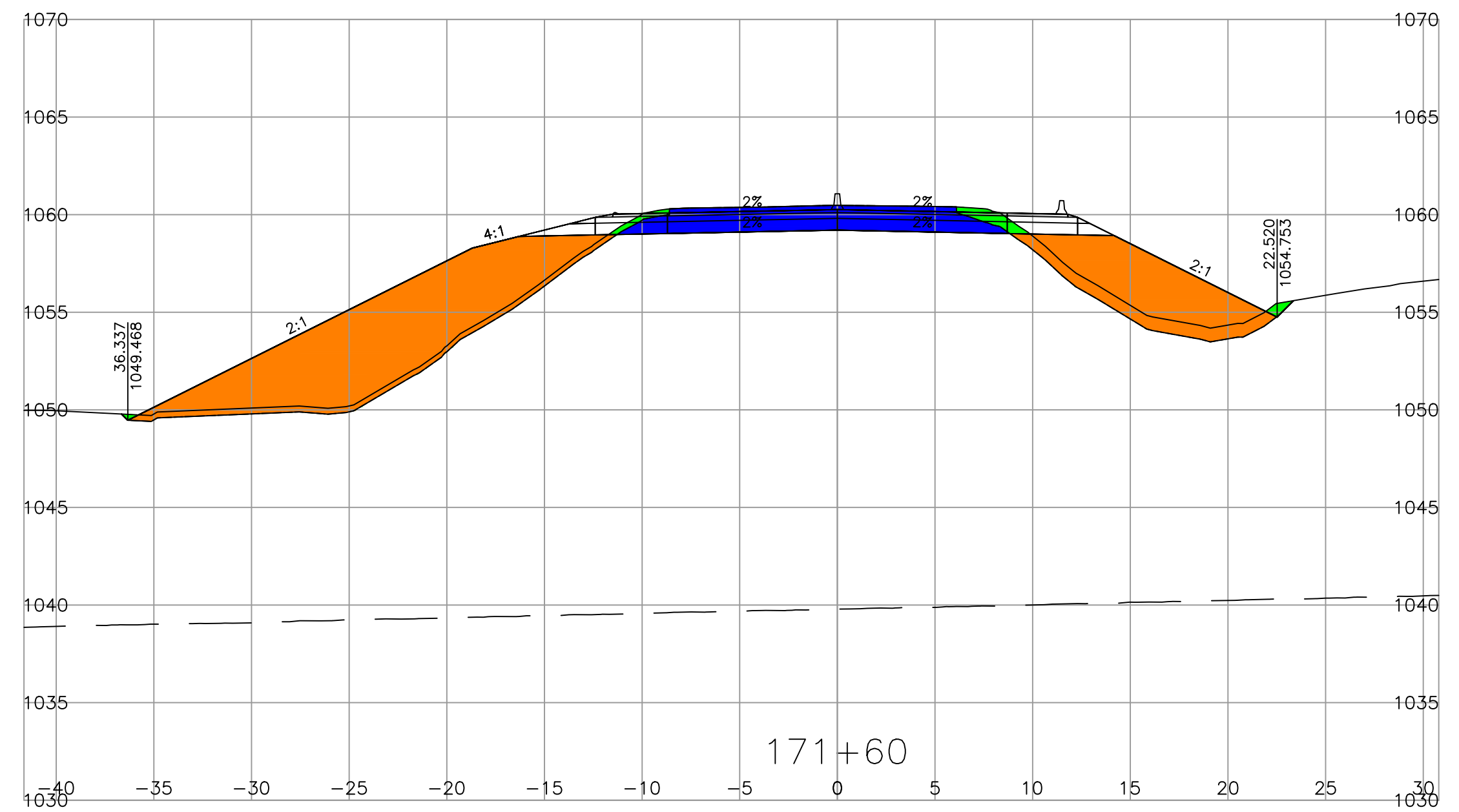
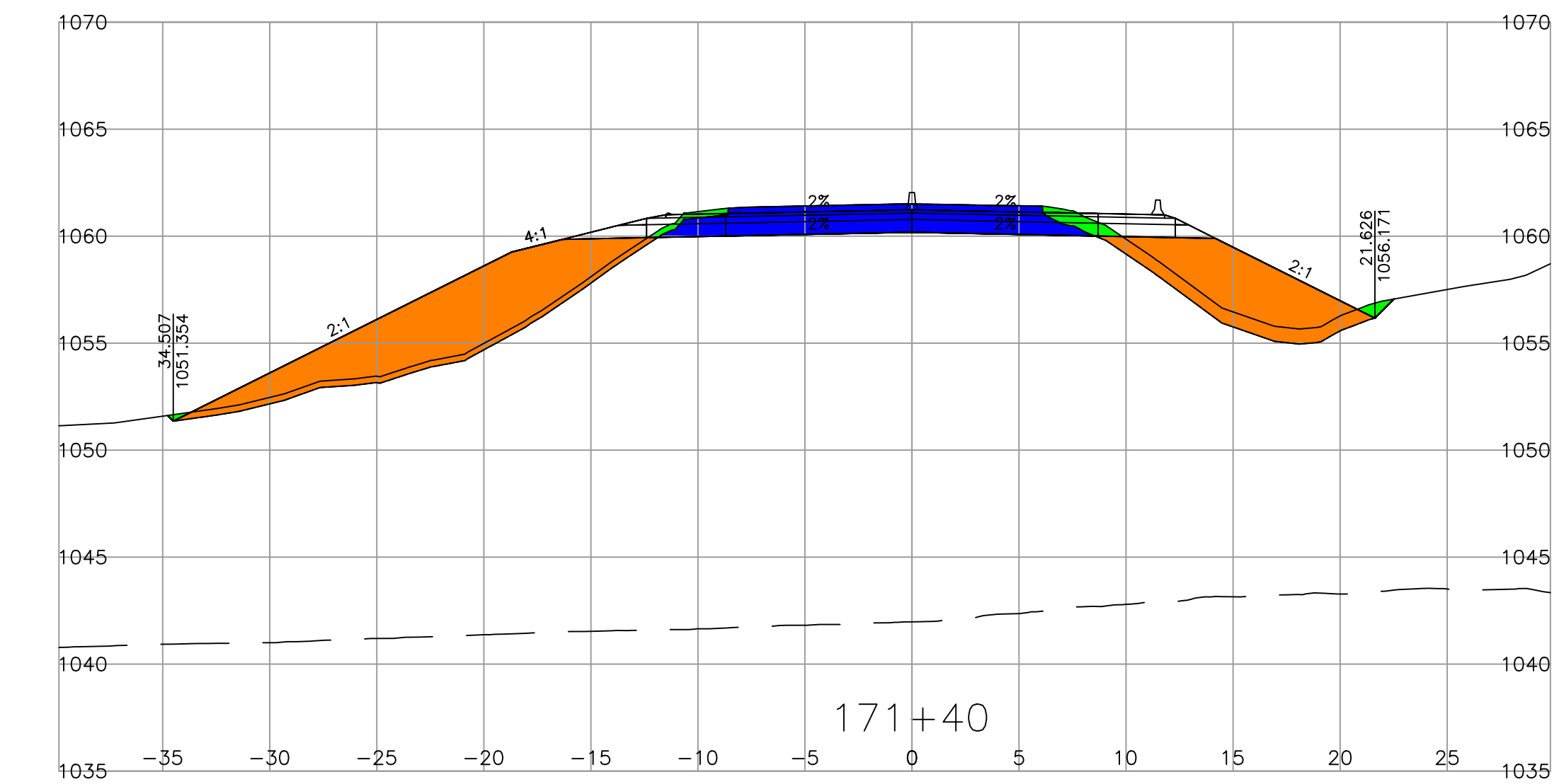
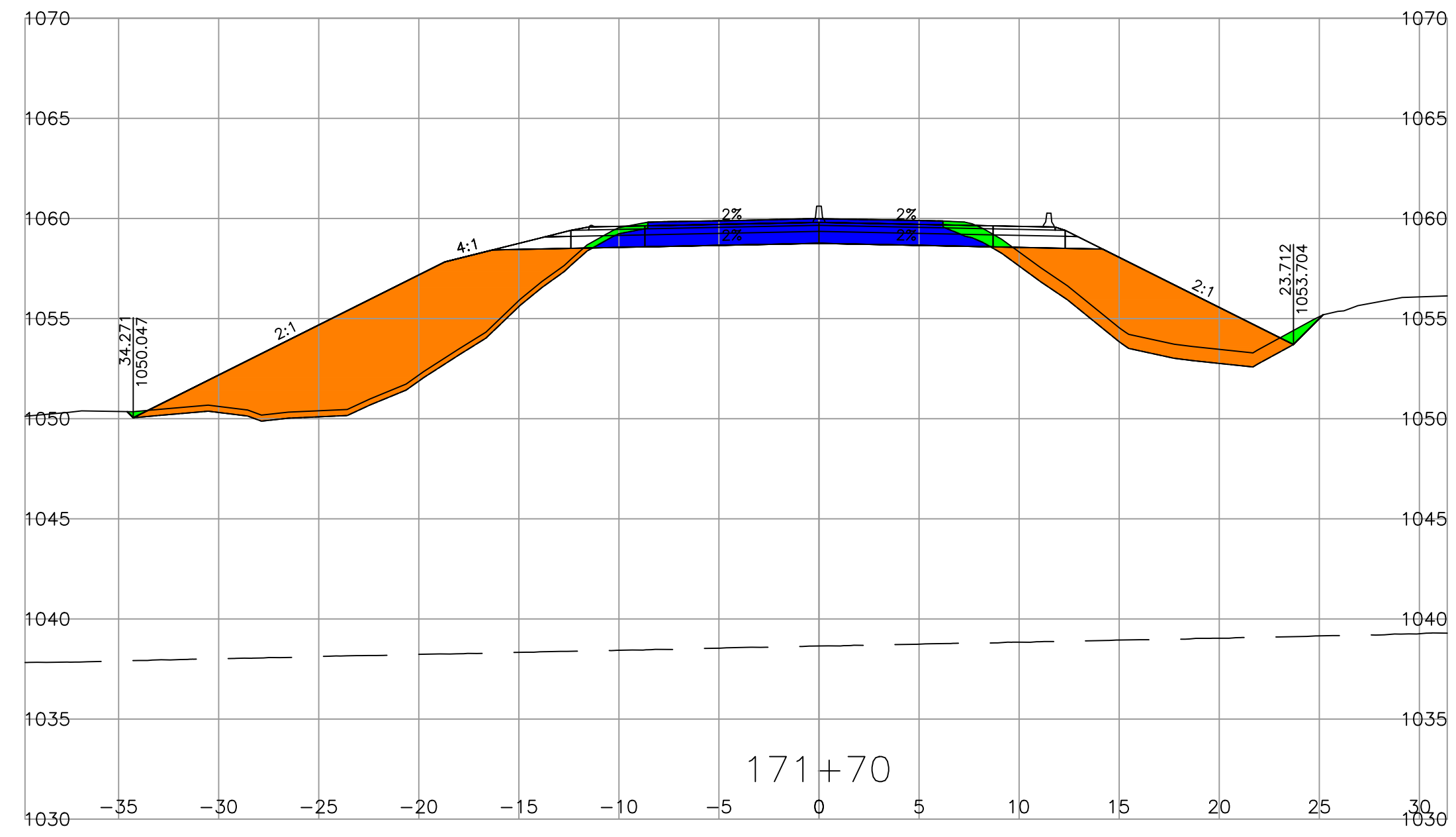
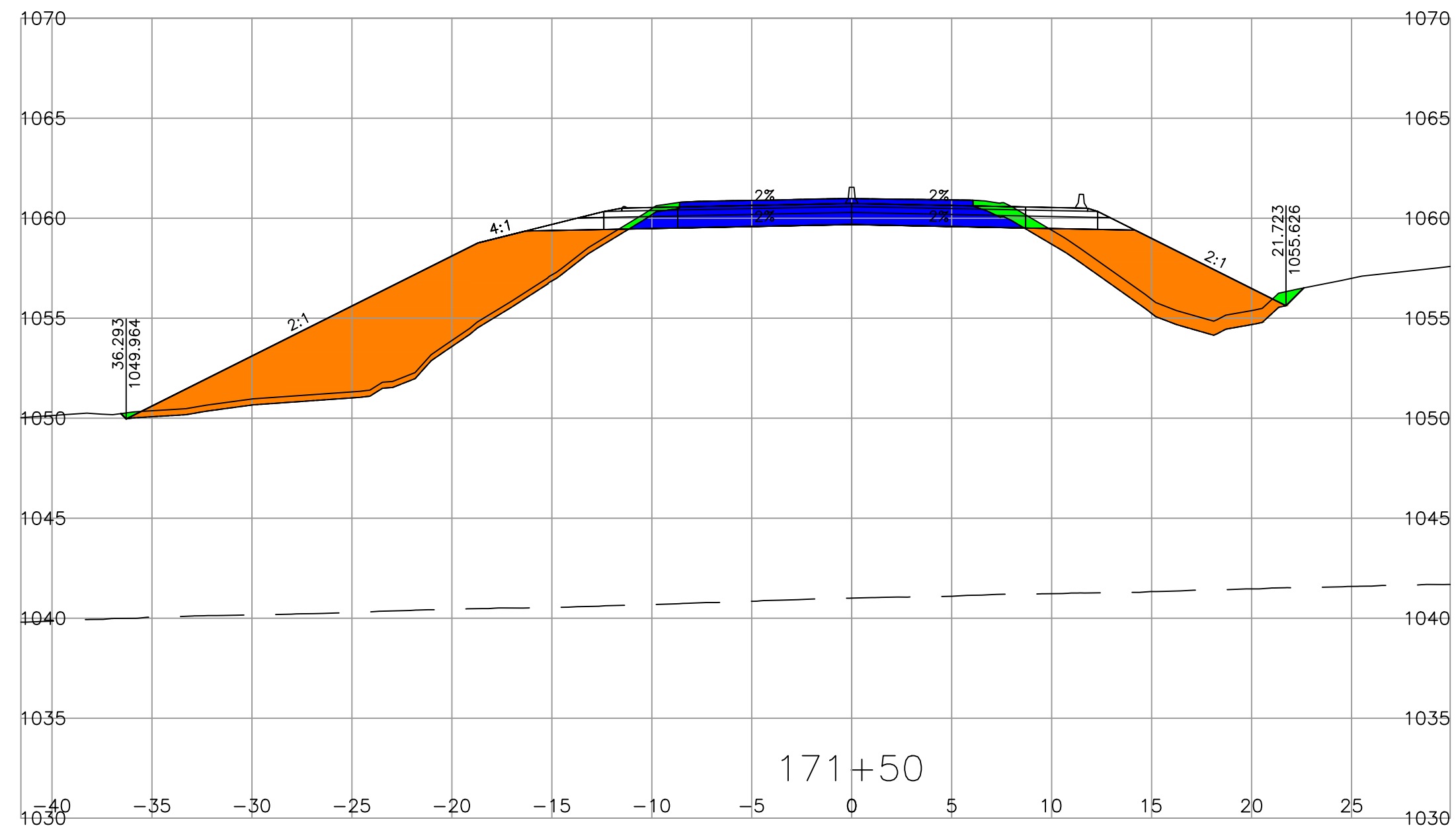
MINISTRY OF TRANSPORTATION AND INFRASTRUCTURE
SOUTHERN INTERIOR REGION
HIGHWAY ENGINEERING AND GEOMATICS

DESIGNED D. VAGT DATE 2023-11-20
 QUALITY CONTROL _____ DATE _____
 QUALITY ASSURANCE _____ DATE _____
 DRAWN D. VAGT DATE 2023-11-20

SENIOR DESIGNER _____
DATE _____

CROSS SECTIONS			
TRANS CANADA HIGHWAY SELKIRK MOUNTAIN 4 LANING			
FILE NUMBER	PROJECT NUMBER	REG	DRAWING NUMBER
	24583-0000	2	R2-1041-XS15

PLOT DATE: 2024/01/05 C:\Civil 3D Projects\Hwy 1_Selkirk Mountain 4-Laning_2018_(24583)\00-C3D-4_Laning\DesignModel\03_Corridors\L100A1SECT1.dwg



LEGEND

STRIPPING	
TYPE-A EXCAVATION	
TYPE-D EXCAVATION	
TYPE-D EMBANKMENT	

SCALE		0 2 1:250 12m	
CAD FILENAME		L100A1SECT1	
PLOT DATE		2024-01-05	
REV	DATE	REVISIONS	NAME

BRITISH COLUMBIA

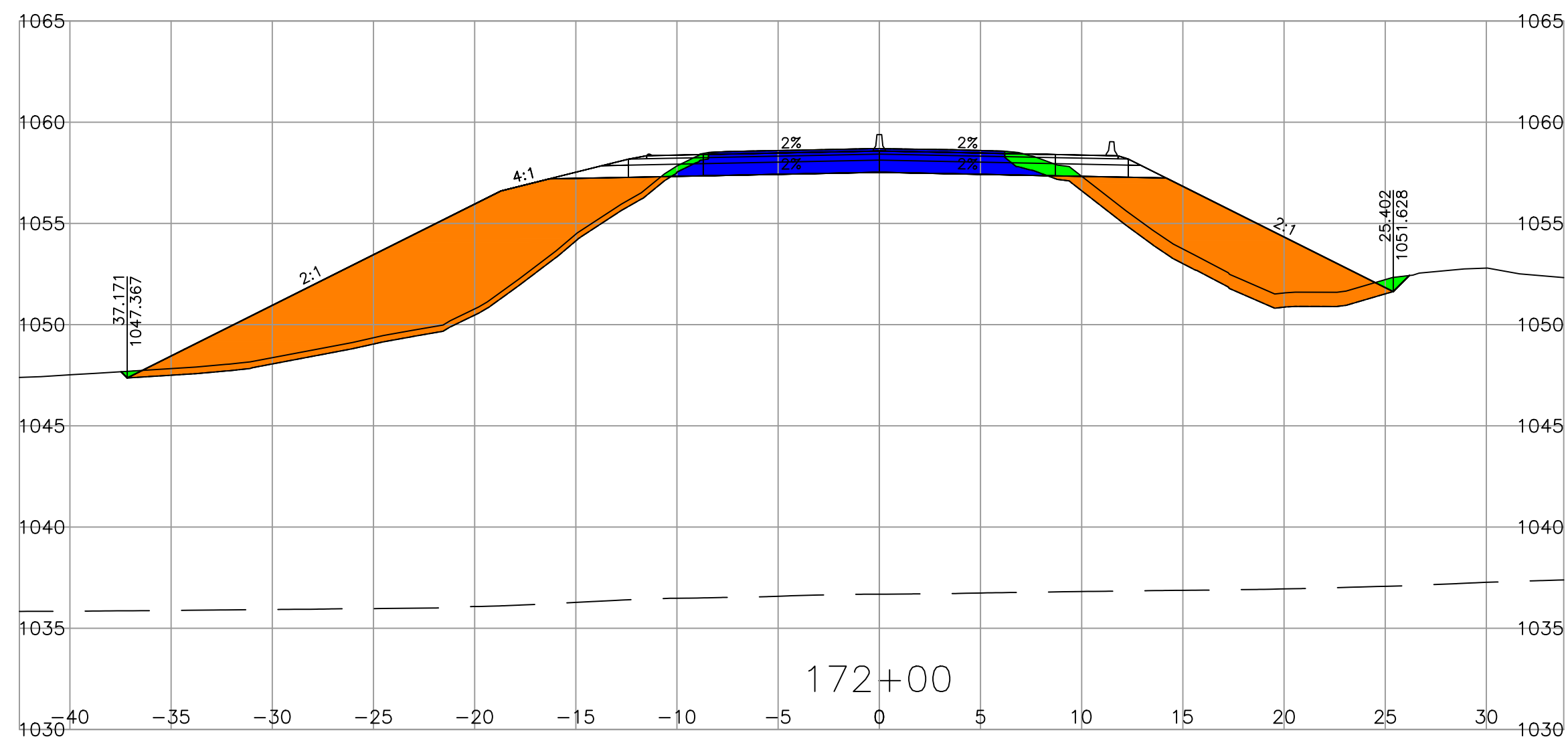
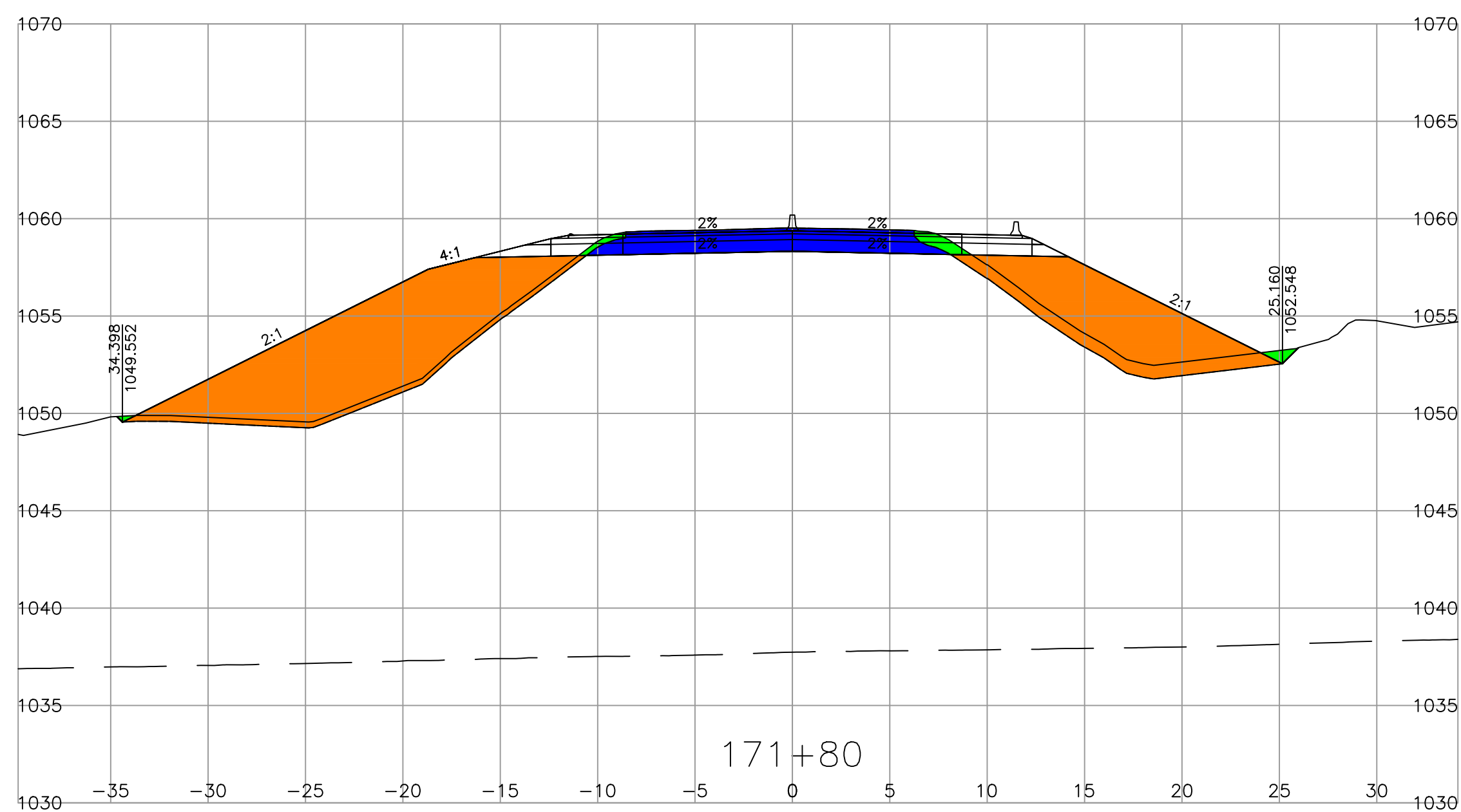
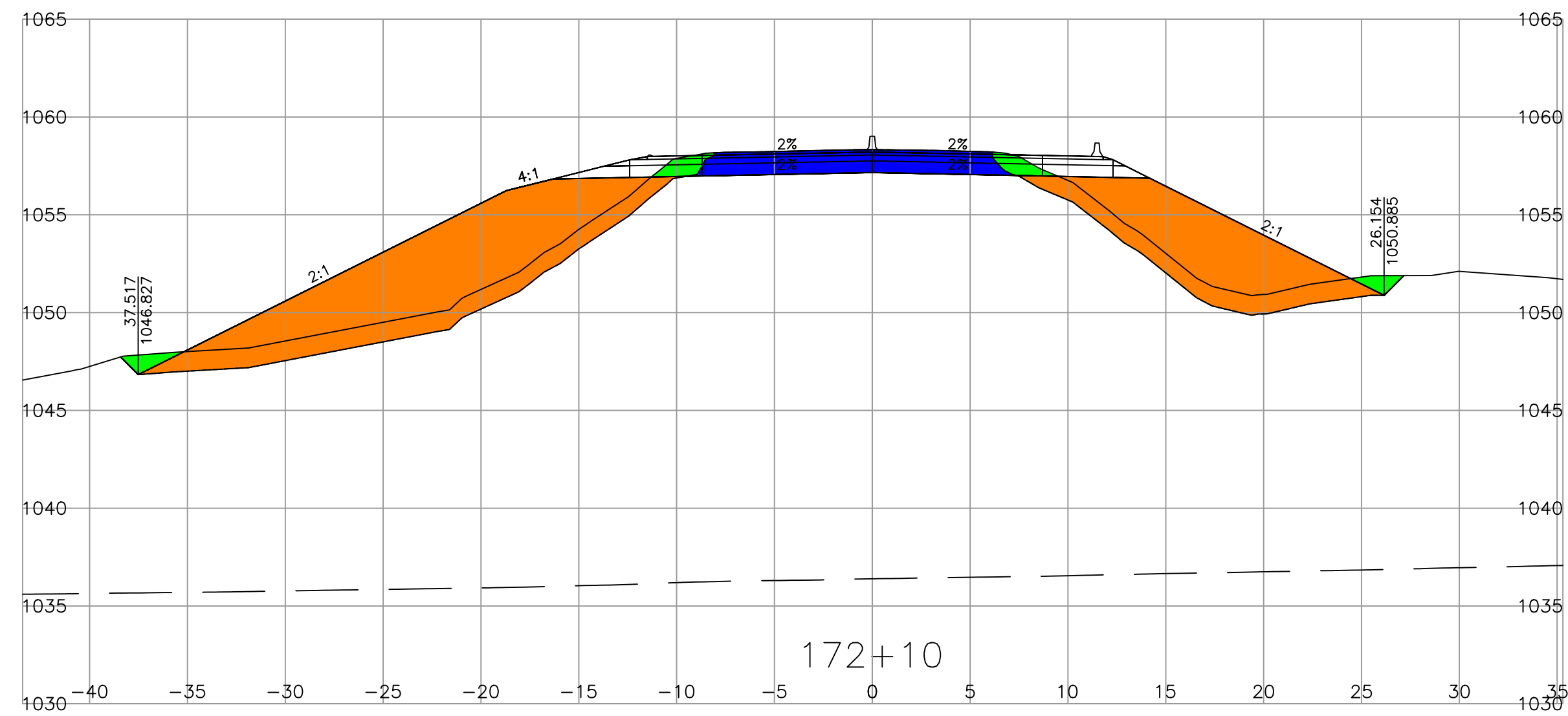
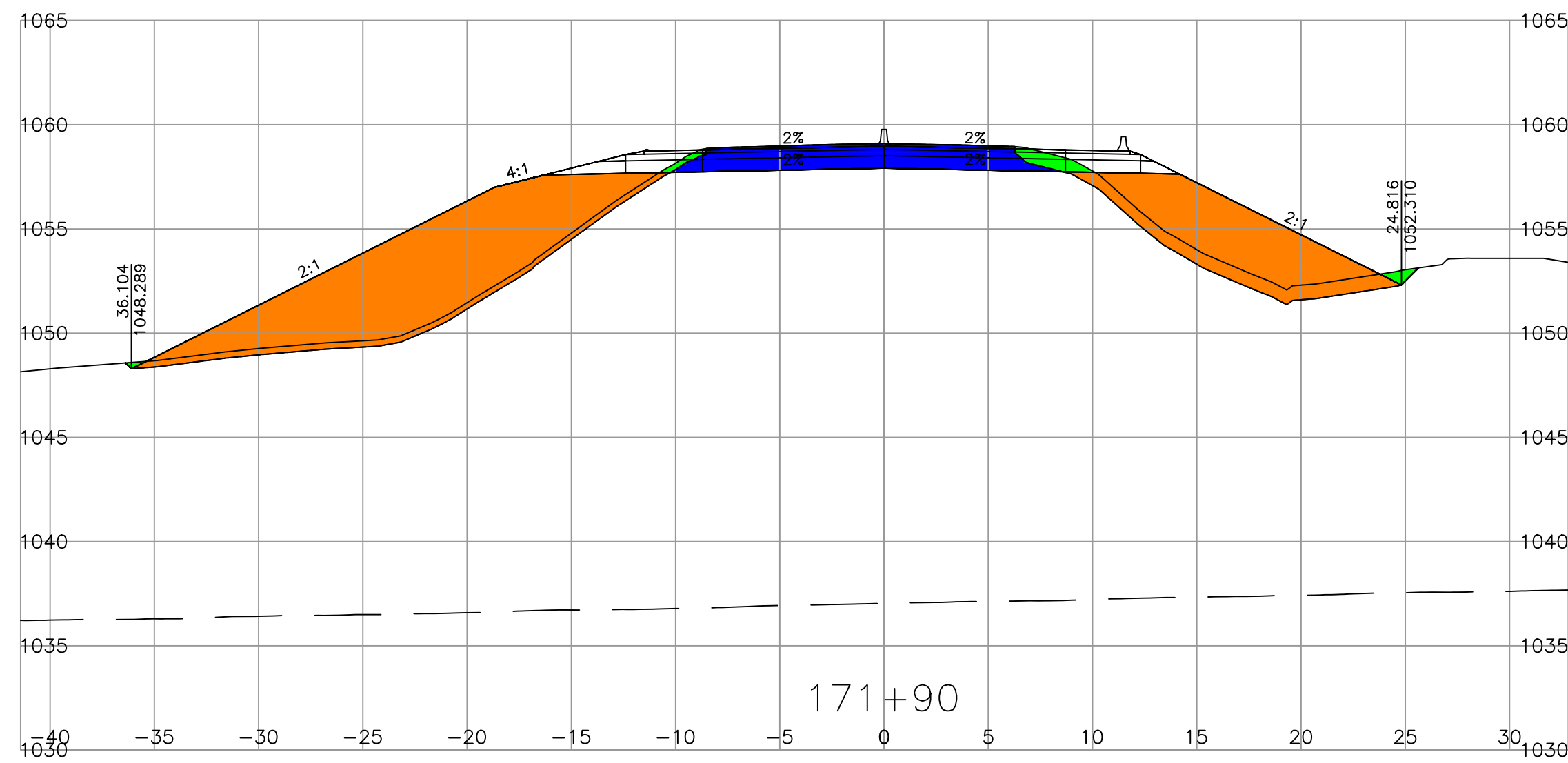
MINISTRY OF TRANSPORTATION AND INFRASTRUCTURE
SOUTHERN INTERIOR REGION
HIGHWAY ENGINEERING AND GEOMATICS

DESIGNED D. VAGT DATE 2023-11-20
 QUALITY CONTROL _____ DATE _____
 QUALITY ASSURANCE _____ DATE _____
 DRAWN D. VAGT DATE 2023-11-20

SENIOR DESIGNER _____
DATE _____

CROSS SECTIONS			
TRANS CANADA HIGHWAY SELKIRK MOUNTAIN 4 LANING			
FILE NUMBER	PROJECT NUMBER	REG	DRAWING NUMBER
	24583-0000	2	R2-1041-XS16
			REV

PLOT DATE: 2024/01/05 C:\Civil 3D Projects\Hwy 1_Selkirk Mountain 4-Laning_2018_(24583)\00-C3D-4_Laning\DesignModel\03_Corridors\L100A1SECT1.dwg



LEGEND

STRIPPING	
TYPE-A EXCAVATION	
TYPE-D EXCAVATION	
TYPE-D EMBANKMENT	

SCALE		0 2 1:250 12m	
CAD FILENAME		L100A1SECT1	
PLOT DATE		2024-01-08	
REV	DATE	REVISIONS	NAME

BRITISH COLUMBIA

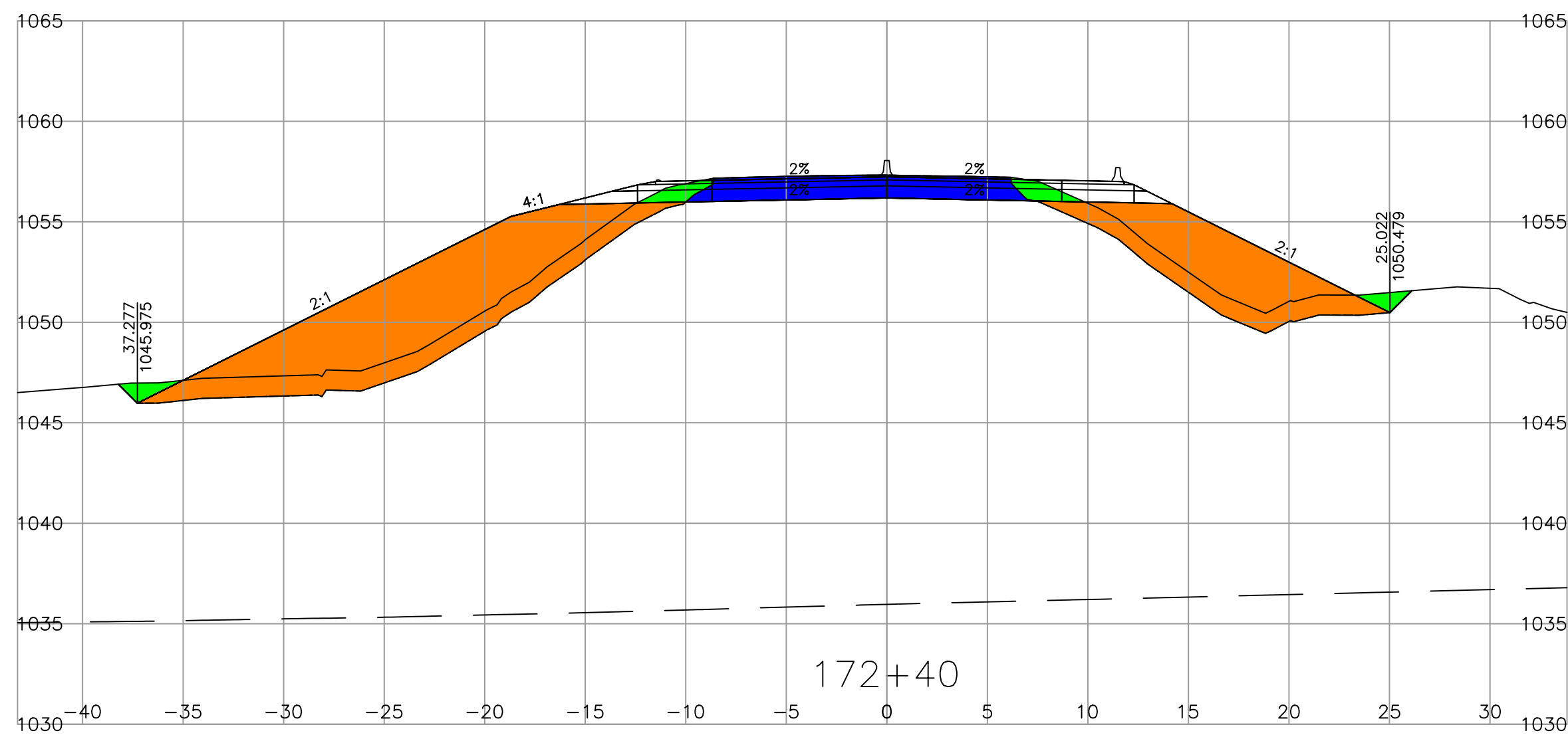
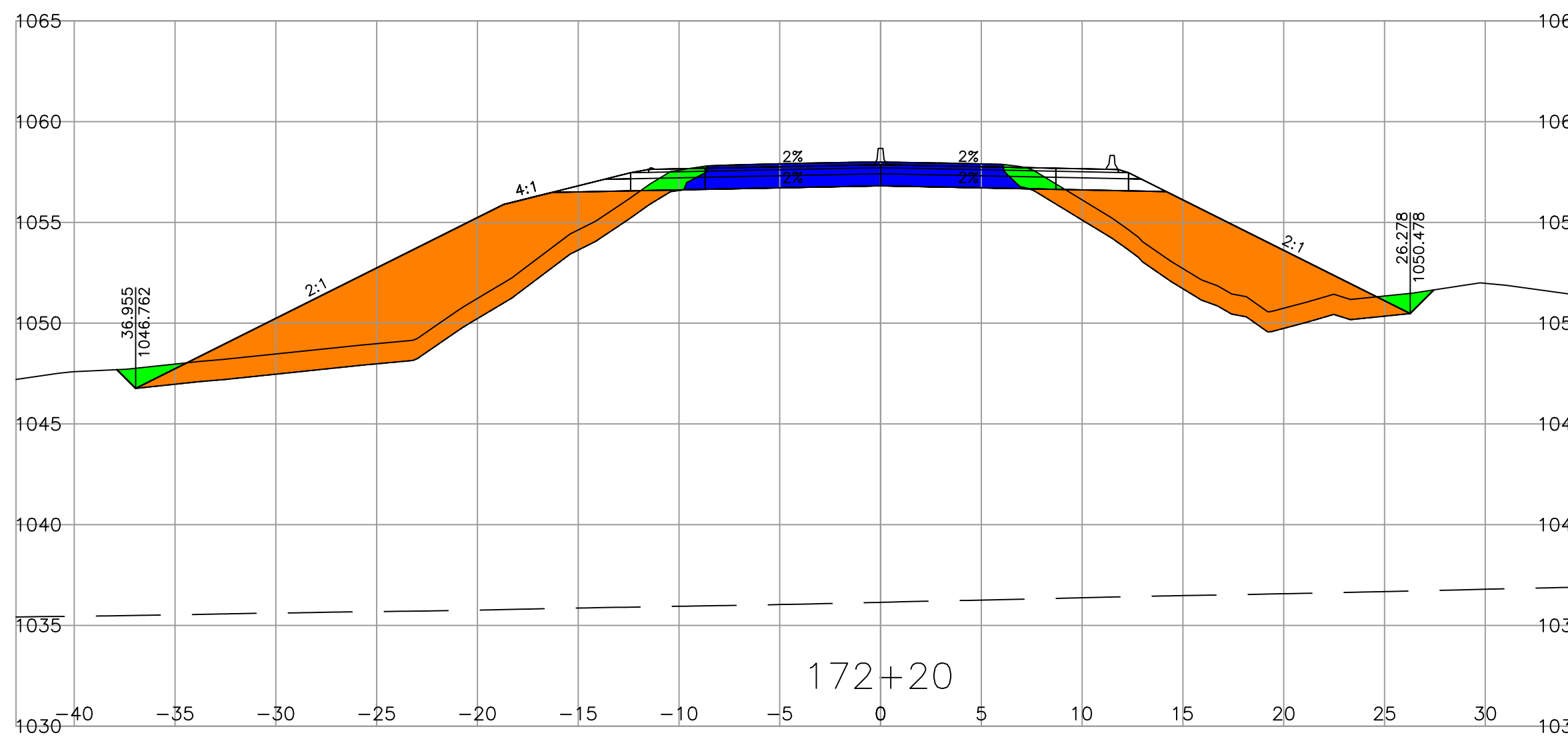
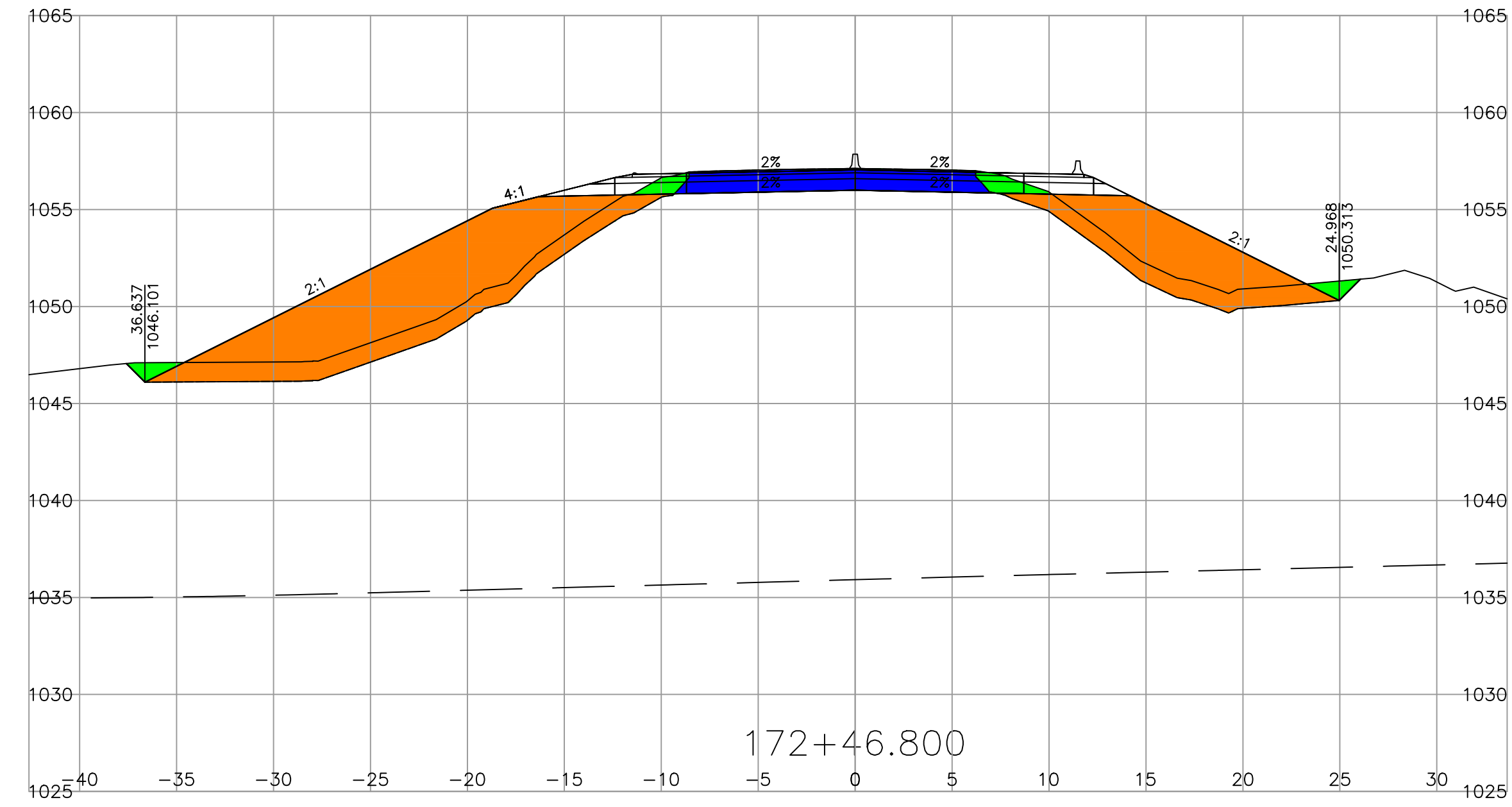
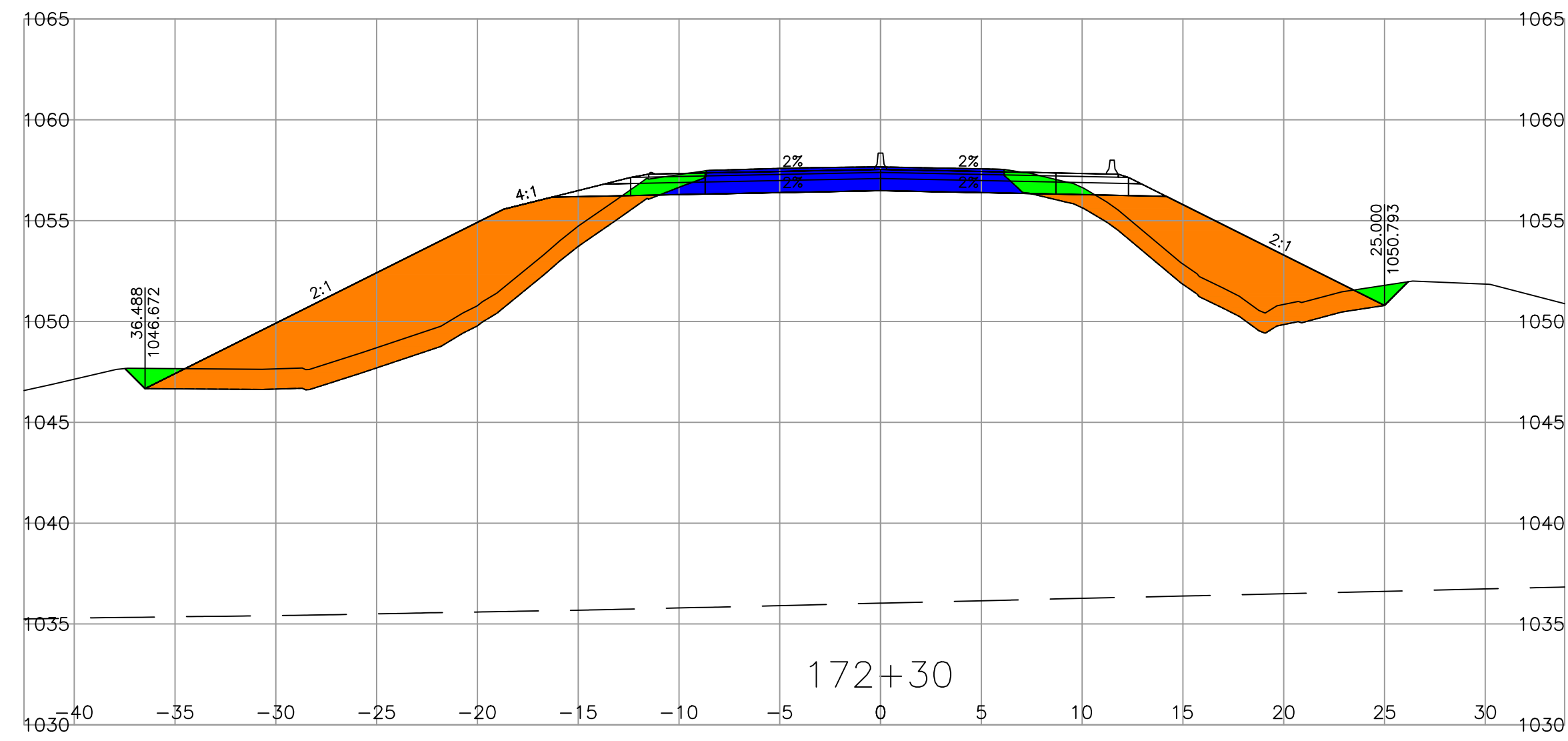
MINISTRY OF TRANSPORTATION AND INFRASTRUCTURE
SOUTHERN INTERIOR REGION
HIGHWAY ENGINEERING AND GEOMATICS

DESIGNED D. VAGT DATE 2023-11-20
 QUALITY CONTROL _____ DATE _____
 QUALITY ASSURANCE _____ DATE _____
 DRAWN D. VAGT DATE 2023-11-20

SENIOR DESIGNER _____
DATE _____

CROSS SECTIONS			
TRANS CANADA HIGHWAY SELKIRK MOUNTAIN 4 LANING			
FILE NUMBER	PROJECT NUMBER	REG	DRAWING NUMBER
	24583-0000	2	R2-1041-XS17
			REV

PLOT DATE: 2024/01/05 C:\Civil 3D Projects\Hwy 1_Selkirk Mountain 4-Laning_Mountain 4-Laning_2018_(24583)\00-C3D-4_Laning\DesignModel\03_Corridors\L100A1SECT1.dwg



LEGEND

STRIPPING	
TYPE-A EXCAVATION	
TYPE-D EXCAVATION	
TYPE-D EMBANKMENT	

SCALE

CAD FILENAME: L100A1SECT1
PLOT DATE: 2024-01-05

REV	DATE	REVISIONS	NAME

BRITISH COLUMBIA
MINISTRY OF TRANSPORTATION AND INFRASTRUCTURE
SOUTHERN INTERIOR REGION
HIGHWAY ENGINEERING AND GEOMATICS

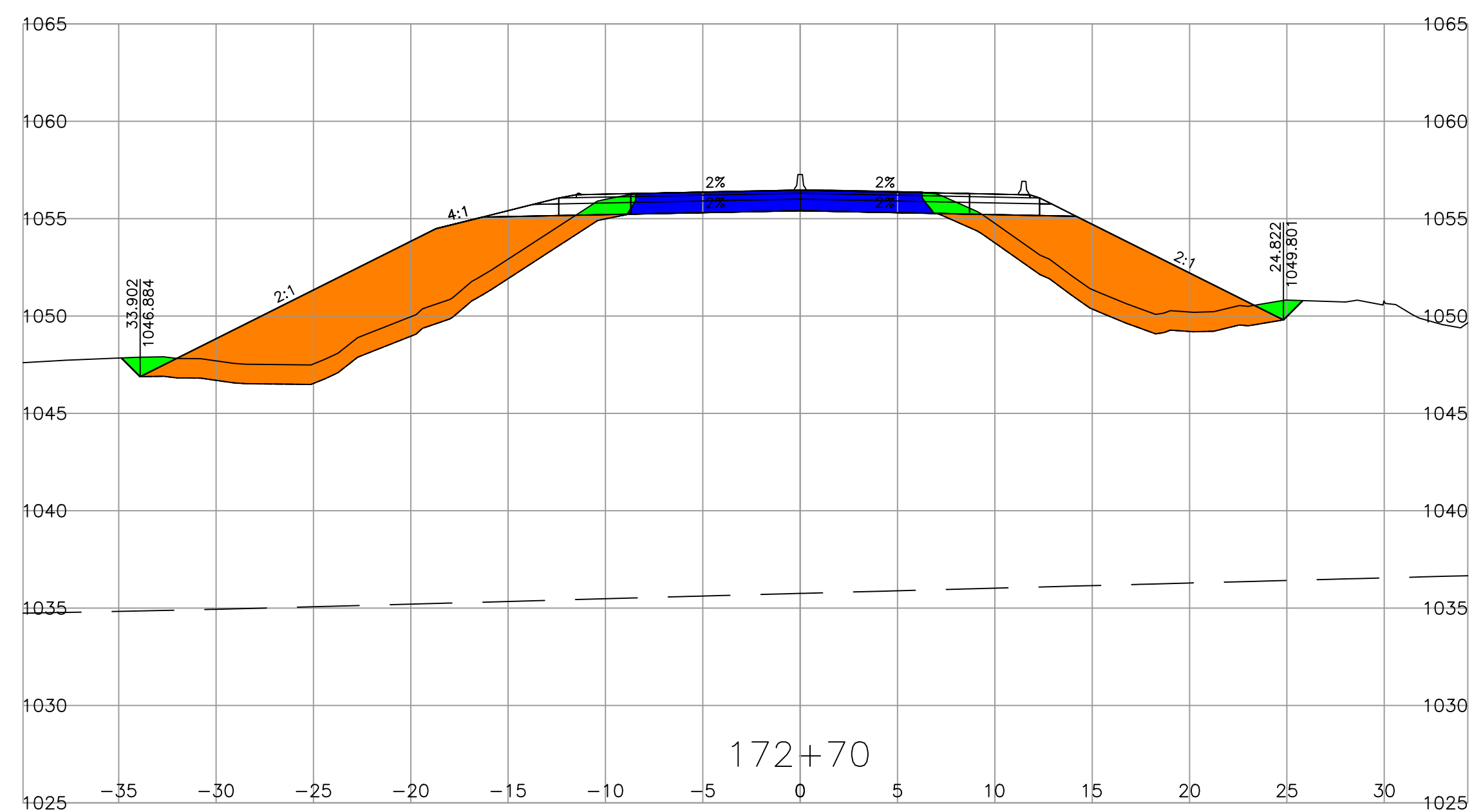
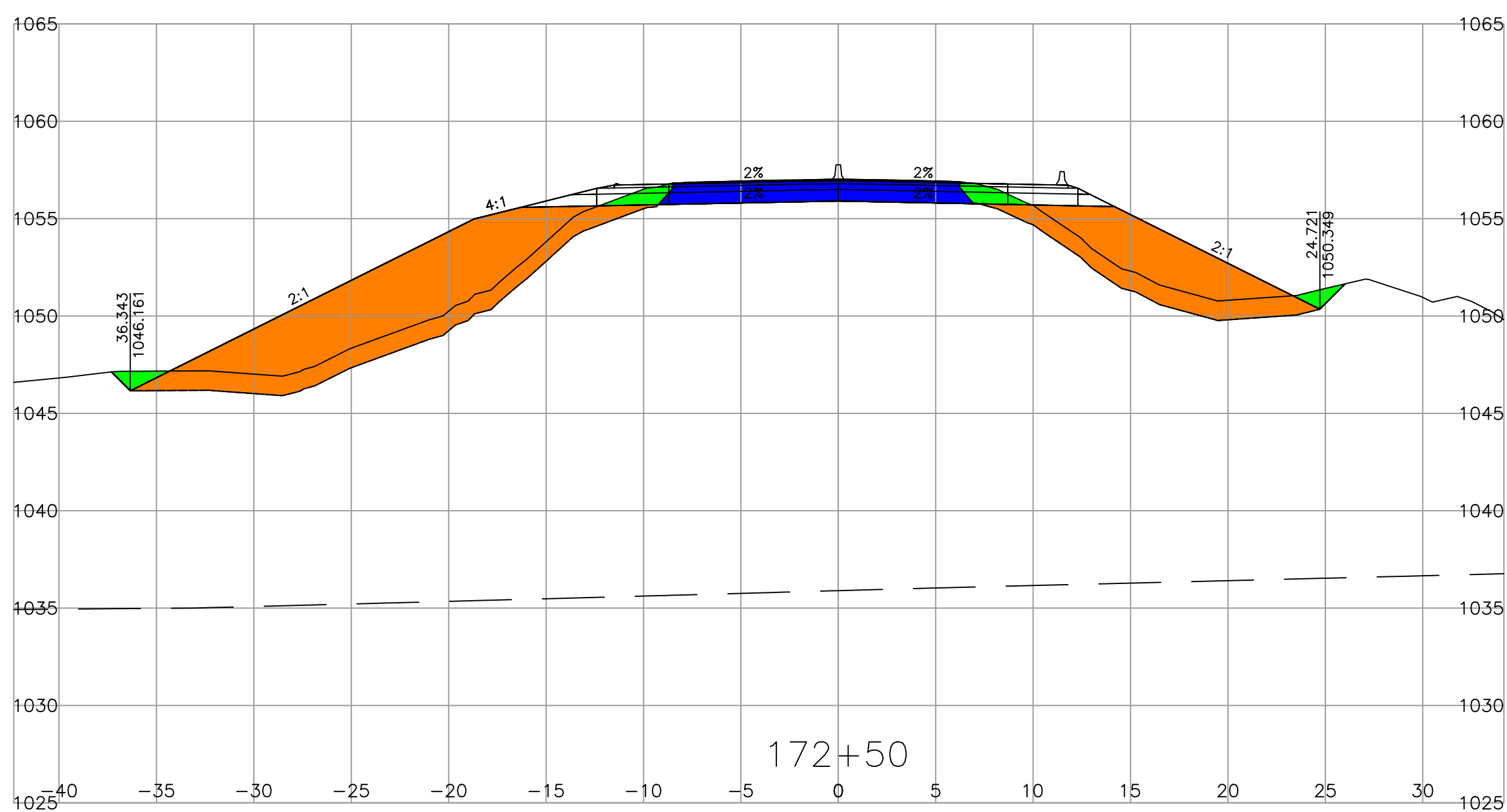
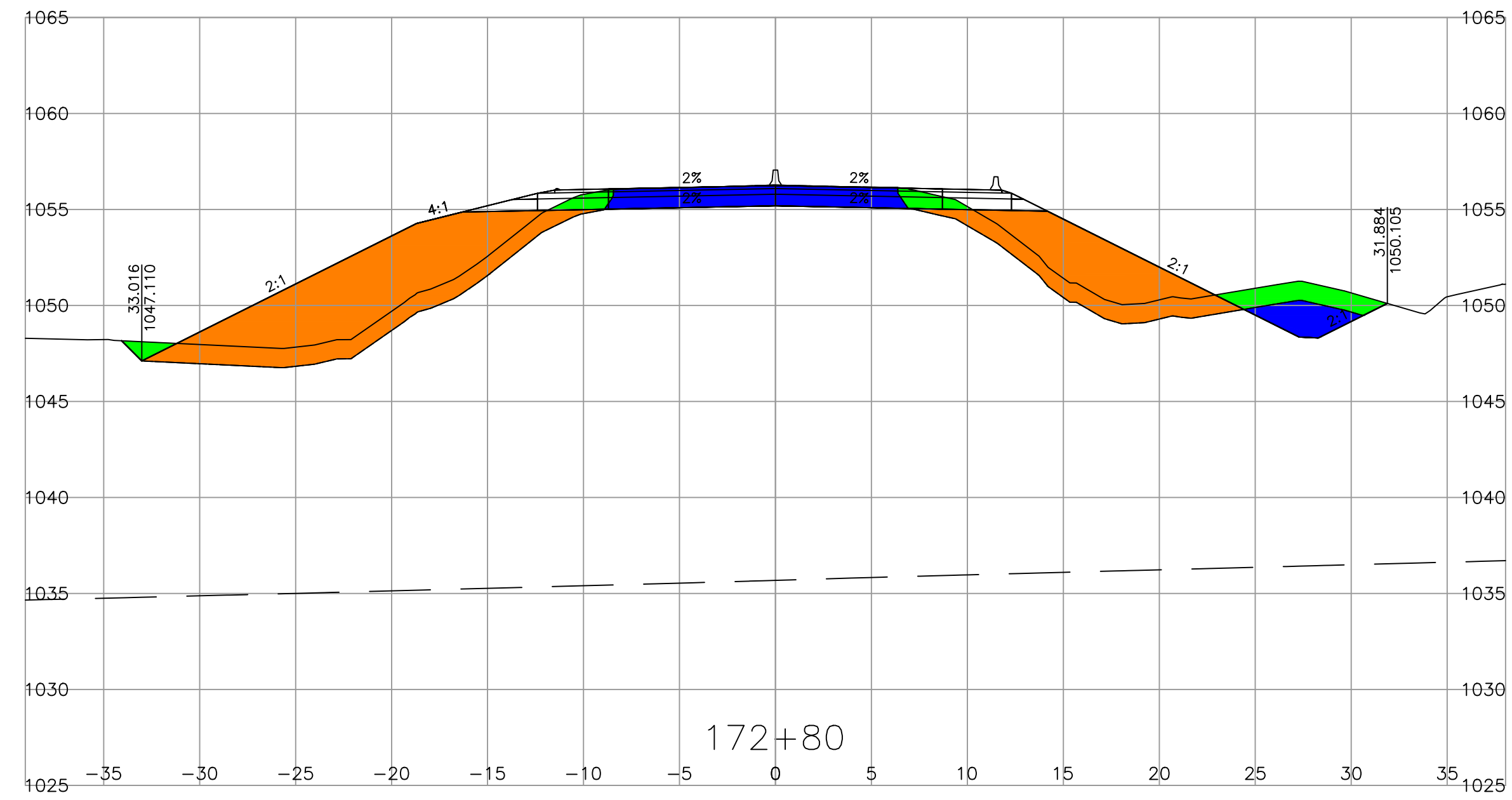
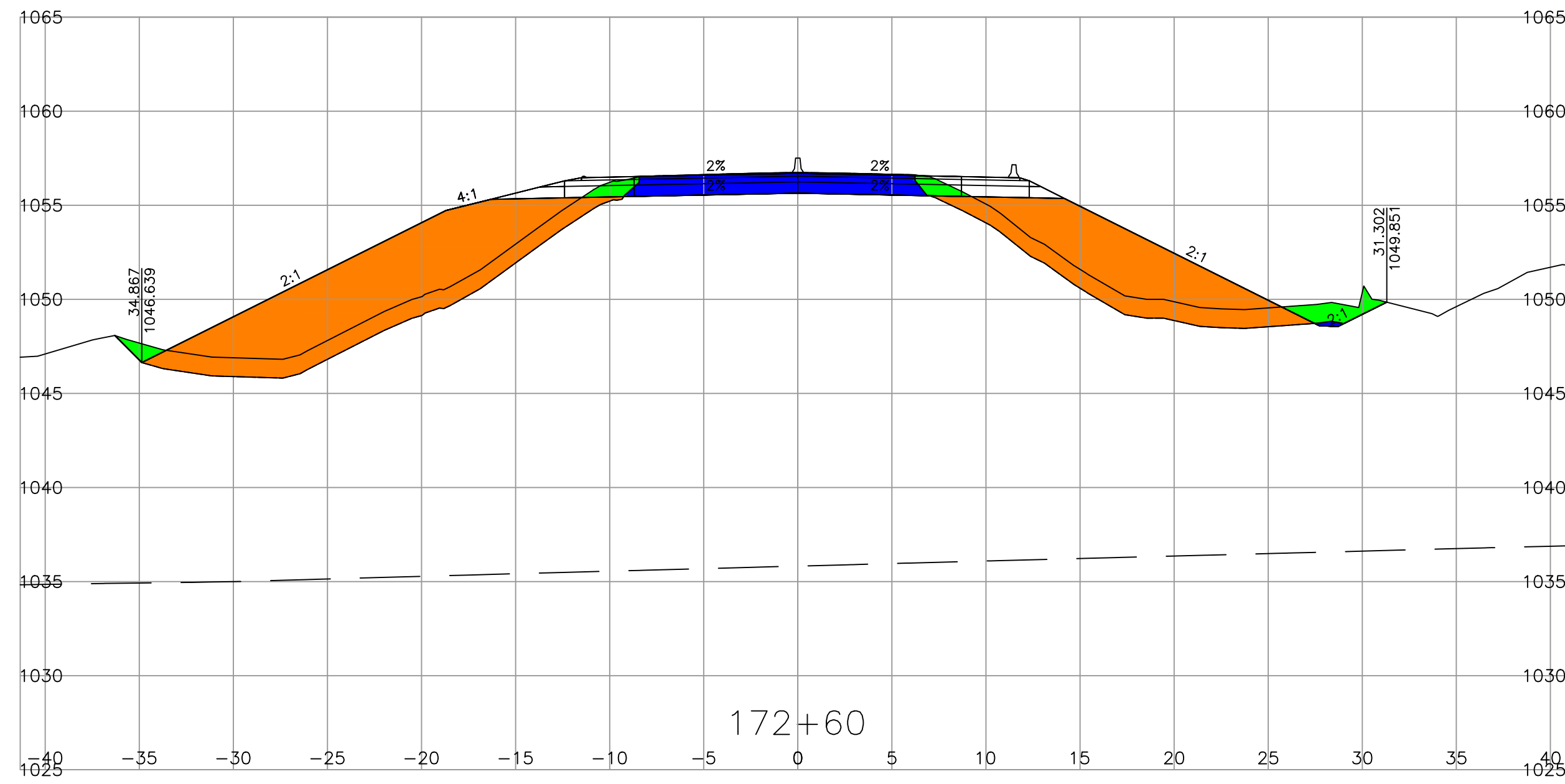
DESIGNED: D. VAGT DATE: 2023-11-20
QUALITY CONTROL: DATE: _____
QUALITY ASSURANCE: DATE: _____
DRAWN: D. VAGT DATE: 2023-11-20

SENIOR DESIGNER: _____
DATE: _____

CROSS SECTIONS
TRANS CANADA HIGHWAY
SELKIRK MOUNTAIN 4 LANING

FILE NUMBER	PROJECT NUMBER	REG	DRAWING NUMBER	REV
	24583-0000	2	R2-1041-XS18	

PLOT DATE: 2024/01/05 C:\Civil 3D Projects\Hwy 1_Selkirk Mountain 4_Laning_2018_(24583)\00-C3D-4_Laning\DesignModel\03_Corridors\L100A1SECT1.dwg



LEGEND

STRIPPING	
TYPE-A EXCAVATION	
TYPE-D EXCAVATION	
TYPE-D EMBANKMENT	

SCALE		0 2 1:250 12m	
CAD FILENAME		L100A1SECT1	
PLOT DATE		2024-01-05	
REV	DATE	REVISIONS	NAME

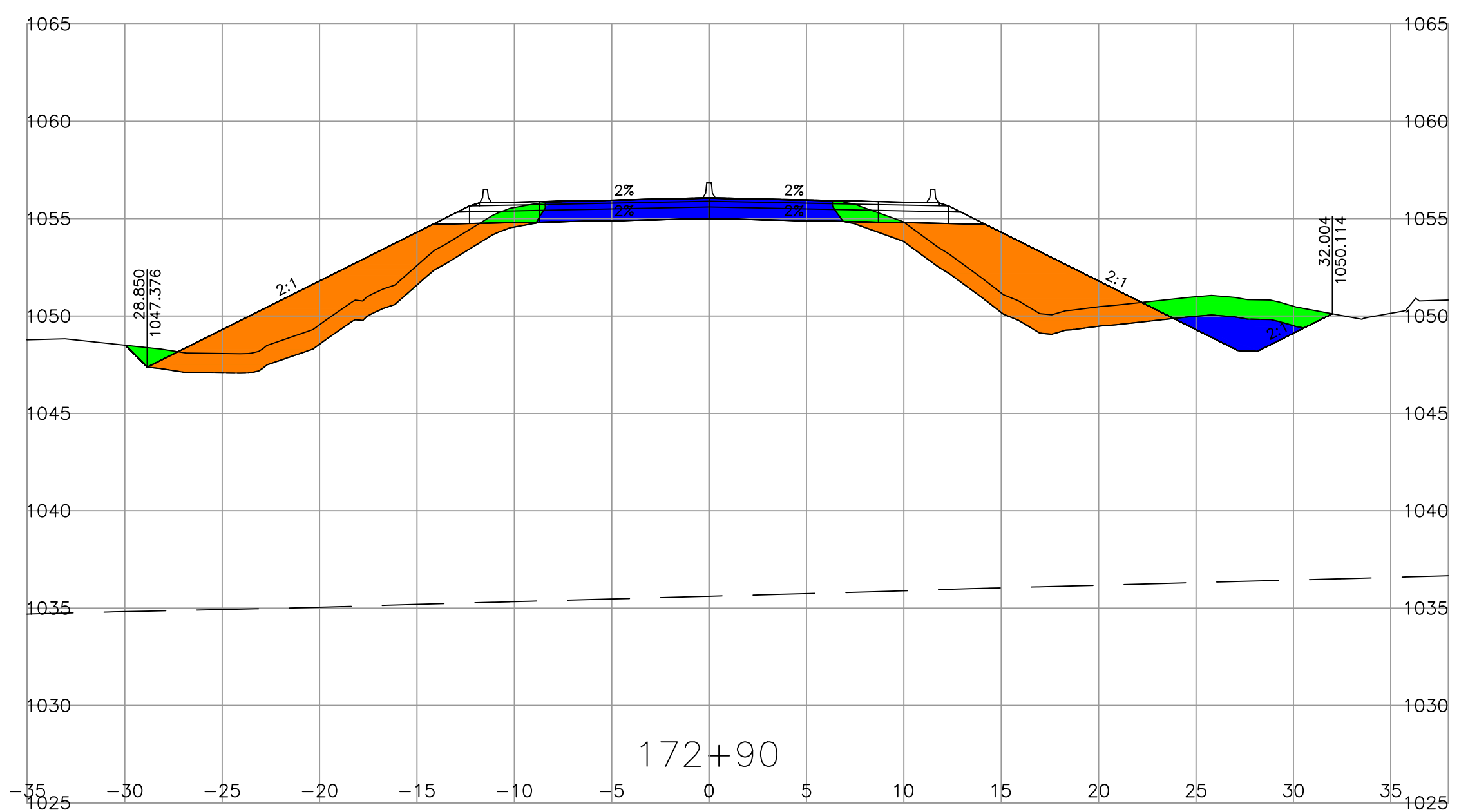
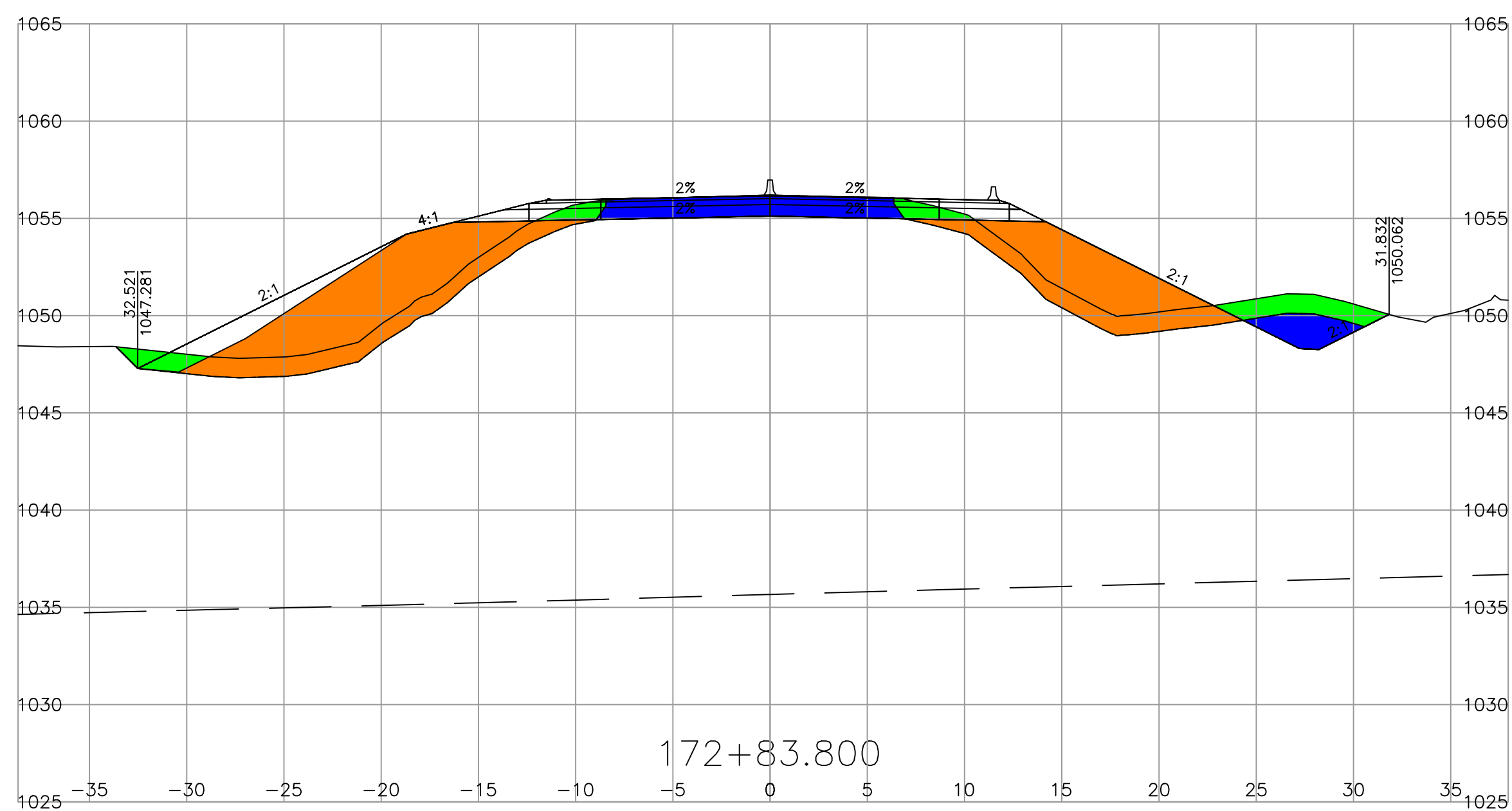
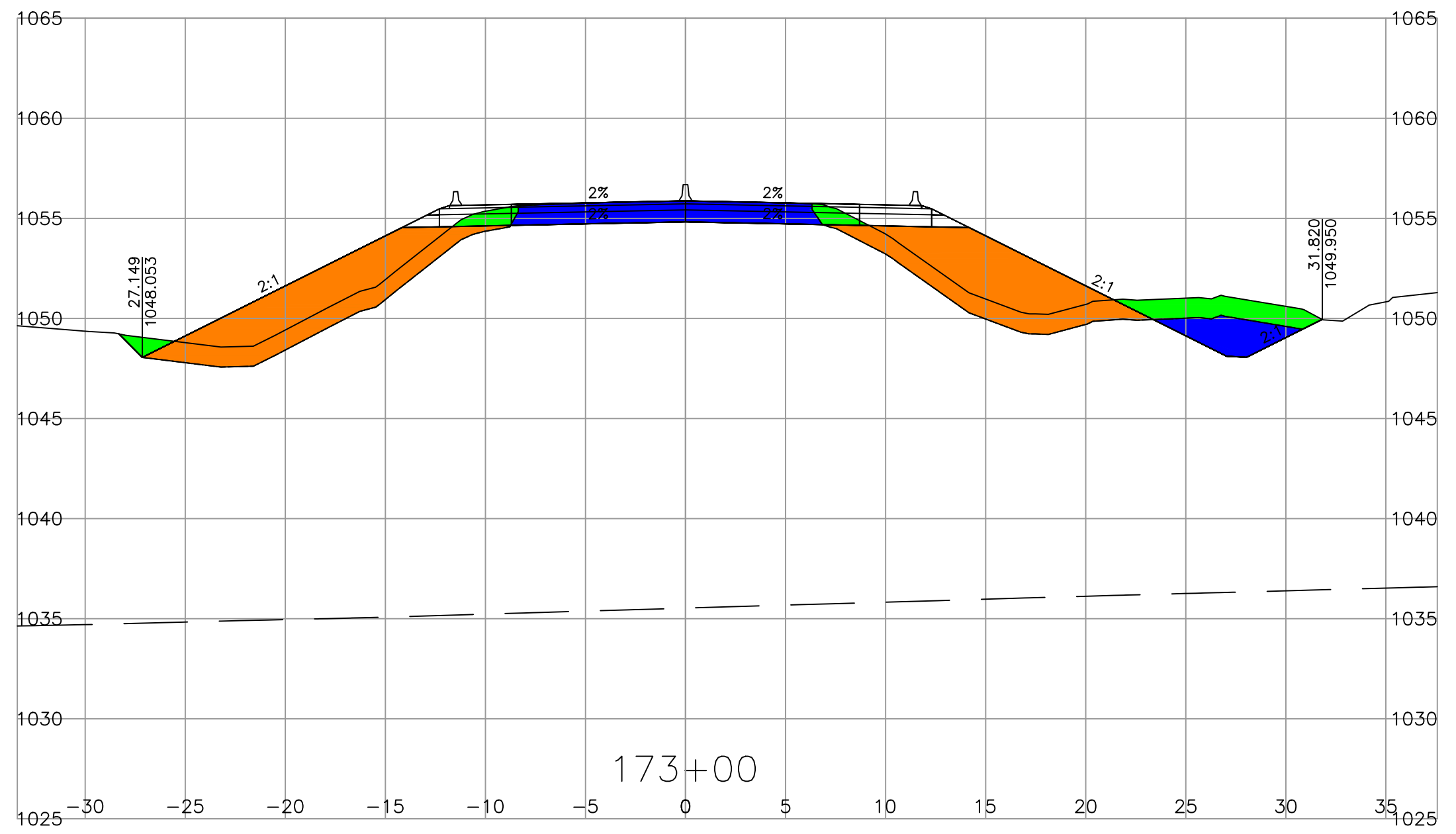
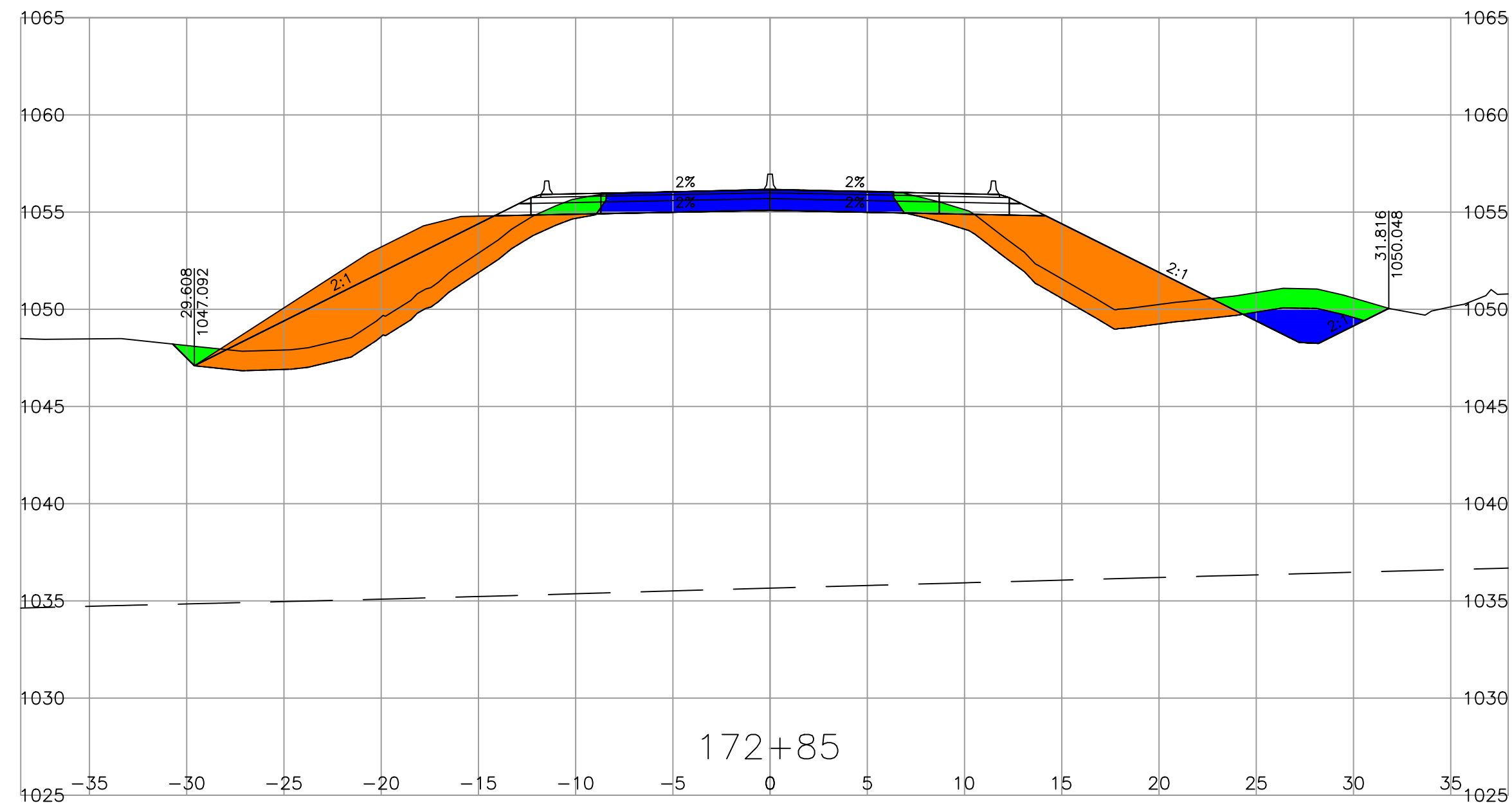
BRITISH COLUMBIA
 MINISTRY OF TRANSPORTATION AND INFRASTRUCTURE
 SOUTHERN INTERIOR REGION
 HIGHWAY ENGINEERING AND GEOMATICS

DESIGNED	D. VAGT	DATE	2023-11-20
QUALITY CONTROL		DATE	
QUALITY ASSURANCE		DATE	
DRAWN	D. VAGT	DATE	2023-11-20

SENIOR DESIGNER _____
DATE _____

CROSS SECTIONS				
TRANS CANADA HIGHWAY SELKIRK MOUNTAIN 4 LANING				
FILE NUMBER	PROJECT NUMBER	REG	DRAWING NUMBER	REV
	24583-0000	2	R2-1041-XS19	

PLOT DATE: 2024/01/05 C:\Civil 3D Projects\Hwy 1_Selkirk Mountain 4_Laning_2018_(24583)\00-C3D-4_Laning\DesignModel\03_Corridors\L100A1SECT1.dwg




LEGEND

STRIPPING	
TYPE-A EXCAVATION	
TYPE-D EXCAVATION	
TYPE-D EMBANKMENT	

SCALE

CAD FILENAME: L100A1SECT1
PLOT DATE: 2024-01-05

REV	DATE	REVISIONS	NAME



MINISTRY OF TRANSPORTATION AND INFRASTRUCTURE
SOUTHERN INTERIOR REGION
HIGHWAY ENGINEERING AND GEOMATICS

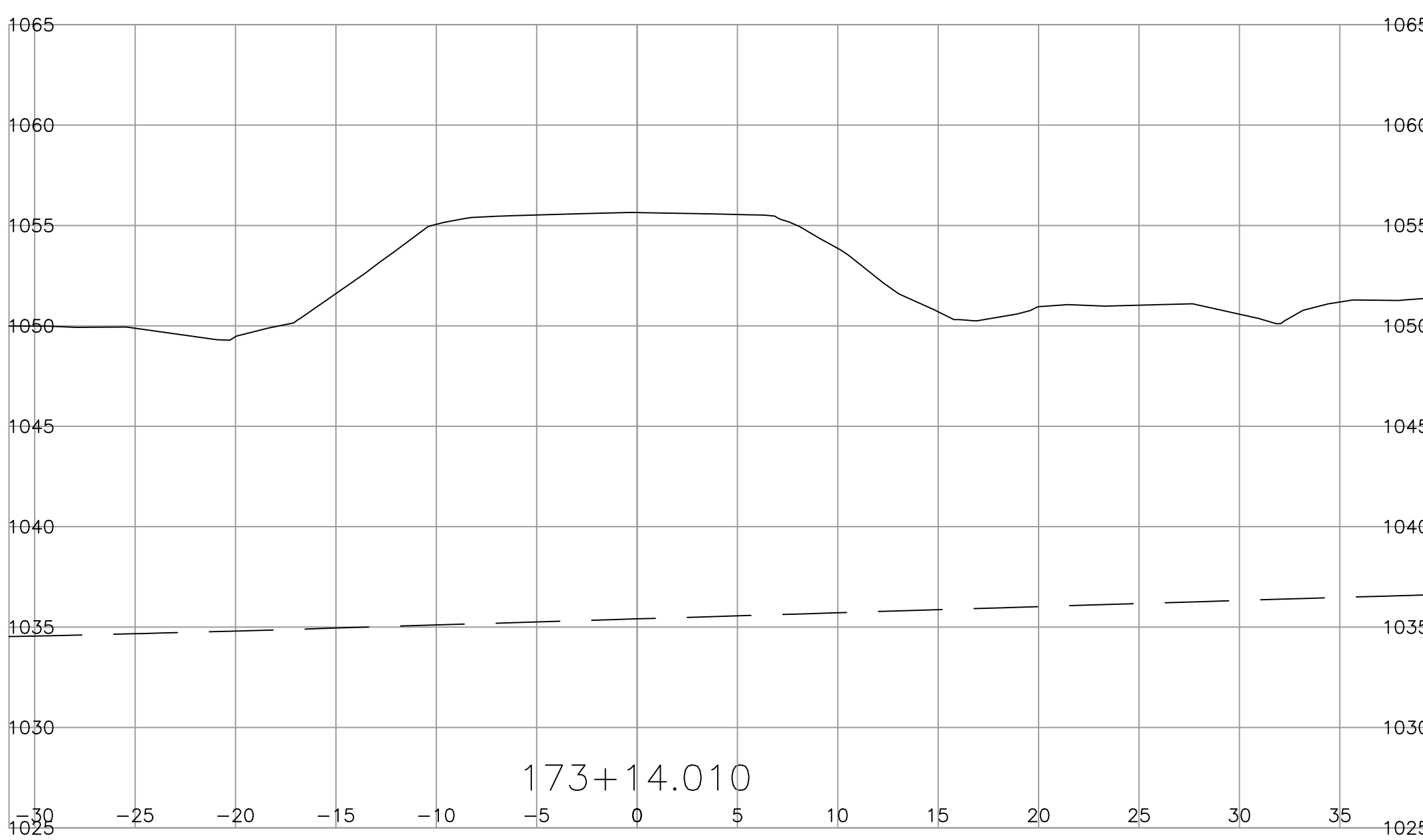
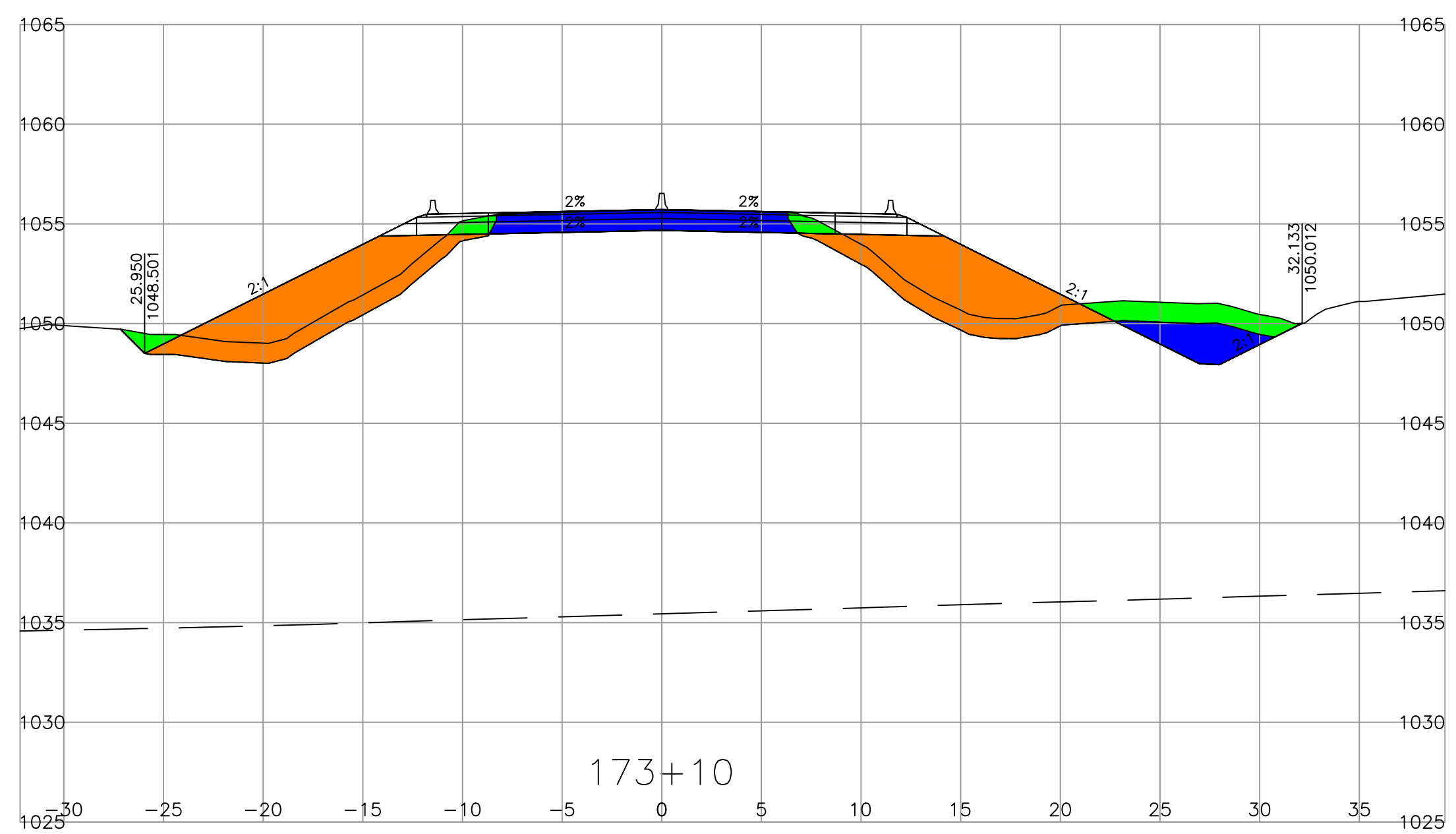
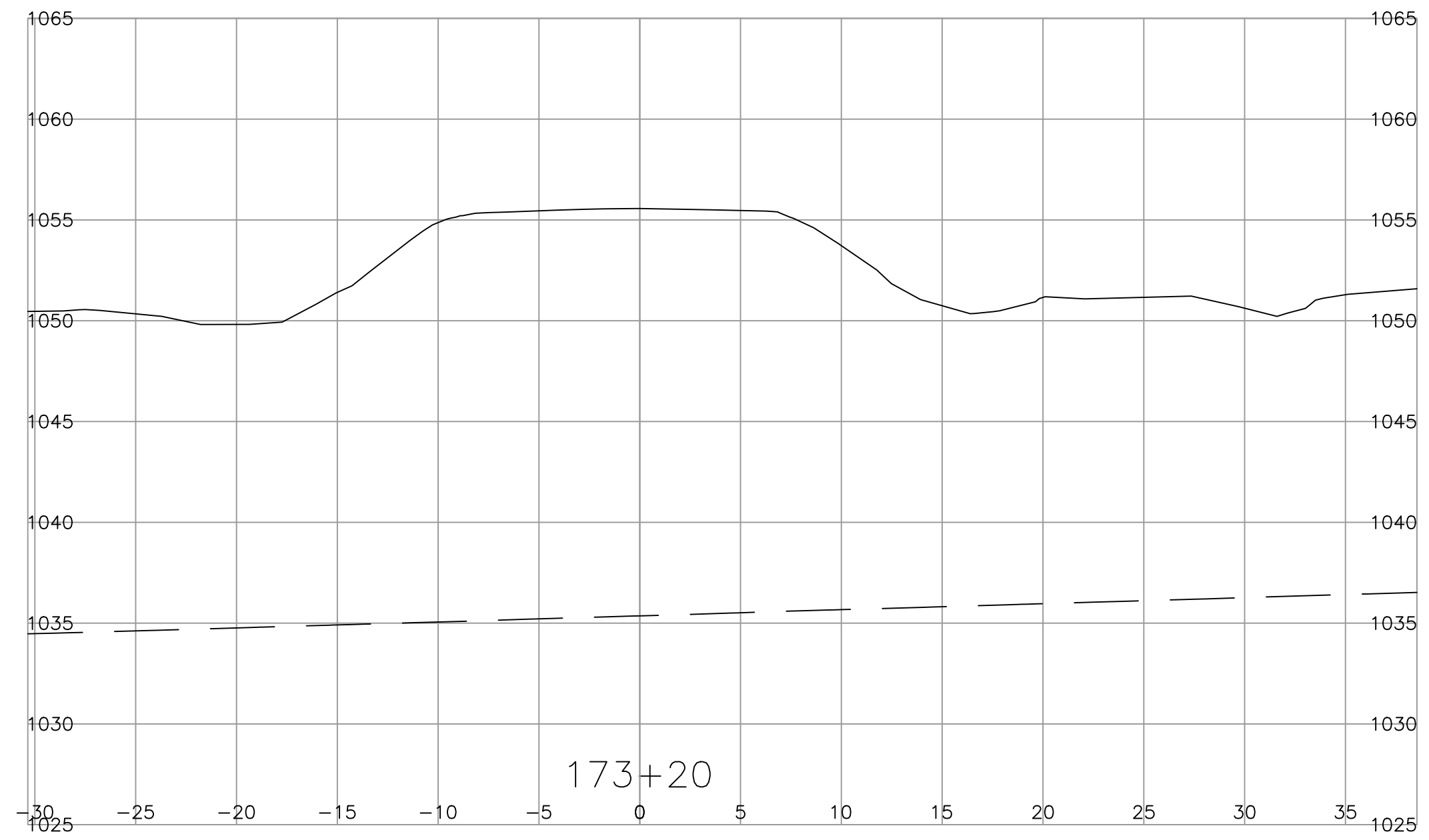
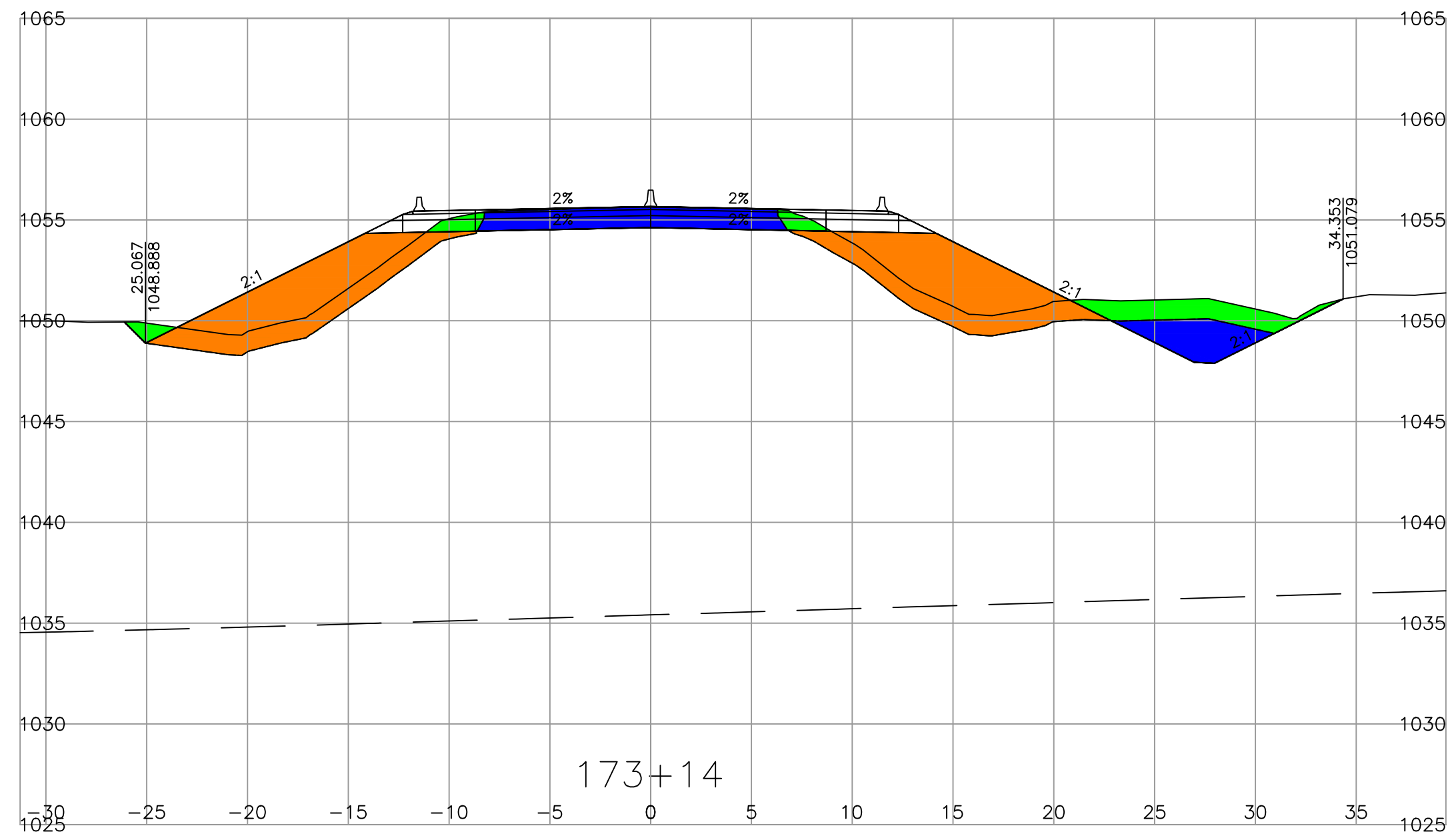
DESIGNED: D. VAGT DATE: 2023-11-20
QUALITY CONTROL: DATE:
QUALITY ASSURANCE: DATE:
DRAWN: D. VAGT DATE: 2023-11-20

SENIOR DESIGNER: _____
DATE: _____

CROSS SECTIONS
TRANS CANADA HIGHWAY
SELKIRK MOUNTAIN 4 LANING

FILE NUMBER	PROJECT NUMBER	REG	DRAWING NUMBER	REV
	24583-0000	2	R2-1041-XS20	

PLOT DATE: 2024/01/05 C:\Civil 3D Projects\Hwy 1_Selkirk Mountain 4-Laning_2018_(24583)\00-C3D-4 Laning\DesignModel\03_Corridors\L100A1SECT1.dwg



LEGEND

STRIPPING	
TYPE-A EXCAVATION	
TYPE-D EXCAVATION	
TYPE-D EMBANKMENT	

SCALE		0 2 1:250 12m	
CAD FILENAME		L100A1SECT1	
PLOT DATE		2024-01-05	
REV	DATE	REVISIONS	NAME

BRITISH COLUMBIA

MINISTRY OF TRANSPORTATION AND INFRASTRUCTURE

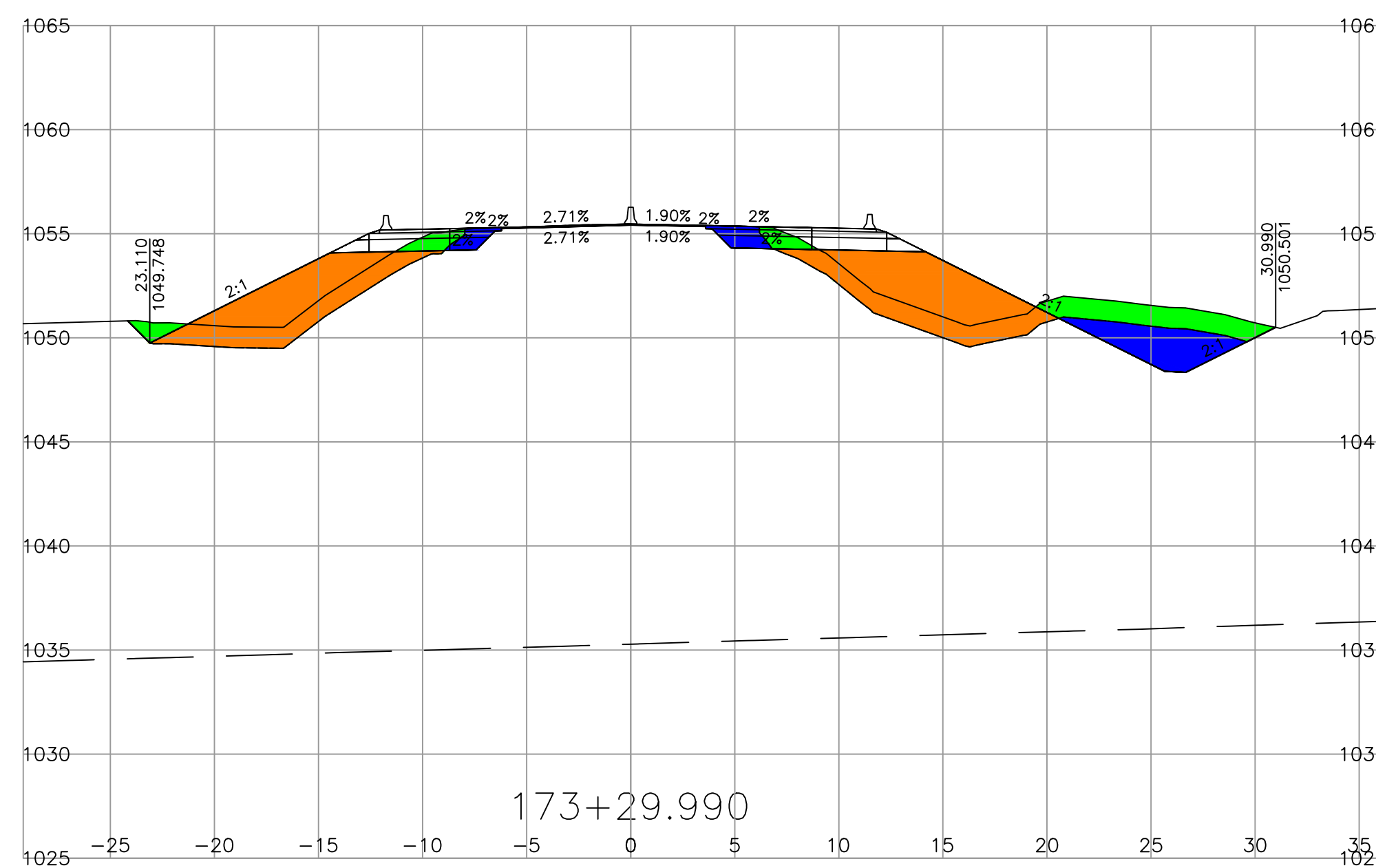
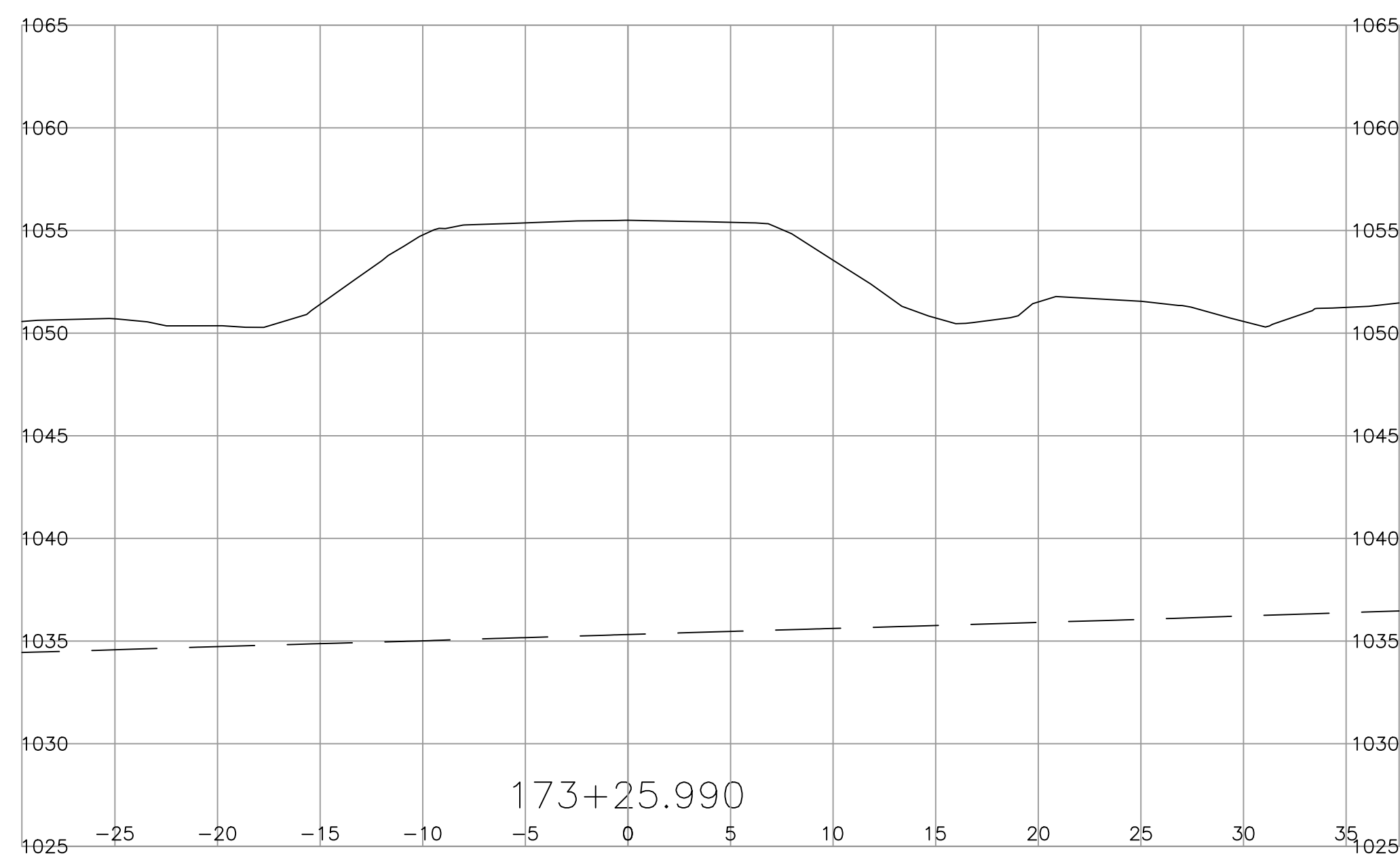
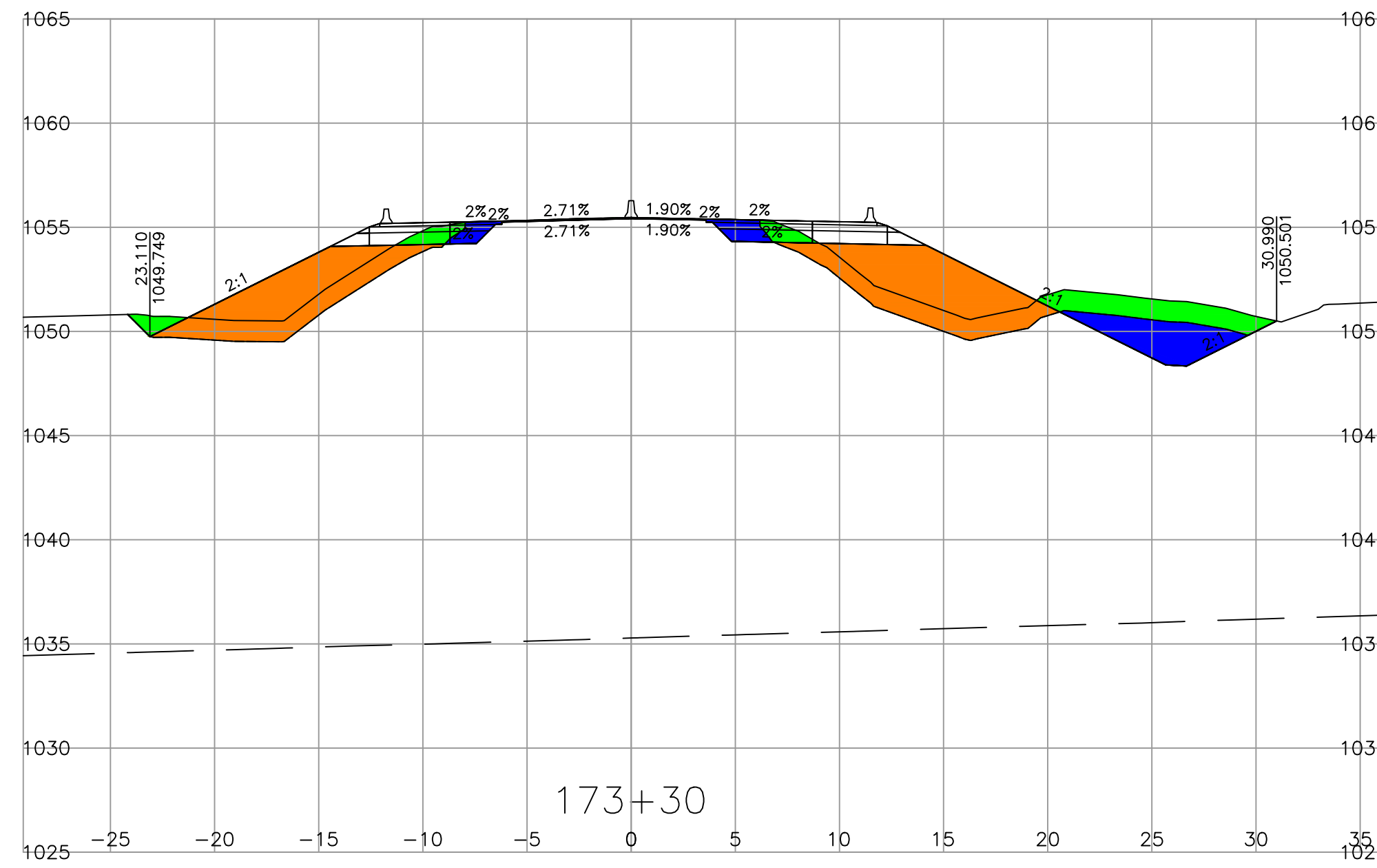
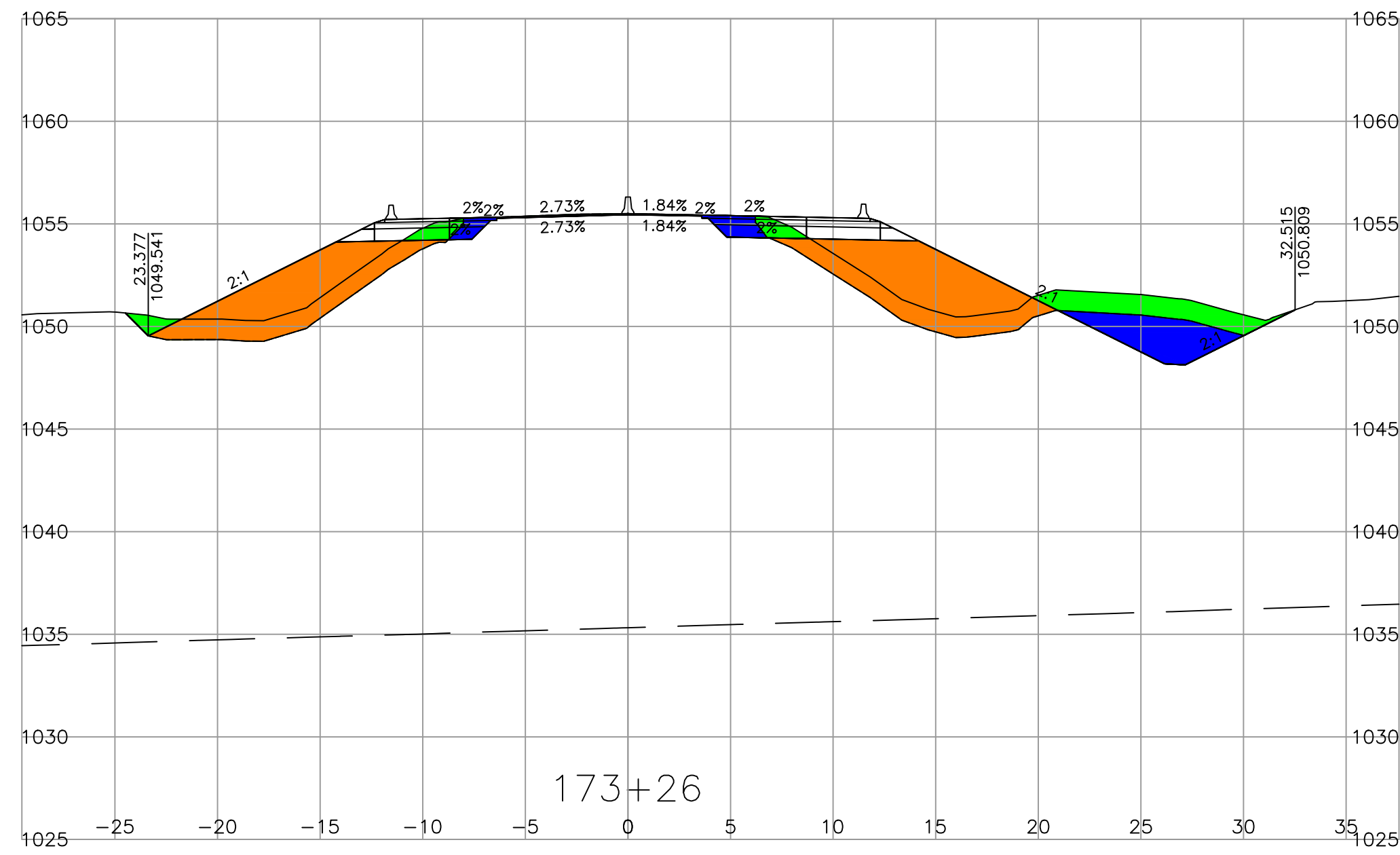
SOUTHERN INTERIOR REGION

HIGHWAY ENGINEERING AND GEOMATICS

DESIGNED	D. VAGT	DATE	2023-11-20
QUALITY CONTROL		DATE	
QUALITY ASSURANCE		DATE	
DRAWN	D. VAGT	DATE	2023-11-20

CROSS SECTIONS				
TRANS CANADA HIGHWAY				
SELKIRK MOUNTAIN 4 LANING				
FILE NUMBER	PROJECT NUMBER	REG	DRAWING NUMBER	REV
	24583-0000	2	R2-1041-XS21	

PLOT DATE: 2024/01/05 C:\Civil 3D Projects\Hwy 1_Selkirk Mountain 4-Laning_2018_(24583)\00-C3D-4_Laning\DesignModel\03_Corridors\L100A1SECT1.dwg



LEGEND

STRIPPING	█
TYPE-A EXCAVATION	█
TYPE-D EXCAVATION	█
TYPE-D EMBANKMENT	█

SCALE		0 2 1:250 12m	
CAD FILENAME		L100A1SECT1	
PLOT DATE		2024-01-05	
REV	DATE	REVISIONS	NAME

BRITISH COLUMBIA

MINISTRY OF TRANSPORTATION
AND INFRASTRUCTURE

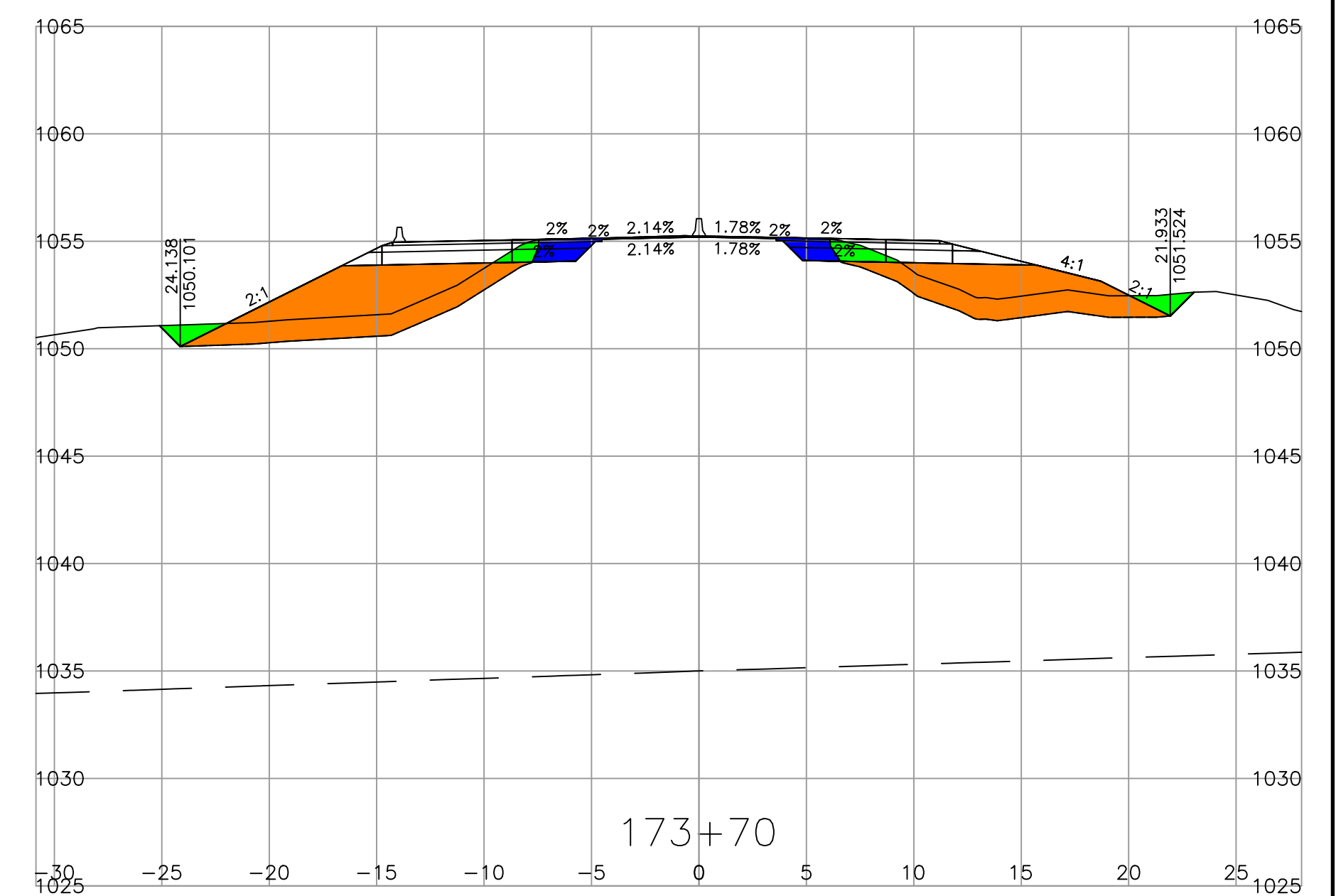
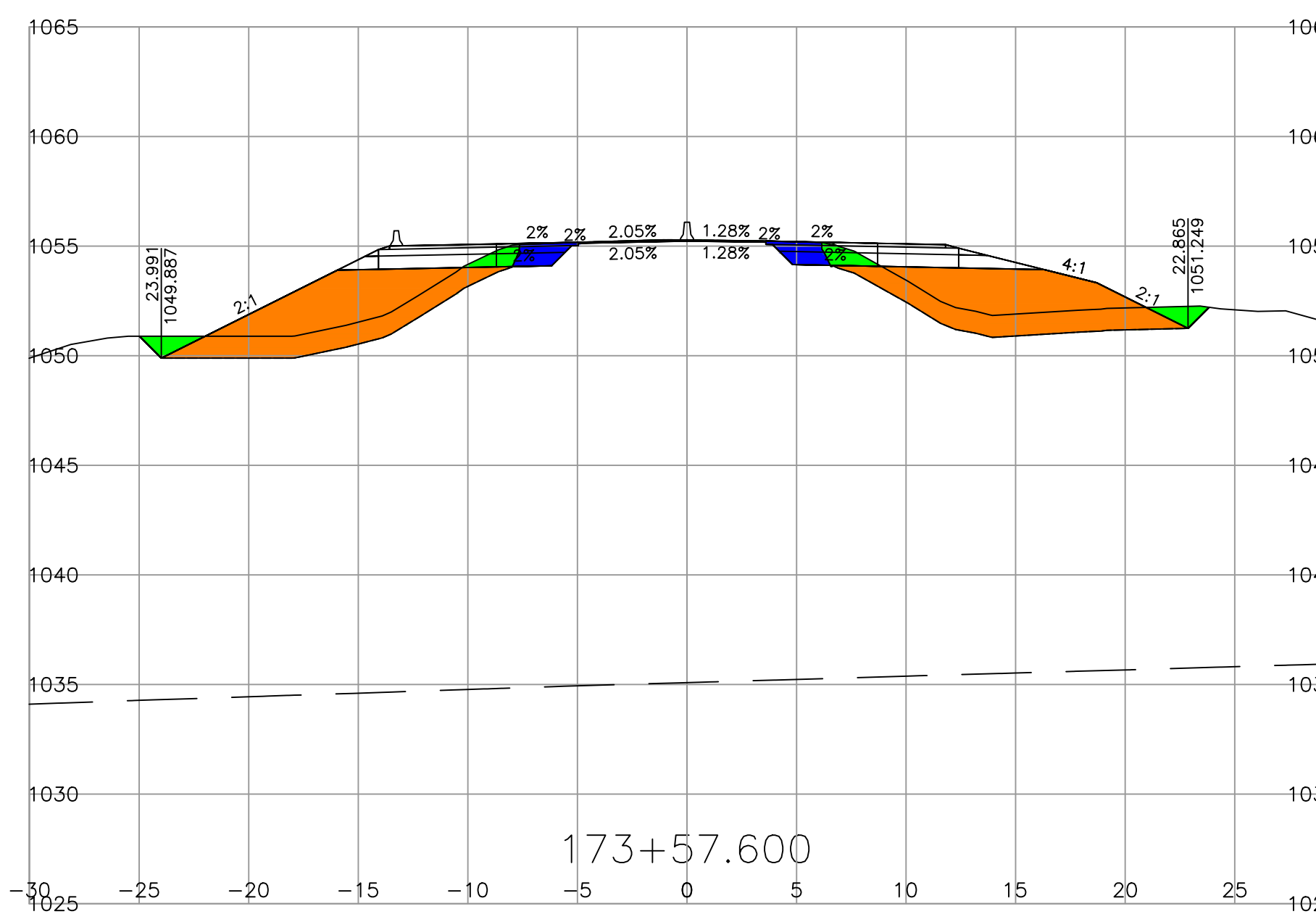
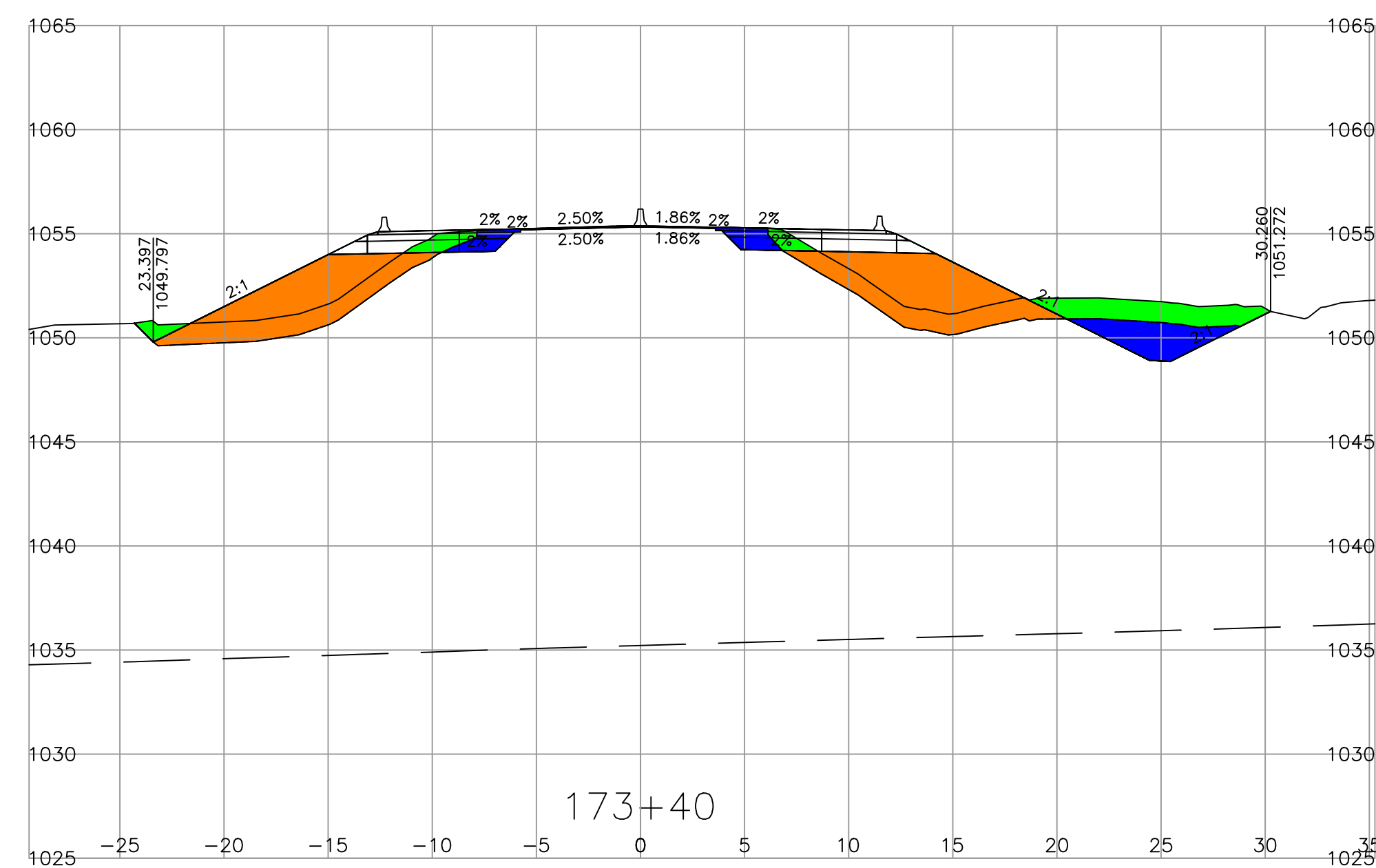
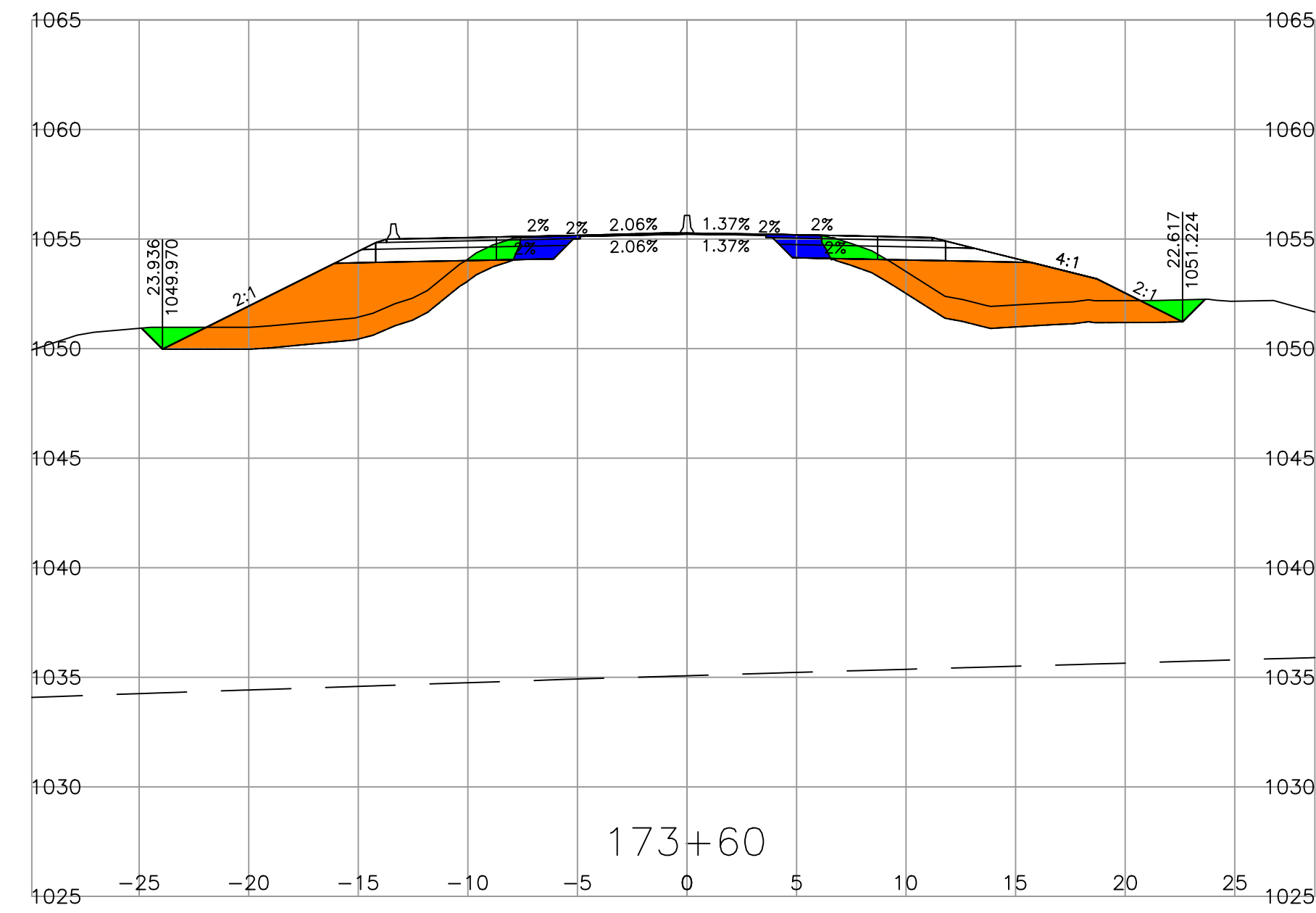
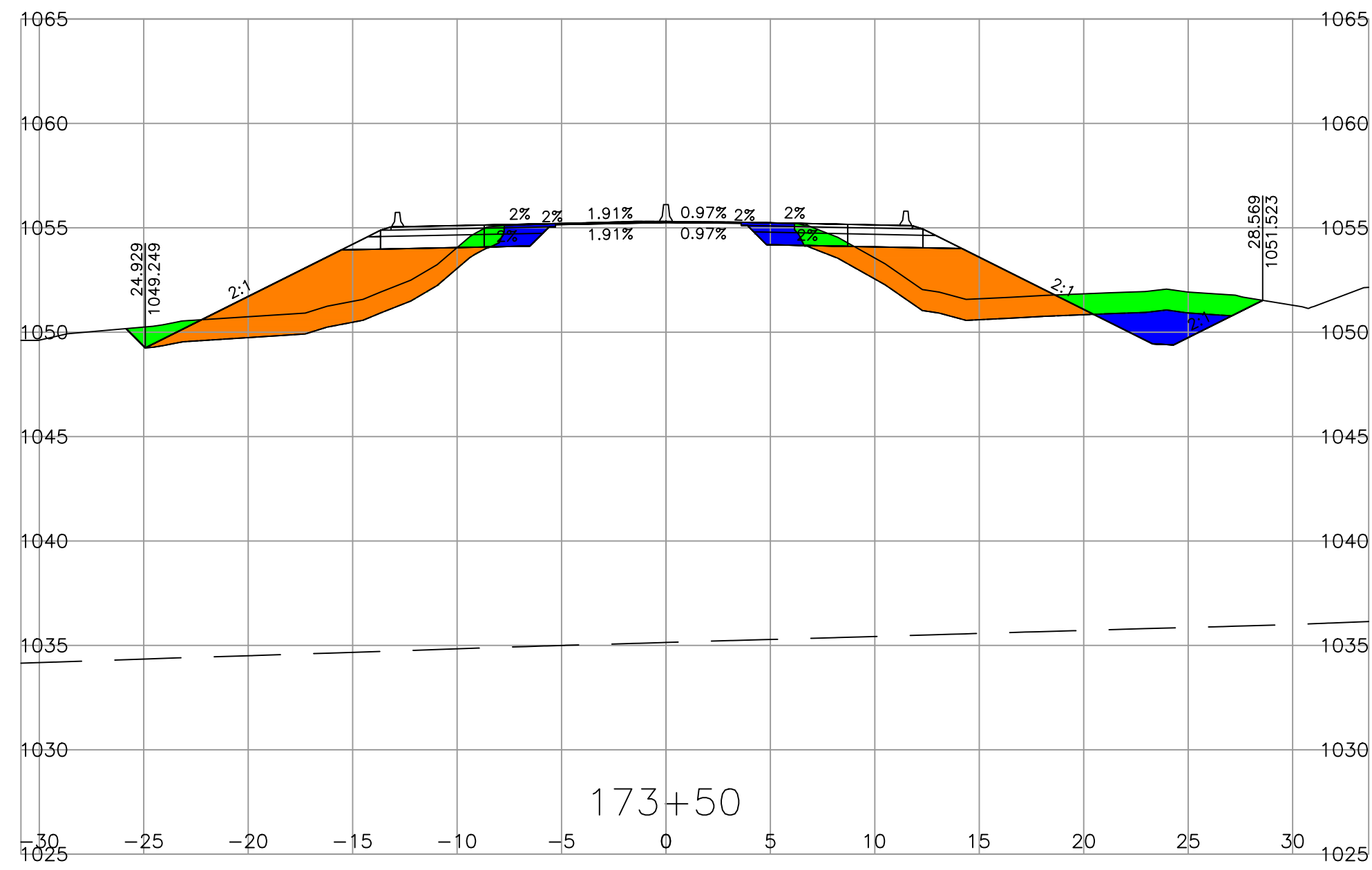
SOUTHERN INTERIOR REGION




HIGHWAY ENGINEERING AND GEOMATICS


DESIGNED	D. VAGT	DATE	2023-11-20
QUALITY CONTROL		DATE	
QUALITY ASSURANCE		DATE	
DRAWN	D. VAGT	DATE	2023-11-20

CROSS SECTIONS				
TRANS CANADA HIGHWAY				
SELKIRK MOUNTAIN 4 LANING				
FILE NUMBER	PROJECT NUMBER	REG	DRAWING NUMBER	REV
	24583-0000	2	R2-1041-XS22	

PLOT DATE: 2024/01/05 C:\Civil 3D Projects\Hwy 1_Selkirk Mountain 4-Laning_2018_(24583)\00-C3D-4 Laning\DesignModel\03_Corridors\L100A1SECT1.dwg




LEGEND
 STRIPPING 
 TYPE-A EXCAVATION 
 TYPE-D EXCAVATION 
 TYPE-D EMBANKMENT 

SCALE  1:250

CAD FILENAME L100A1SECT1
 PLOT DATE 2024-01-05

REV	DATE	REVISIONS	NAME

 **BRITISH COLUMBIA**

MINISTRY OF TRANSPORTATION AND INFRASTRUCTURE
 SOUTHERN INTERIOR REGION
 HIGHWAY ENGINEERING AND GEOMATICS

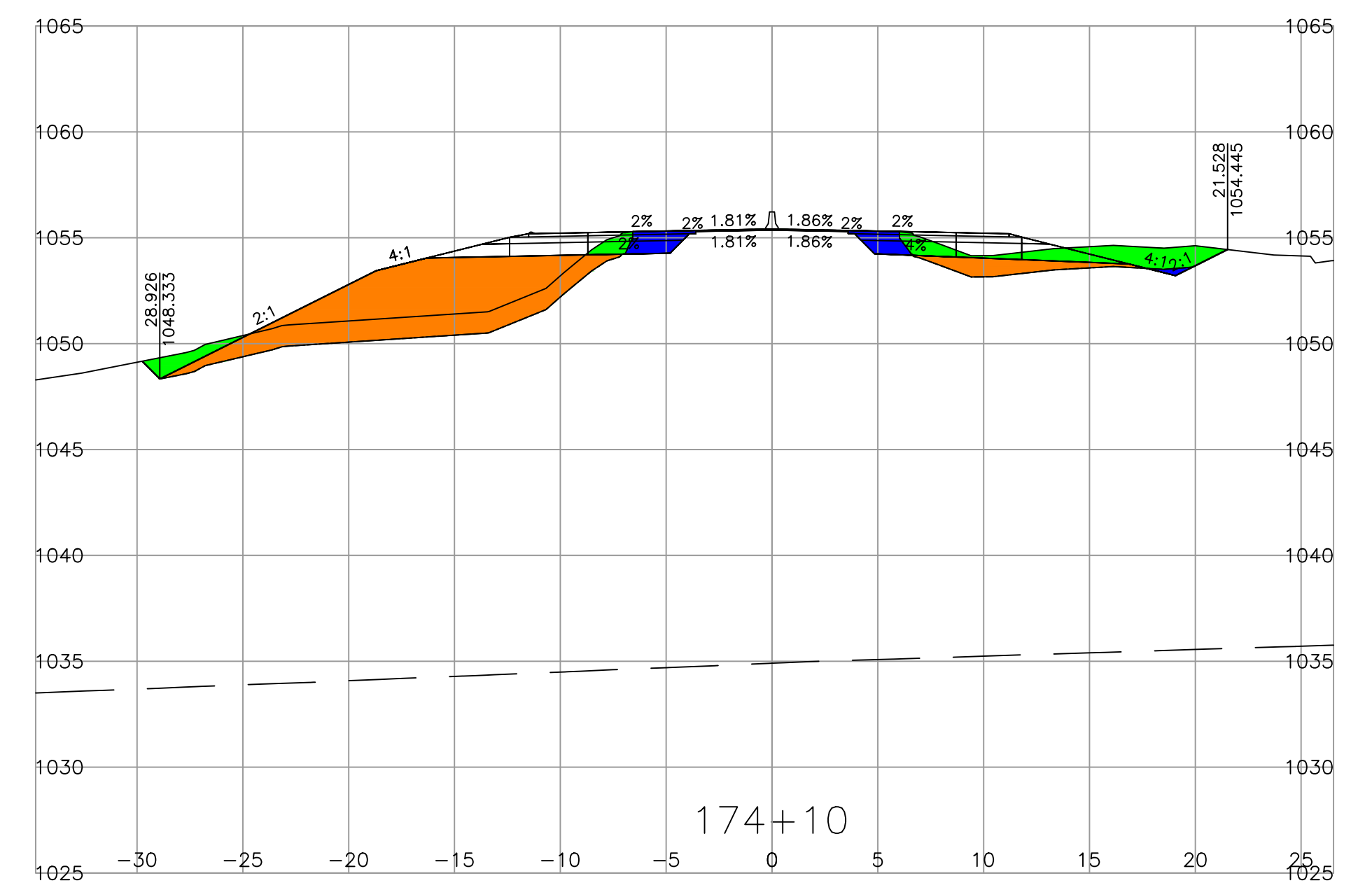
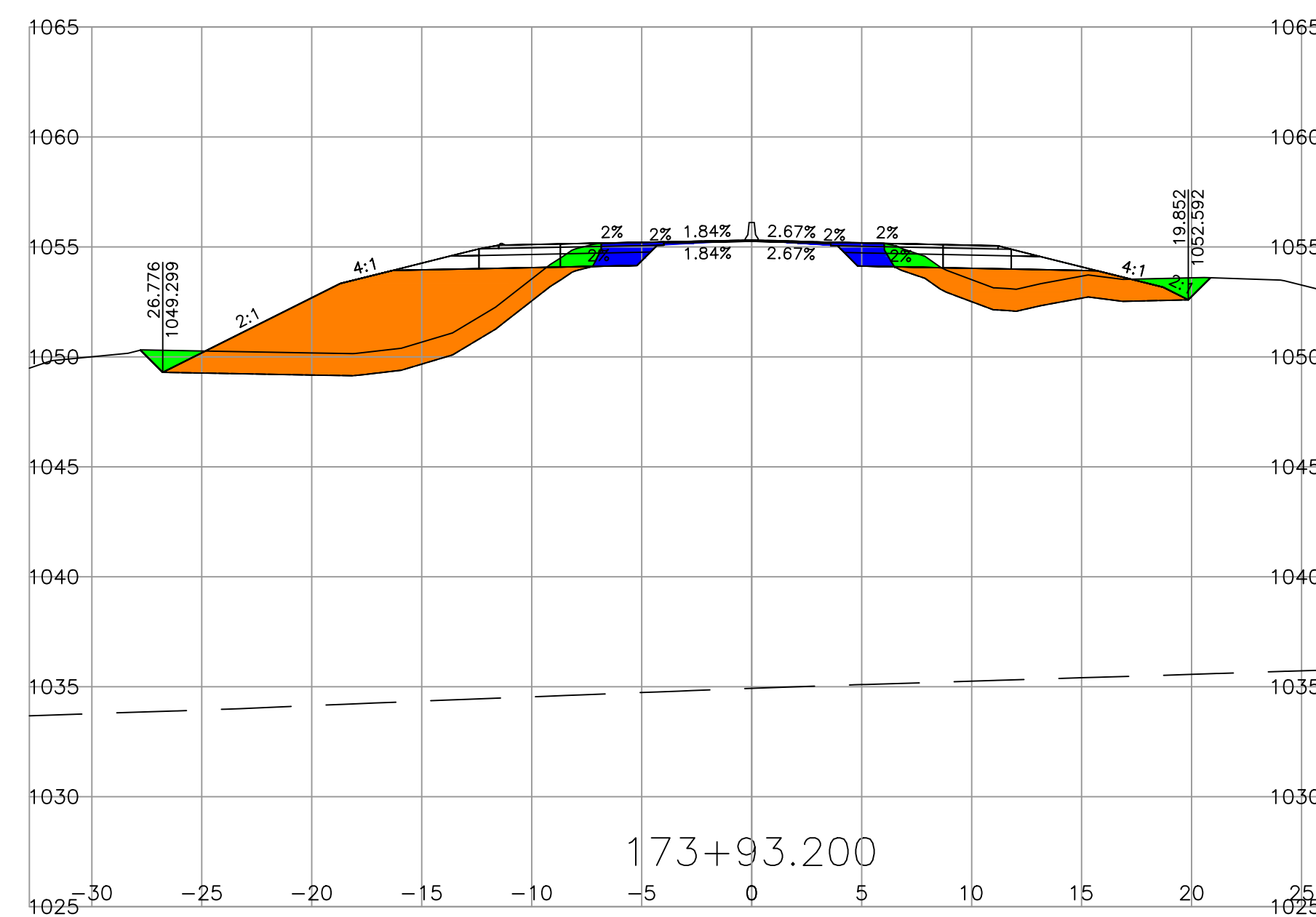
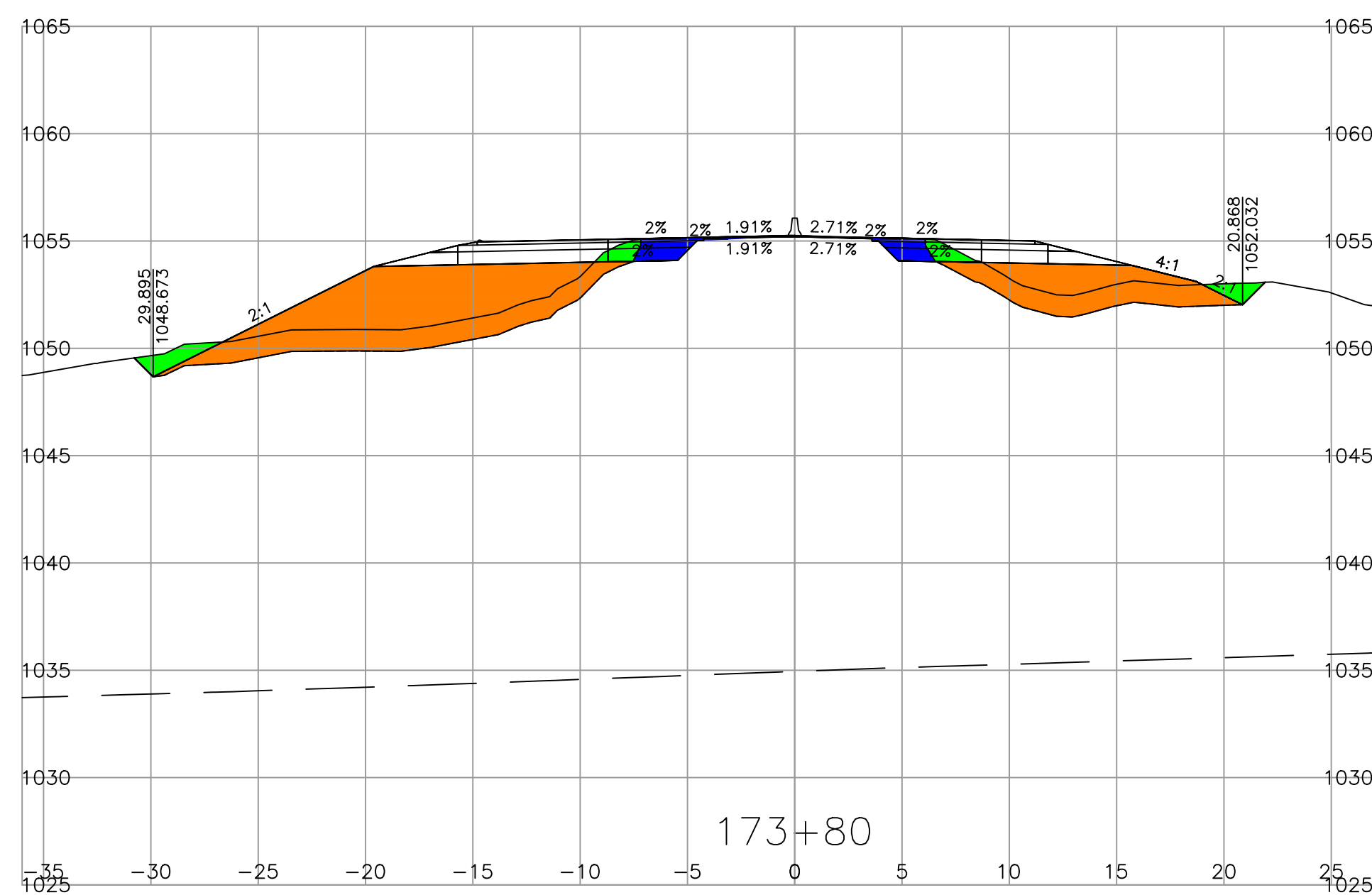
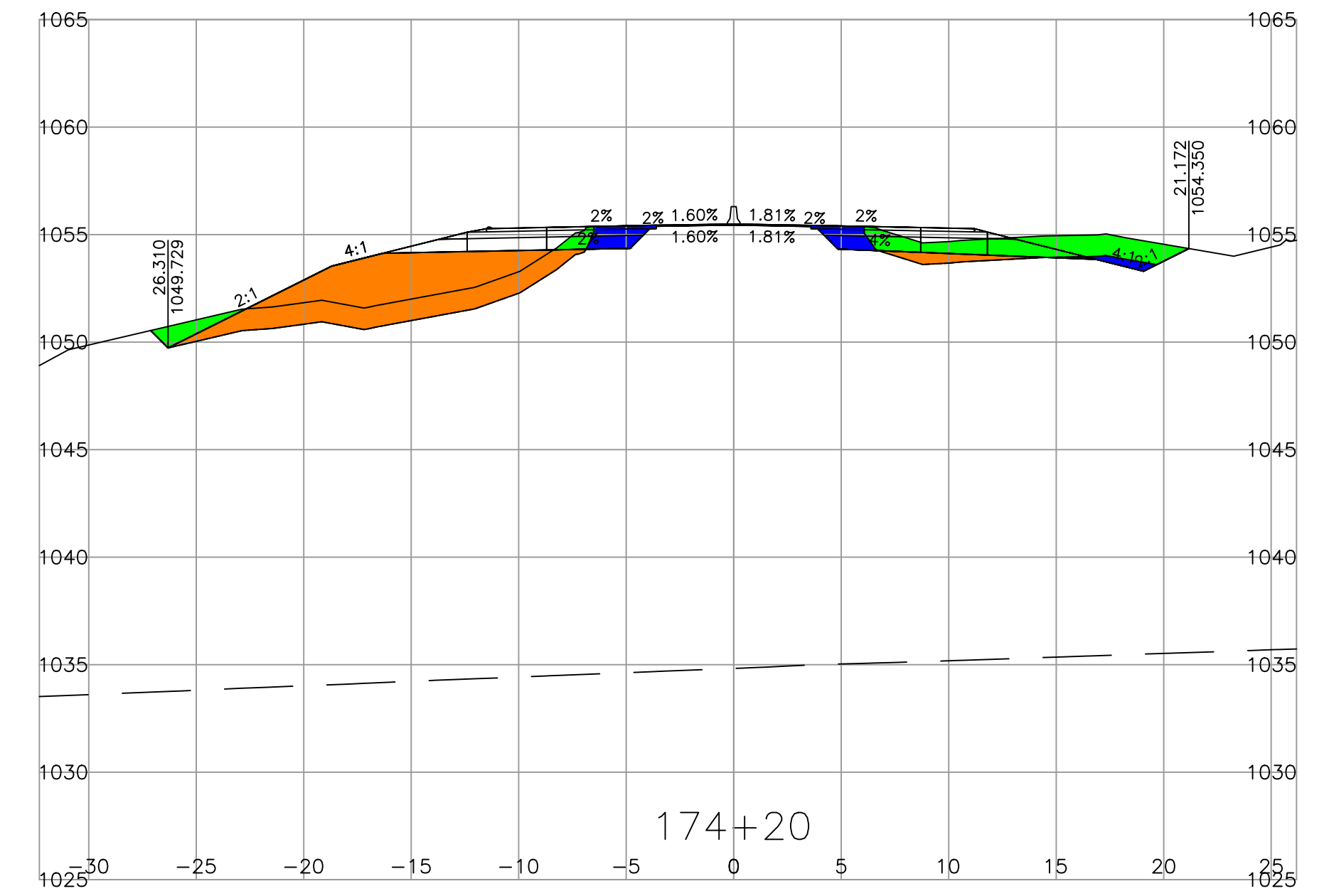
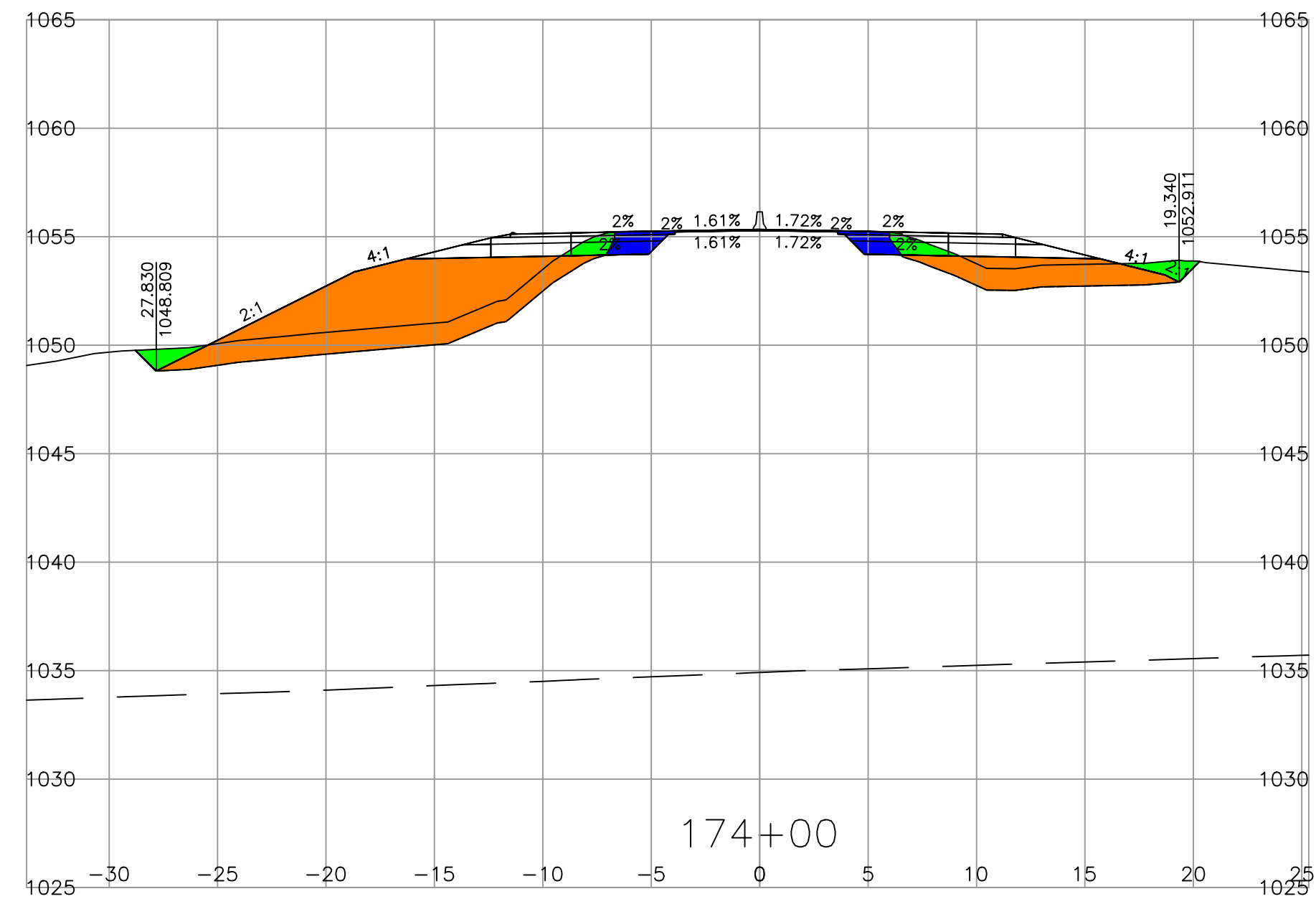
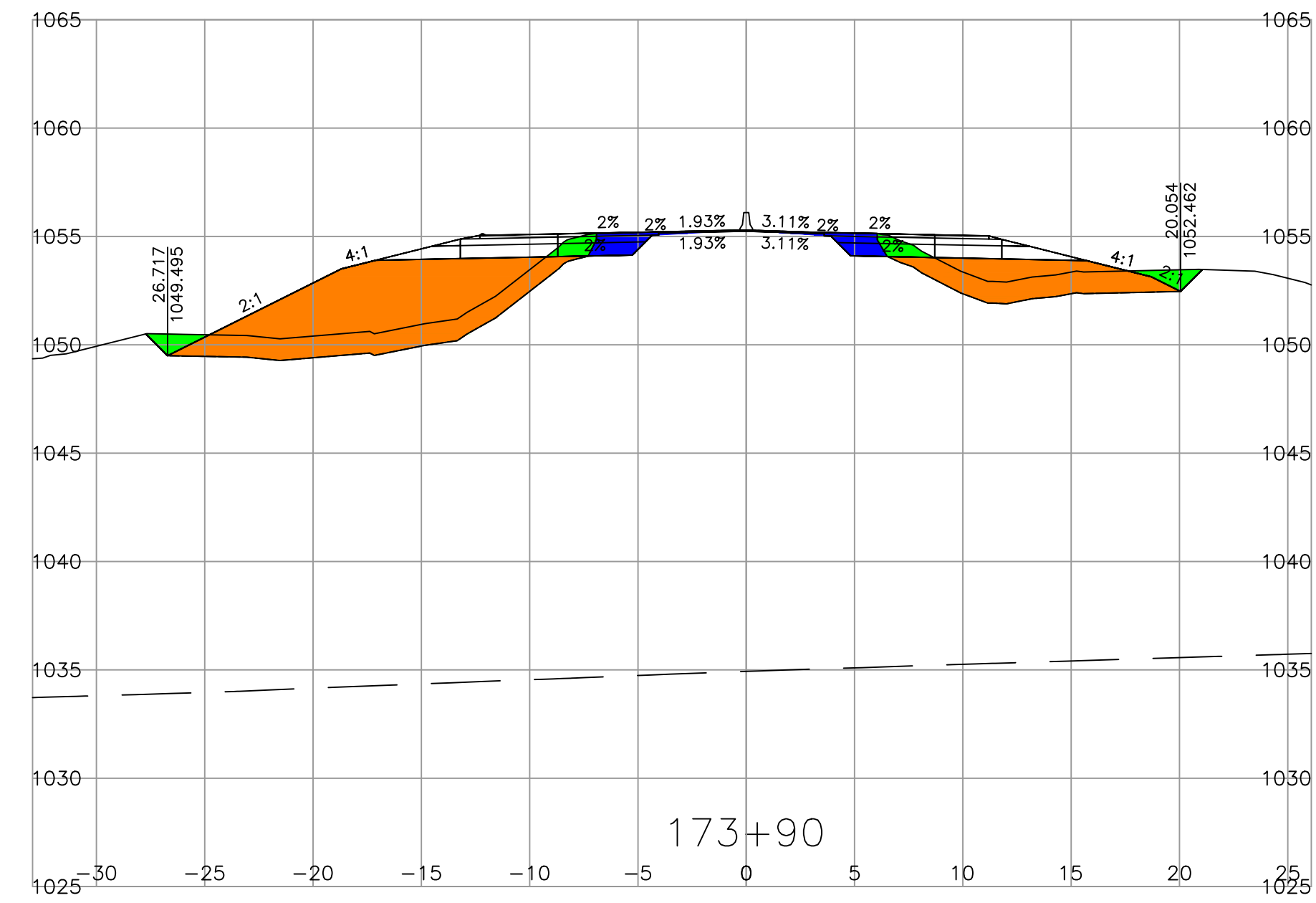
DESIGNED D. VAGT DATE 2023-11-20
 QUALITY CONTROL _____ DATE _____
 QUALITY ASSURANCE _____ DATE _____
 DRAWN D. VAGT DATE 2023-11-20

SENIOR DESIGNER _____
 DATE _____

CROSS SECTIONS
 TRANS CANADA HIGHWAY
 SELKIRK MOUNTAIN 4 LANING

FILE NUMBER	PROJECT NUMBER	REG	DRAWING NUMBER	REV
	24583-0000	2	R2-1041-XS23	

PLOT DATE: 2024/01/05 C:\Civil 3D Projects\Hwy 1_Selkirk Mountain 4-Laning_2018_(24583)\00-C3D-4-Laning\DesignModel\03_Corridors\L100A1SECT1.dwg



LEGEND

STRIPPING	
TYPE-A EXCAVATION	
TYPE-D EXCAVATION	
TYPE-D EMBANKMENT	

SCALE		0 2 1:250 12m	
CAD FILENAME		L100A1SECT1	
PLOT DATE		2024-01-05	
REV	DATE	REVISIONS	NAME

BRITISH COLUMBIA

MINISTRY OF TRANSPORTATION AND INFRASTRUCTURE
SOUTHERN INTERIOR REGION
HIGHWAY ENGINEERING AND GEOMATICS

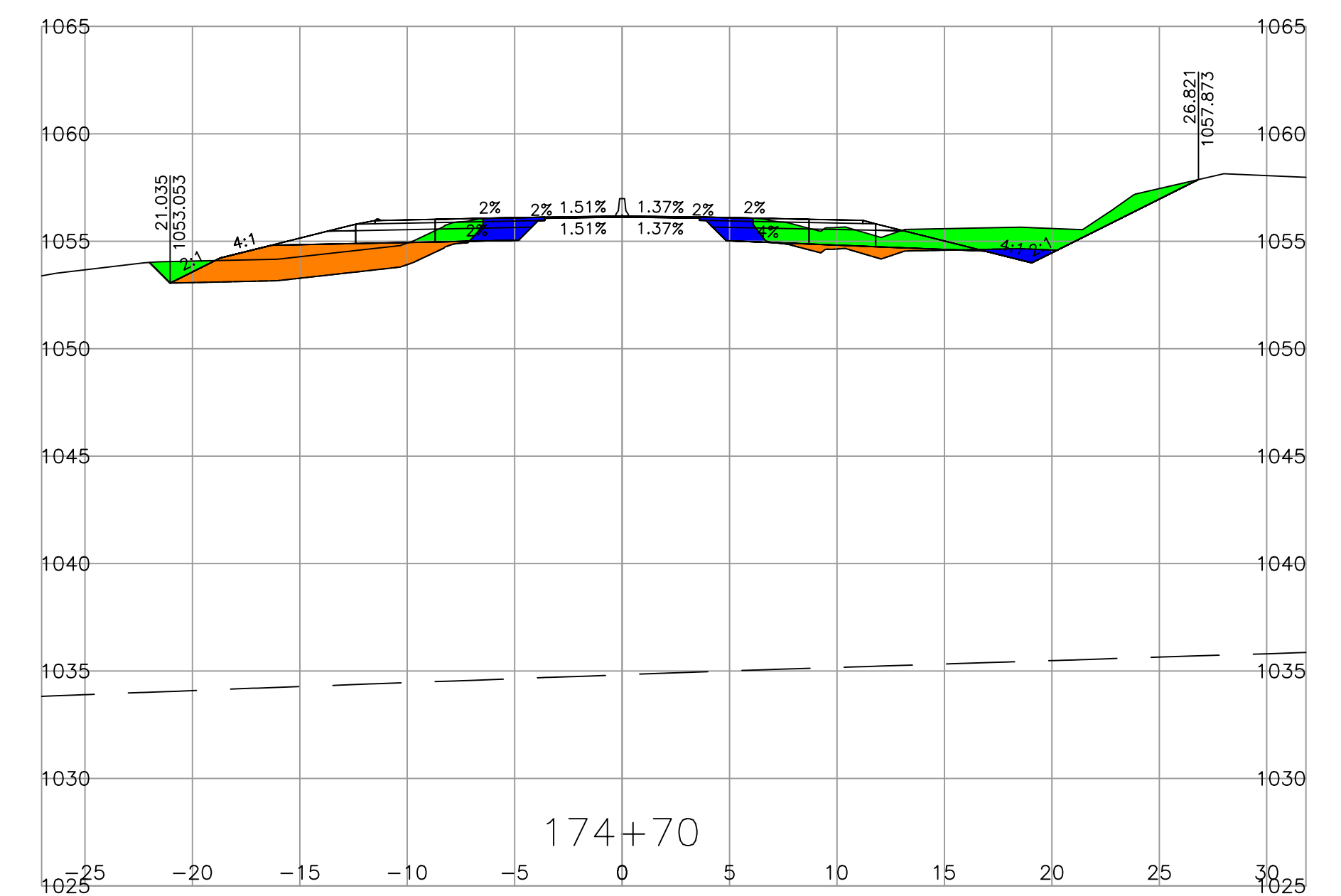
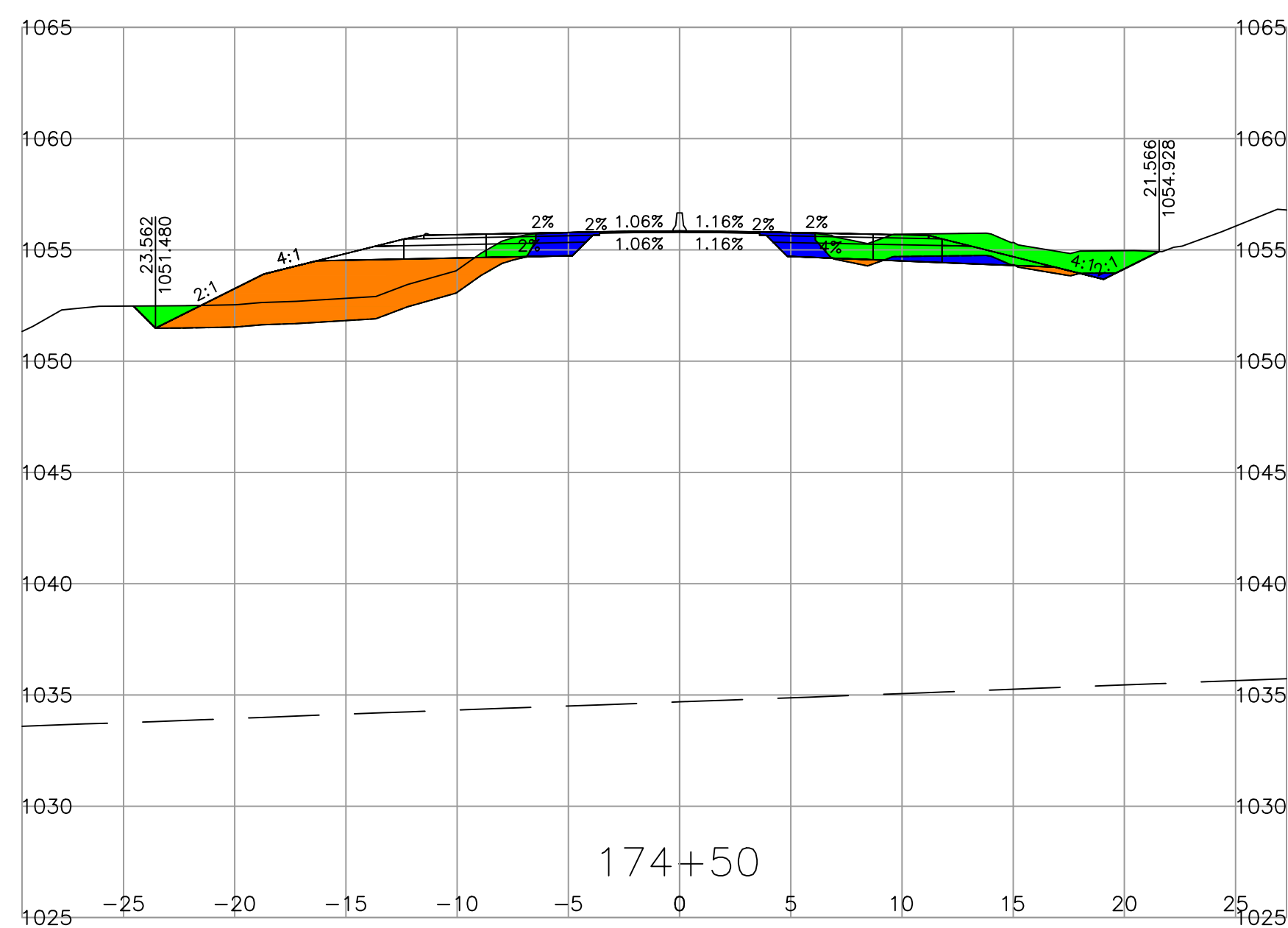
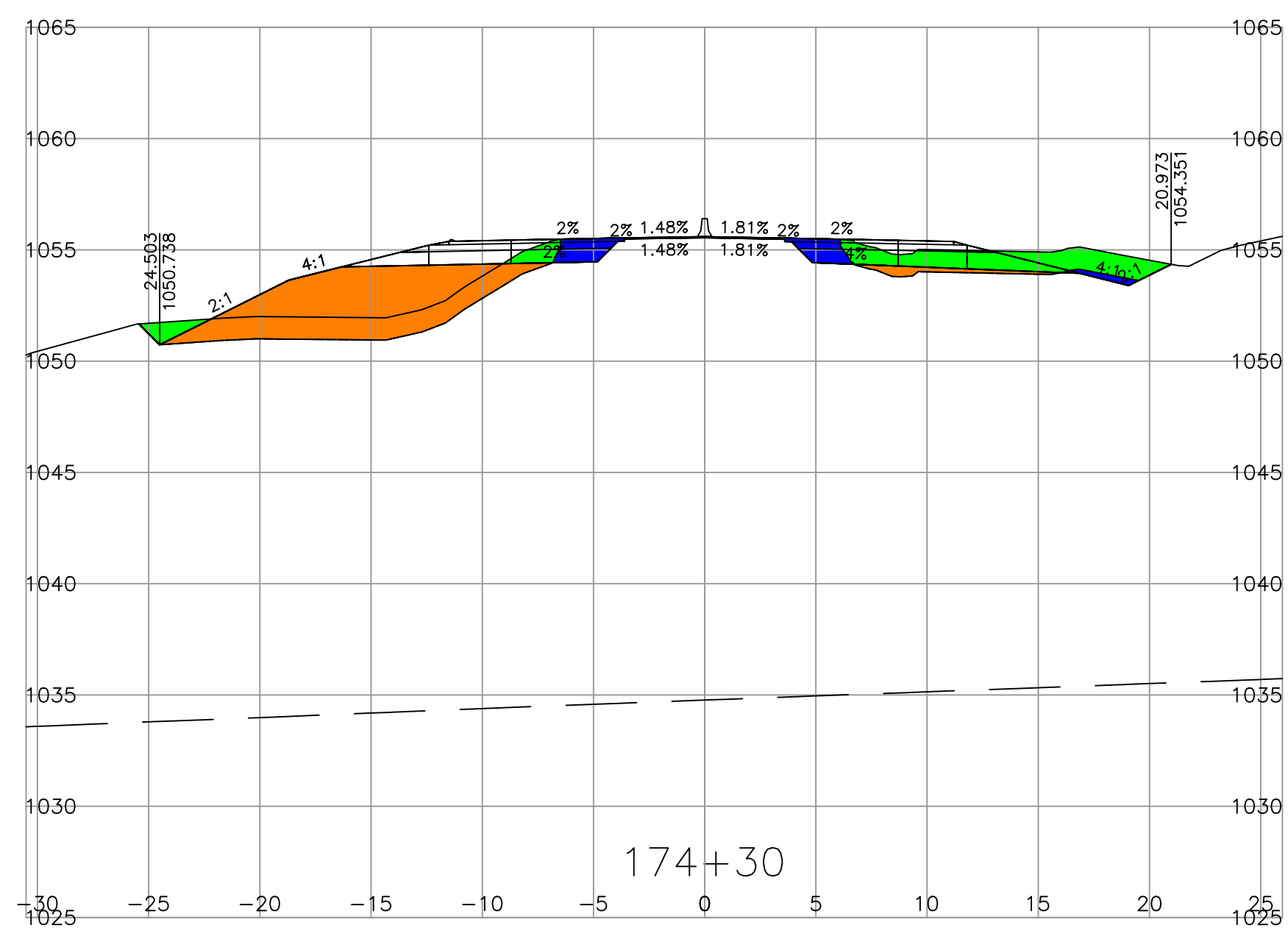
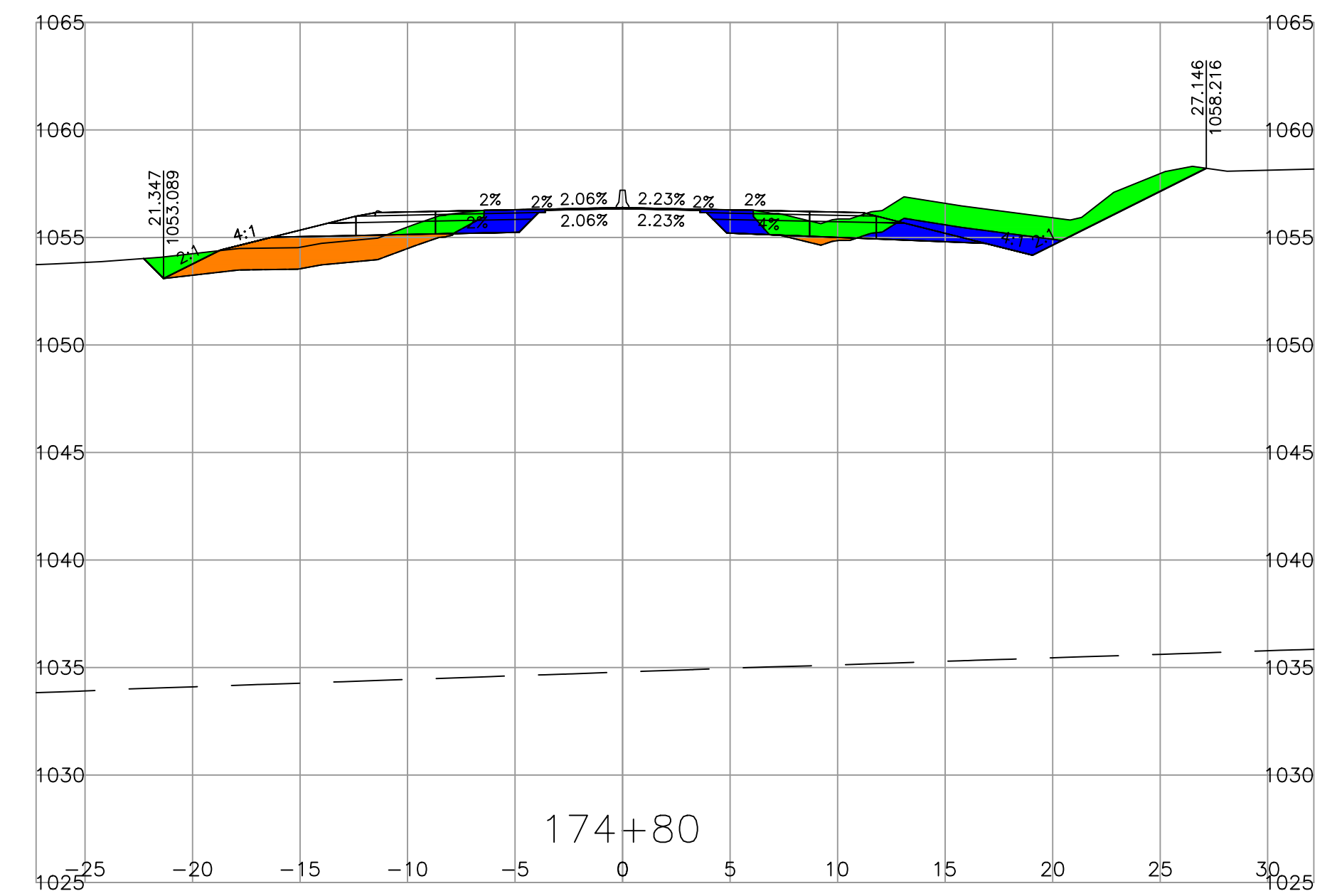
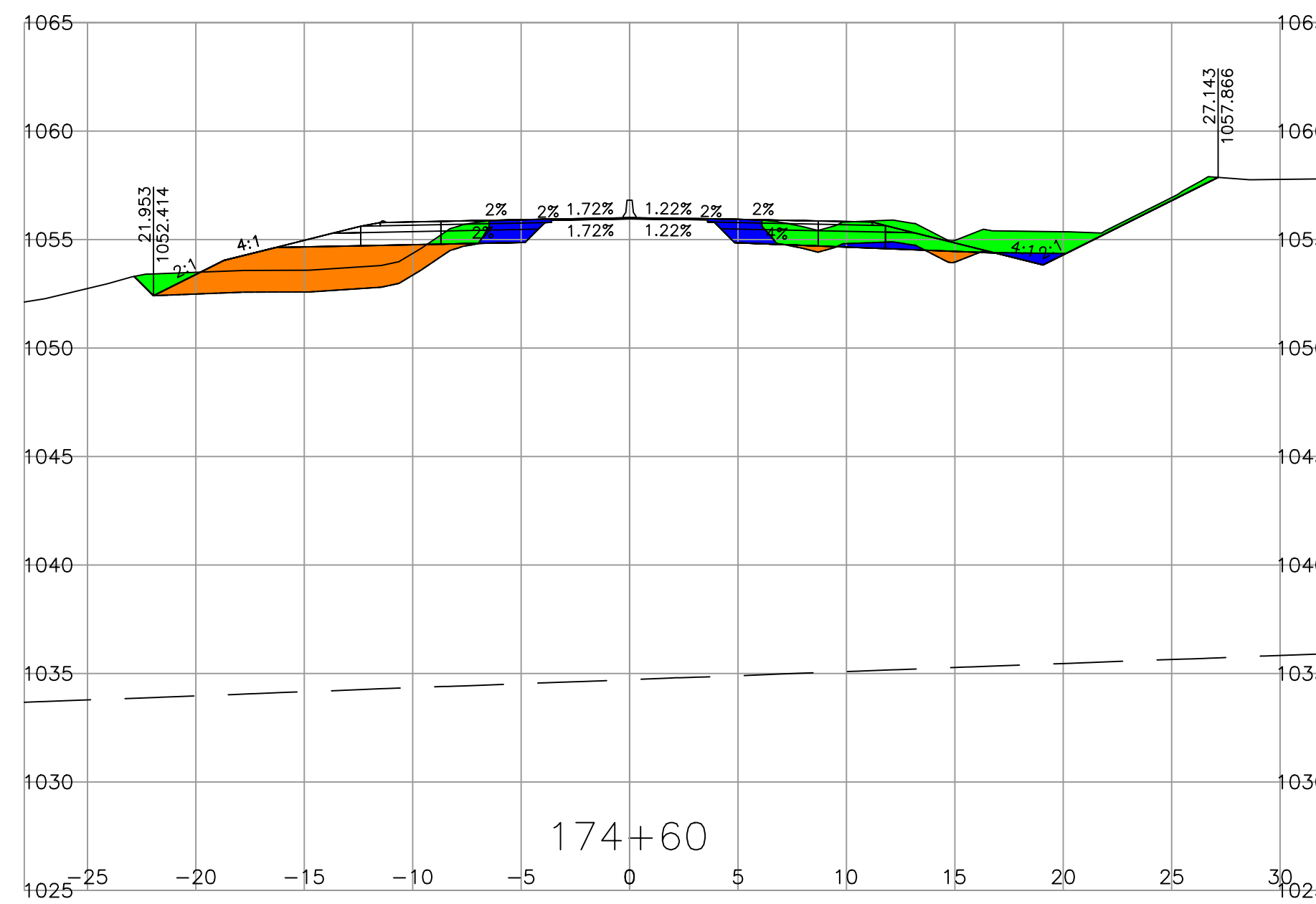
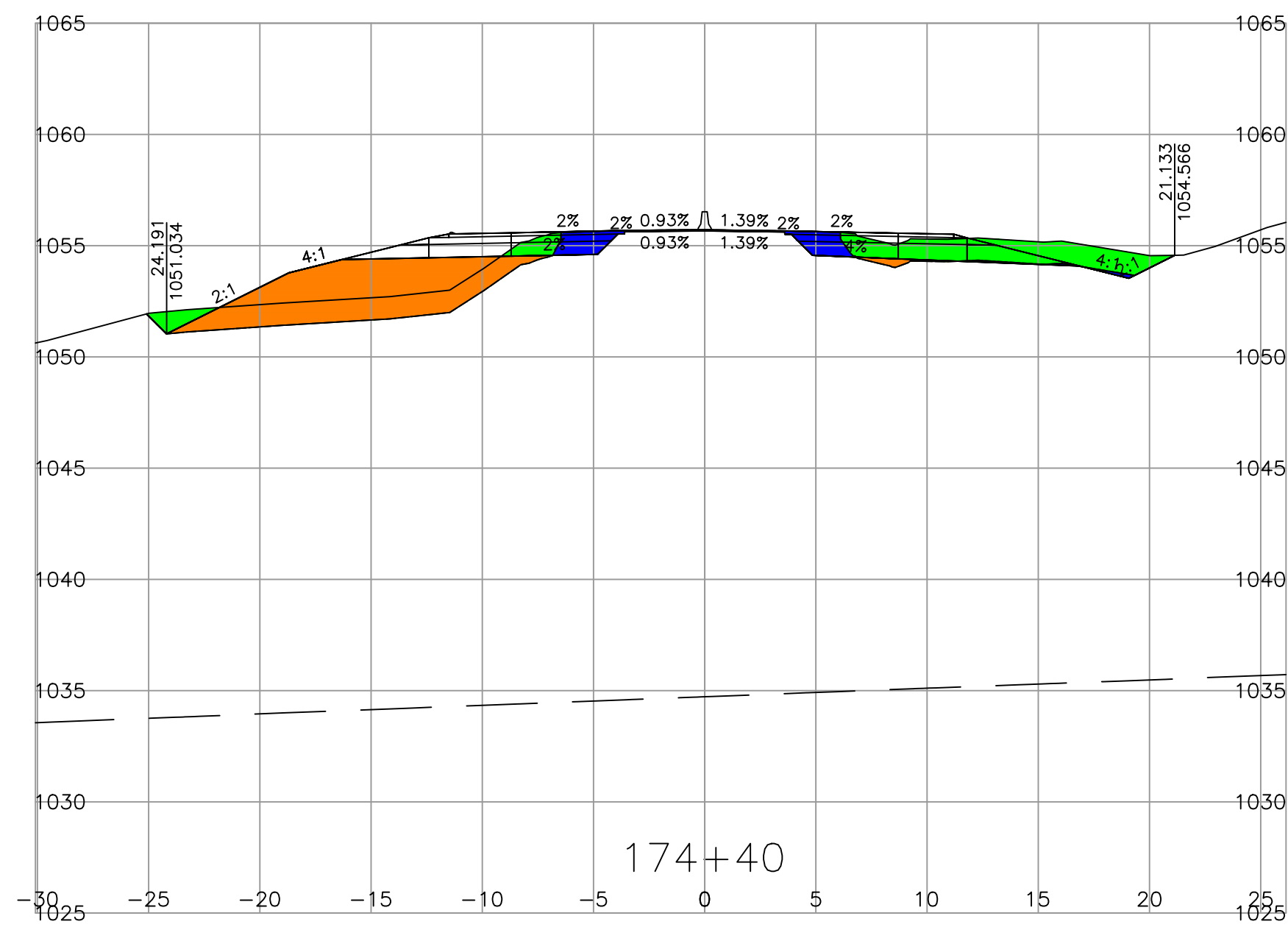
DESIGNED	D. VAGT	DATE	2023-11-20
QUALITY CONTROL		DATE	
QUALITY ASSURANCE		DATE	
DRAWN	D. VAGT	DATE	2023-11-20

SENIOR DESIGNER: _____
DATE: _____

CROSS SECTIONS
TRANS CANADA HIGHWAY
SELKIRK MOUNTAIN 4 LANING

FILE NUMBER	PROJECT NUMBER	REG	DRAWING NUMBER	REV
	24583-0000	2	R2-1041-XS24	

PLOT DATE: 2024/01/05 C:\Civil 3D Projects\Hwy 1_Selkirk Mountain 4-Laning_2018_(24583)\00-C3D-4-Laning\DesignModel\03_Corridors\L100A1SECT1.dwg



LEGEND

STRIPPING	
TYPE-A EXCAVATION	
TYPE-D EXCAVATION	
TYPE-D EMBANKMENT	

SCALE		0 2 1:250 12m	
CAD FILENAME		L100A1SECT1	
PLOT DATE		2024-01-05	
REV	DATE	REVISIONS	NAME

BRITISH COLUMBIA

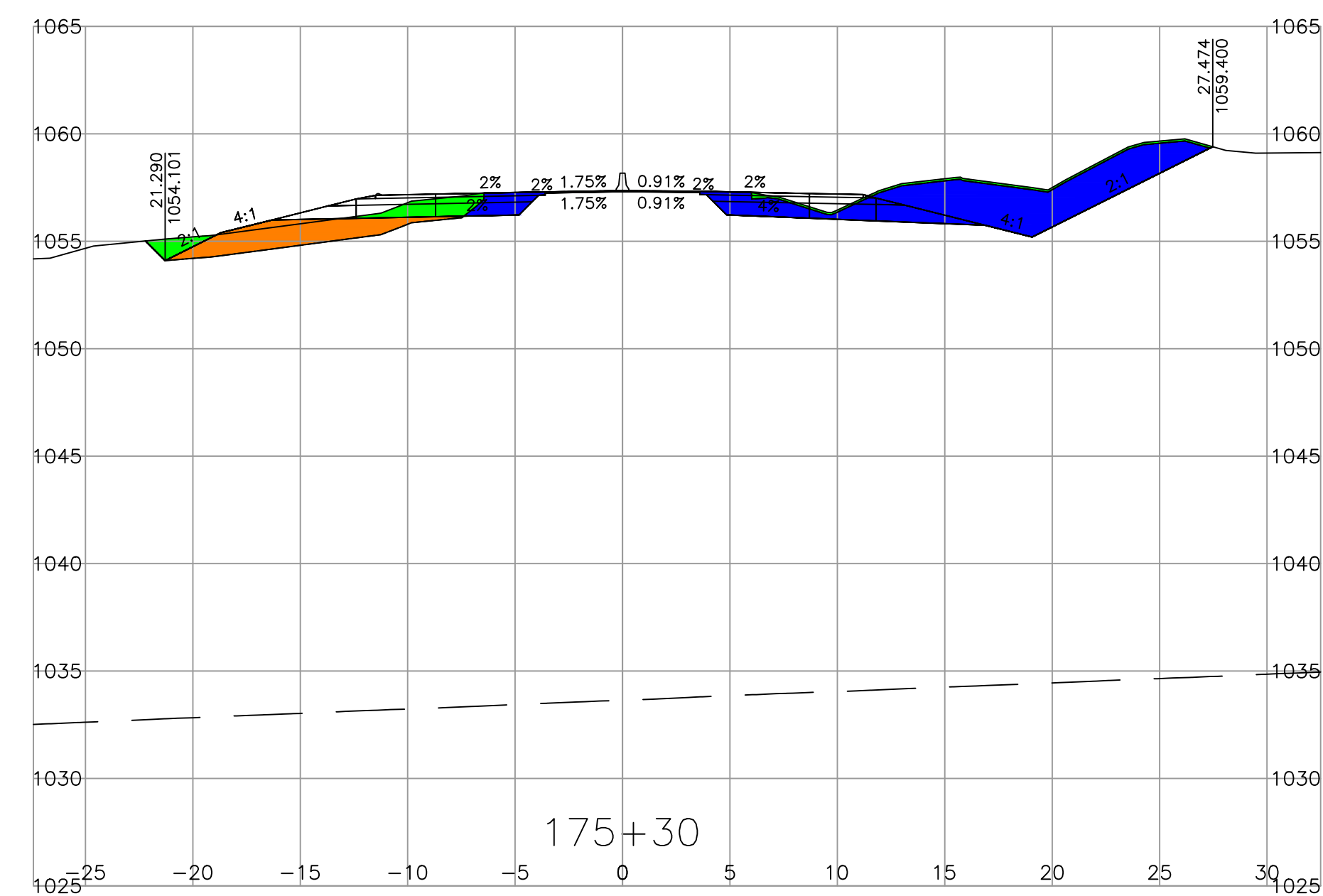
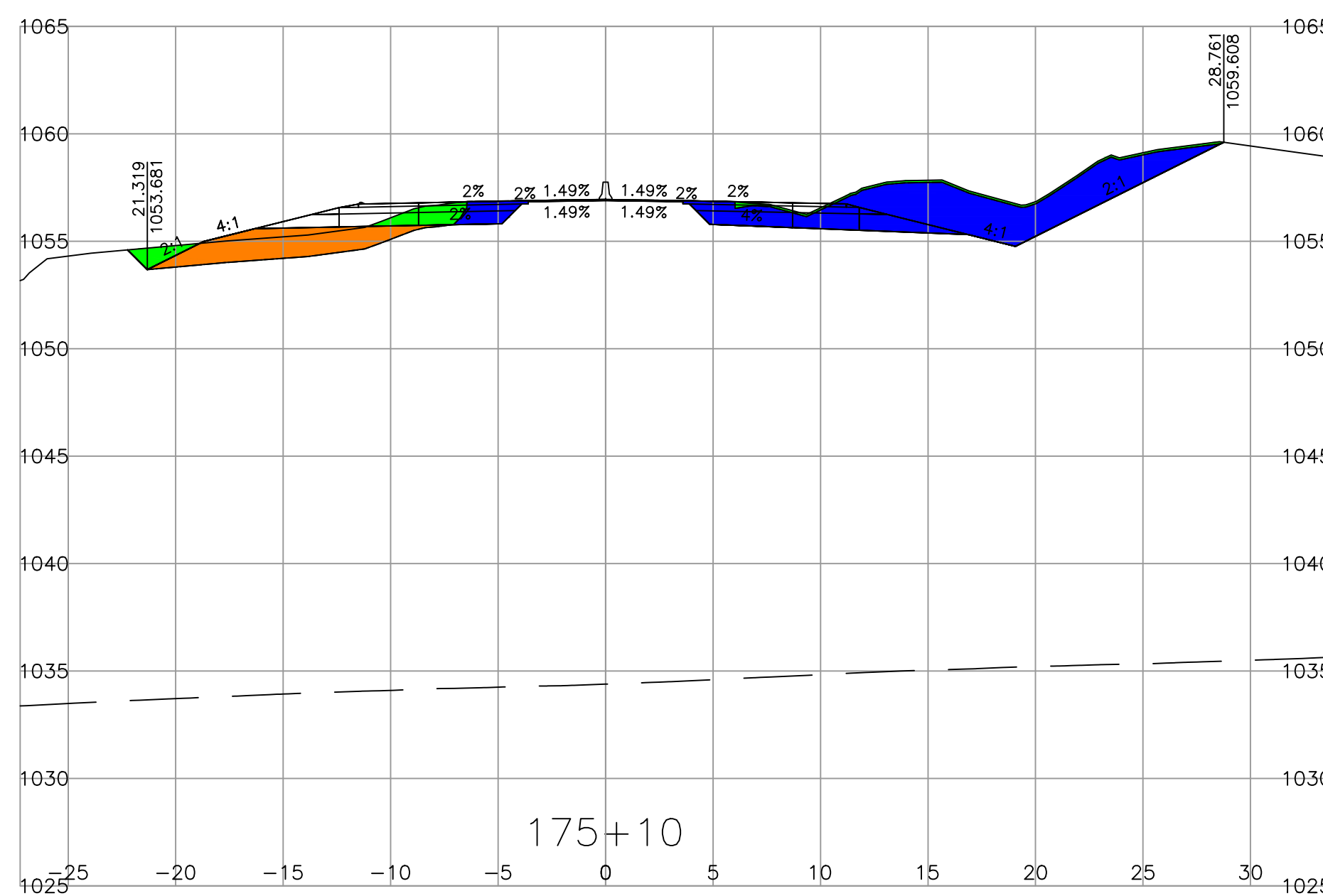
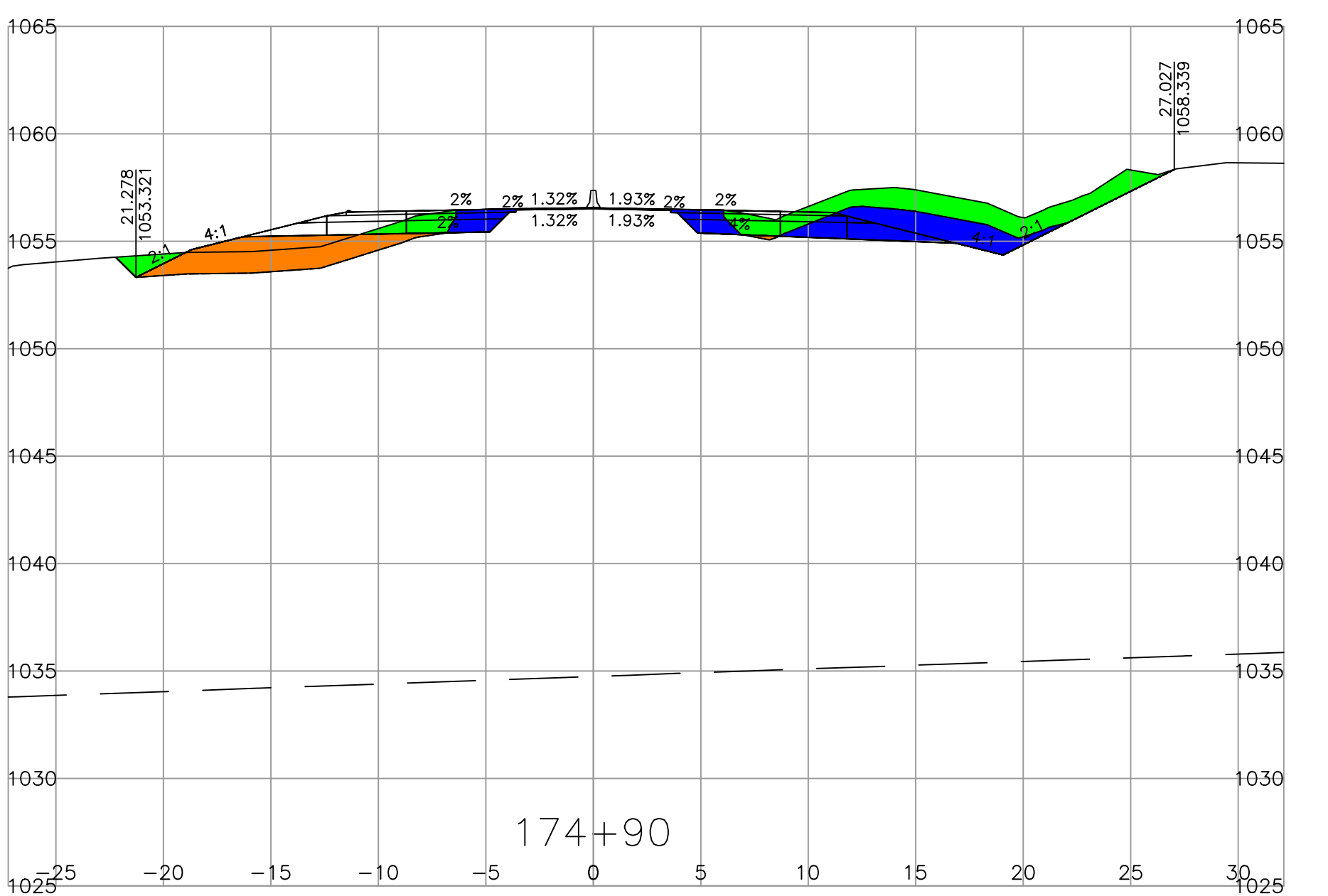
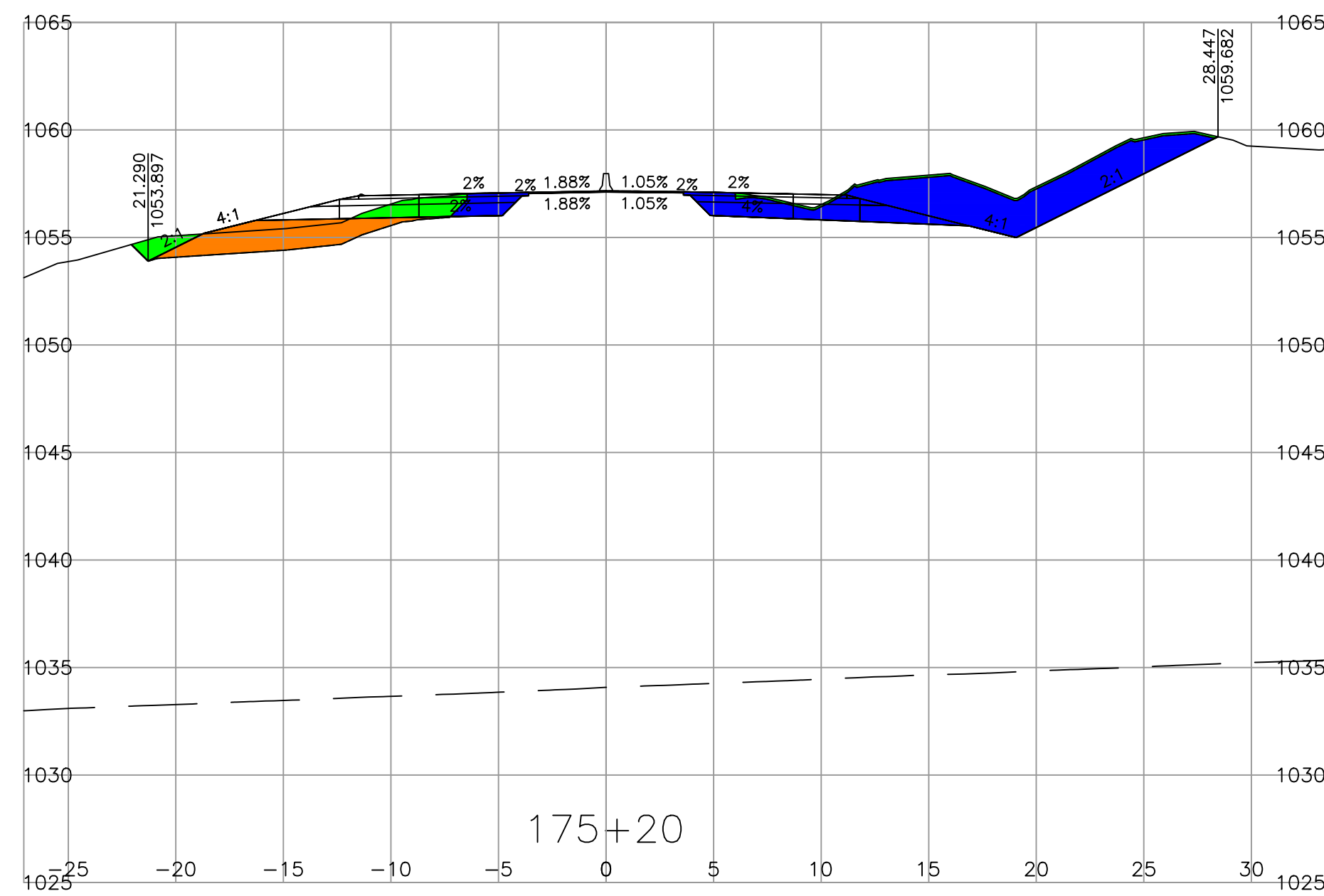
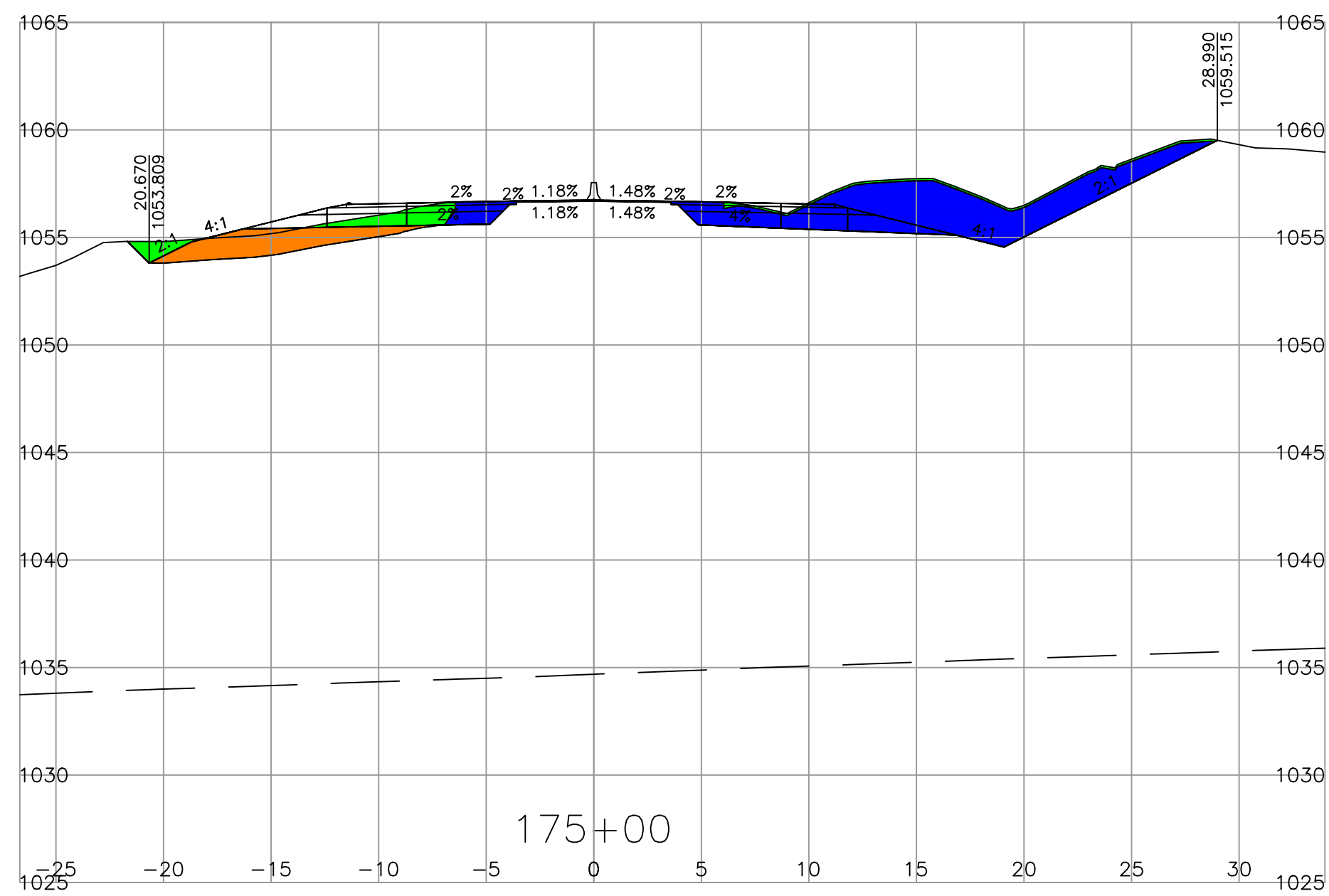
MINISTRY OF TRANSPORTATION AND INFRASTRUCTURE
SOUTHERN INTERIOR REGION
HIGHWAY ENGINEERING AND GEOMATICS

DESIGNED D. VAGT DATE 2023-11-20
 QUALITY CONTROL _____ DATE _____
 QUALITY ASSURANCE _____ DATE _____
 DRAWN D. VAGT DATE 2023-11-20

SENIOR DESIGNER _____
DATE _____

CROSS SECTIONS			
TRANS CANADA HIGHWAY SELKIRK MOUNTAIN 4 LANING			
FILE NUMBER	PROJECT NUMBER	REG	DRAWING NUMBER
	24583-0000	2	R2-1041-XS25
REV			

PLOT DATE: 2024/01/05 C:\Civil 3D Projects\Hwy 1_Selkirk Mountain 4-Laning_2018_(24583)\00-C3D-4_Laning\DesignModel\03_Corridors\L100A1SECT1.dwg



LEGEND
 STRIPPING █
 TYPE-A EXCAVATION █
 TYPE-D EXCAVATION █
 TYPE-D EMBANKMENT █

SCALE CAD FILENAME: L100A1SECT1
 PLOT DATE: 2024-01-05

REV	DATE	REVISIONS	NAME

BRITISH COLUMBIA
 MINISTRY OF TRANSPORTATION AND INFRASTRUCTURE
 SOUTHERN INTERIOR REGION
 HIGHWAY ENGINEERING AND GEOMATICS

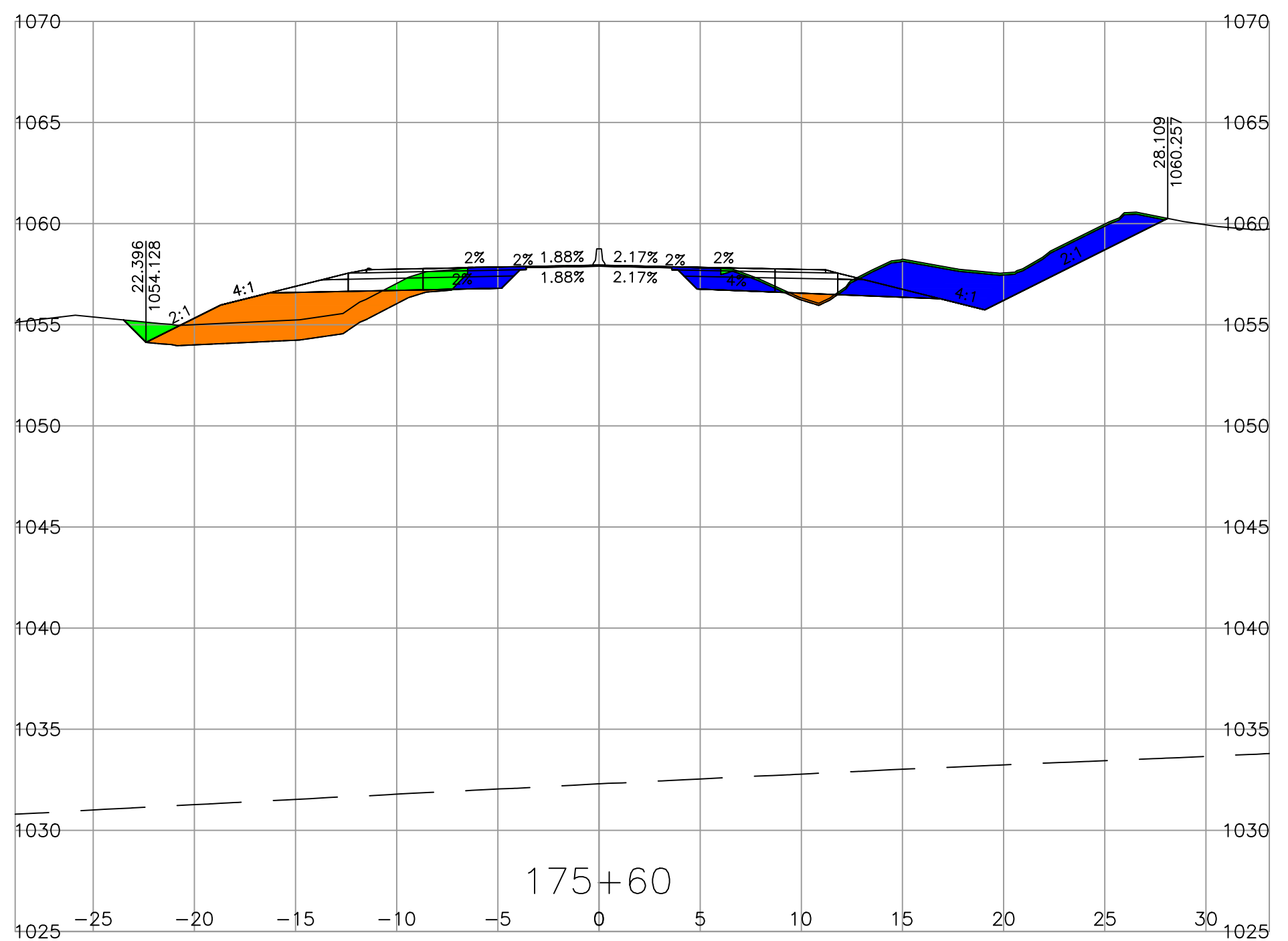
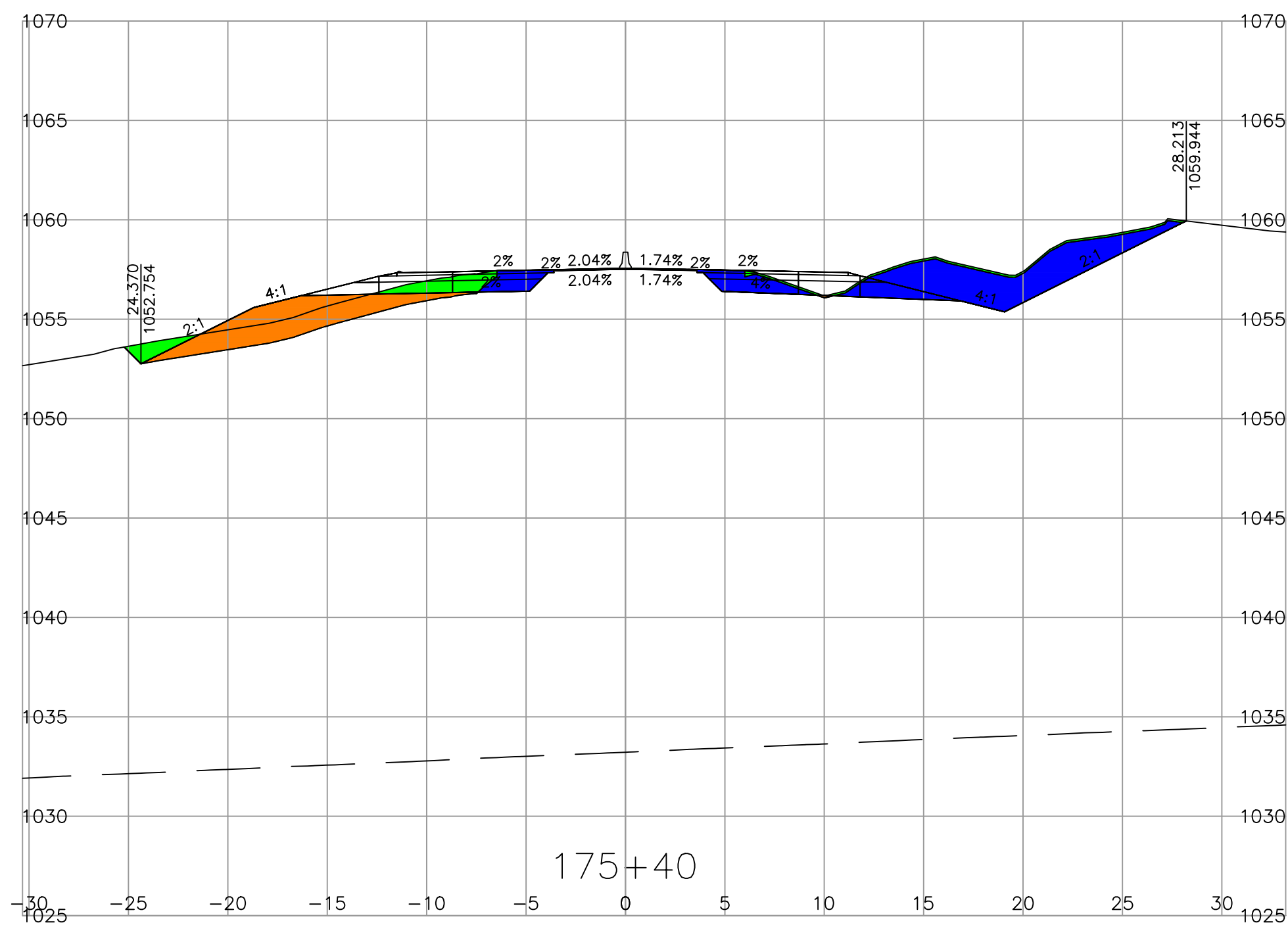
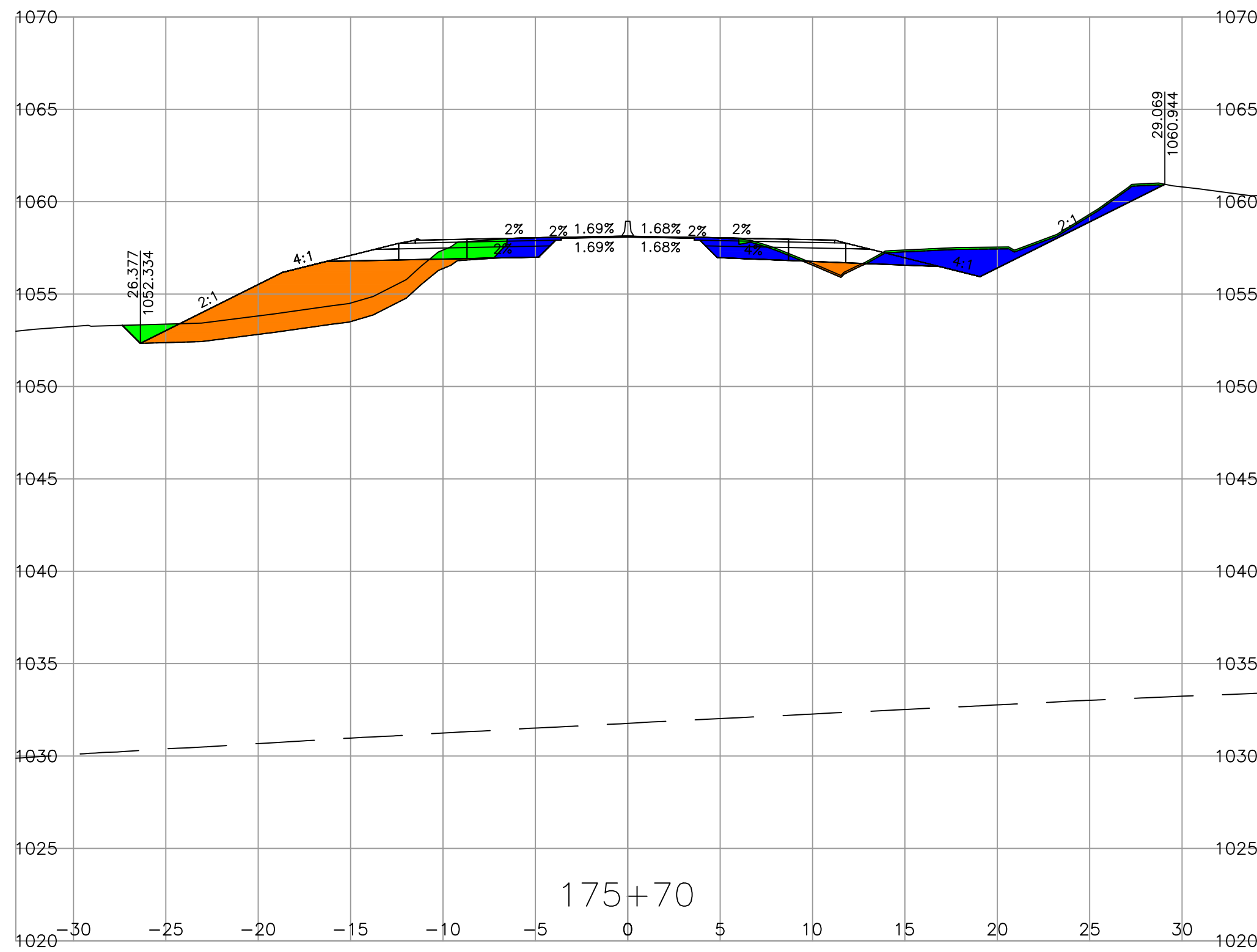
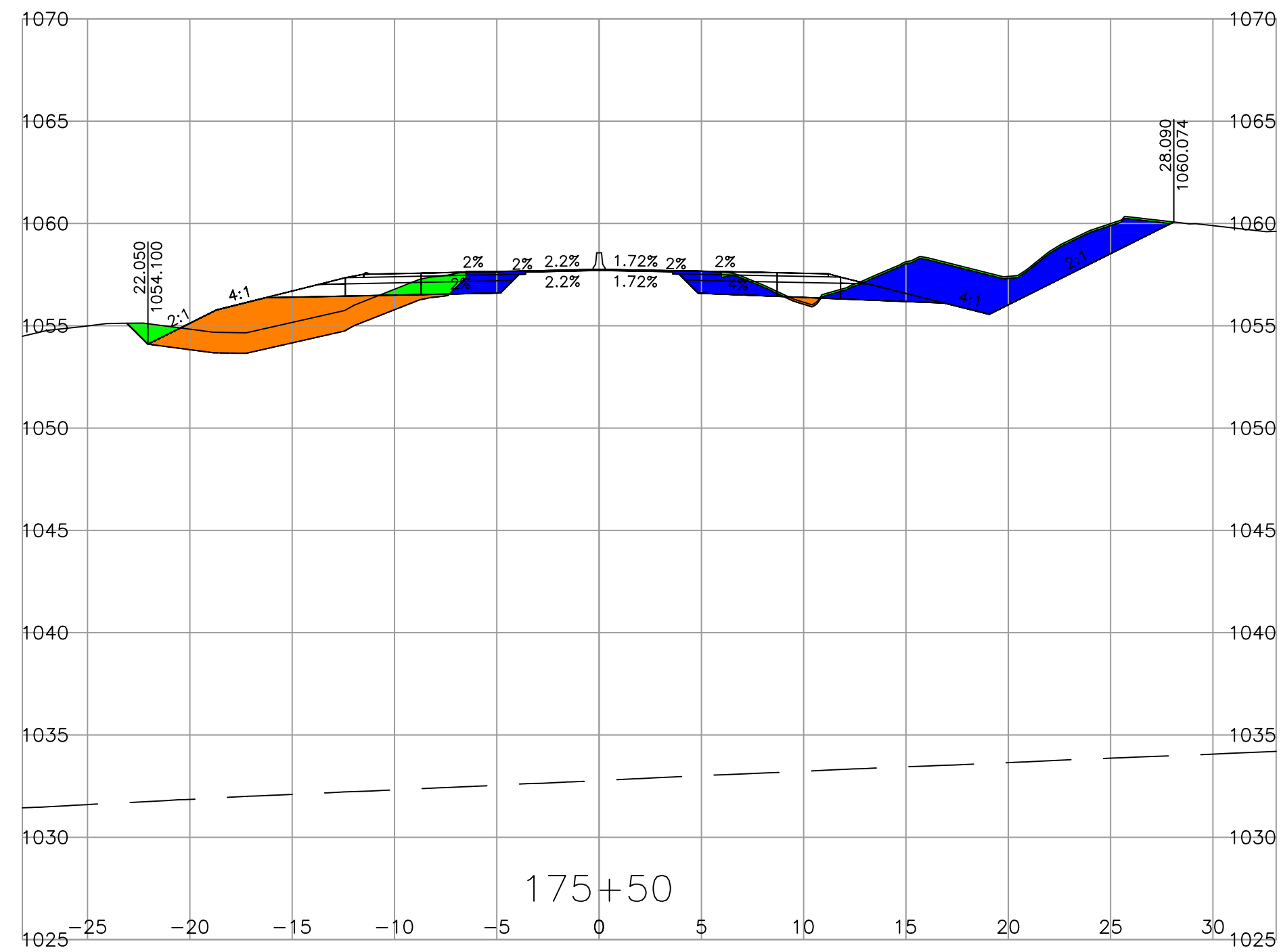
DESIGNED: D. VAGT DATE: 2023-11-20
 QUALITY CONTROL: DATE:
 QUALITY ASSURANCE: DATE:
 DRAWN: D. VAGT DATE: 2023-11-20

SENIOR DESIGNER: _____
 DATE: _____

CROSS SECTIONS
 TRANS CANADA HIGHWAY
 SELKIRK MOUNTAIN 4 LANING

FILE NUMBER	PROJECT NUMBER	REG	DRAWING NUMBER	REV
	24583-0000	2	R2-1041-XS26	

PLOT DATE: 2024/01/05 C:\Civil 3D Projects\Hwy 1_Selkirk Mountain 4-Laning_2018_(24583)\00-C3D-4-Laning\DesignModel\03_Corridors\L100A1SECT1.dwg



LEGEND
 STRIPPING █
 TYPE-A EXCAVATION █
 TYPE-D EXCAVATION █
 TYPE-D EMBANKMENT █

SCALE 0 2 1:250 12m

CAD FILENAME L100A1SECT1
 PLOT DATE 2024-01-05

REV	DATE	REVISIONS	NAME

BRITISH COLUMBIA MINISTRY OF TRANSPORTATION AND INFRASTRUCTURE
 SOUTHERN INTERIOR REGION
 HIGHWAY ENGINEERING AND GEOMATICS

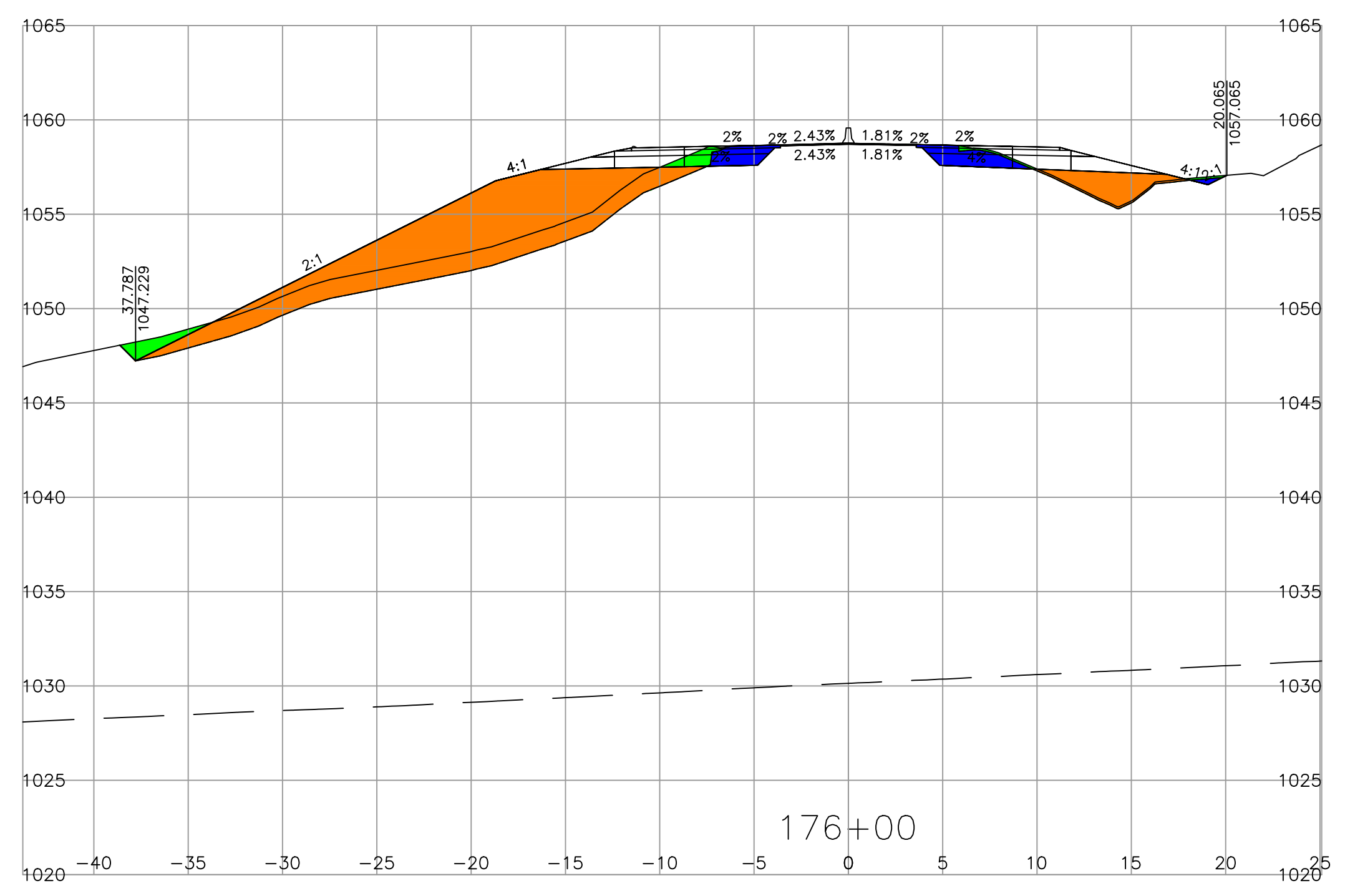
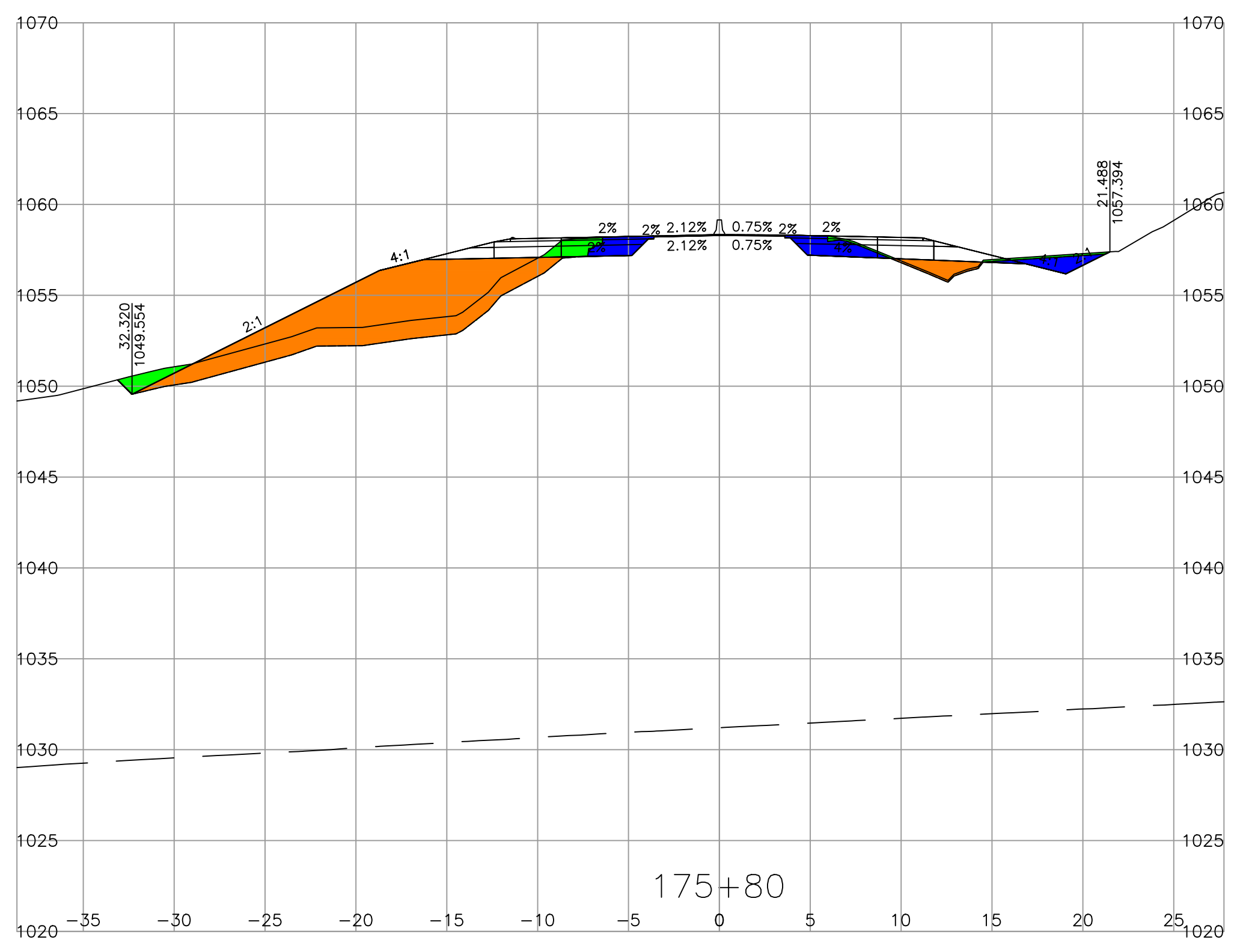
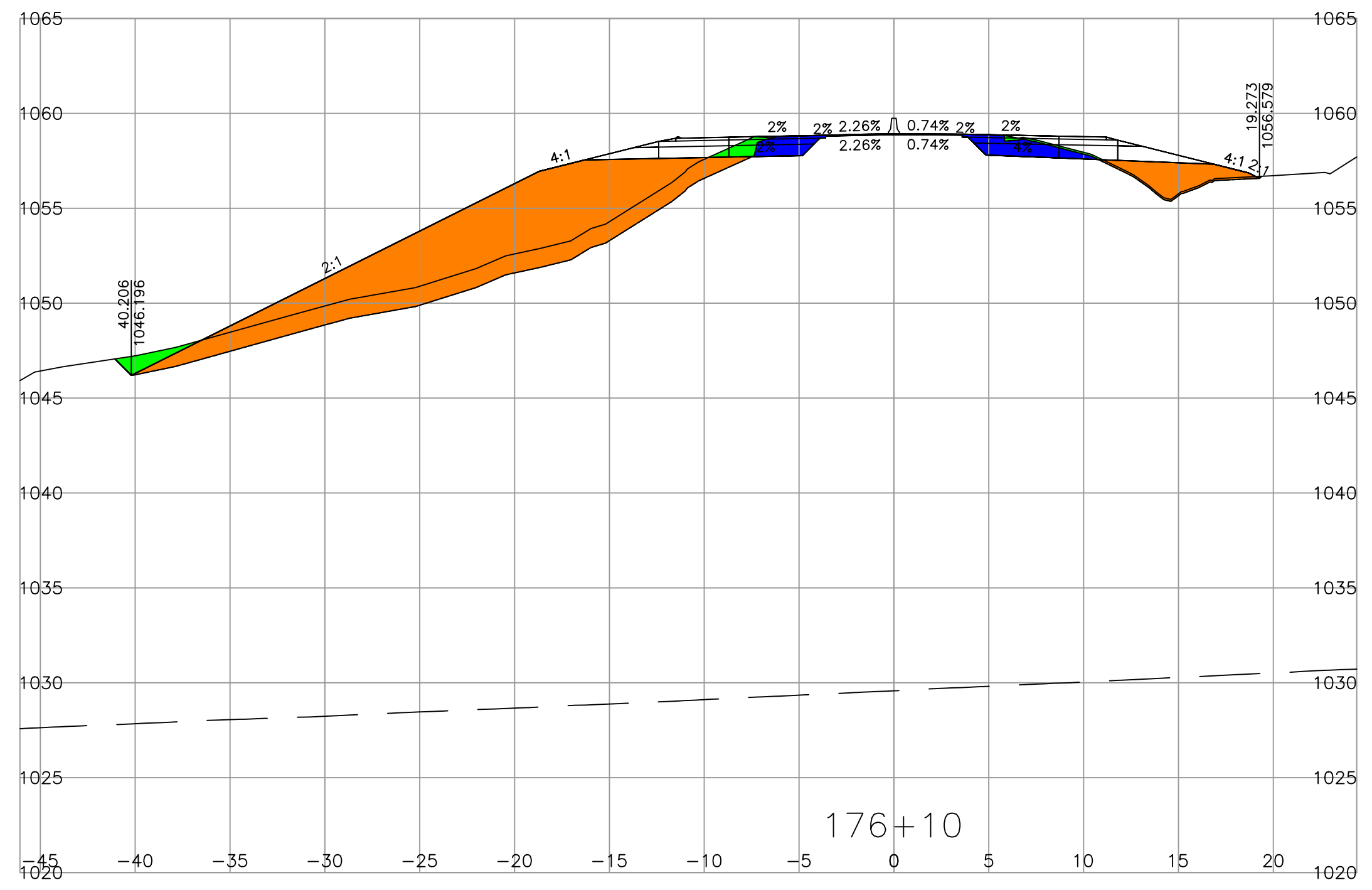
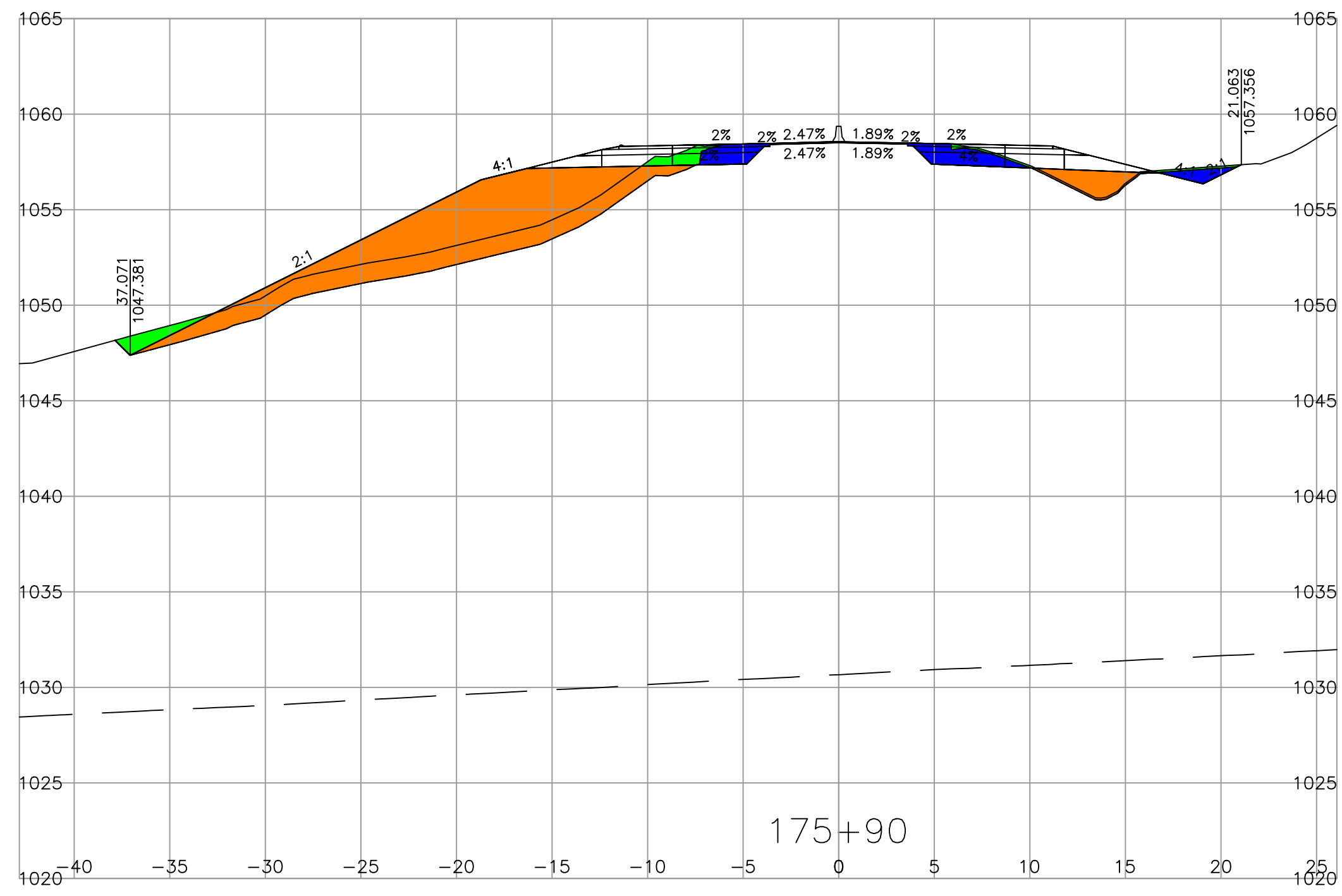
DESIGNED D. VAGT DATE 2023-11-20
 QUALITY CONTROL _____ DATE _____
 QUALITY ASSURANCE _____ DATE _____
 DRAWN D. VAGT DATE 2023-11-20

SENIOR DESIGNER _____
 DATE _____

CROSS SECTIONS
 TRANS CANADA HIGHWAY
 SELKIRK MOUNTAIN 4 LANING

FILE NUMBER	PROJECT NUMBER	REG	DRAWING NUMBER	REV
	24583-0000	2	R2-1041-XS27	

PLOT DATE: 2024/01/05 C:\Civil 3D Projects\Hwy 1_Selkirk Mountain 4-Laning_2018_(24583)\00-C3D-4 Laning\DesignModel\03_Corridors\L100A1SECT1.dwg



LEGEND

- STRIPPING █
- TYPE-A EXCAVATION █
- TYPE-D EXCAVATION █
- TYPE-D EMBANKMENT █

SCALE 0 2 1:250 12m

CAD FILENAME: L100A1SECT1

PLOT DATE: 2024-01-05

REV	DATE	REVISIONS	NAME

BRITISH COLUMBIA

MINISTRY OF TRANSPORTATION AND INFRASTRUCTURE
SOUTHERN INTERIOR REGION
HIGHWAY ENGINEERING AND GEOMATICS

DESIGNED: D. VAGT DATE: 2023-11-20

QUALITY CONTROL: DATE: _____

QUALITY ASSURANCE: DATE: _____

DRAWN: D. VAGT DATE: 2023-11-20

SENIOR DESIGNER: _____

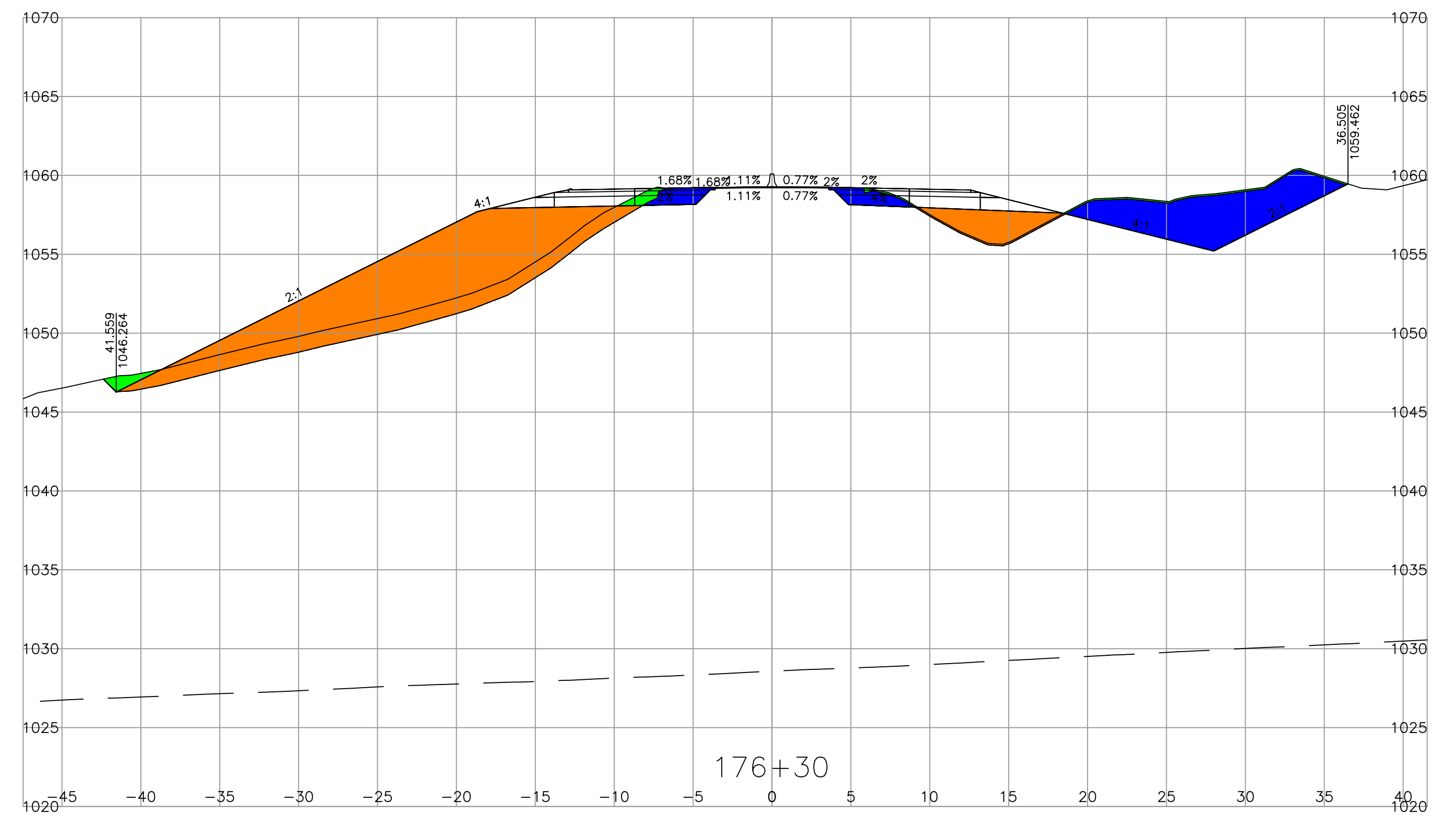
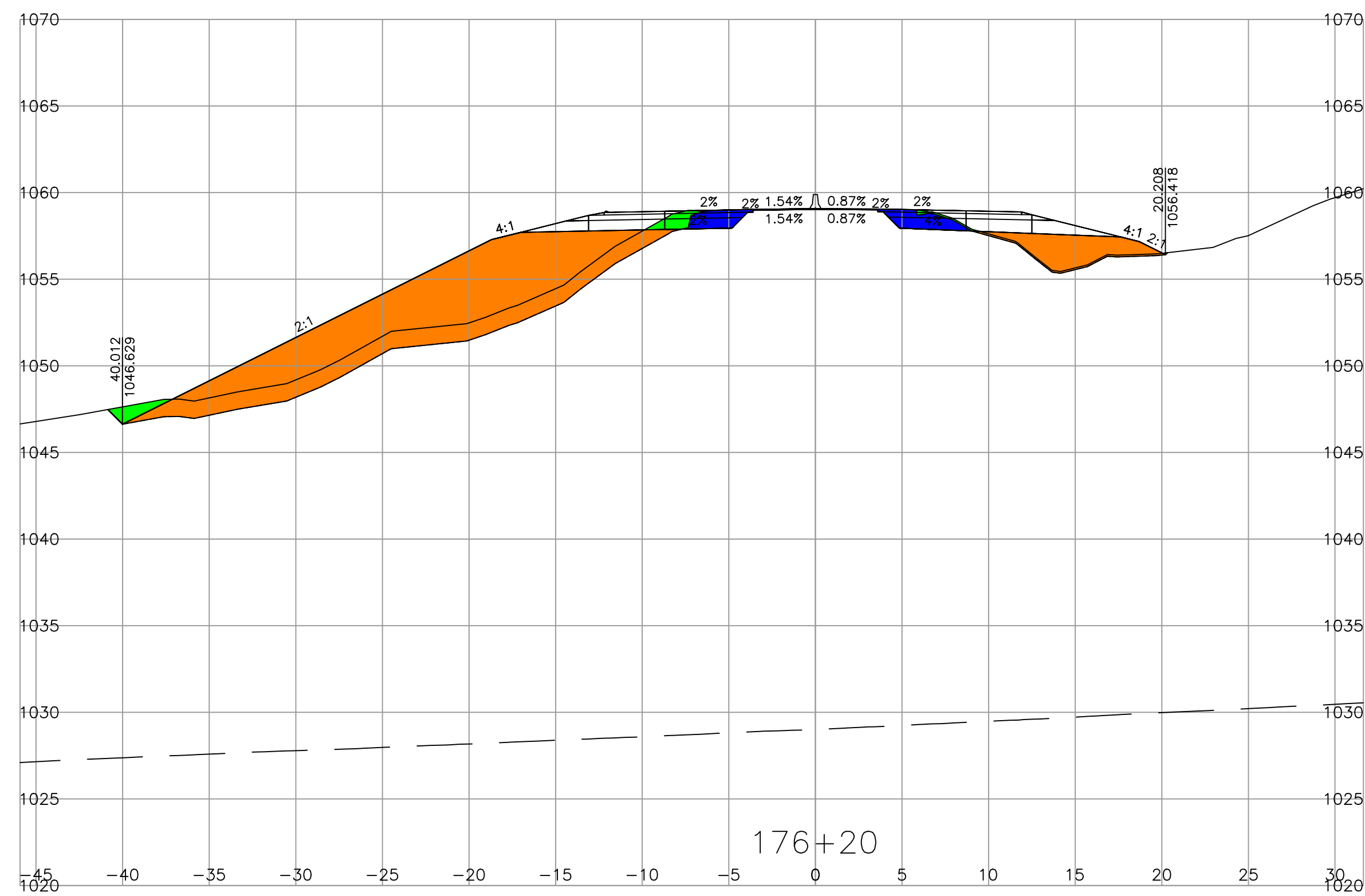
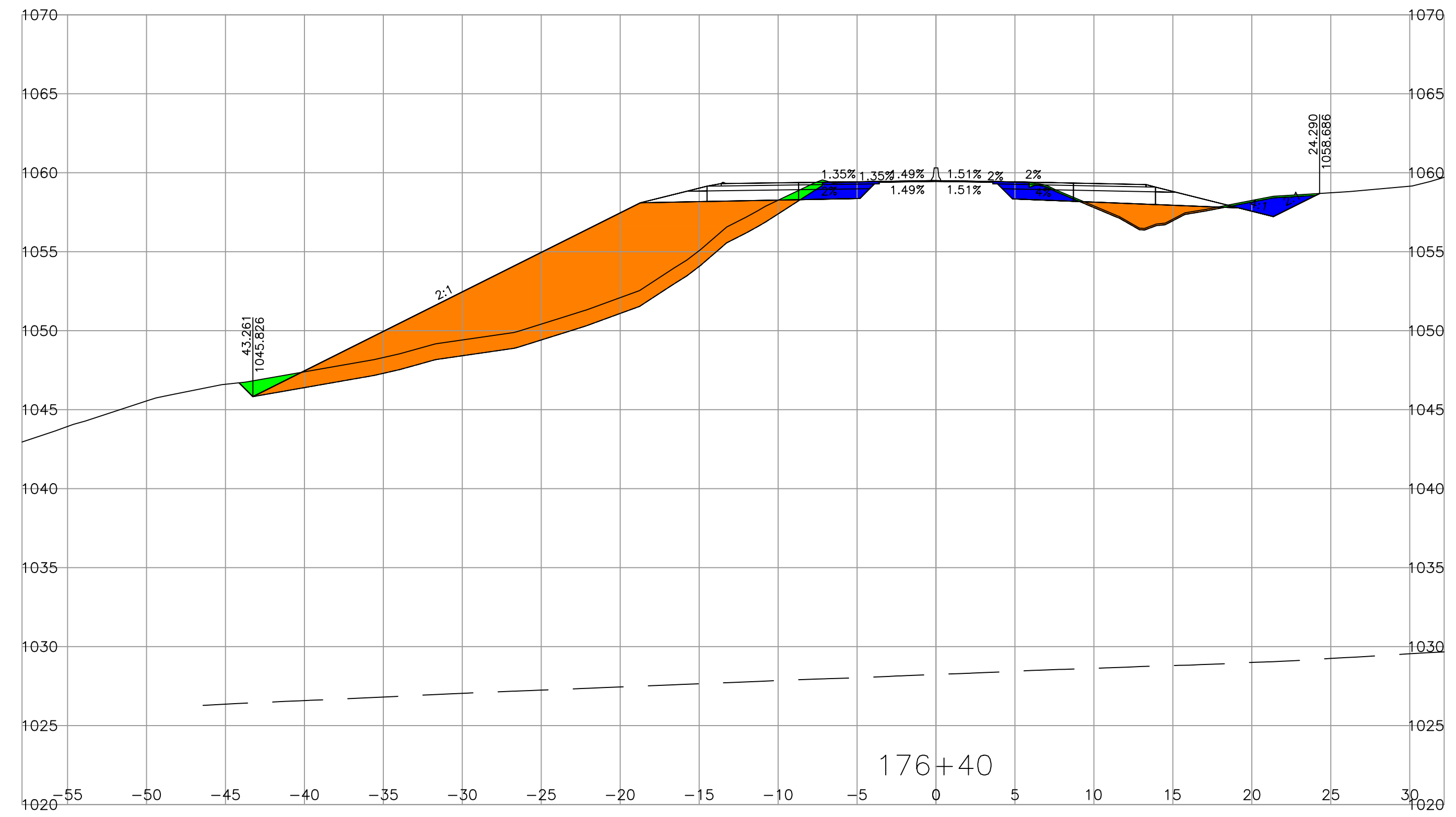
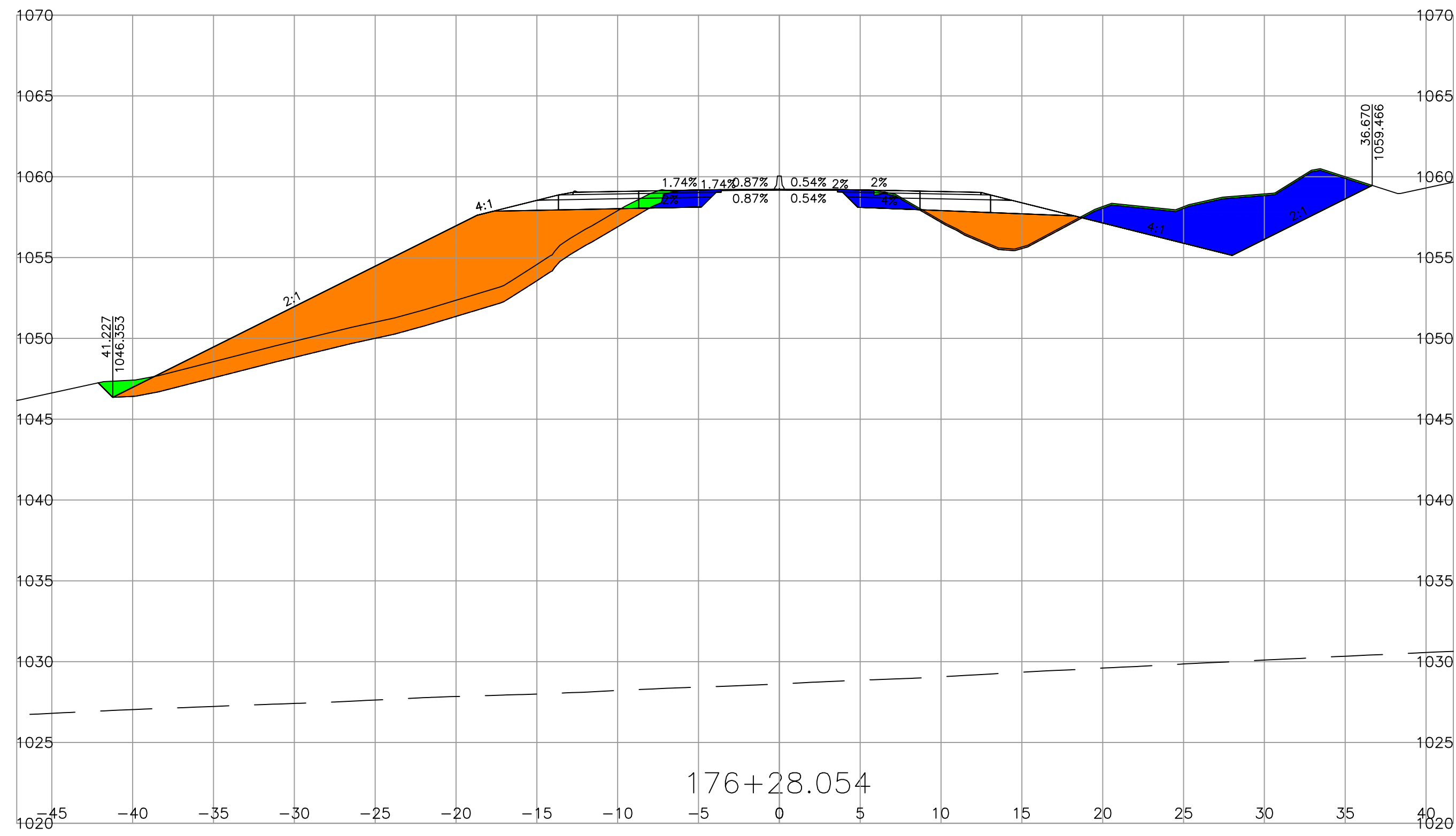
DATE: _____

CROSS SECTIONS

TRANS CANADA HIGHWAY
SELKIRK MOUNTAIN 4 LANING

FILE NUMBER	PROJECT NUMBER	REG	DRAWING NUMBER	REV
	24583-0000	2	R2-1041-XS28	

PLOT DATE: 2024/01/05 C:\Civil 3D Projects\Hwy 1_Selkirk Mountain 4-Laning_Mountain 4-Laning_2018_(24583)\00-C3D-4_Laning_DesignModel\03_Corridors\L100A1SECT1.dwg



LEGEND

STRIPPING	
TYPE-A EXCAVATION	
TYPE-D EXCAVATION	
TYPE-D EMBANKMENT	

SCALE		0 2 1:250 12m	
CAD FILENAME		L100A1SECT1	
PLOT DATE		2024-01-05	
REV	DATE	REVISIONS	NAME

BRITISH COLUMBIA

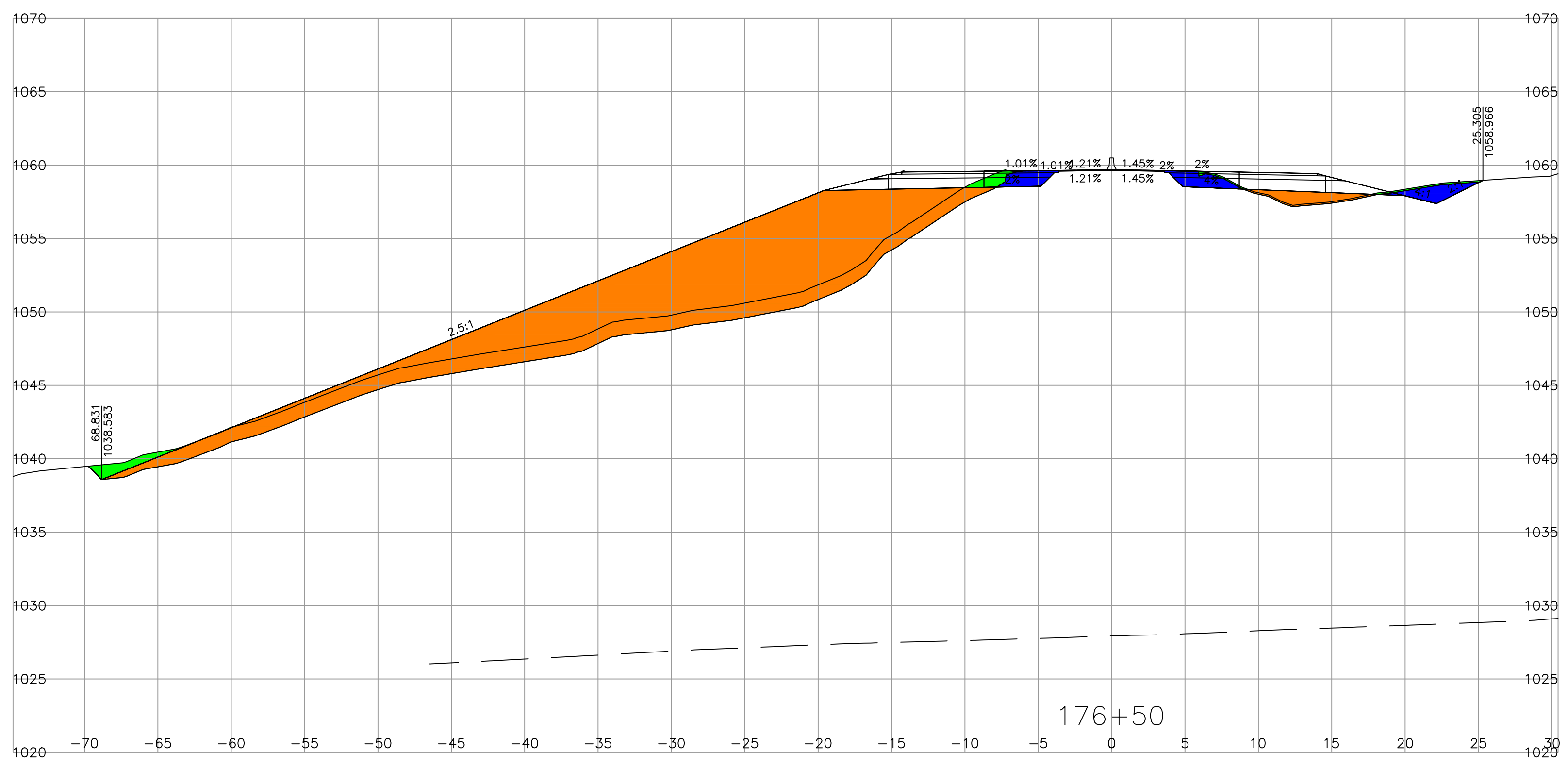
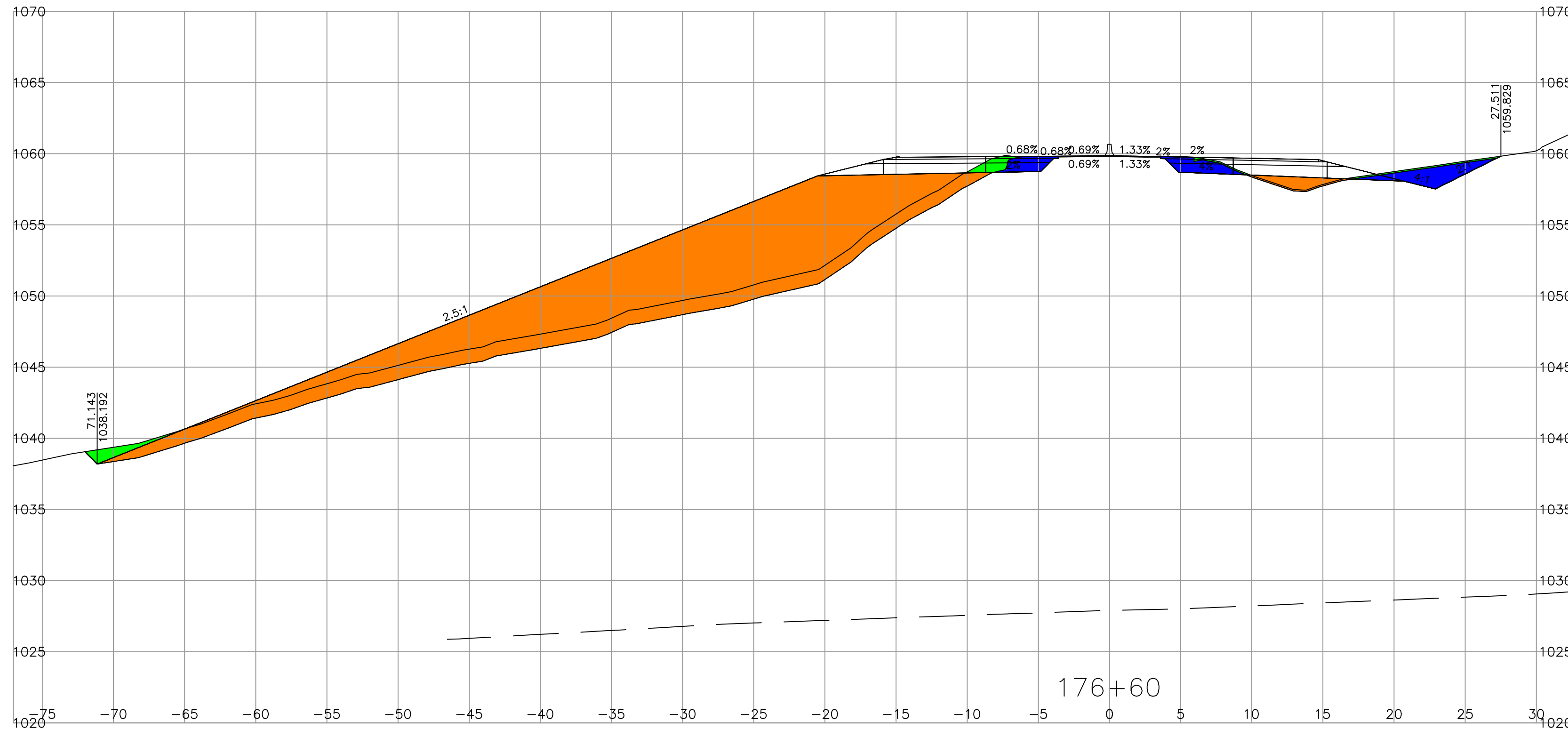
MINISTRY OF TRANSPORTATION AND INFRASTRUCTURE
SOUTHERN INTERIOR REGION
HIGHWAY ENGINEERING AND GEOMATICS

DESIGNED D. VAGT DATE 2023-11-20
 QUALITY CONTROL _____ DATE _____
 QUALITY ASSURANCE _____ DATE _____
 DRAWN D. VAGT DATE 2023-11-20

SENIOR DESIGNER _____
DATE _____

CROSS SECTIONS			
TRANS CANADA HIGHWAY SELKIRK MOUNTAIN 4 LANING			
FILE NUMBER	PROJECT NUMBER	REG	DRAWING NUMBER
	24583-0000	2	R2-1041-XS29
			REV

PLOT DATE: 2024/01/05 C:\Civil 3D Projects\Hwy 1_Selkirk Mountain 4-Laning_2018_(24583)\00-C3D-4_Laning\DesignModel\03_Corridors\L100A1SECT1.dwg



LEGEND

STRIPPING	█
TYPE-A EXCAVATION	█
TYPE-D EXCAVATION	█
TYPE-D EMBANKMENT	█

SCALE		0 2 1:250 12m	
CAD FILENAME		L100A1SECT1	
PLOT DATE		2024-01-05	
REV	DATE	REVISIONS	NAME

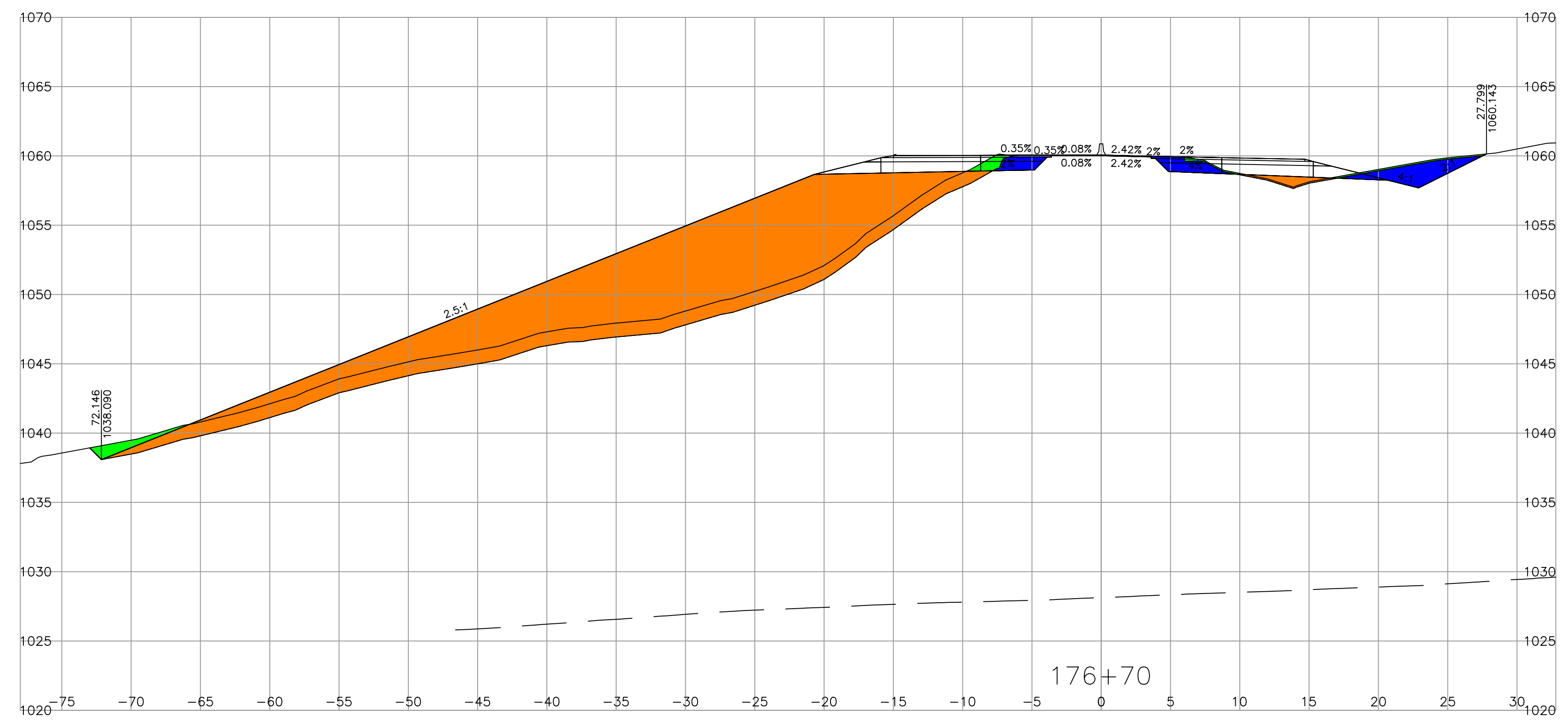
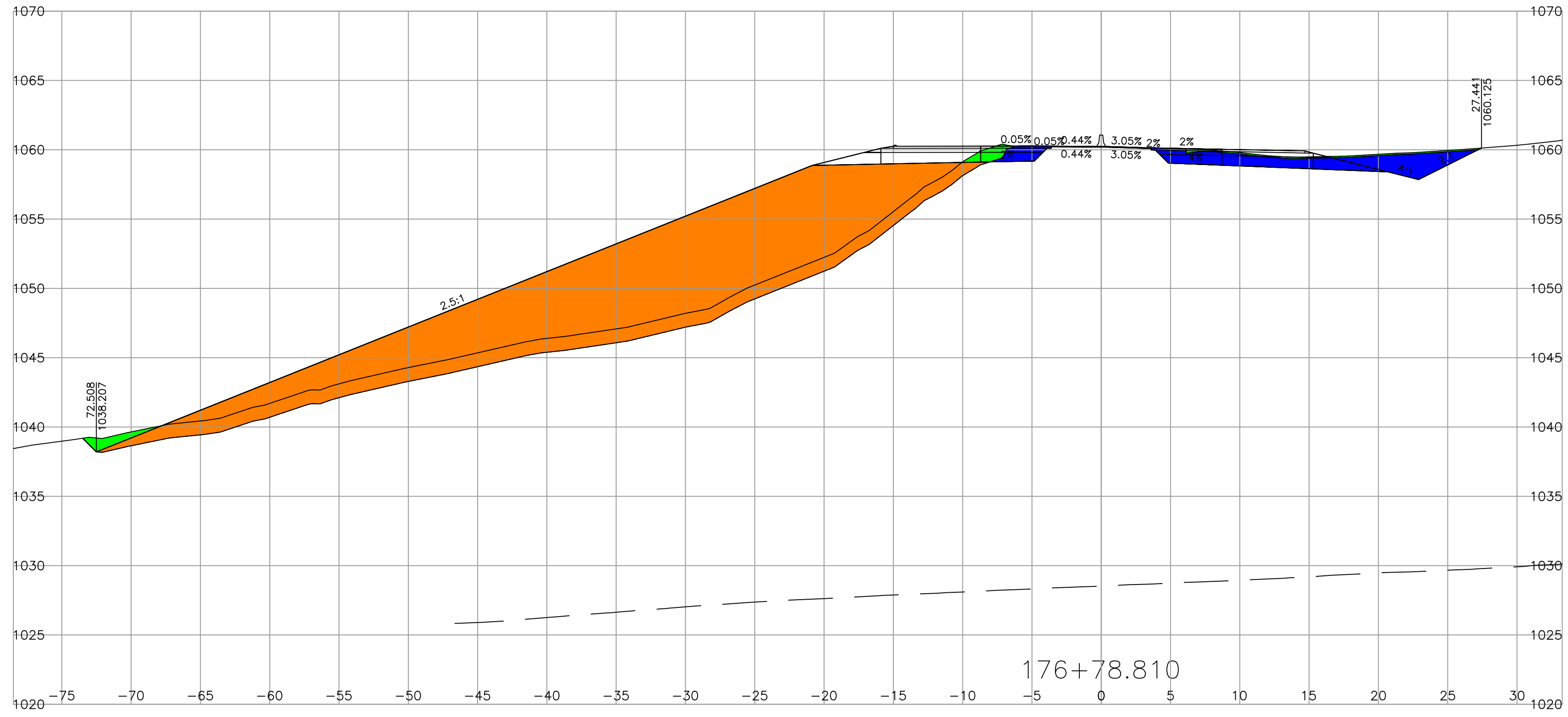
**MINISTRY OF TRANSPORTATION
AND INFRASTRUCTURE**

SOUTHERN INTERIOR REGION
HIGHWAY ENGINEERING AND GEOMATICS

DESIGNED	D. VAGT	DATE	2023-11-20
QUALITY CONTROL		DATE	
QUALITY ASSURANCE		DATE	
DRAWN	D. VAGT	DATE	2023-11-20

CROSS SECTIONS				
TRANS CANADA HIGHWAY SELKIRK MOUNTAIN 4 LANING				
FILE NUMBER	PROJECT NUMBER	REG	DRAWING NUMBER	REV
	24583-0000	2	R2-1041-XS30	

PLOT DATE: 2024/01/05 C:\Civil 3D Projects\Hwy 1_Selkirk Mountain 4-Laning_2018_(24583)\00-C3D-4_Laning\DesignModel\03_Corridors\L100A1SECT1.dwg



LEGEND

STRIPPING	█
TYPE-A EXCAVATION	█
TYPE-D EXCAVATION	█
TYPE-D EMBANKMENT	█

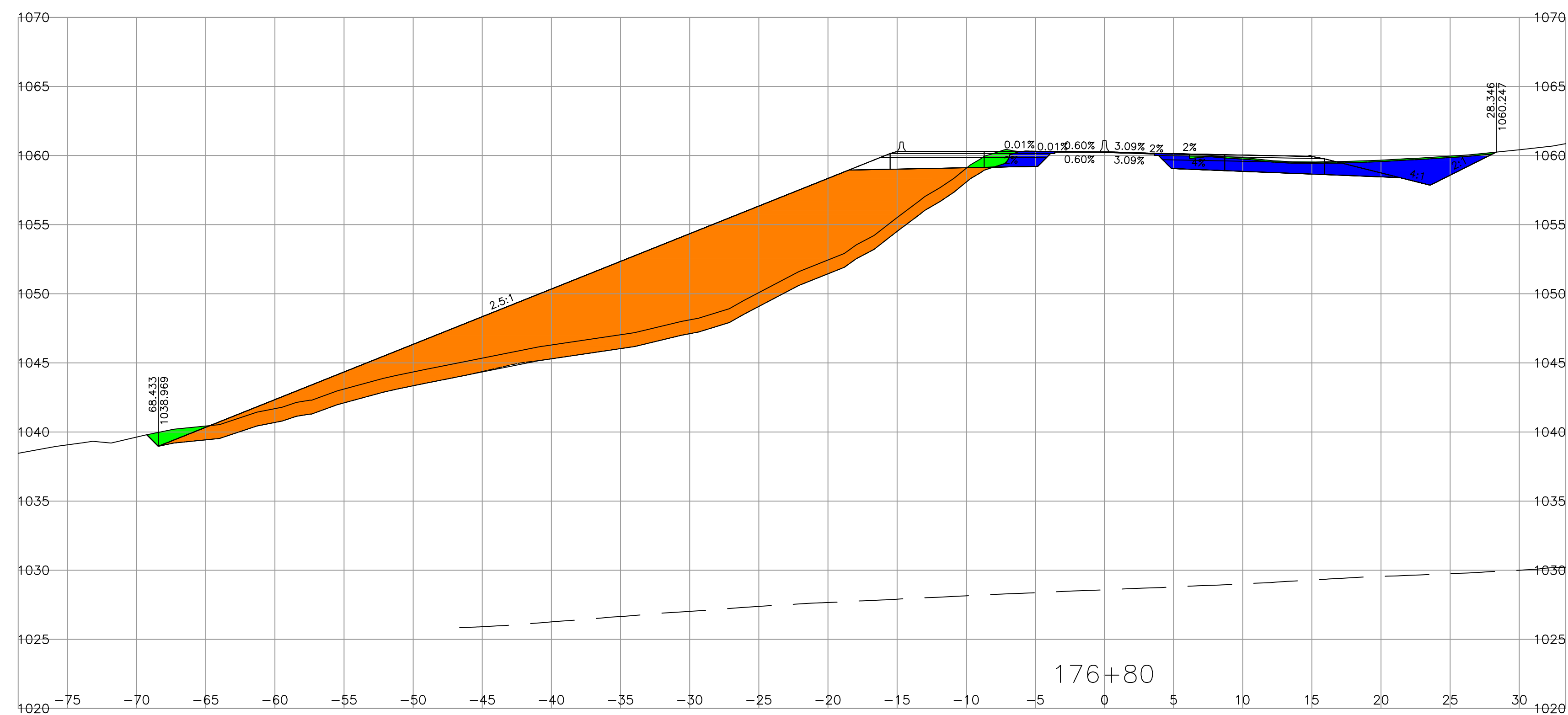
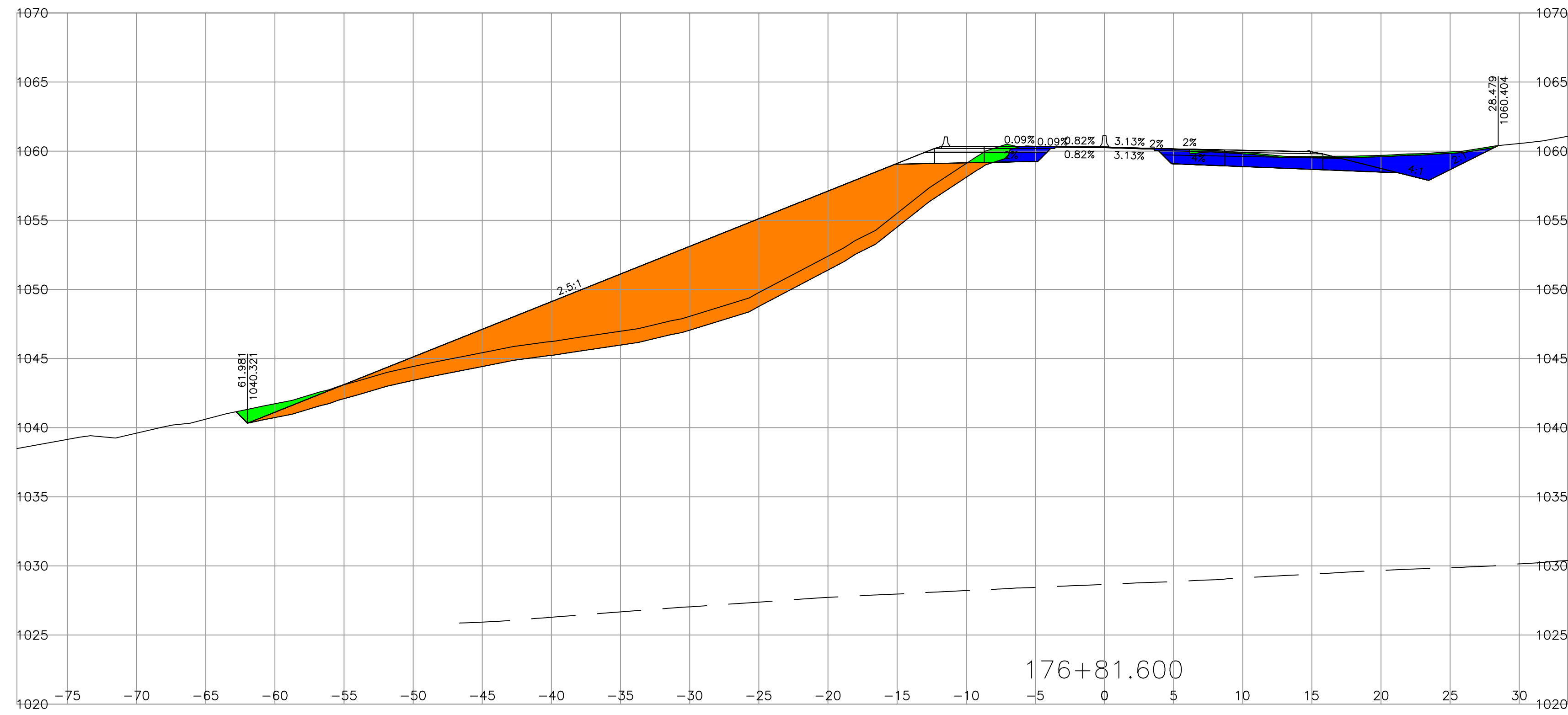
SCALE		0 2 1:250 12m	
CAD FILENAME		L100A1SECT1	
PLOT DATE		2024-01-05	
REV	DATE	REVISIONS	NAME

MINISTRY OF TRANSPORTATION AND INFRASTRUCTURE
SOUTHERN INTERIOR REGION
HIGHWAY ENGINEERING AND GEOMATICS

DESIGNED	D. VAGT	DATE	2023-11-20
QUALITY CONTROL		DATE	
QUALITY ASSURANCE		DATE	
DRAWN	D. VAGT	DATE	2023-11-20

CROSS SECTIONS				
TRANS CANADA HIGHWAY SELKIRK MOUNTAIN 4 LANING				
FILE NUMBER	PROJECT NUMBER	REG	DRAWING NUMBER	REV
	24583-0000	2	R2-1041-XS31	


PLOT DATE: 2024/01/05 C:\Civil 3D Projects\Hwy 1_Selkirk Mountain 4-Laning_Mountain 4-Laning_2018_(24583)\00-C3D-4_Laning\DesignModel\03_Corridors\L100A1SECT1.dwg



LEGEND

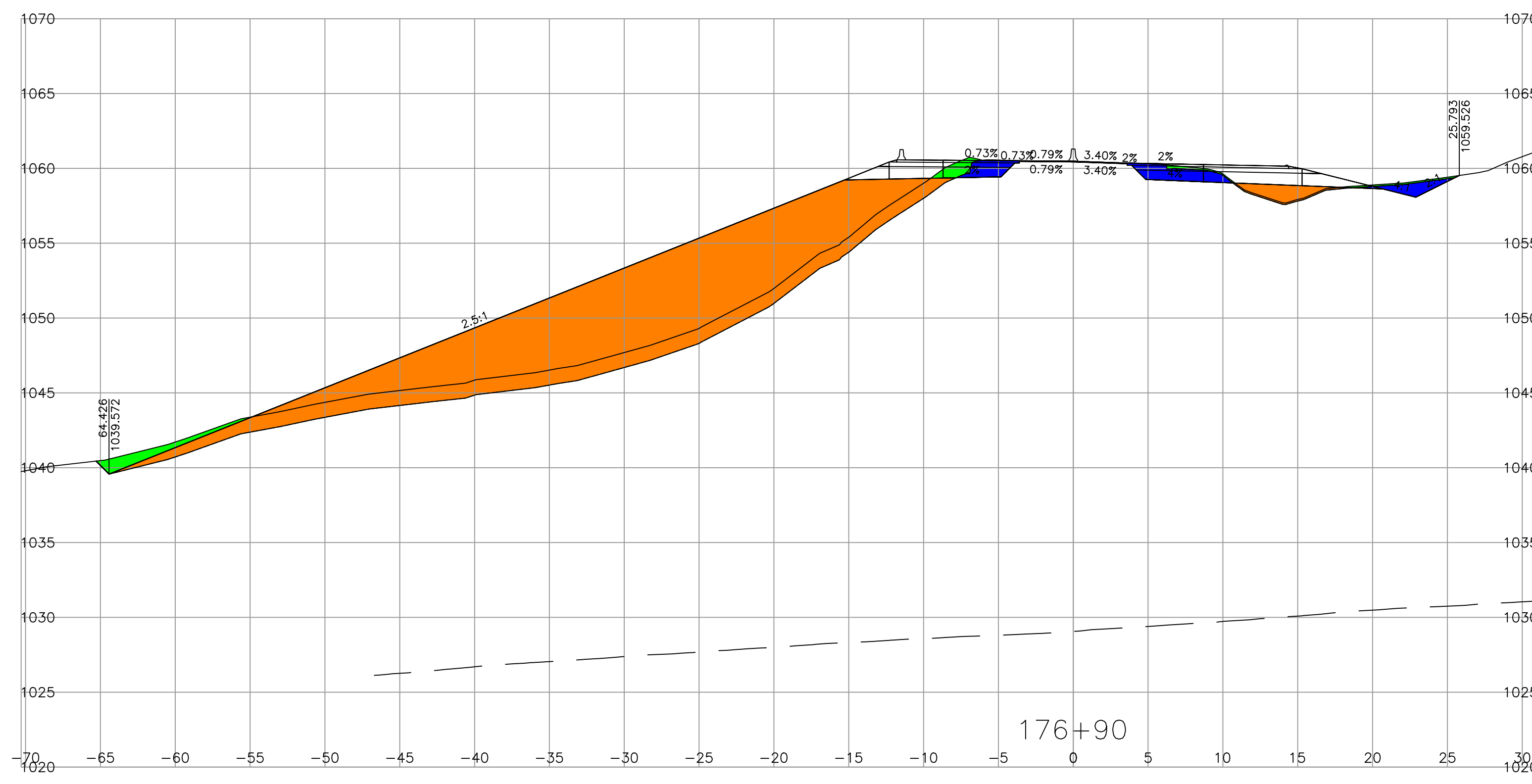
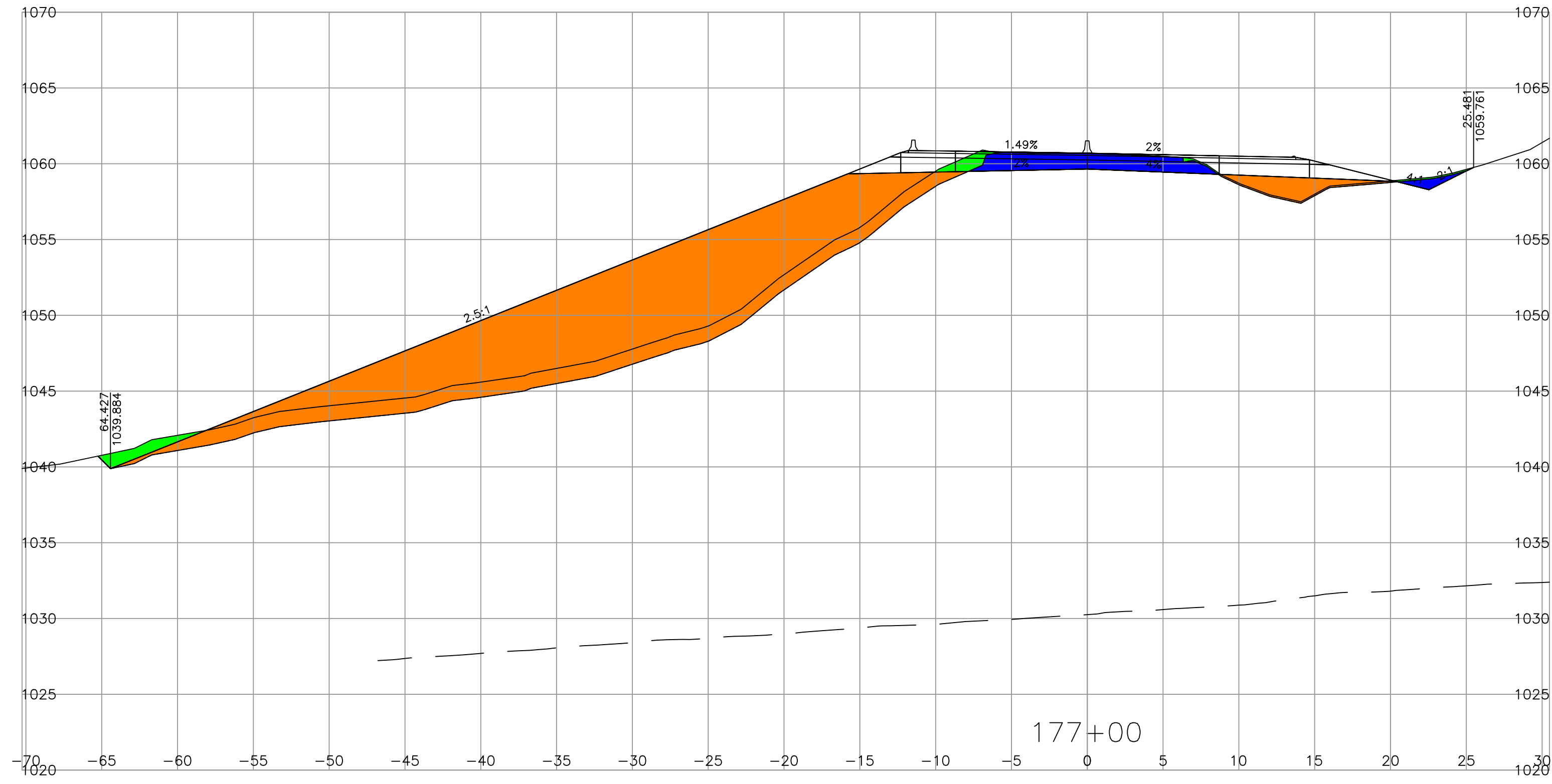
STRIPPING	█
TYPE-A EXCAVATION	█
TYPE-D EXCAVATION	█
TYPE-D EMBANKMENT	█

SCALE		0 2 1:250 12m	
CAD FILENAME		L100A1SECT1	
PLOT DATE		2024-01-05	
REV	DATE	REVISIONS	NAME

 MINISTRY OF TRANSPORTATION AND INFRASTRUCTURE SOUTHERN INTERIOR REGION HIGHWAY ENGINEERING AND GEOMATICS	DESIGNED <u>D. VAGT</u> DATE <u>2023-11-20</u> QUALITY CONTROL _____ DATE _____ QUALITY ASSURANCE _____ DATE _____ DRAWN <u>D. VAGT</u> DATE <u>2023-11-20</u>
	SENIOR DESIGNER _____ DATE _____

CROSS SECTIONS				
TRANS CANADA HIGHWAY SELKIRK MOUNTAIN 4 LANING				
FILE NUMBER	PROJECT NUMBER	REG	DRAWING NUMBER	REV
	24583-0000	2	R2-1041-XS32	

PLOT DATE: 2024/01/05 C:\Civil 3D Projects\Hwy 1_Selkirk Mountain 4-Laning_2018_(24583)\00-C3D-4_Laning\DesignModel\03_Corridors\L100A1SECT1.dwg




LEGEND

STRIPPING	█
TYPE-A EXCAVATION	█
TYPE-D EXCAVATION	█
TYPE-D EMBANKMENT	█

SCALE 0 2 1:250 12m

CAD FILENAME: L100A1SECT1
PLOT DATE: 2024-01-05

REV	DATE	REVISIONS	NAME



MINISTRY OF TRANSPORTATION AND INFRASTRUCTURE
SOUTHERN INTERIOR REGION
HIGHWAY ENGINEERING AND GEOMATICS

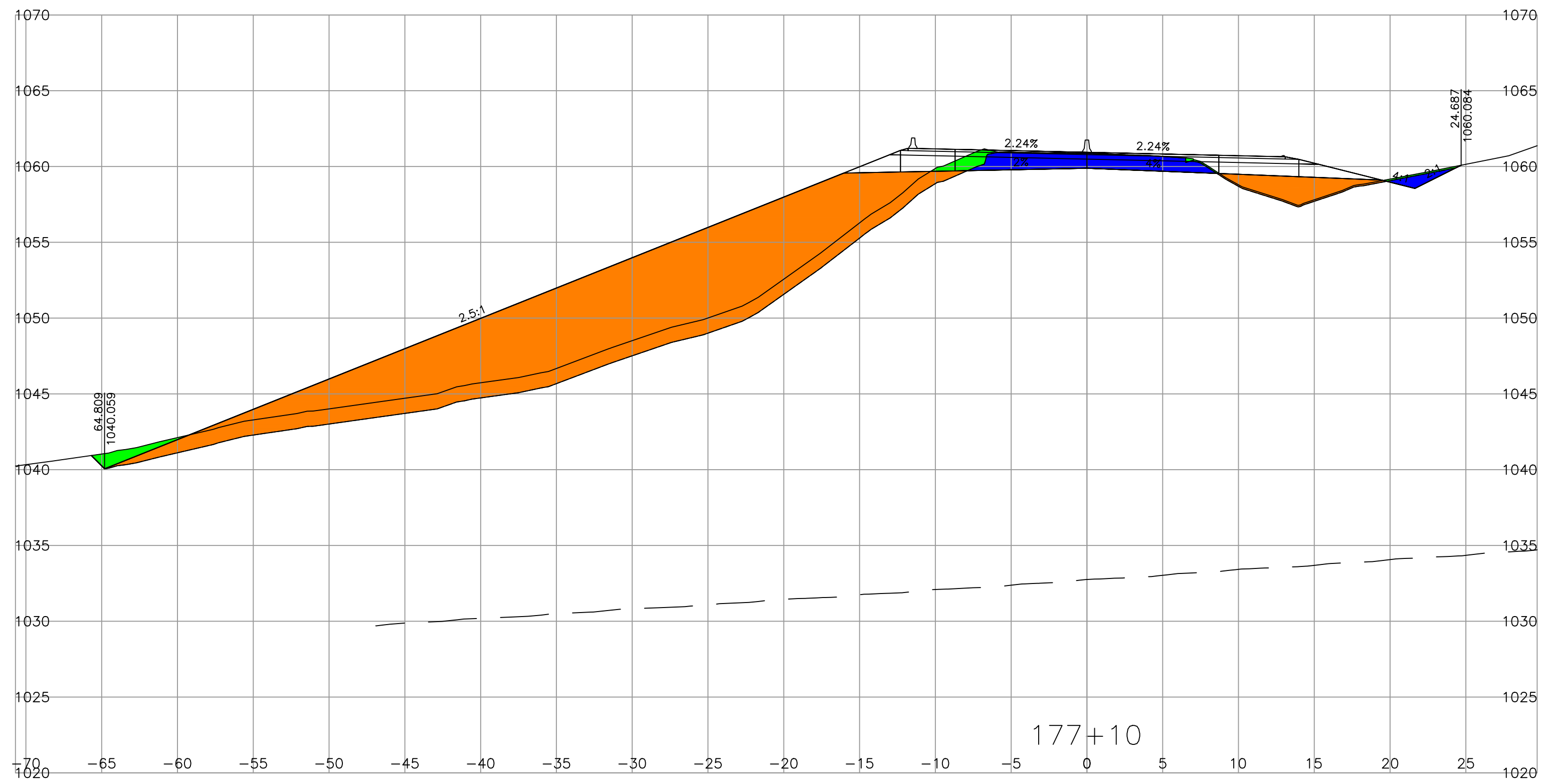
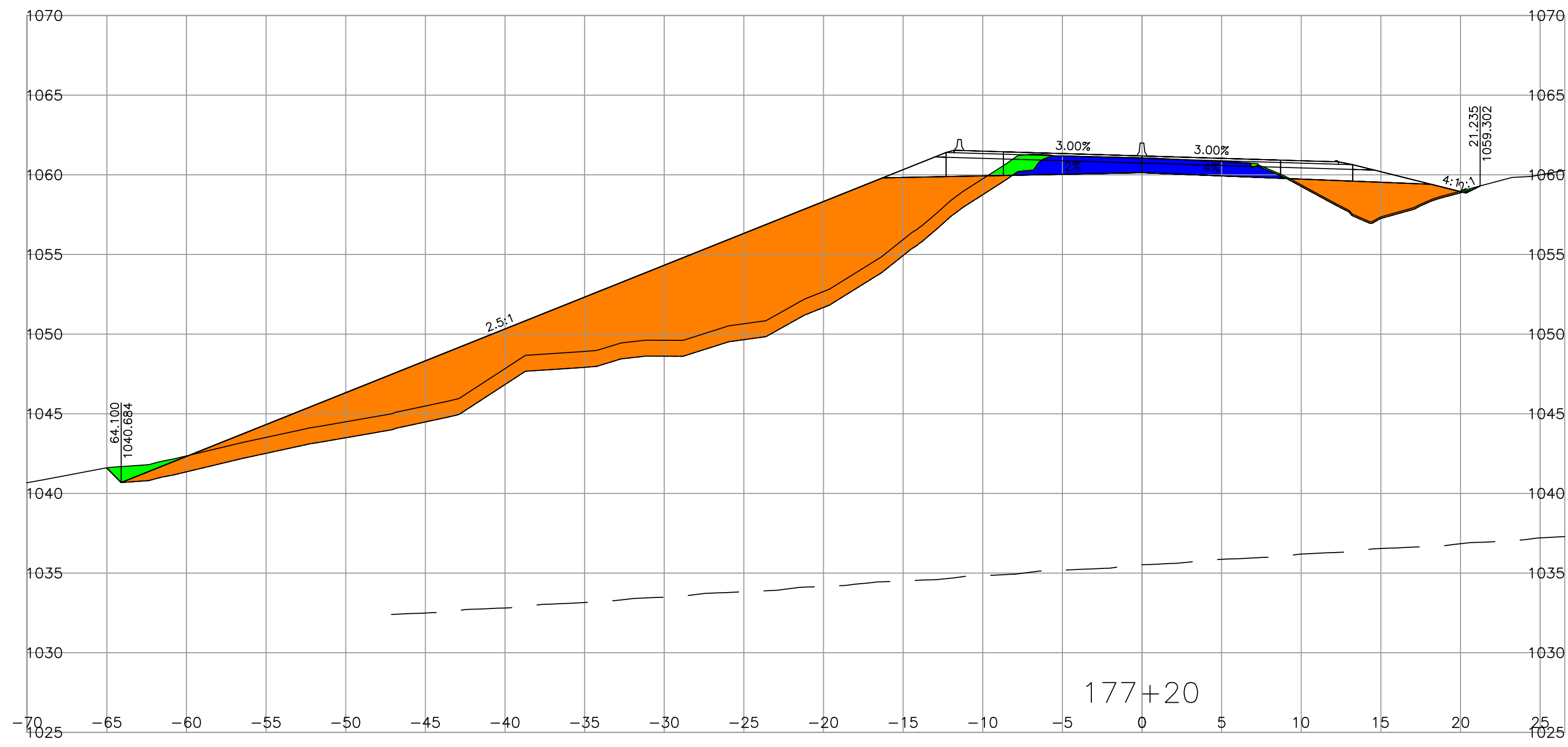
DESIGNED: D. VAGT DATE: 2023-11-20
QUALITY CONTROL: _____ DATE: _____
QUALITY ASSURANCE: _____ DATE: _____
DRAWN: D. VAGT DATE: 2023-11-20

SENIOR DESIGNER: _____
DATE: _____

CROSS SECTIONS
TRANS CANADA HIGHWAY
SELKIRK MOUNTAIN 4 LANING

FILE NUMBER	PROJECT NUMBER	REG	DRAWING NUMBER	REV
	24583-0000	2	R2-1041-XS33	

PLOT DATE: 2024/01/05 C:\Civil 3D Projects\Hwy 1_Selkirk Mountain 4_Laning_2018_(24583)\00-C3D-4_Laning\DesignModel\03_Corridors\L100A1SECT1.dwg



LEGEND

STRIPPING	█
TYPE-A EXCAVATION	█
TYPE-D EXCAVATION	█
TYPE-D EMBANKMENT	█

SCALE: 0 2 1:250 12m

CAD FILENAME: L100A1SECT1
PLOT DATE: 2024-01-05

REV	DATE	REVISIONS	NAME

BRITISH COLUMBIA
MINISTRY OF TRANSPORTATION AND INFRASTRUCTURE
SOUTHERN INTERIOR REGION
HIGHWAY ENGINEERING AND GEOMATICS

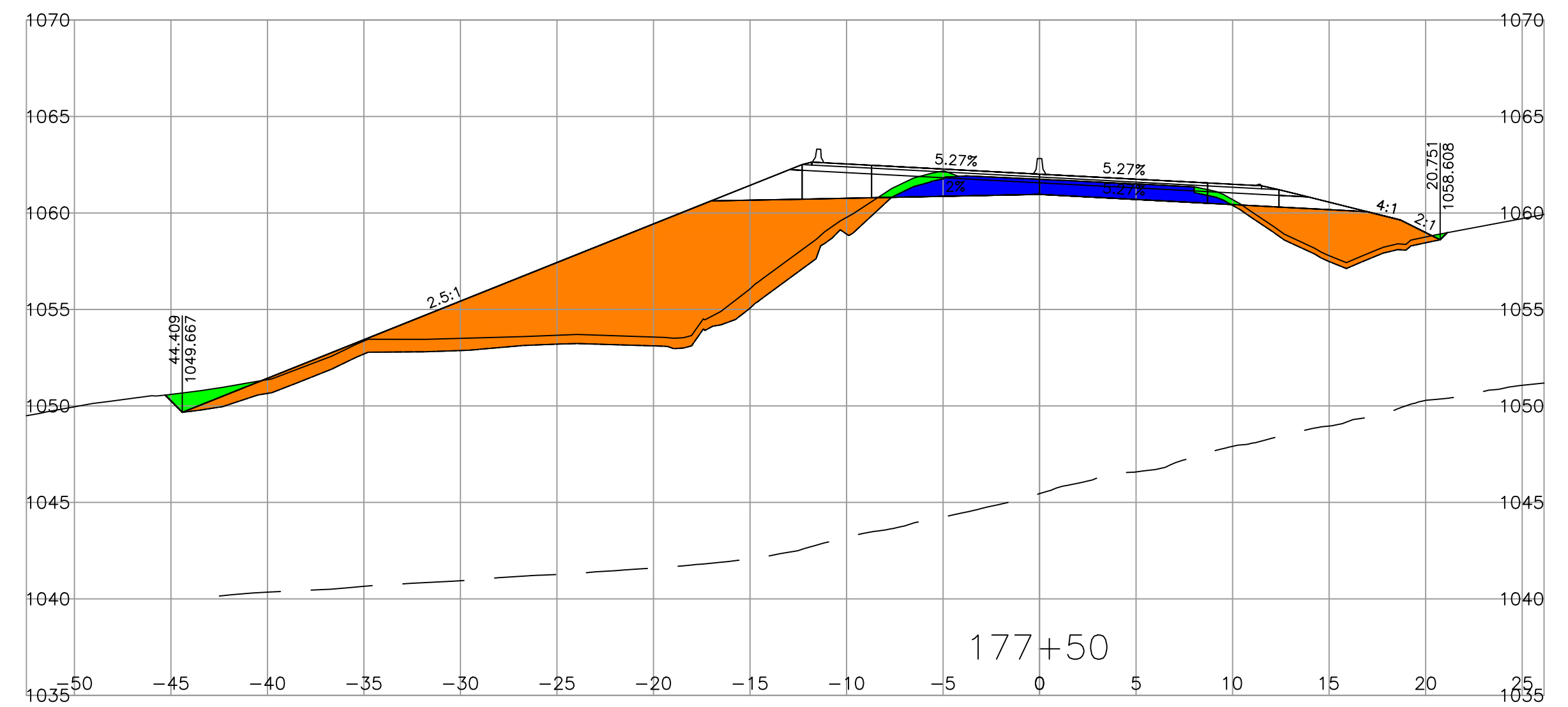
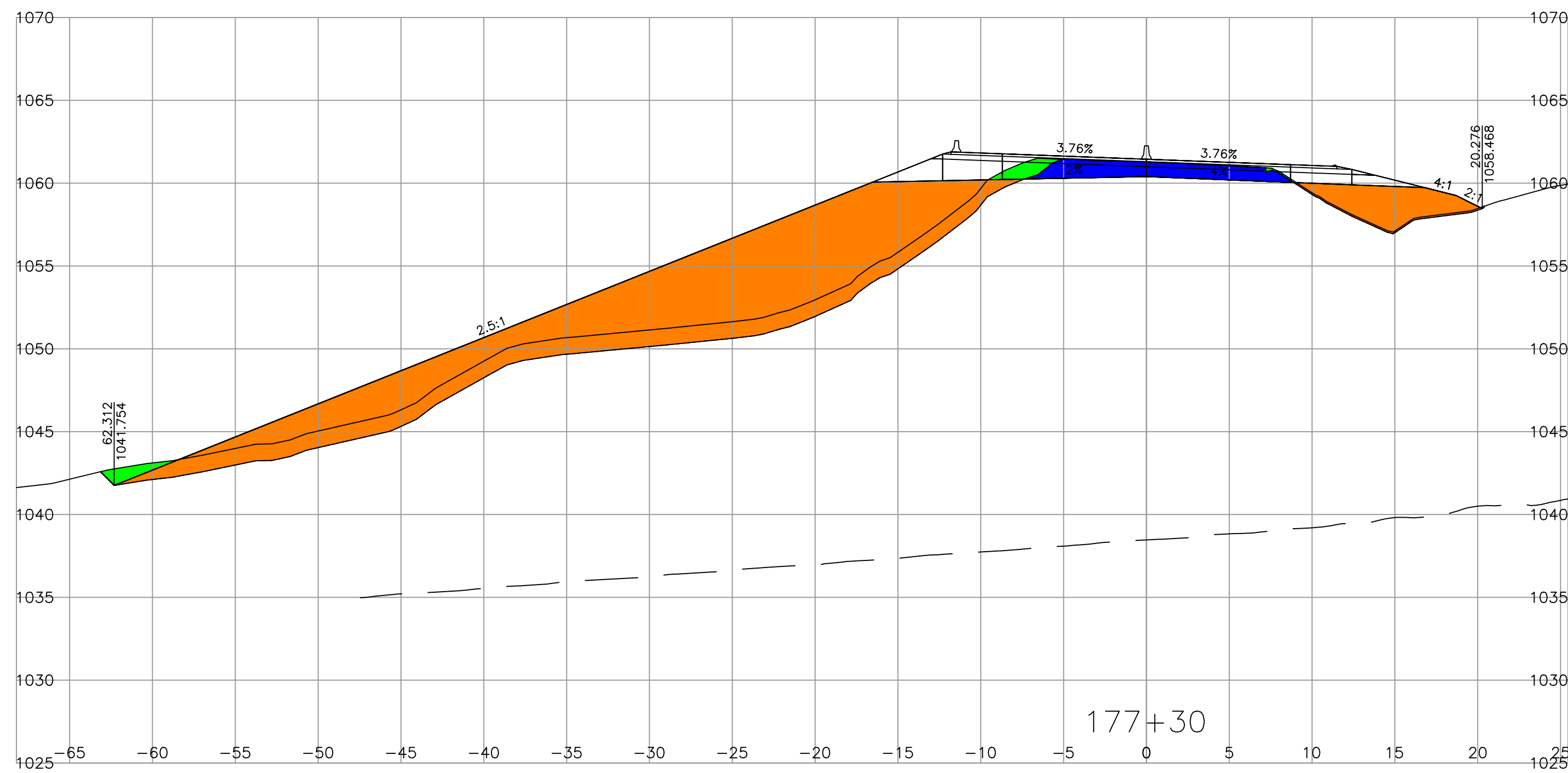
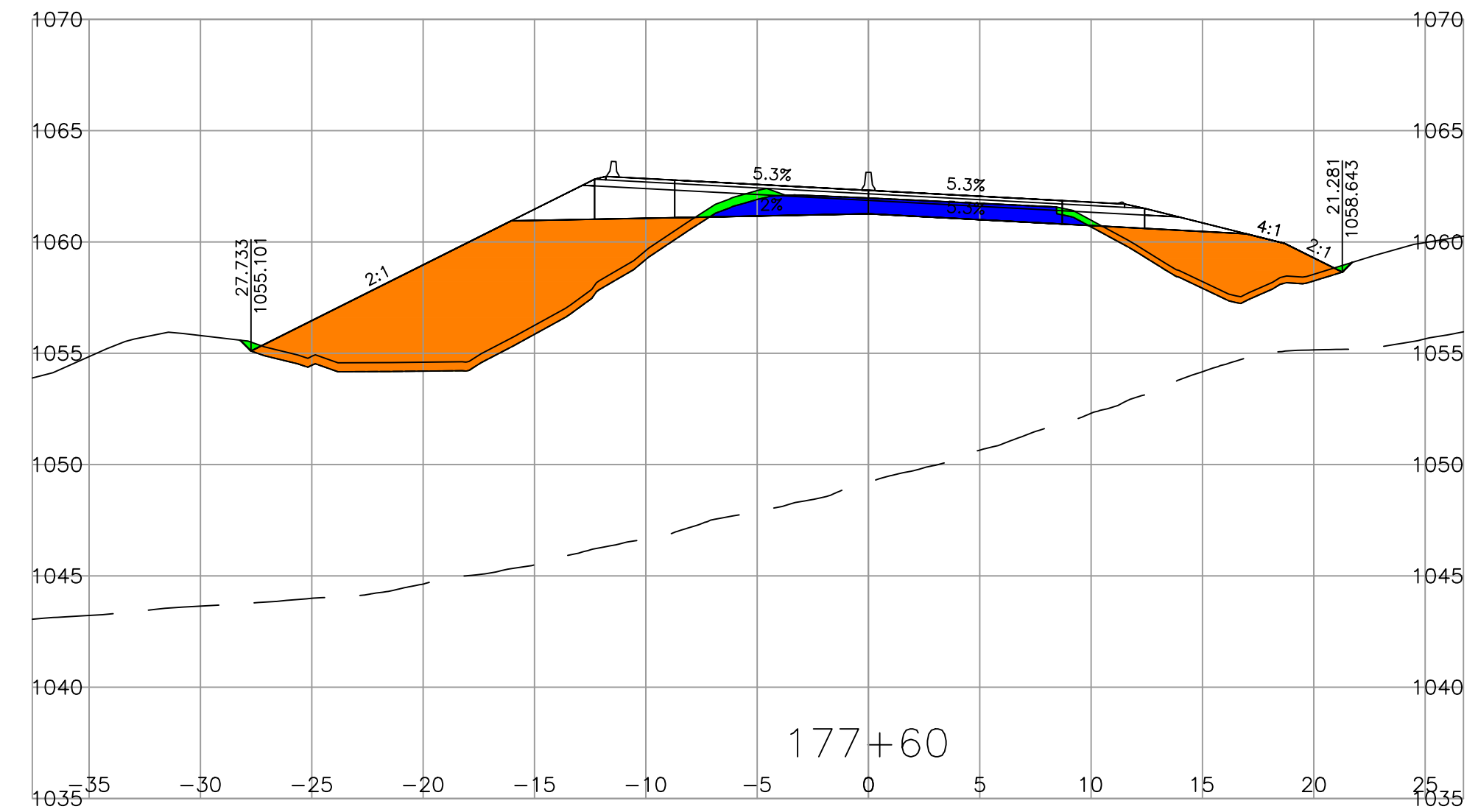
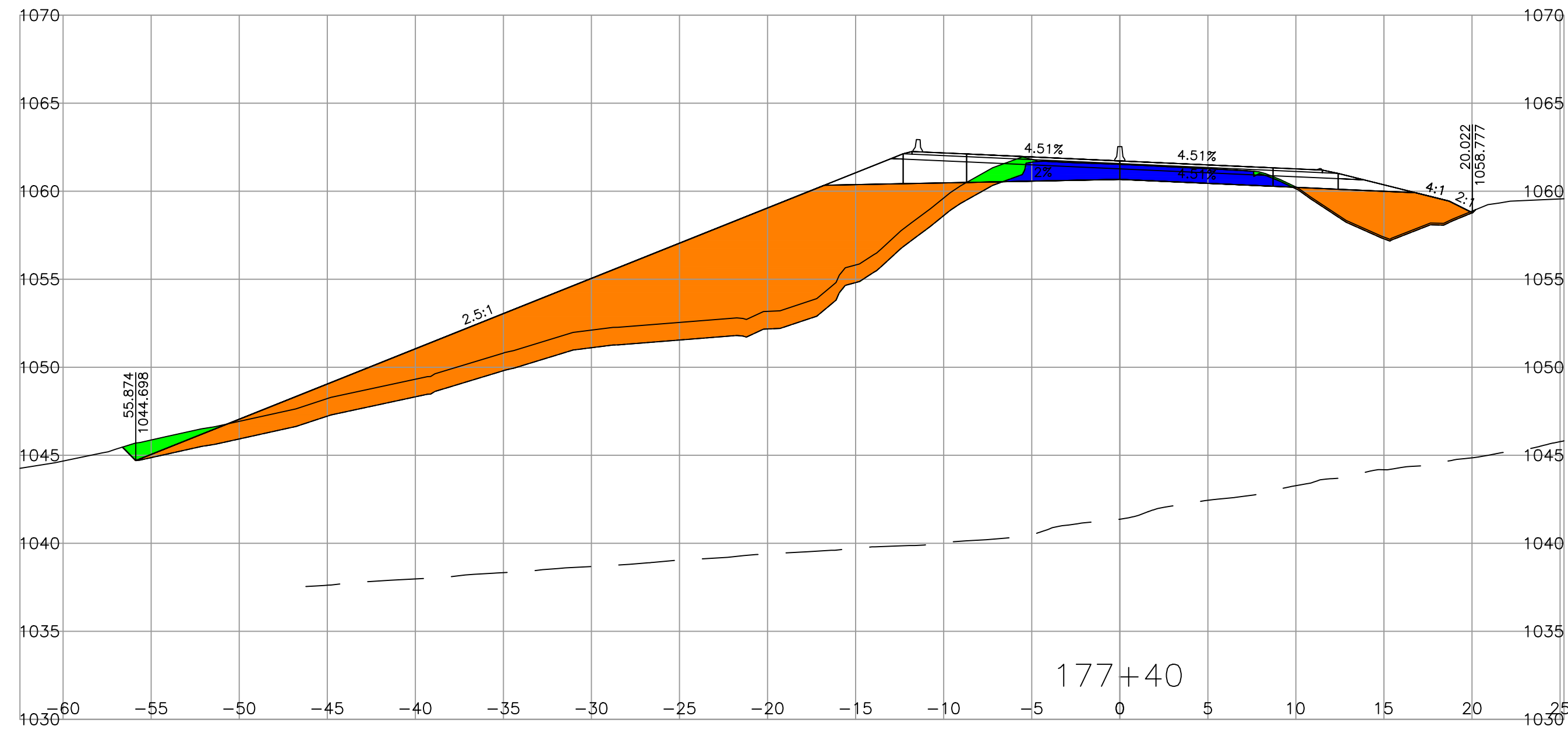
DESIGNED: D. VAGT DATE: 2023-11-20
QUALITY CONTROL: DATE:
QUALITY ASSURANCE: DATE:
DRAWN: D. VAGT DATE: 2023-11-20

SENIOR DESIGNER: _____
DATE: _____

CROSS SECTIONS
TRANS CANADA HIGHWAY
SELKIRK MOUNTAIN 4 LANING

FILE NUMBER	PROJECT NUMBER	REG	DRAWING NUMBER	REV
	24583-0000	2	R2-1041-XS34	

PLOT DATE: 2024/01/05 C:\Civil 3D Projects\Hwy 1_Selkirk Mountain 4-Laning_2018_(24583)\00-C3D-4 Laning\DesignModel\03_Corridors\L100A1SECT1.dwg



LEGEND

STRIPPING	█
TYPE-A EXCAVATION	█
TYPE-D EXCAVATION	█
TYPE-D EMBANKMENT	█

SCALE 0 2 1:250 12m

CAD FILENAME L100A1SECT1
PLOT DATE 2024-01-05

REV	DATE	REVISIONS	NAME

BRITISH COLUMBIA MINISTRY OF TRANSPORTATION AND INFRASTRUCTURE
SOUTHERN INTERIOR REGION
HIGHWAY ENGINEERING AND GEOMATICS

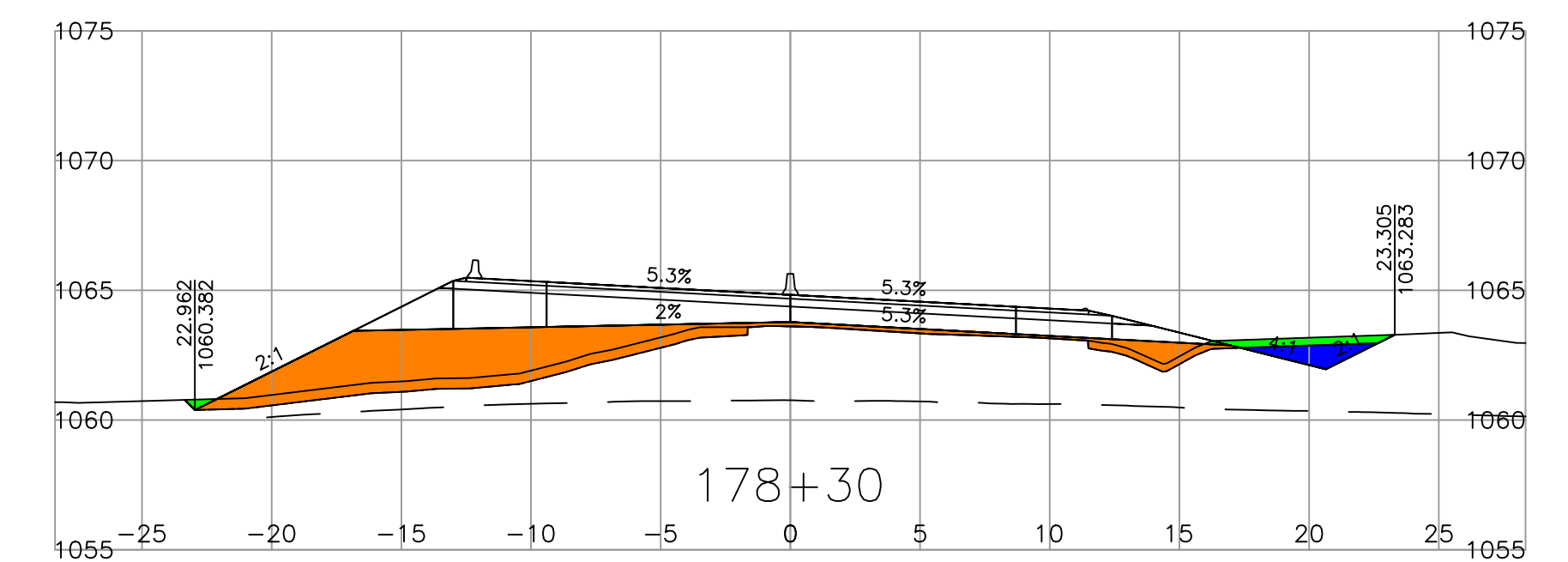
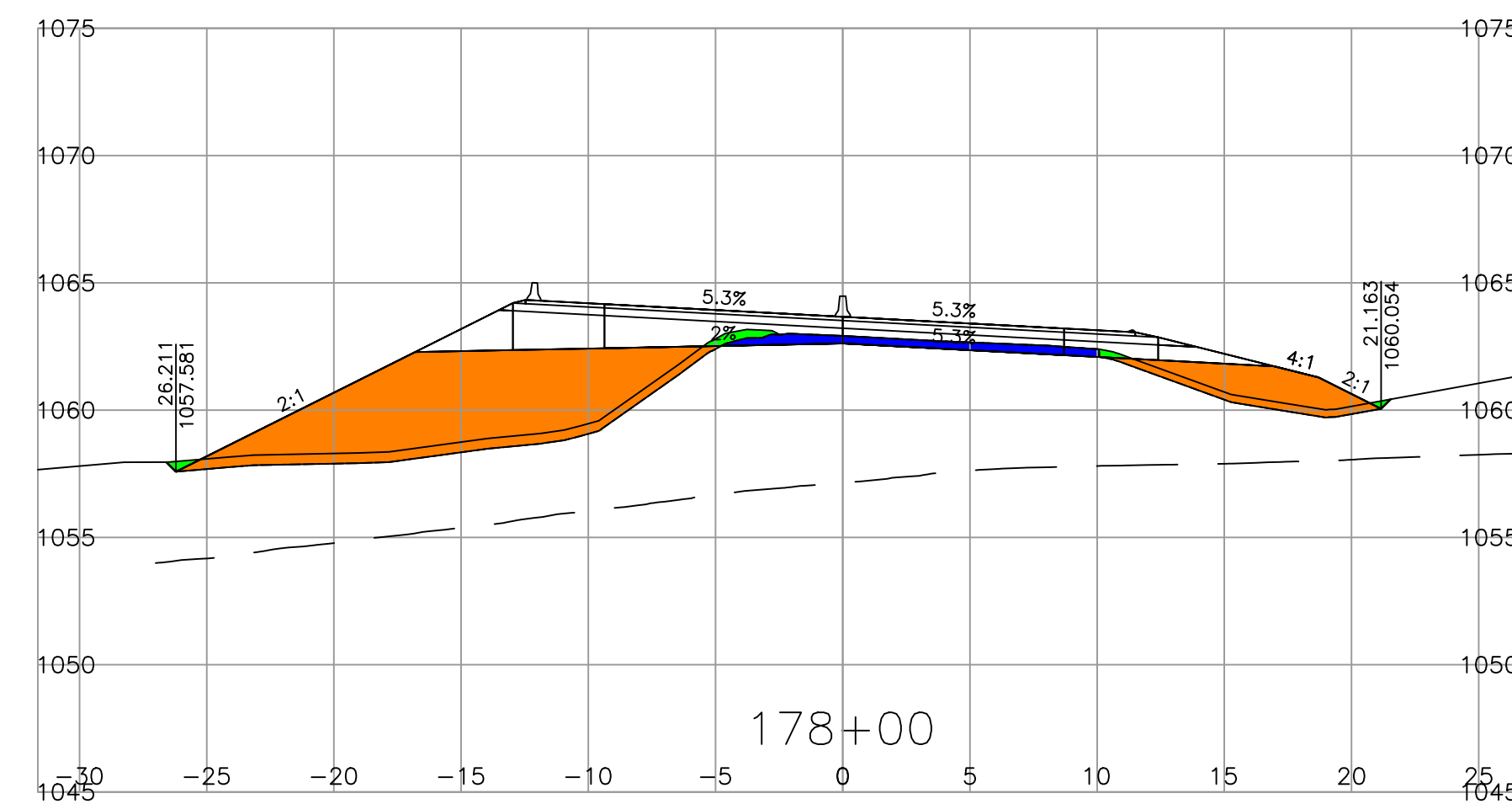
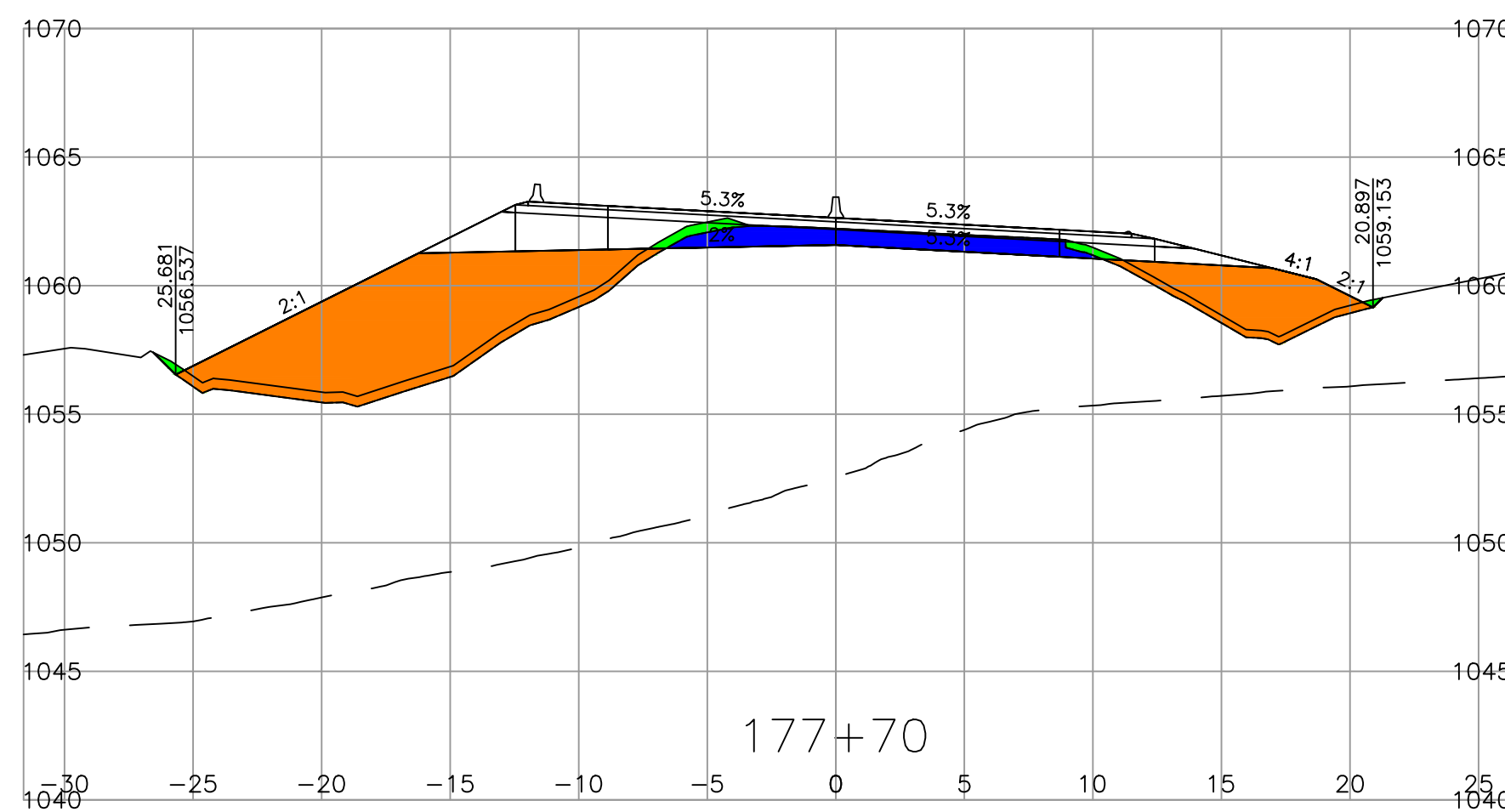
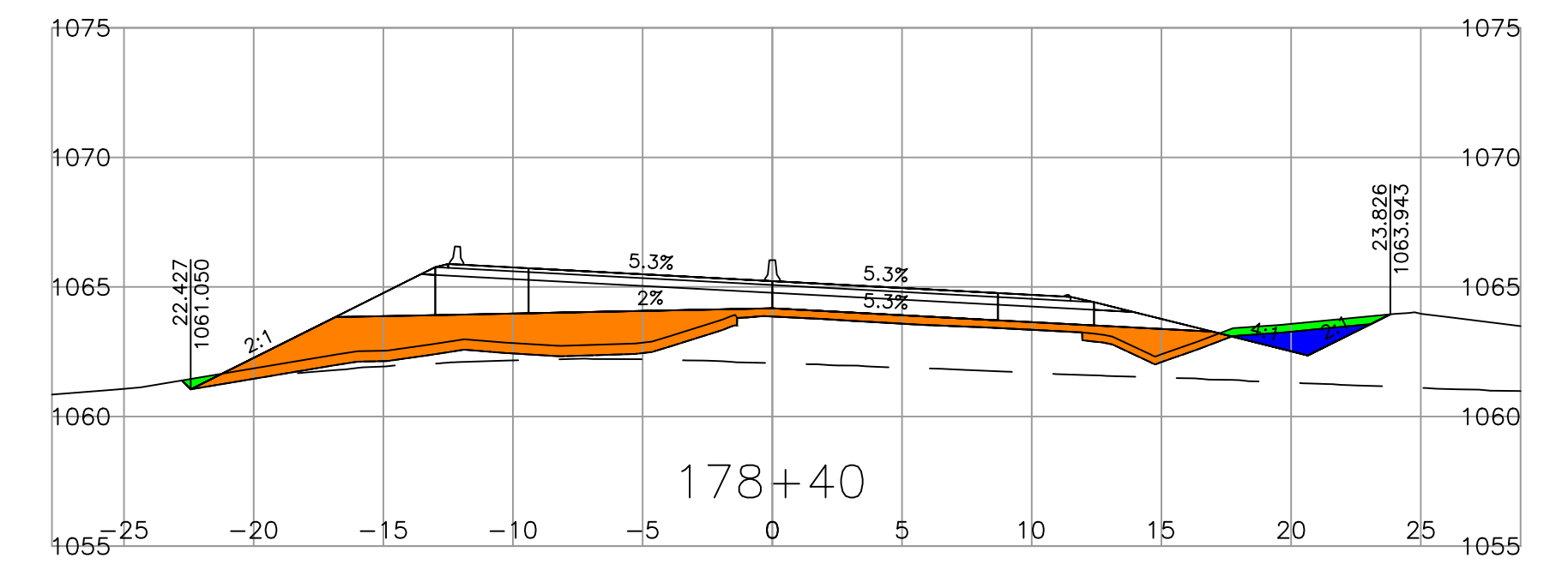
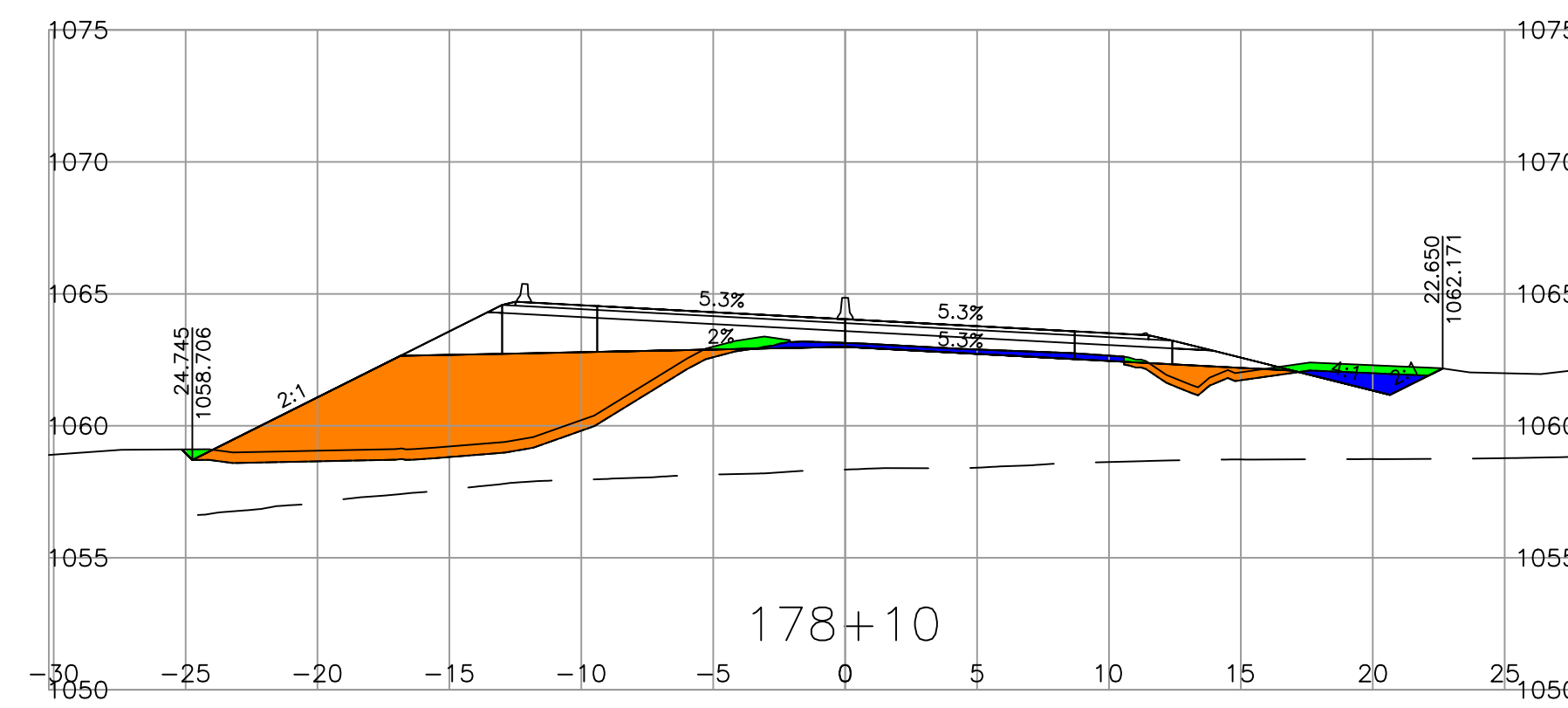
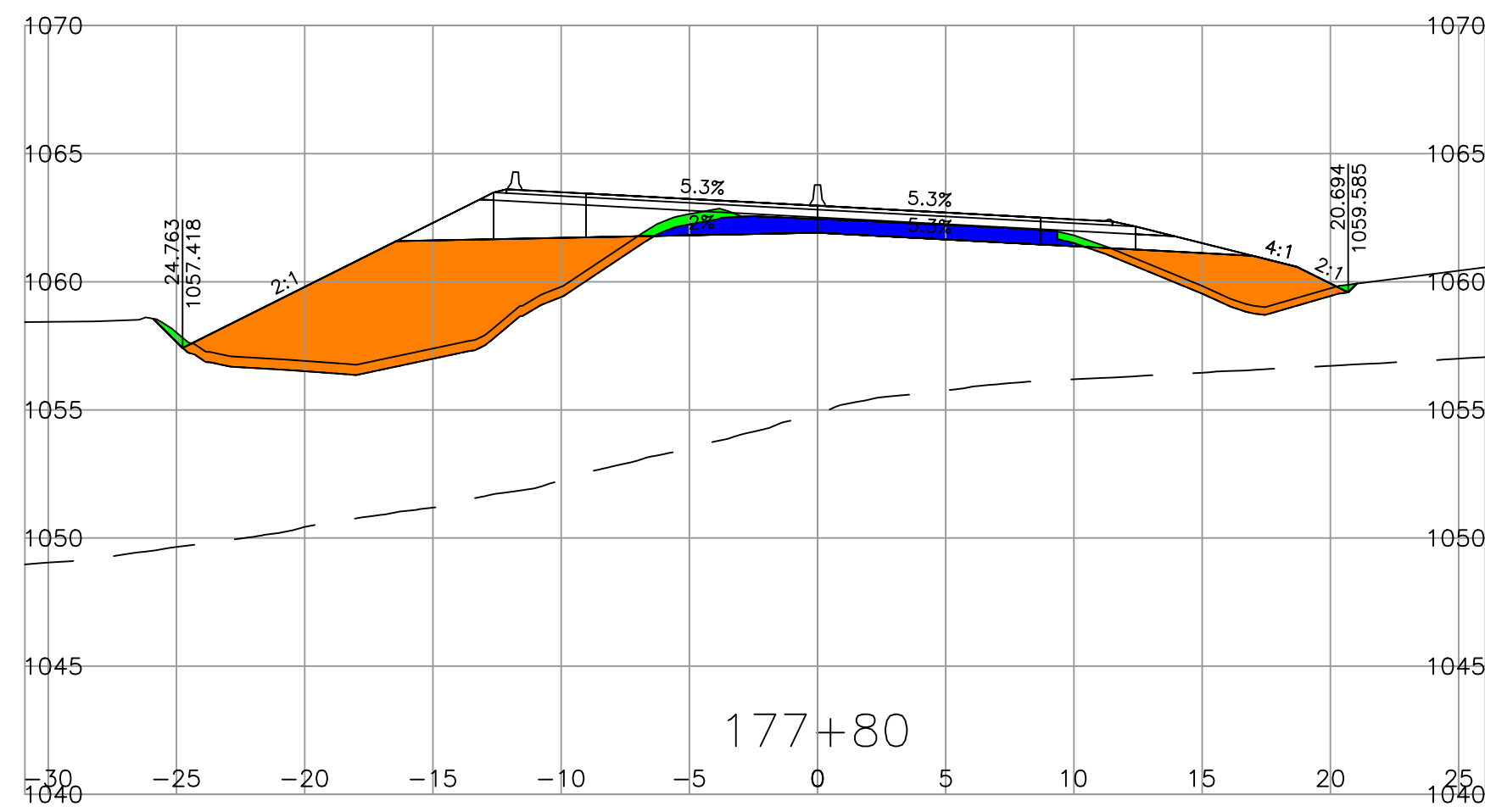
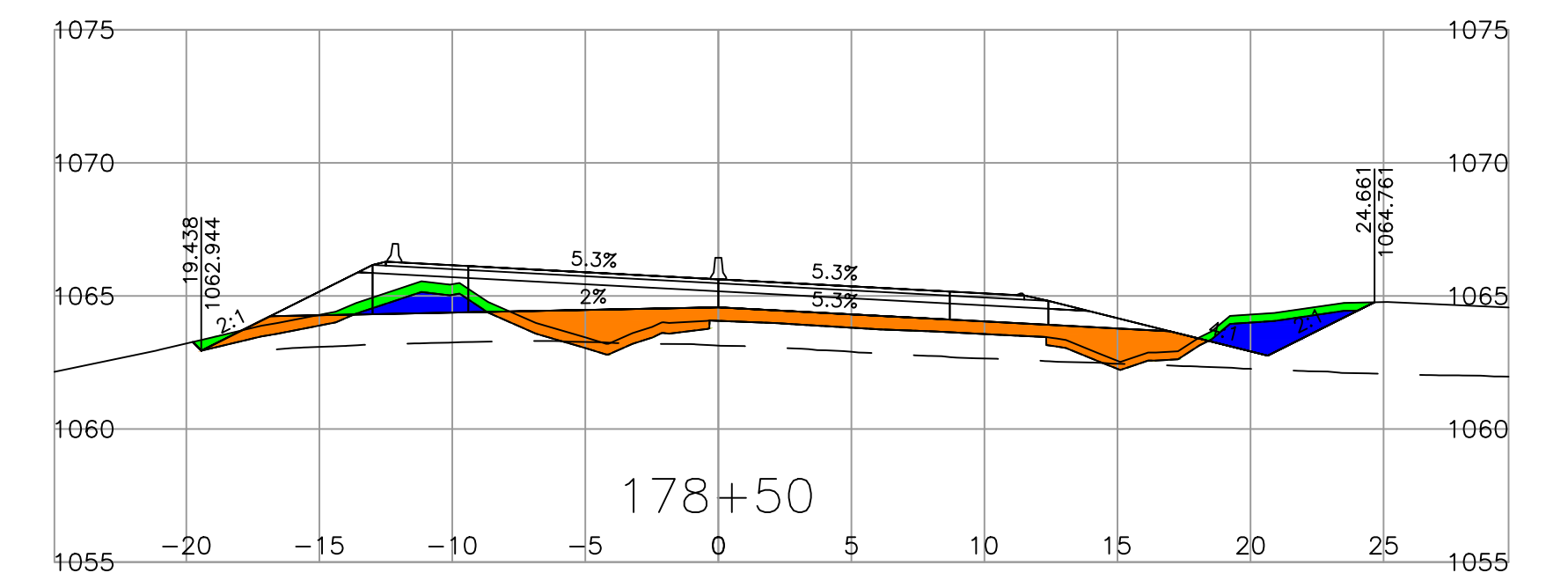
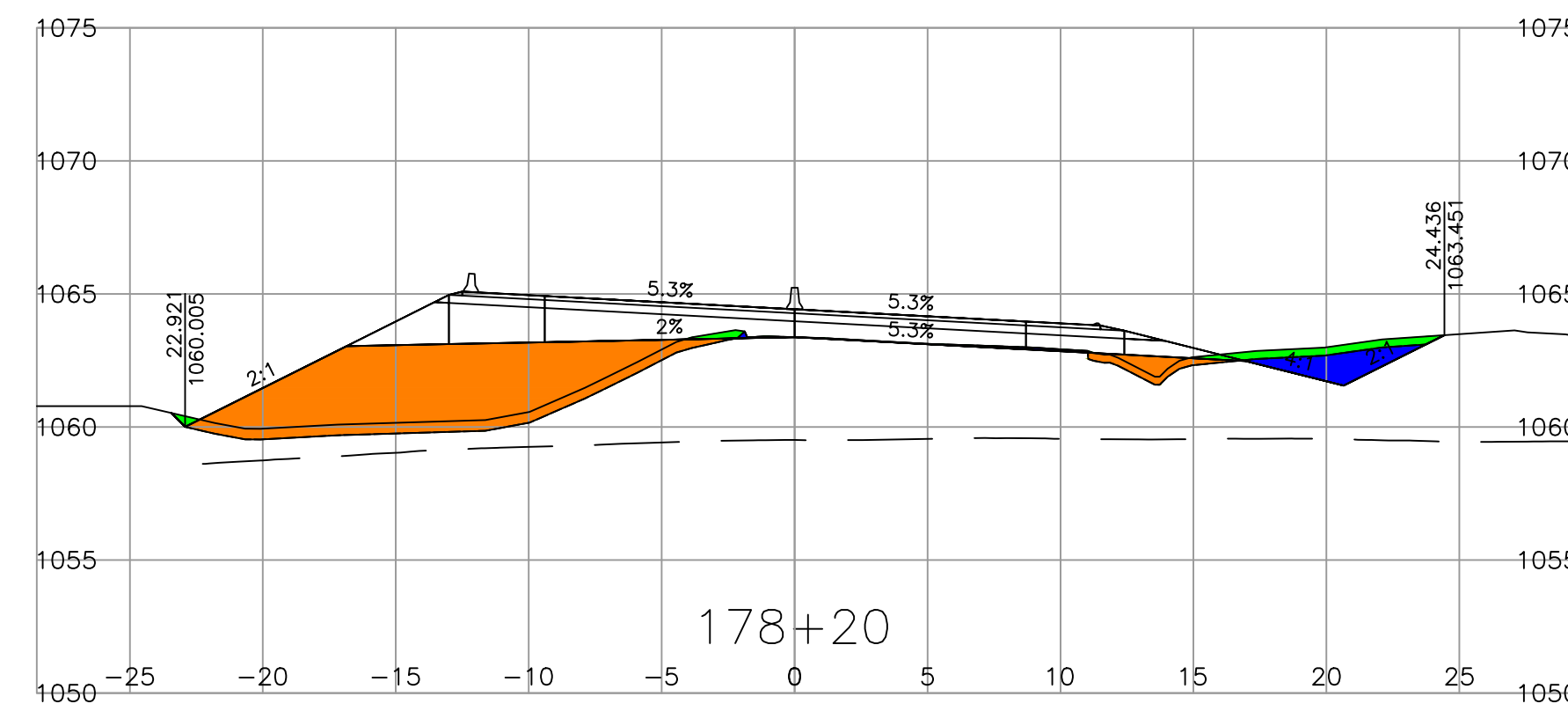
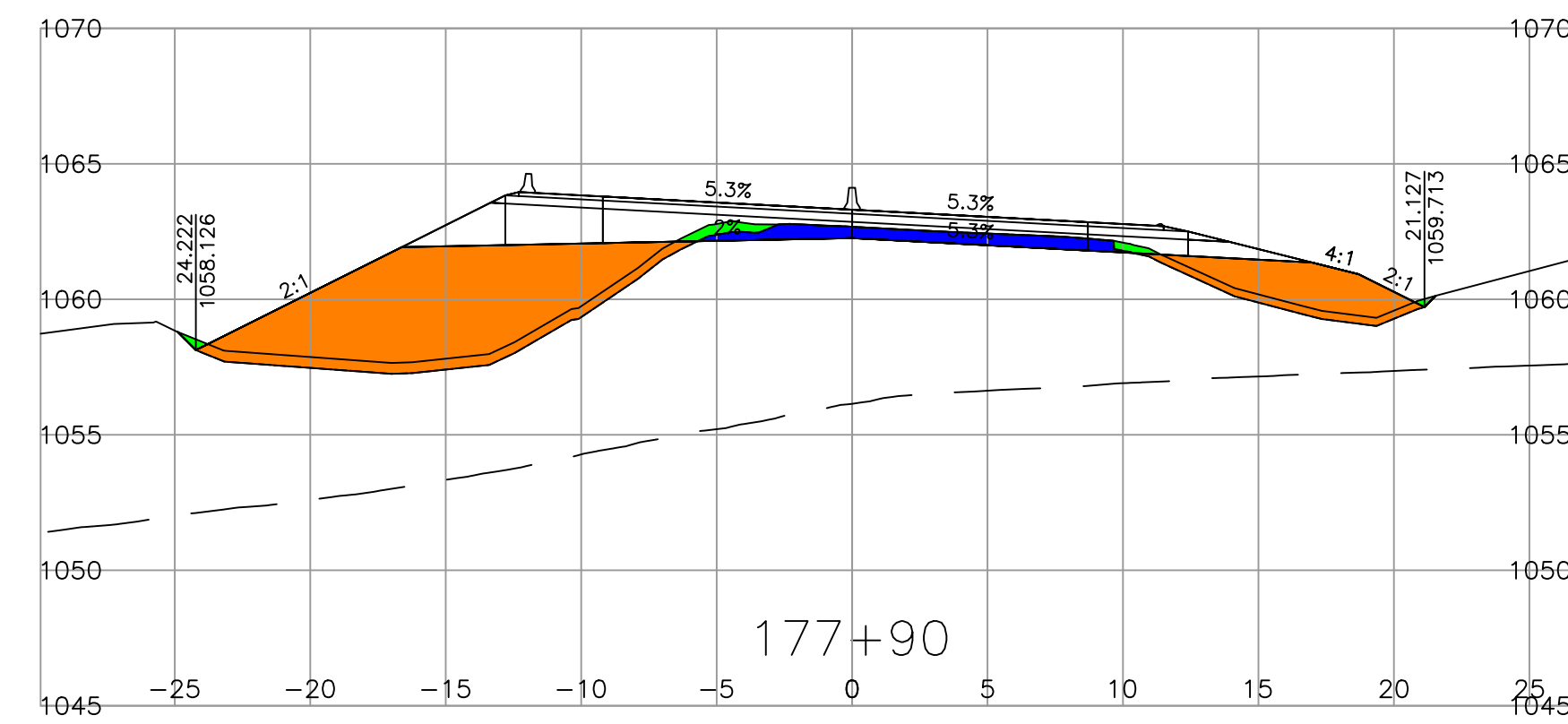
DESIGNED D. VAGT DATE 2023-11-20
QUALITY CONTROL DATE
QUALITY ASSURANCE DATE
DRAWN D. VAGT DATE 2023-11-20

SENIOR DESIGNER
DATE

CROSS SECTIONS
TRANS CANADA HIGHWAY
SELKIRK MOUNTAIN 4 LANING

FILE NUMBER	PROJECT NUMBER	REG	DRAWING NUMBER	REV
	24583-0000	2	R2-1041-XS35	

PLOT DATE: 2024/01/05 C:\Civil 3D Projects\Hwy 1_Selkirk Mountain 4_Laning_2018_(24583)\00-C3D-4_Laning\DesignModel\03_Corridors\L100A1SECT1.dwg



LEGEND

- STRIPPING █
- TYPE-A EXCAVATION █
- TYPE-D EXCAVATION █
- TYPE-D EMBANKMENT █

SCALE		0 2 1:250 12m		CAD FILENAME	L100A1SECT1
				PLOT DATE	2024-01-05
REV	DATE	REVISIONS	NAME		

BRITISH COLUMBIA

MINISTRY OF TRANSPORTATION AND INFRASTRUCTURE

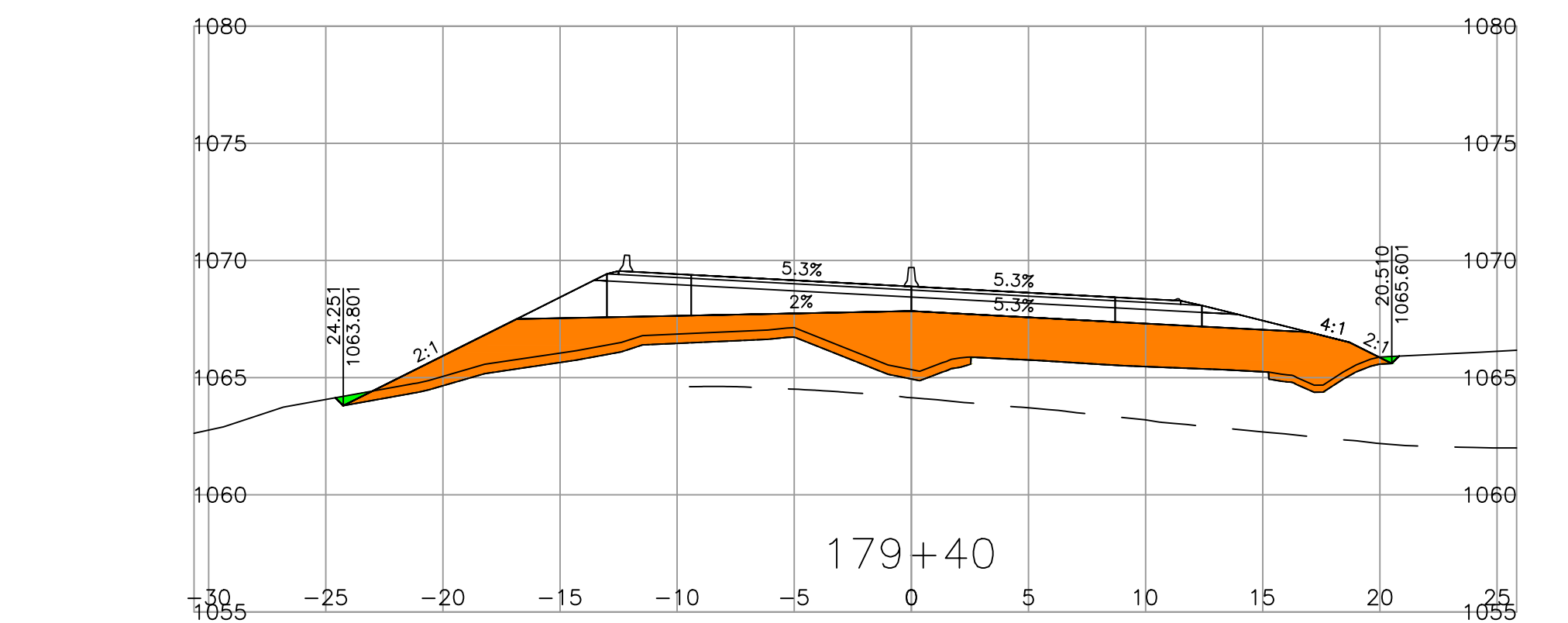
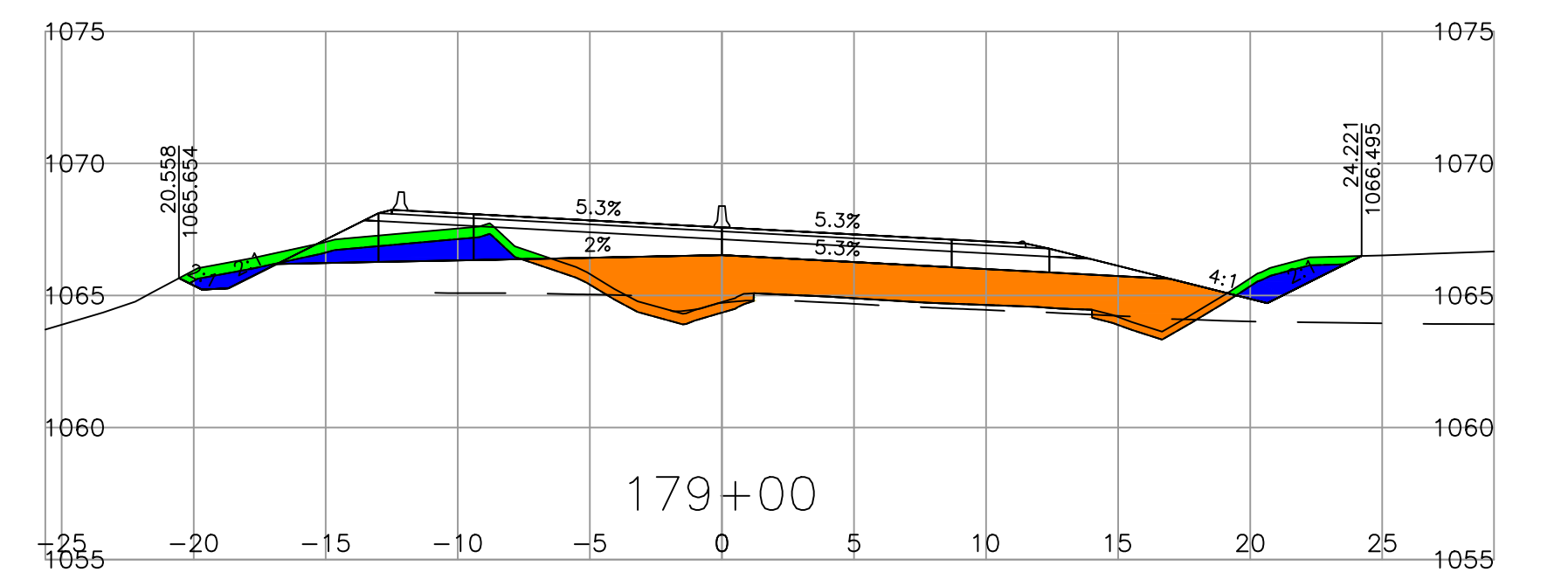
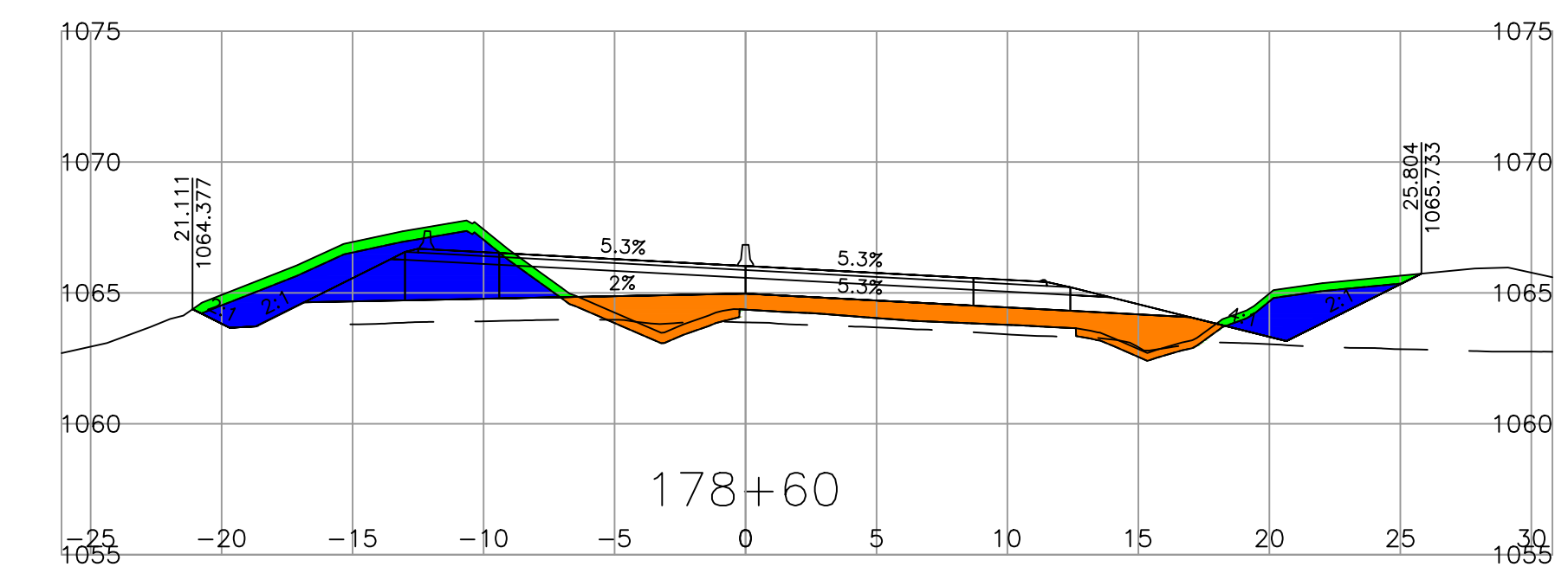
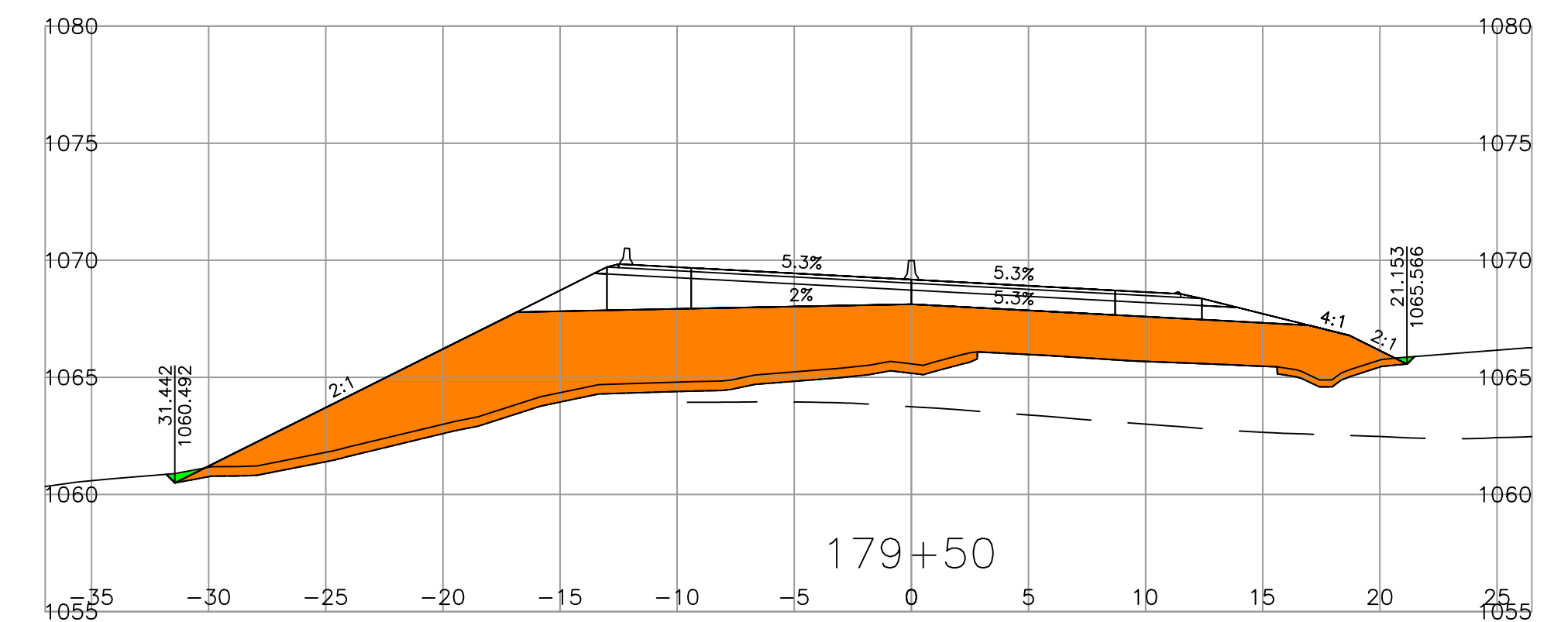
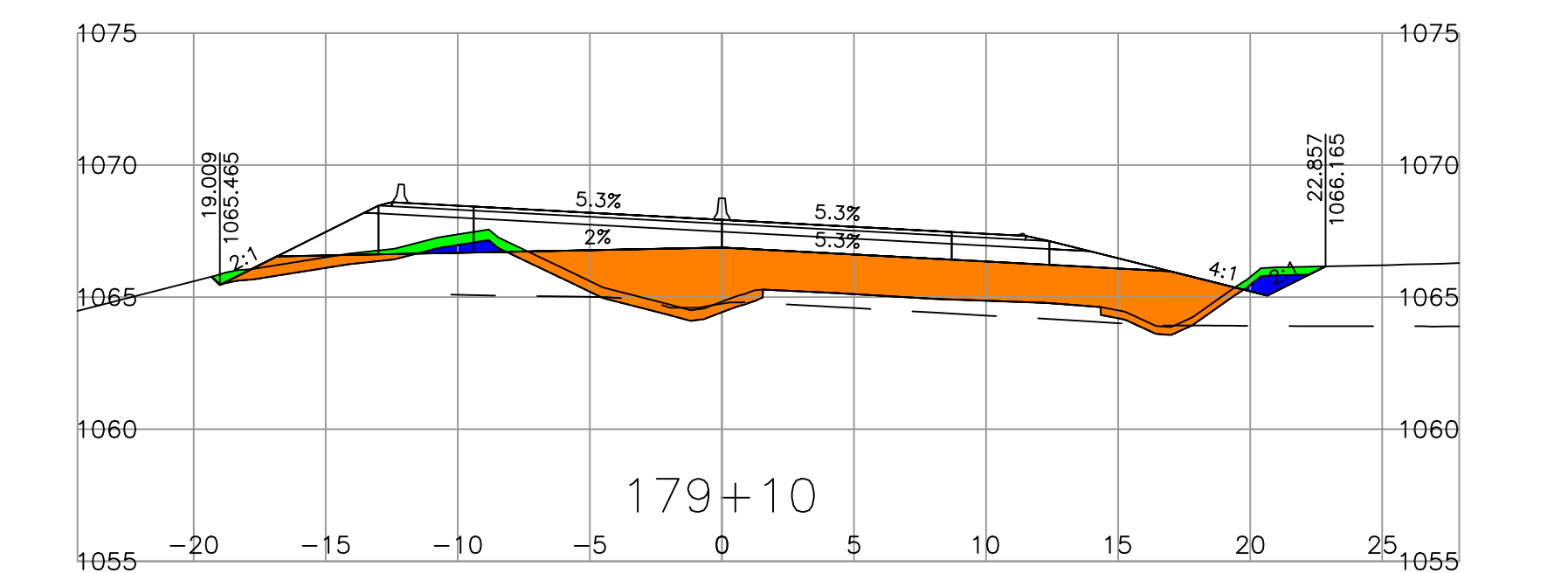
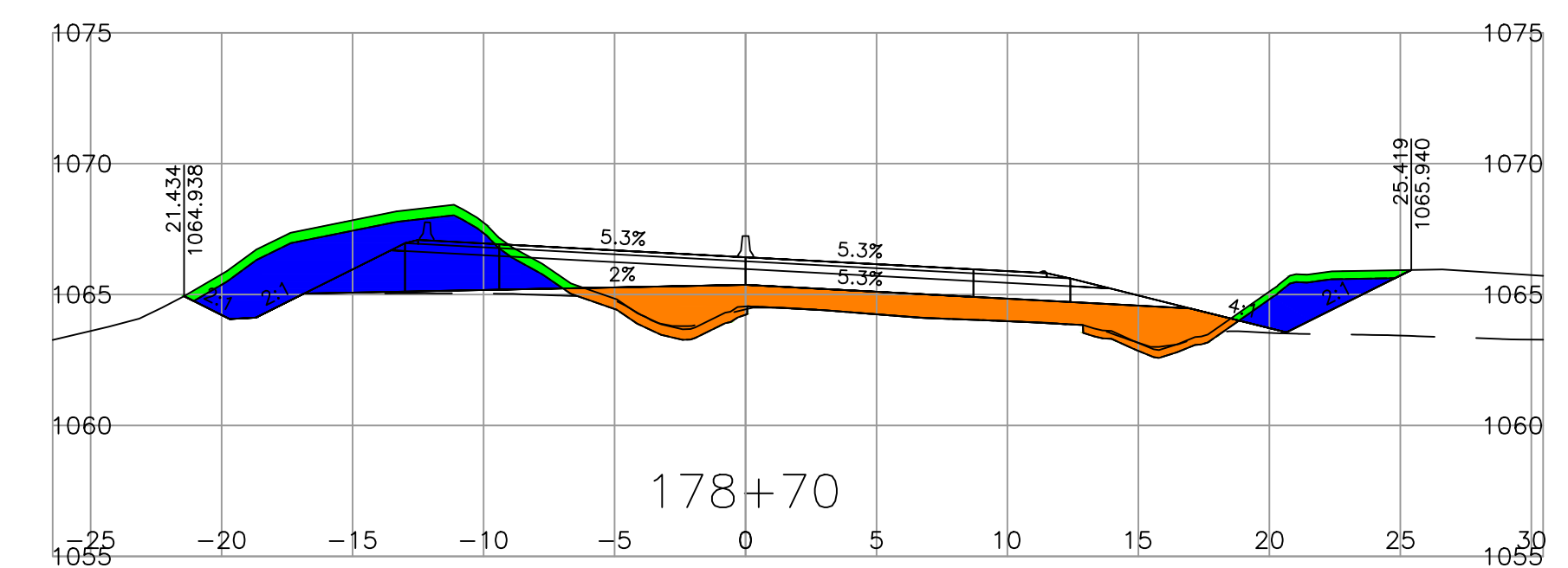
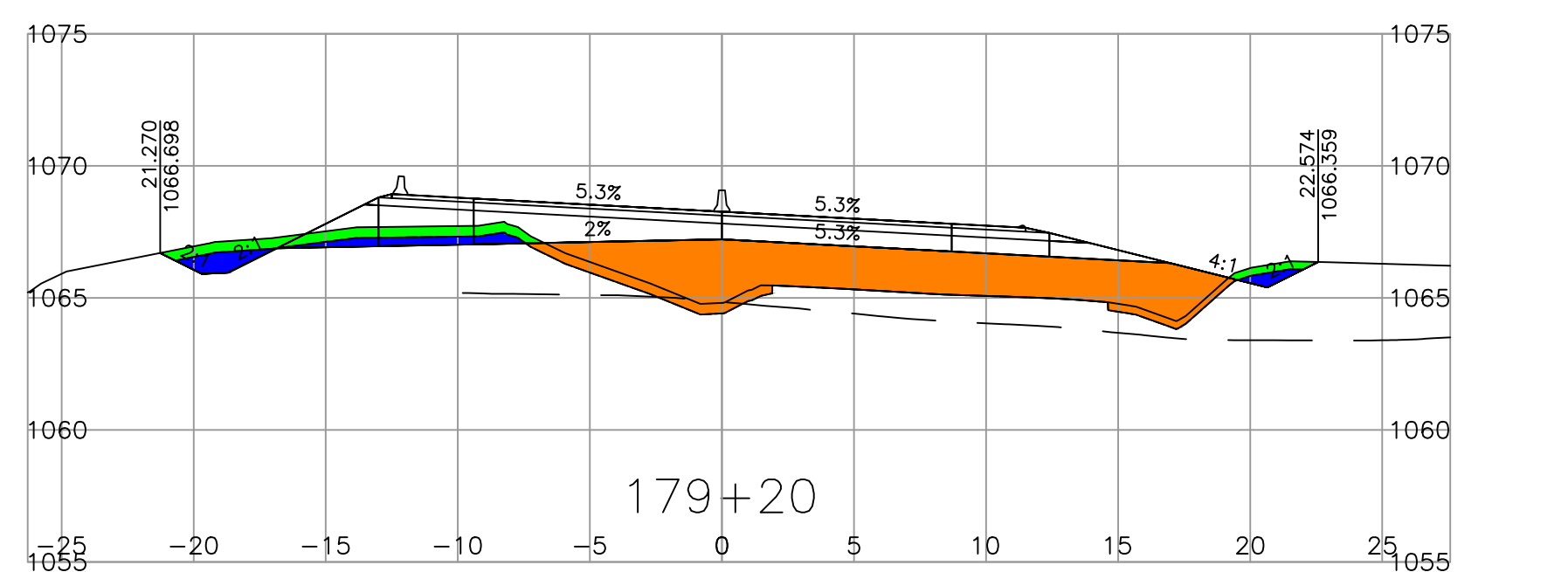
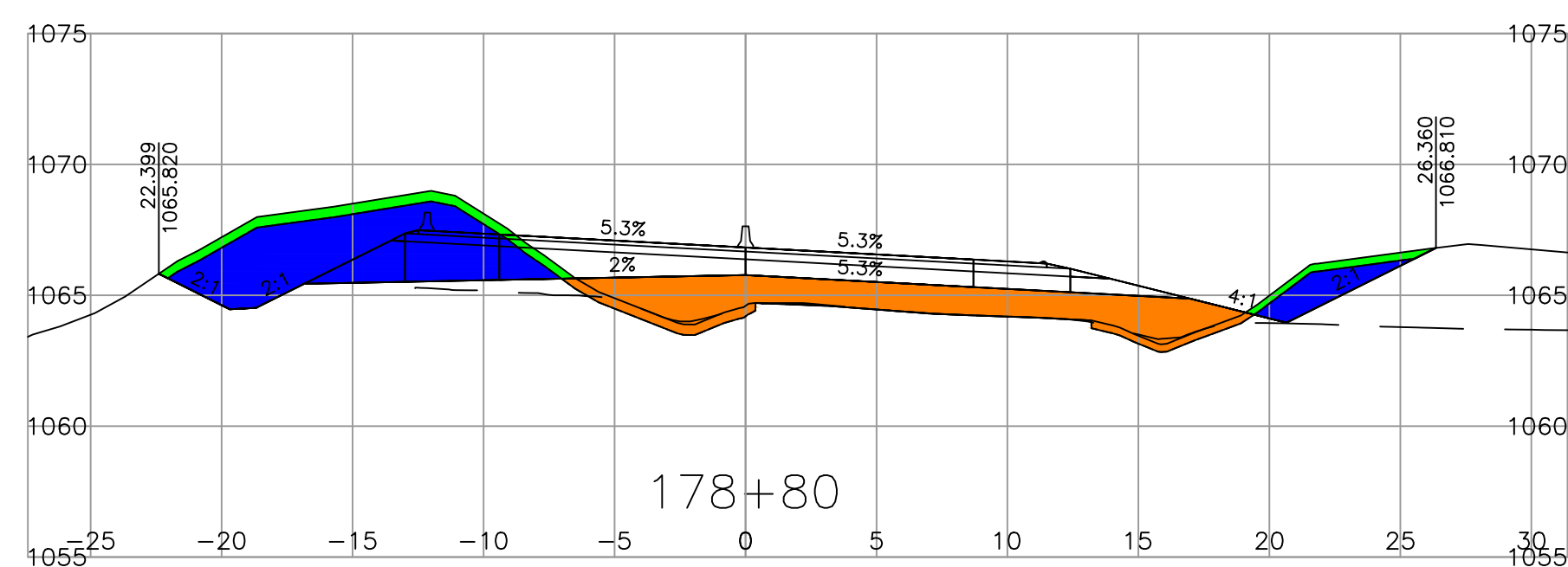
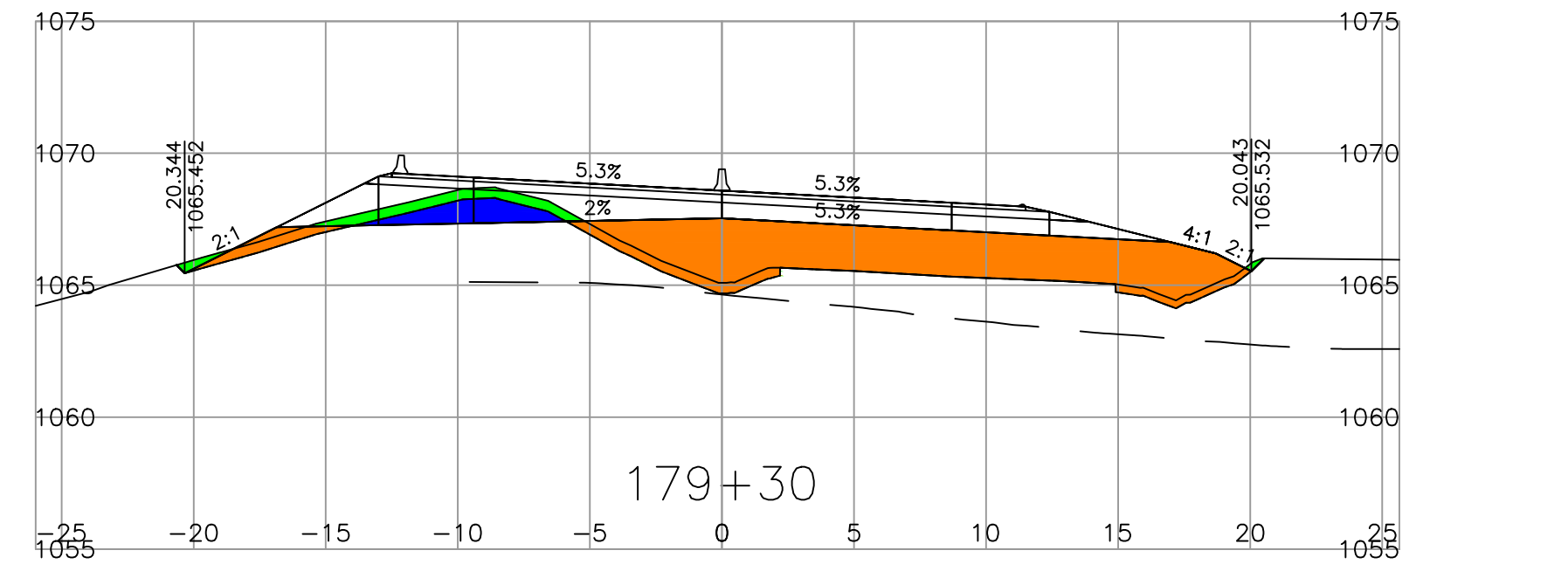
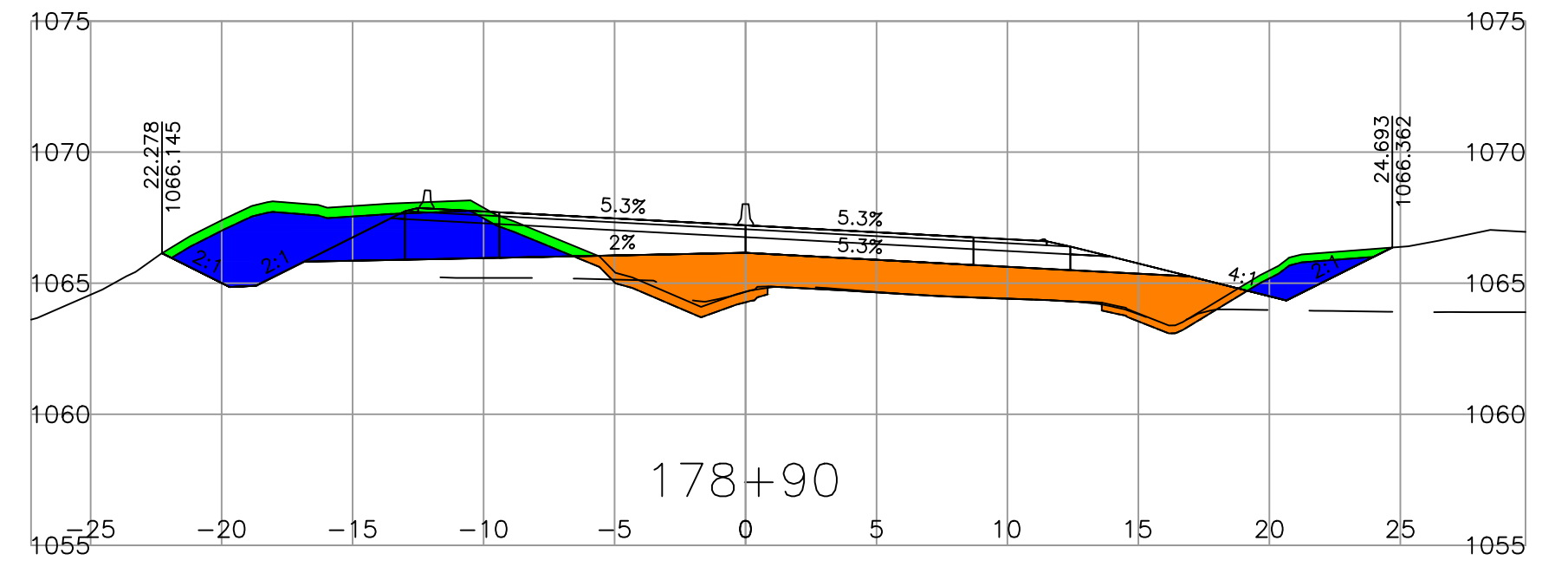
SOUTHERN INTERIOR REGION

HIGHWAY ENGINEERING AND GEOMATICS

DESIGNED	D. VAGT	DATE	2023-11-20
QUALITY CONTROL		DATE	
QUALITY ASSURANCE		DATE	
DRAWN	D. VAGT	DATE	2023-11-20

CROSS SECTIONS				
TRANS CANADA HIGHWAY				
SELKIRK MOUNTAIN 4 LANING				
FILE NUMBER	PROJECT NUMBER	REG	DRAWING NUMBER	REV
	24583-0000	2	R2-1041-XS36	

PLOT DATE: 2024/01/05 C:\Civil 3D Projects\Hwy 1_Selkirk Mountain 4-Laning_2018_(24583)\00-C3D-4_Laning_DesignModel\03_Corridors\L100A1SECT1.dwg



LEGEND
 STRIPPING █
 TYPE-A EXCAVATION █
 TYPE-D EXCAVATION █
 TYPE-D EMBANKMENT █

SCALE 0 2 1:250 12m

CAD FILENAME L100A1SECT1
 PLOT DATE 2024-01-05

REV	DATE	REVISIONS	NAME

BRITISH COLUMBIA
 MINISTRY OF TRANSPORTATION AND INFRASTRUCTURE
 SOUTHERN INTERIOR REGION
 HIGHWAY ENGINEERING AND GEOMATICS

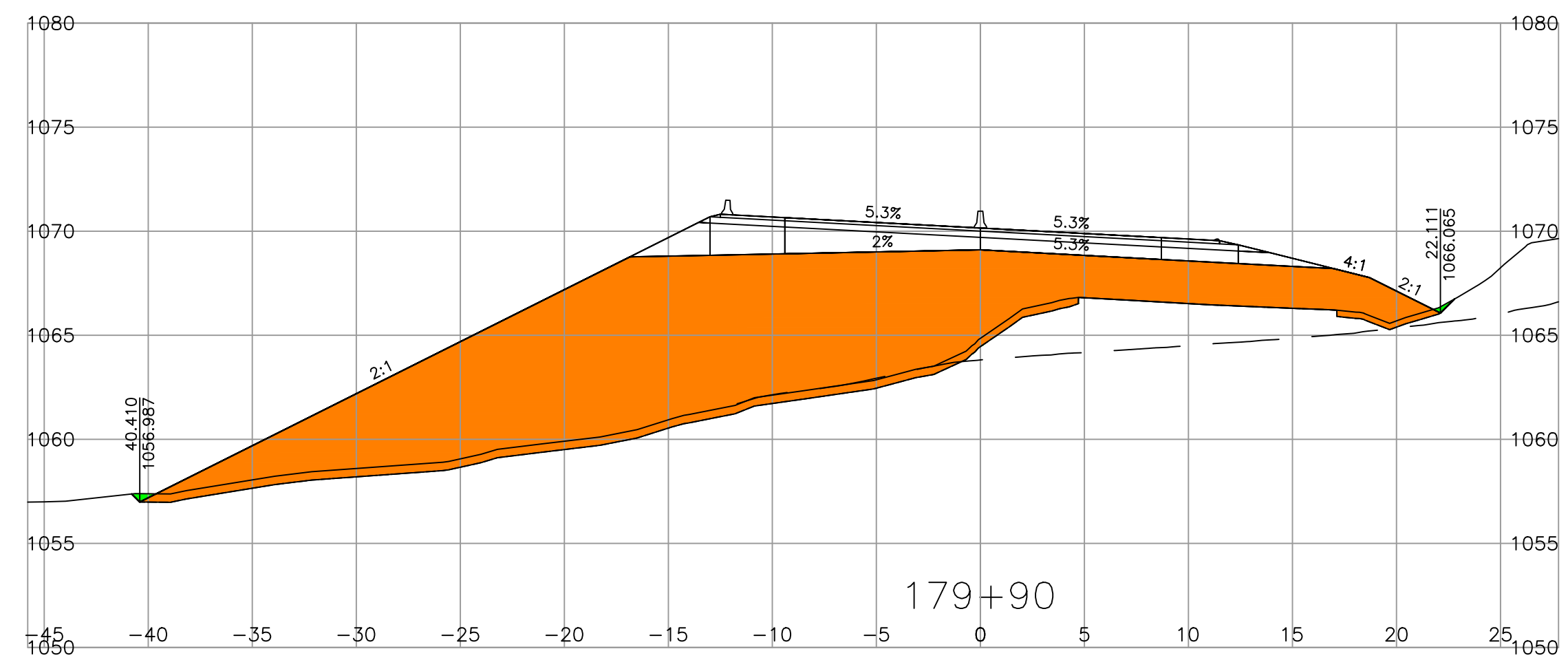
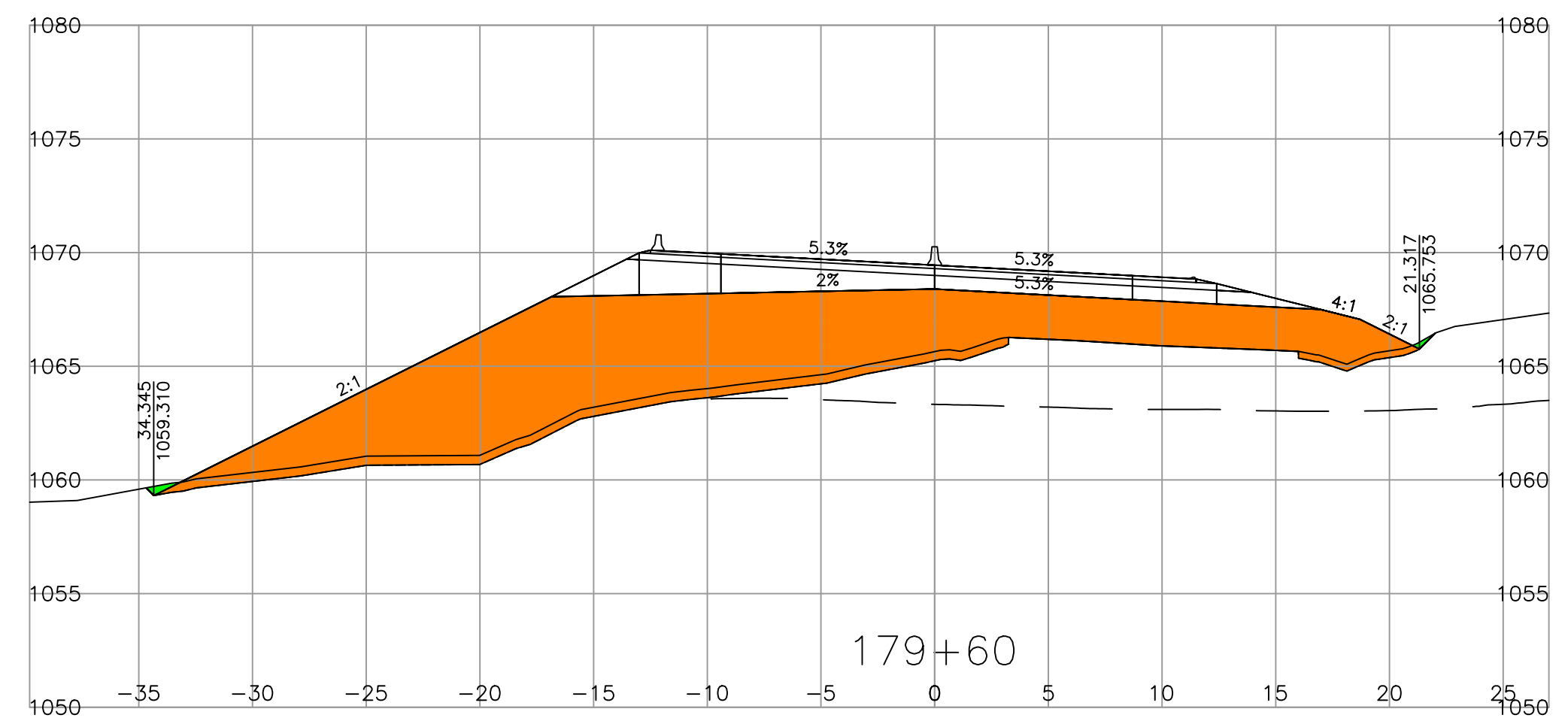
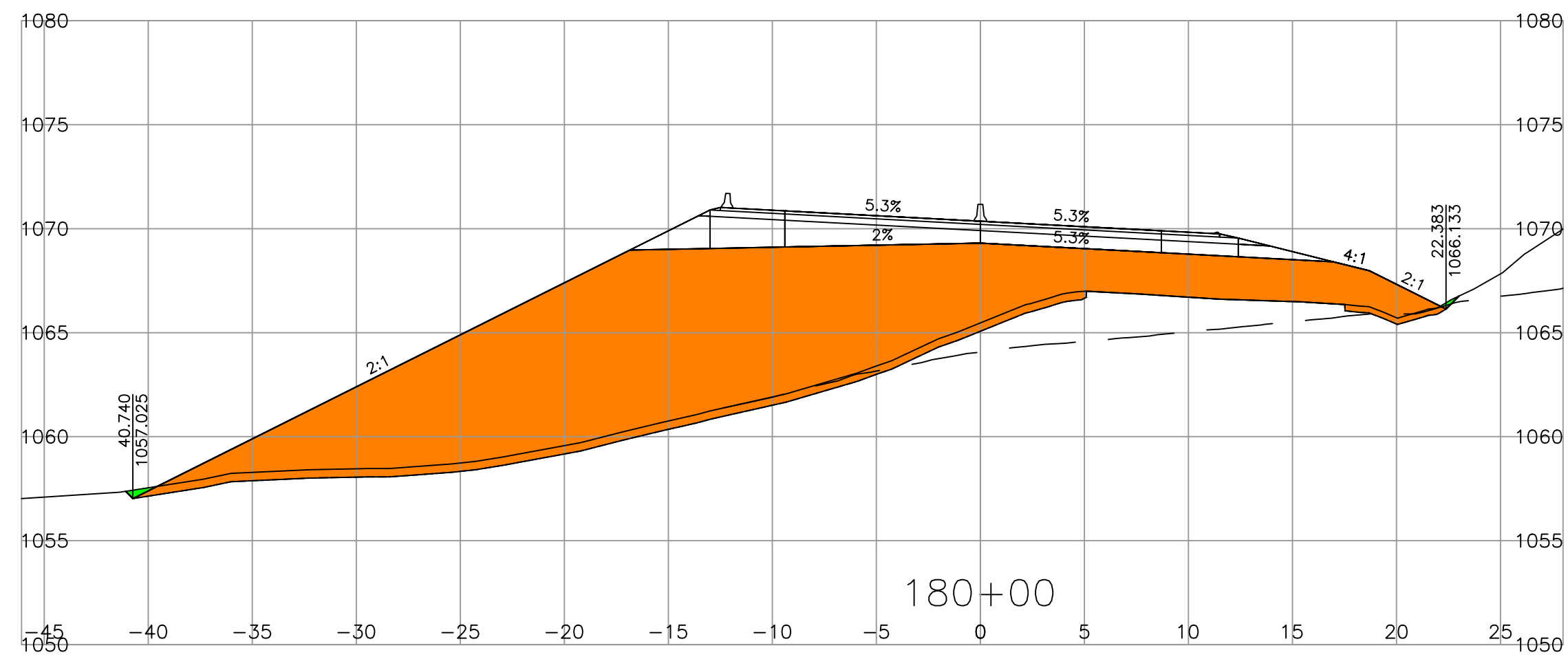
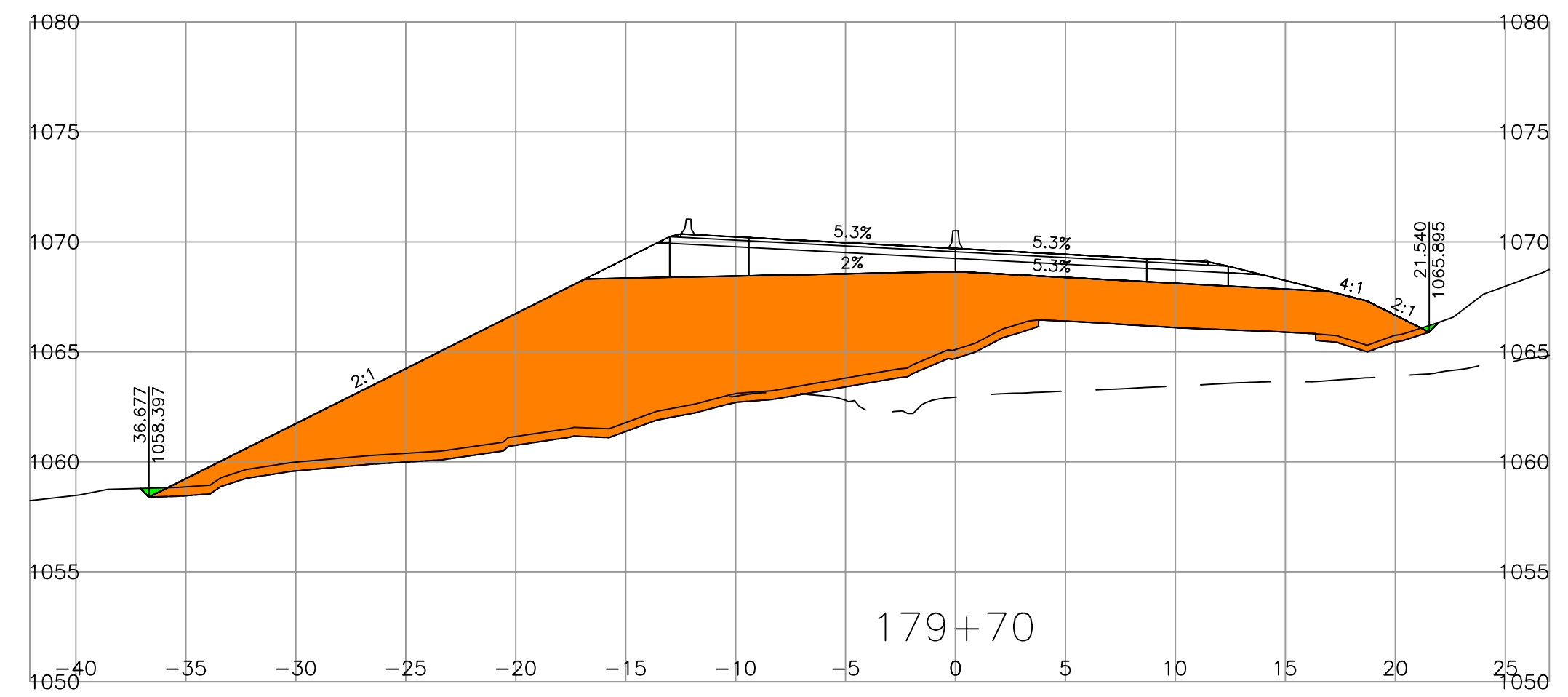
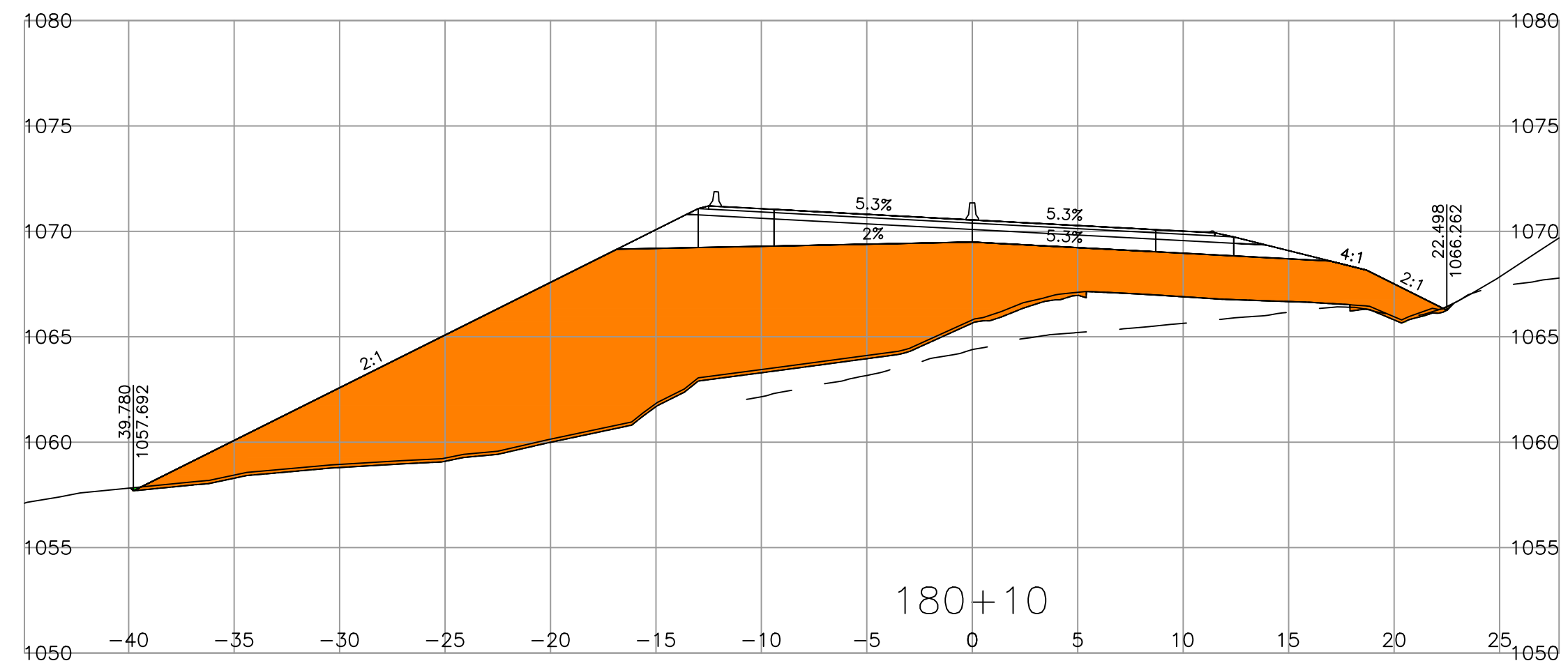
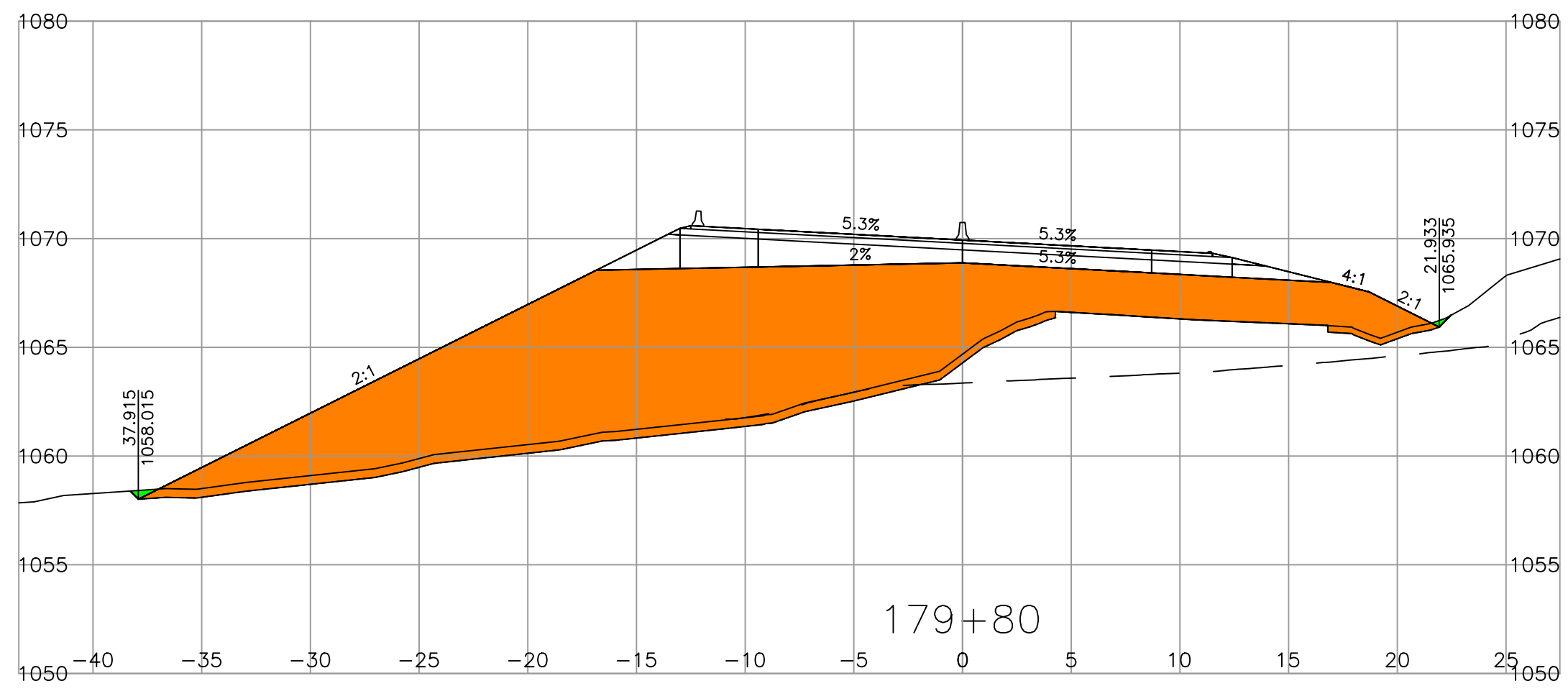
DESIGNED D. VAGT DATE 2023-11-20
 QUALITY CONTROL DATE
 QUALITY ASSURANCE DATE
 DRAWN D. VAGT DATE 2023-11-20

SENIOR DESIGNER
 DATE

CROSS SECTIONS
 TRANS CANADA HIGHWAY
 SELKIRK MOUNTAIN 4 LANING

FILE NUMBER	PROJECT NUMBER	REG	DRAWING NUMBER	REV
	24583-0000	2	R2-1041-XS37	

PLOT DATE: 2024/01/05 C:\Civil 3D Projects\Hwy 1_Selkirk Mountain 4-Laning_2018_(24583)\00-C3D-4_Laning\DesignModel\03_Corridors\L100A1SECT1.dwg



LEGEND

STRIPPING	
TYPE-A EXCAVATION	
TYPE-D EXCAVATION	
TYPE-D EMBANKMENT	

SCALE		0 2 1:250 12m	
CAD FILENAME		L100A1SECT1	
PLOT DATE		2024-01-05	
REV	DATE	REVISIONS	NAME

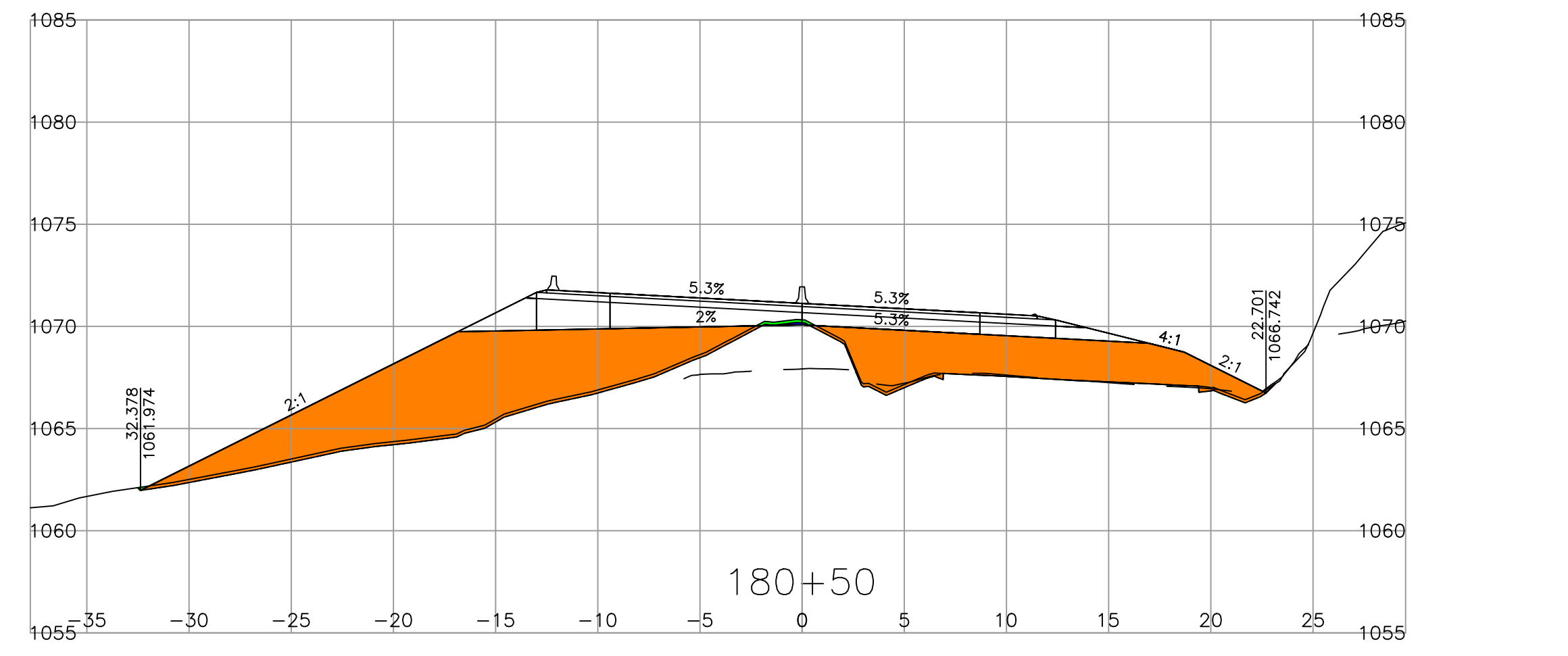
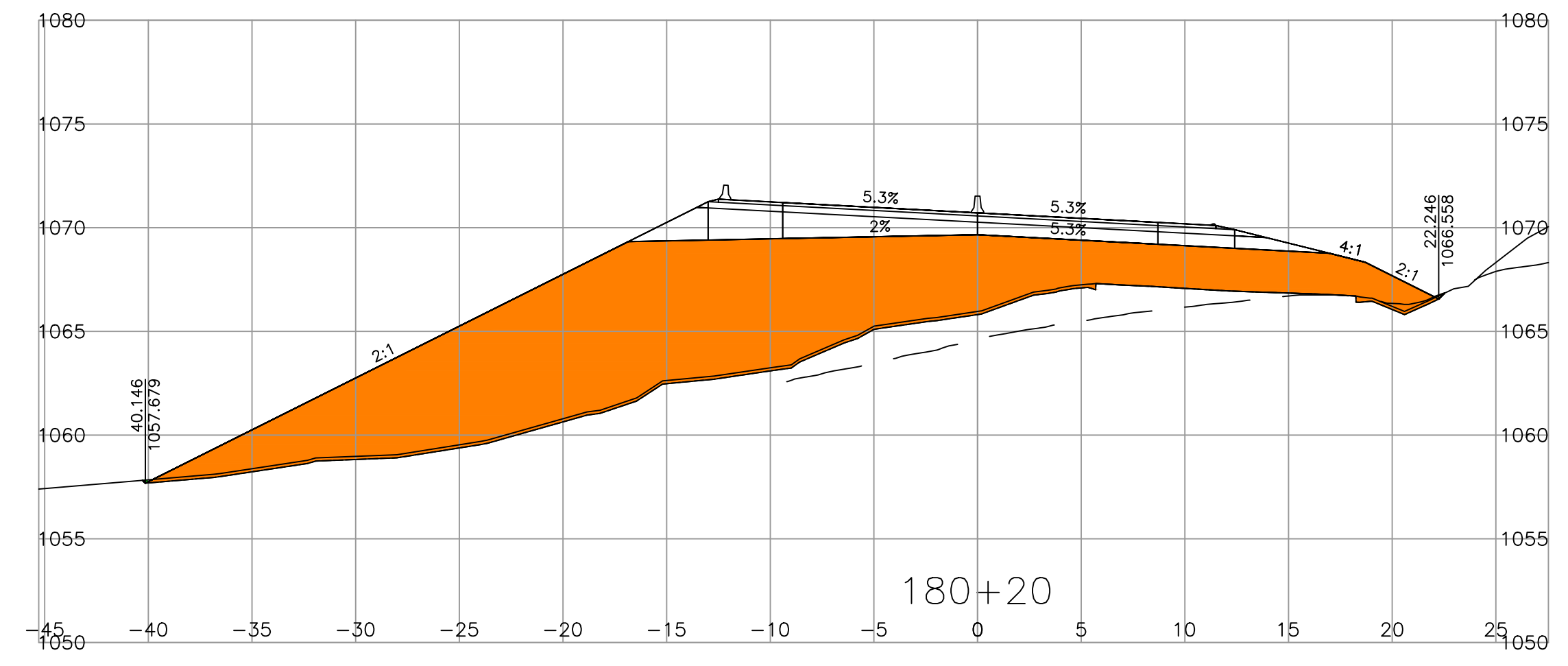
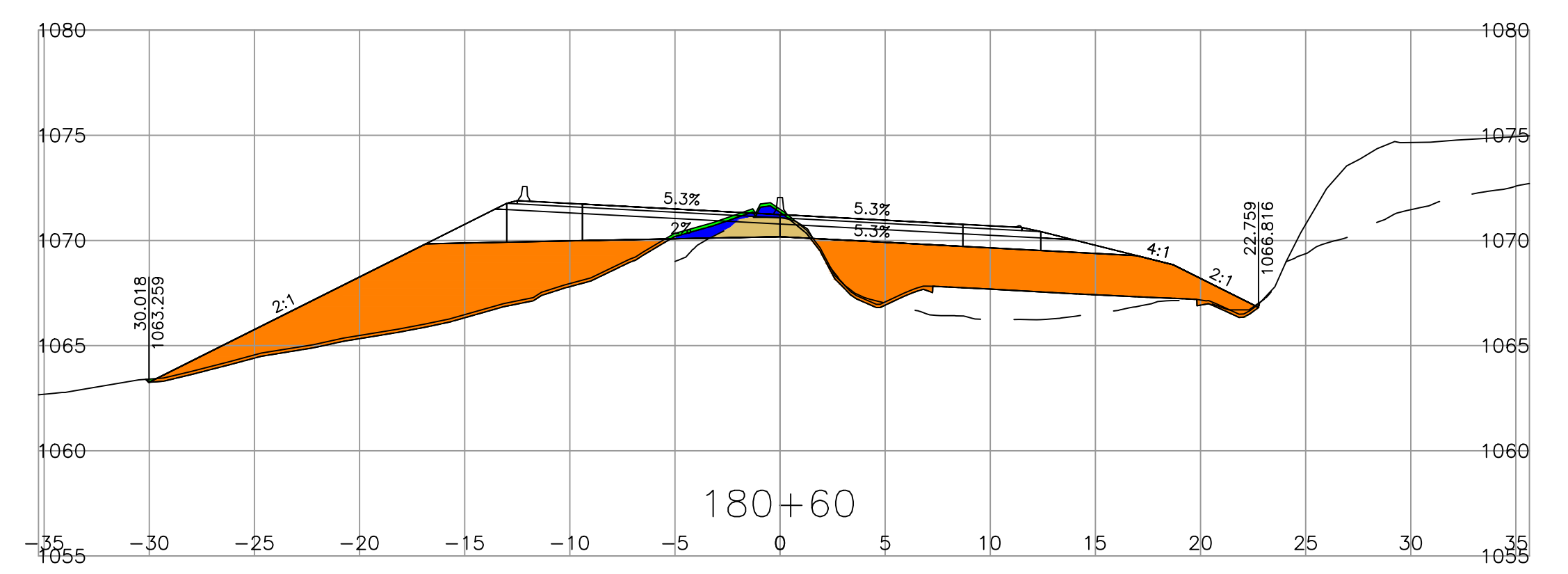
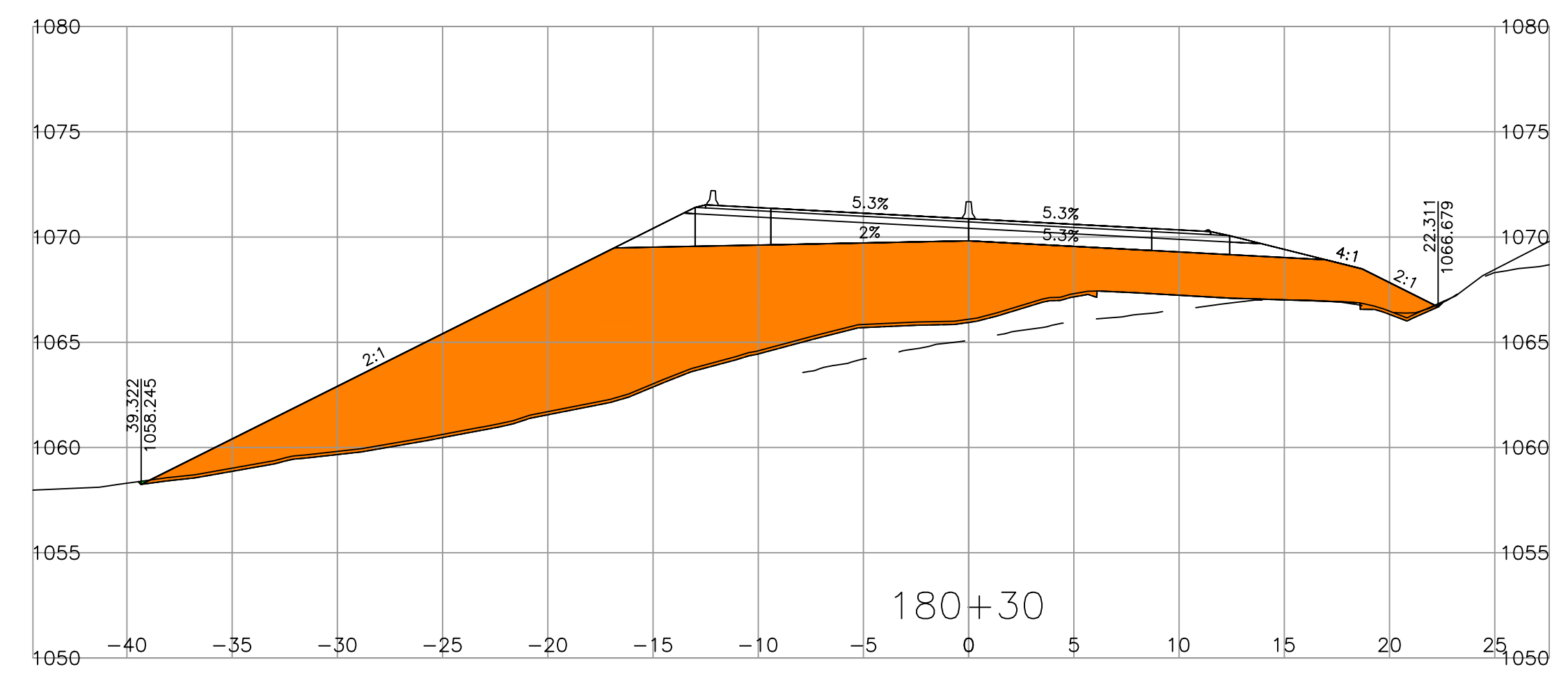
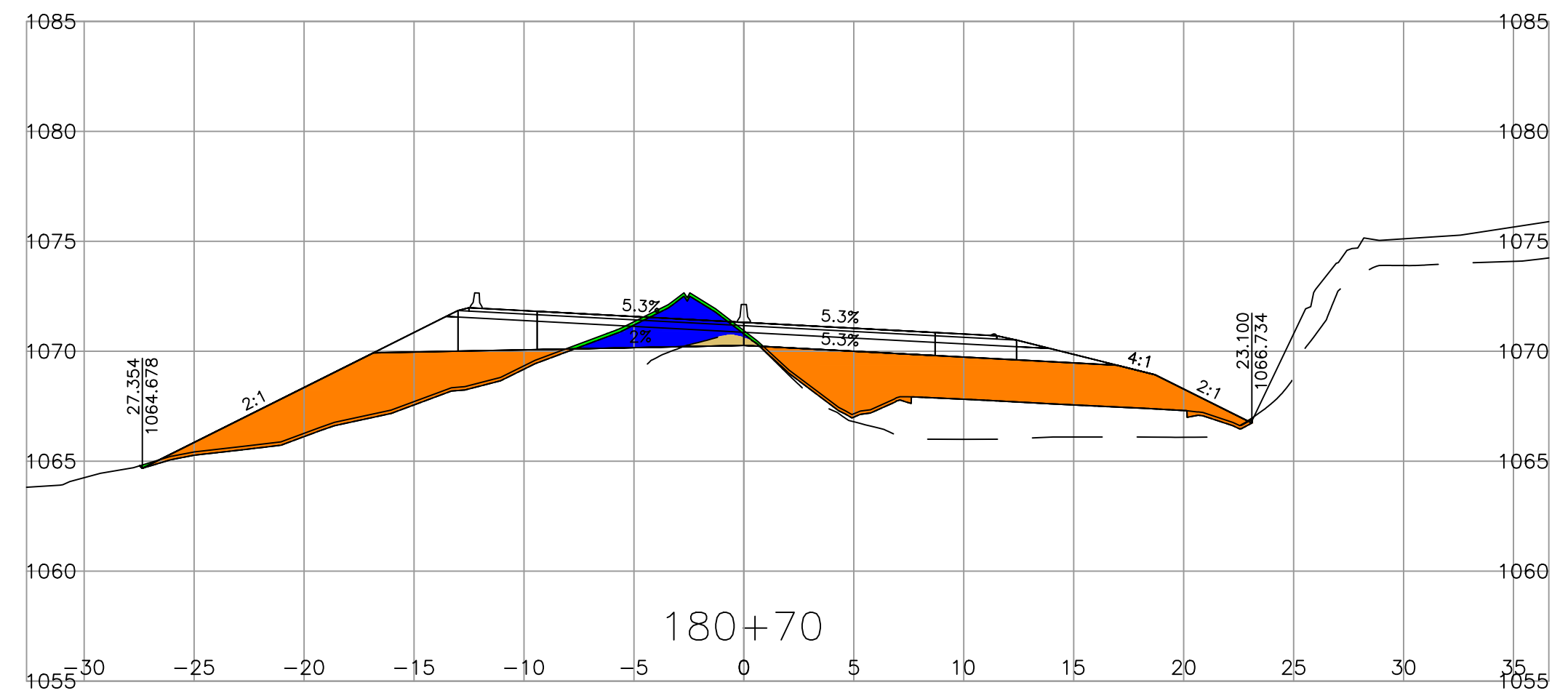
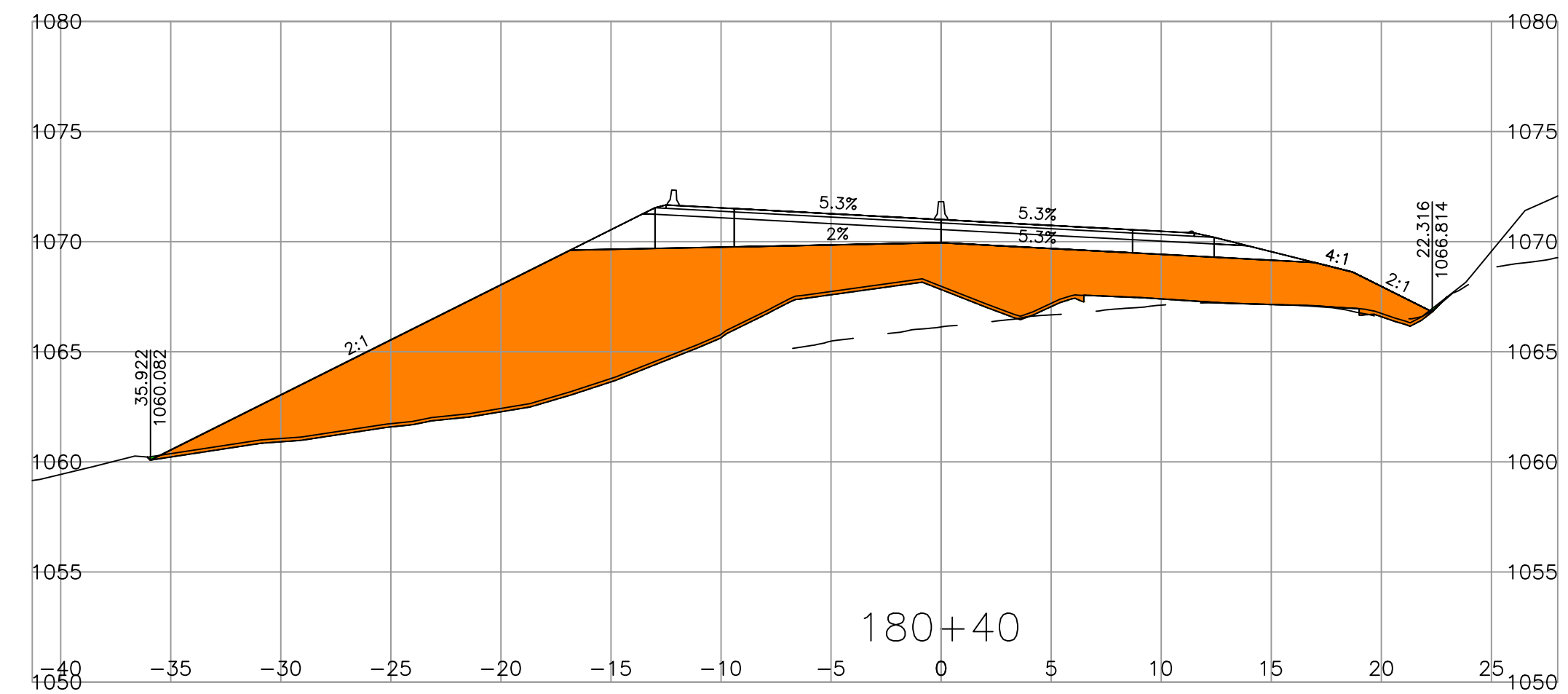
BRITISH COLUMBIA
 MINISTRY OF TRANSPORTATION AND INFRASTRUCTURE
 SOUTHERN INTERIOR REGION
 HIGHWAY ENGINEERING AND GEOMATICS

DESIGNED	D. VAGT	DATE	2023-11-20
QUALITY CONTROL		DATE	
QUALITY ASSURANCE		DATE	
DRAWN	D. VAGT	DATE	2023-11-20

SENIOR DESIGNER: _____
DATE: _____

CROSS SECTIONS				
TRANS CANADA HIGHWAY SELKIRK MOUNTAIN 4 LANING				
FILE NUMBER	PROJECT NUMBER	REG	DRAWING NUMBER	REV
	24583-0000	2	R2-1041-XS38	

PLOT DATE: 2024/01/05 C:\Civil 3D Projects\Hwy 1_Selkirk Mountain 4_Laning_2018_(24583)\00-C3D-4_Laning\DesignModel\03_Corridors\L100A1SECT1.dwg



LEGEND

STRIPPING	█
TYPE-A EXCAVATION	█
TYPE-D EXCAVATION	█
TYPE-D EMBANKMENT	█

SCALE		0 2 1:250 12m	
CAD FILENAME		L100A1SECT1	
PLOT DATE		2024-01-08	
REV	DATE	REVISIONS	NAME

BRITISH COLUMBIA

MINISTRY OF TRANSPORTATION AND INFRASTRUCTURE

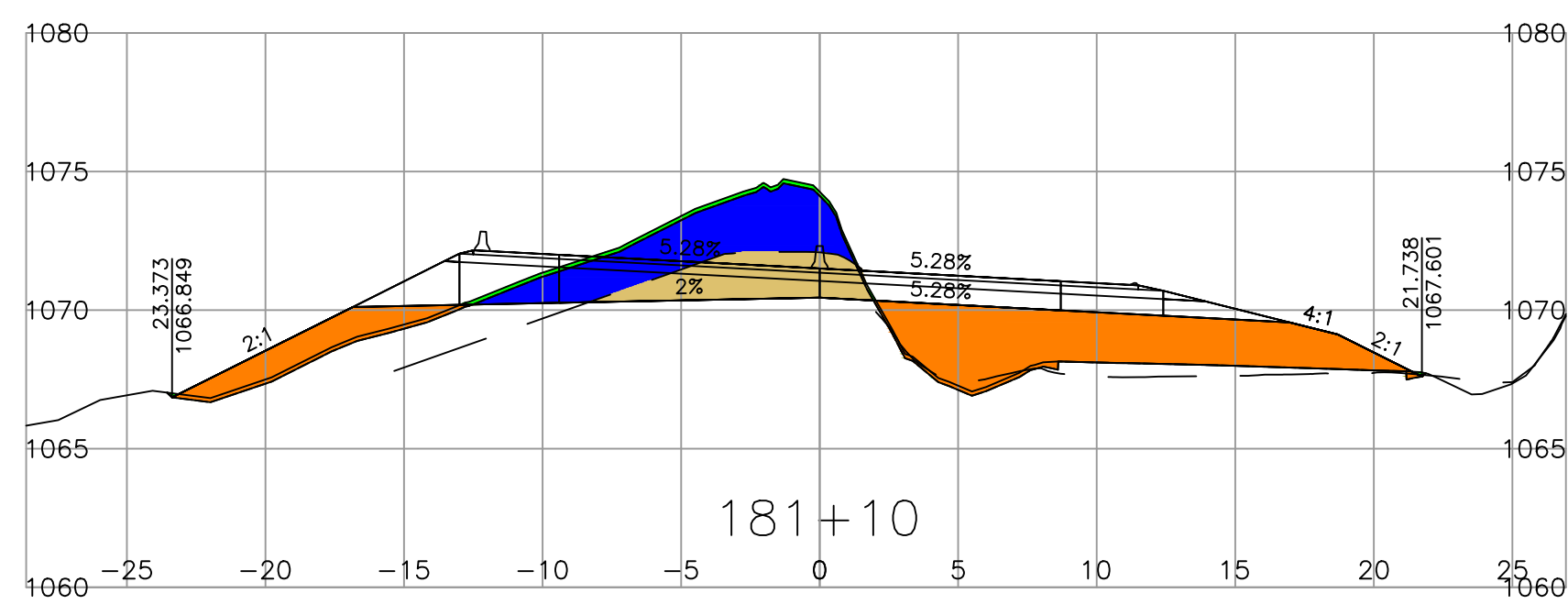
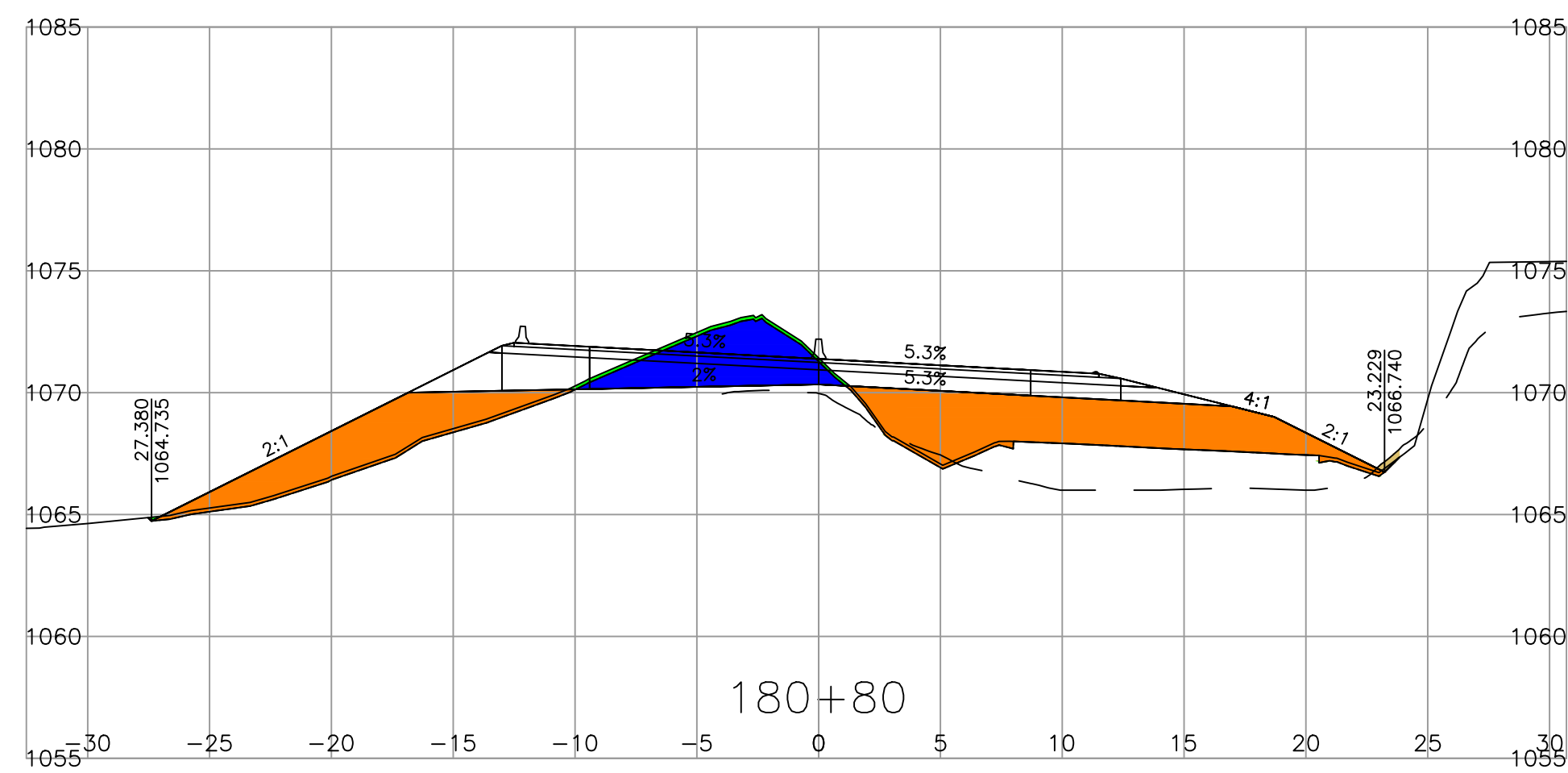
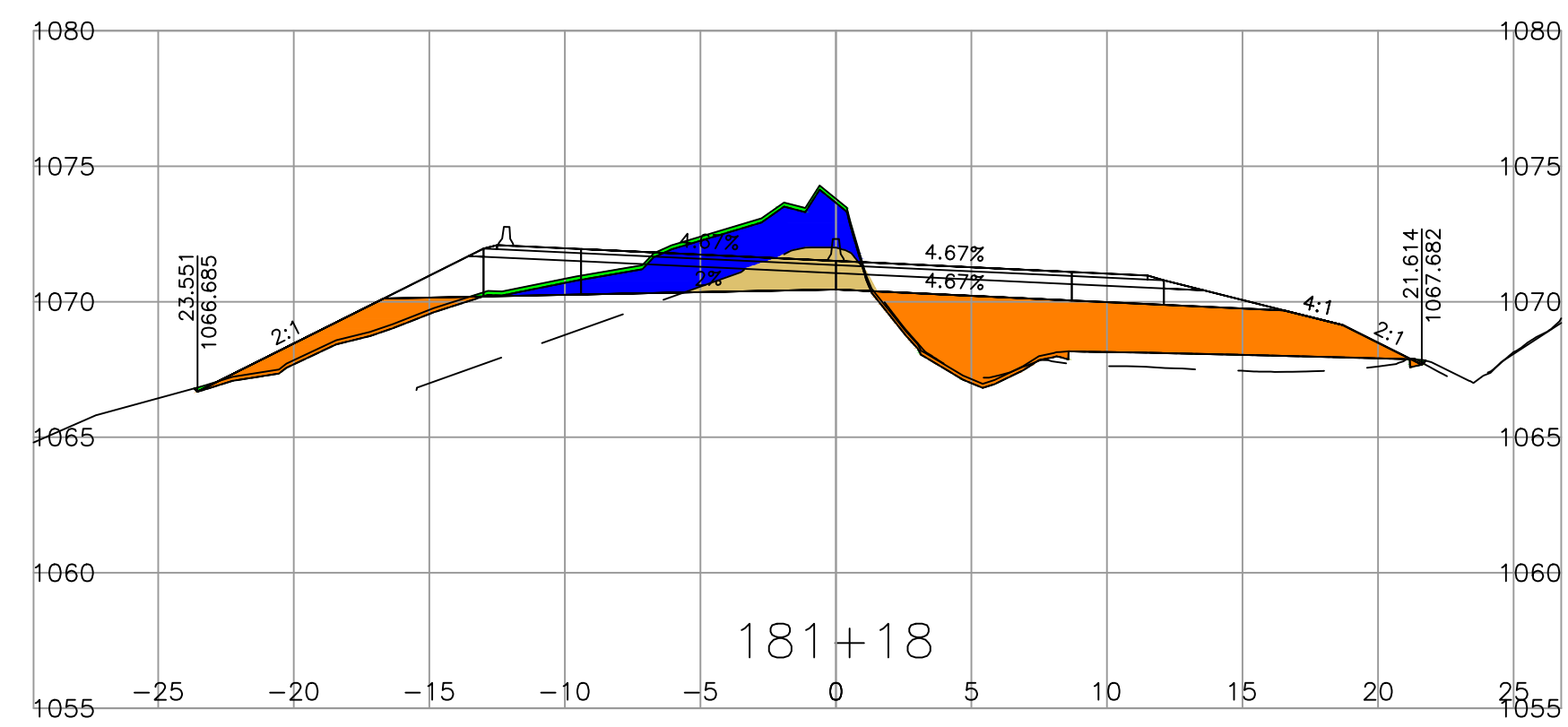
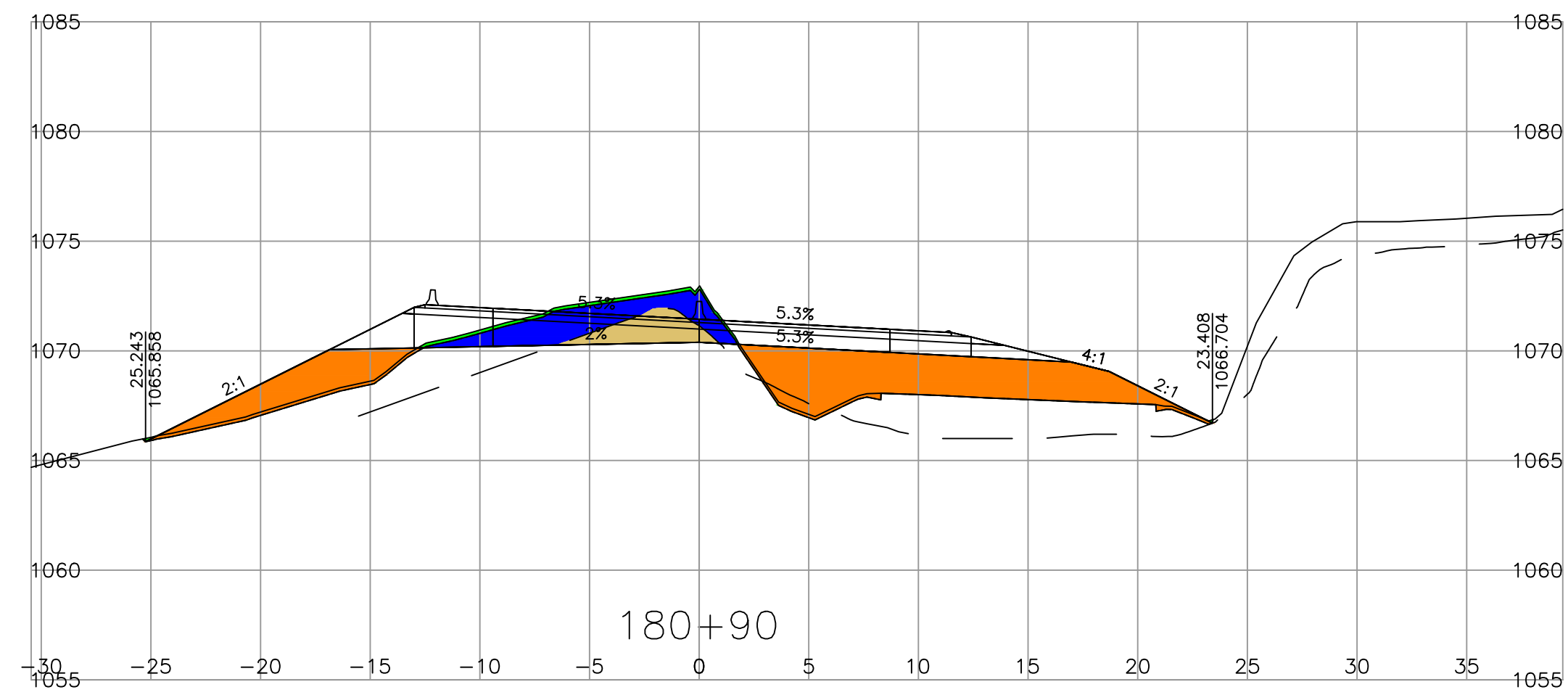
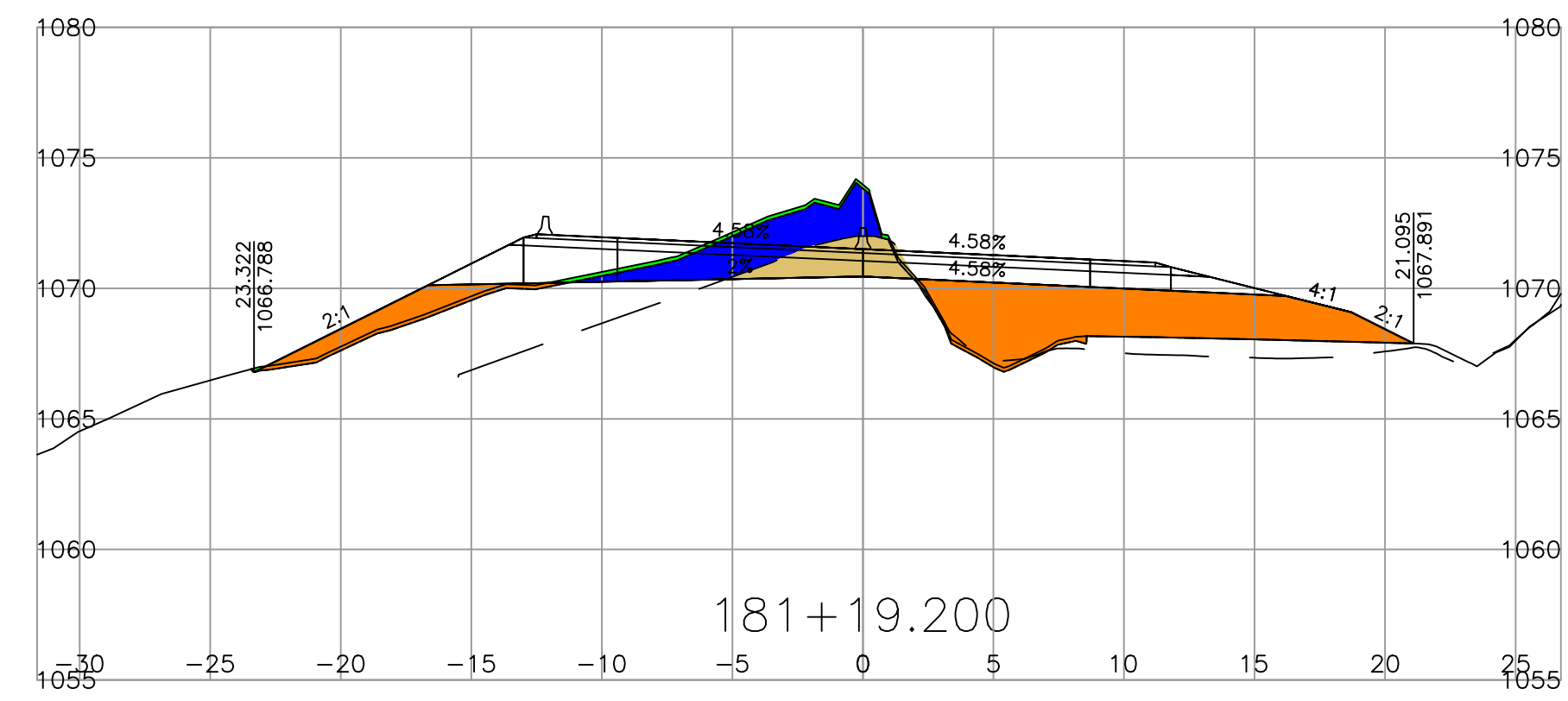
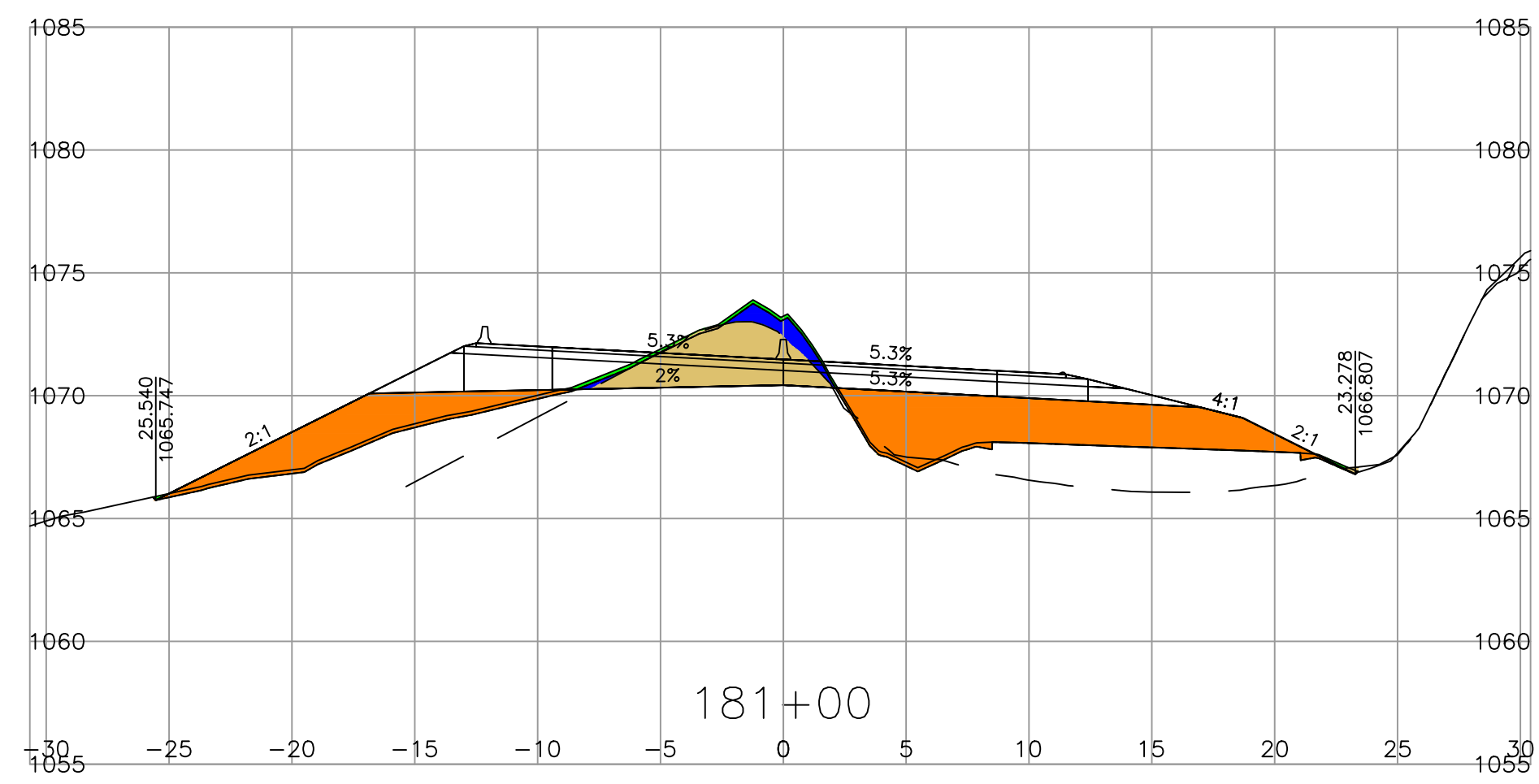
SOUTHERN INTERIOR REGION

HIGHWAY ENGINEERING AND GEOMATICS

DESIGNED	D. VAGT	DATE	2023-11-20
QUALITY CONTROL		DATE	
QUALITY ASSURANCE		DATE	
DRAWN	D. VAGT	DATE	2023-11-20

CROSS SECTIONS				
TRANS CANADA HIGHWAY				
SELKIRK MOUNTAIN 4 LANING				
FILE NUMBER	PROJECT NUMBER	REG	DRAWING NUMBER	REV
	24583-0000	2	R2-1041-XS39	

PLOT DATE: 2024/01/05 C:\Civil 3D Projects\Hwy 1_Selkirk Mountain 4-Laning_2018_(24583)\00-C3D-4_Laning\DesignModel\03_Corridors\L100A1SECT1.dwg



LEGEND

STRIPPING	█
TYPE-A EXCAVATION	█
TYPE-D EXCAVATION	█
TYPE-D EMBANKMENT	█

SCALE		0 2 1:250 12m	
CAD FILENAME		L100A1SECT1	
PLOT DATE		2024-01-08	
REV	DATE	REVISIONS	NAME

**MINISTRY OF TRANSPORTATION
AND INFRASTRUCTURE**

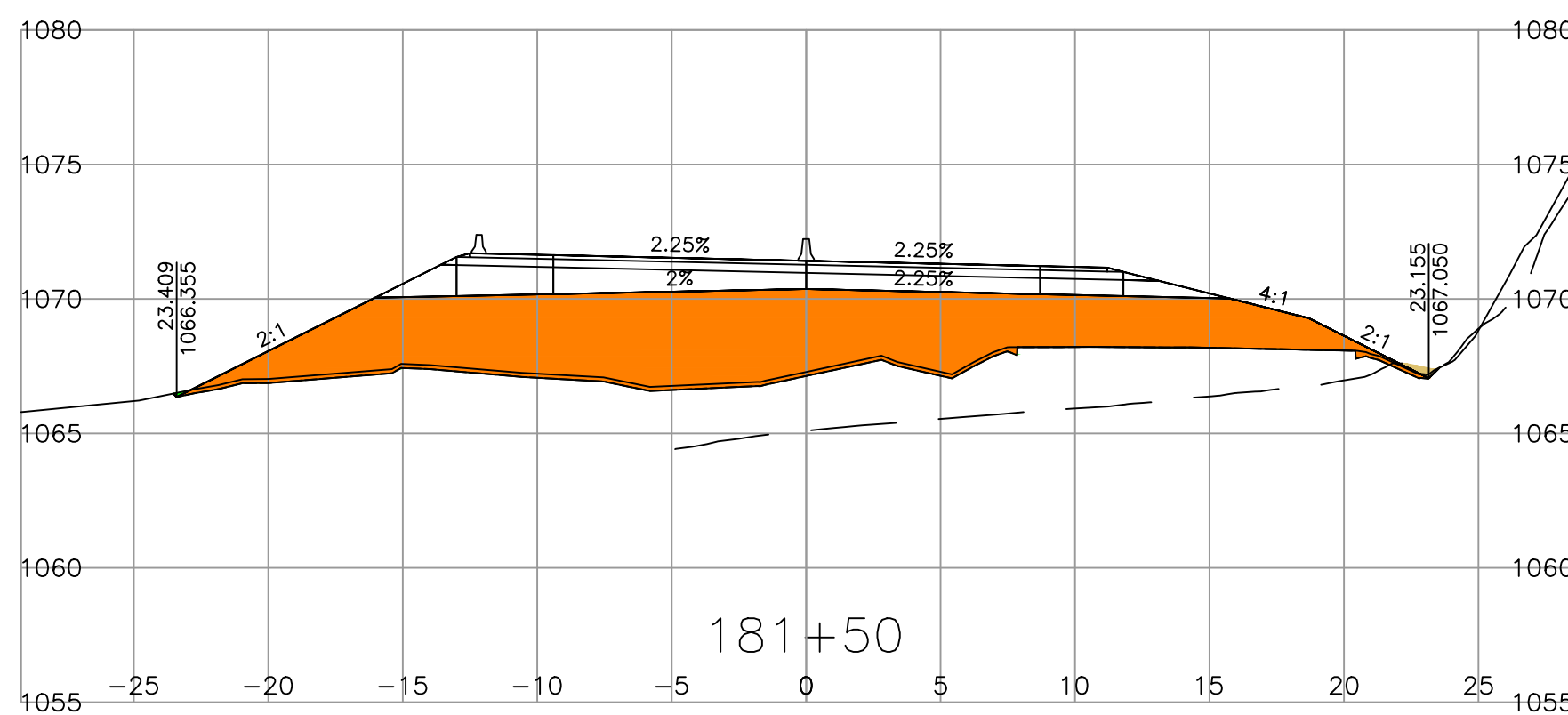
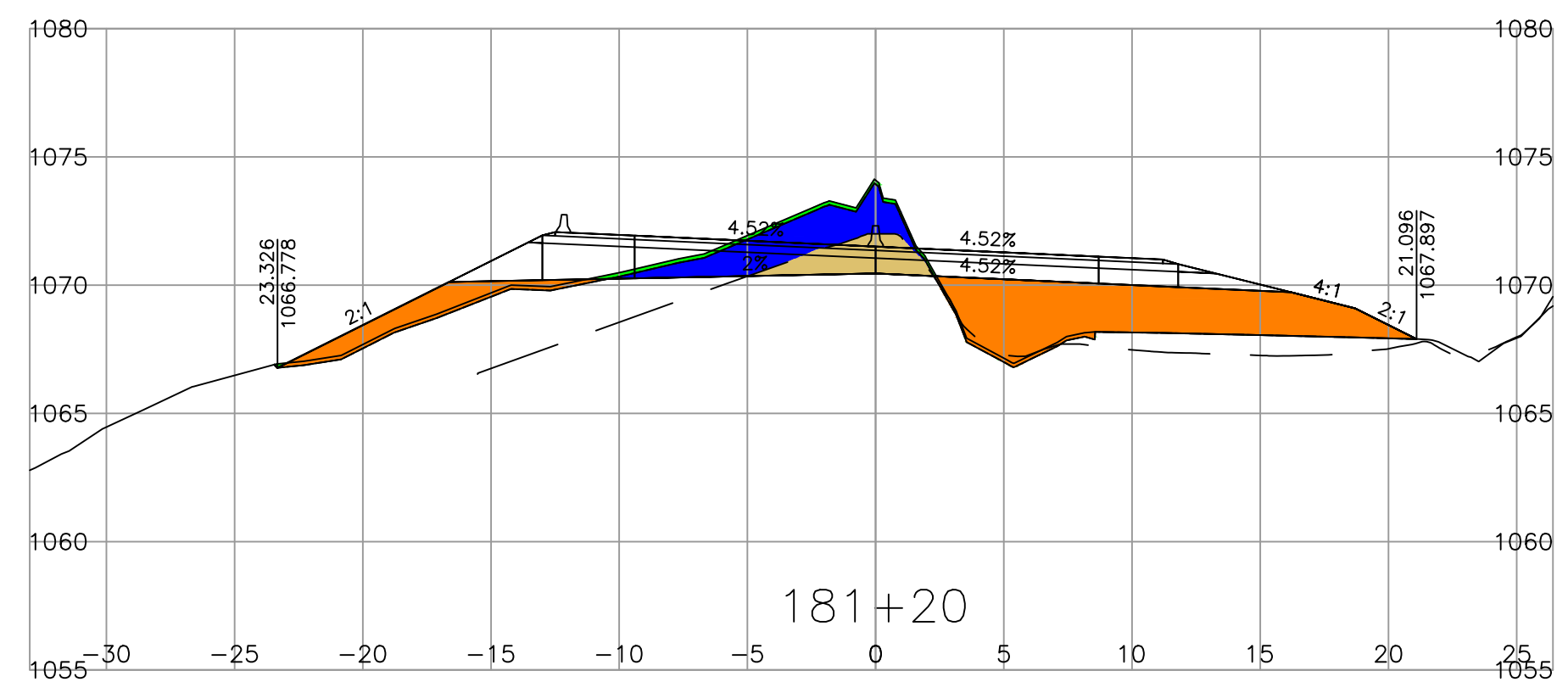
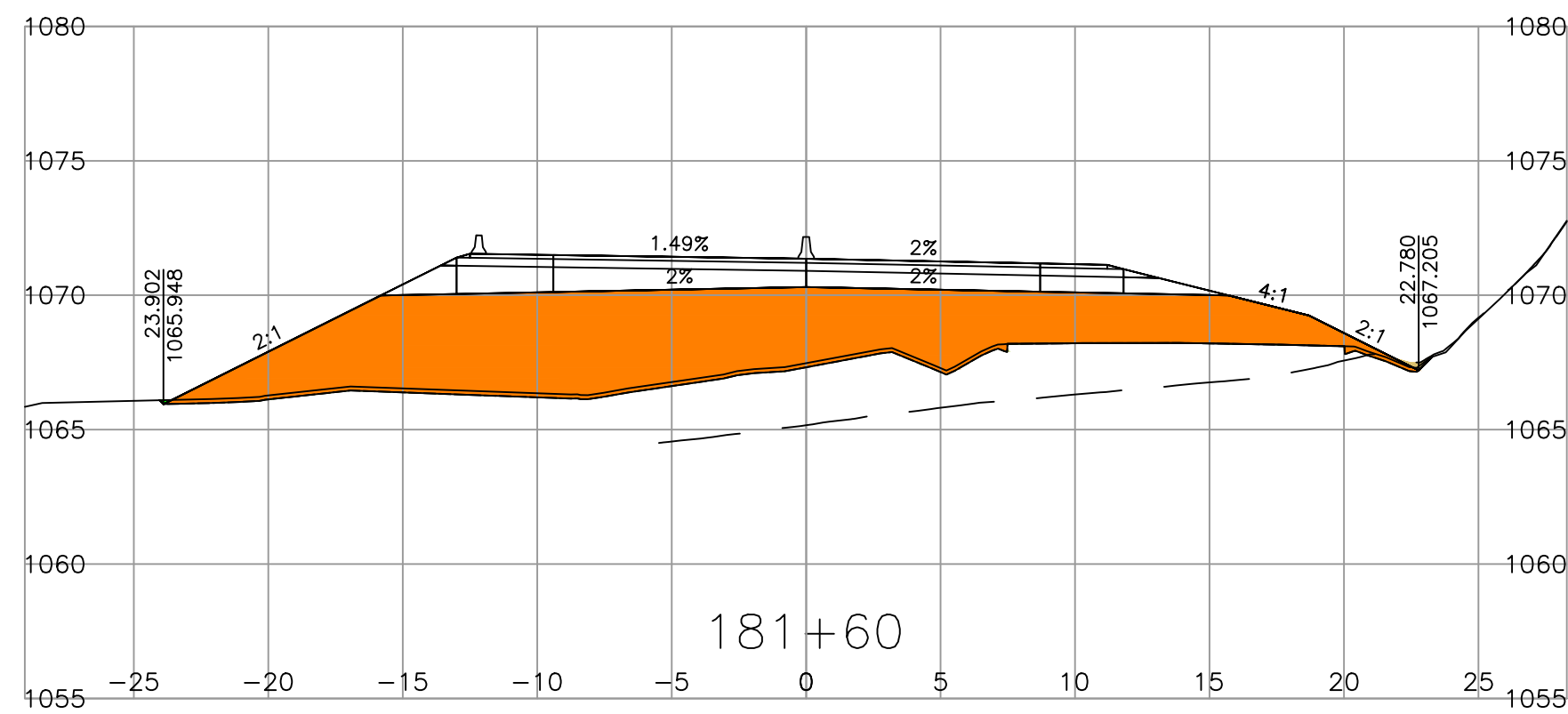
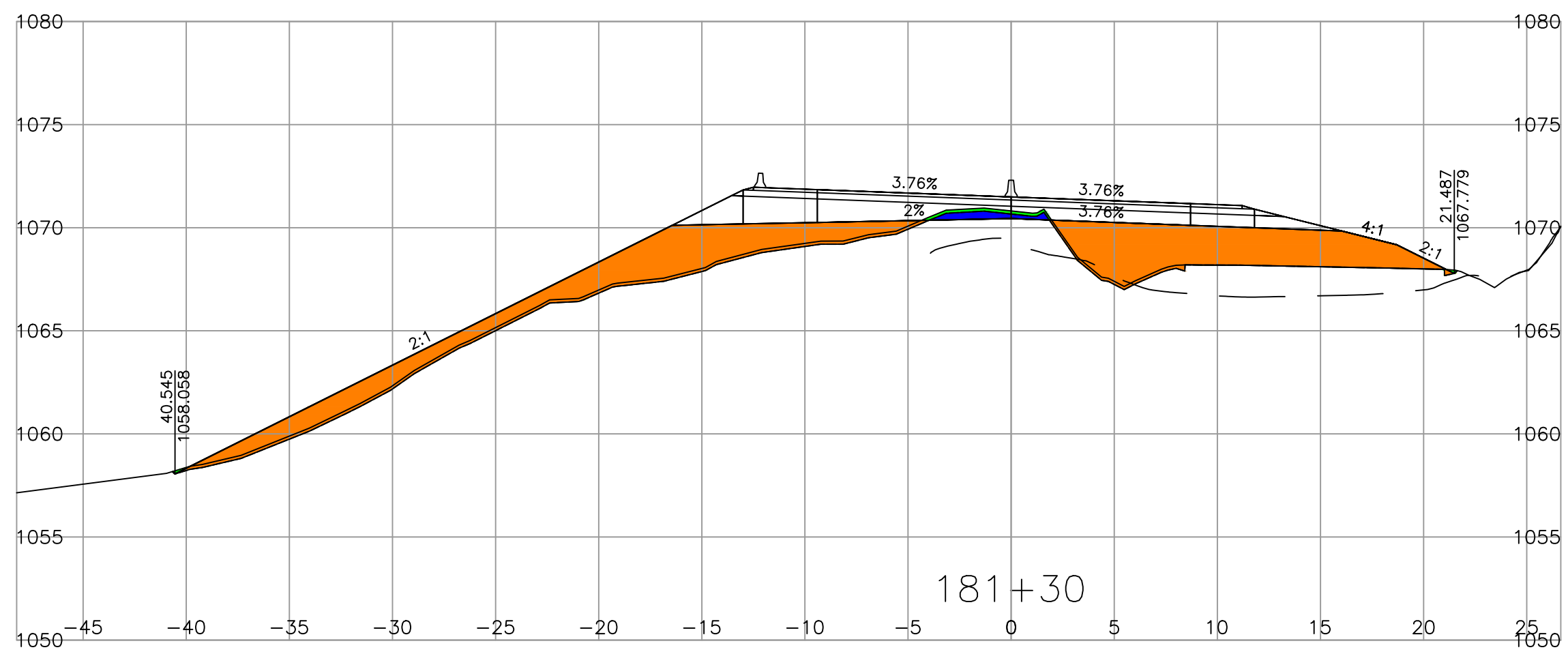
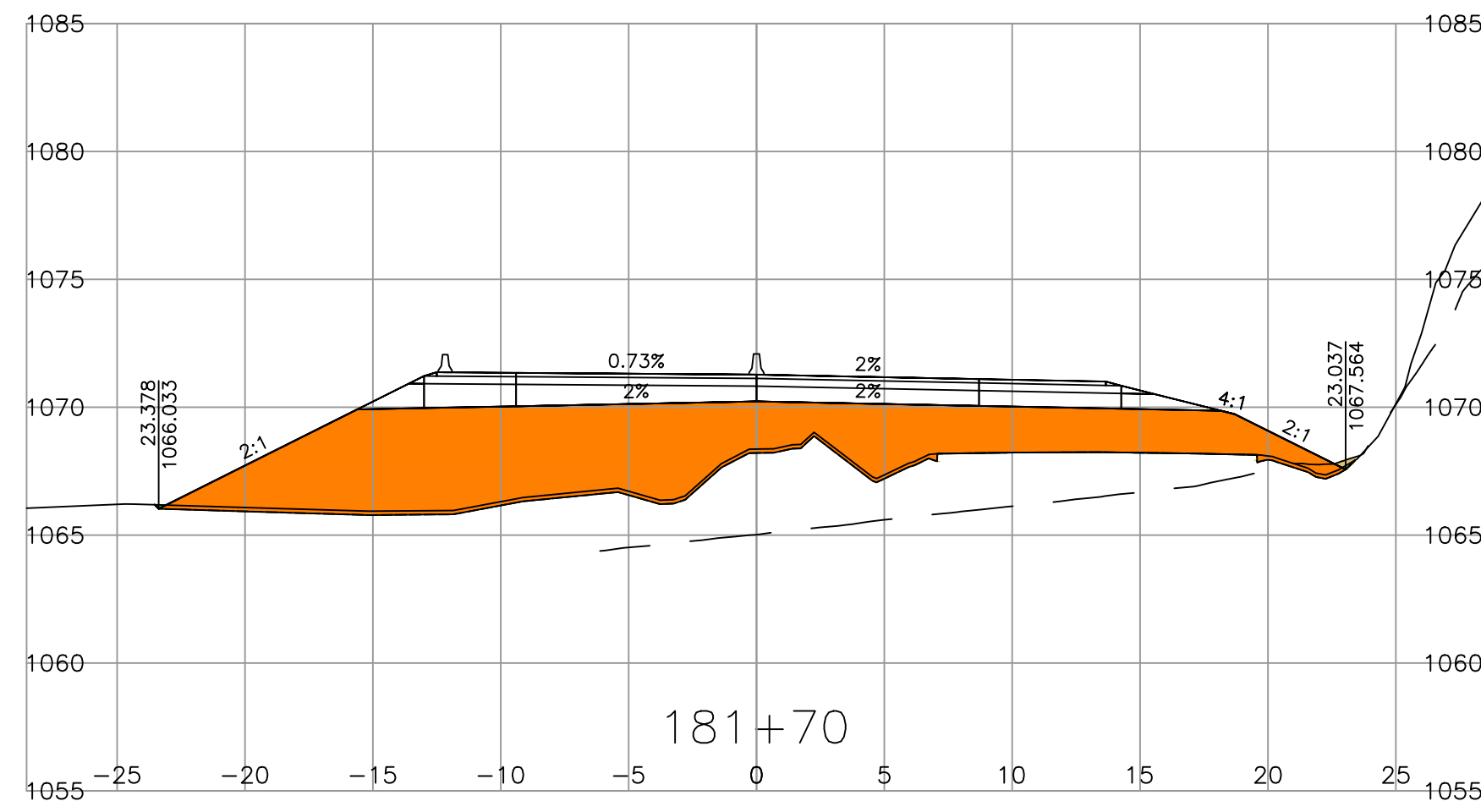
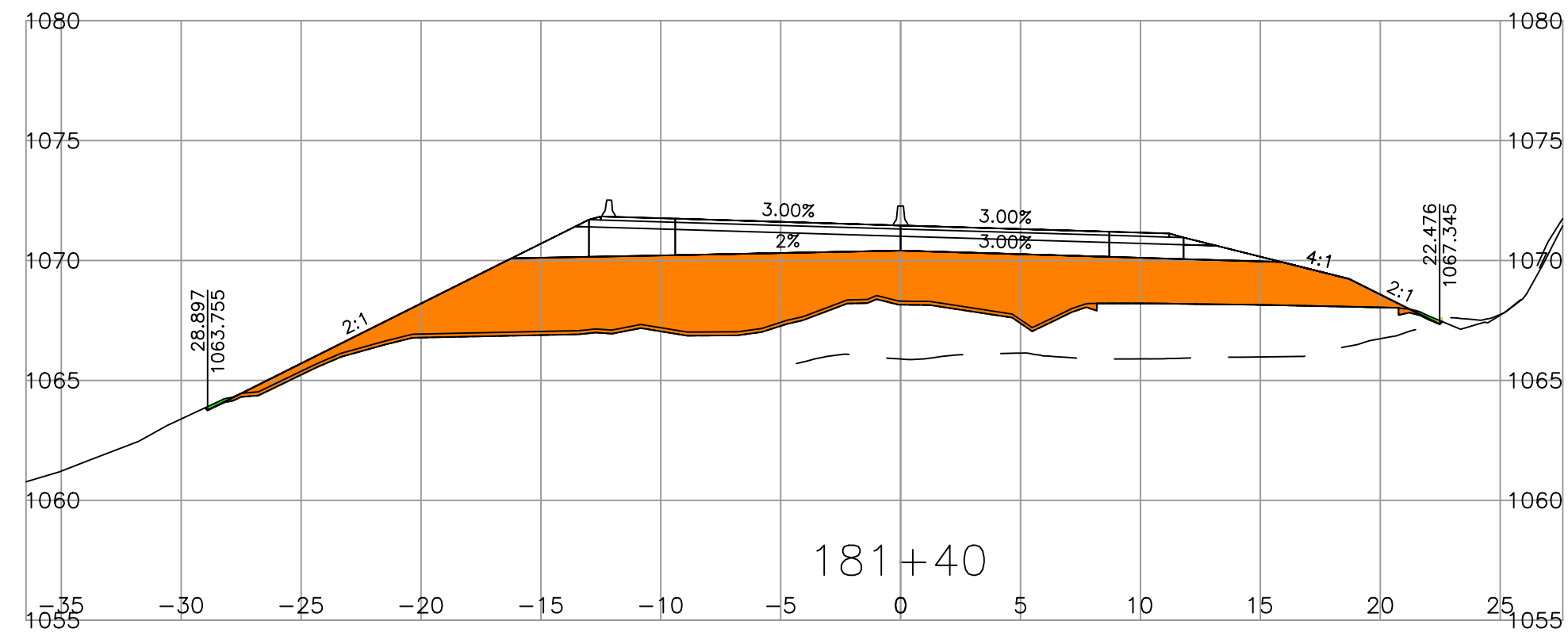
SOUTHERN INTERIOR REGION

HIGHWAY ENGINEERING AND GEOMATICS

DESIGNED	D. VAGT	DATE	2023-11-20
QUALITY CONTROL		DATE	
QUALITY ASSURANCE		DATE	
DRAWN	D. VAGT	DATE	2023-11-20

CROSS SECTIONS				
TRANS CANADA HIGHWAY				
SELKIRK MOUNTAIN 4 LANING				
FILE NUMBER	PROJECT NUMBER	REG	DRAWING NUMBER	REV
	24583-0000	2	R2-1041-XS40	

PLOT DATE: 2024/01/05 C:\Civil 3D Projects\Hwy 1_Selkirk Mountain 4-Laning_2018_(24583)\00-C3D-4 Laning\DesignModel\03_Corridors\L100A1SECT1.dwg



LEGEND

STRIPPING	█
TYPE-A EXCAVATION	█
TYPE-D EXCAVATION	█
TYPE-D EMBANKMENT	█

SCALE		0 2 1:250 12m	
CAD FILENAME		L100A1SECT1	
PLOT DATE		2024-01-08	
REV	DATE	REVISIONS	NAME

BRITISH COLUMBIA

MINISTRY OF TRANSPORTATION AND INFRASTRUCTURE

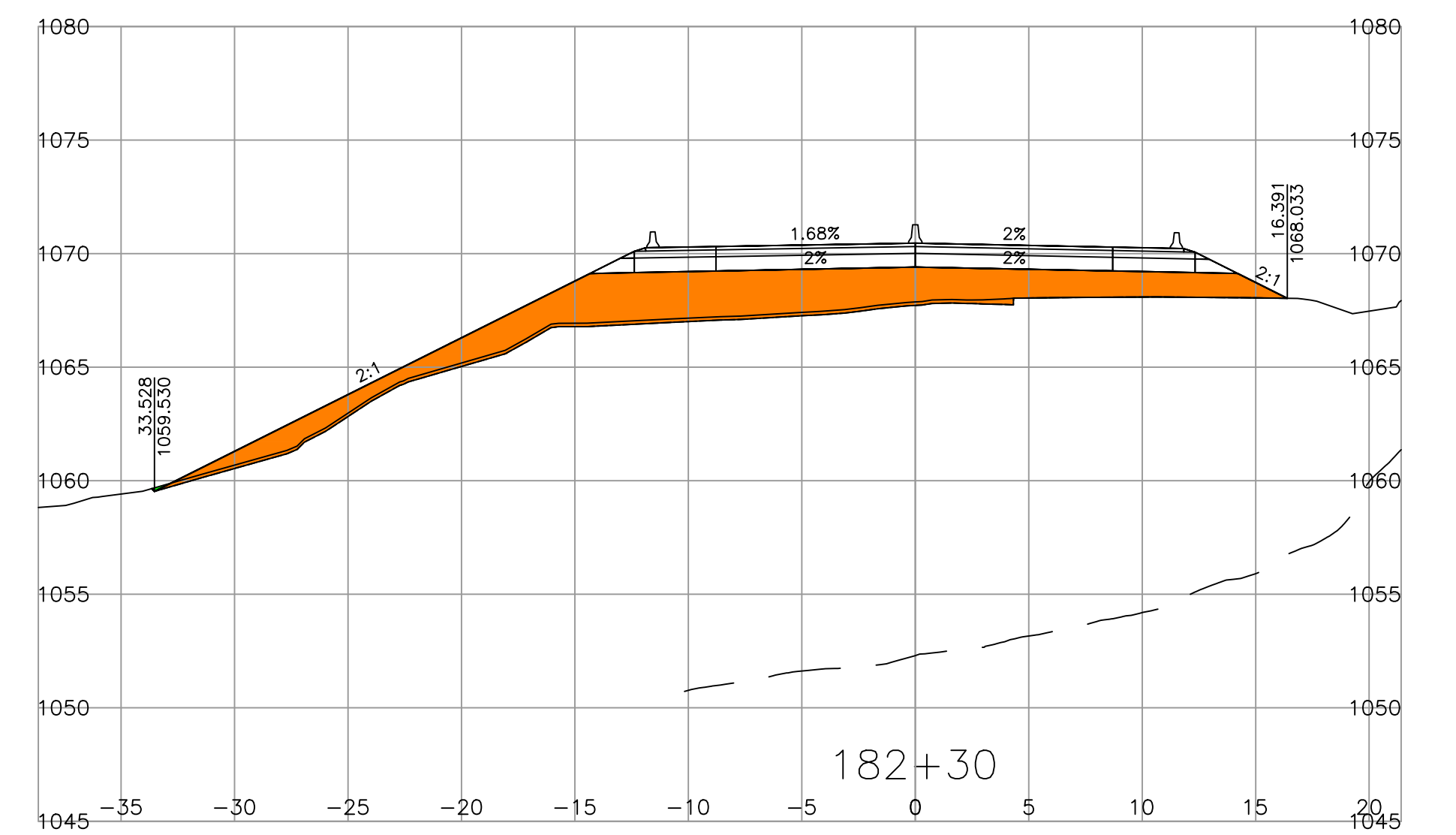
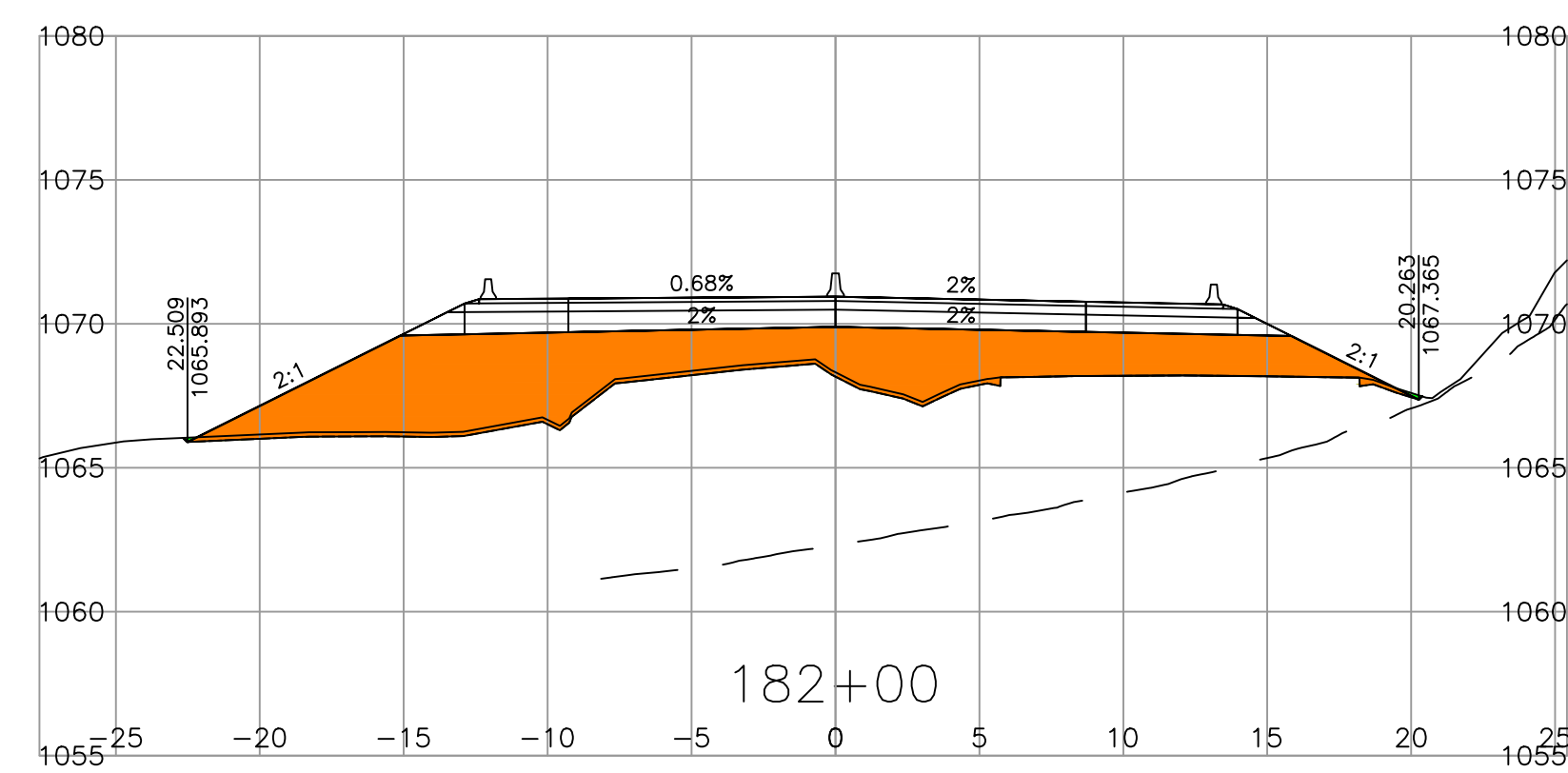
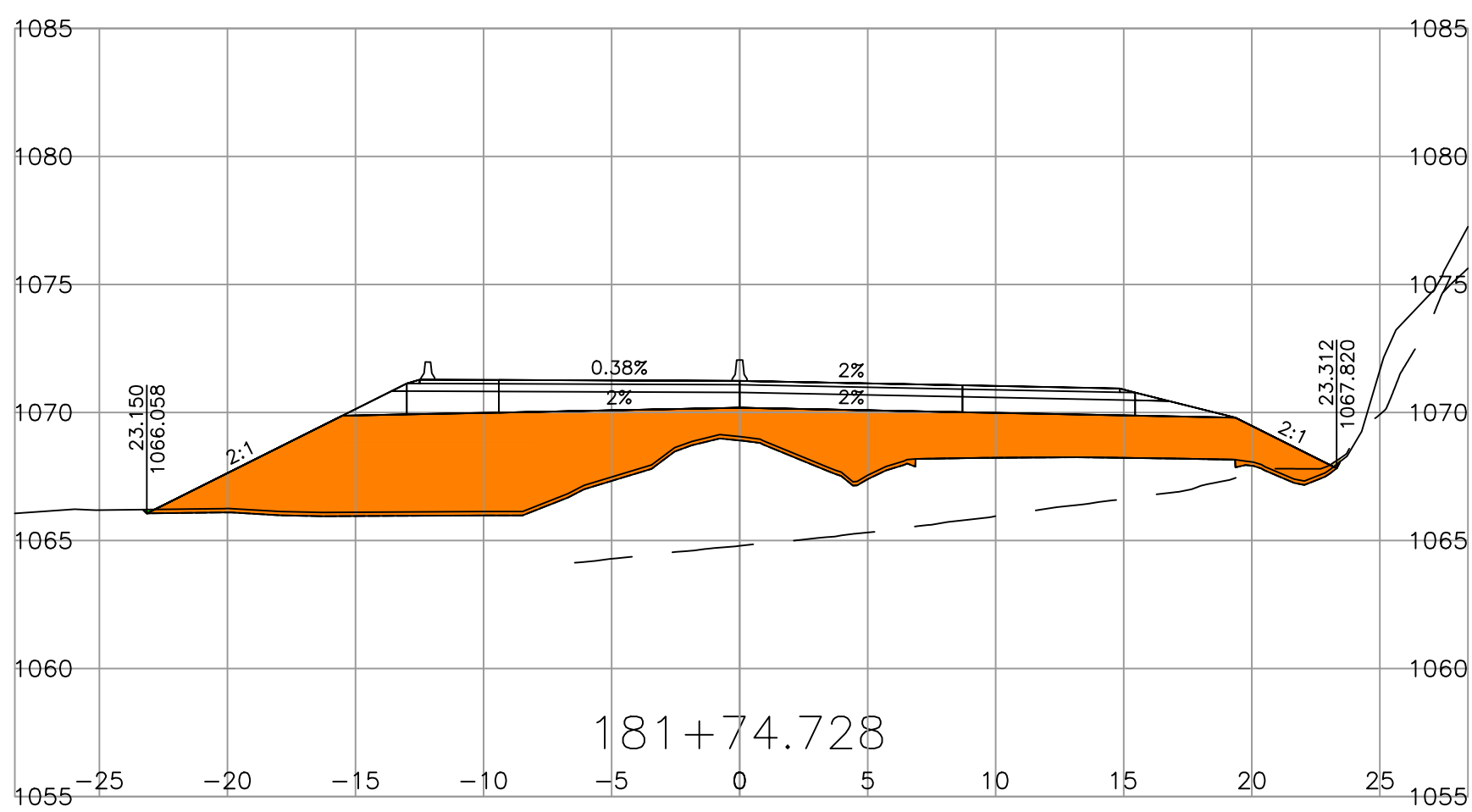
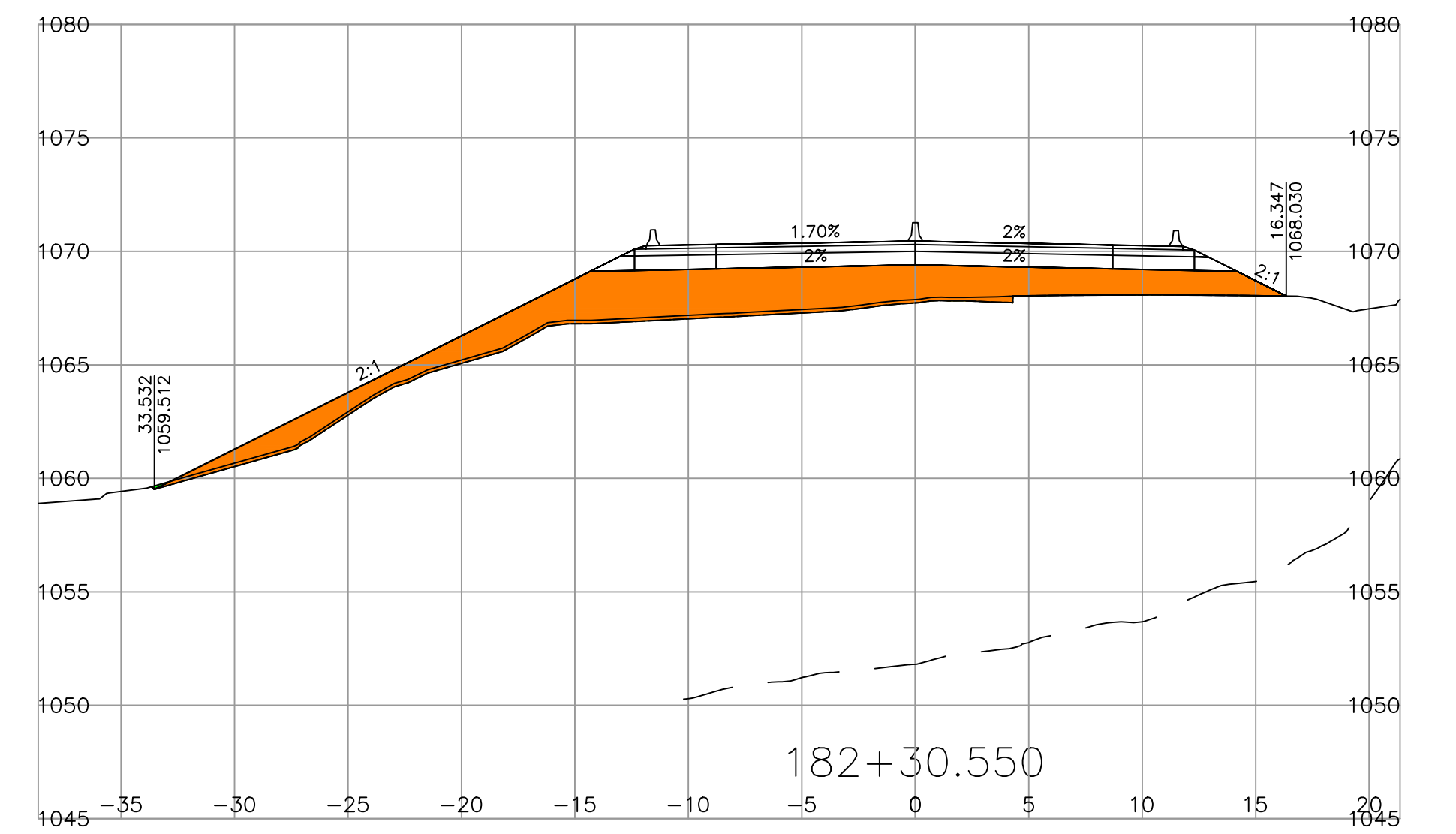
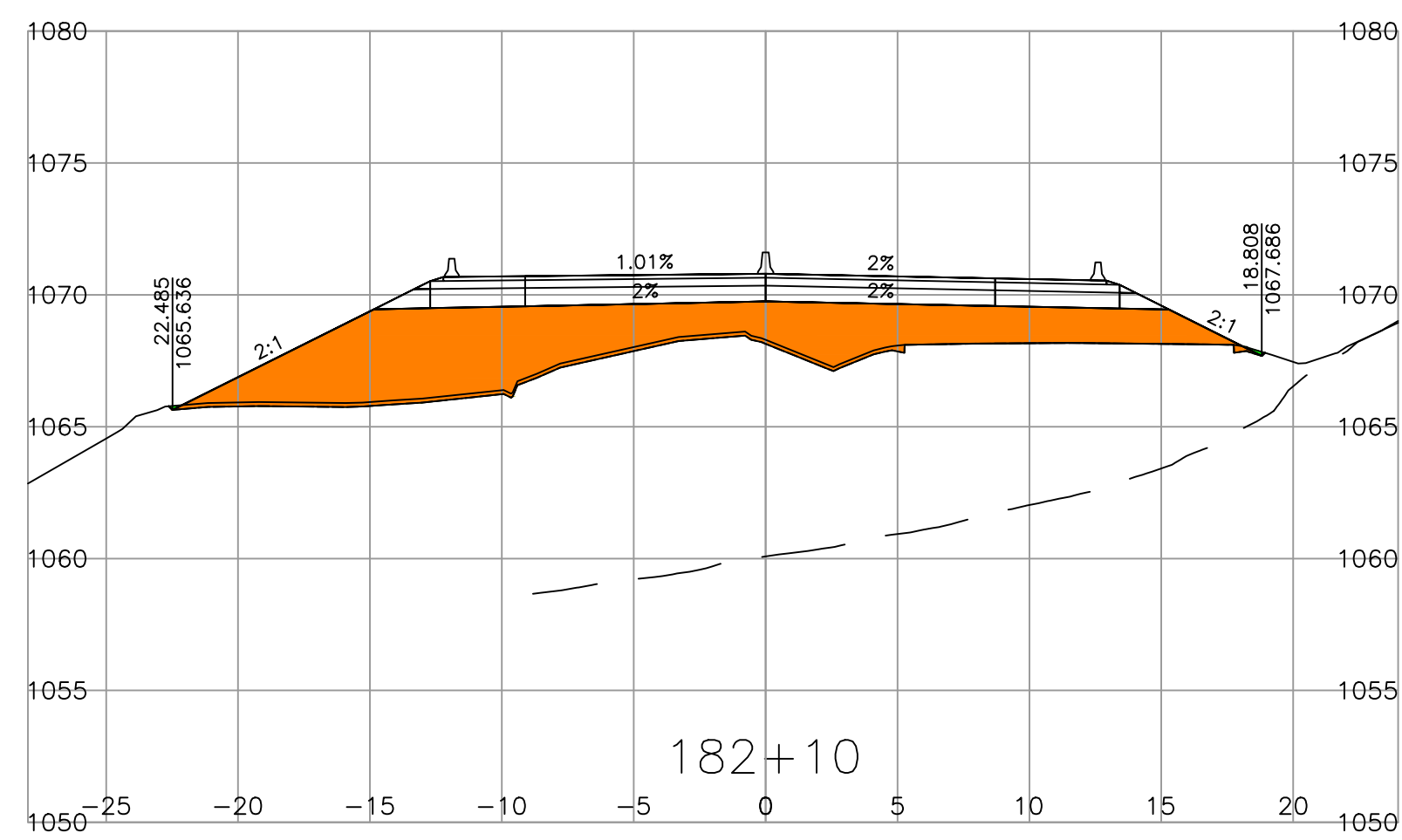
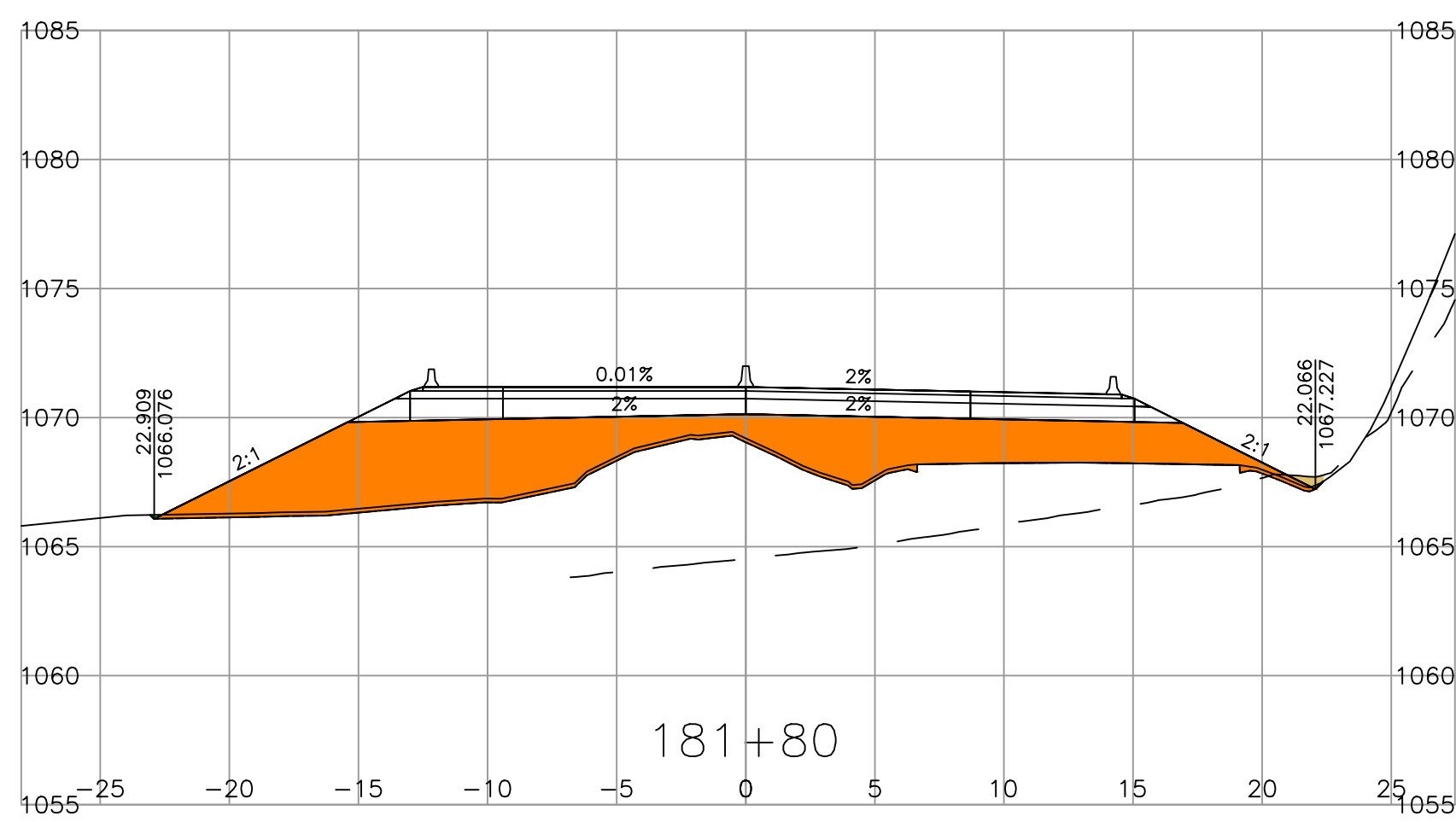
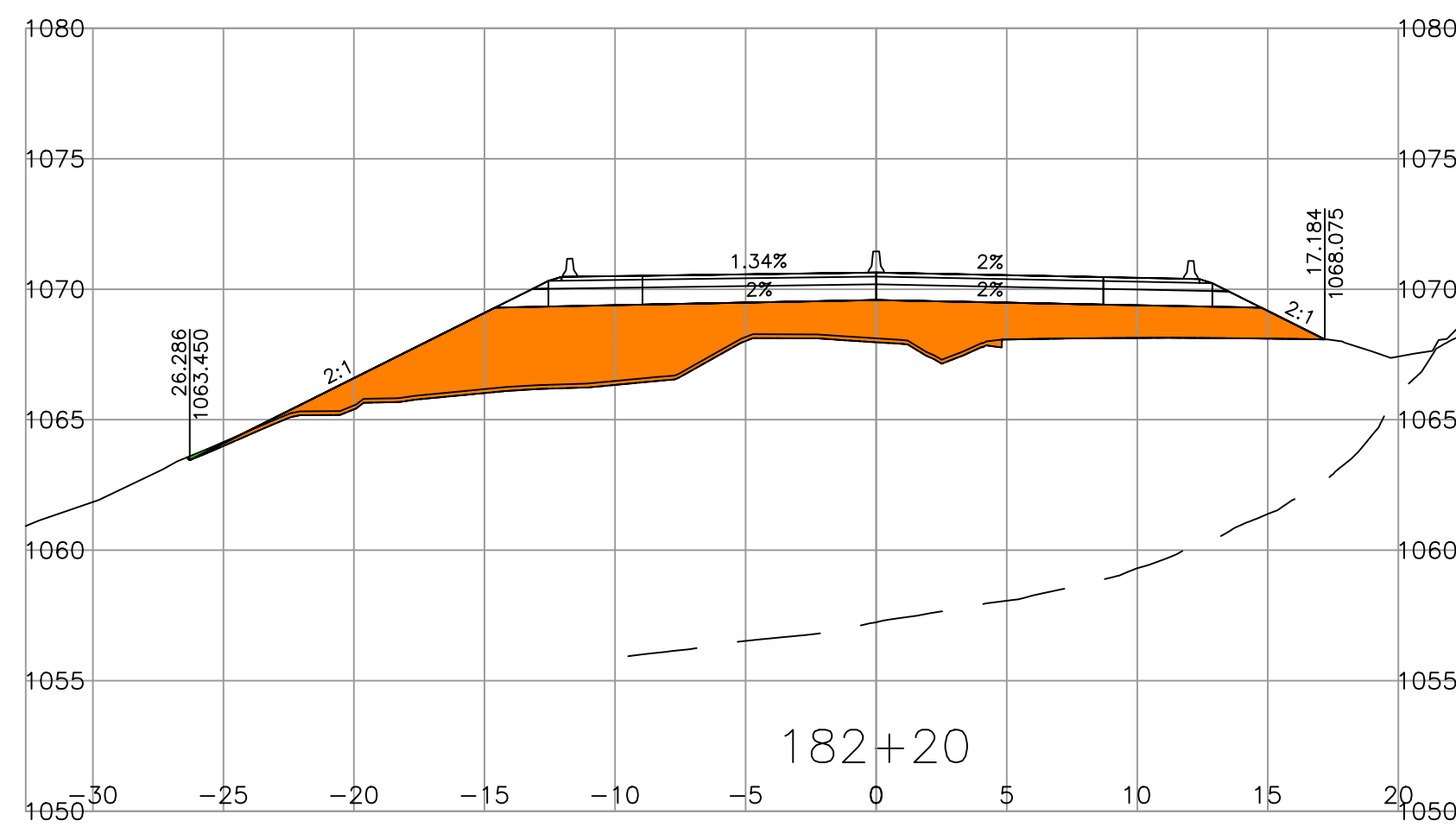
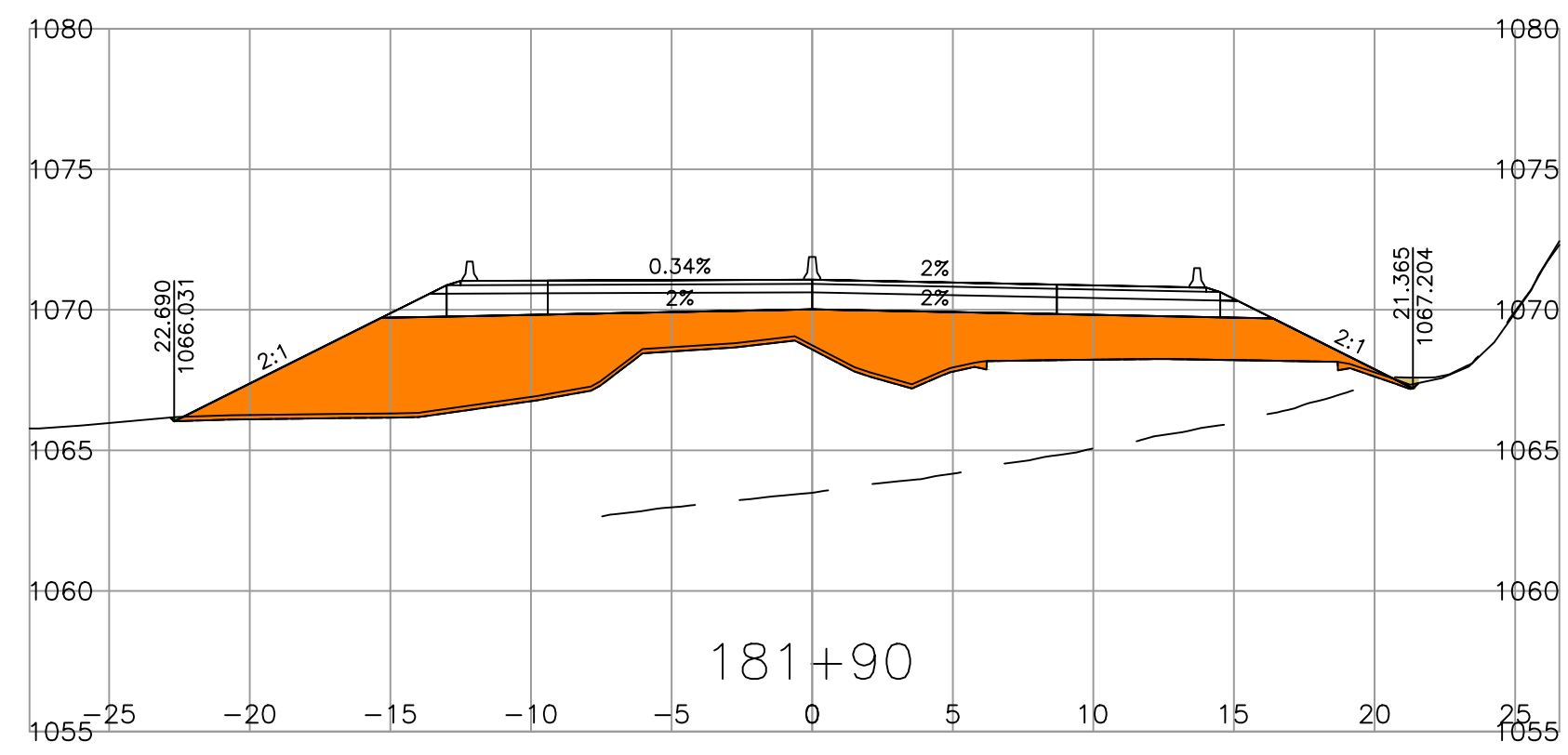
SOUTHERN INTERIOR REGION

HIGHWAY ENGINEERING AND GEOMATICS

DESIGNED	D. VAGT	DATE	2023-11-20
QUALITY CONTROL		DATE	
QUALITY ASSURANCE		DATE	
DRAWN	D. VAGT	DATE	2023-11-20

CROSS SECTIONS				
TRANS CANADA HIGHWAY				
SELKIRK MOUNTAIN 4 LANING				
FILE NUMBER	PROJECT NUMBER	REG	DRAWING NUMBER	REV
	24583-0000	2	R2-1041-XS41	

PLOT DATE: 2024/01/05 C:\Civil 3D Projects\Hwy 1_Selkirk Mountain 4-Laning_Mountain 4-Laning_2018_(24583)\00-C3D-4_Laning\DesignModel\03_Corridors\L100A1SECT1.dwg



LEGEND

STRIPPING	
TYPE-A EXCAVATION	
TYPE-D EXCAVATION	
TYPE-D EMBANKMENT	

SCALE		0 2 1:250 12m	
CAD FILENAME		L100A1SECT1	
PLOT DATE		2024-01-05	
REV	DATE	REVISIONS	NAME

BRITISH COLUMBIA

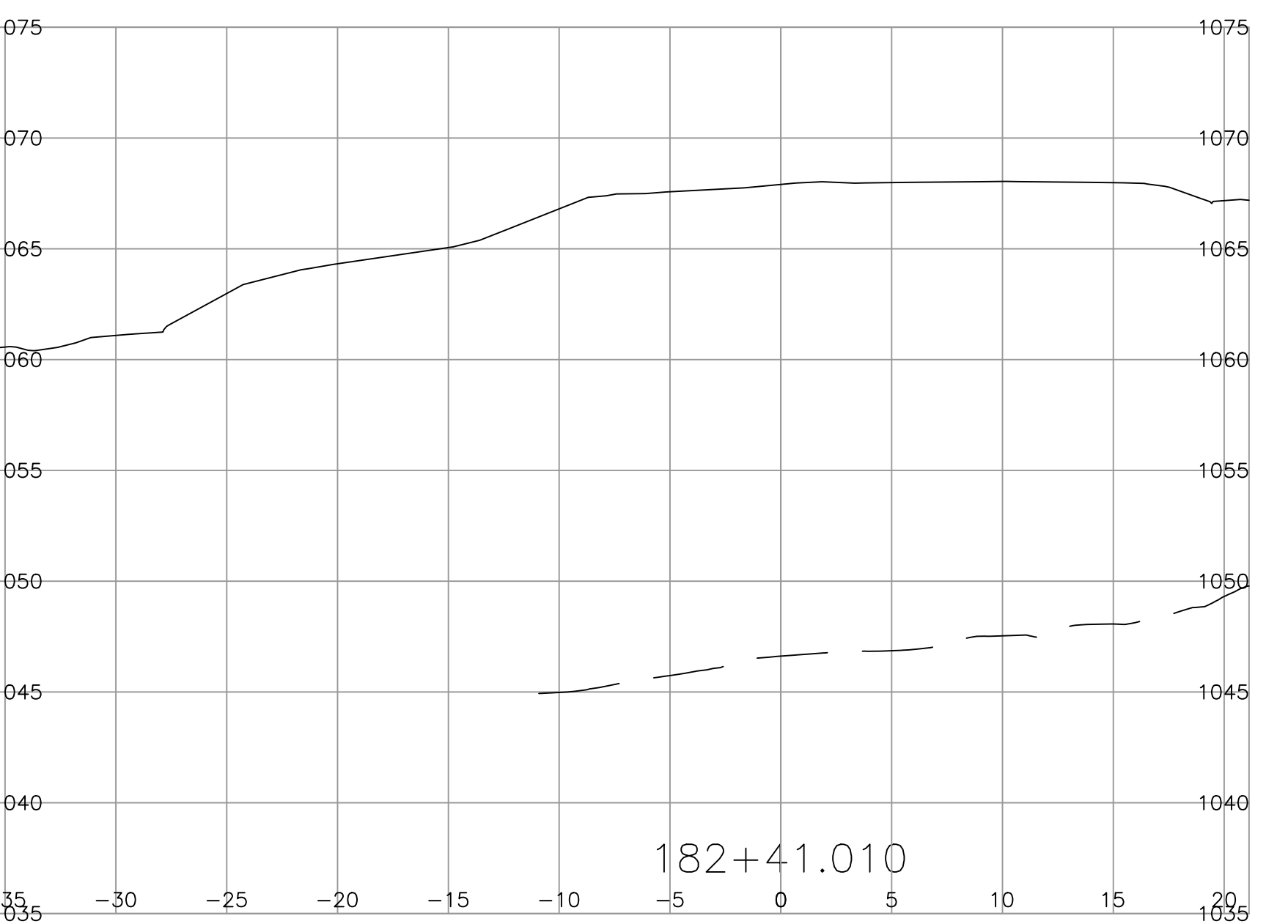
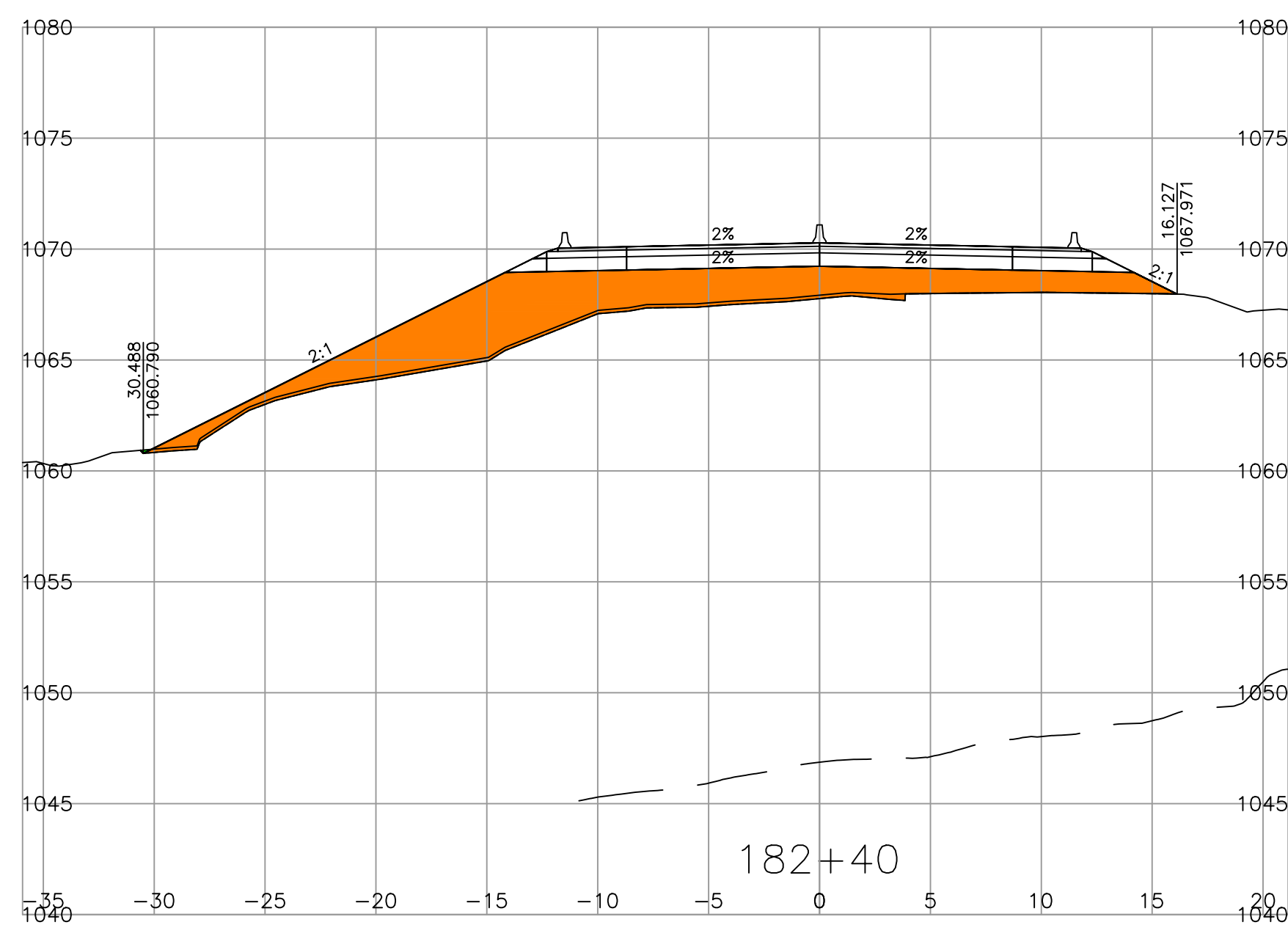
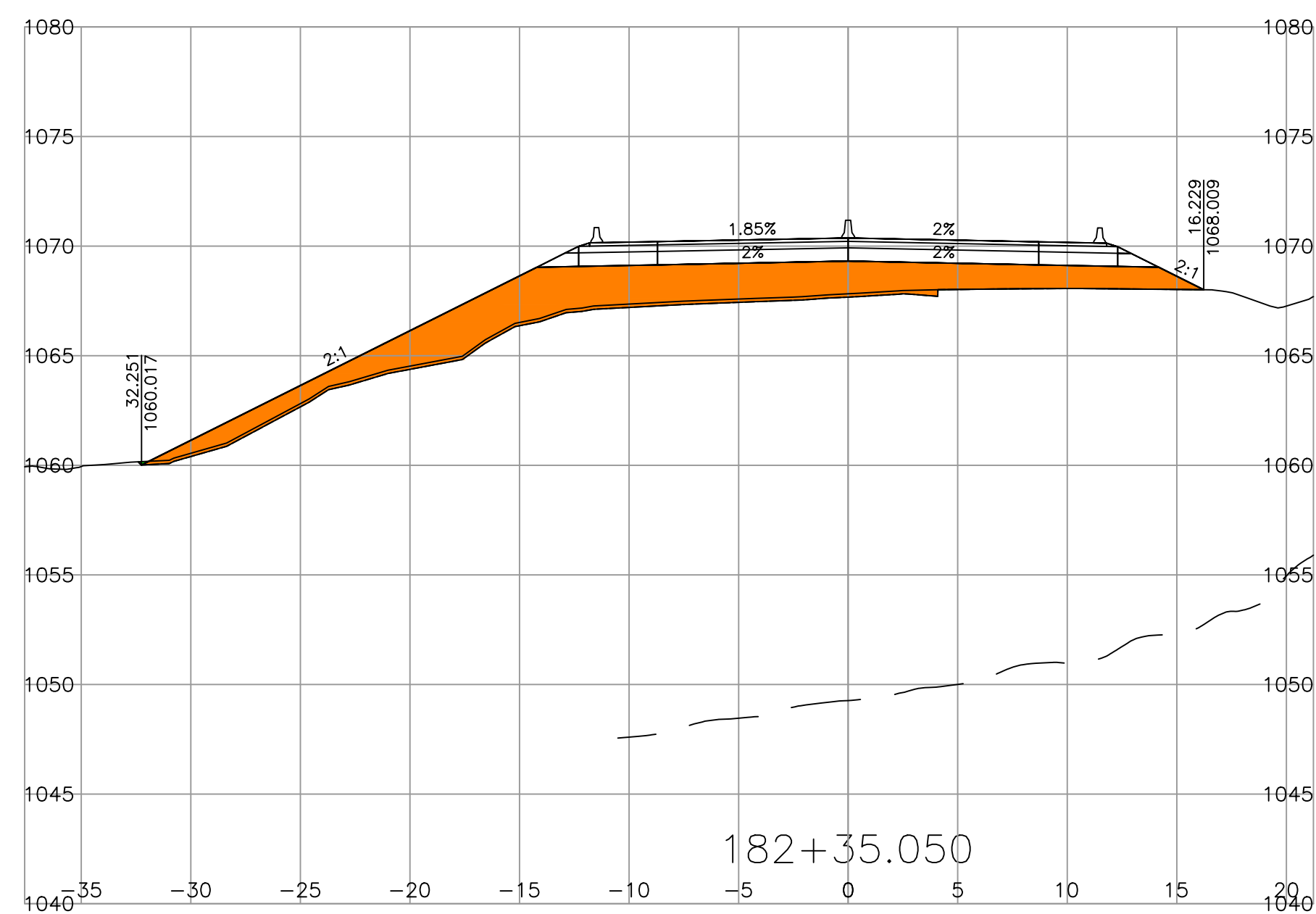
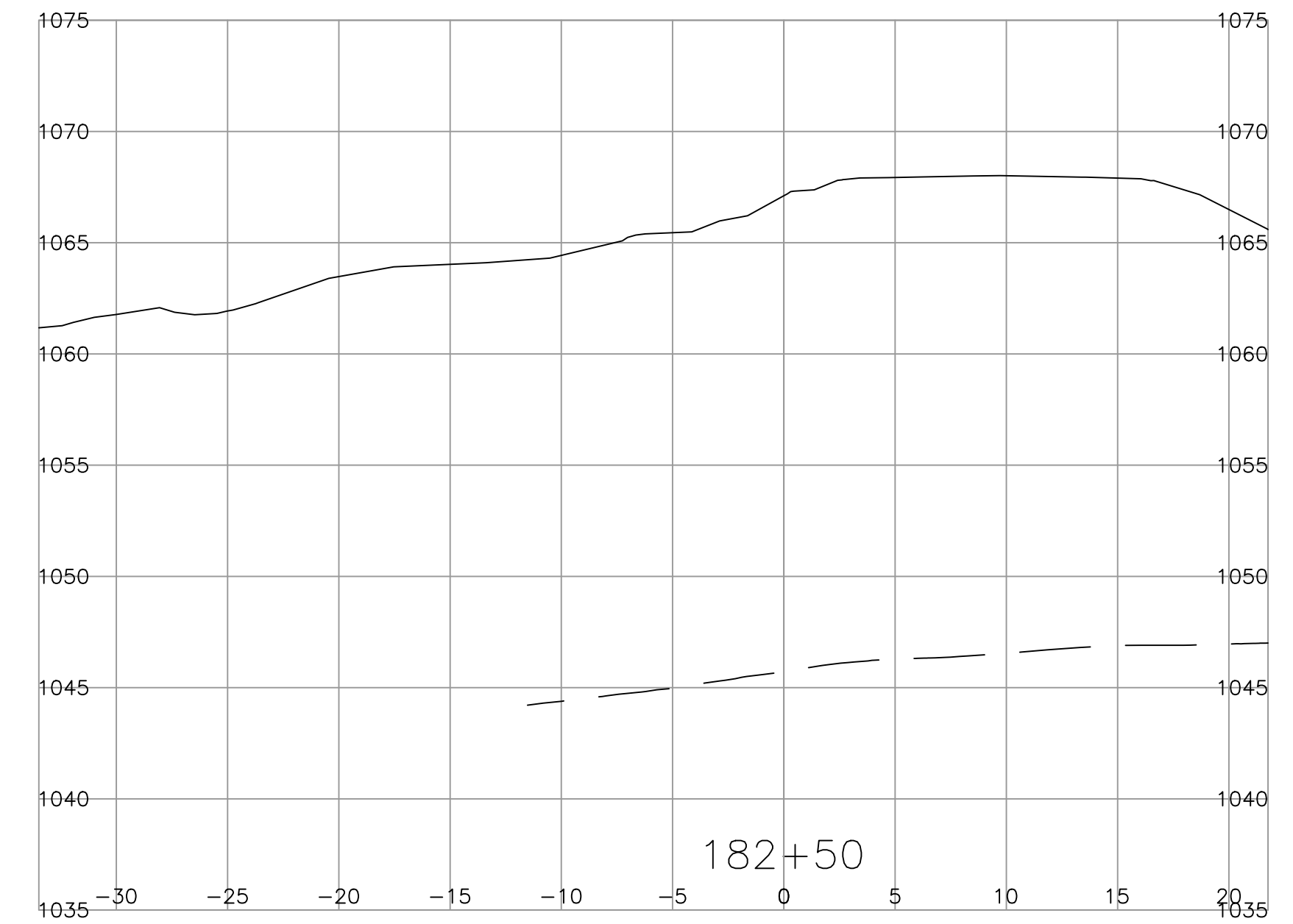
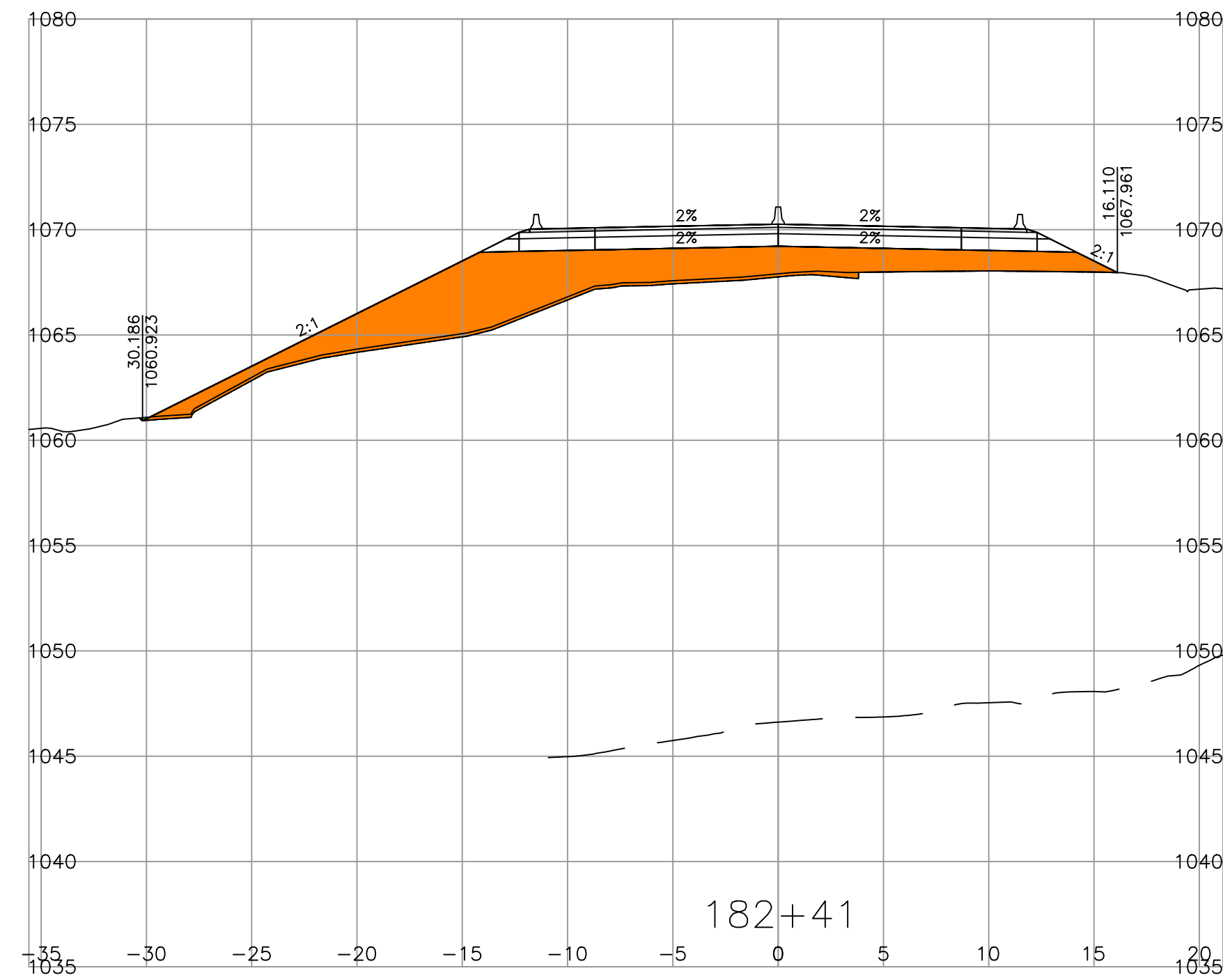
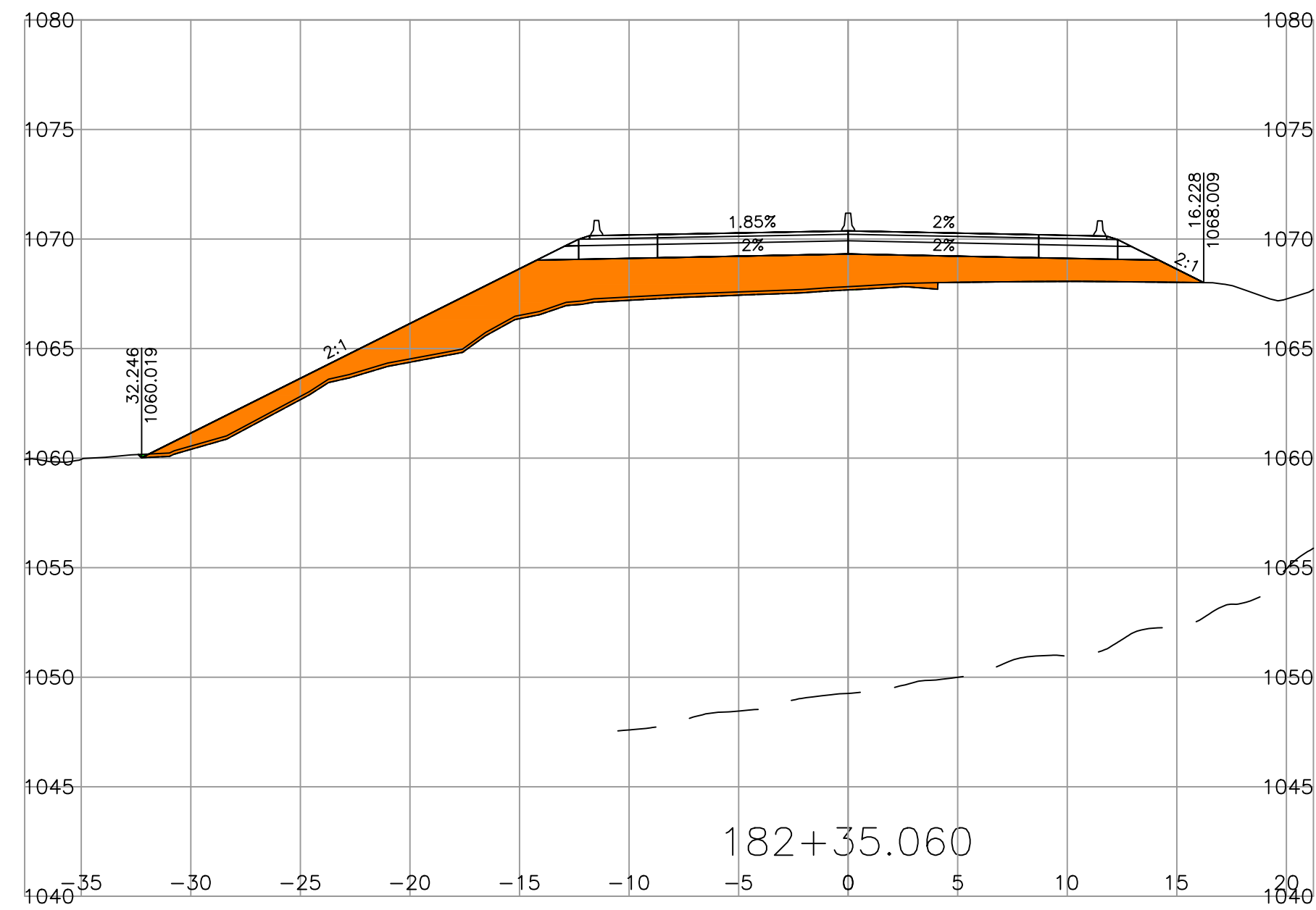
MINISTRY OF TRANSPORTATION AND INFRASTRUCTURE
SOUTHERN INTERIOR REGION
HIGHWAY ENGINEERING AND GEOMATICS

DESIGNED D. VAGT DATE 2023-11-20
 QUALITY CONTROL _____ DATE _____
 QUALITY ASSURANCE _____ DATE _____
 DRAWN D. VAGT DATE 2023-11-20

SENIOR DESIGNER _____
DATE _____

CROSS SECTIONS				
TRANS CANADA HIGHWAY SELKIRK MOUNTAIN 4 LANING				
FILE NUMBER	PROJECT NUMBER	REG	DRAWING NUMBER	REV
	24583-0000	2	R2-1041-XS42	

PLOT DATE: 2024/01/05 C:\Civil 3D Projects\Hwy 1_Selkirk Mountain 4-Laning_2018_(24583)\00-C3D-4-Laning\DesignModel\03_Corridors\L100A1SECT1.dwg



LEGEND

STRIPPING	
TYPE-A EXCAVATION	
TYPE-D EXCAVATION	
TYPE-D EMBANKMENT	

SCALE		0 2 1:250 12m	
CAD FILENAME		L100A1SECT1	
PLOT DATE		2024-01-05	
REV	DATE	REVISIONS	NAME

BRITISH COLUMBIA

MINISTRY OF TRANSPORTATION AND INFRASTRUCTURE
SOUTHERN INTERIOR REGION
HIGHWAY ENGINEERING AND GEOMATICS

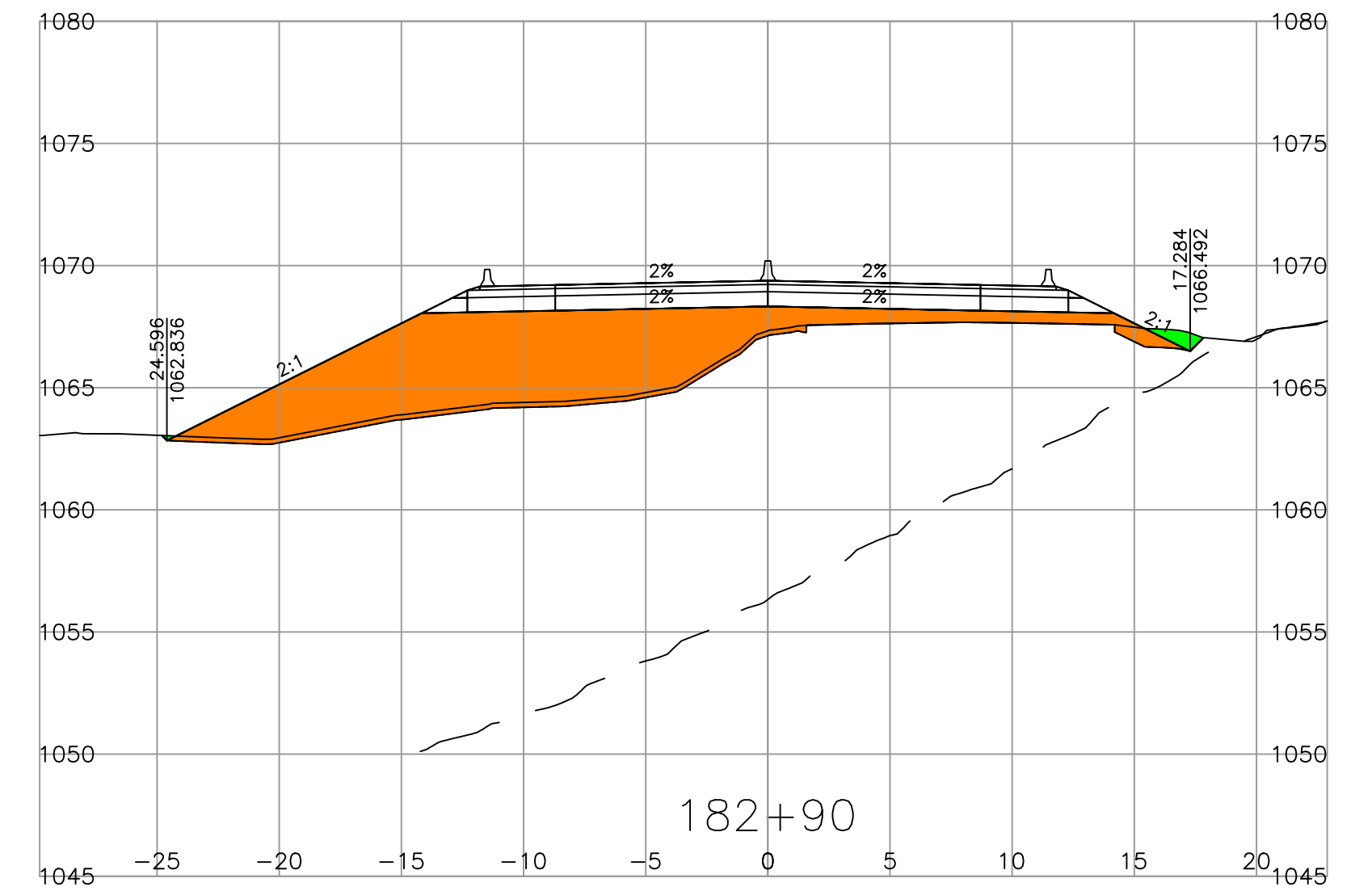
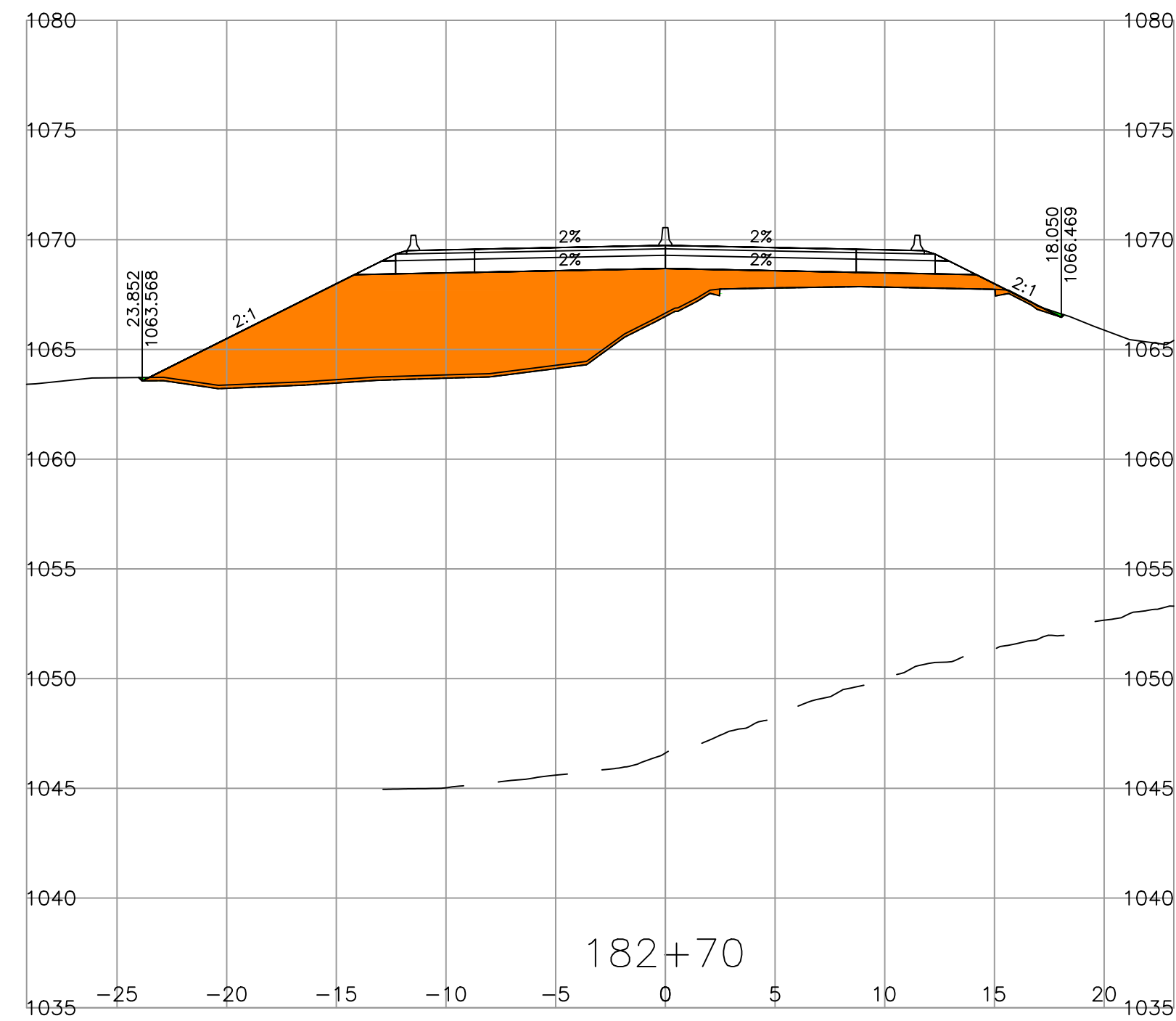
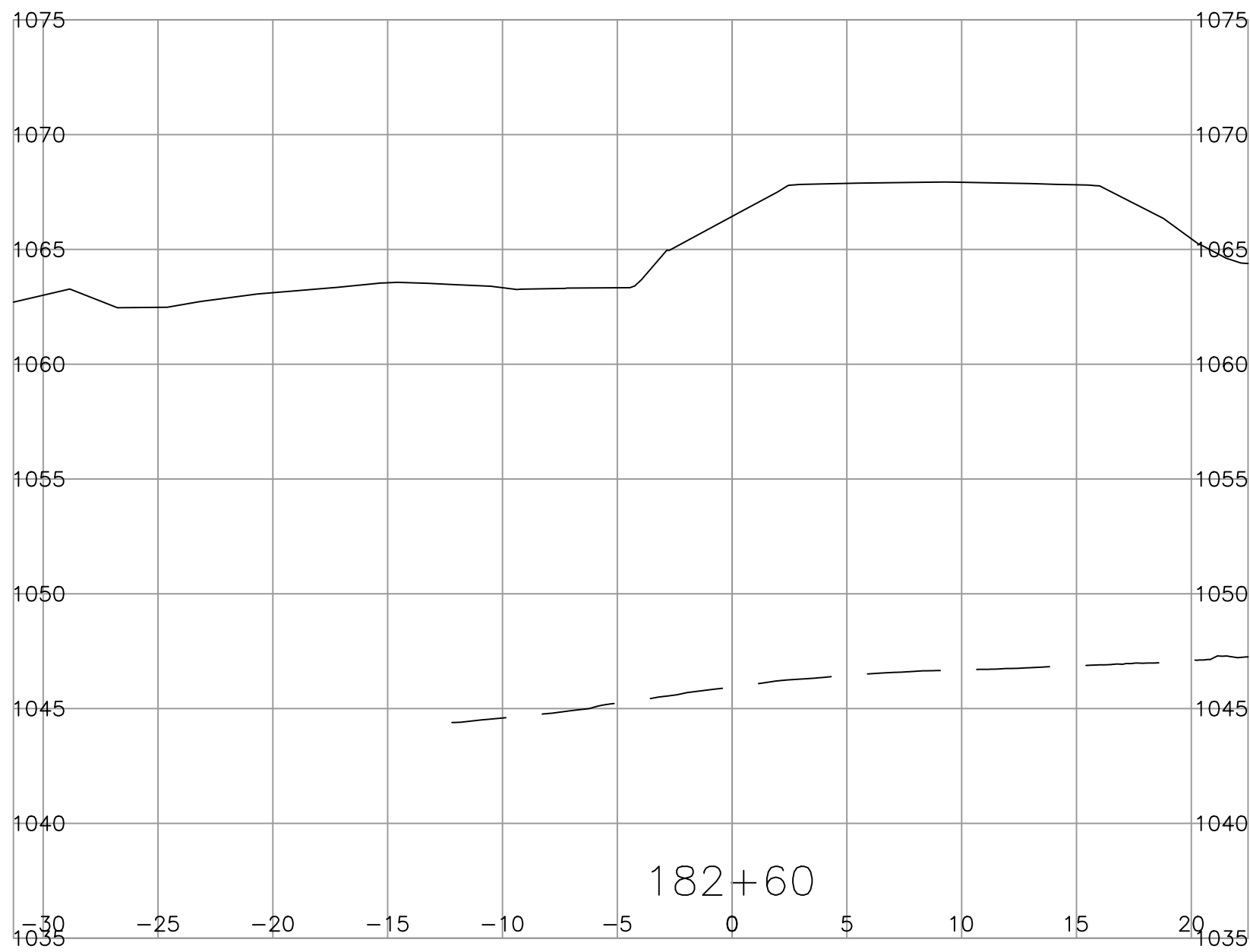
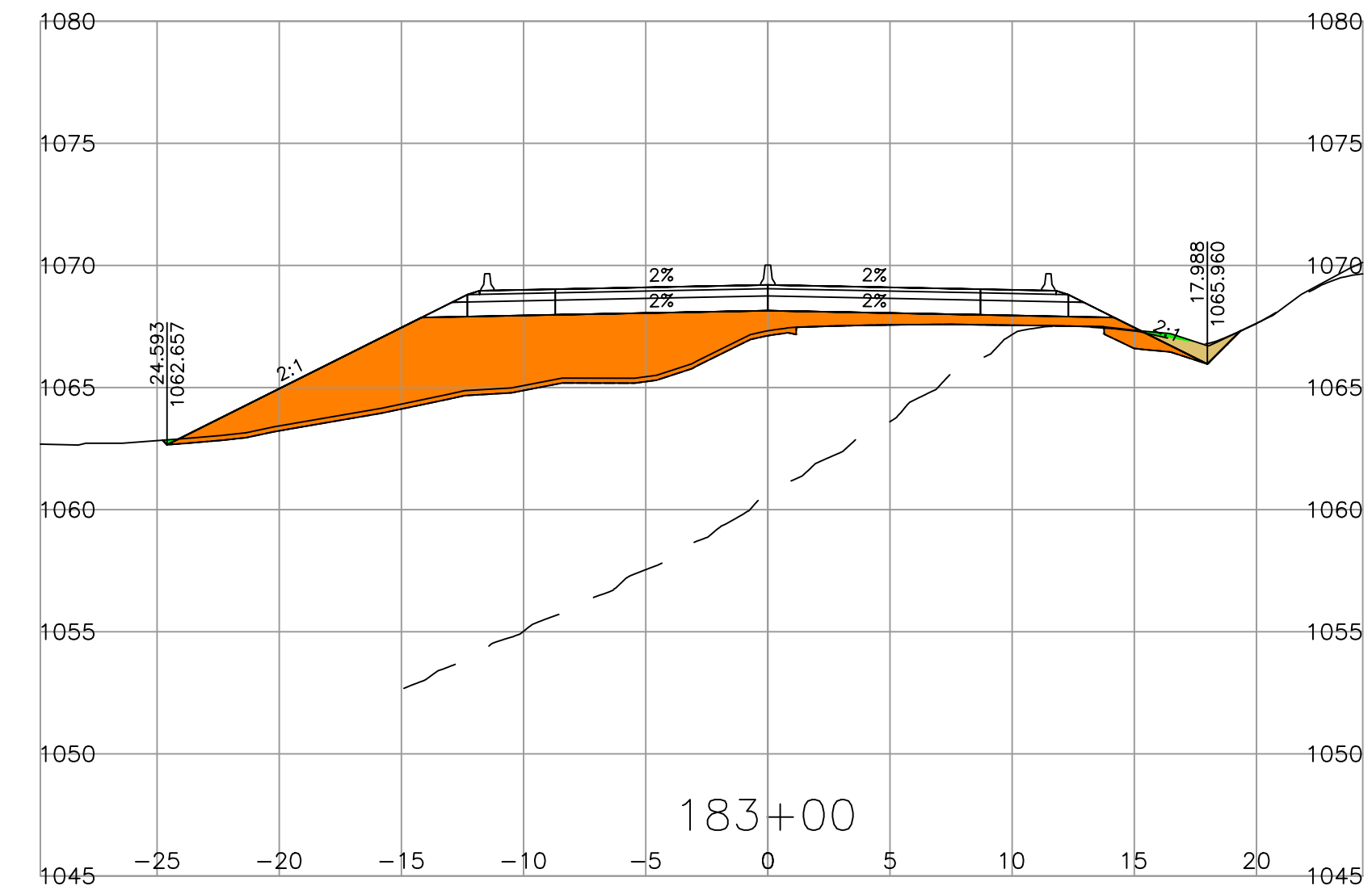
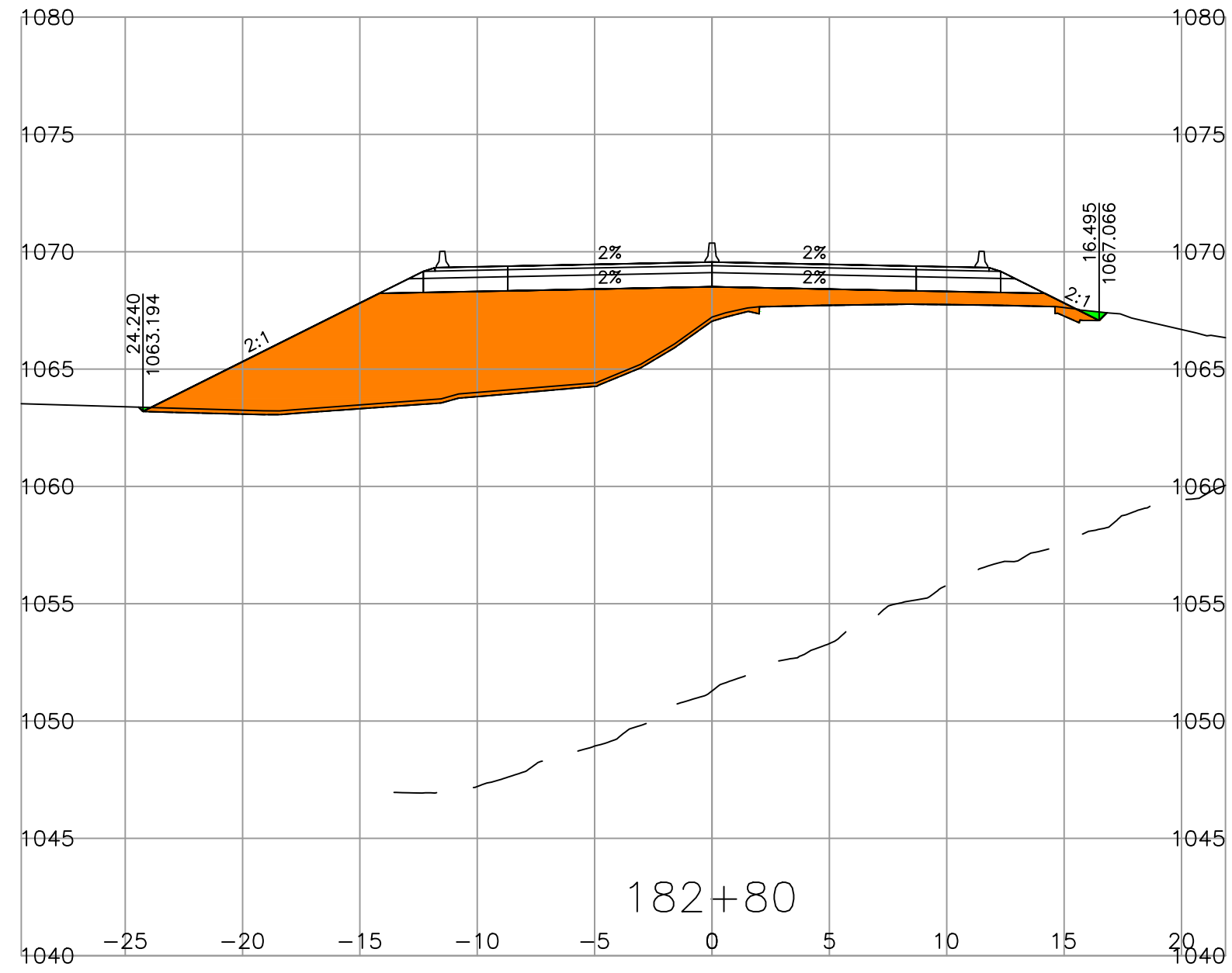
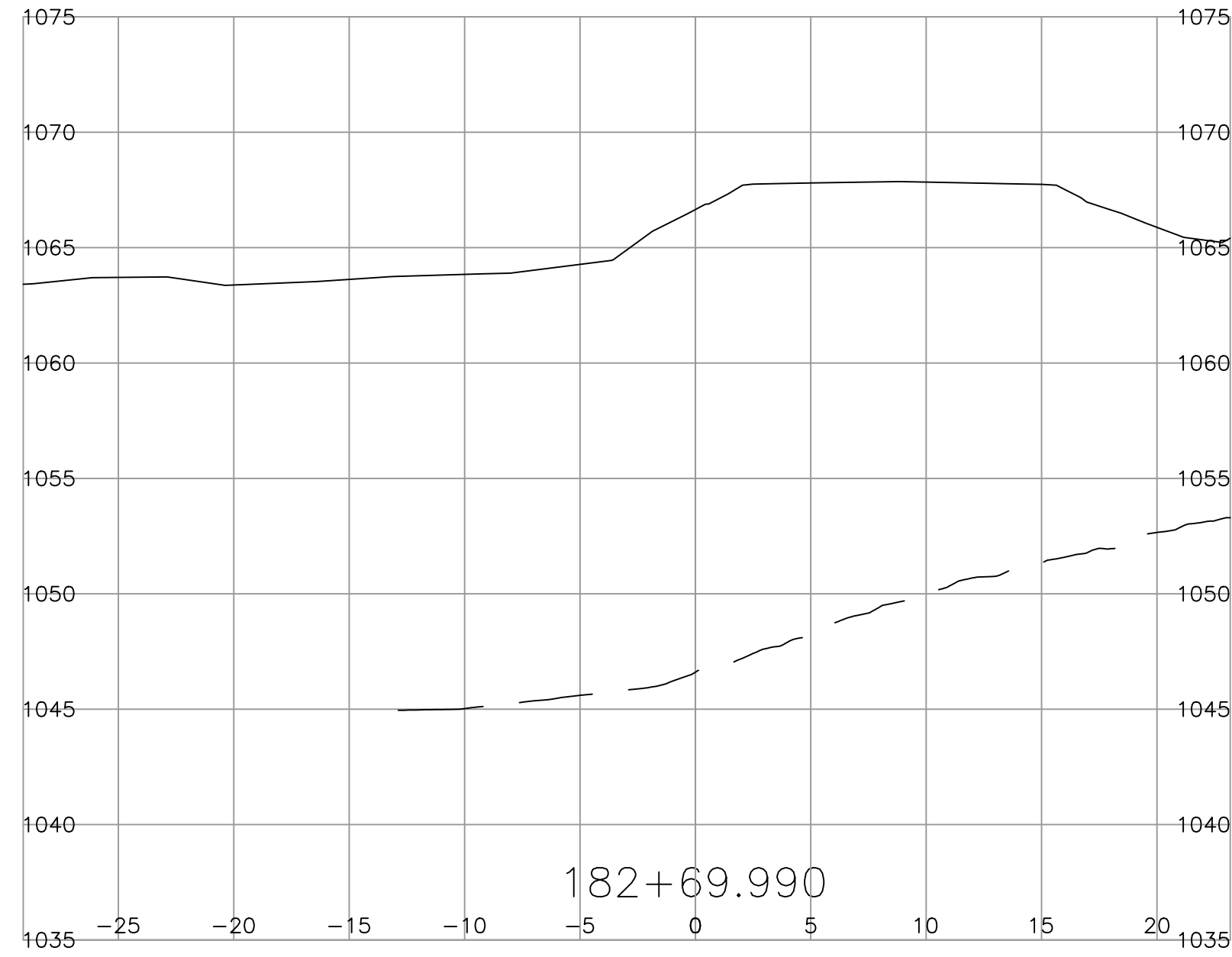
DESIGNED D. VAGT DATE 2023-11-20
 QUALITY CONTROL _____ DATE _____
 QUALITY ASSURANCE _____ DATE _____
 DRAWN D. VAGT DATE 2023-11-20

SENIOR DESIGNER _____
DATE _____

CROSS SECTIONS
TRANS CANADA HIGHWAY
SELKIRK MOUNTAIN 4 LANING

FILE NUMBER	PROJECT NUMBER	REG	DRAWING NUMBER	REV
	24583-0000	2	R2-1041-XS43	

PLOT DATE: 2024/01/05 C:\Civil 3D Projects\Hwy 1_Selkirk Mountain 4-Laning_2018_(24583)\00-C3D-4_Laning\DesignModel\03_Corridors\L100A1SECT1.dwg



LEGEND

STRIPPING	
TYPE-A EXCAVATION	
TYPE-D EXCAVATION	
TYPE-D EMBANKMENT	

SCALE 0 2 1:250 12m

CAD FILENAME L100A1SECT1
PLOT DATE 2024-01-05

REV	DATE	REVISIONS	NAME

BRITISH COLUMBIA
MINISTRY OF TRANSPORTATION AND INFRASTRUCTURE
SOUTHERN INTERIOR REGION
HIGHWAY ENGINEERING AND GEOMATICS

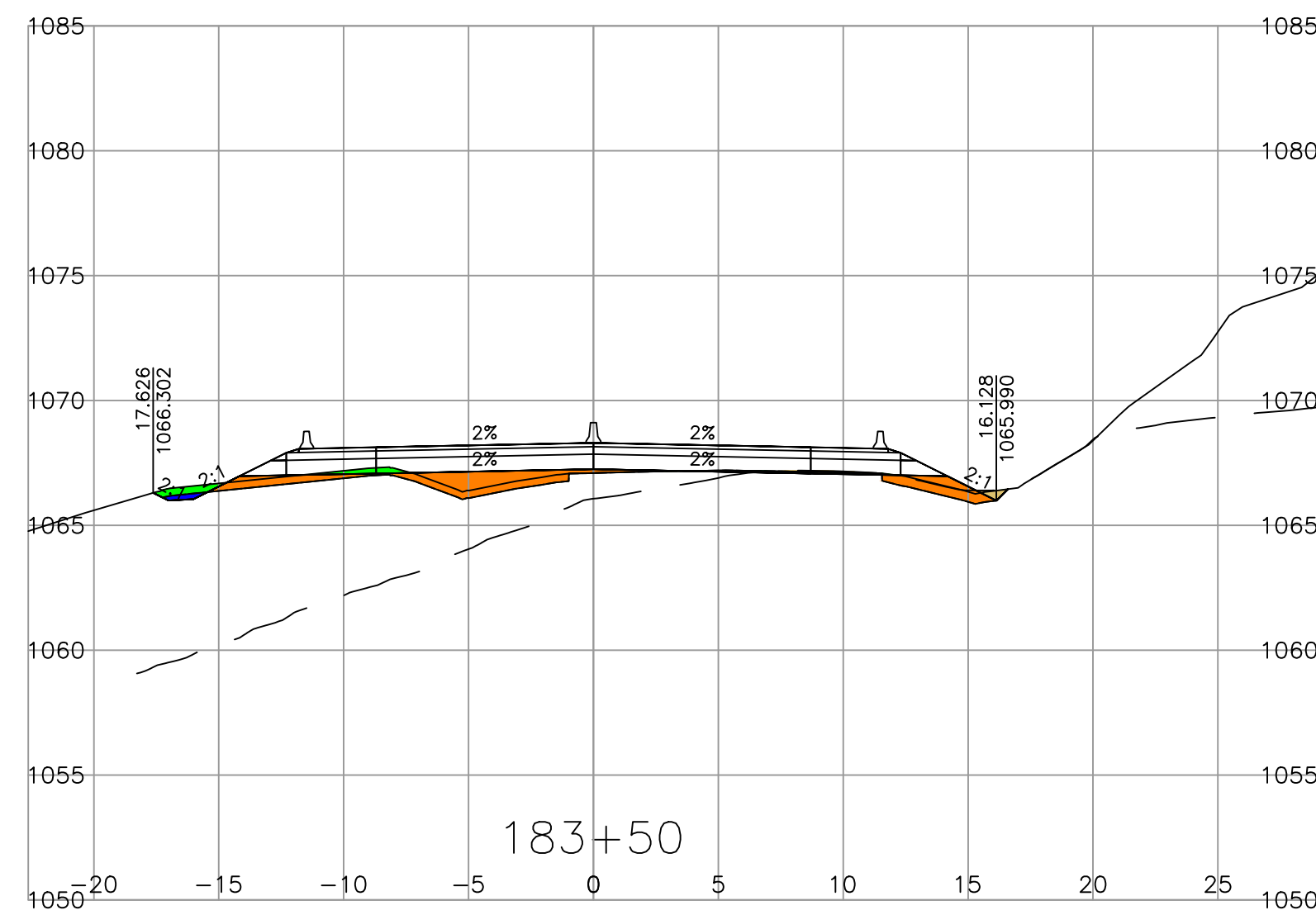
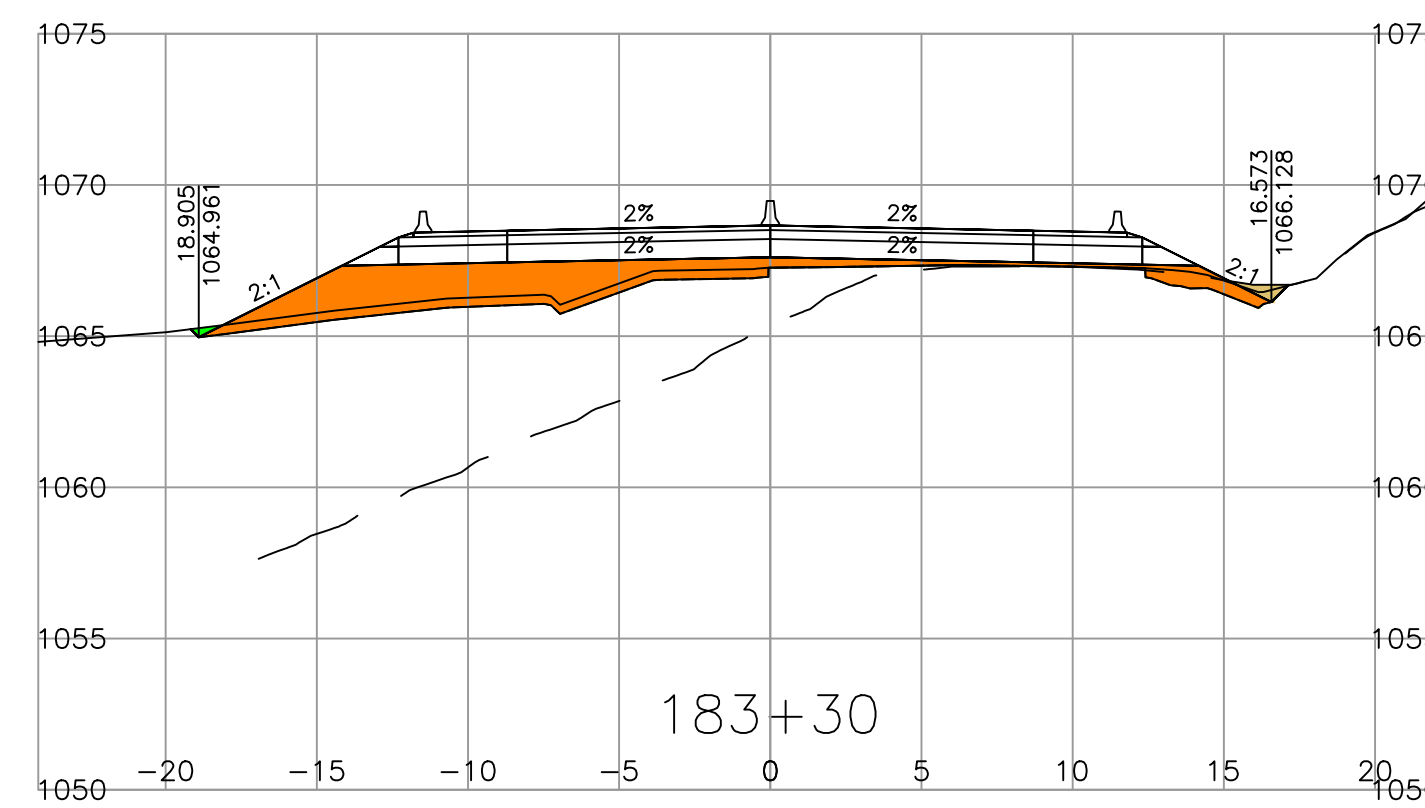
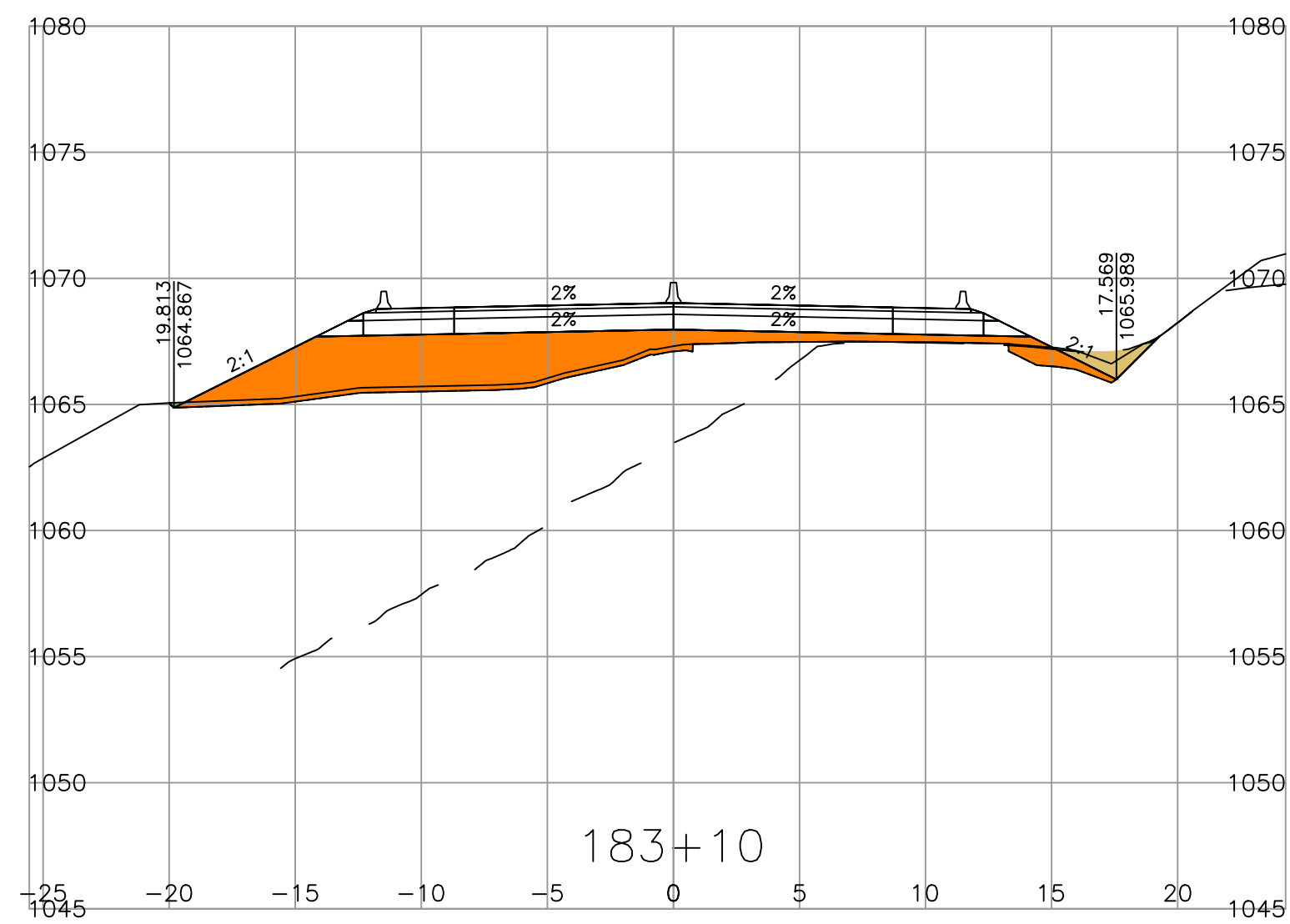
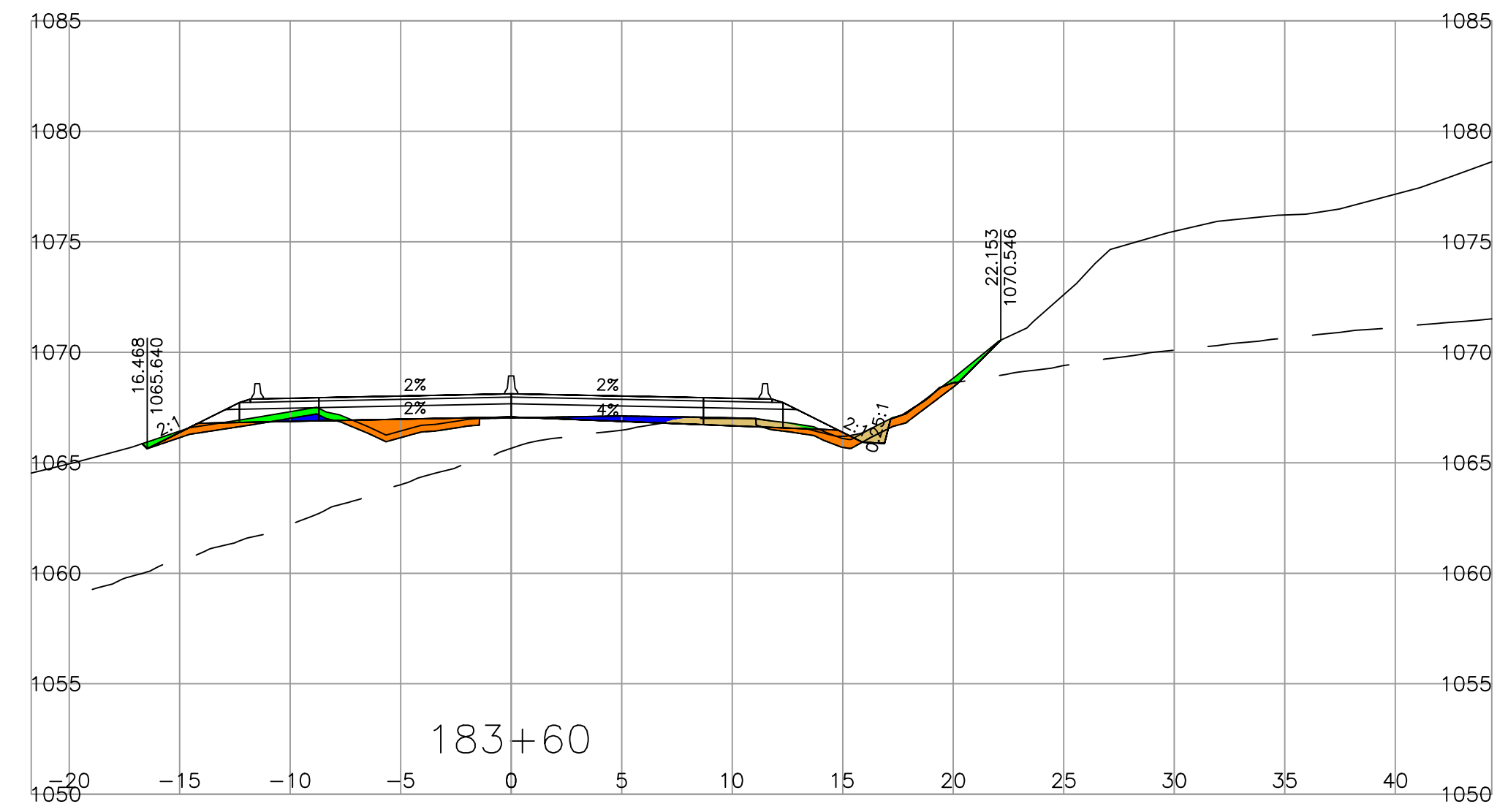
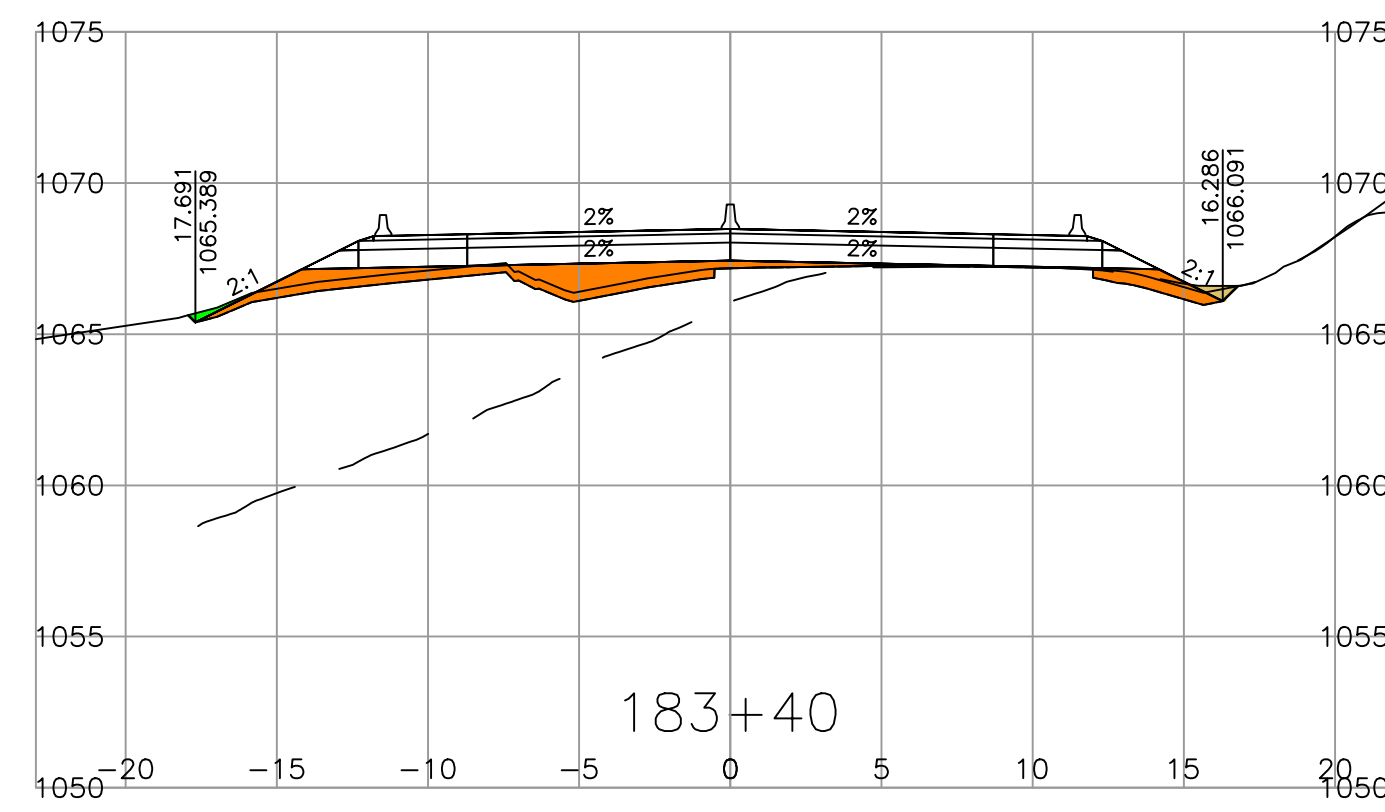
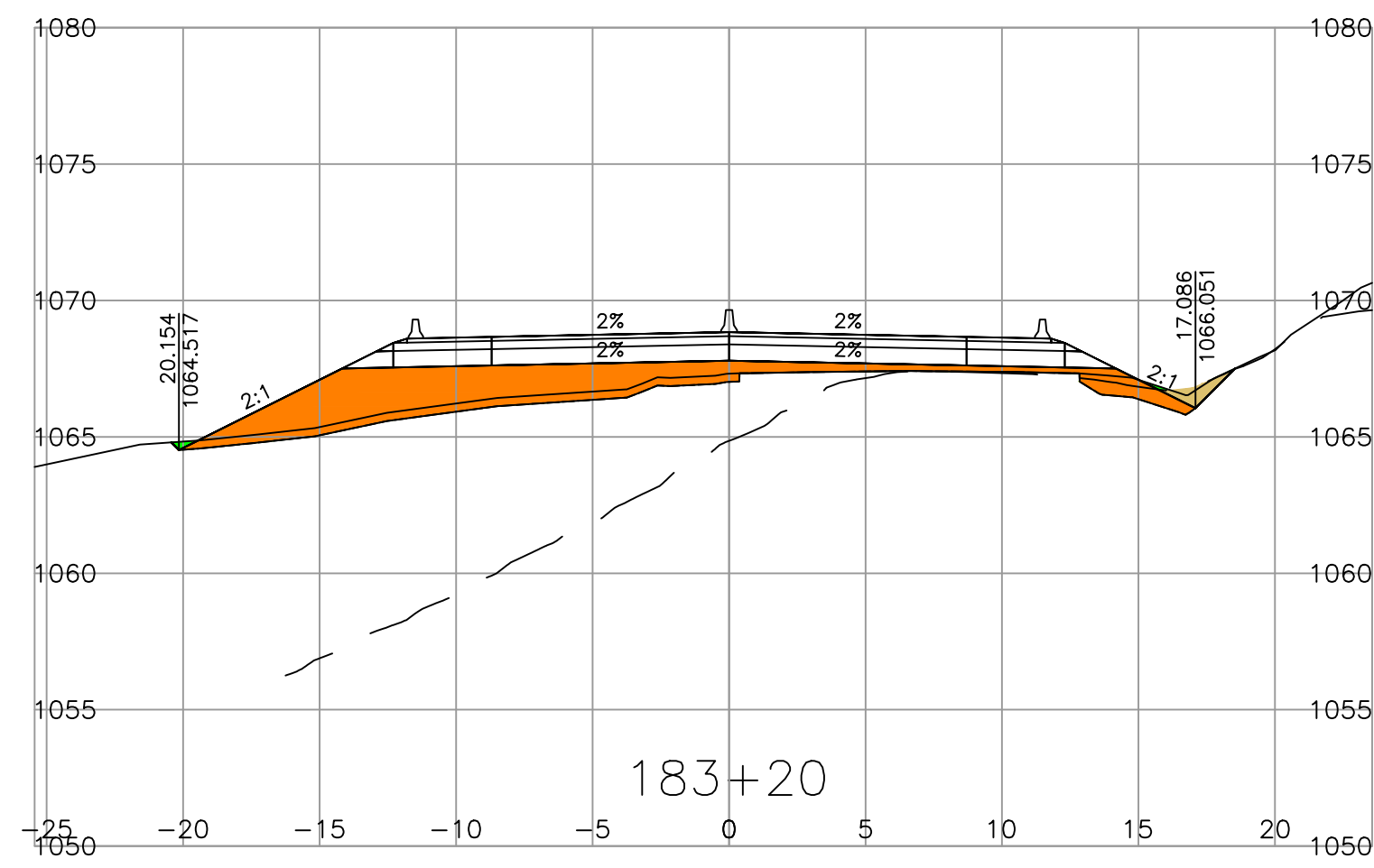
DESIGNED D. VAGT DATE 2023-11-20
QUALITY CONTROL DATE
QUALITY ASSURANCE DATE
DRAWN D. VAGT DATE 2023-11-20

SENIOR DESIGNER
DATE

CROSS SECTIONS
TRANS CANADA HIGHWAY
SELKIRK MOUNTAIN 4 LANING

FILE NUMBER	PROJECT NUMBER	REG	DRAWING NUMBER	REV
	24583-0000	2	R2-1041-XS44	

PLOT DATE: 2024/01/05 C:\Civil 3D Projects\Hwy 1_Selkirk Mountain 4_Laning_2018_(24583)\00-C3D-4_Laning\DesignModel\03_Corridors\L100A1SECT1.dwg



LEGEND

STRIPPING	█
TYPE-A EXCAVATION	█
TYPE-D EXCAVATION	█
TYPE-D EMBANKMENT	█

SCALE 0 2 1:250 12m

CAD FILENAME: L100A1SECT1
PLOT DATE: 2024-01-05

REV	DATE	REVISIONS	NAME

BRITISH COLUMBIA MINISTRY OF TRANSPORTATION AND INFRASTRUCTURE
SOUTHERN INTERIOR REGION
HIGHWAY ENGINEERING AND GEOMATICS

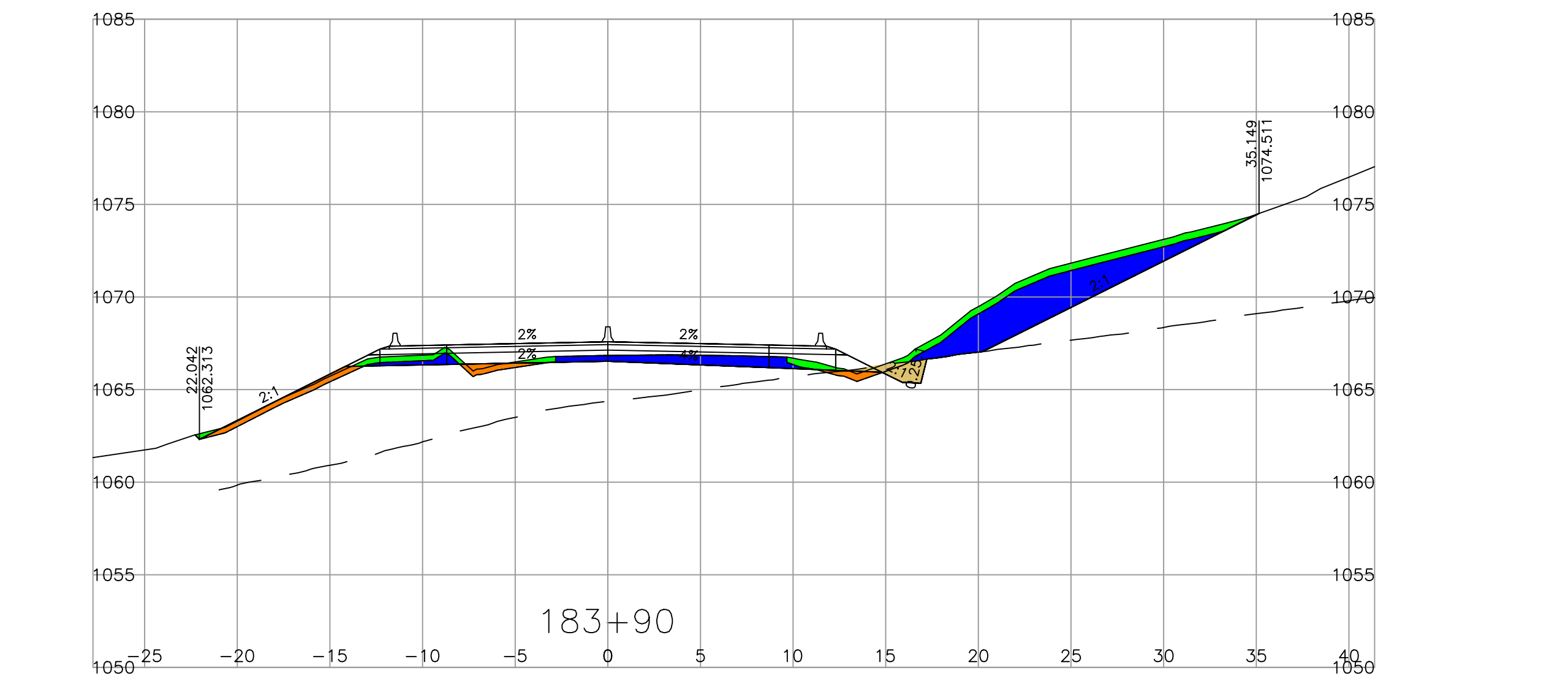
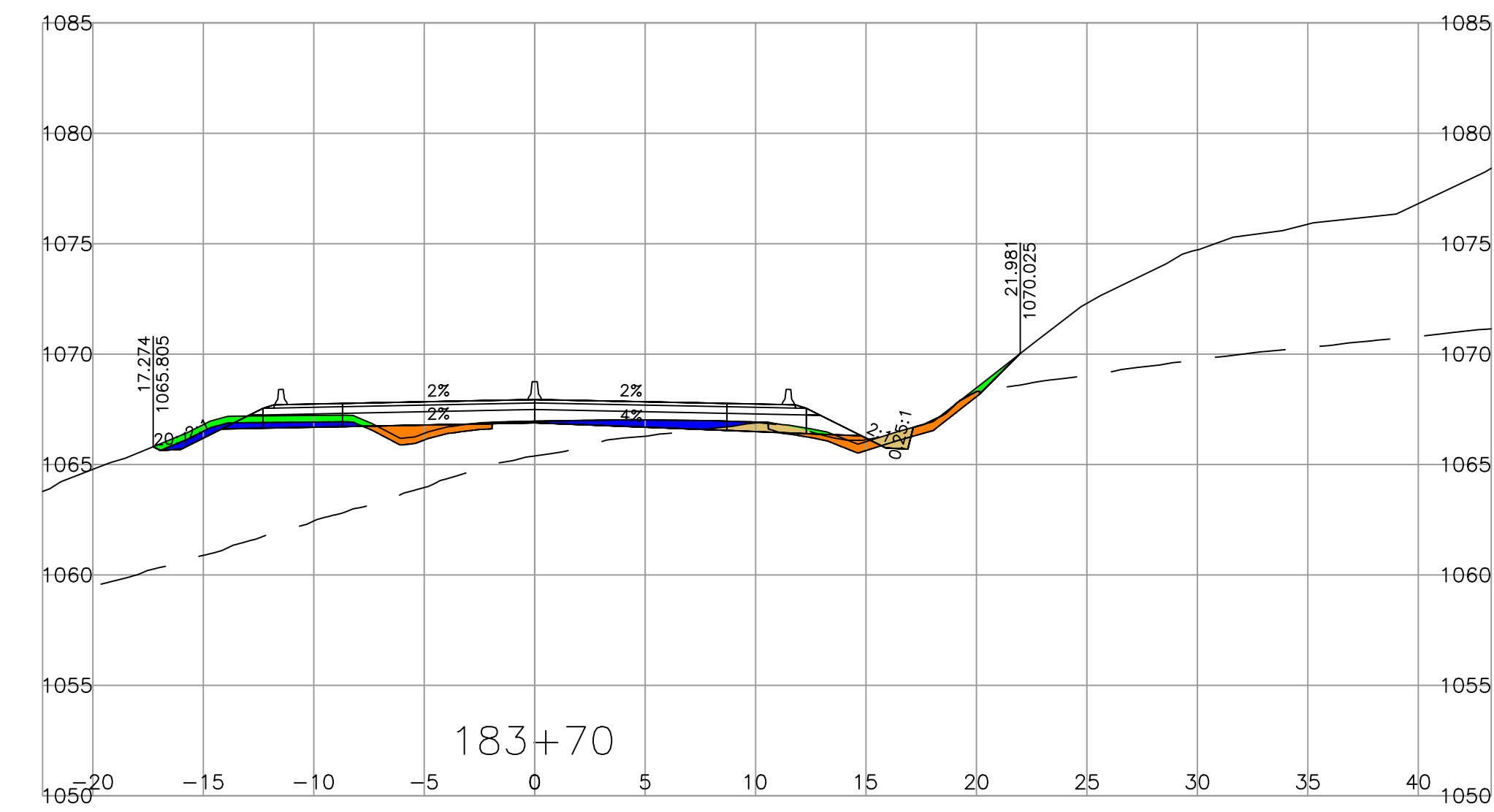
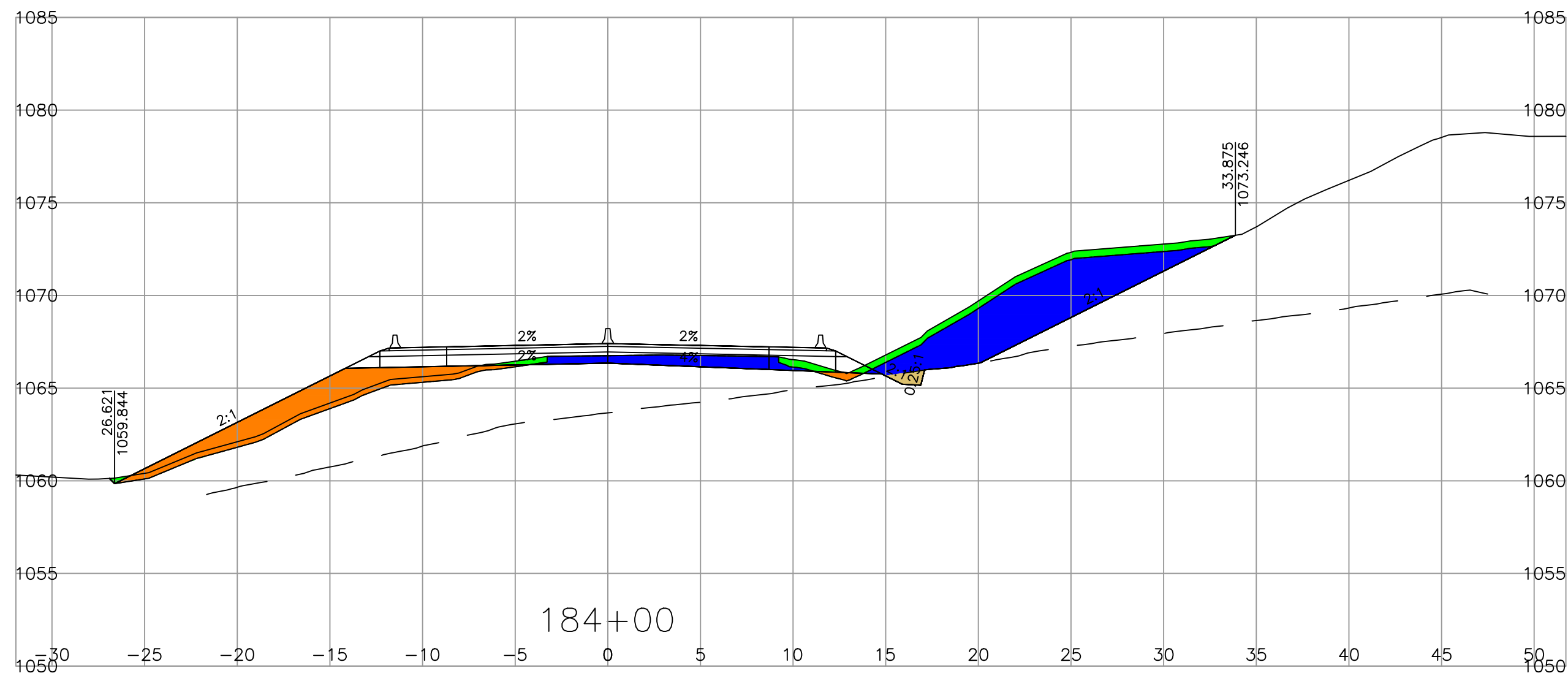
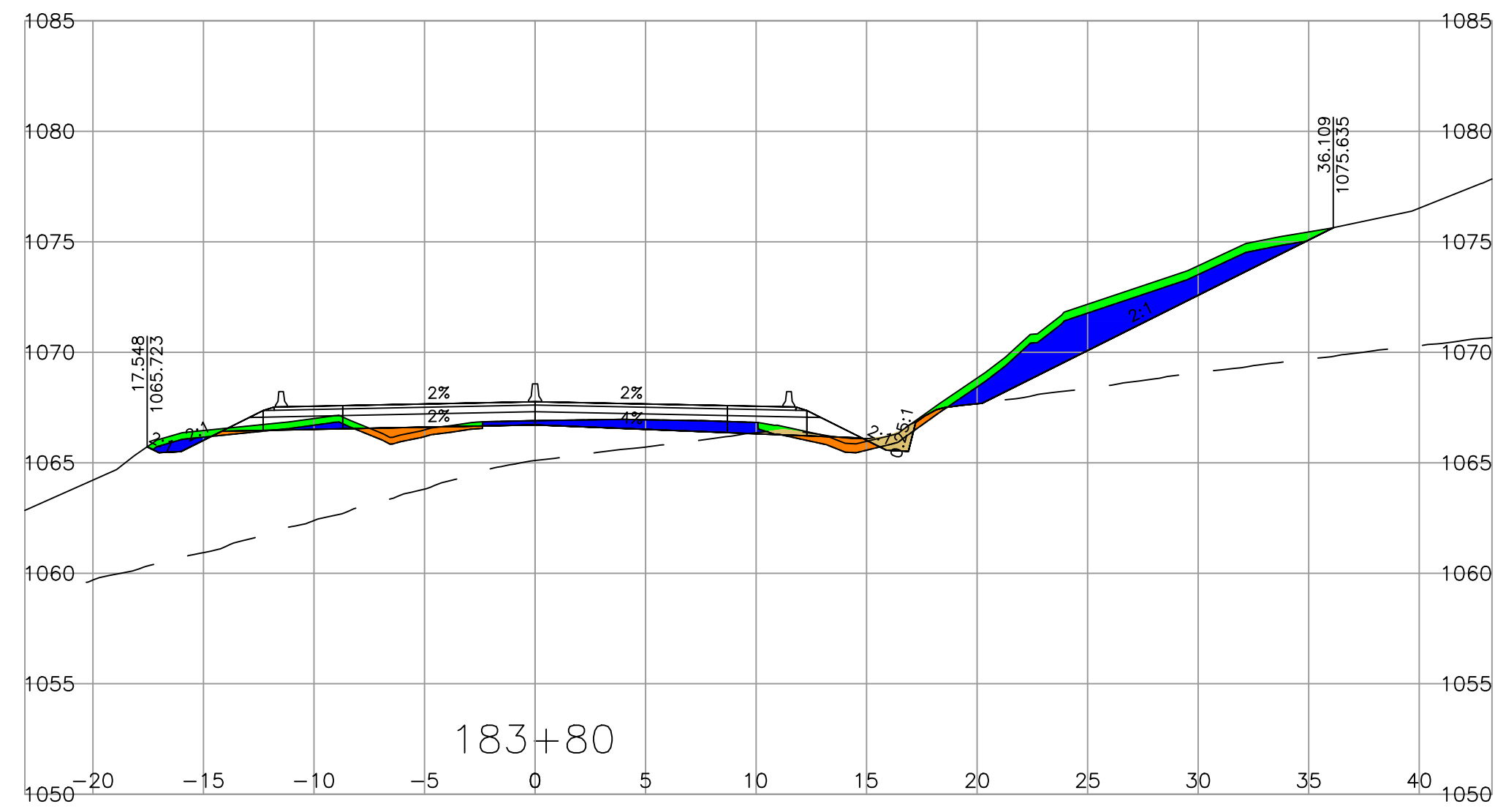
DESIGNED: D. VAGT DATE: 2023-11-20
QUALITY CONTROL: DATE:
QUALITY ASSURANCE: DATE:
DRAWN: D. VAGT DATE: 2023-11-20

SENIOR DESIGNER: _____
DATE: _____

CROSS SECTIONS
TRANS CANADA HIGHWAY
SELKIRK MOUNTAIN 4 LANING

FILE NUMBER	PROJECT NUMBER	REG	DRAWING NUMBER	REV
	24583-0000	2	R2-1041-XS45	

PLOT DATE: 2024/01/05 C:\Civil 3D Projects\Hwy 1_Selkirk Mountain 4-Laning_2018_(24583)\00-C3D-4_Laning\DesignModel\03_Corridors\L100A1SECT1.dwg



LEGEND

STRIPPING	█
TYPE-A EXCAVATION	█
TYPE-D EXCAVATION	█
TYPE-D EMBANKMENT	█

SCALE 0 2 1:250 12m

CAD FILENAME L100A1SECT1
PLOT DATE 2024-01-05

REV	DATE	REVISIONS	NAME

BRITISH COLUMBIA MINISTRY OF TRANSPORTATION AND INFRASTRUCTURE
SOUTHERN INTERIOR REGION
HIGHWAY ENGINEERING AND GEOMATICS

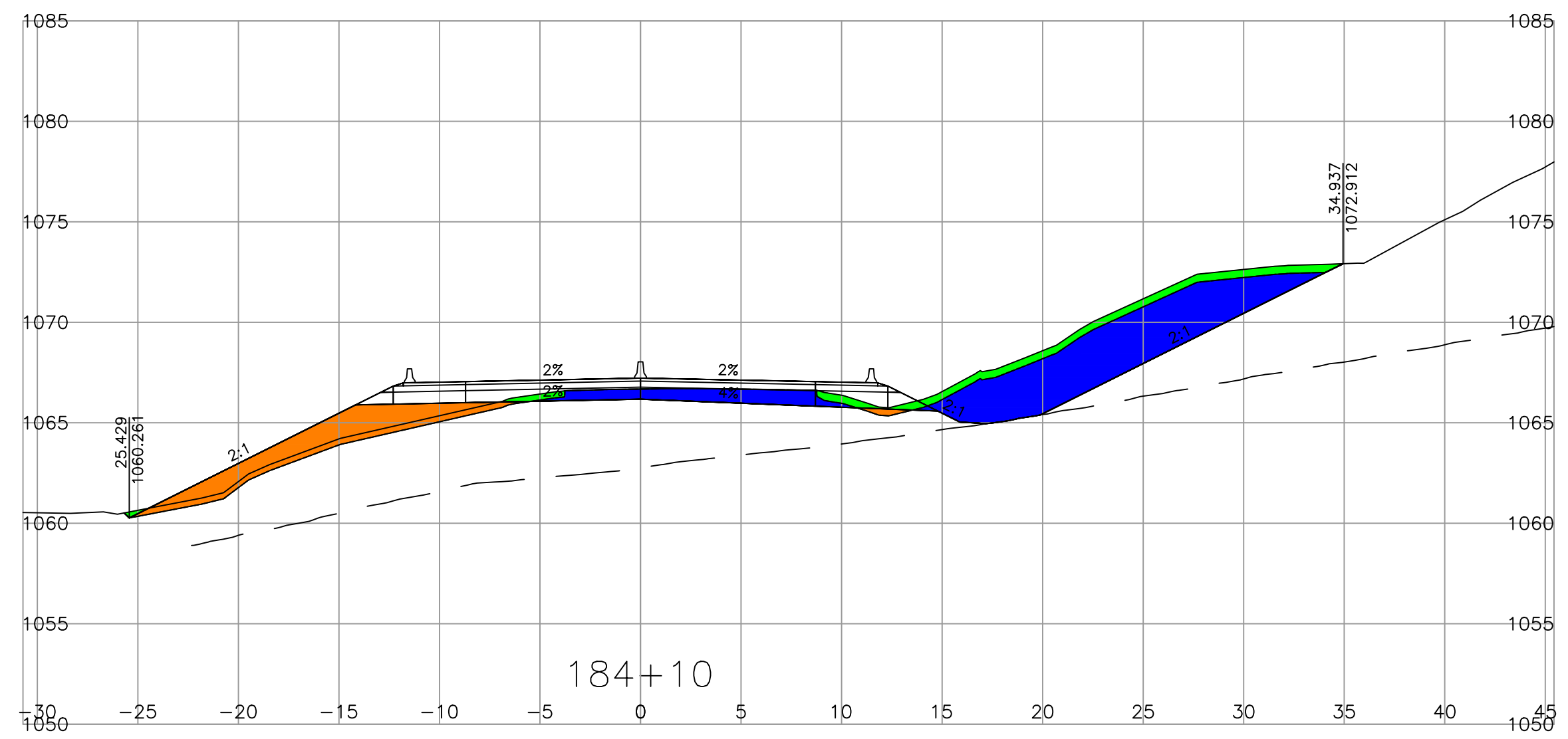
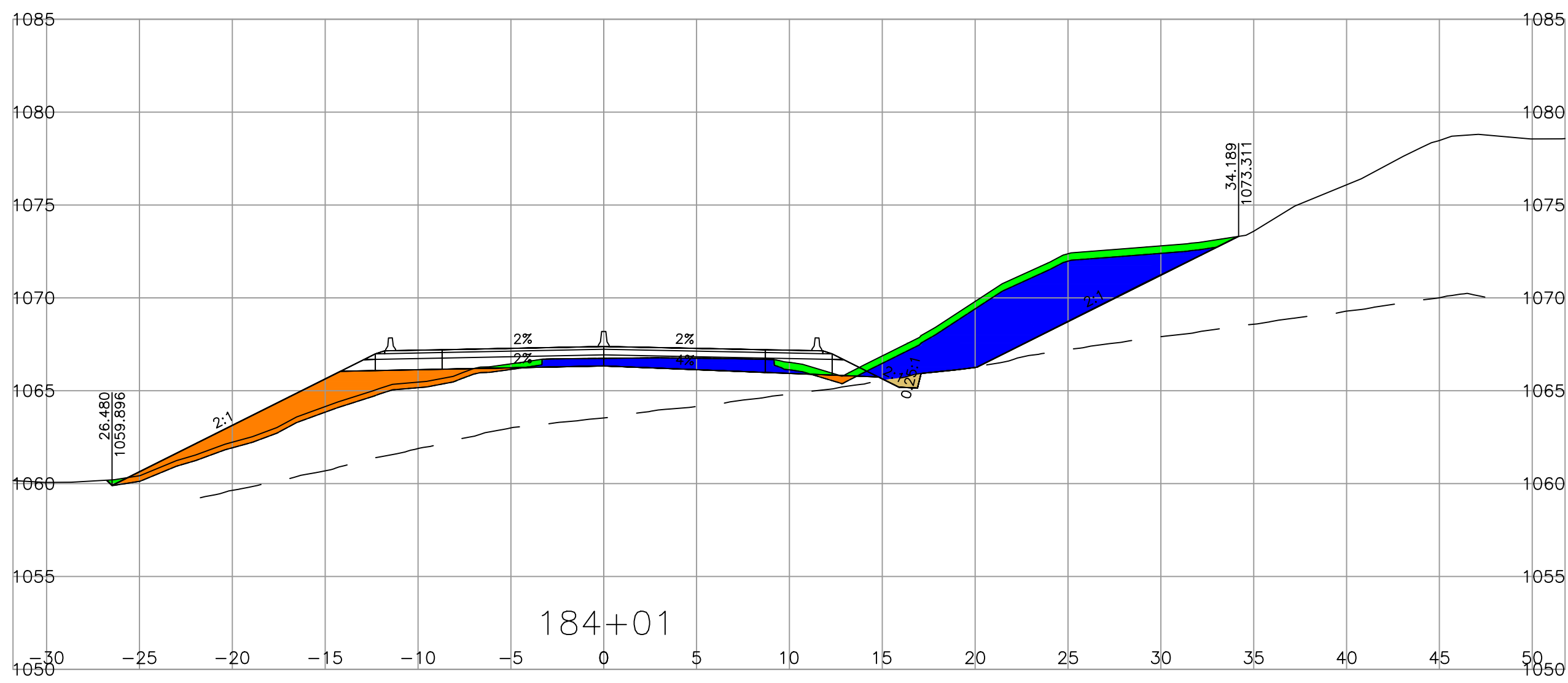
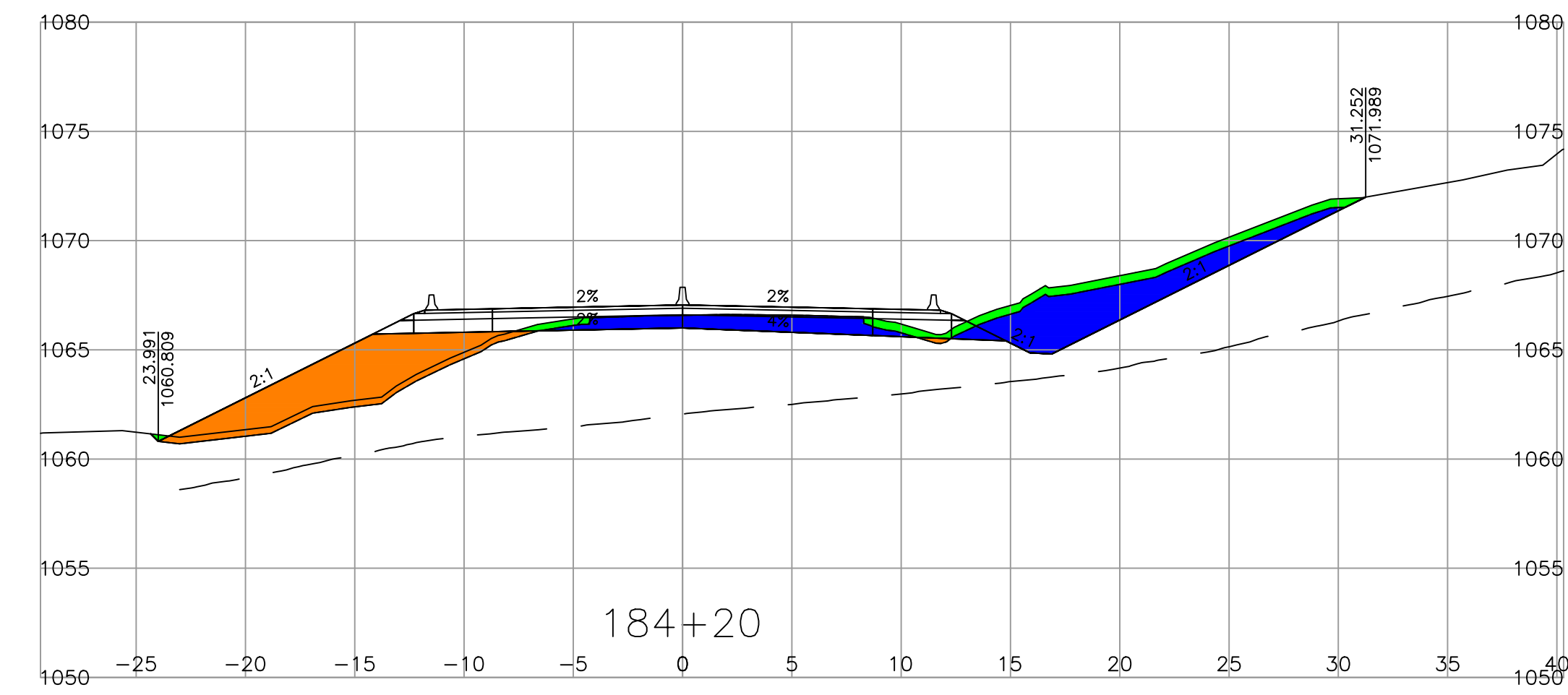
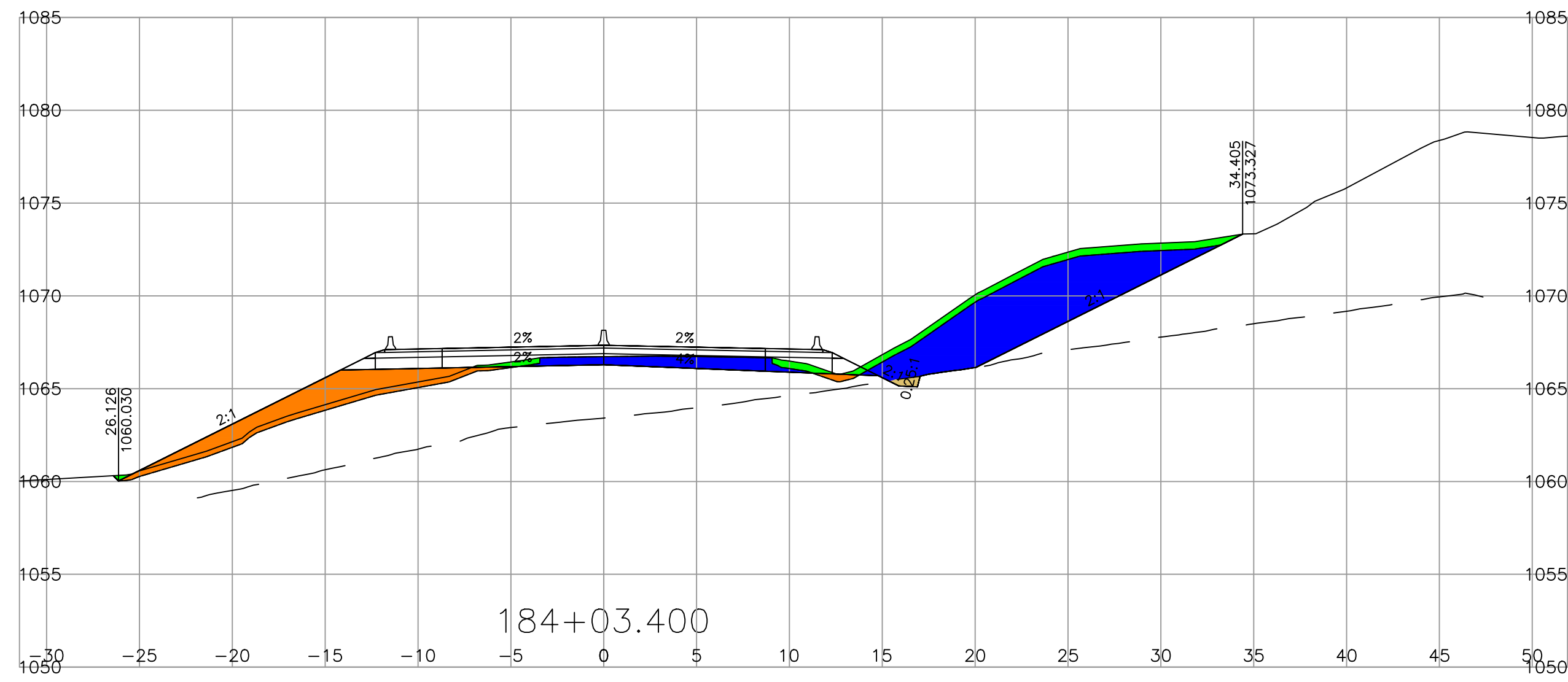
DESIGNED D. VAGT DATE 2023-11-20
QUALITY CONTROL _____ DATE _____
QUALITY ASSURANCE _____ DATE _____
DRAWN D. VAGT DATE 2023-11-20

SENIOR DESIGNER _____
DATE _____

CROSS SECTIONS
TRANS CANADA HIGHWAY
SELKIRK MOUNTAIN 4 LANING

FILE NUMBER	PROJECT NUMBER	REG	DRAWING NUMBER	REV
	24583-0000	2	R2-1041-XS46	

PLOT DATE: 2024/01/05 C:\Civil 3D Projects\Hwy 1_Selkirk Mountain 4-Laning_2018_(24583)\00-C3D-4_Laning\DesignModel\03_Corridors\L100A1SECT1.dwg



LEGEND

STRIPPING	█
TYPE-A EXCAVATION	█
TYPE-D EXCAVATION	█
TYPE-D EMBANKMENT	█

SCALE		0 2 1:250 12m	
CAD FILENAME		L100A1SECT1	
PLOT DATE		2024-01-05	
REV	DATE	REVISIONS	NAME

BRITISH COLUMBIA

MINISTRY OF TRANSPORTATION AND INFRASTRUCTURE

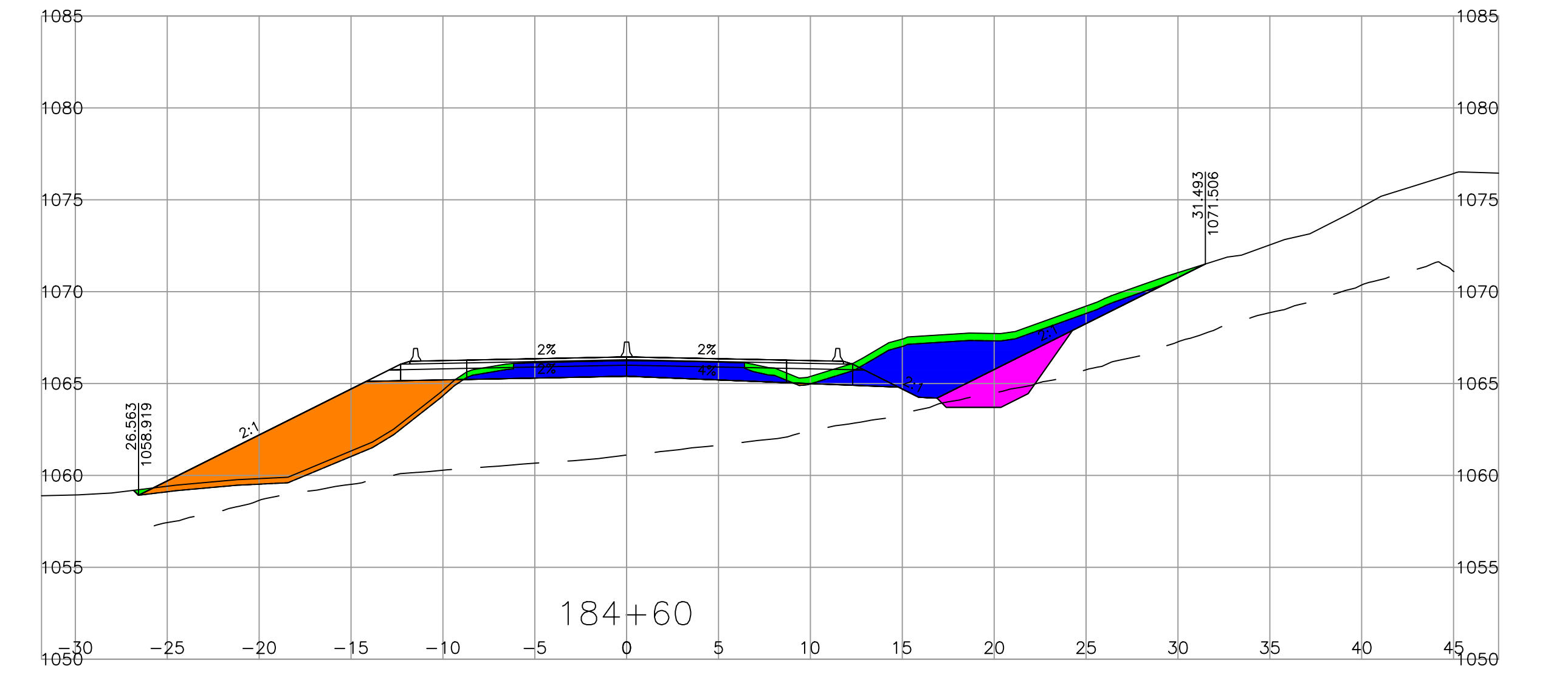
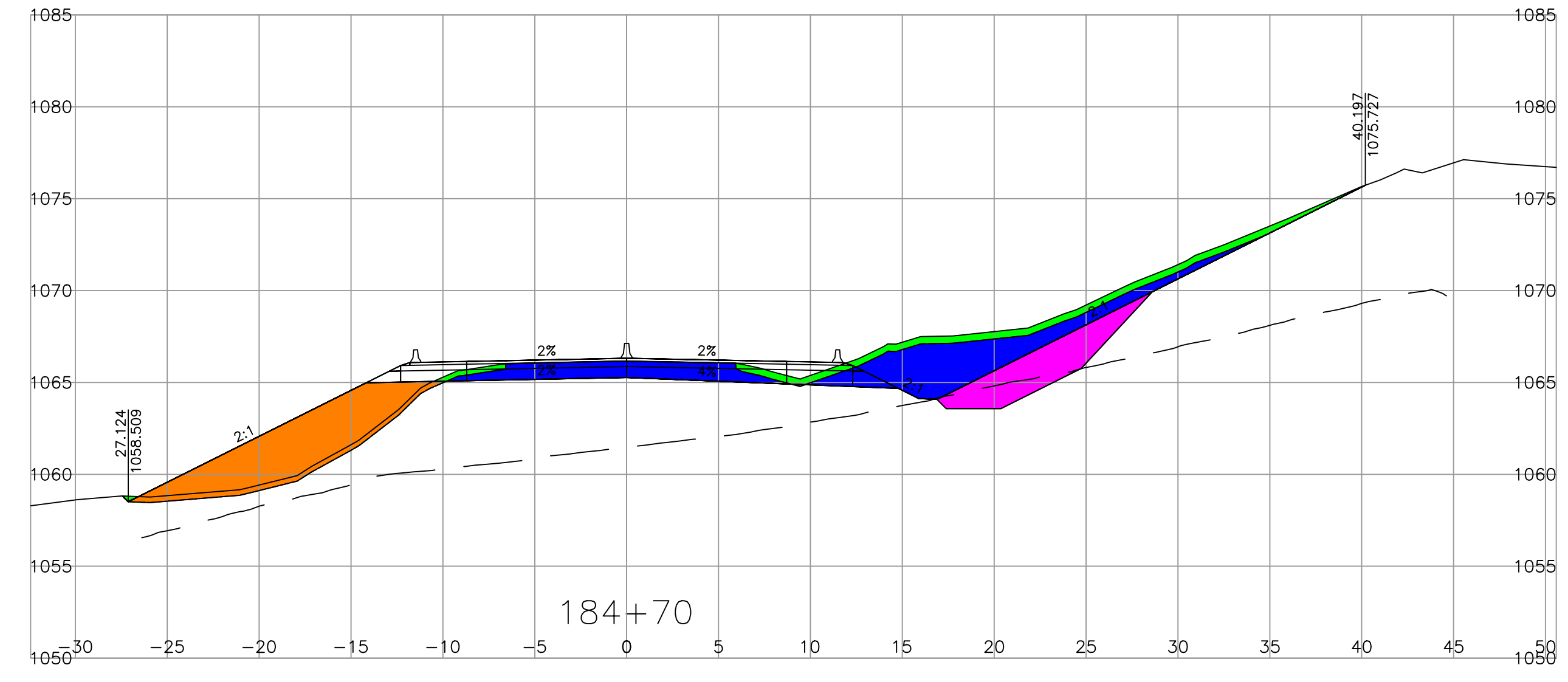
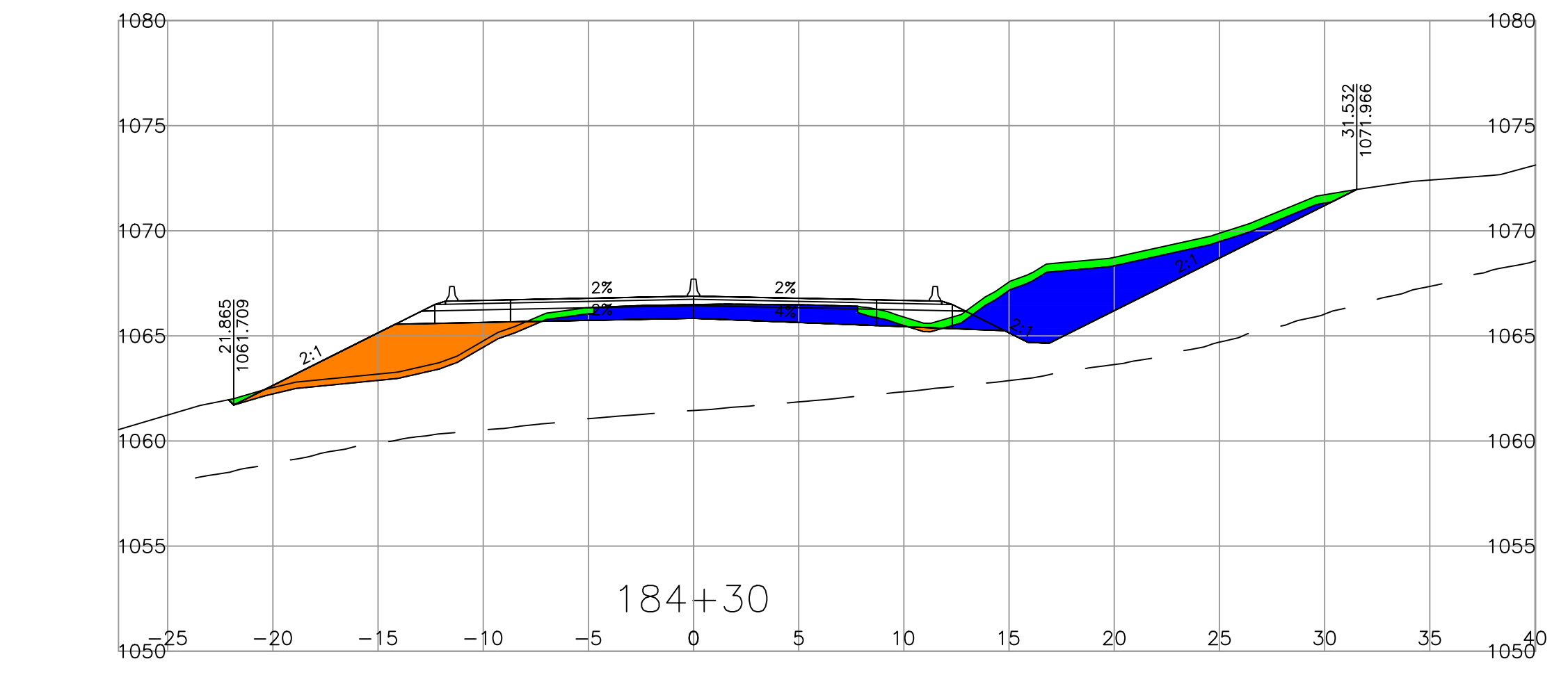
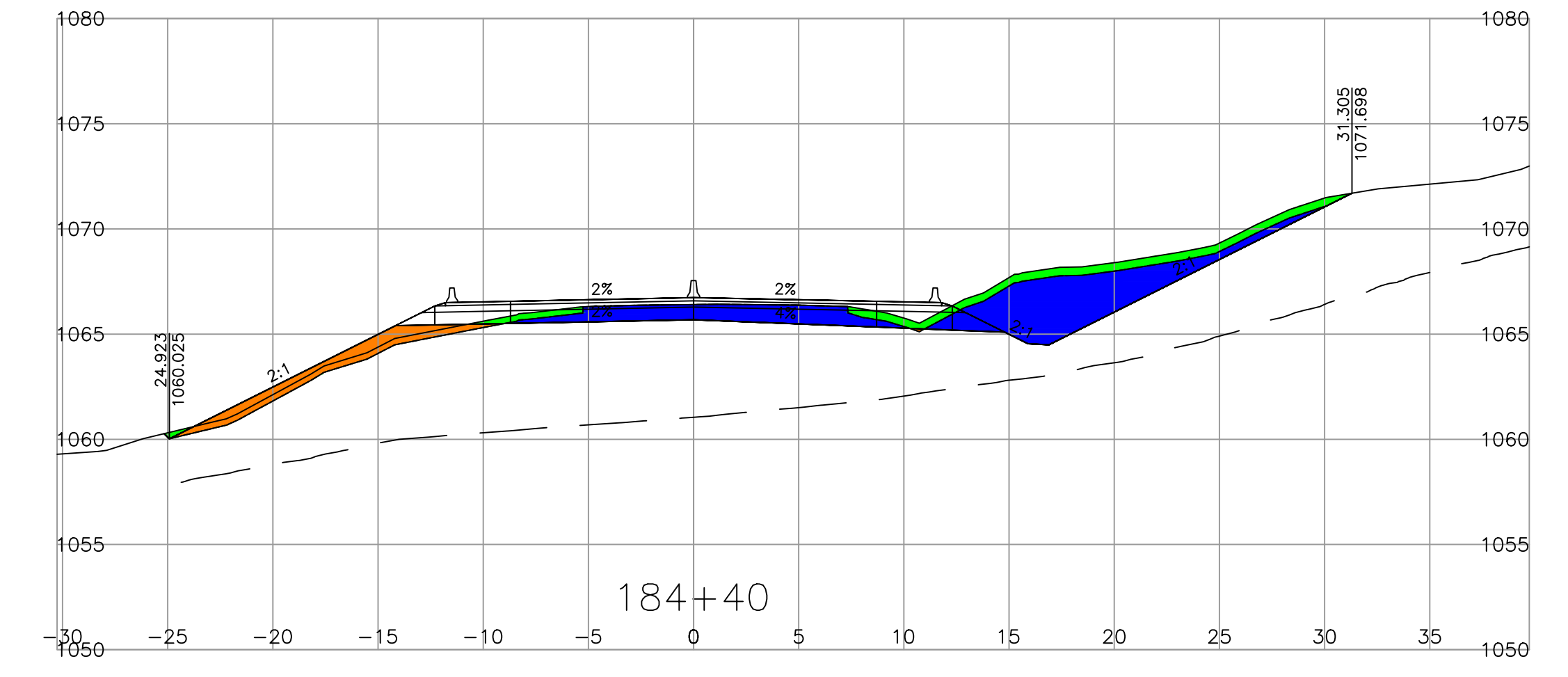
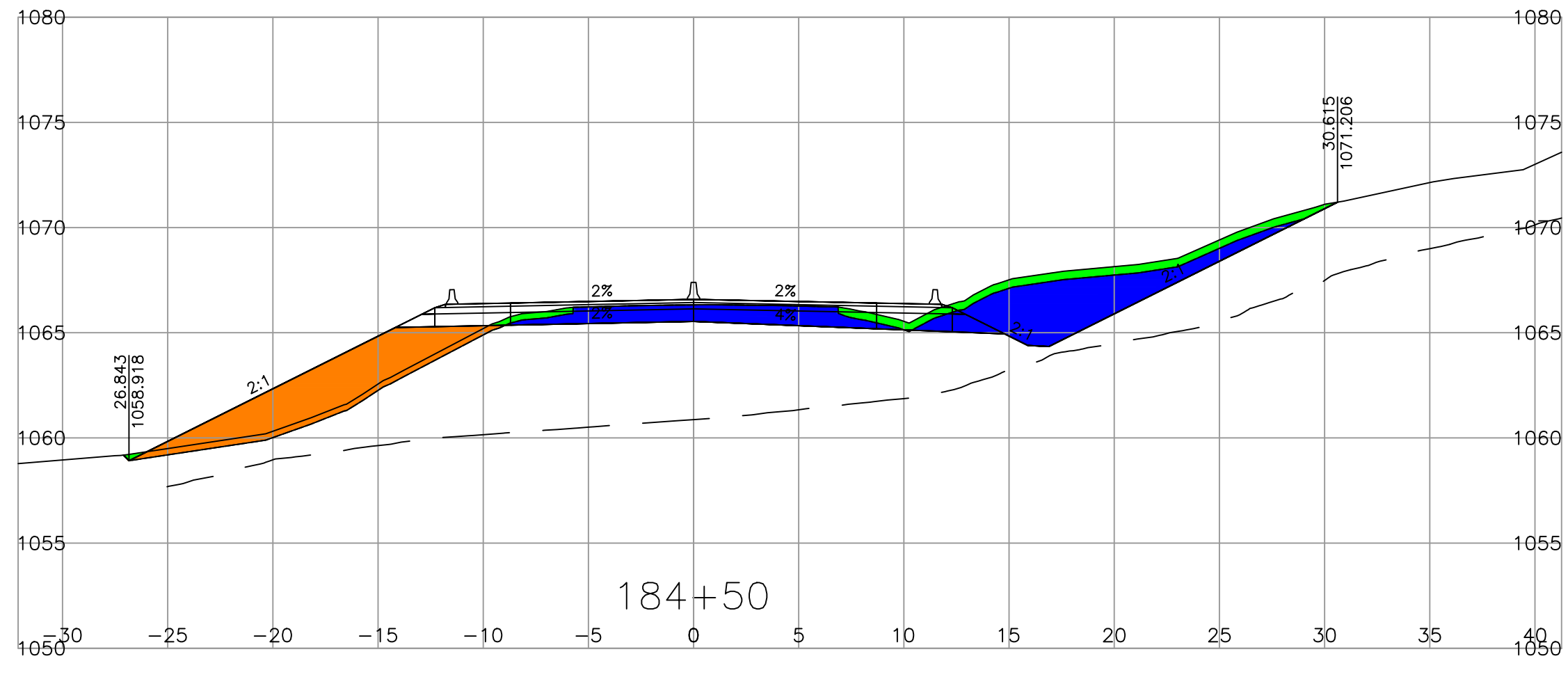
SOUTHERN INTERIOR REGION

HIGHWAY ENGINEERING AND GEOMATICS

DESIGNED	D. VAGT	DATE	2023-11-20
QUALITY CONTROL		DATE	
QUALITY ASSURANCE		DATE	
DRAWN	D. VAGT	DATE	2023-11-20

CROSS SECTIONS				
TRANS CANADA HIGHWAY				
SELKIRK MOUNTAIN 4 LANING				
FILE NUMBER	PROJECT NUMBER	REG	DRAWING NUMBER	REV
	24583-0000	2	R2-1041-XS47	

PLOT DATE: 2024/01/05 C:\Civil 3D Projects\Hwy 1_Selkirk Mountain 4-Laning_2018_(24583)\00-C3D-4_Laning\DesignModel\03_Corridors\L100A1SECT1.dwg



LEGEND

STRIPPING	█
TYPE-A EXCAVATION	█
TYPE-D EXCAVATION	█
TYPE-D EMBANKMENT	█
ROCK BLANKET EXCAVATION	█

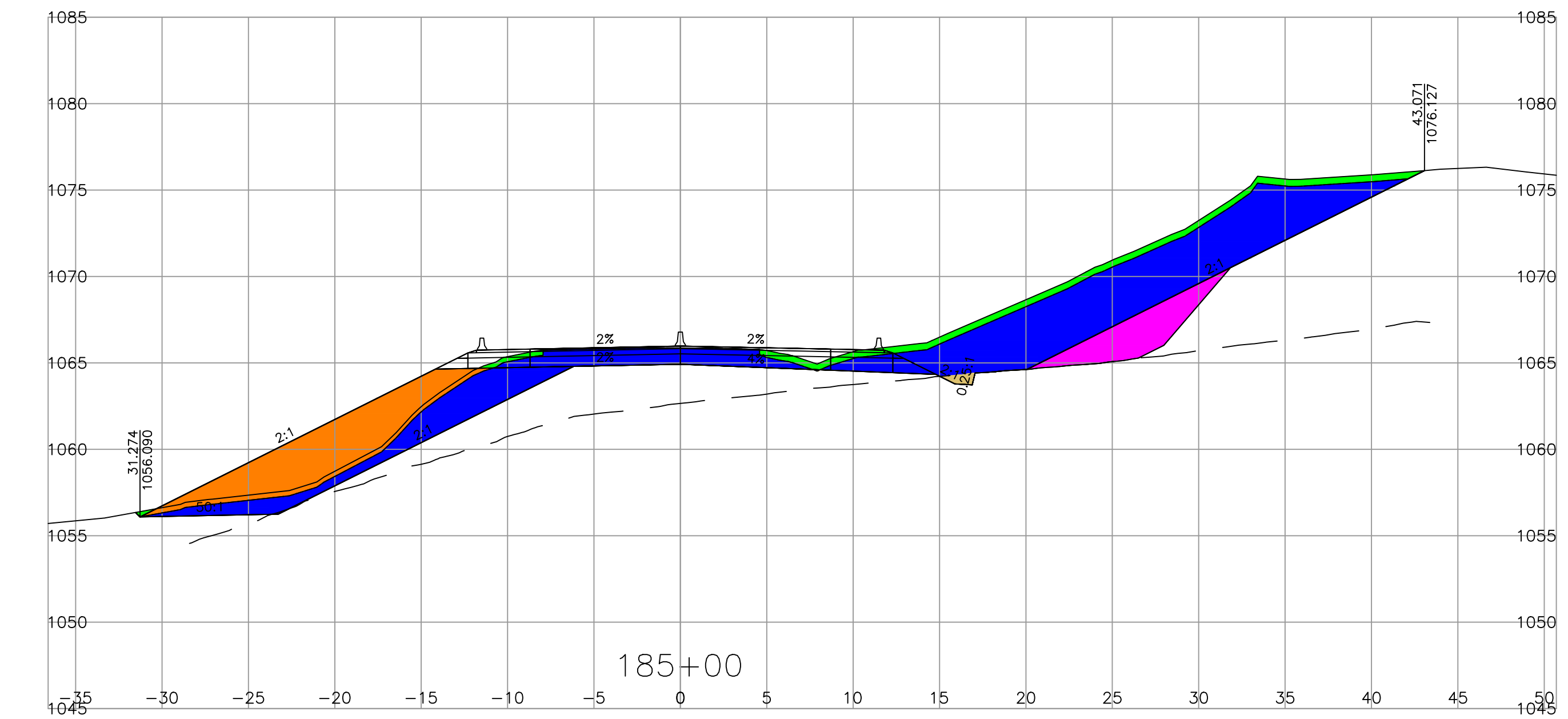
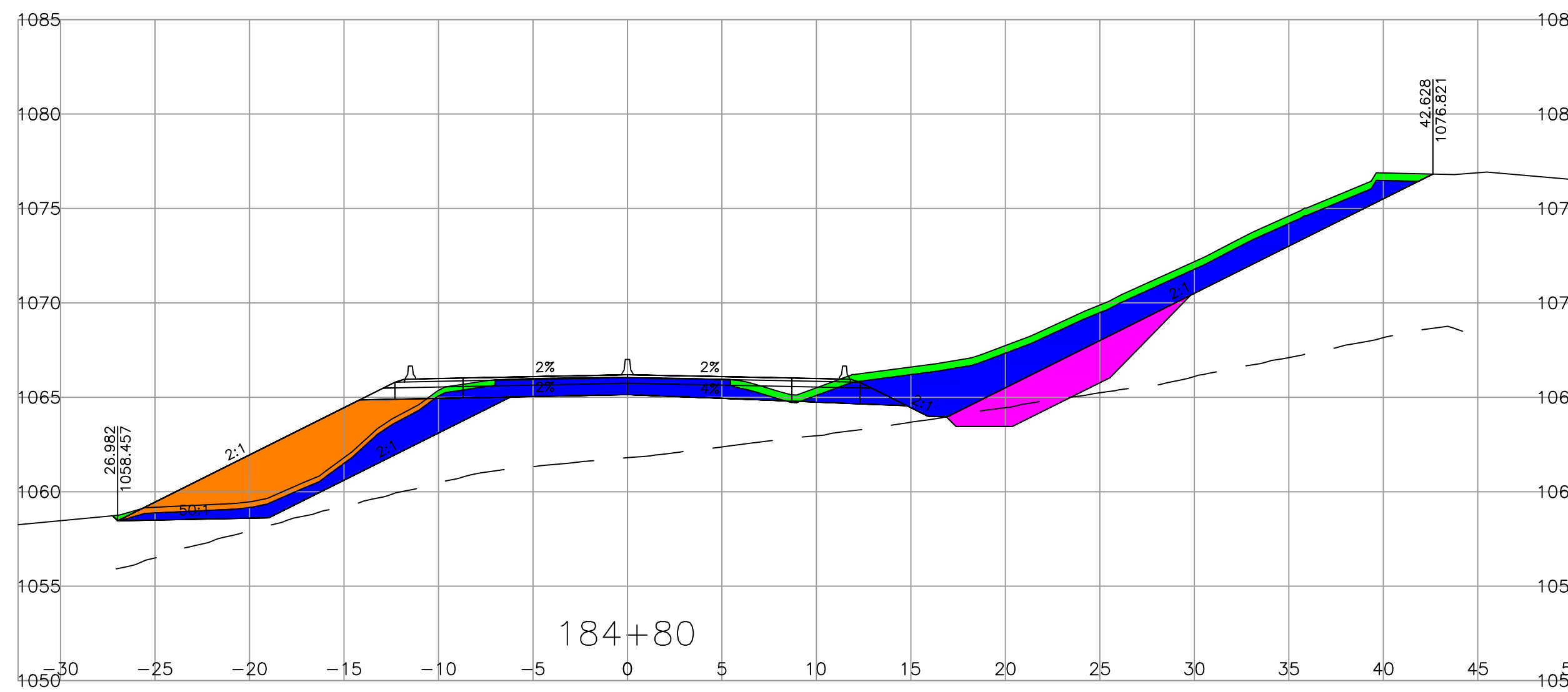
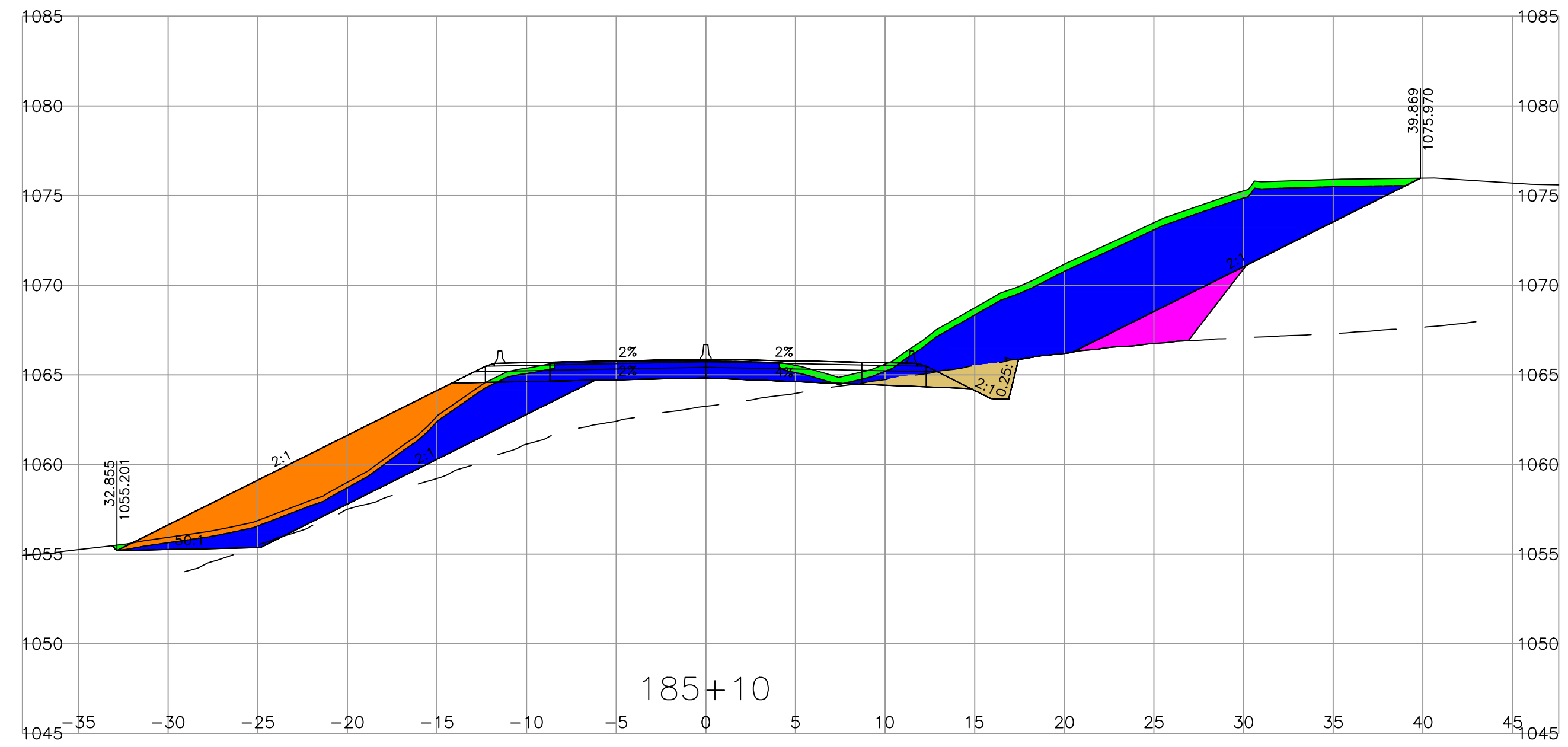
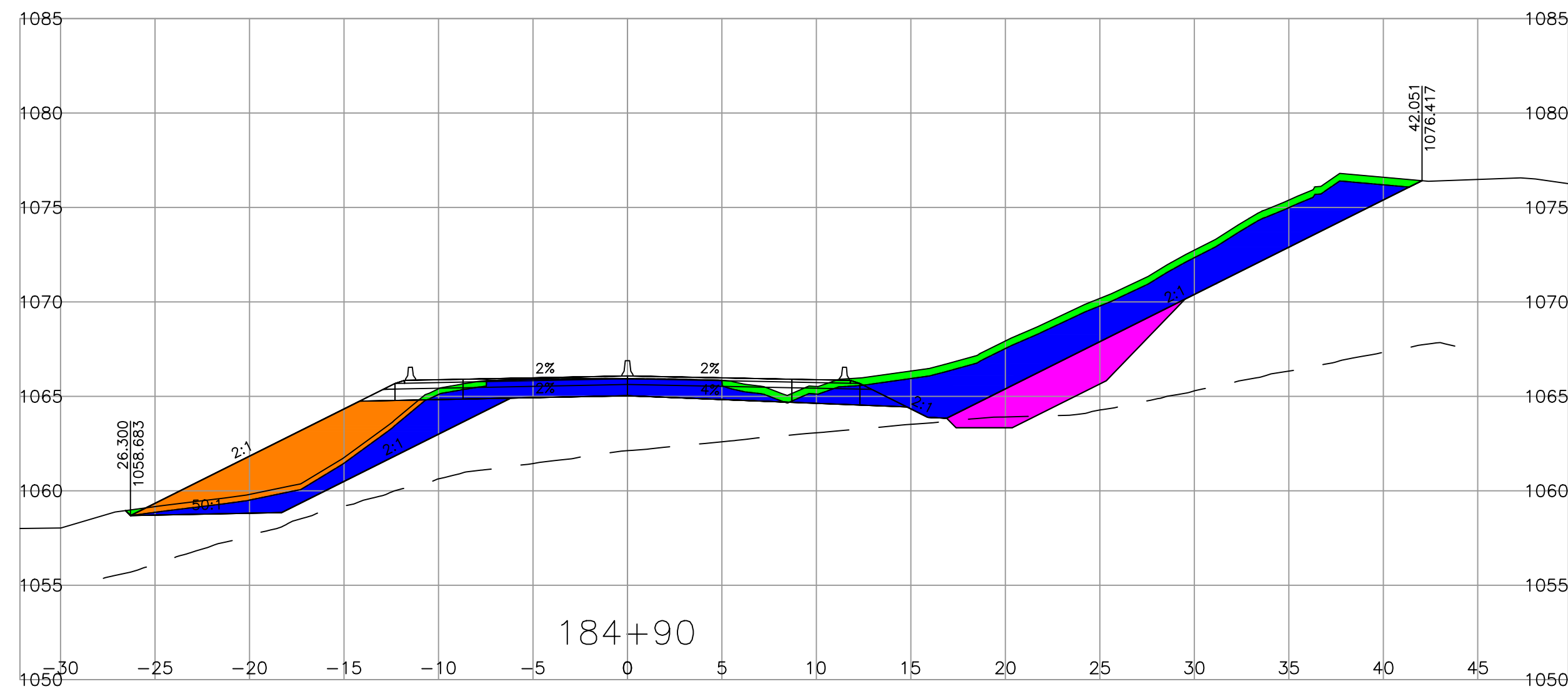
SCALE		0 2 1:250 12m	
CAD FILENAME		L100A1SECT1	
PLOT DATE		2024-01-05	
REV	DATE	REVISIONS	NAME

MINISTRY OF TRANSPORTATION AND INFRASTRUCTURE
SOUTHERN INTERIOR REGION
HIGHWAY ENGINEERING AND GEOMATICS

DESIGNED	D. VAGT	DATE	2023-11-20
QUALITY CONTROL		DATE	
QUALITY ASSURANCE		DATE	
DRAWN	D. VAGT	DATE	2023-11-20

CROSS SECTIONS				
TRANS CANADA HIGHWAY SELKIRK MOUNTAIN 4 LANING				
FILE NUMBER	PROJECT NUMBER	REG	DRAWING NUMBER	REV
	24583-0000	2	R2-1041-XS48	

PLOT DATE: 2024/01/05 C:\Civil 3D Projects\Hwy 1_Selkirk Mountain 4-Laning_2018_(24583)\00-C3D-4 Laning\DesignModel\03_Corridors\L100A1SECT1.dwg



LEGEND

STRIPPING	█
TYPE-A EXCAVATION	█
TYPE-D EXCAVATION	█
TYPE-D EMBANKMENT	█
ROCK BLANKET EXCAVATION	█

SCALE		0 2 1:250 12m	
CAD FILENAME		L100A1SECT1	
PLOT DATE		2024-01-05	
REV	DATE	REVISIONS	NAME

BRITISH COLUMBIA

MINISTRY OF TRANSPORTATION AND INFRASTRUCTURE

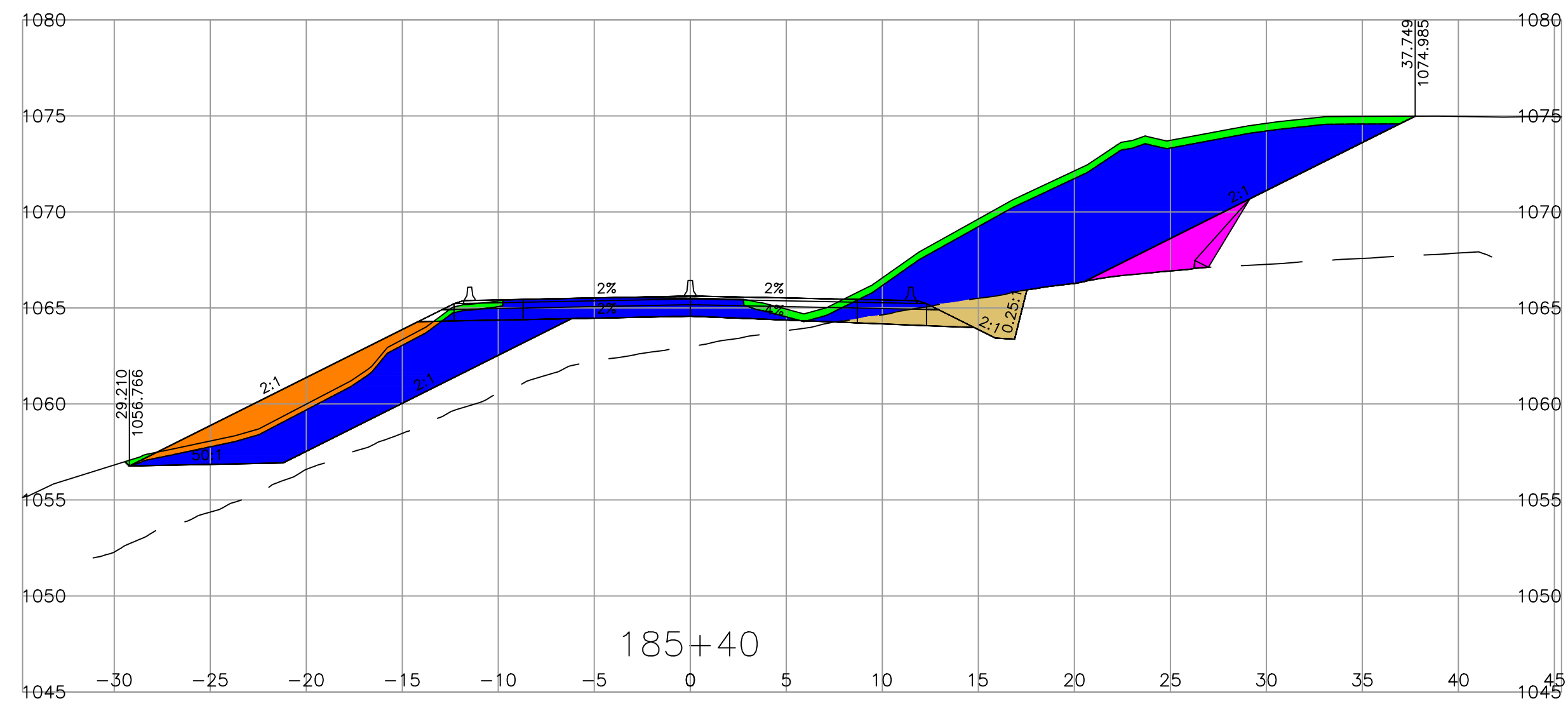
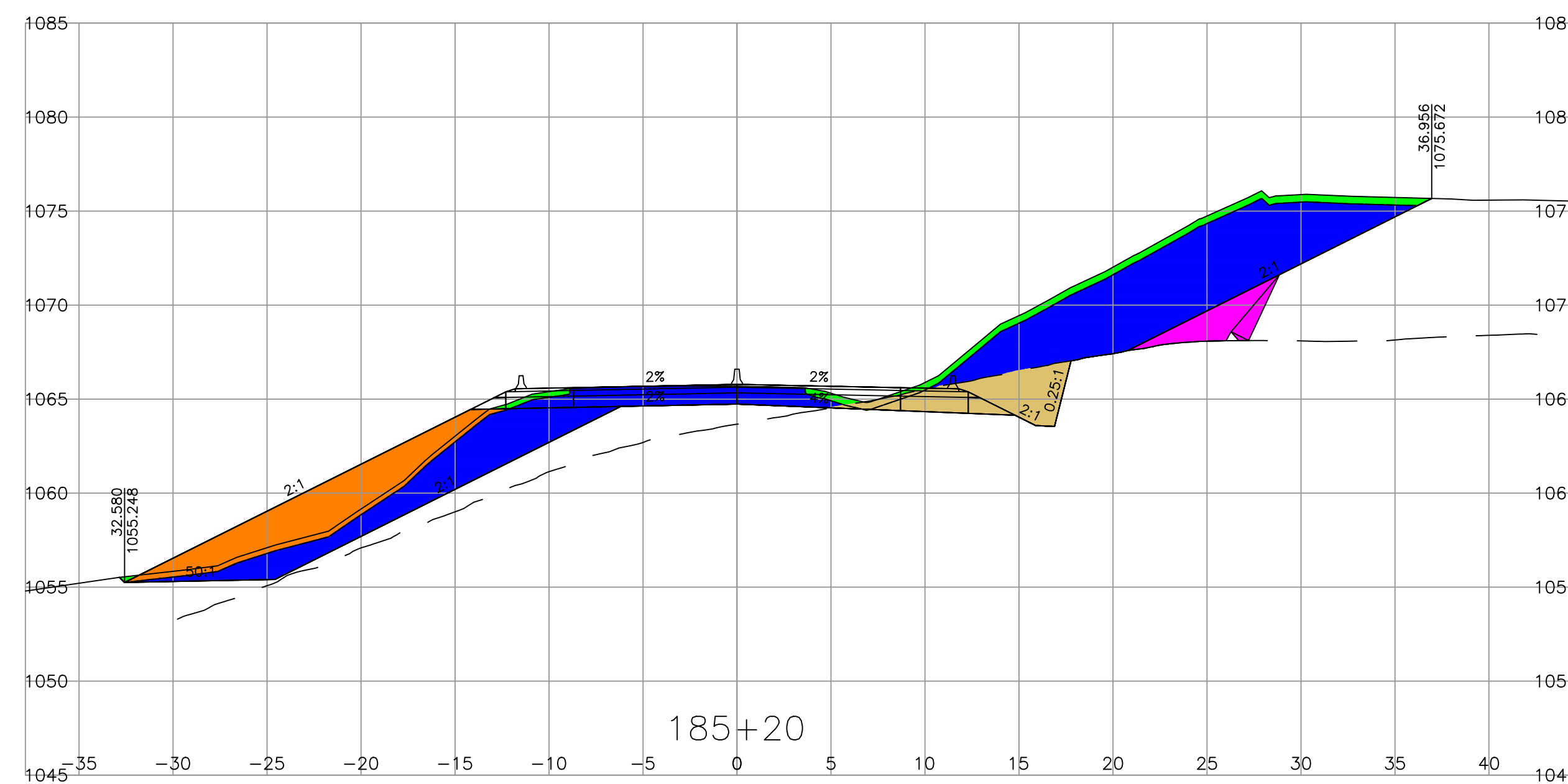
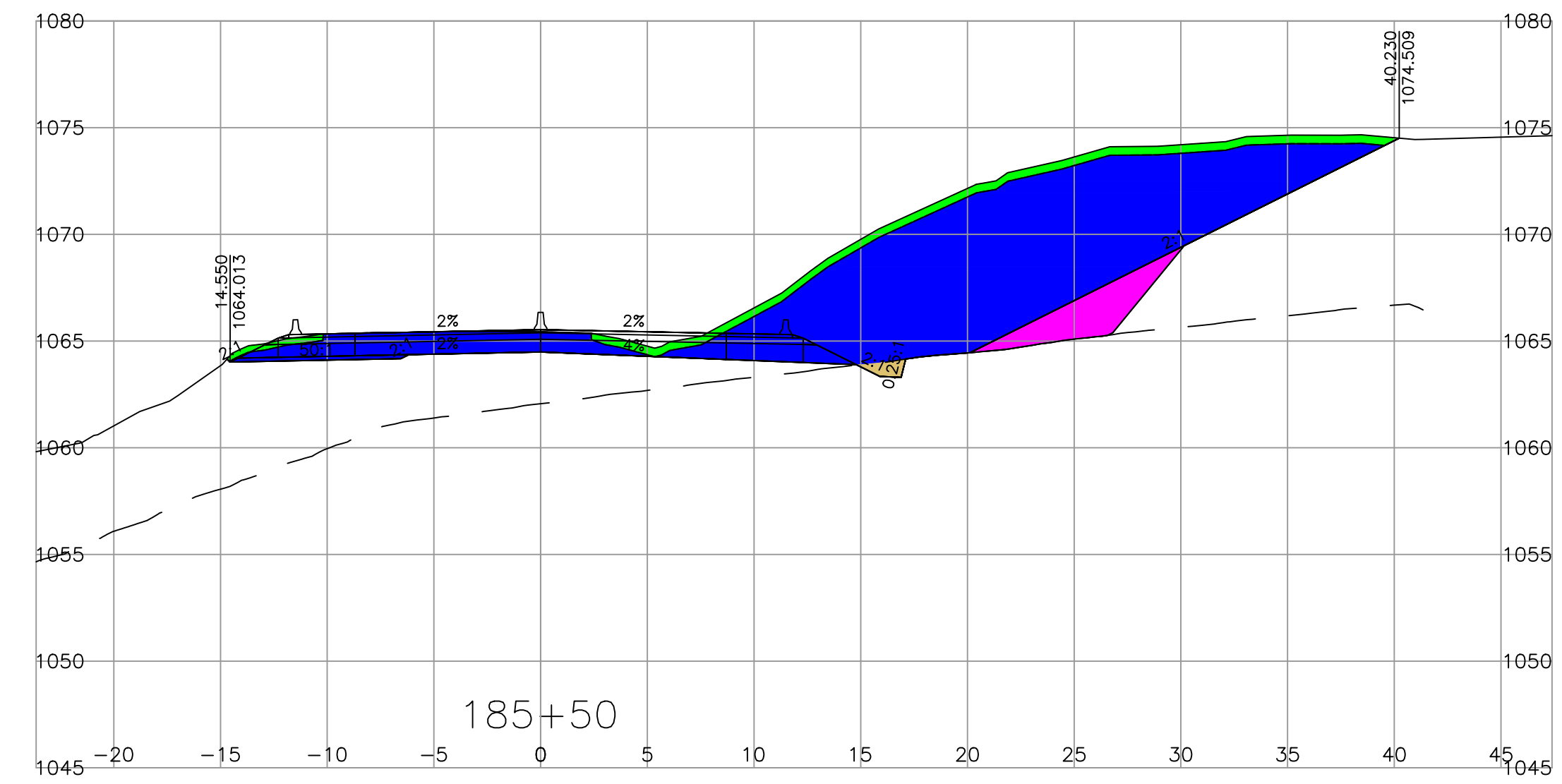
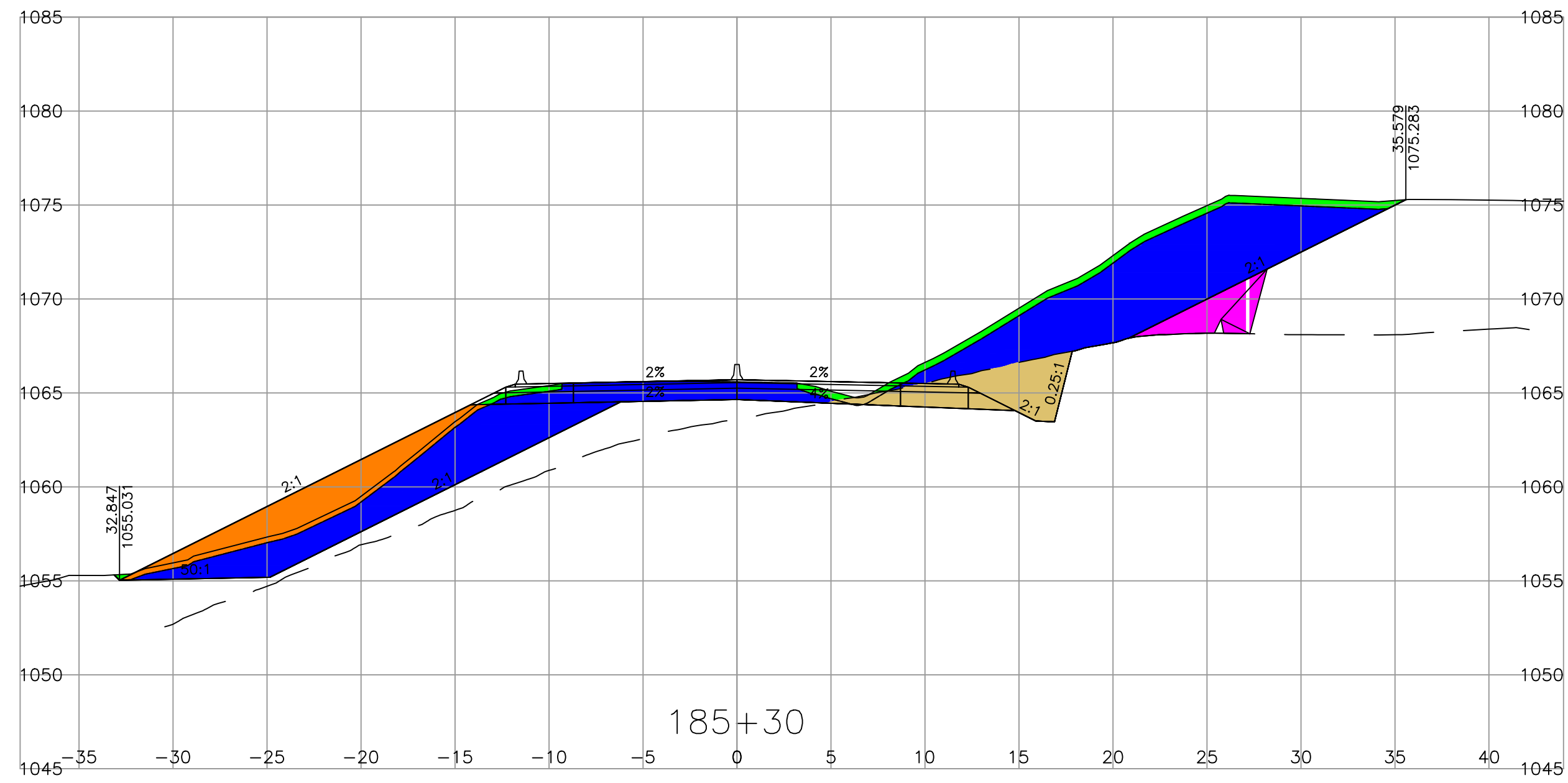
SOUTHERN INTERIOR REGION

HIGHWAY ENGINEERING AND GEOMATICS

DESIGNED	D. VAGT	DATE	2023-11-20
QUALITY CONTROL		DATE	
QUALITY ASSURANCE		DATE	
DRAWN	D. VAGT	DATE	2023-11-20

CROSS SECTIONS			
TRANS CANADA HIGHWAY			
SELKIRK MOUNTAIN 4 LANING			
FILE NUMBER	PROJECT NUMBER	REG	DRAWING NUMBER
	24583-0000	2	R2-1041-XS49

PLOT DATE: 2024/01/05 C:\Civil 3D Projects\Hwy 1_Selkirk Mountain 4-Laning_2018_(24583)\00-C3D-4_Laning\DesignModel\03_Corridors\L100A1SECT1.dwg



LEGEND

STRIPPING	█
TYPE-A EXCAVATION	█
TYPE-D EXCAVATION	█
TYPE-D EMBANKMENT	█
ROCK BLANKET EXCAVATION	█

SCALE		0 2 1:250 12m	
CAD FILENAME		L100A1SECT1	
PLOT DATE		2024-01-08	
REV	DATE	REVISIONS	NAME

BRITISH COLUMBIA

MINISTRY OF TRANSPORTATION AND INFRASTRUCTURE

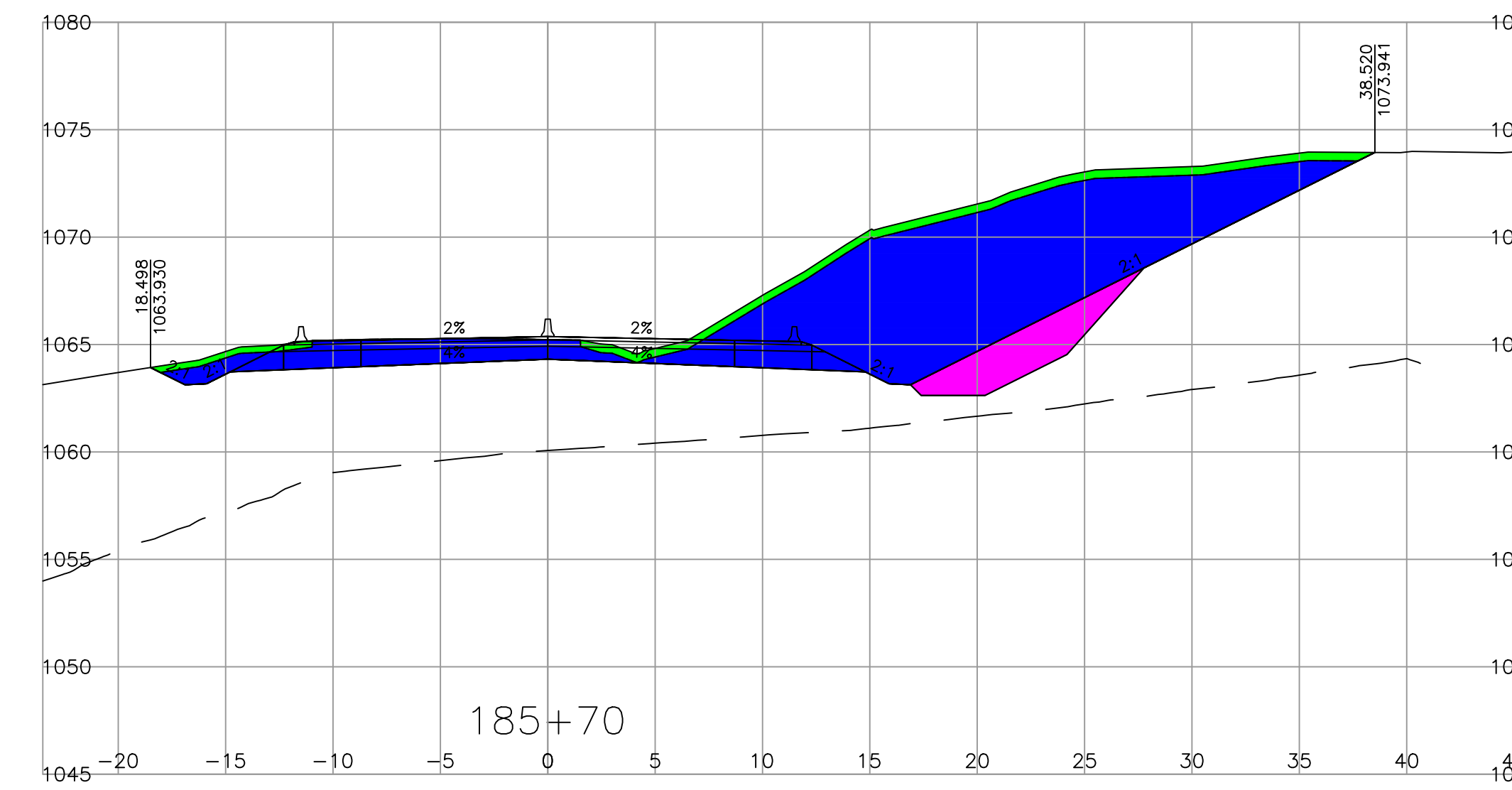
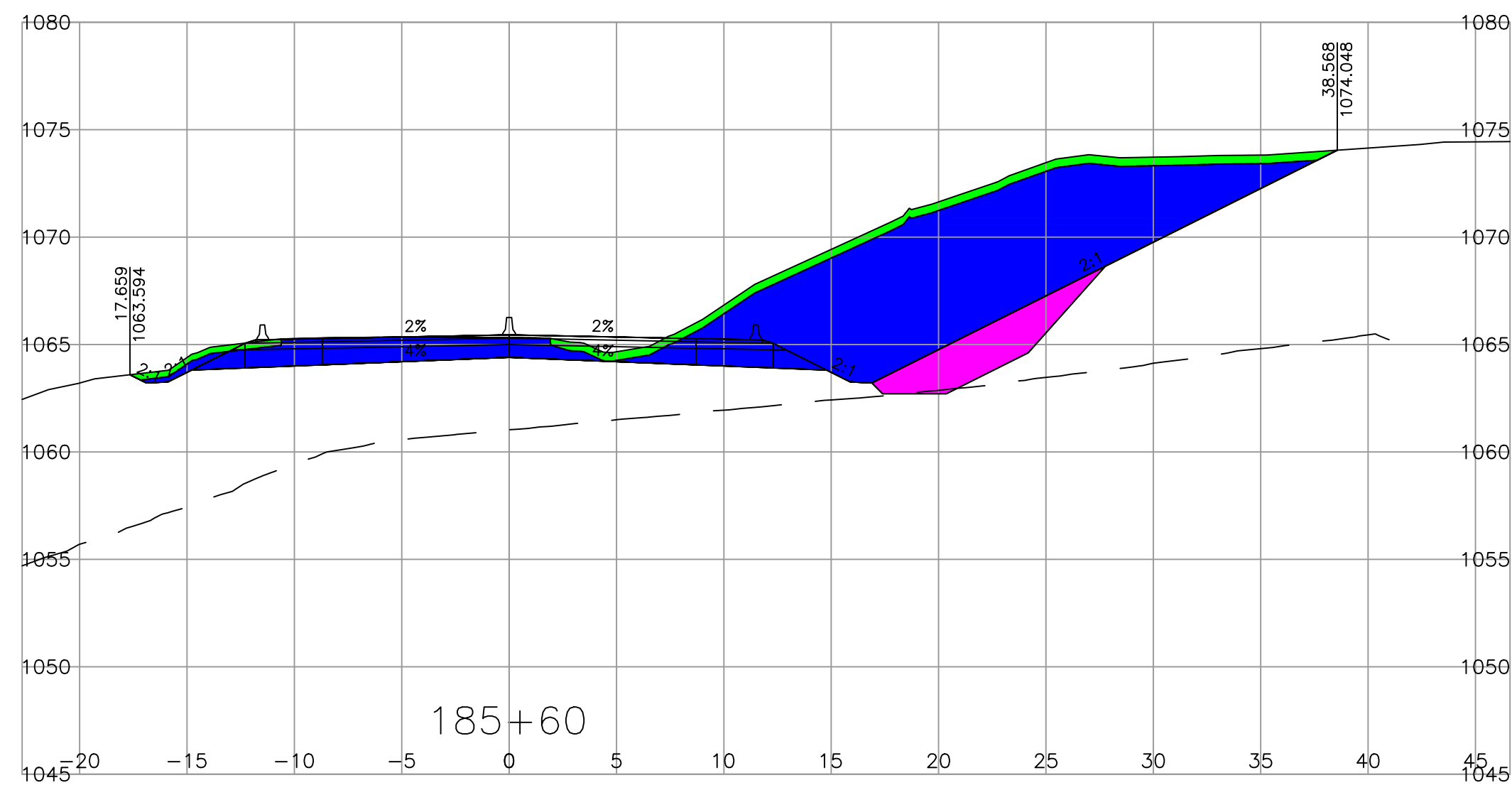
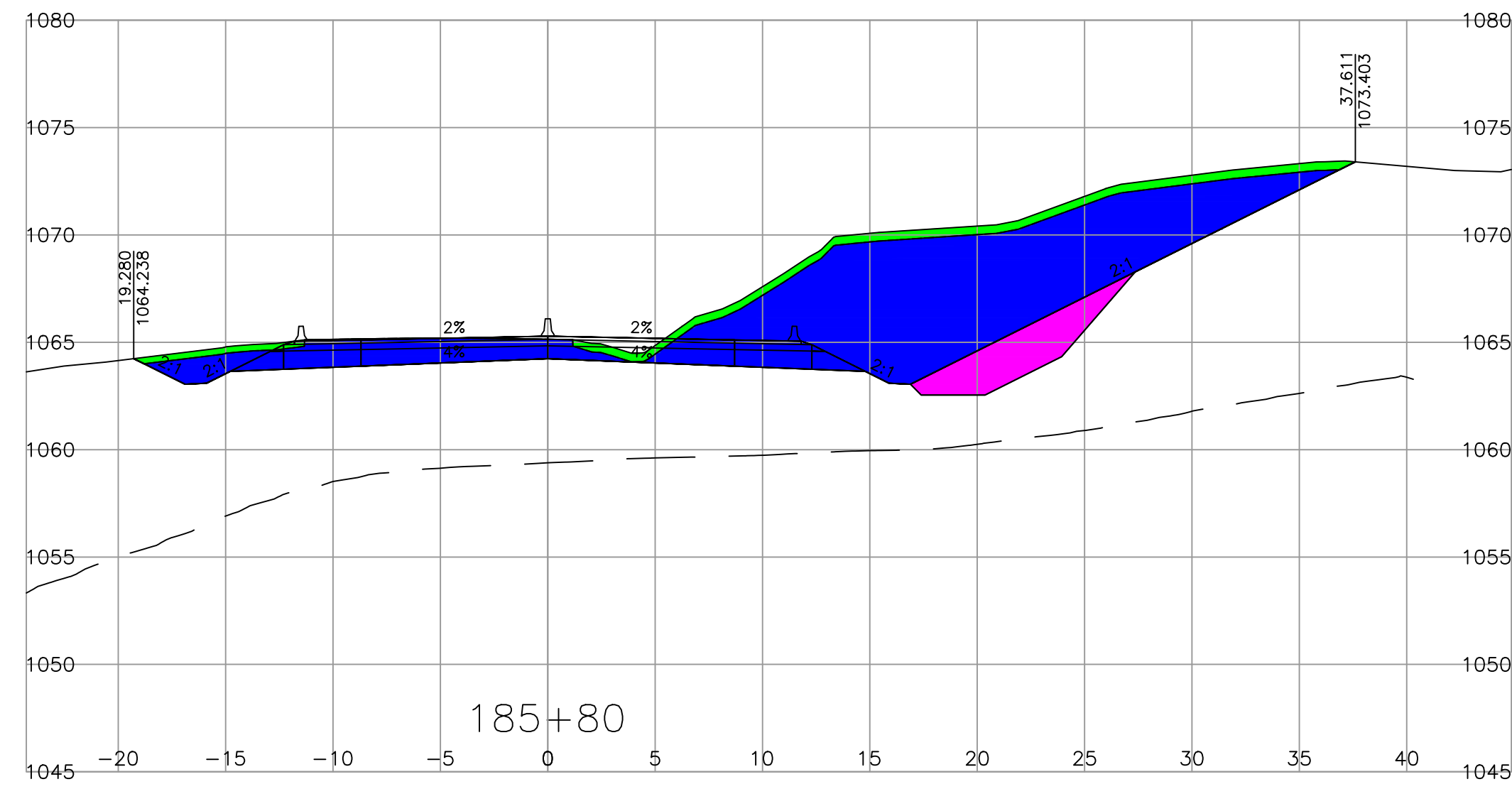
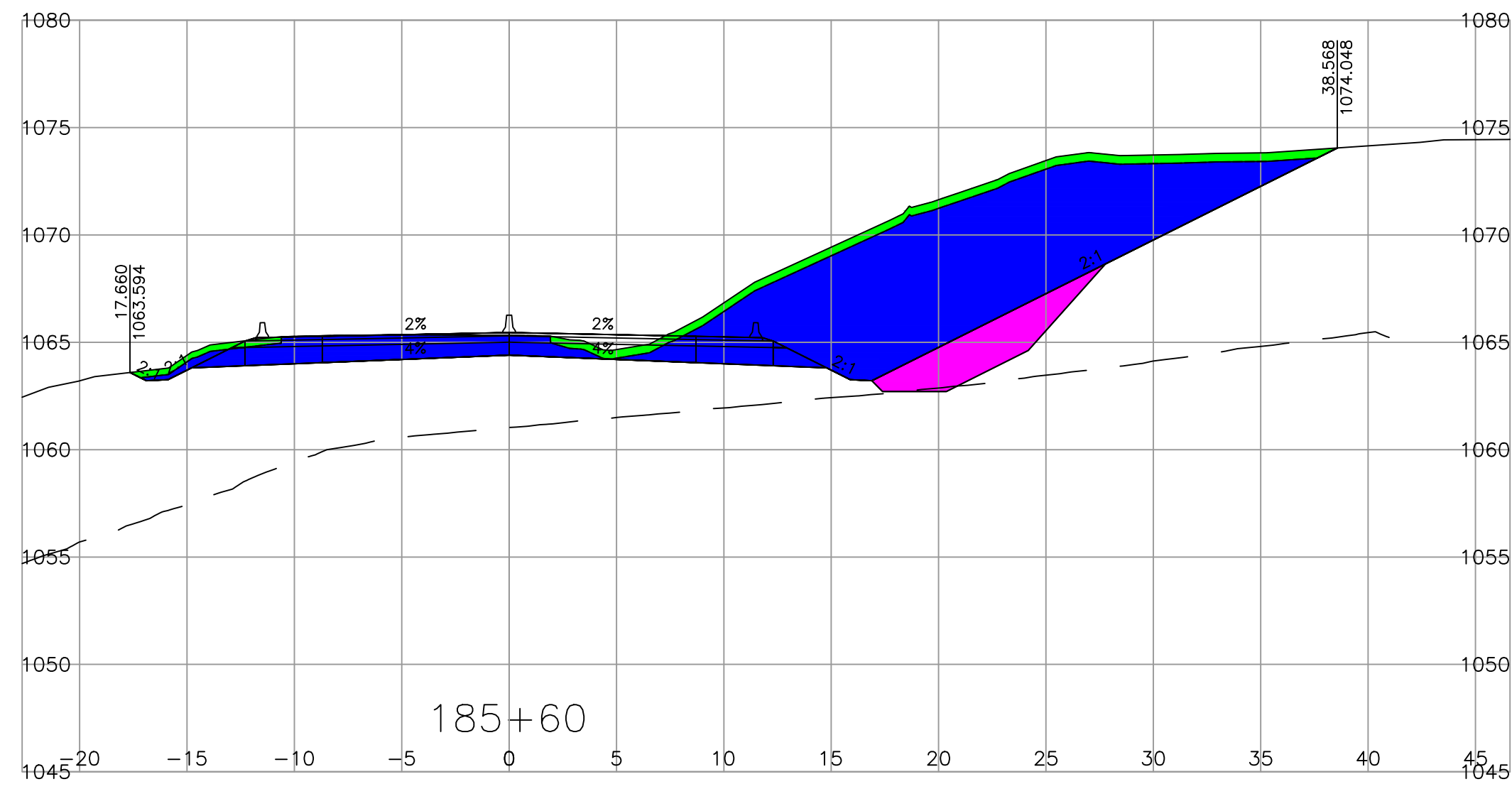
SOUTHERN INTERIOR REGION

HIGHWAY ENGINEERING AND GEOMATICS

DESIGNED	D. VAGT	DATE	2023-11-20
QUALITY CONTROL		DATE	
QUALITY ASSURANCE		DATE	
DRAWN	D. VAGT	DATE	2023-11-20

CROSS SECTIONS	
TRANS CANADA HIGHWAY SELKIRK MOUNTAIN 4 LANING	
FILE NUMBER	PROJECT NUMBER
	24583-0000
REG	DRAWING NUMBER
2	R2-1041-XS50
	REV

PLOT DATE: 2024/01/05 C:\Civil 3D Projects\Hwy 1_Selkirk Mountain 4_Laning_2018_(24583)\00-C3D-4_Laning\DesignModel\03_Corridors\L100A1SECT1.dwg



LEGEND

STRIPPING	█
TYPE-A EXCAVATION	█
TYPE-D EXCAVATION	█
TYPE-D EMBANKMENT	█
ROCK BLANKET EXCAVATION	█

SCALE		0 2 1:250 12m		CAD FILENAME	L100A1SECT1
				PLOT DATE	2024-01-08
REV	DATE	REVISIONS	NAME		

BRITISH COLUMBIA

MINISTRY OF TRANSPORTATION AND INFRASTRUCTURE

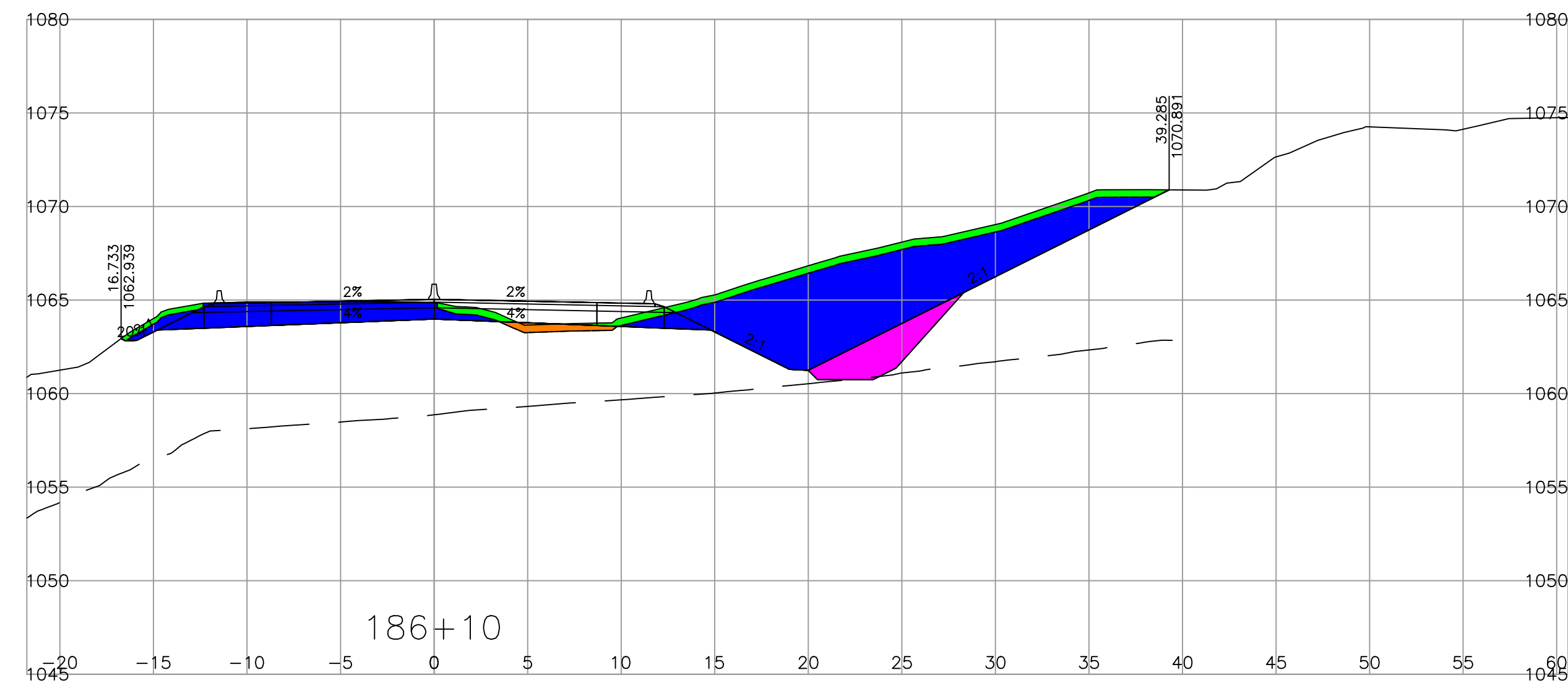
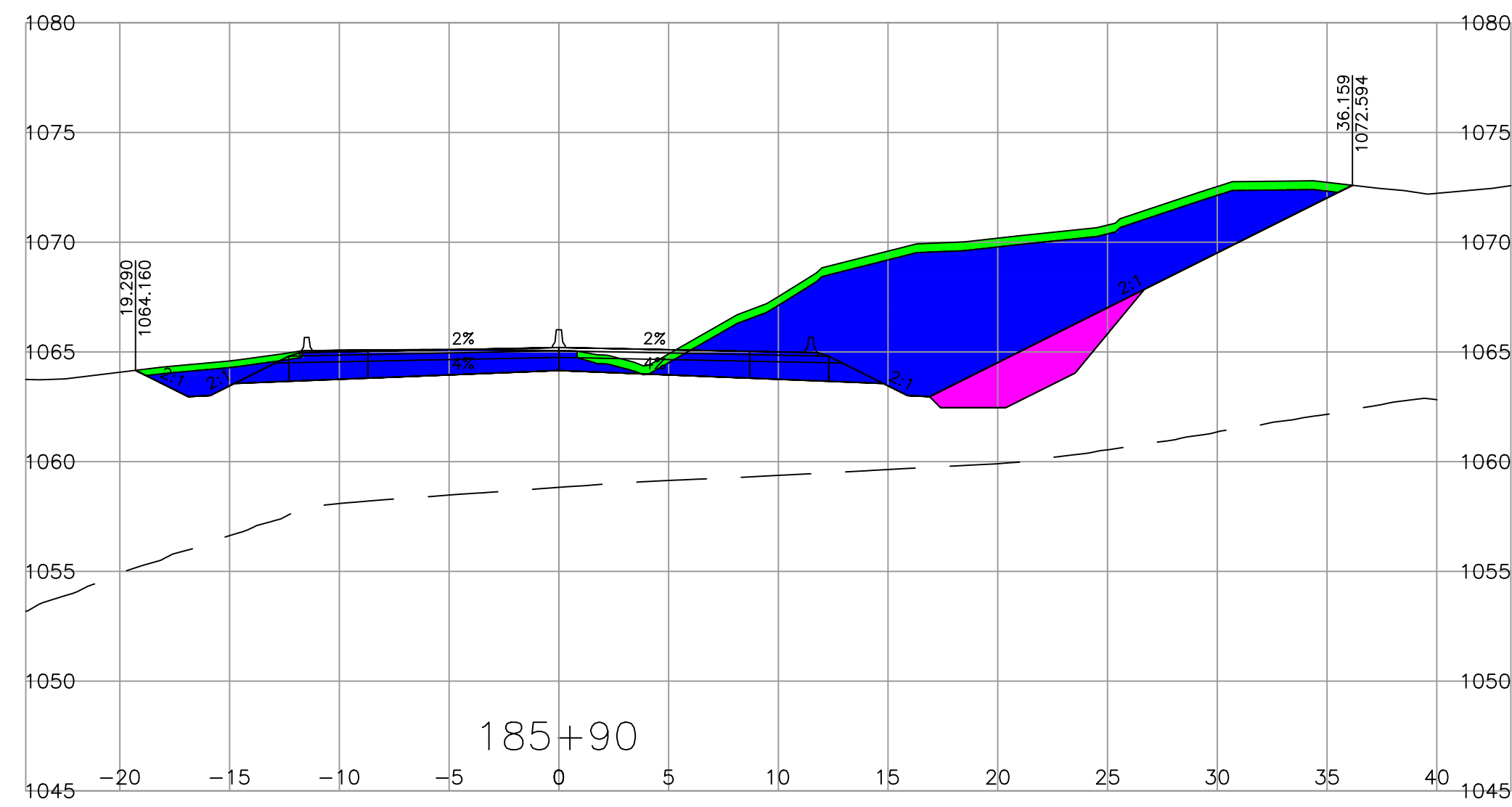
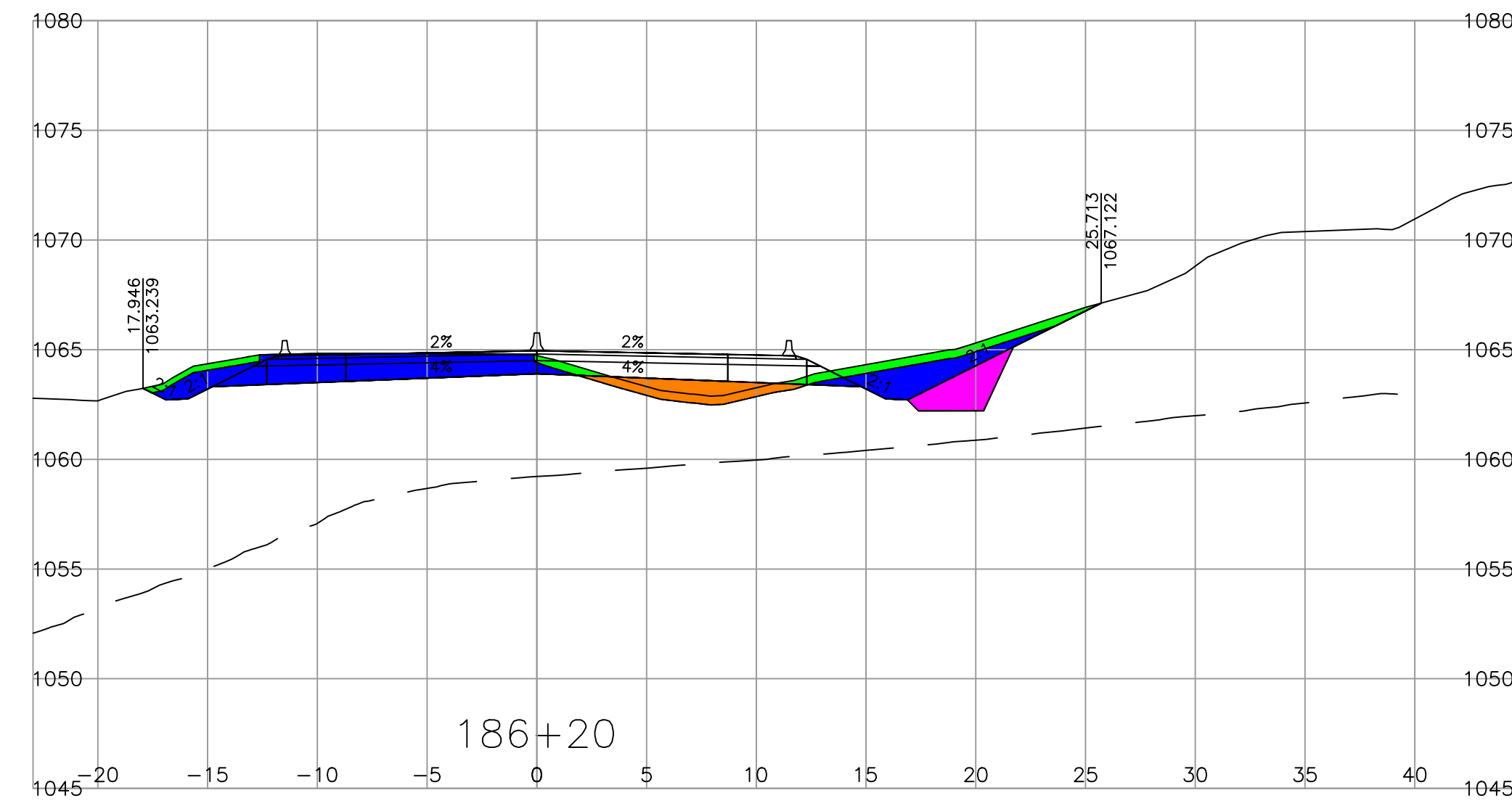
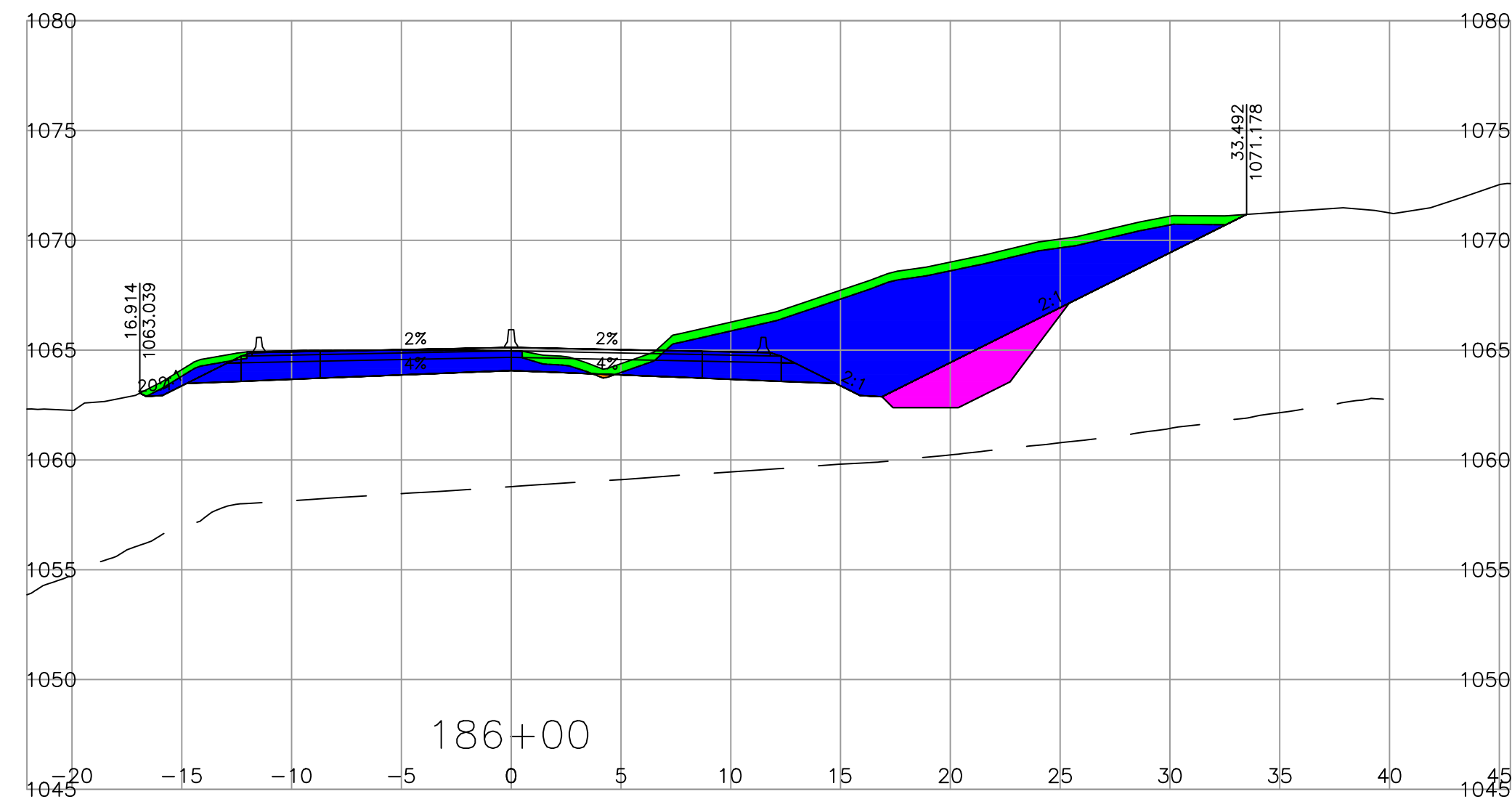
SOUTHERN INTERIOR REGION

HIGHWAY ENGINEERING AND GEOMATICS

DESIGNED	D. VAGT	DATE	2023-11-20
QUALITY CONTROL		DATE	
QUALITY ASSURANCE		DATE	
DRAWN	D. VAGT	DATE	2023-11-20

CROSS SECTIONS				
TRANS CANADA HIGHWAY				
SELKIRK MOUNTAIN 4 LANING				
FILE NUMBER	PROJECT NUMBER	REG	DRAWING NUMBER	REV
	24583-0000	2	R2-1041-XS51	

PLOT DATE: 2024/01/05 C:\Civil 3D Projects\Hwy 1_Selkirk Mountain 4_Laning_2018_(24583)\00-C3D-4_Laning\DesignModel\03_Corridors\L100A1SECT1.dwg



LEGEND

STRIPPING	█
TYPE-A EXCAVATION	█
TYPE-D EXCAVATION	█
TYPE-D EMBANKMENT	█
ROCK BLANKET EXCAVATION	█

SCALE		0 2 1:250 12m	
CAD FILENAME		L100A1SECT1	
PLOT DATE		2024-01-05	
REV	DATE	REVISIONS	NAME

BRITISH COLUMBIA

MINISTRY OF TRANSPORTATION AND INFRASTRUCTURE

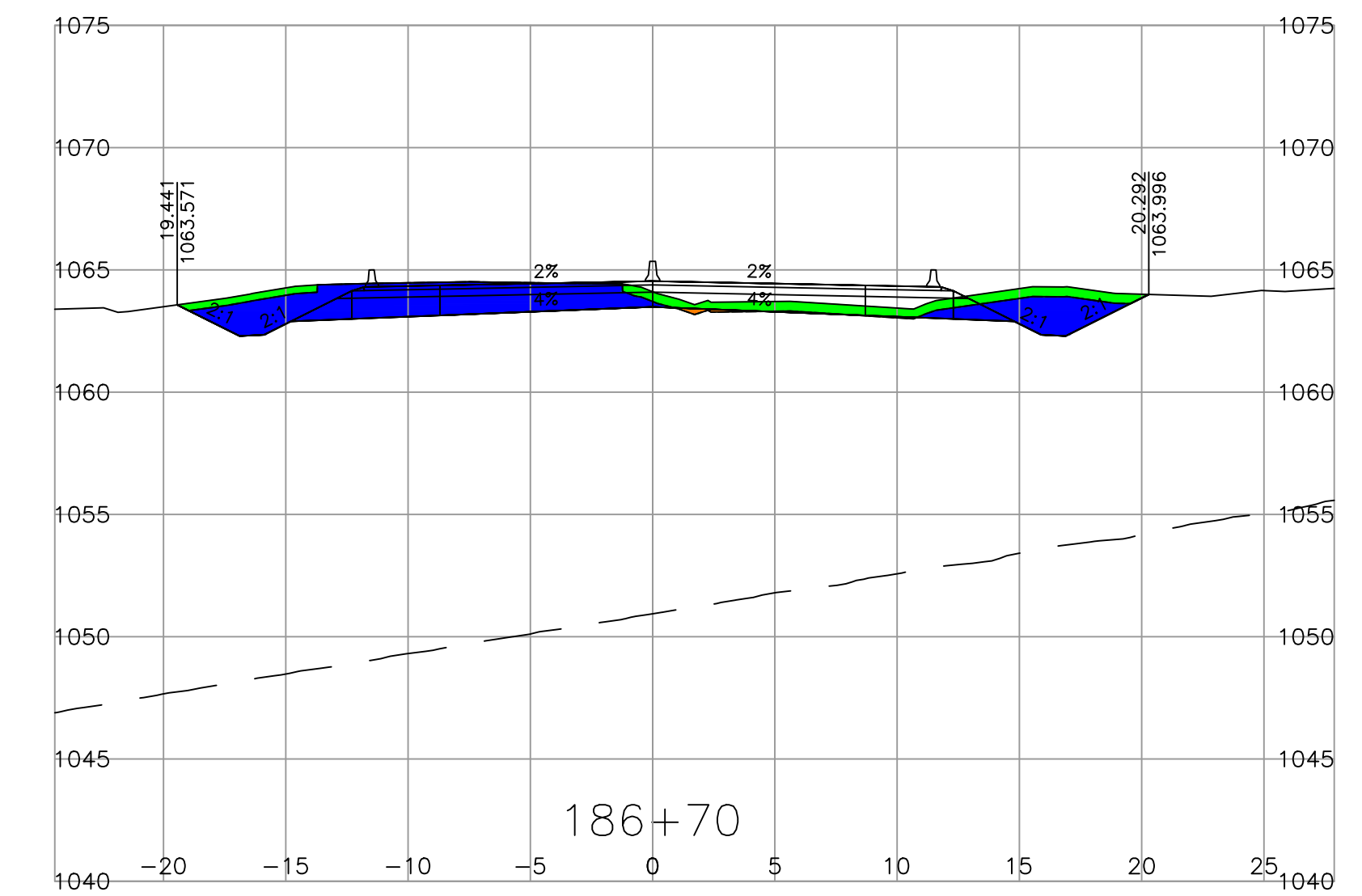
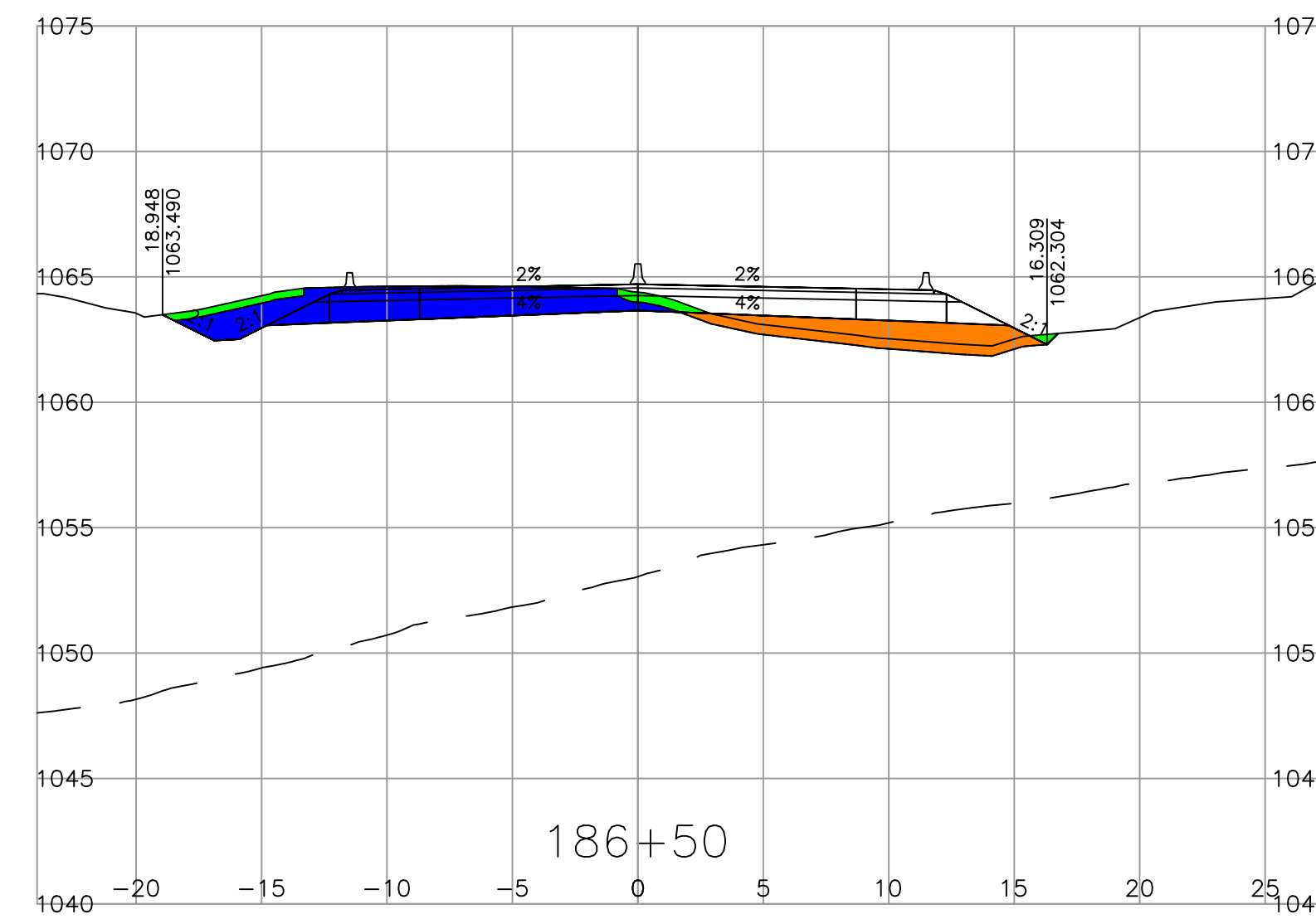
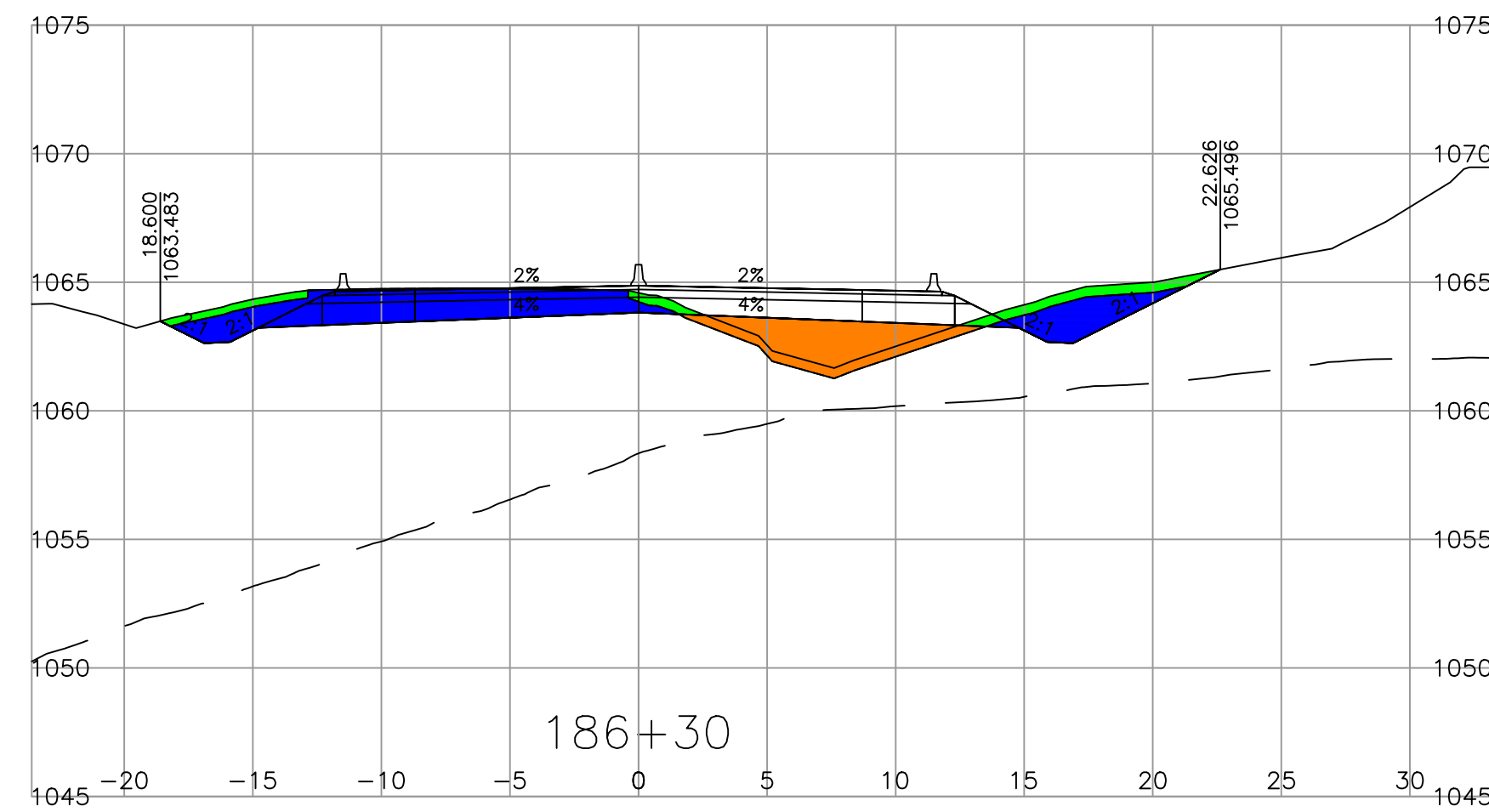
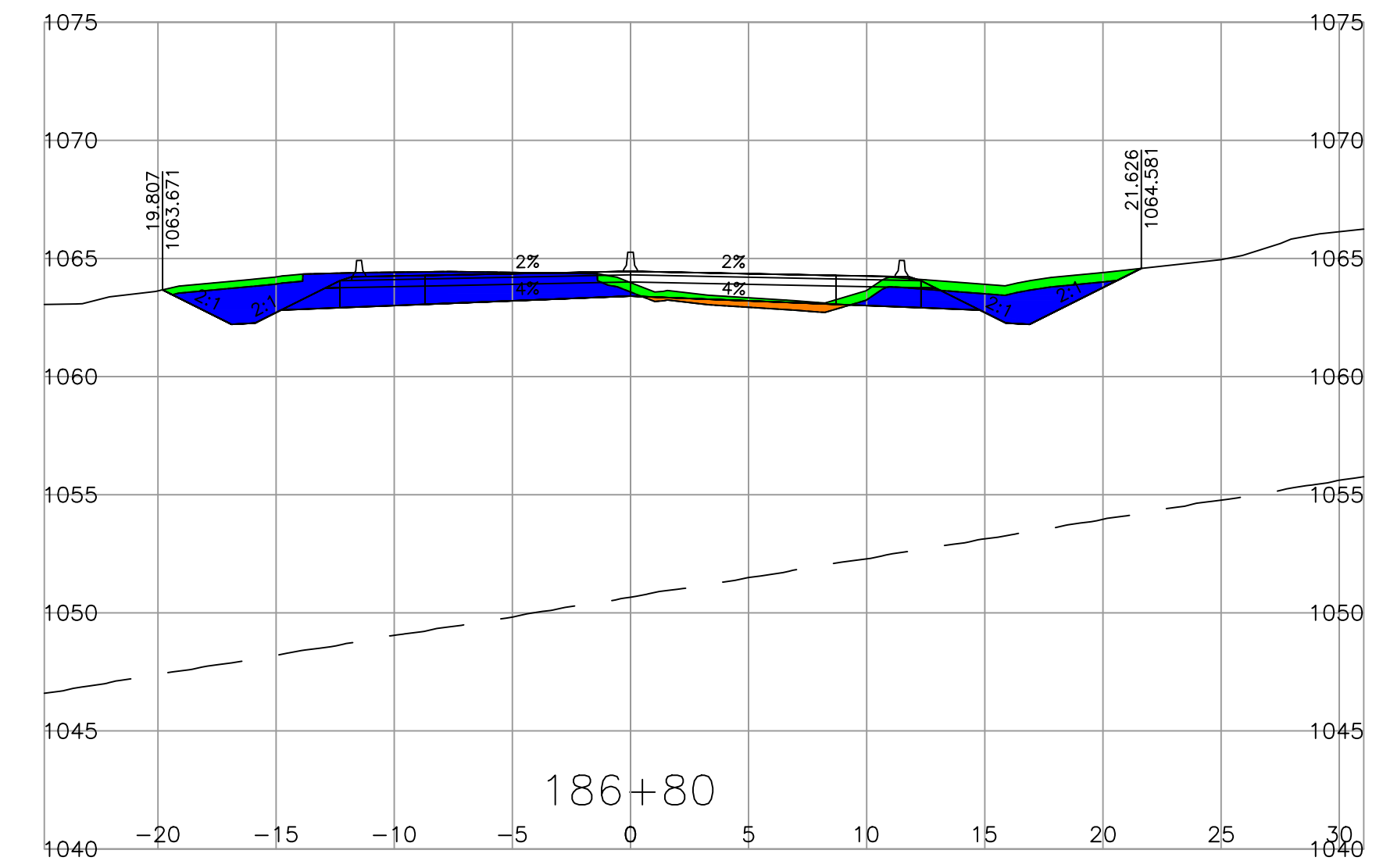
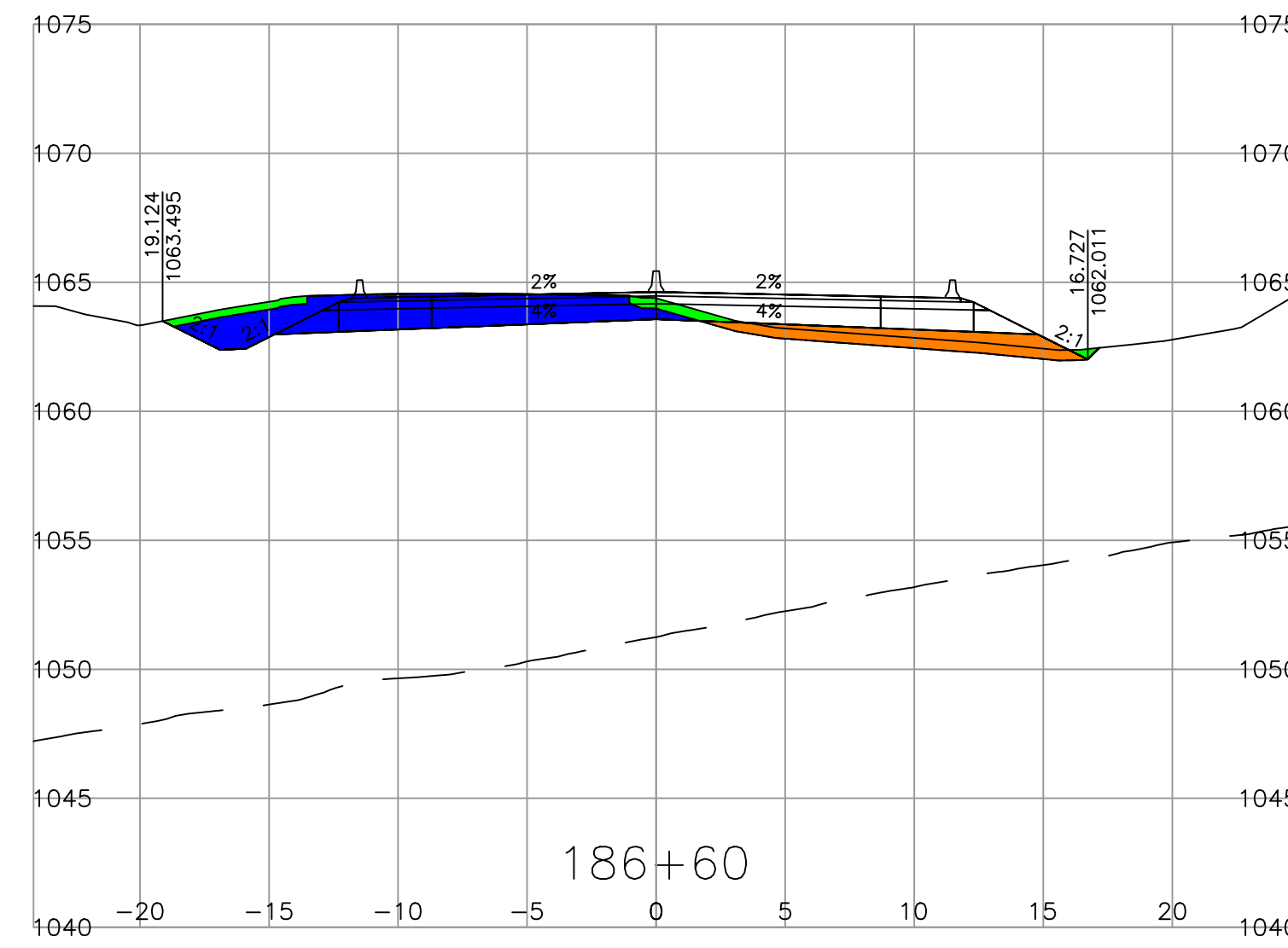
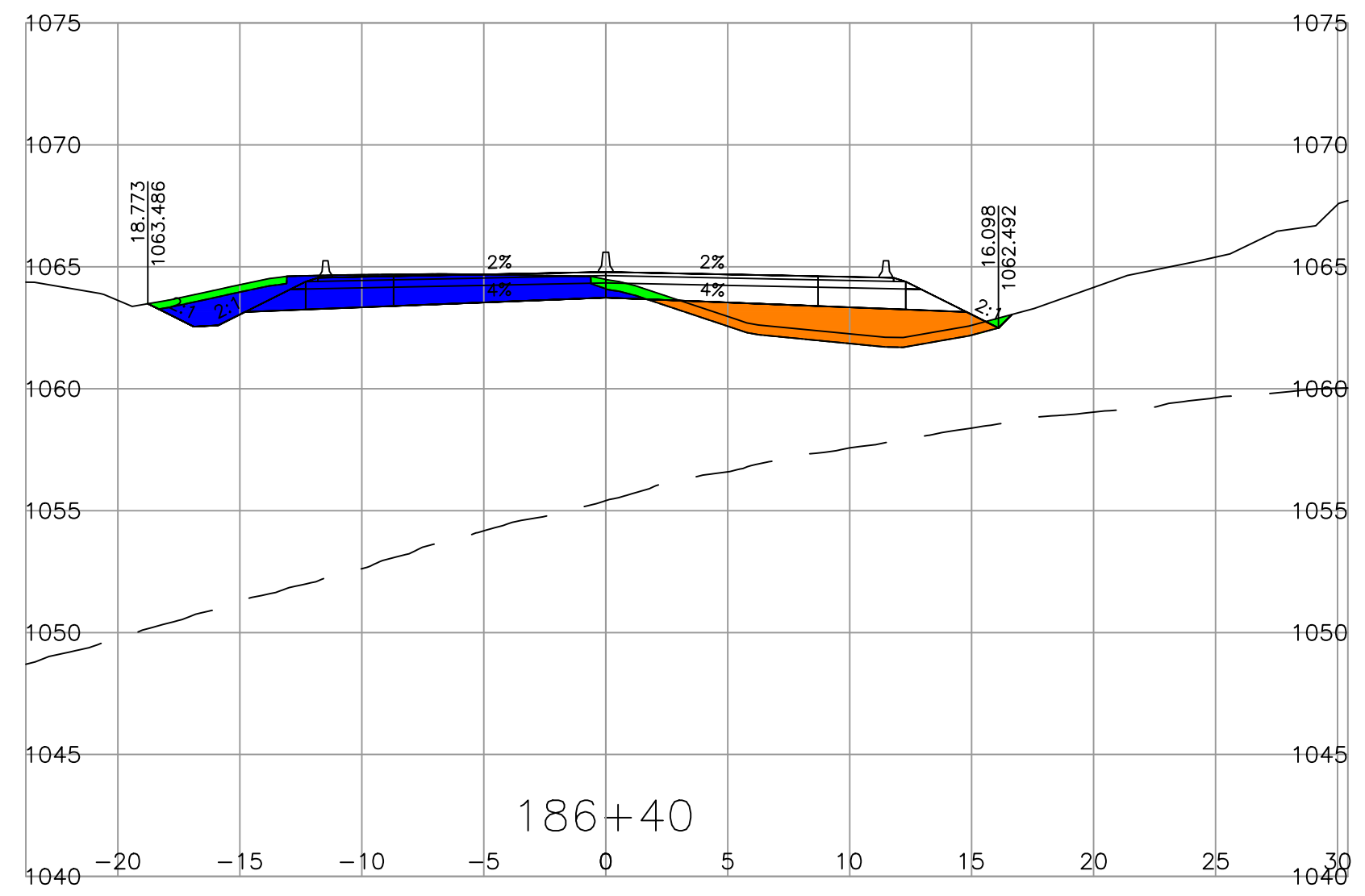
SOUTHERN INTERIOR REGION

HIGHWAY ENGINEERING AND GEOMATICS

DESIGNED	D. VAGT	DATE	2023-11-20
QUALITY CONTROL		DATE	
QUALITY ASSURANCE		DATE	
DRAWN	D. VAGT	DATE	2023-11-20

CROSS SECTIONS			
TRANS CANADA HIGHWAY			
SELKIRK MOUNTAIN 4 LANING			
FILE NUMBER	PROJECT NUMBER	REG	DRAWING NUMBER
	24583-0000	2	R2-1041-XS52

PLOT DATE: 2024/01/05 C:\Civil 3D Projects\Hwy 1_Selkirk Mountain 4_Laning_2018_(24583)\00-C3D-4_Laning\DesignModel\03_Corridors\L100A1SECT1.dwg



LEGEND

STRIPPING	
TYPE-A EXCAVATION	
TYPE-D EXCAVATION	
TYPE-D EMBANKMENT	

SCALE		0 2 1:250 12m		CAD FILENAME	L100A1SECT1
REV		DATE	REVISIONS	PLOT DATE	
				2024-01-08	

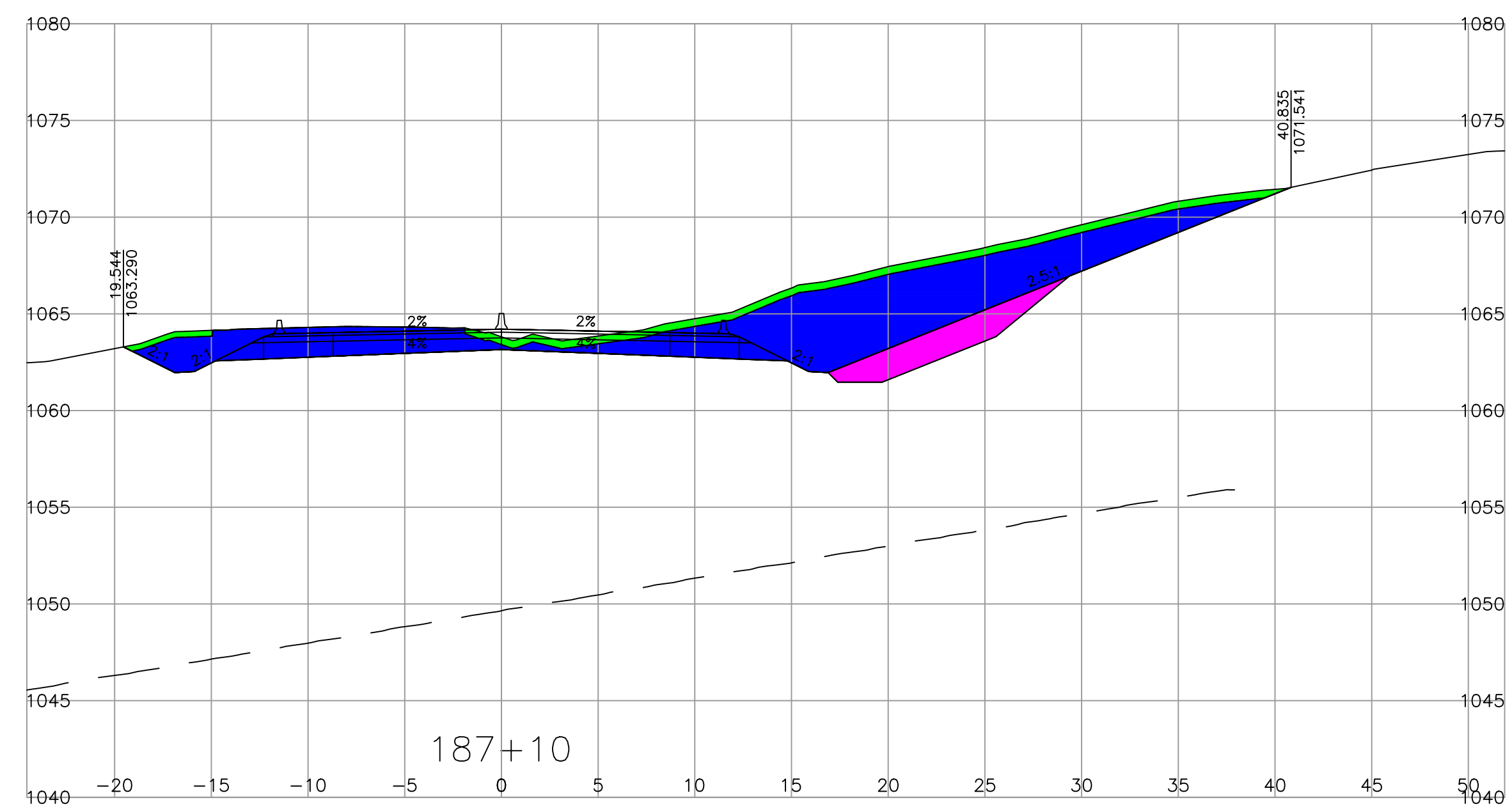
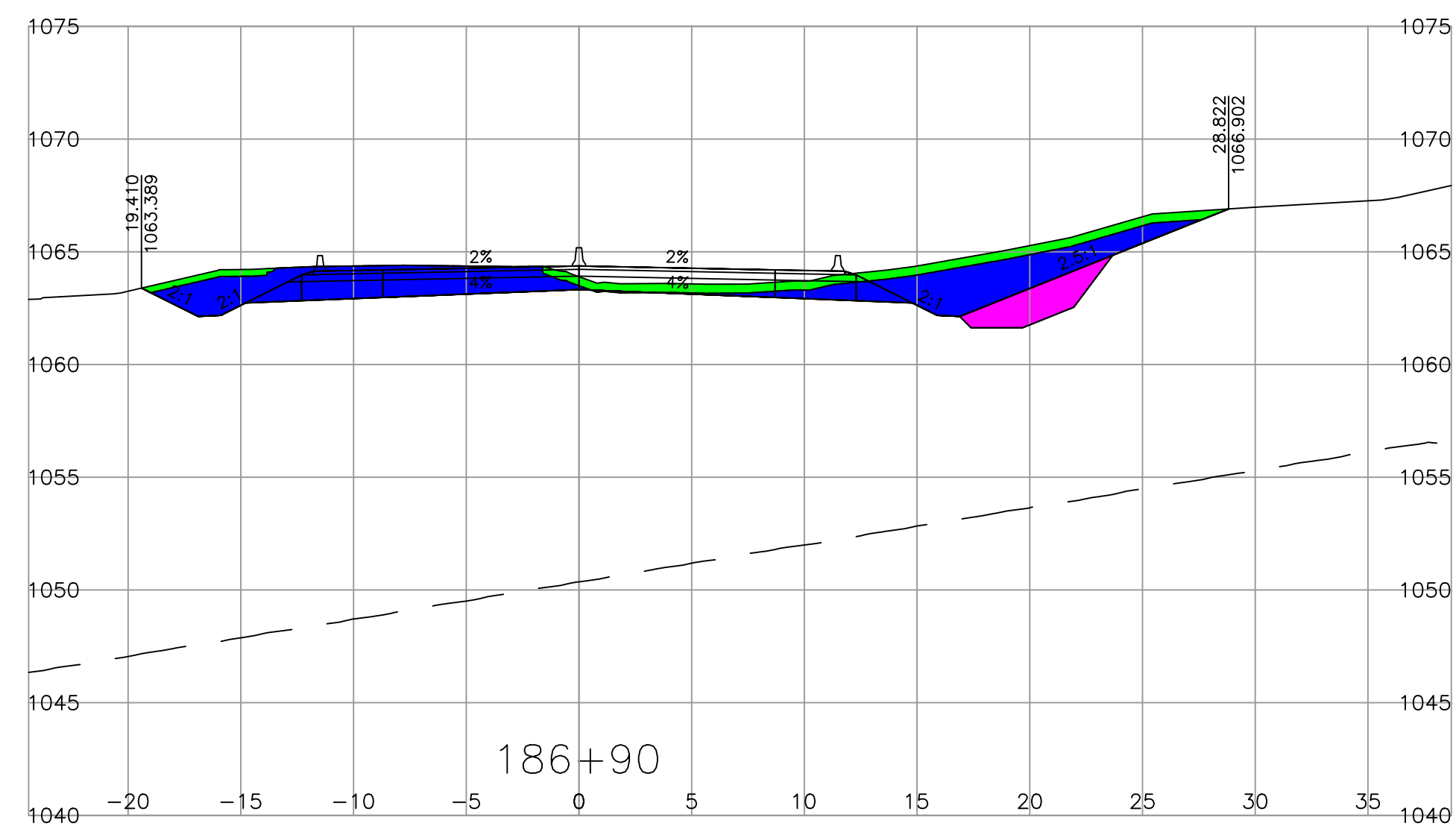
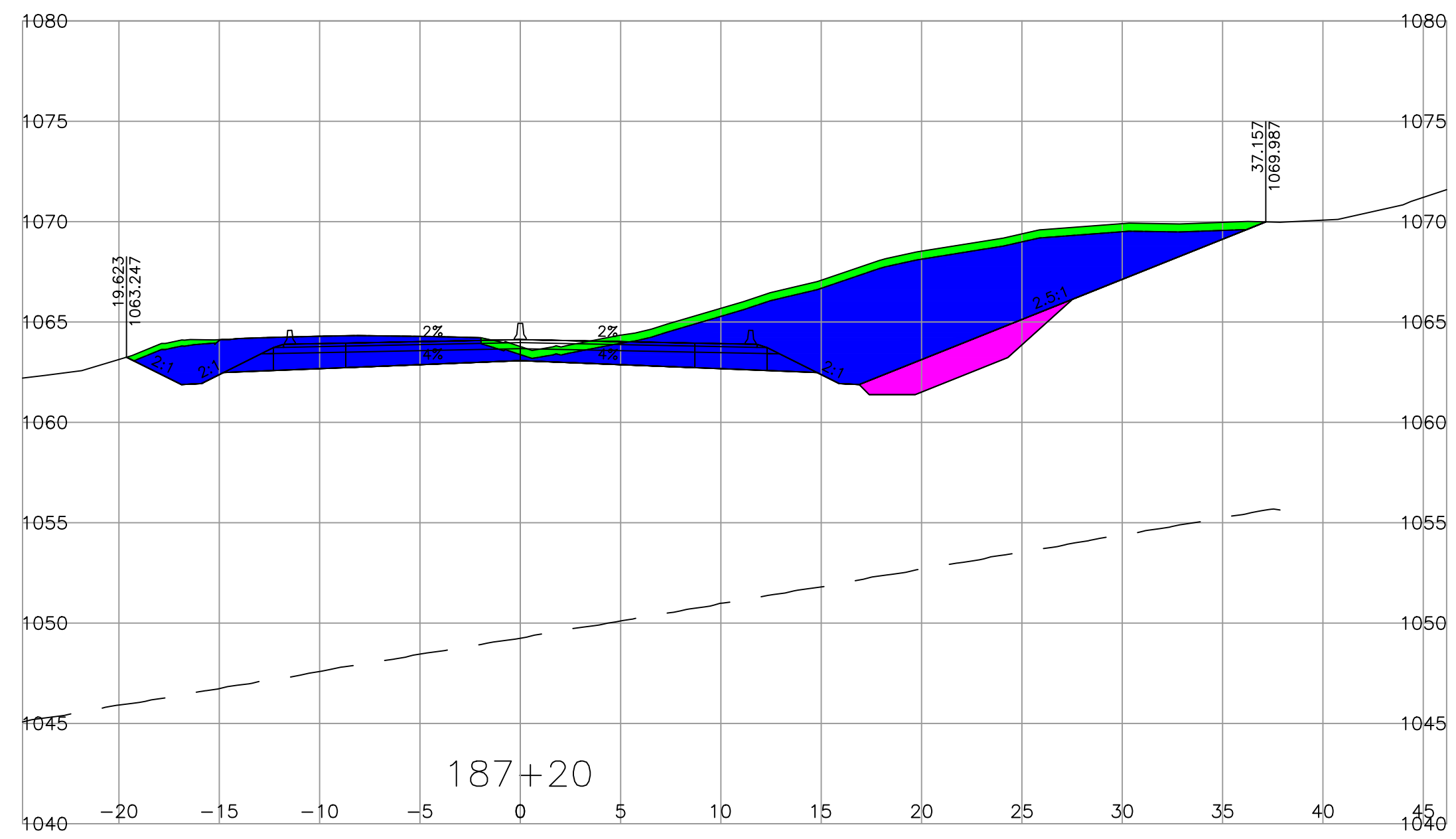
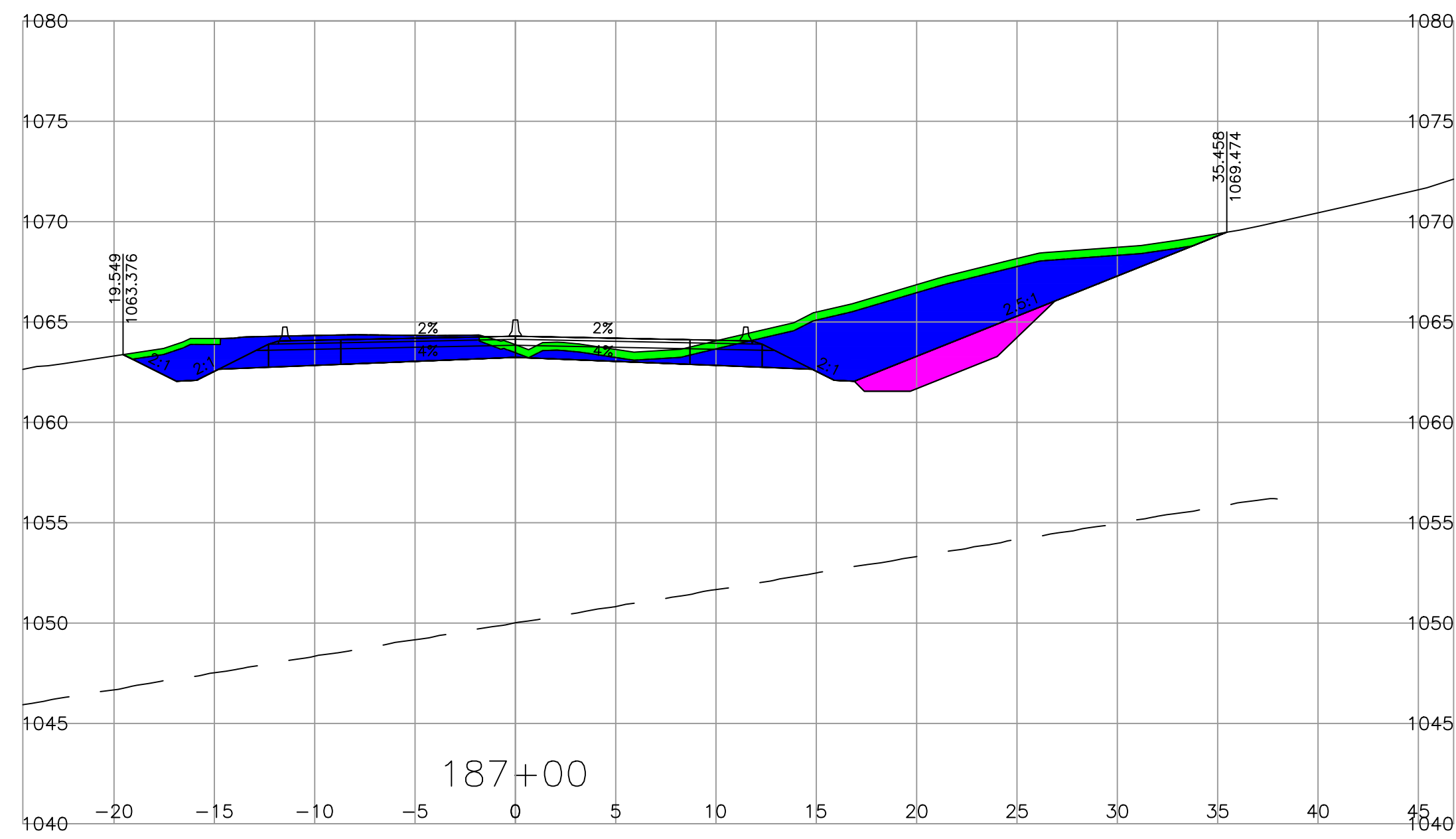
BRITISH COLUMBIA
 MINISTRY OF TRANSPORTATION
 AND INFRASTRUCTURE
 SOUTHERN INTERIOR REGION
 HIGHWAY ENGINEERING AND GEOMATICS

DESIGNED	D. VAGT	DATE	2023-11-20
QUALITY CONTROL		DATE	
QUALITY ASSURANCE		DATE	
DRAWN	D. VAGT	DATE	2023-11-20

SENIOR DESIGNER _____
DATE _____

CROSS SECTIONS			
TRANS CANADA HIGHWAY SELKIRK MOUNTAIN 4 LANING			
FILE NUMBER	PROJECT NUMBER	REG	DRAWING NUMBER
	24583-0000	2	R2-1041-XS53

PLOT DATE: 2024/01/05 C:\Civil 3D Projects\Hwy 1_Selkirk Mountain 4-Laning_2018_(24583)\00-C3D-4 Laning\DesignModel\03_Corridors\L100A1SECT1.dwg



LEGEND

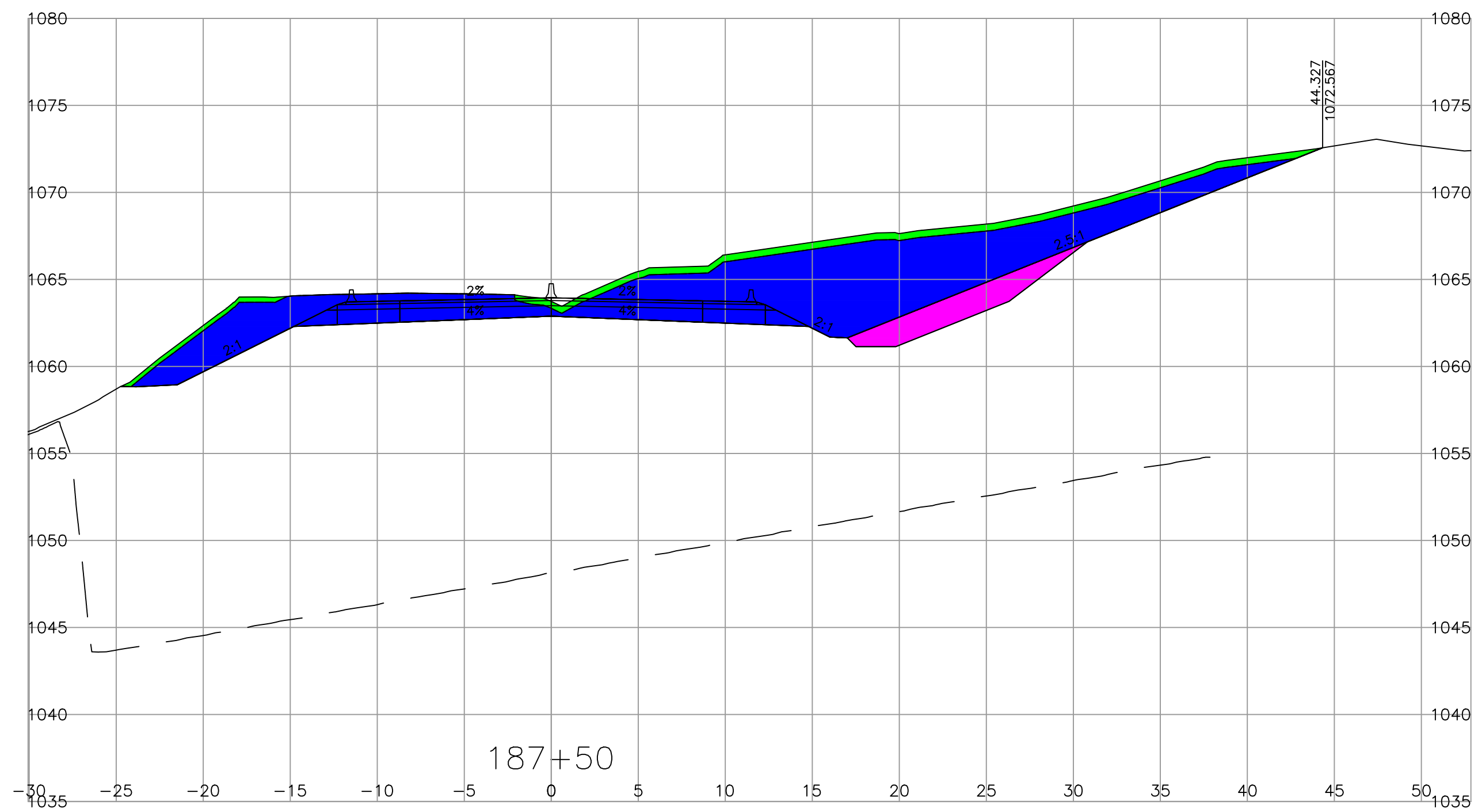
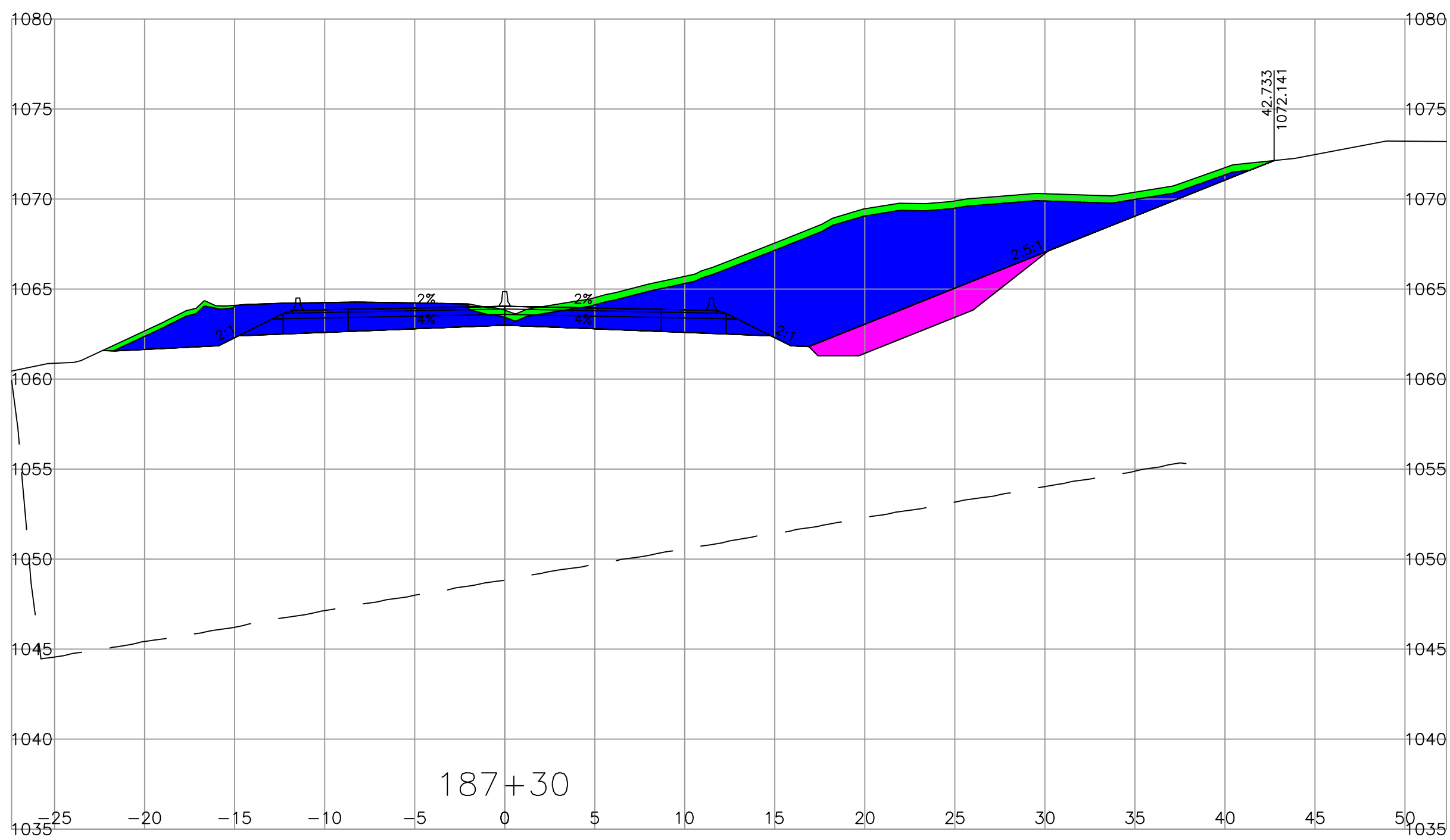
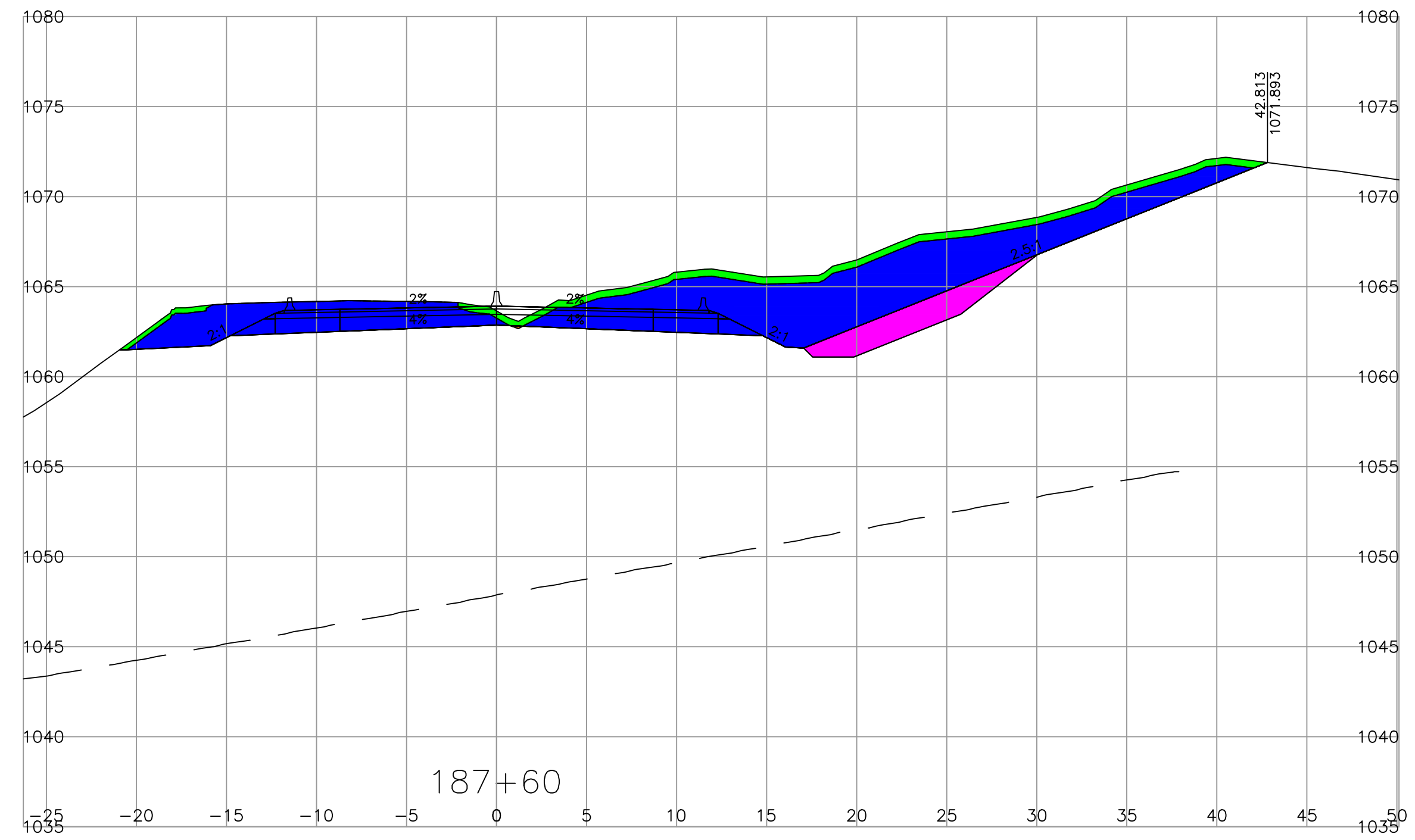
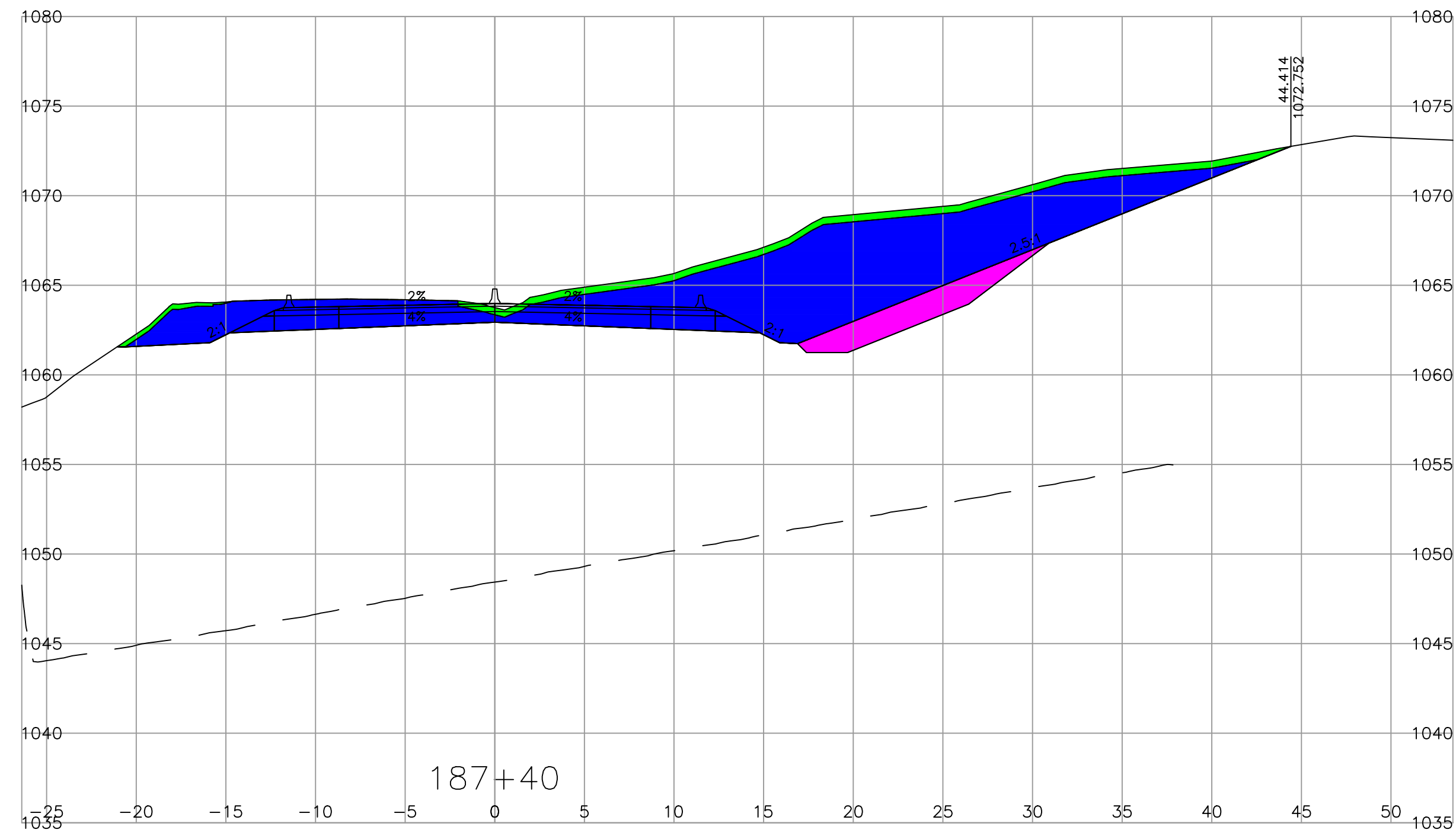
STRIPPING	█
TYPE-A EXCAVATION	█
TYPE-D EXCAVATION	█
TYPE-D EMBANKMENT	█
ROCK BLANKET EXCAVATION	█

SCALE		0 2 1:250 12m	
CAD FILENAME		L100A1SECT1	
PLOT DATE		2024-01-05	
REV	DATE	REVISIONS	NAME

 BRITISH COLUMBIA	MINISTRY OF TRANSPORTATION AND INFRASTRUCTURE	
	SOUTHERN INTERIOR REGION HIGHWAY ENGINEERING AND GEOMATICS	
DESIGNED	D. VAGT	DATE 2023-11-20
QUALITY CONTROL		DATE
QUALITY ASSURANCE		DATE
DRAWN	D. VAGT	DATE 2023-11-20
SENIOR DESIGNER		
DATE		

CROSS SECTIONS			
TRANS CANADA HIGHWAY			
SELKIRK MOUNTAIN 4 LANING			
FILE NUMBER	PROJECT NUMBER	REG	DRAWING NUMBER
	24583-0000	2	R2-1041-XS54
REV			

PLOT DATE: 2024/01/05 C:\Civil 3D Projects\Hwy 1_Selkirk Mountain 4_Laning_2018_(24583)\00-C3D-4_Laning\DesignModel\03_Corridors\L100A1SECT1.dwg



LEGEND

STRIPPING	█
TYPE-A EXCAVATION	█
TYPE-D EXCAVATION	█
TYPE-D EMBANKMENT	█
ROCK BLANKET EXCAVATION	█

SCALE		0 2 1:250 12m	
CAD FILENAME		L100A1SECT1	
PLOT DATE		2024-01-05	
REV	DATE	REVISIONS	NAME

BRITISH COLUMBIA

MINISTRY OF TRANSPORTATION AND INFRASTRUCTURE

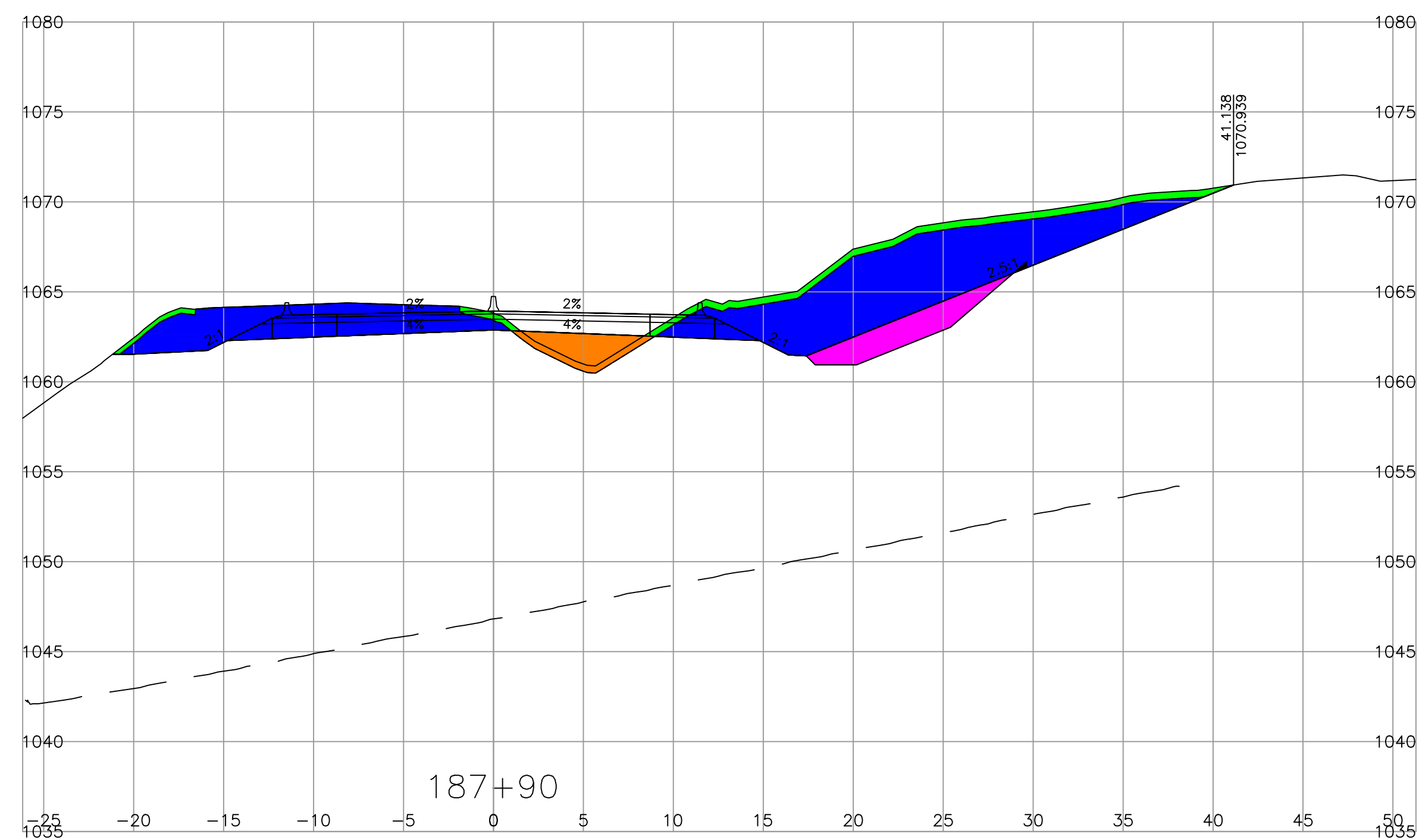
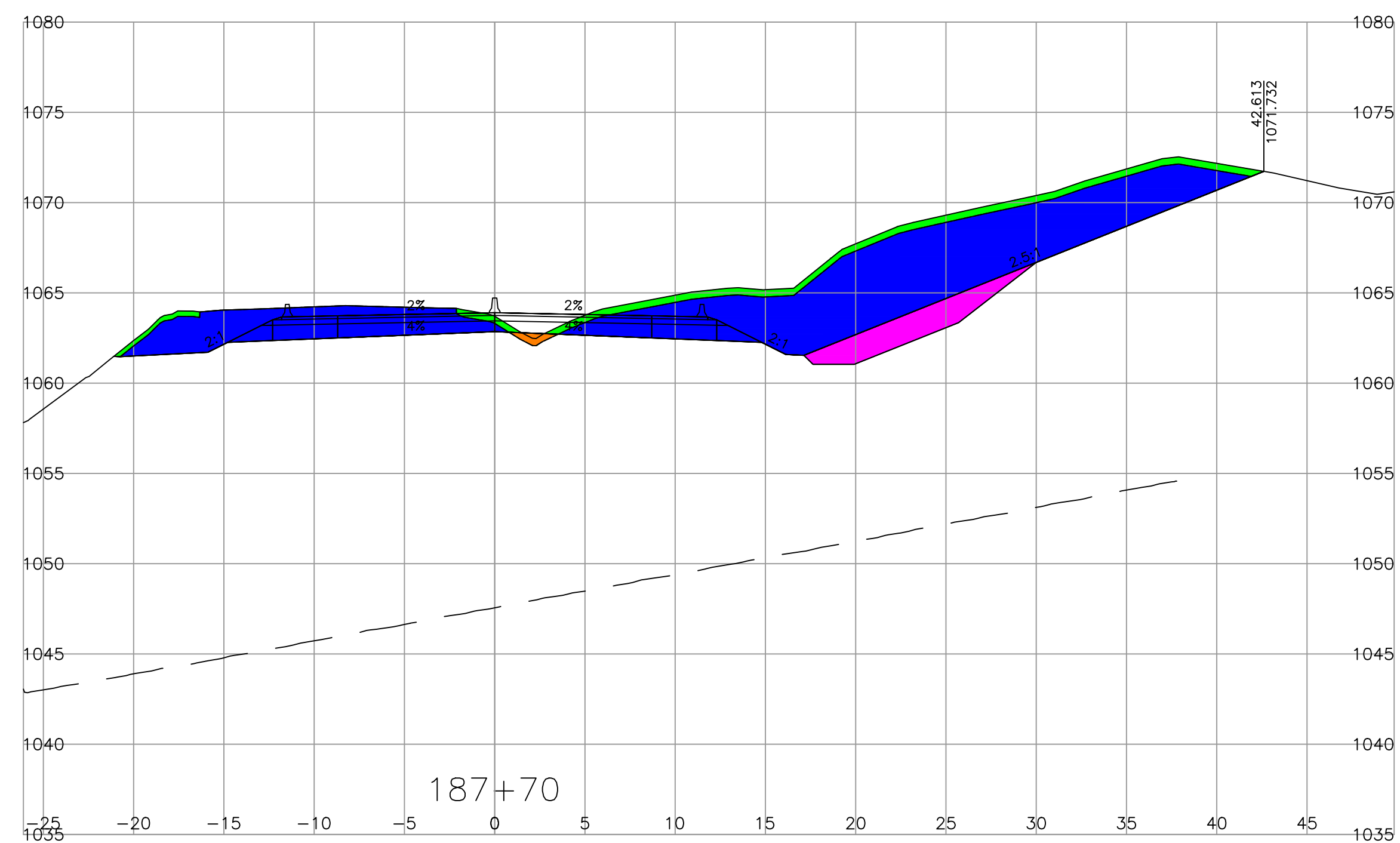
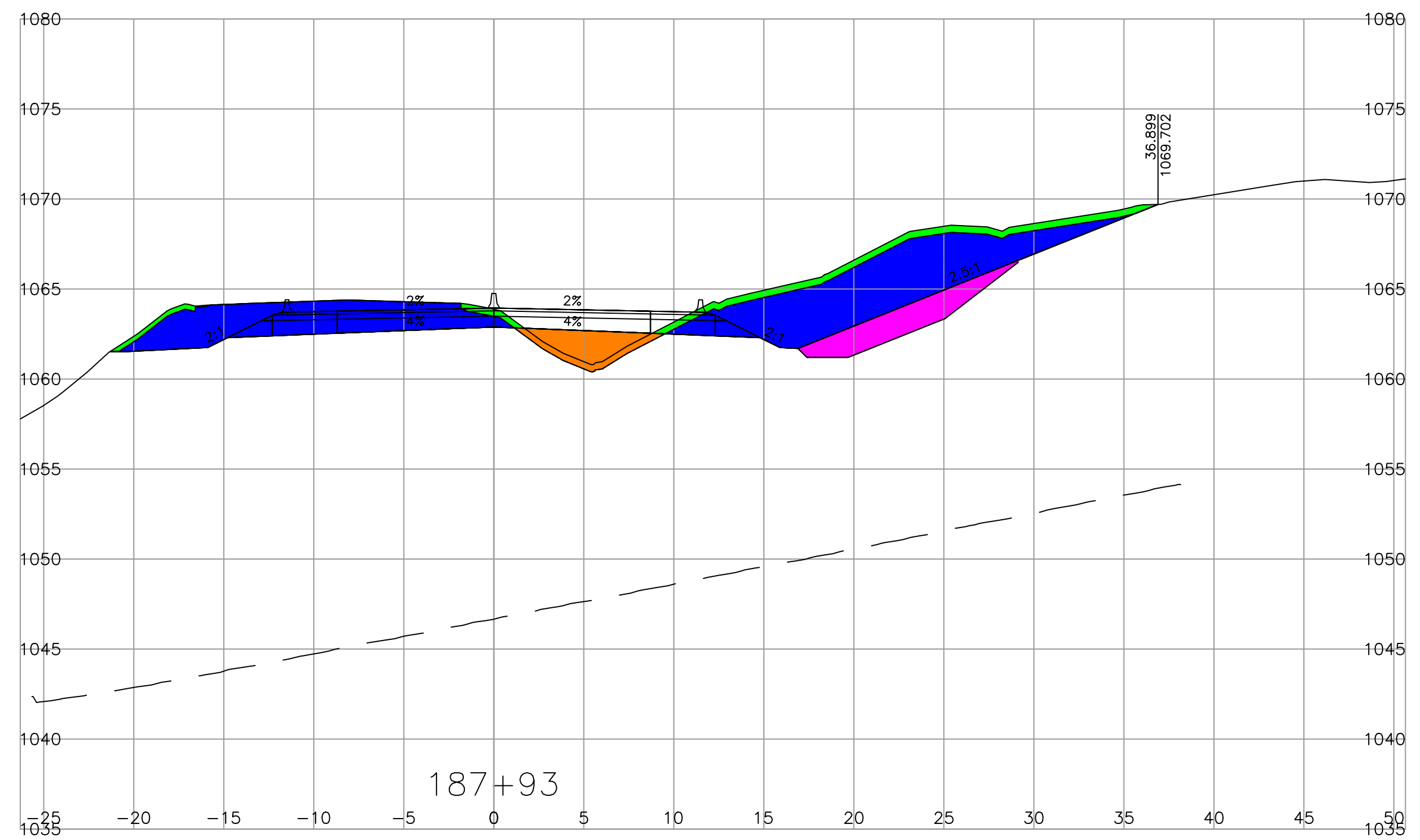
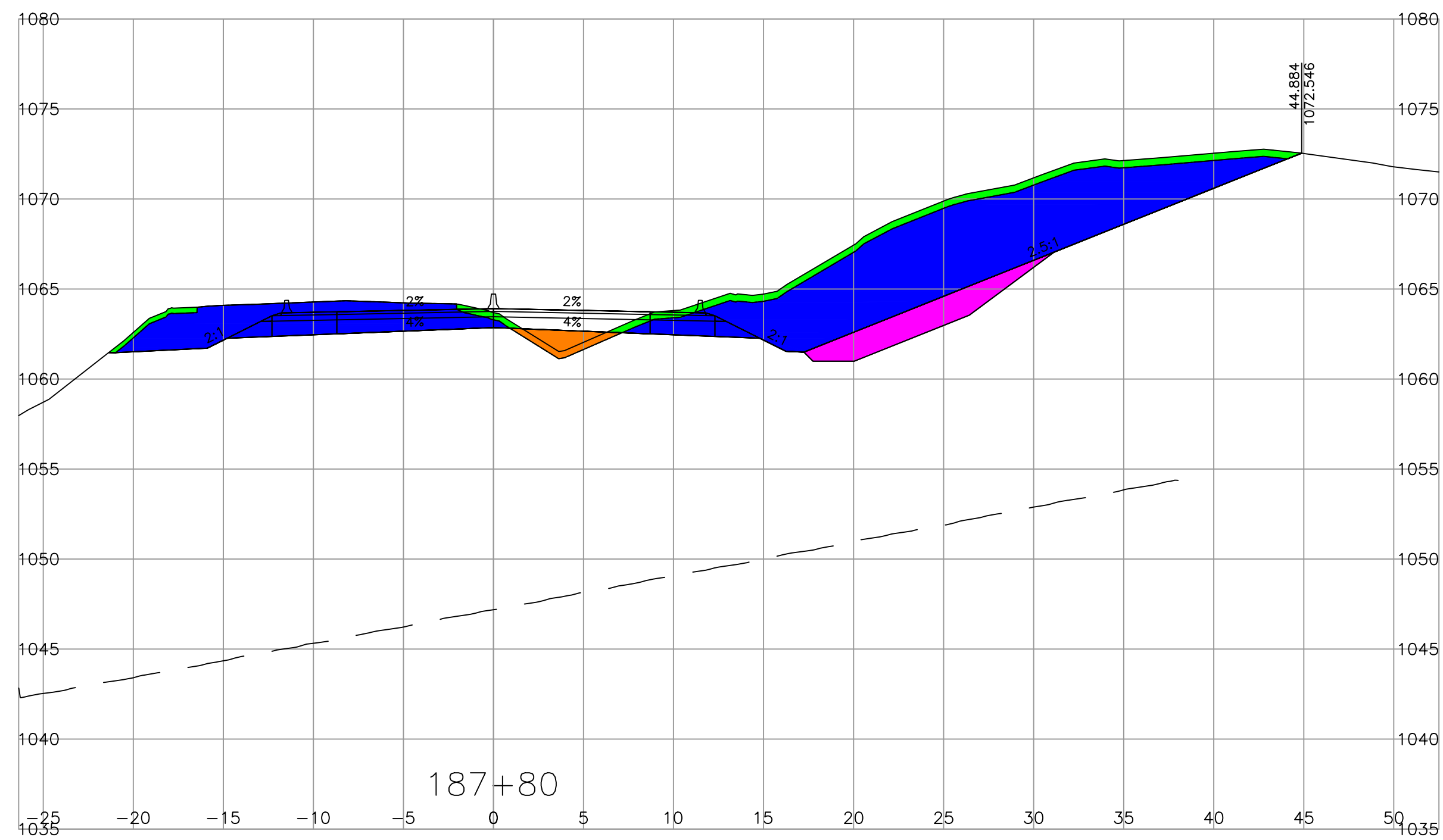
SOUTHERN INTERIOR REGION

HIGHWAY ENGINEERING AND GEOMATICS

DESIGNED	D. VAGT	DATE	2023-11-20
QUALITY CONTROL		DATE	
QUALITY ASSURANCE		DATE	
DRAWN	D. VAGT	DATE	2023-11-20

CROSS SECTIONS				
TRANS CANADA HIGHWAY				
SELKIRK MOUNTAIN 4 LANING				
FILE NUMBER	PROJECT NUMBER	REG	DRAWING NUMBER	REV
	24583-0000	2	R2-1041-XS55	

PLOT DATE: 2024/01/05 C:\Civil 3D Projects\Hwy 1_Selkirk Mountain 4_Laning_2018_(24583)\00-C3D-4_Laning\DesignModel\03_Corridors\L100A1SECT1.dwg



LEGEND

STRIPPING	█
TYPE-A EXCAVATION	█
TYPE-D EXCAVATION	█
TYPE-D EMBANKMENT	█
ROCK BLANKET EXCAVATION	█

SCALE		0 2 1:250 12m	
CAD FILENAME		L100A1SECT1	
PLOT DATE		2024-01-05	
REV	DATE	REVISIONS	NAME

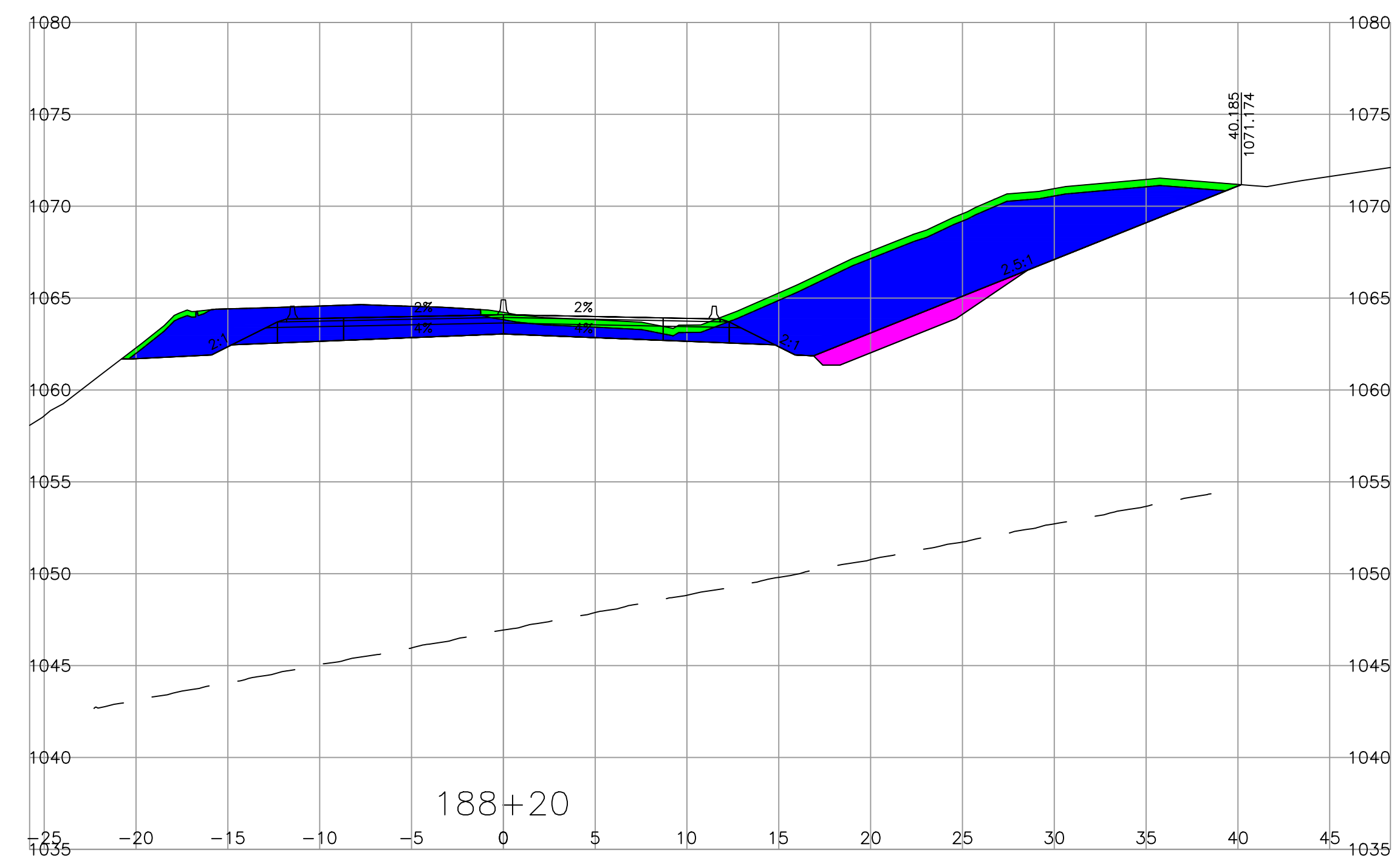
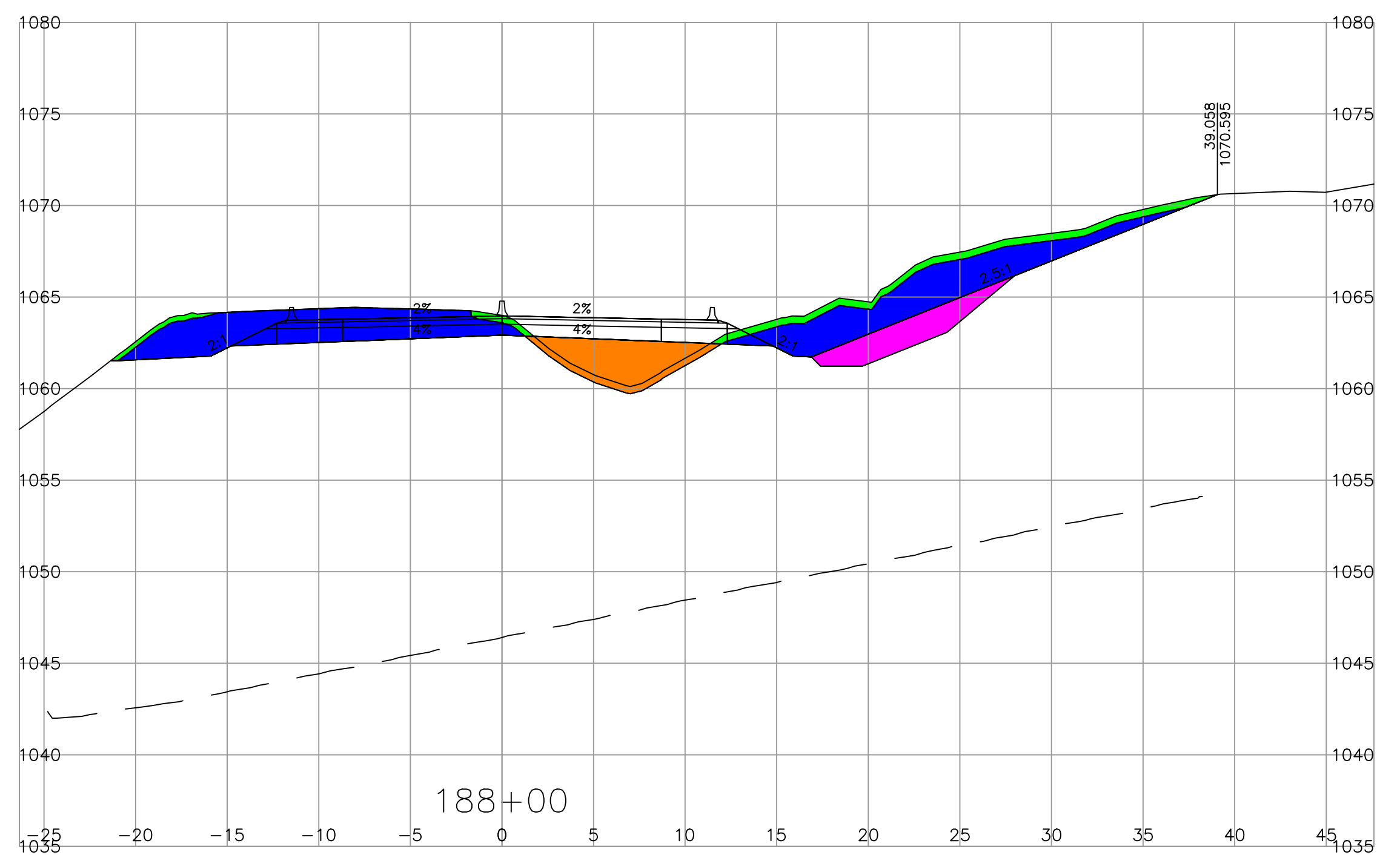
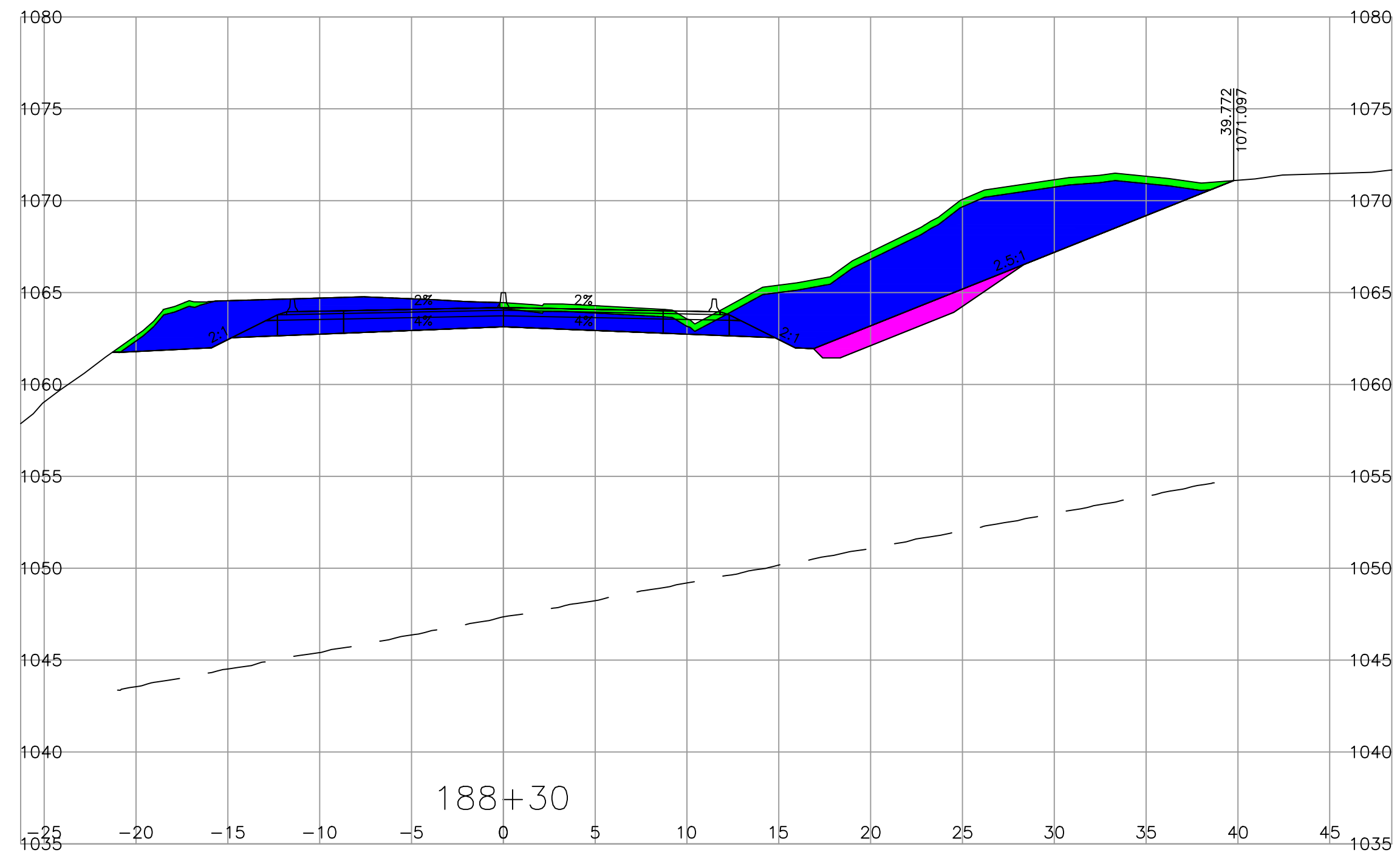
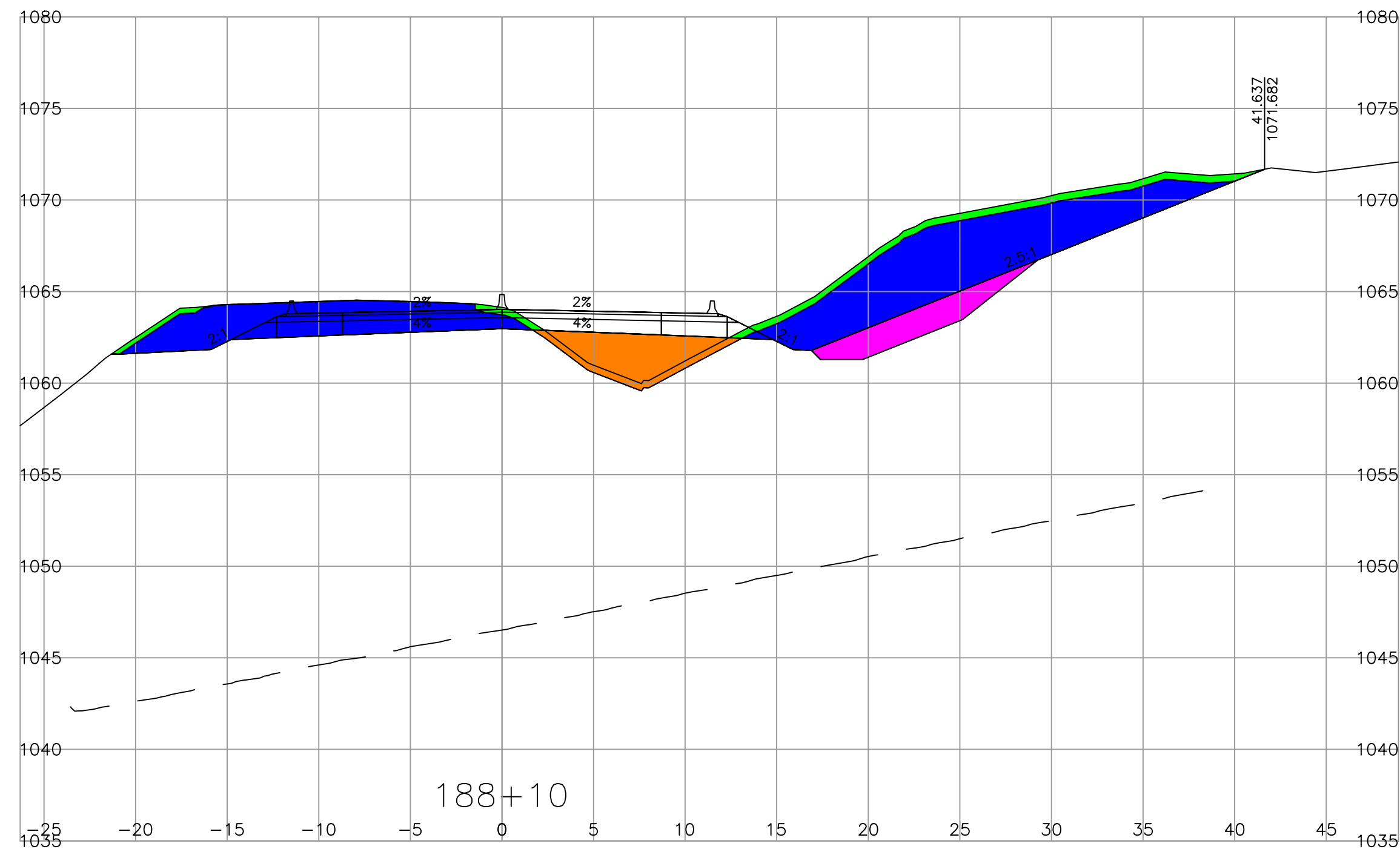
BRITISH COLUMBIA
 MINISTRY OF TRANSPORTATION AND INFRASTRUCTURE
 SOUTHERN INTERIOR REGION
 HIGHWAY ENGINEERING AND GEOMATICS

DESIGNED	D. VAGT	DATE	2023-11-20
QUALITY CONTROL		DATE	
QUALITY ASSURANCE		DATE	
DRAWN	D. VAGT	DATE	2023-11-20

SENIOR DESIGNER _____
DATE _____

CROSS SECTIONS	
TRANS CANADA HIGHWAY SELKIRK MOUNTAIN 4 LANING	
FILE NUMBER	PROJECT NUMBER
	24583-0000
REG	DRAWING NUMBER
2	R2-1041-XS56
REV	

PLOT DATE: 2024/01/05 C:\Civil 3D Projects\Hwy 1_Selkirk Mountain 4_Laning_2018_(24583)\00-C3D-4_Laning\DesignModel\03_Corridors\L100A1SECT1.dwg



LEGEND

STRIPPING	
TYPE-A EXCAVATION	
TYPE-D EXCAVATION	
TYPE-D EMBANKMENT	
ROCK BLANKET EXCAVATION	

SCALE		0 2 1:250 12m	
CAD FILENAME		L100A1SECT1	
PLOT DATE		2024-01-05	
REV	DATE	REVISIONS	NAME

BRITISH COLUMBIA

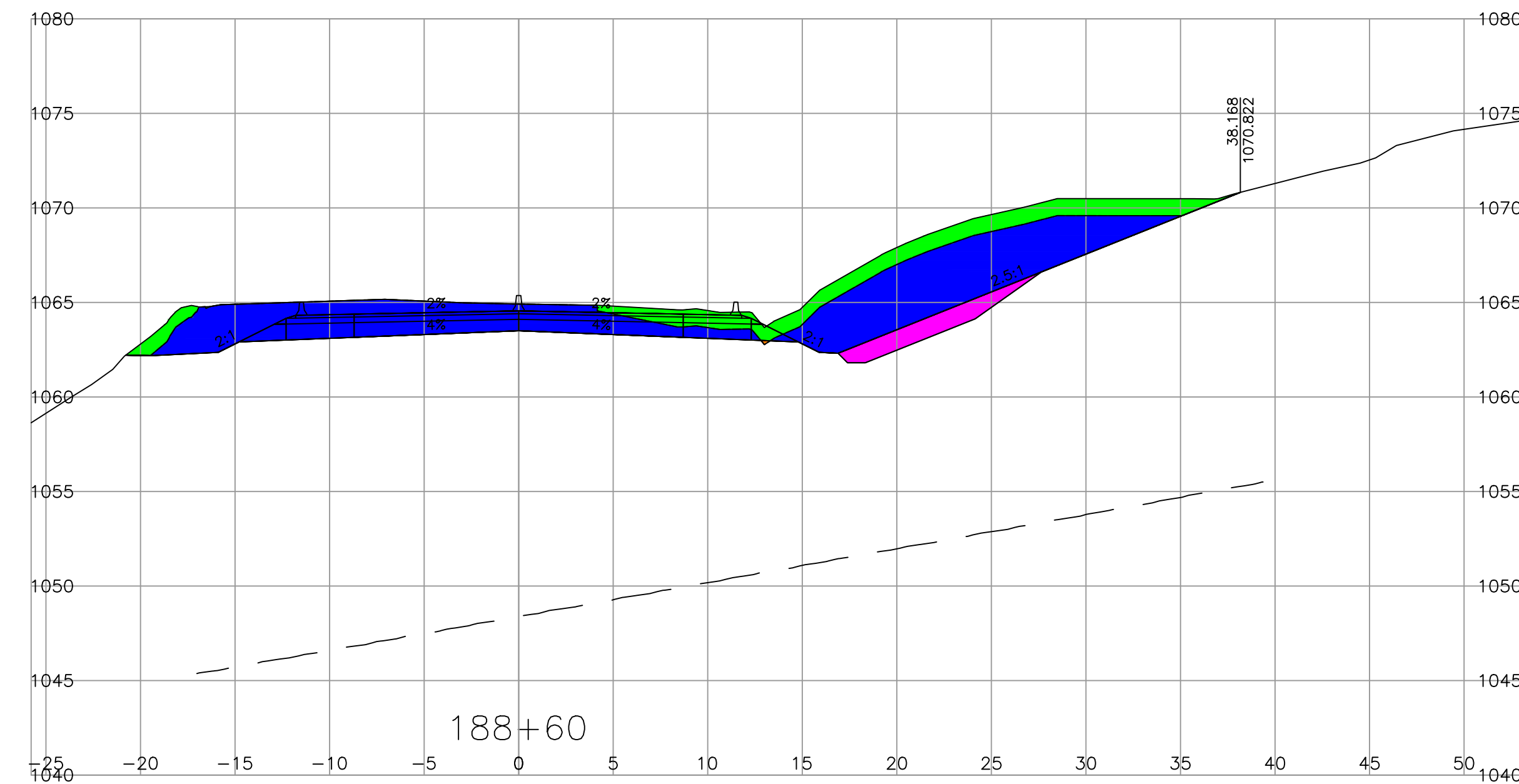
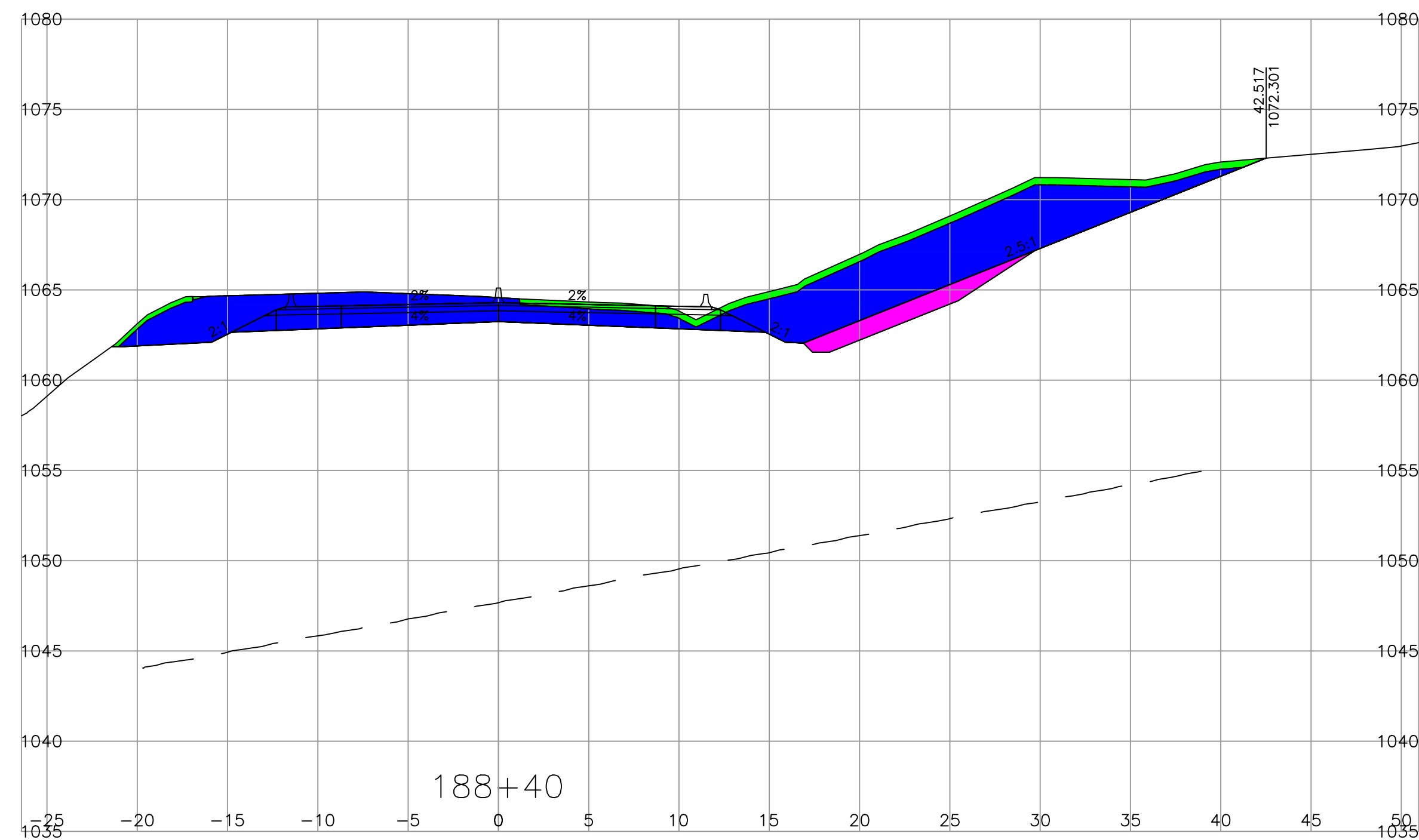
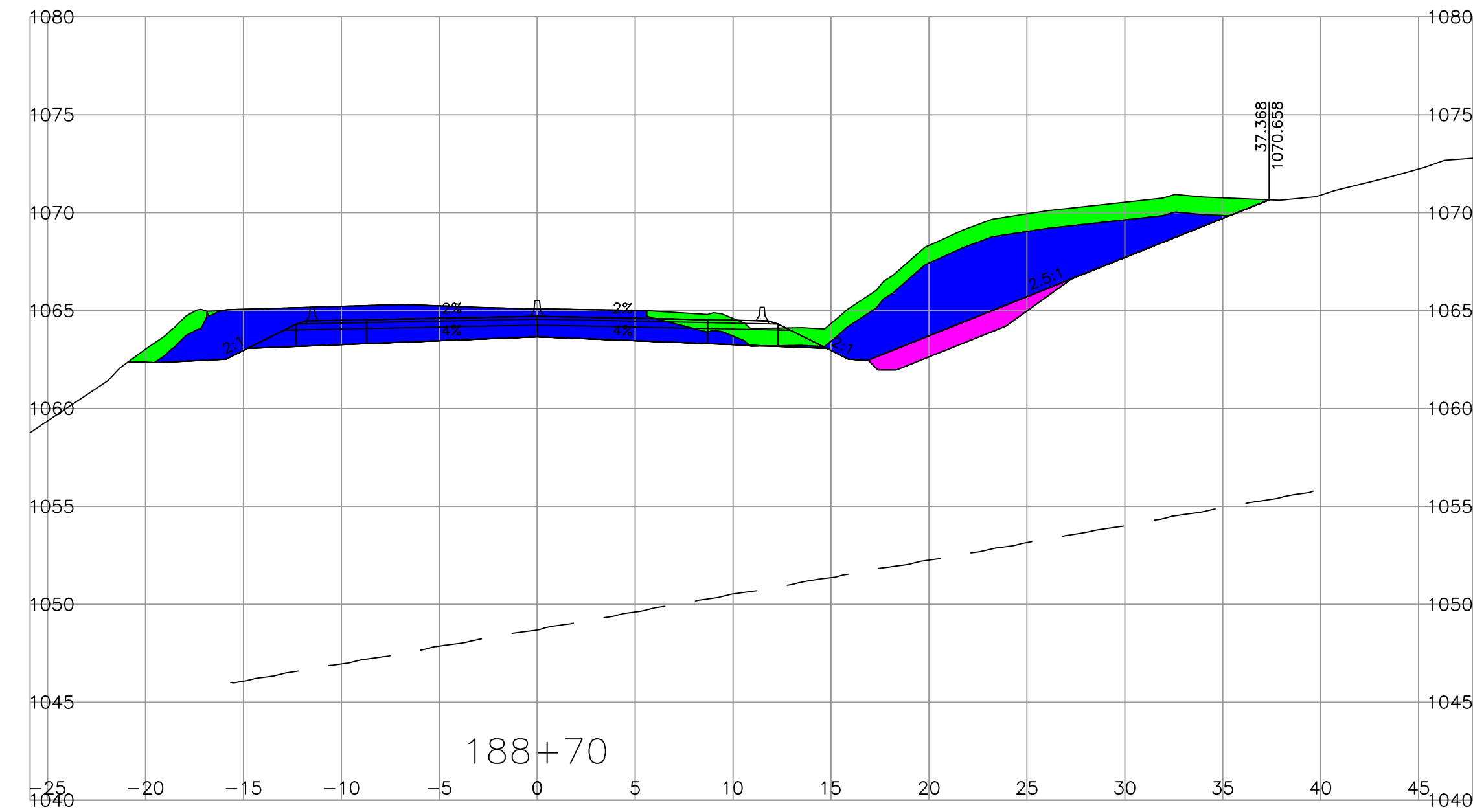
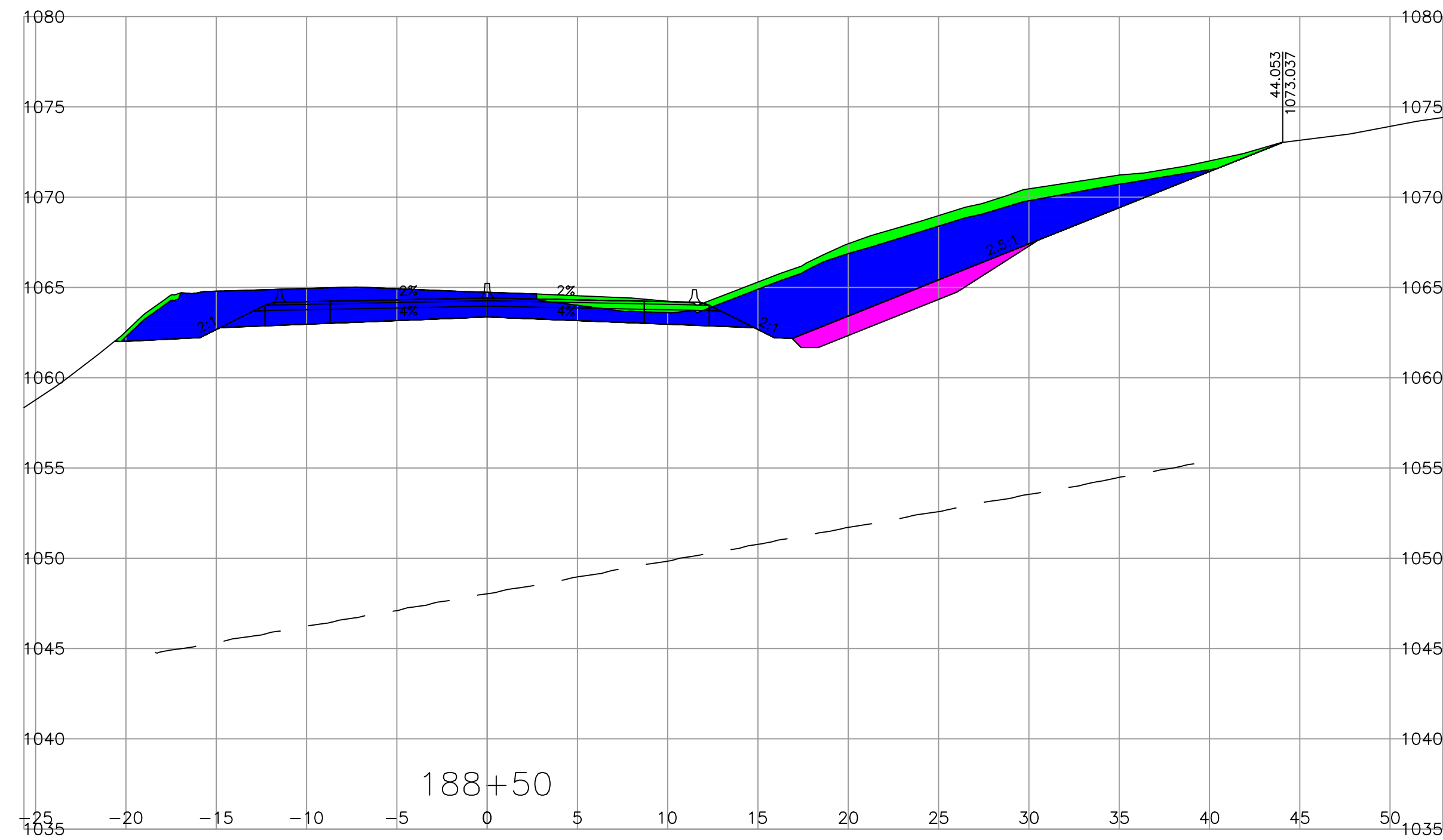
MINISTRY OF TRANSPORTATION AND INFRASTRUCTURE
SOUTHERN INTERIOR REGION
HIGHWAY ENGINEERING AND GEOMATICS

DESIGNED D. VAGT DATE 2023-11-20
 QUALITY CONTROL _____ DATE _____
 QUALITY ASSURANCE _____ DATE _____
 DRAWN D. VAGT DATE 2023-11-20

SENIOR DESIGNER _____
DATE _____

CROSS SECTIONS				
TRANS CANADA HIGHWAY SELKIRK MOUNTAIN 4 LANING				
FILE NUMBER	PROJECT NUMBER	REG	DRAWING NUMBER	REV
	24583-0000	2	R2-1041-XS57	

PLOT DATE: 2024/01/05 C:\Civil 3D Projects\Hwy 1_Selkirk Mountain 4-Laning_Mountain 4-Laning_2018_(24583)\00-C3D-4_Laning\DesignModel\03_Corridors\L100A1SECT1.dwg



LEGEND

STRIPPING	█
TYPE-A EXCAVATION	█
TYPE-D EXCAVATION	█
TYPE-D EMBANKMENT	█
ROCK BLANKET EXCAVATION	█

SCALE		0 2 1:250 12m	
CAD FILENAME		L100A1SECT1	
PLOT DATE		2024-01-08	
REV	DATE	REVISIONS	NAME

BRITISH COLUMBIA

MINISTRY OF TRANSPORTATION AND INFRASTRUCTURE

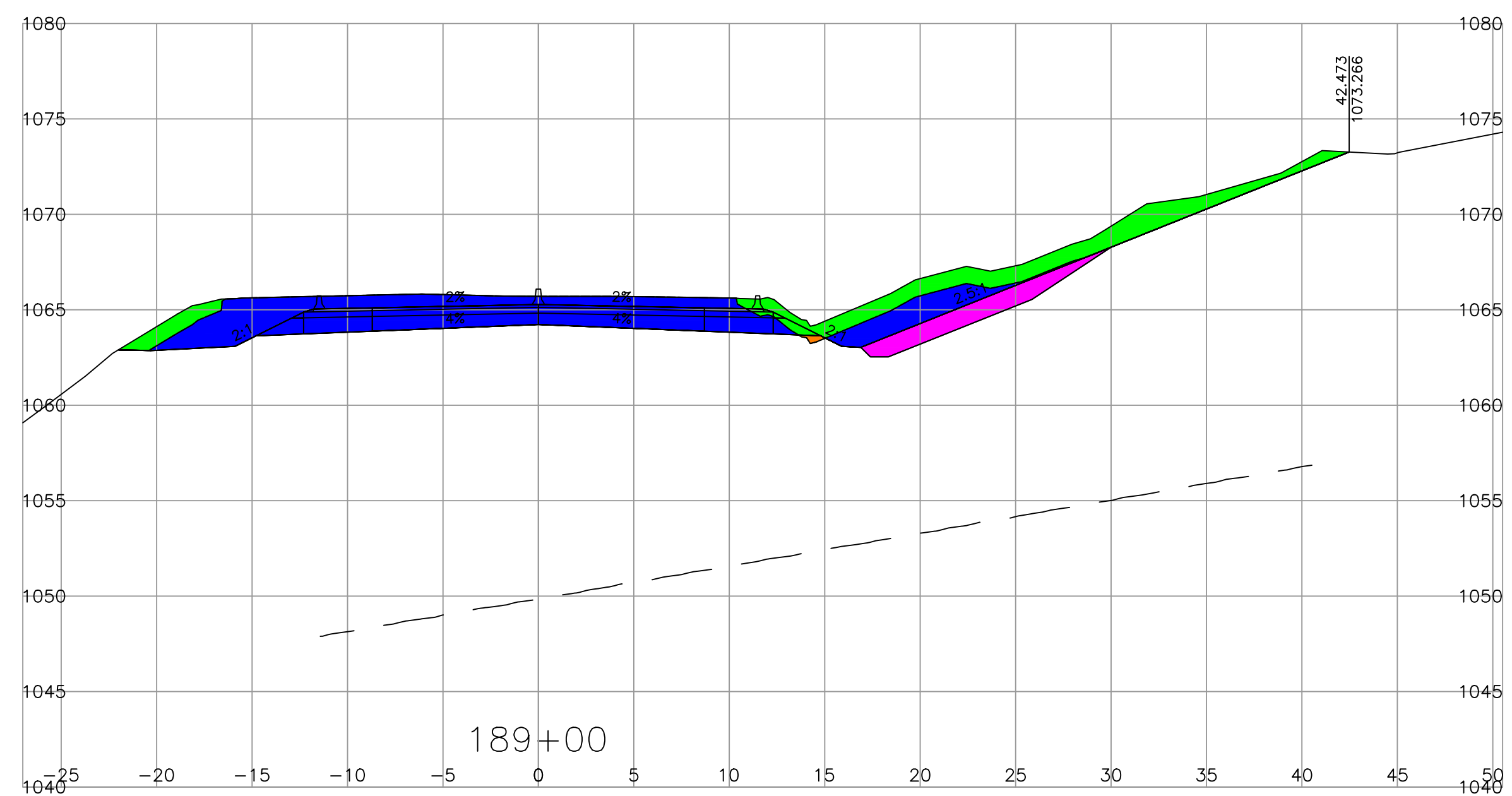
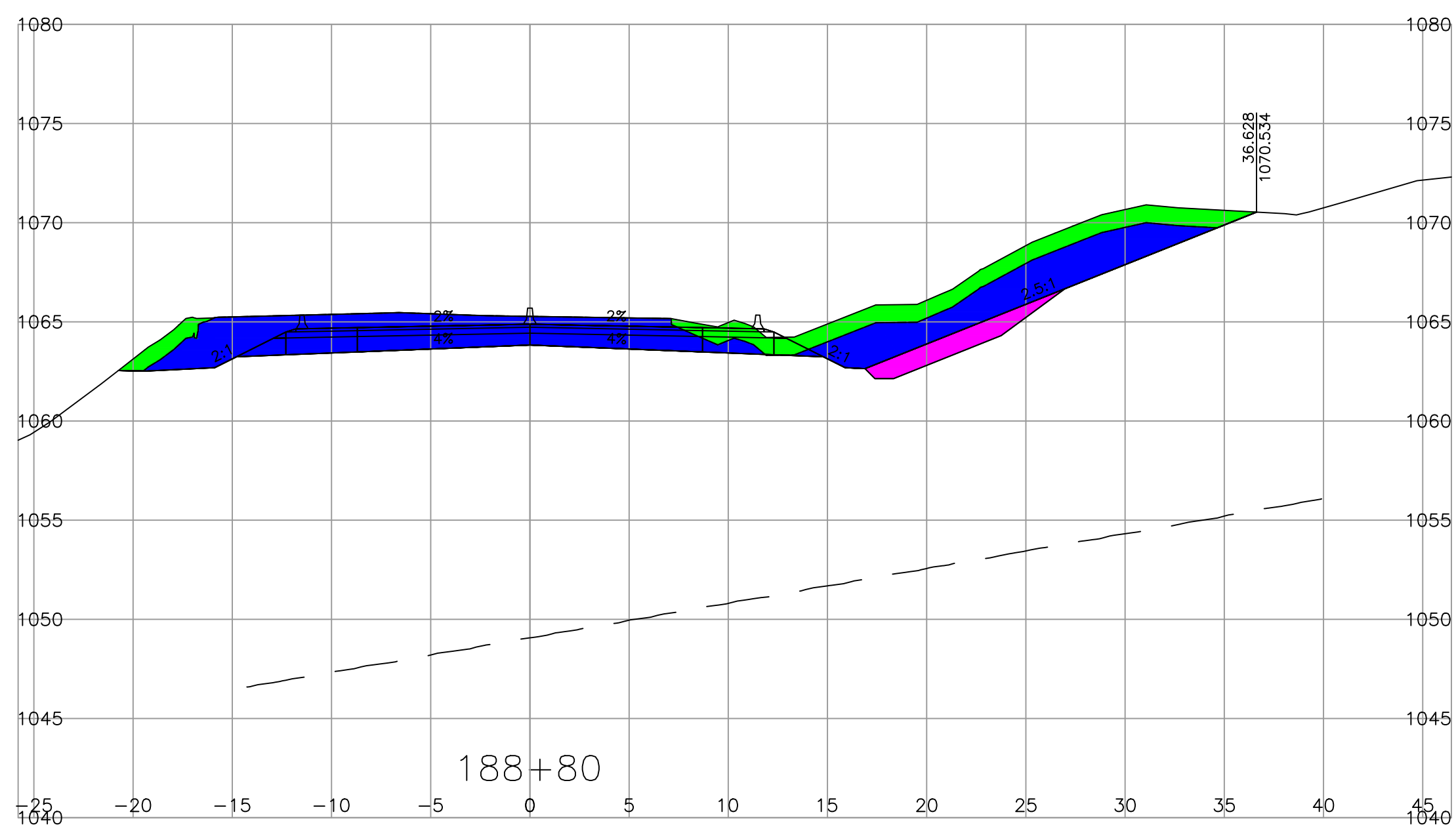
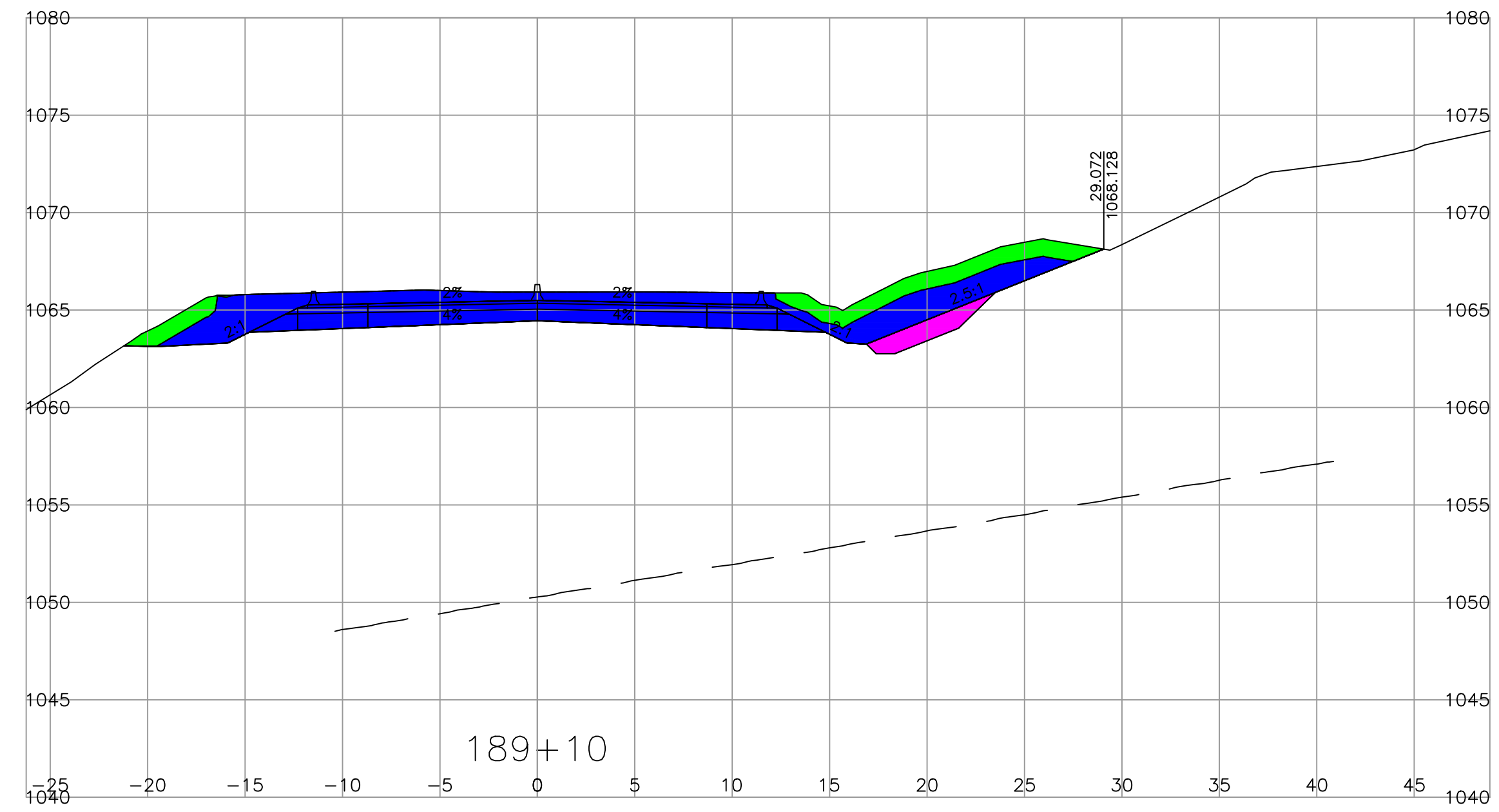
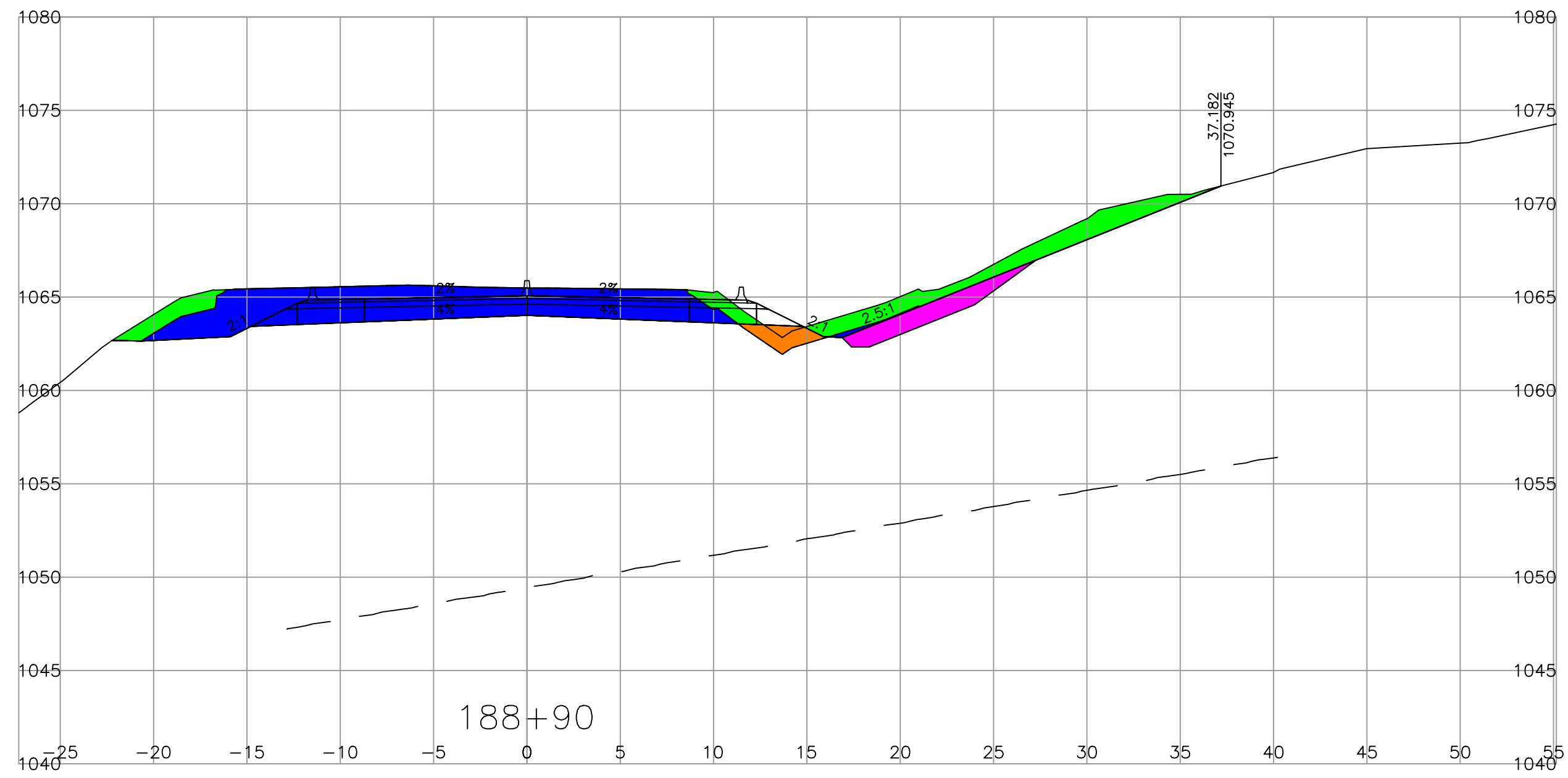
SOUTHERN INTERIOR REGION

HIGHWAY ENGINEERING AND GEOMATICS

DESIGNED	D. VAGT	DATE	2023-11-20
QUALITY CONTROL		DATE	
QUALITY ASSURANCE		DATE	
DRAWN	D. VAGT	DATE	2023-11-20

CROSS SECTIONS	
TRANS CANADA HIGHWAY SELKIRK MOUNTAIN 4 LANING	
FILE NUMBER	PROJECT NUMBER
	24583-0000
REG	DRAWING NUMBER
2	R2-1041-XS58
	REV

PLOT DATE: 2024/01/05 C:\Civil 3D Projects\Hwy 1_Selkirk Mountain 4-Laning_2018_(24583)\00-C3D-4-Laning\DesignModel\03_Corridors\L100A1SECT1.dwg



LEGEND

STRIPPING	█
TYPE-A EXCAVATION	█
TYPE-D EXCAVATION	█
TYPE-D EMBANKMENT	█
ROCK BLANKET EXCAVATION	█

SCALE		0 2 1:250 12m	
CAD FILENAME		L100A1SECT1	
PLOT DATE		2024-01-08	
REV	DATE	REVISIONS	NAME

BRITISH COLUMBIA

MINISTRY OF TRANSPORTATION AND INFRASTRUCTURE

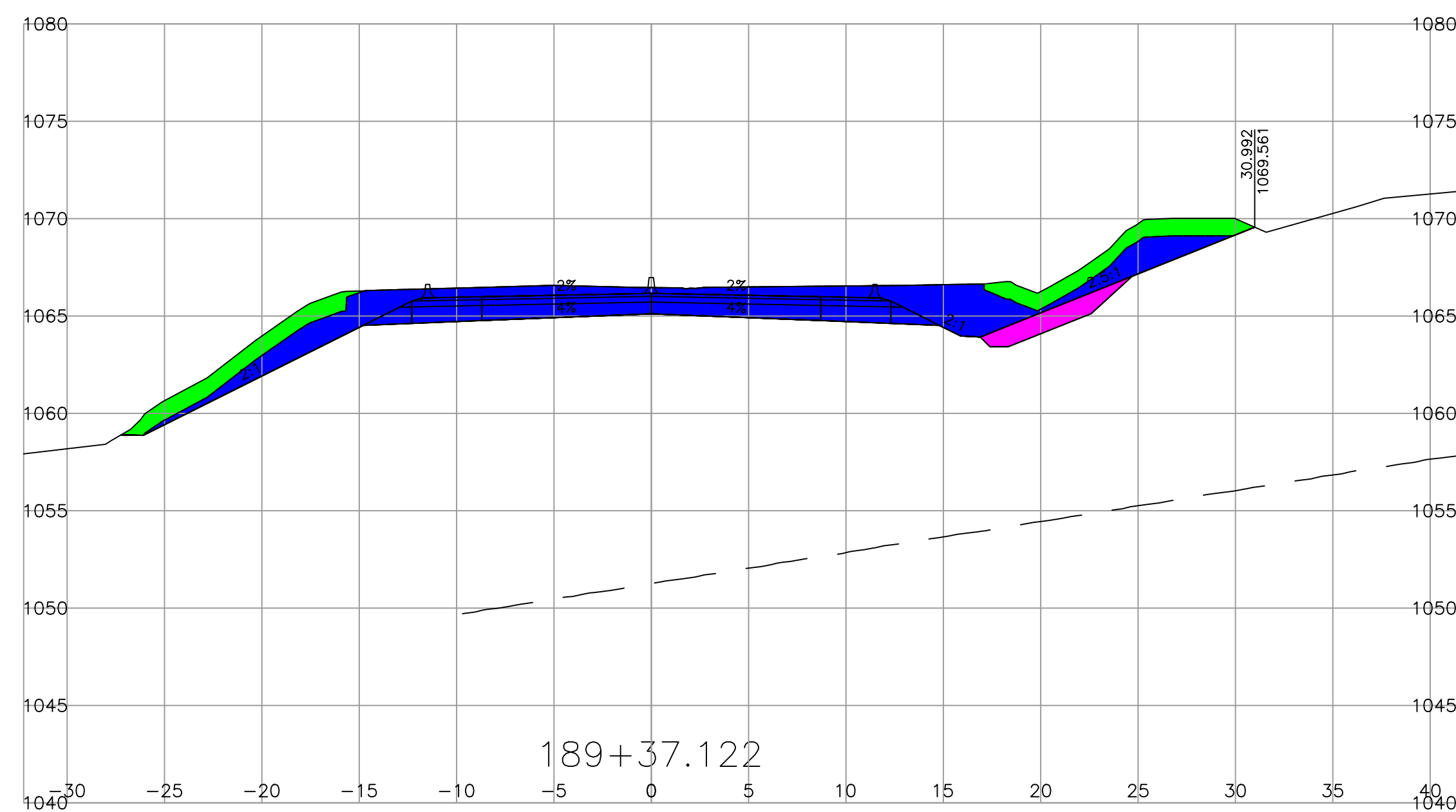
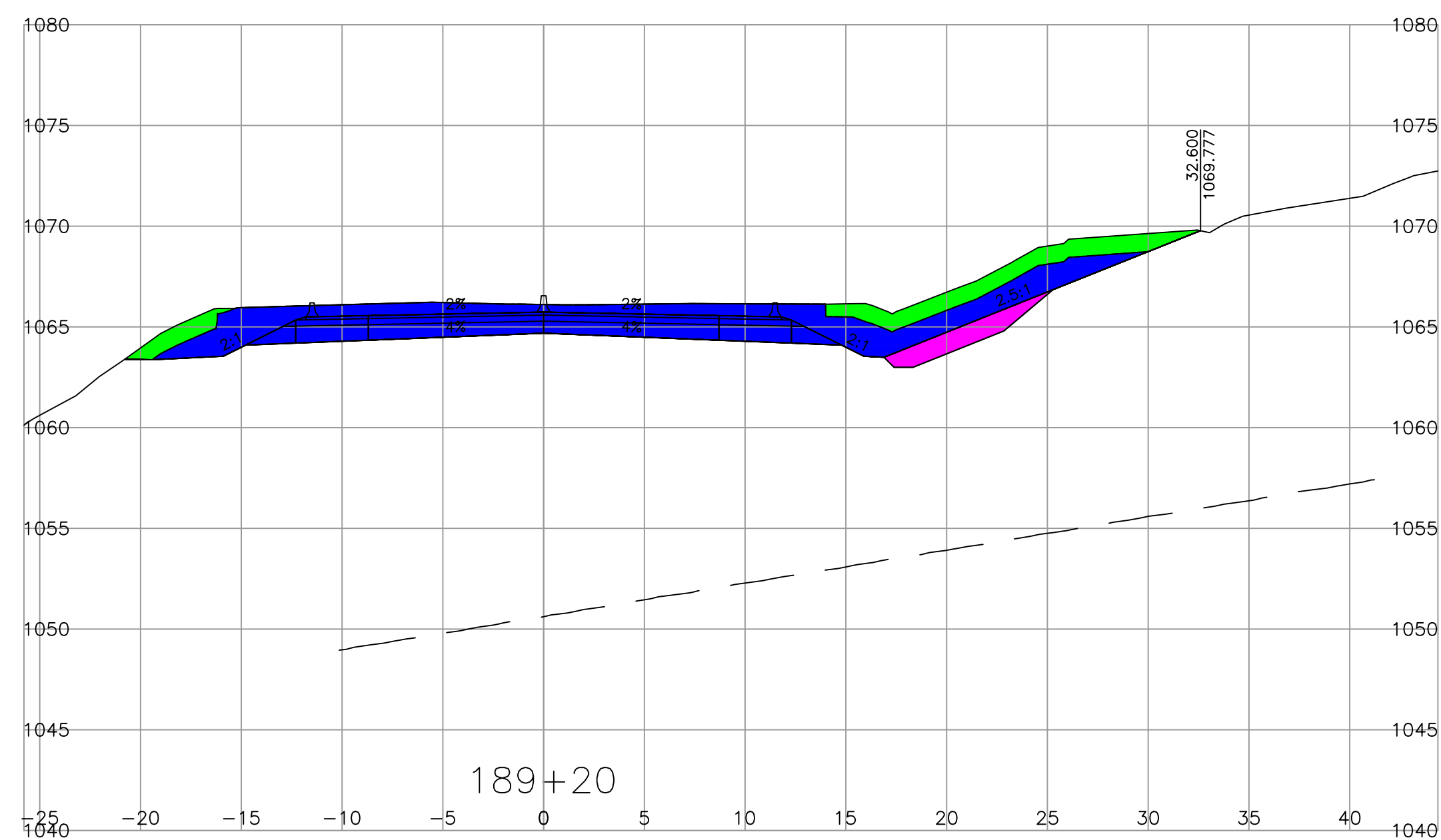
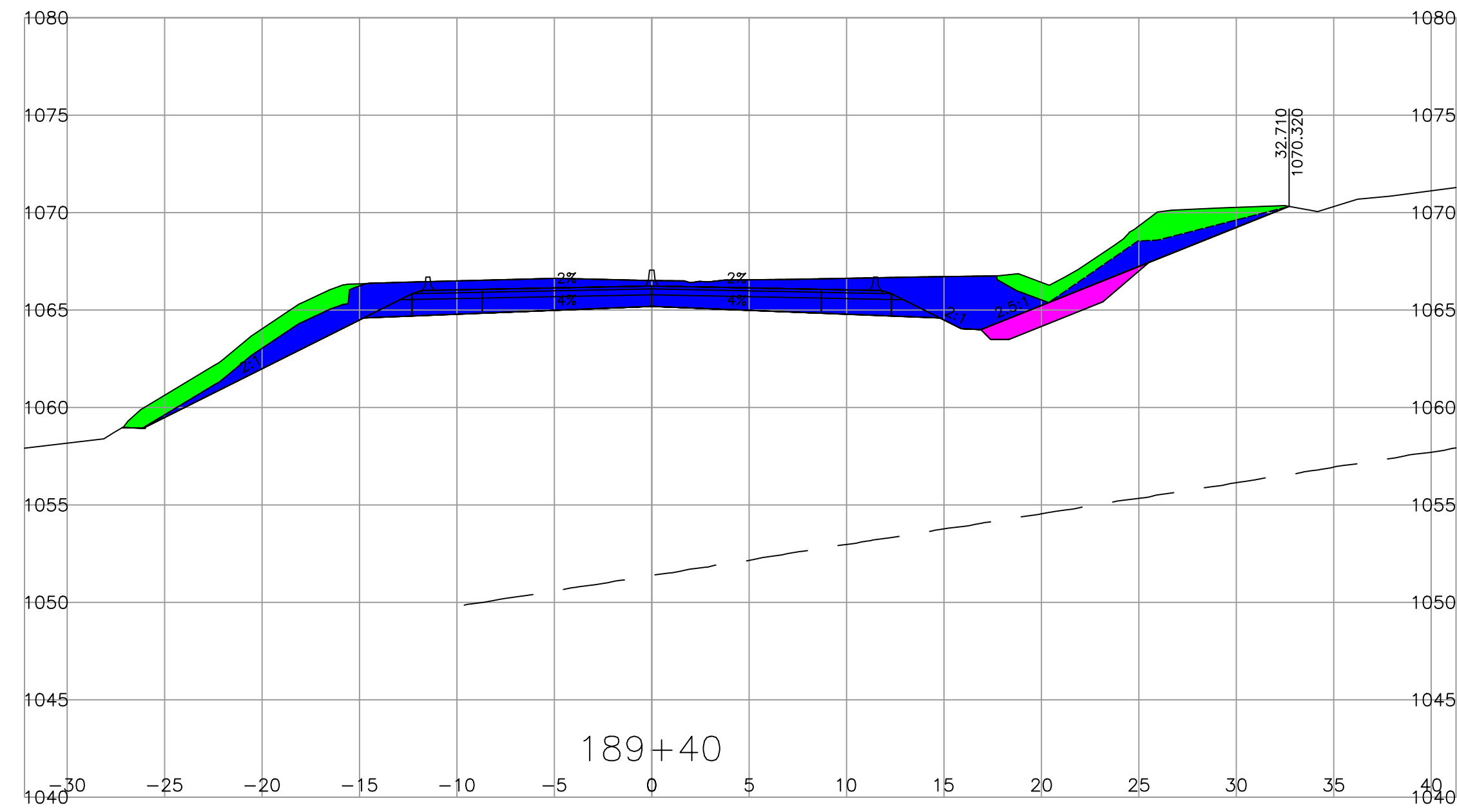
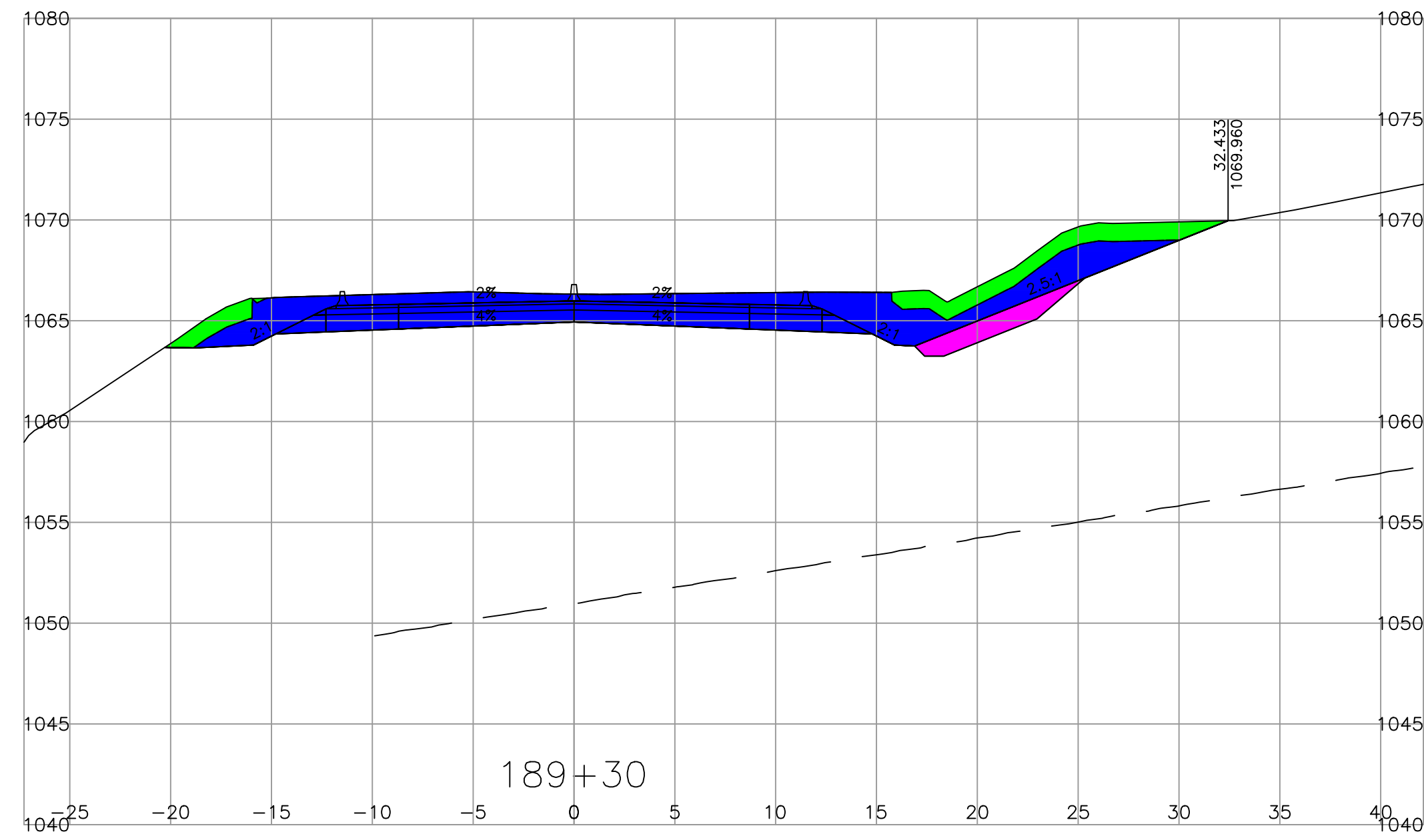
SOUTHERN INTERIOR REGION

HIGHWAY ENGINEERING AND GEOMATICS

DESIGNED	D. VAGT	DATE	2023-11-20
QUALITY CONTROL		DATE	
QUALITY ASSURANCE		DATE	
DRAWN	D. VAGT	DATE	2023-11-20

CROSS SECTIONS			
TRANS CANADA HIGHWAY SELKIRK MOUNTAIN 4 LANING			
FILE NUMBER	PROJECT NUMBER	REG	DRAWING NUMBER
	24583-0000	2	R2-1041-XS59

PLOT DATE: 2024/01/05 C:\Civil 3D Projects\Hwy 1_Selkirk Mountain 4-Laning_2018_(24583)\00-C3D-4 Laning\DesignModel\03_Corridors\L100A1SECT1.dwg



LEGEND

STRIPPING	█
TYPE-A EXCAVATION	█
TYPE-D EXCAVATION	█
TYPE-D EMBANKMENT	█
ROCK BLANKET EXCAVATION	█

SCALE		0 2 1:250 12m	
CAD FILENAME		L100A1SECT1	
PLOT DATE		2024-01-05	
REV	DATE	REVISIONS	NAME

BRITISH COLUMBIA

MINISTRY OF TRANSPORTATION AND INFRASTRUCTURE

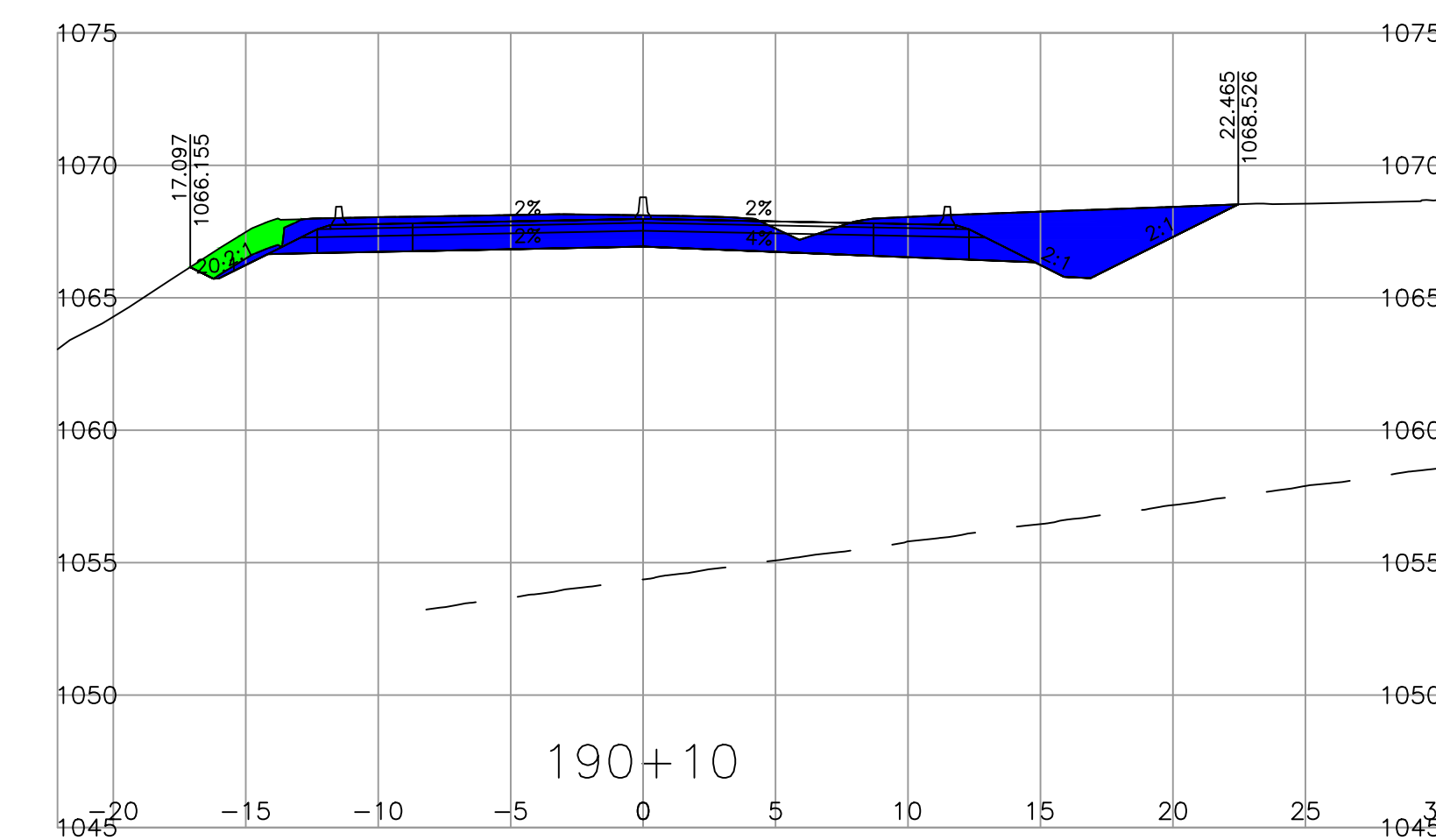
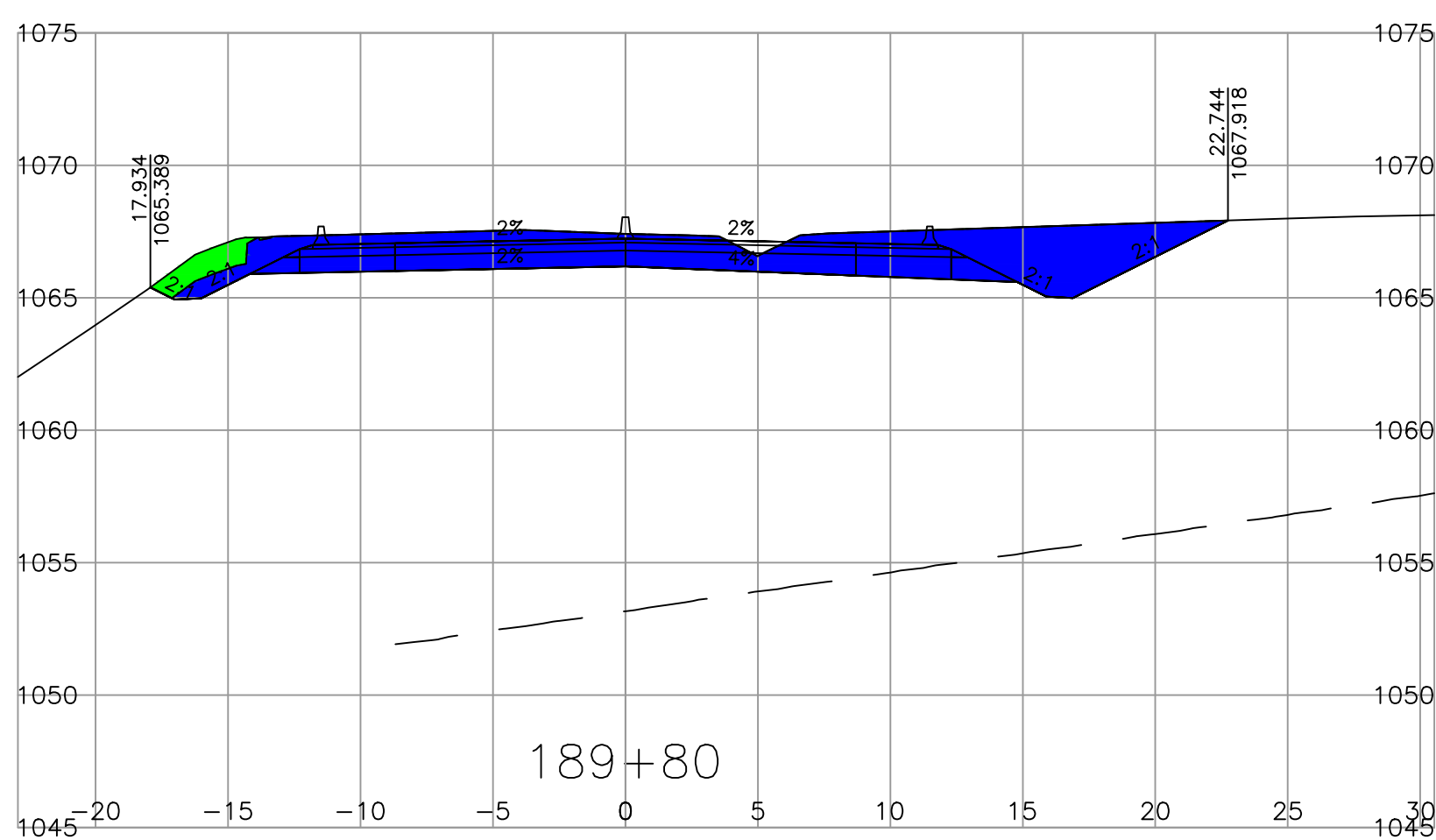
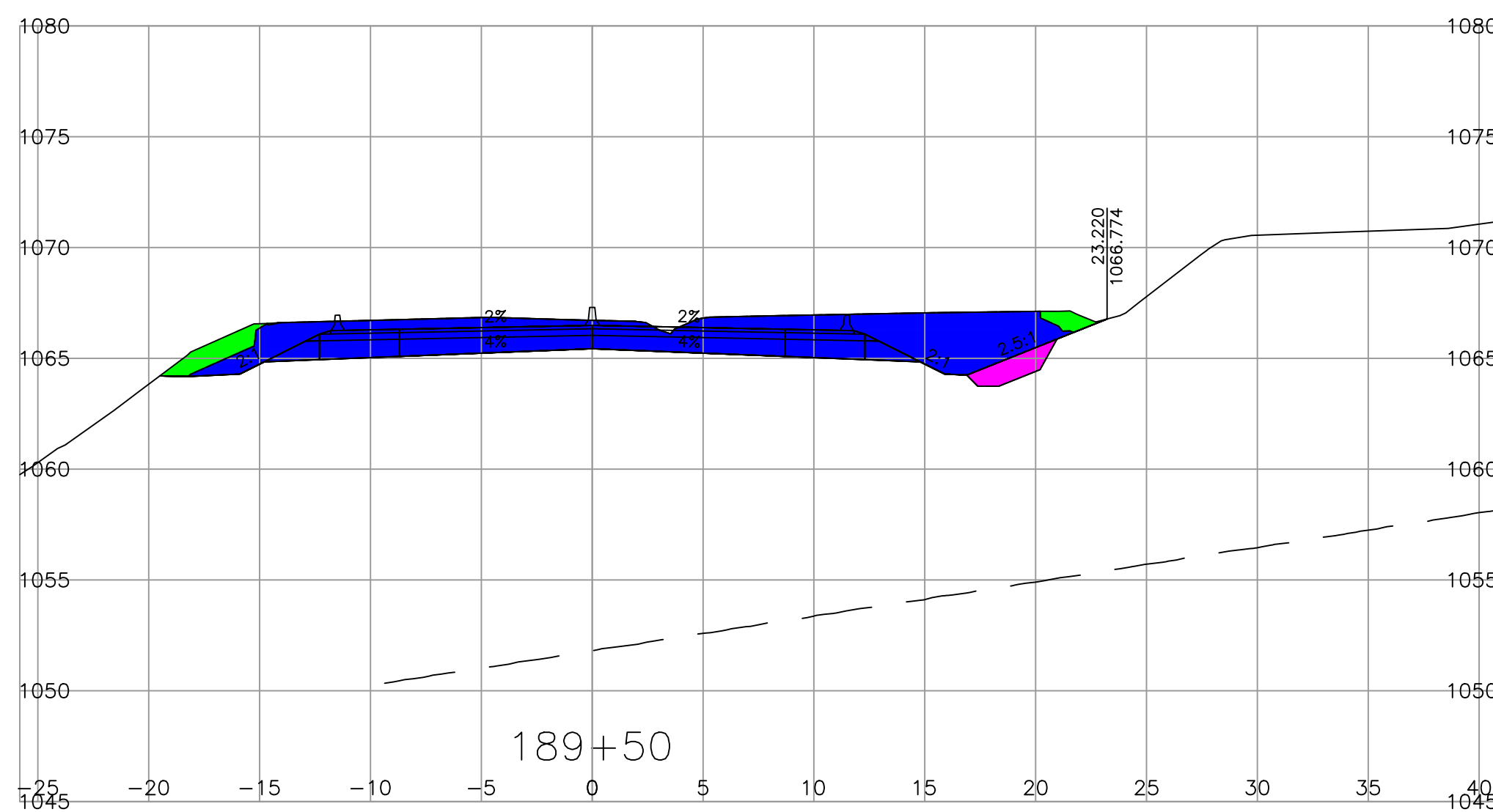
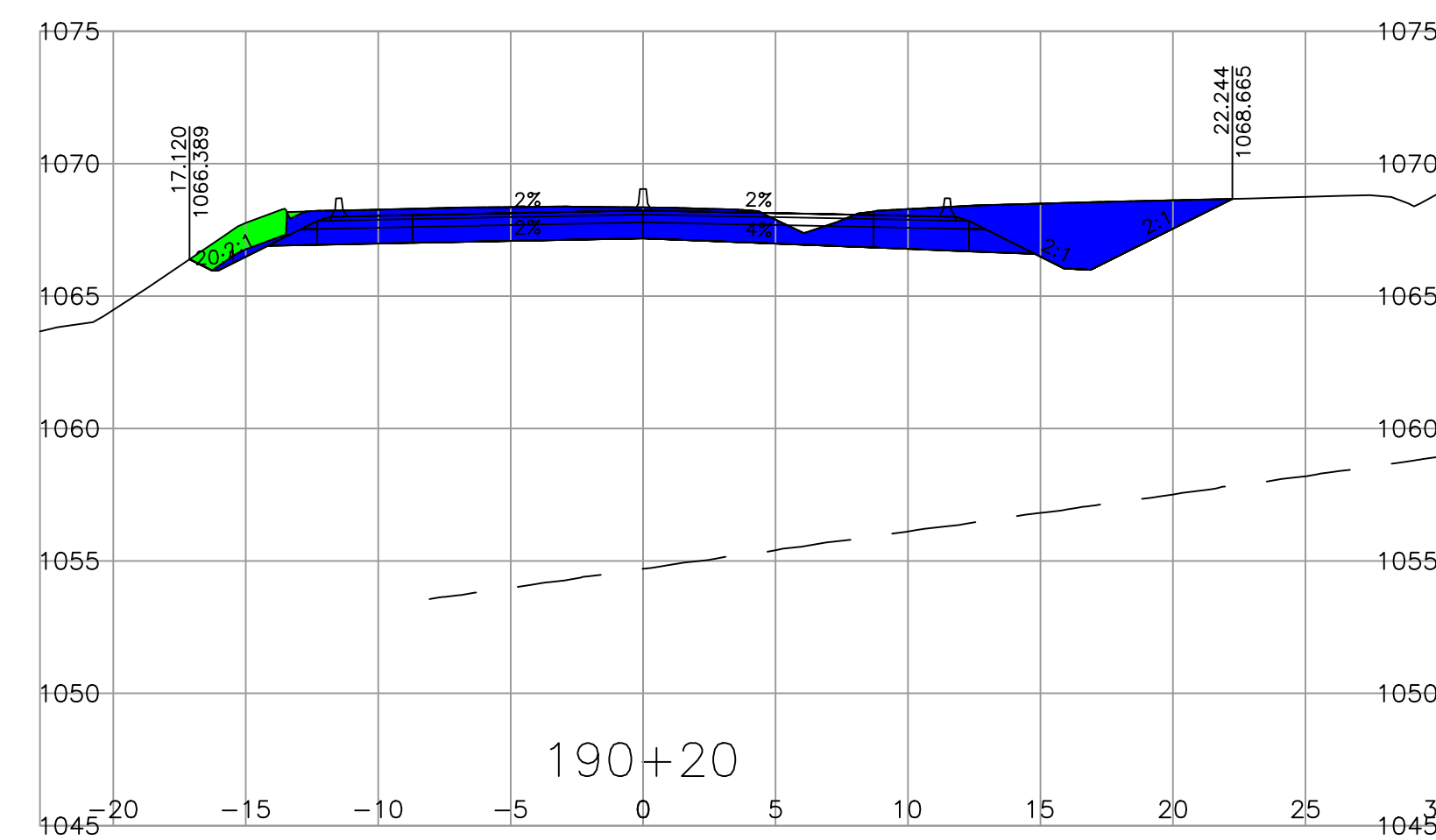
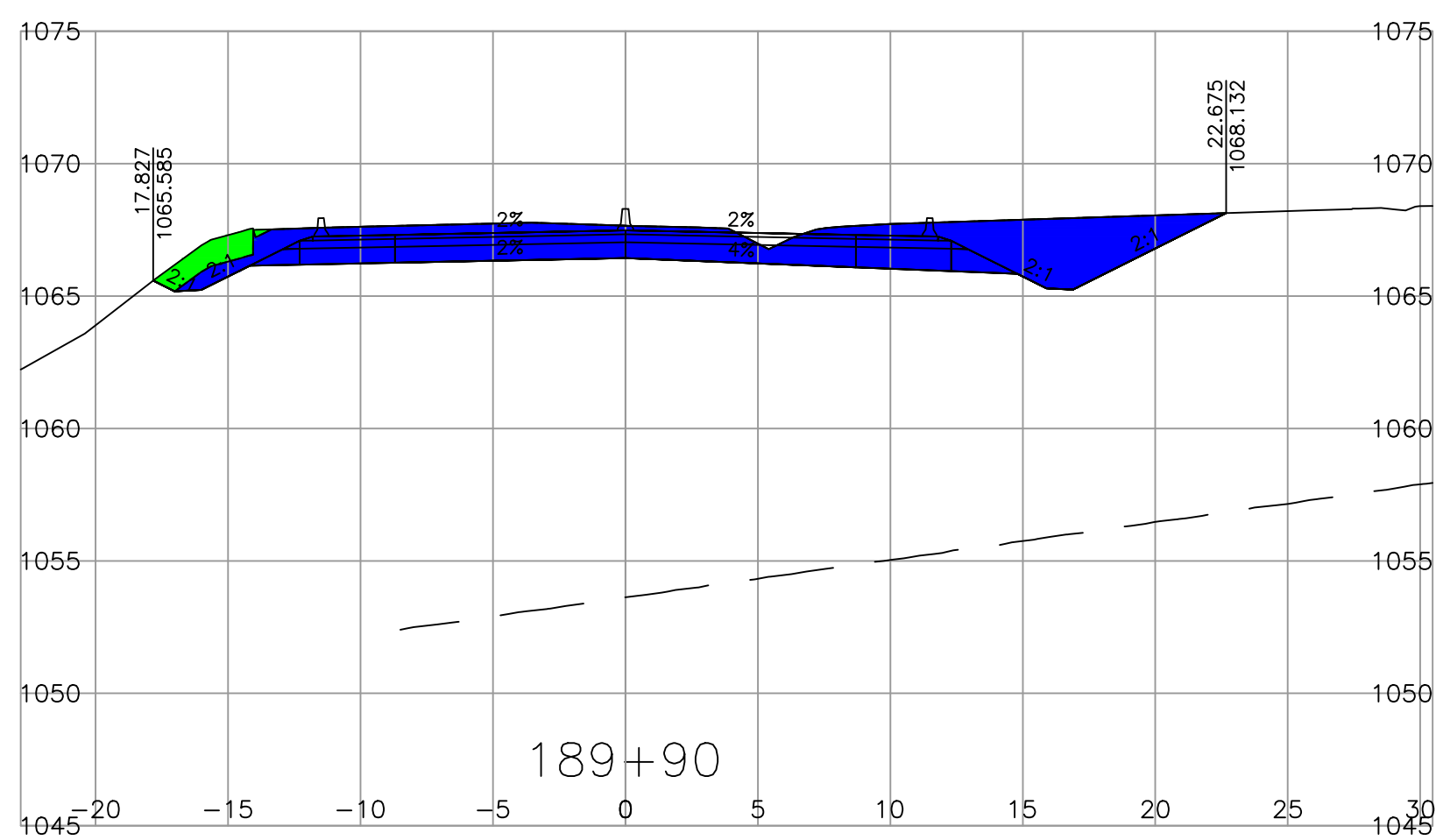
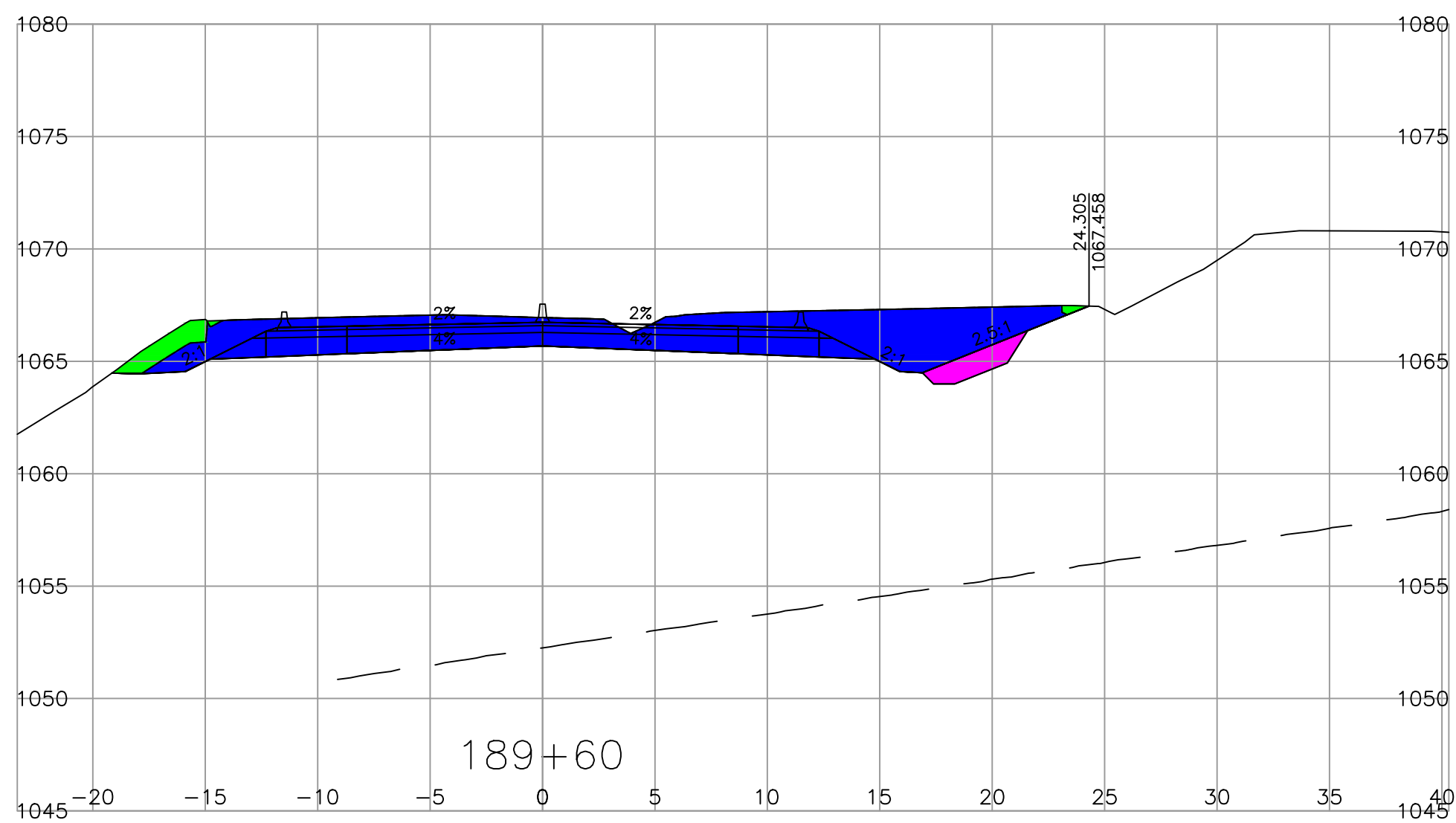
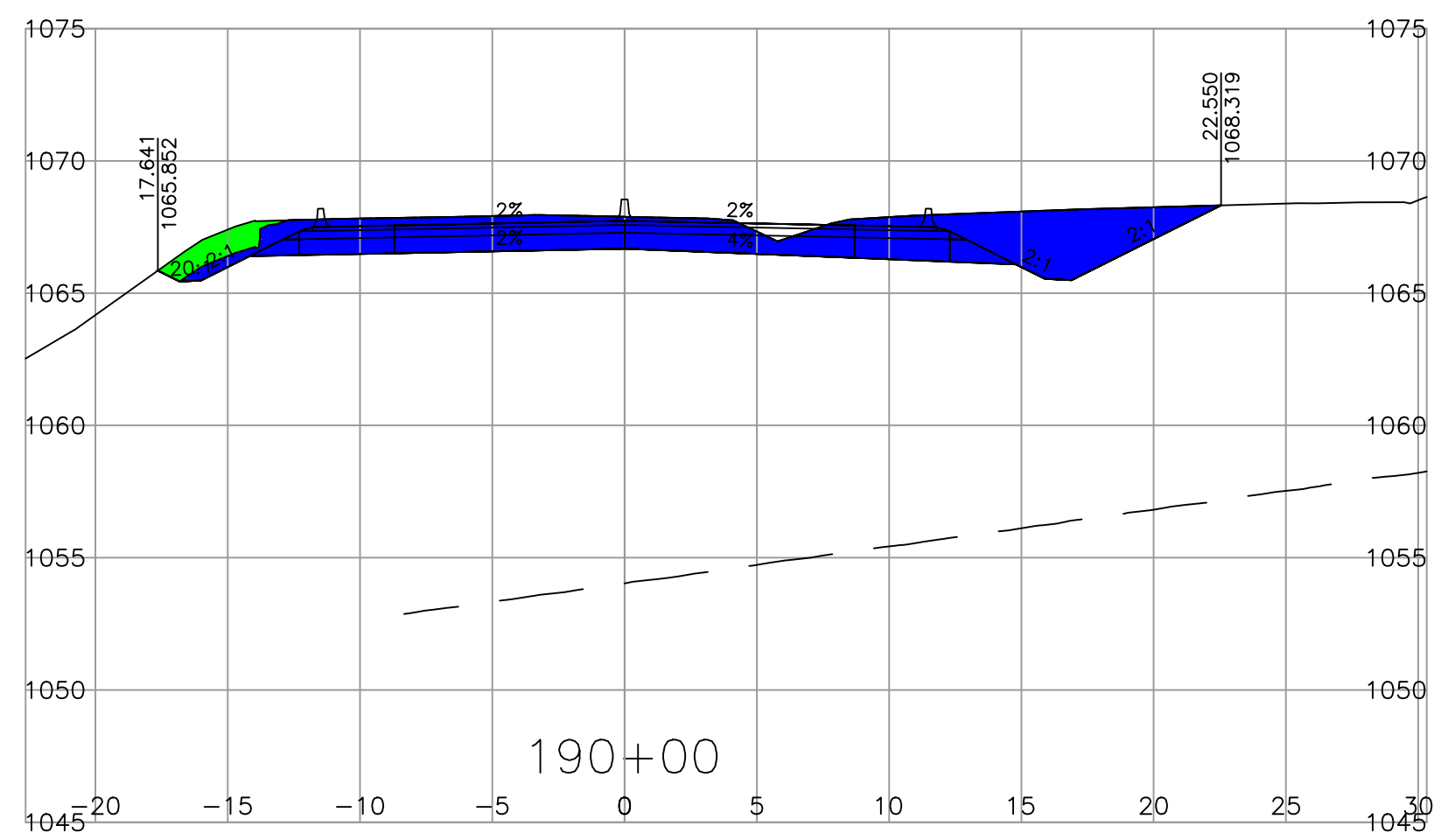
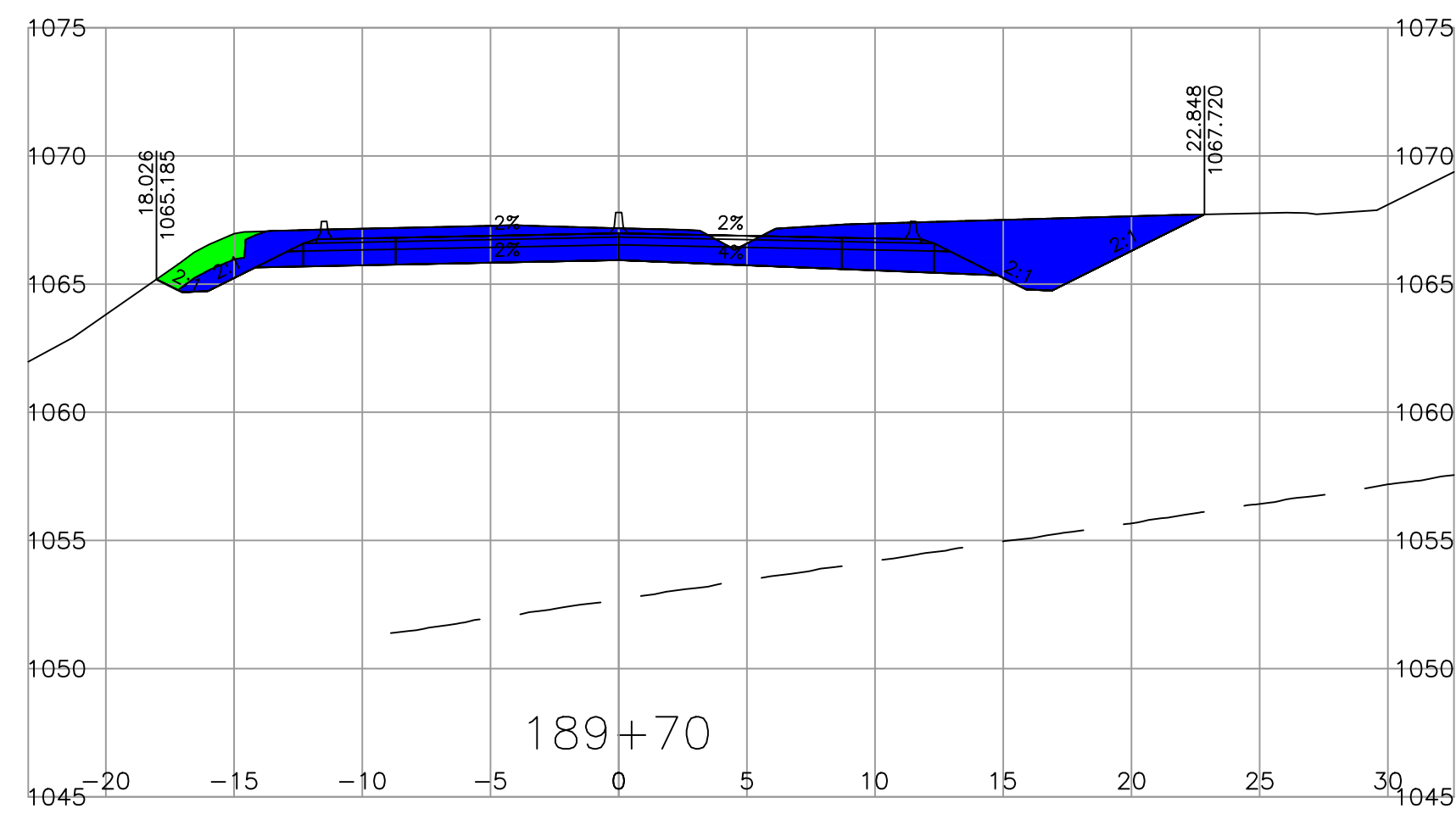
SOUTHERN INTERIOR REGION

HIGHWAY ENGINEERING AND GEOMATICS

DESIGNED	D. VAGT	DATE	2023-11-20
QUALITY CONTROL		DATE	
QUALITY ASSURANCE		DATE	
DRAWN	D. VAGT	DATE	2023-11-20

CROSS SECTIONS			
TRANS CANADA HIGHWAY SELKIRK MOUNTAIN 4 LANING			
FILE NUMBER	PROJECT NUMBER	REG	DRAWING NUMBER
	24583-0000	2	R2-1041-XS60
			REV

PLOT DATE: 2024/01/05 C:\Civil 3D Projects\Hwy 1_Selkirk Mountain 4-Laning_2018_(24583)\00-C3D-4_Laning\DesignModel\03_Corridors\L100A1SECT1.dwg



LEGEND

STRIPPING	Green
TYPE-A EXCAVATION	Yellow
TYPE-D EXCAVATION	Blue
TYPE-D EMBANKMENT	Orange
ROCK BLANKET EXCAVATION	Pink

SCALE 0 2 1:250 12m

CAD FILENAME L100A1SECT1
PLOT DATE 2024-01-05

REV	DATE	REVISIONS	NAME

BRITISH COLUMBIA

MINISTRY OF TRANSPORTATION AND INFRASTRUCTURE
SOUTHERN INTERIOR REGION
HIGHWAY ENGINEERING AND GEOMATICS

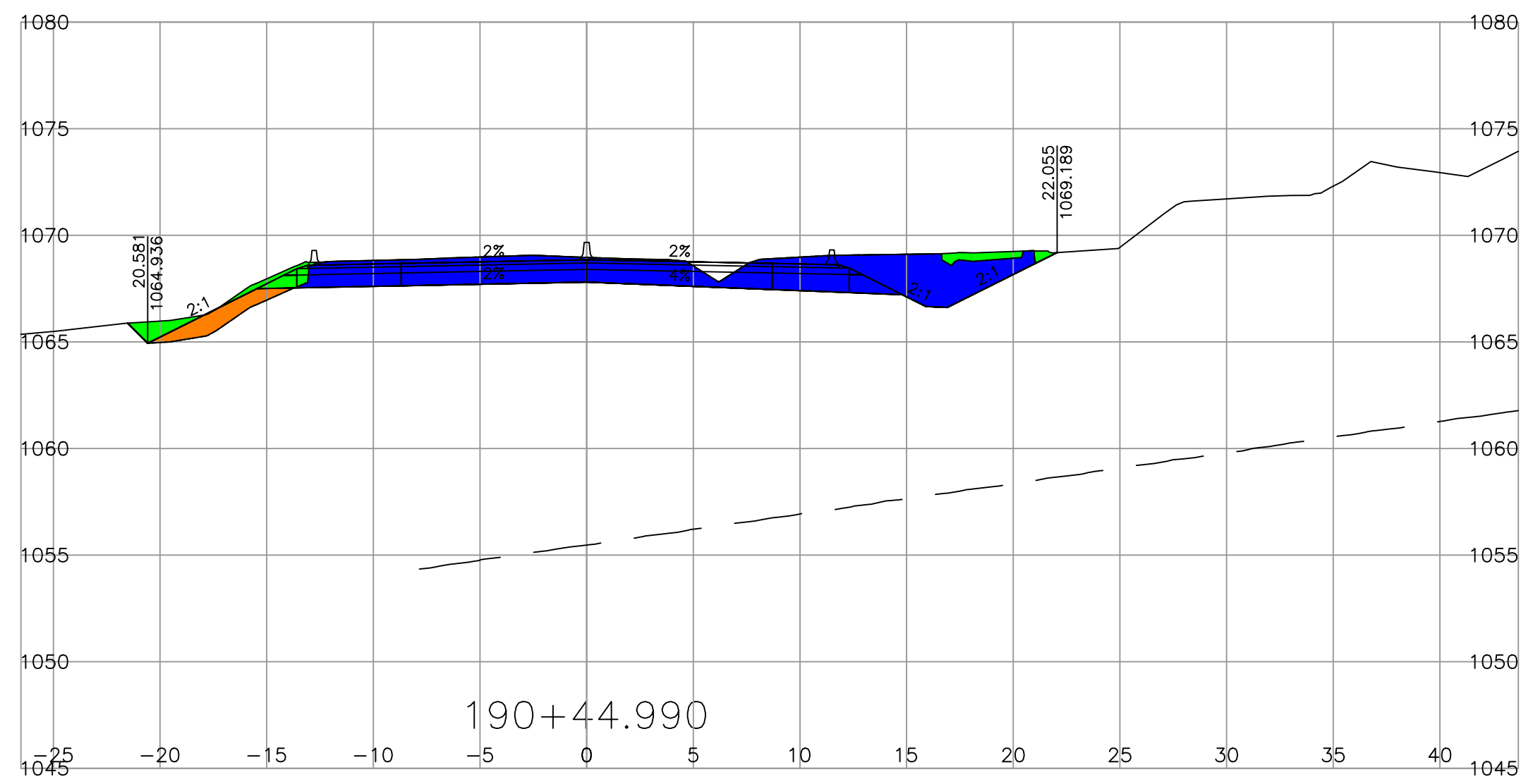
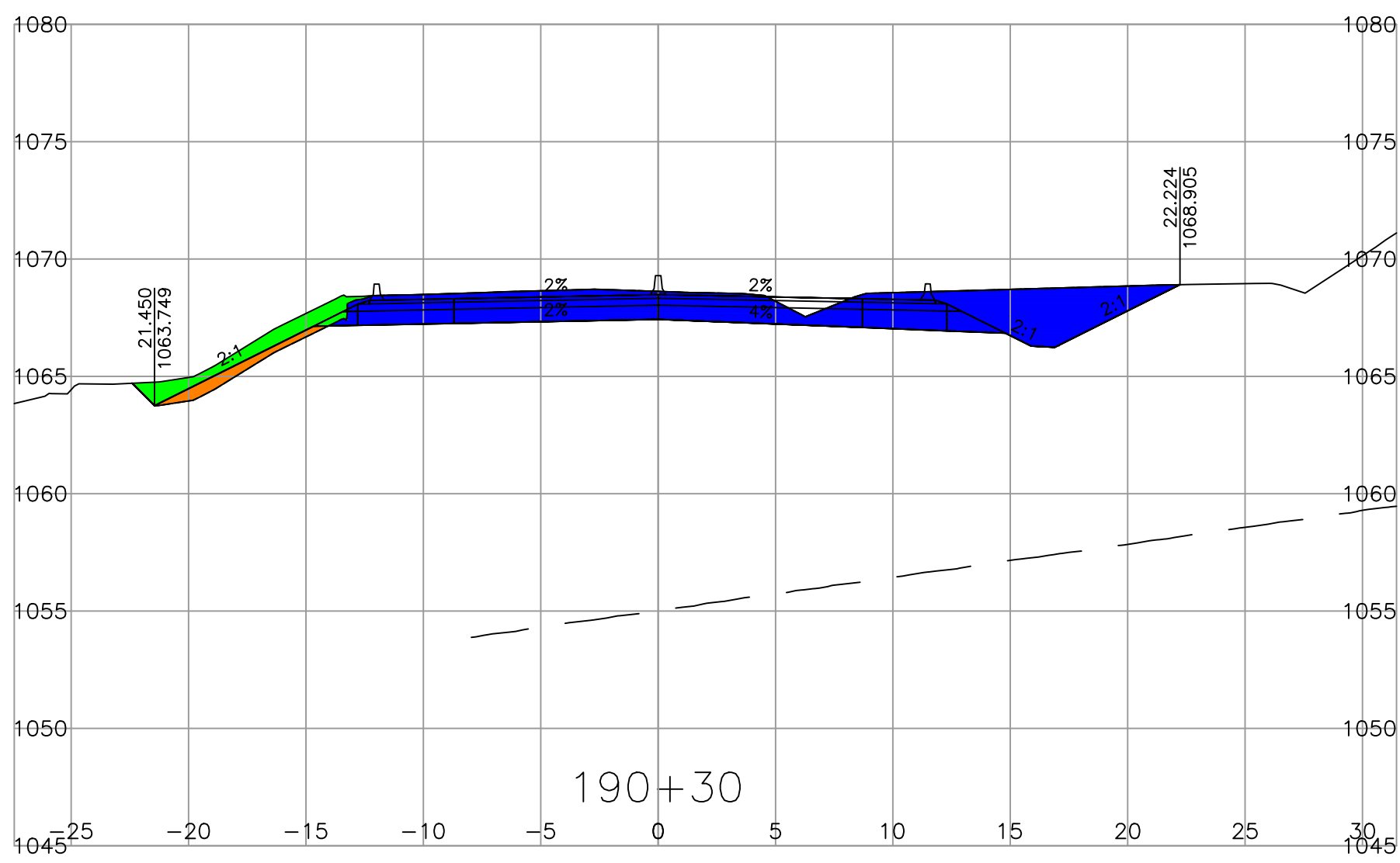
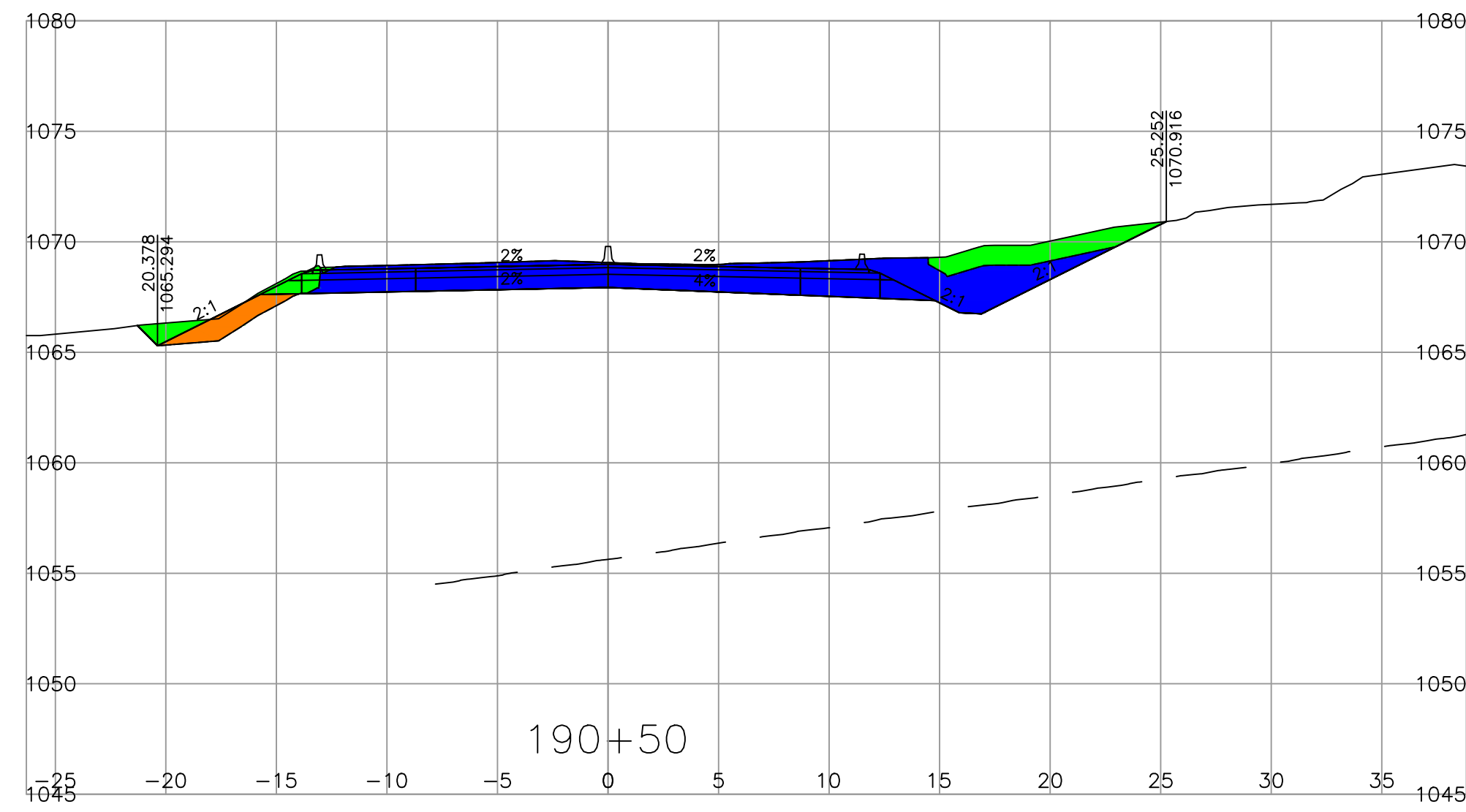
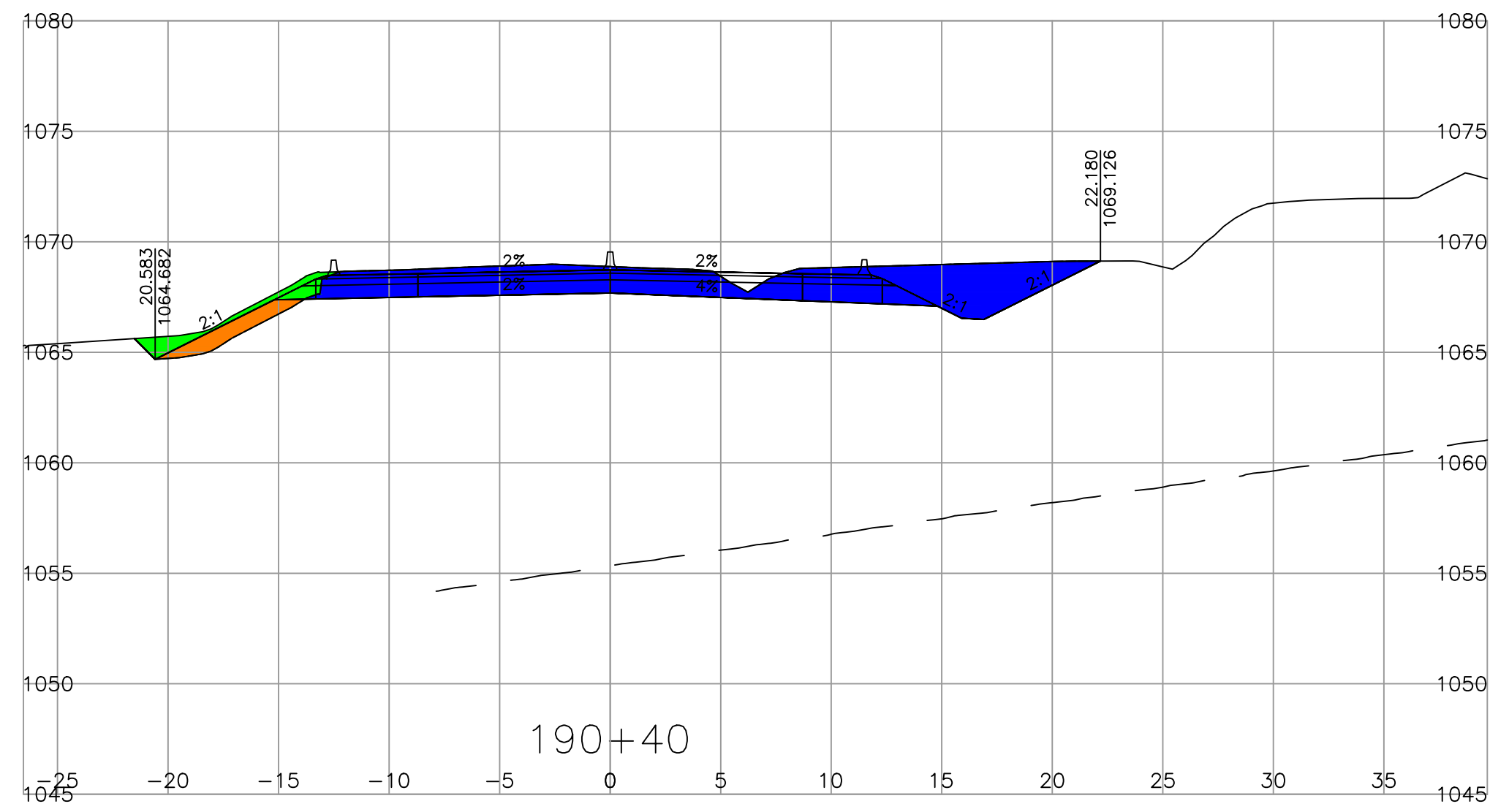
DESIGNED D. VAGT DATE 2023-11-20
QUALITY CONTROL DATE
QUALITY ASSURANCE DATE
DRAWN D. VAGT DATE 2023-11-20

SENIOR DESIGNER
DATE

CROSS SECTIONS
TRANS CANADA HIGHWAY
SELKIRK MOUNTAIN 4 LANING

FILE NUMBER	PROJECT NUMBER	REG	DRAWING NUMBER	REV
	24583-0000	2	R2-1041-XS61	

PLOT DATE: 2024/01/05 C:\Civil 3D Projects\Hwy 1_Selkirk Mountain 4-Laning_2018_(24583)\00-C3D-4_Laning\DesignModel\03_Corridors\L100A1SECT1.dwg



LEGEND

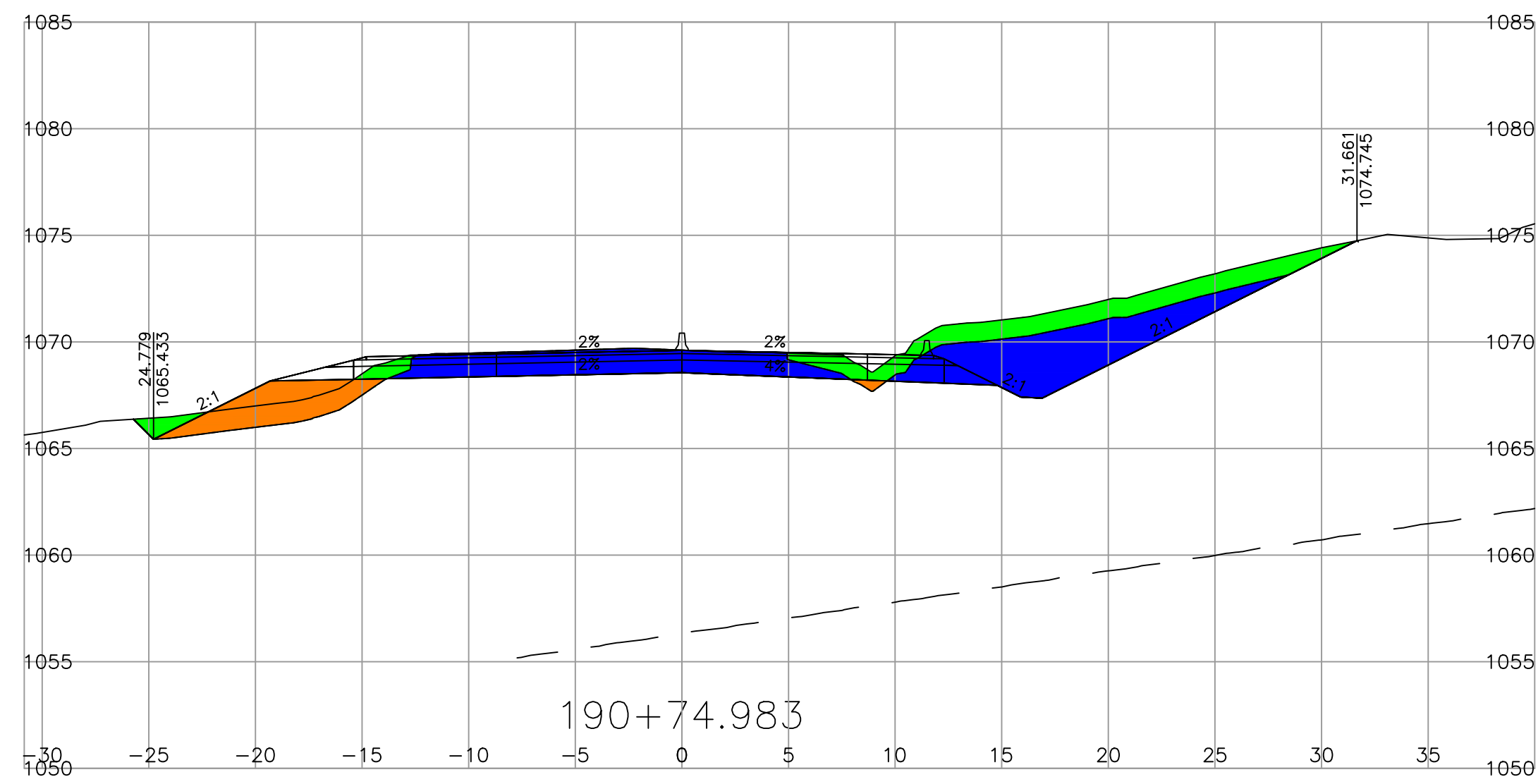
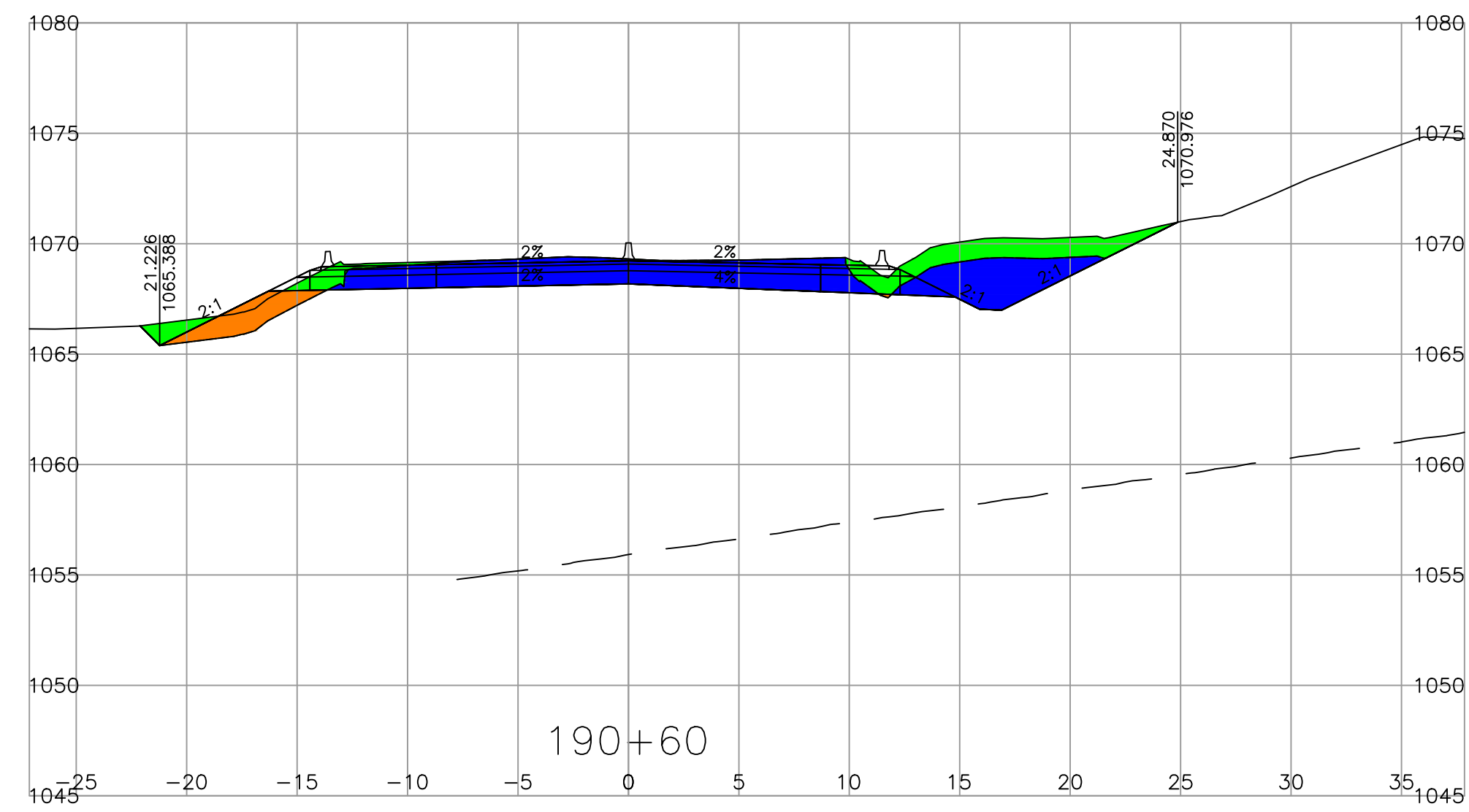
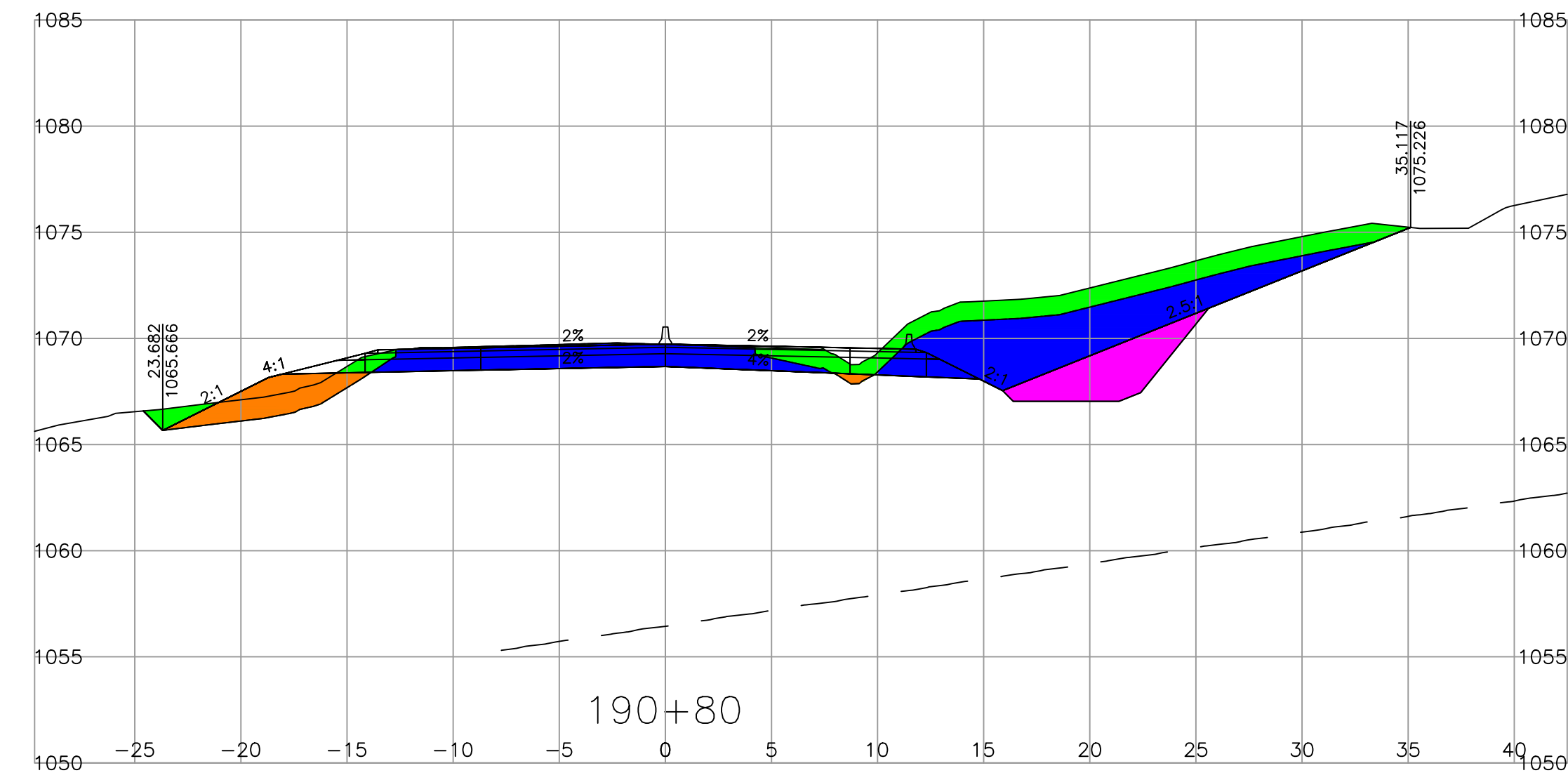
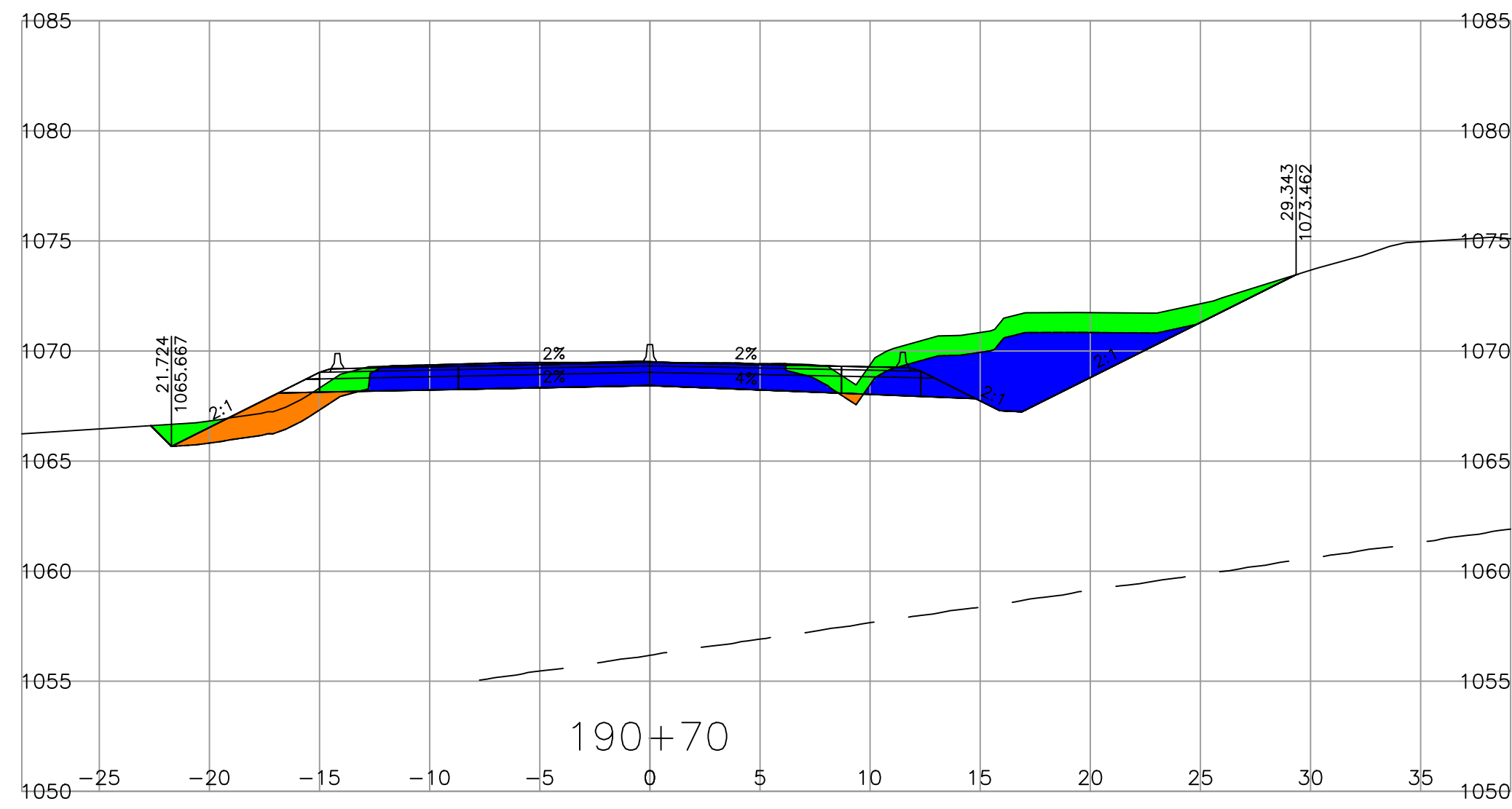
STRIPPING	
TYPE-A EXCAVATION	
TYPE-D EXCAVATION	
TYPE-D EMBANKMENT	

SCALE		0 2 1:250 12m	
CAD FILENAME		L100A1SECT1	
PLOT DATE		2024-01-05	
REV	DATE	REVISIONS	NAME

 BRITISH COLUMBIA	MINISTRY OF TRANSPORTATION AND INFRASTRUCTURE	
	SOUTHERN INTERIOR REGION HIGHWAY ENGINEERING AND GEOMATICS	
SENIOR DESIGNER _____ DATE _____	DESIGNED <u>D. VAGT</u> DATE <u>2023-11-20</u> QUALITY CONTROL _____ DATE _____ QUALITY ASSURANCE _____ DATE _____ DRAWN <u>D. VAGT</u> DATE <u>2023-11-20</u>	

CROSS SECTIONS			
TRANS CANADA HIGHWAY			
SELKIRK MOUNTAIN 4 LANING			
FILE NUMBER	PROJECT NUMBER	REG	DRAWING NUMBER
	24583-0000	2	R2-1041-XS62
REV			

PLOT DATE: 2024/01/05 C:\Civil 3D Projects\Hwy 1_Selkirk Mountain 4-Laning_2018_(24583)\00-C3D-4_Laning\DesignModel\03_Corridors\L100A1SECT1.dwg



LEGEND

STRIPPING	█
TYPE-A EXCAVATION	█
TYPE-D EXCAVATION	█
TYPE-D EMBANKMENT	█
ROCK BLANKET EXCAVATION	█

SCALE		0 2 1:250 12m	
CAD FILENAME		L100A1SECT1	
PLOT DATE		2024-01-05	
REV	DATE	REVISIONS	NAME

**MINISTRY OF TRANSPORTATION
AND INFRASTRUCTURE**

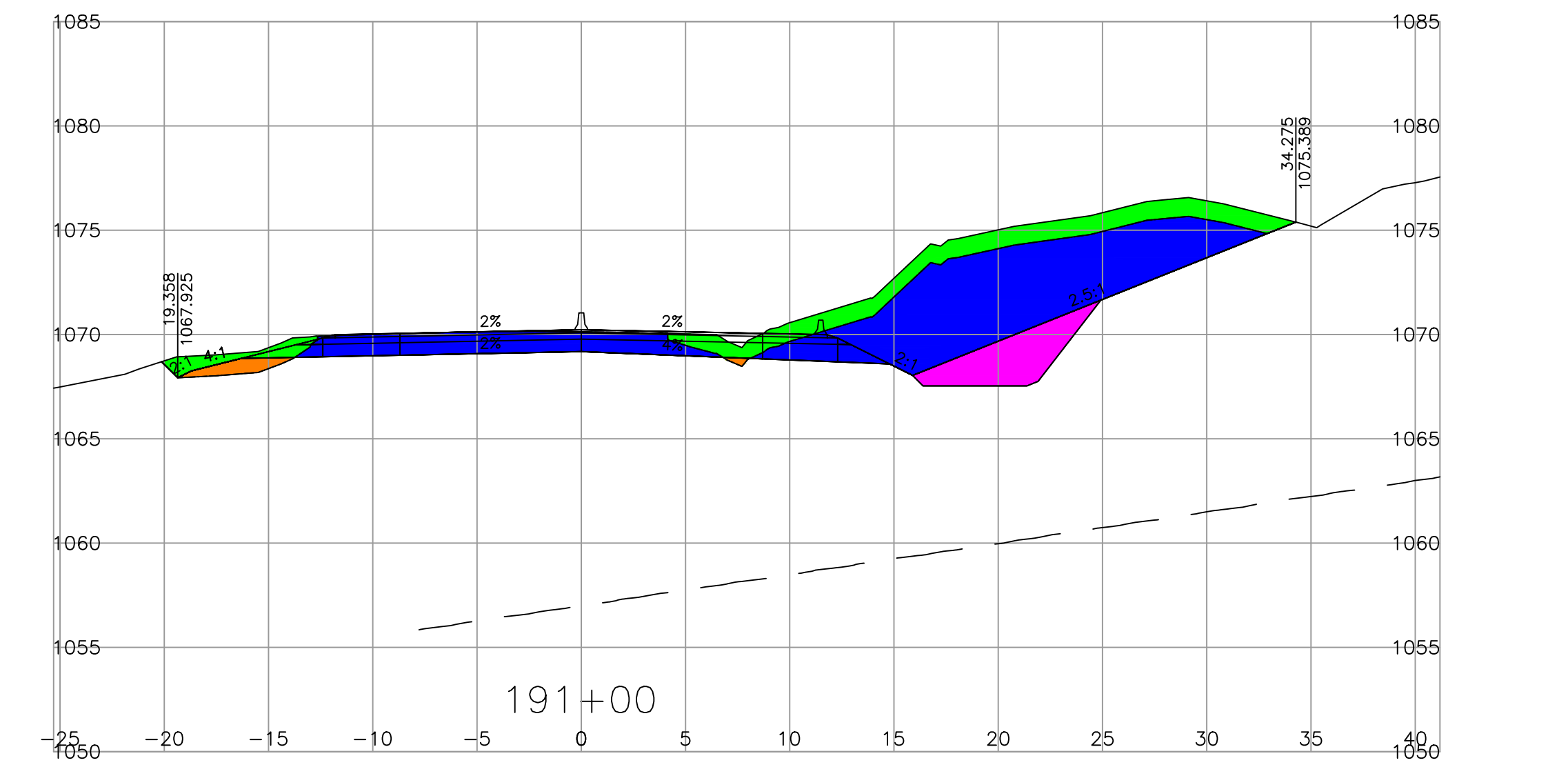
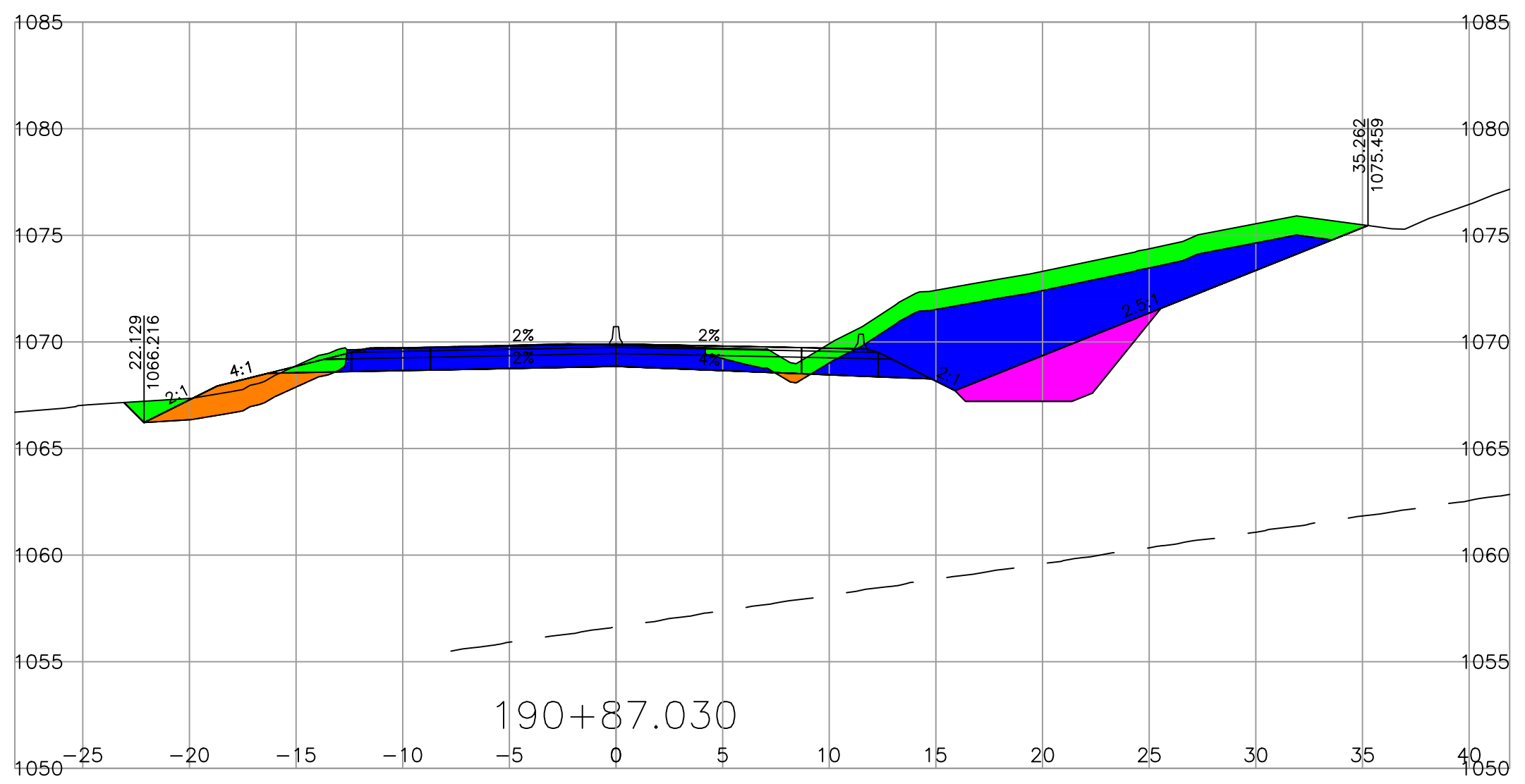
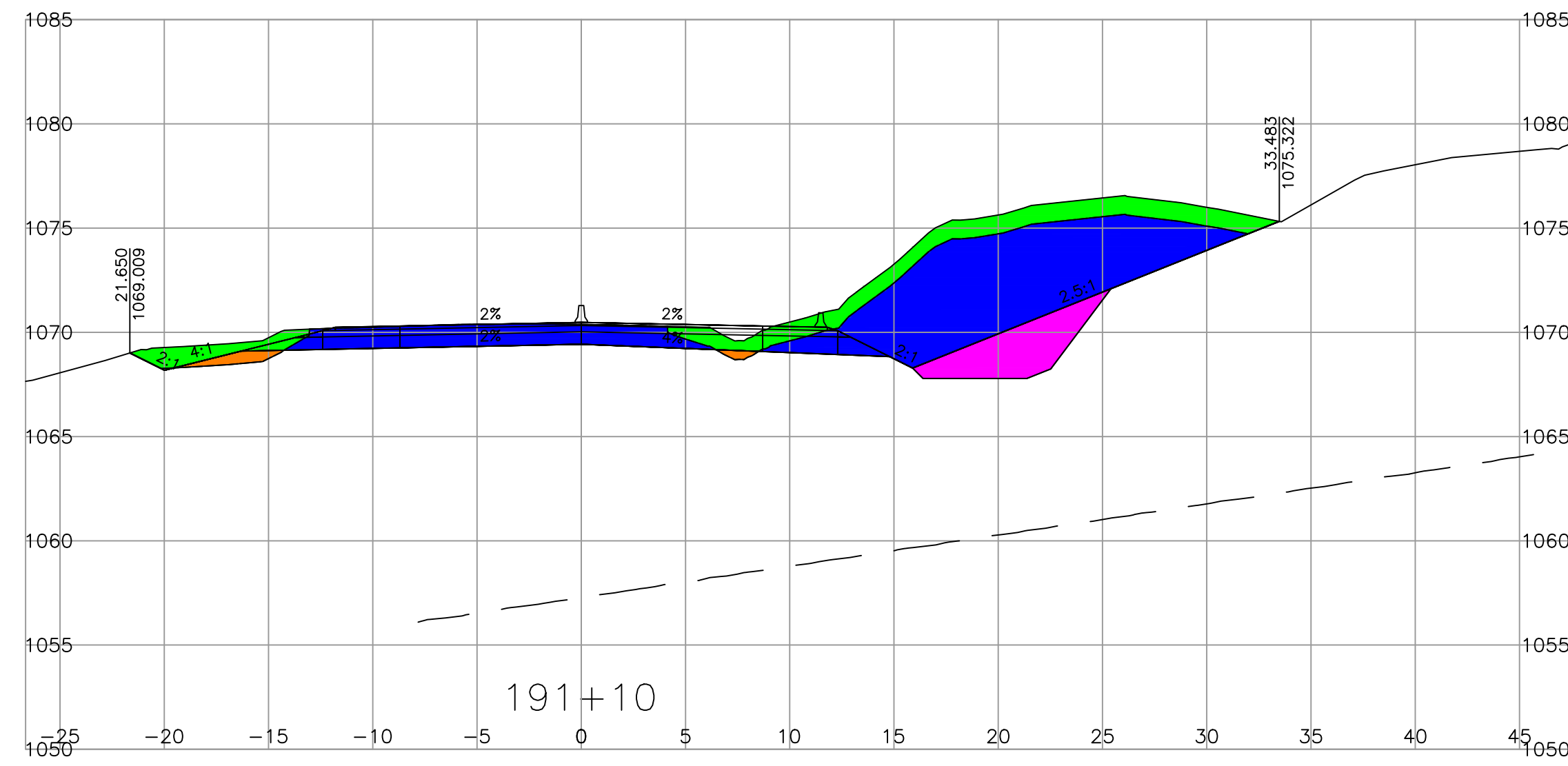
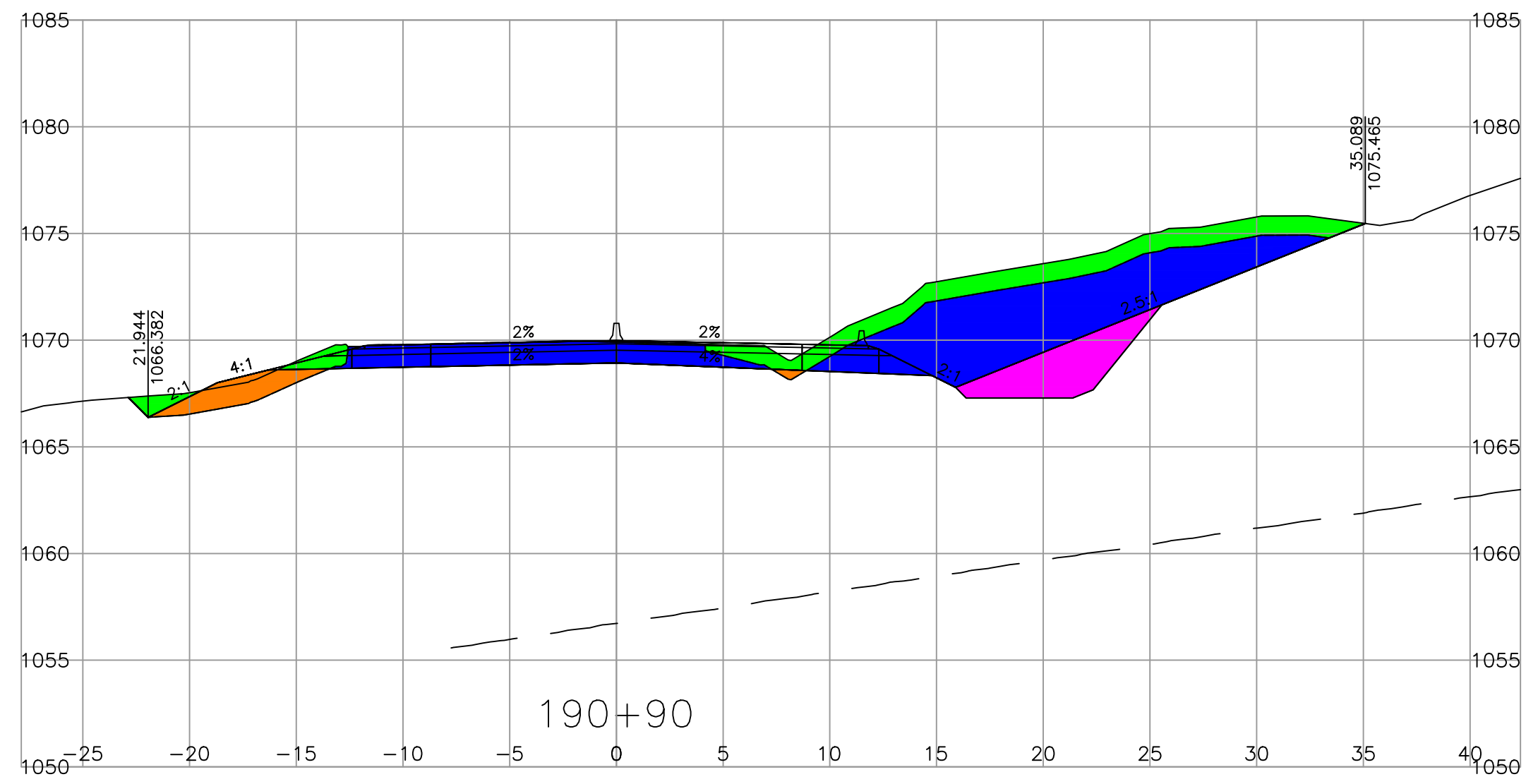
SOUTHERN INTERIOR REGION

HIGHWAY ENGINEERING AND GEOMATICS

DESIGNED	D. VAGT	DATE	2023-11-20
QUALITY CONTROL		DATE	
QUALITY ASSURANCE		DATE	
DRAWN	D. VAGT	DATE	2023-11-20

CROSS SECTIONS				
TRANS CANADA HIGHWAY				
SELKIRK MOUNTAIN 4 LANING				
FILE NUMBER	PROJECT NUMBER	REG	DRAWING NUMBER	REV
	24583-0000	2	R2-1041-XS63	

PLOT DATE: 2024/01/05 C:\Civil 3D Projects\Hwy 1_Selkirk Mountain 4-Laning_2018_(24583)\00-C3D-4_Laning\DesignModel\03_Corridors\L100A1SECT1.dwg



LEGEND

STRIPPING	█
TYPE-A EXCAVATION	█
TYPE-D EXCAVATION	█
TYPE-D EMBANKMENT	█
ROCK BLANKET EXCAVATION	█

SCALE 0 2 1:250 12m

CAD FILENAME L100A1SECT1
PLOT DATE 2024-01-05

REV	DATE	REVISIONS	NAME

BRITISH COLUMBIA MINISTRY OF TRANSPORTATION AND INFRASTRUCTURE
SOUTHERN INTERIOR REGION
HIGHWAY ENGINEERING AND GEOMATICS

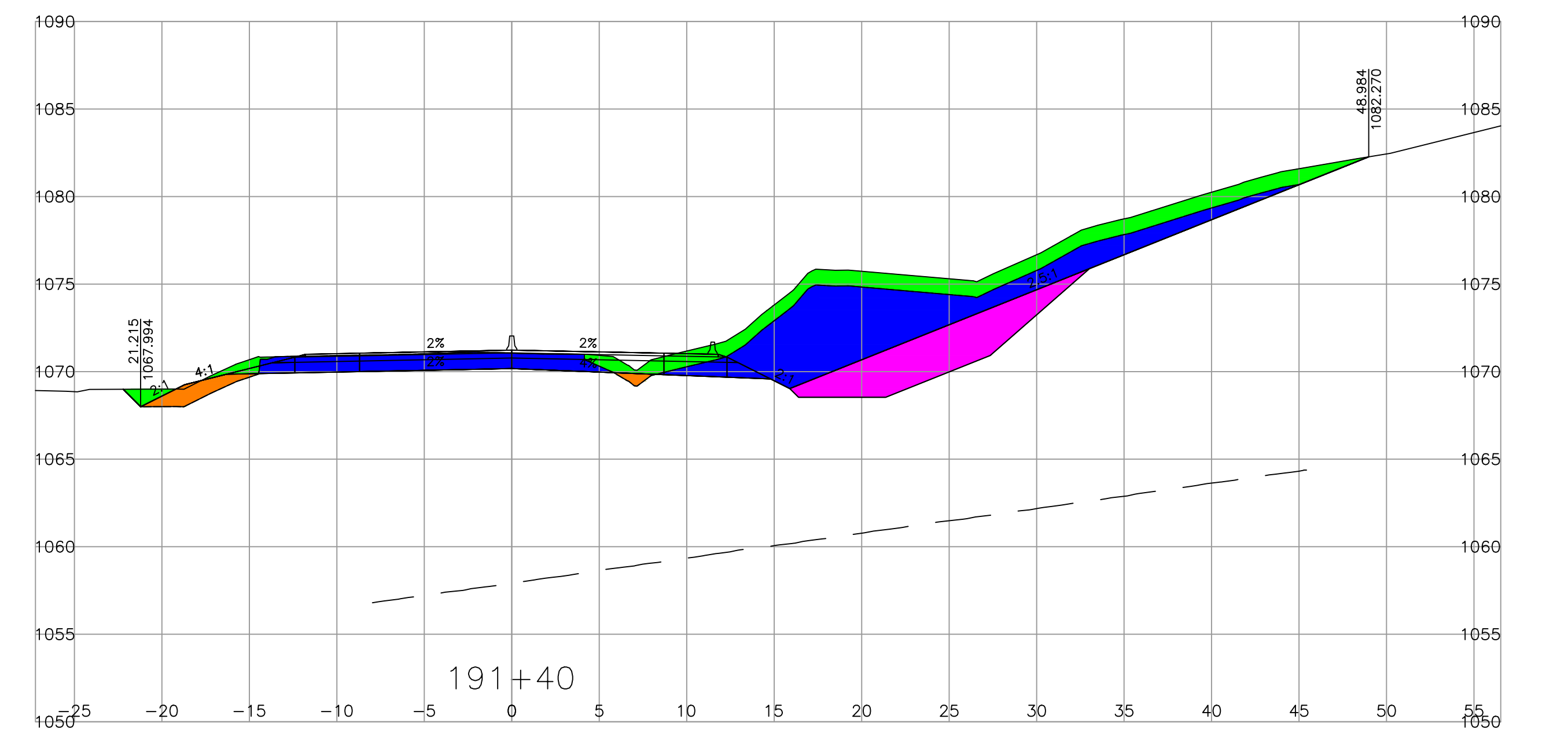
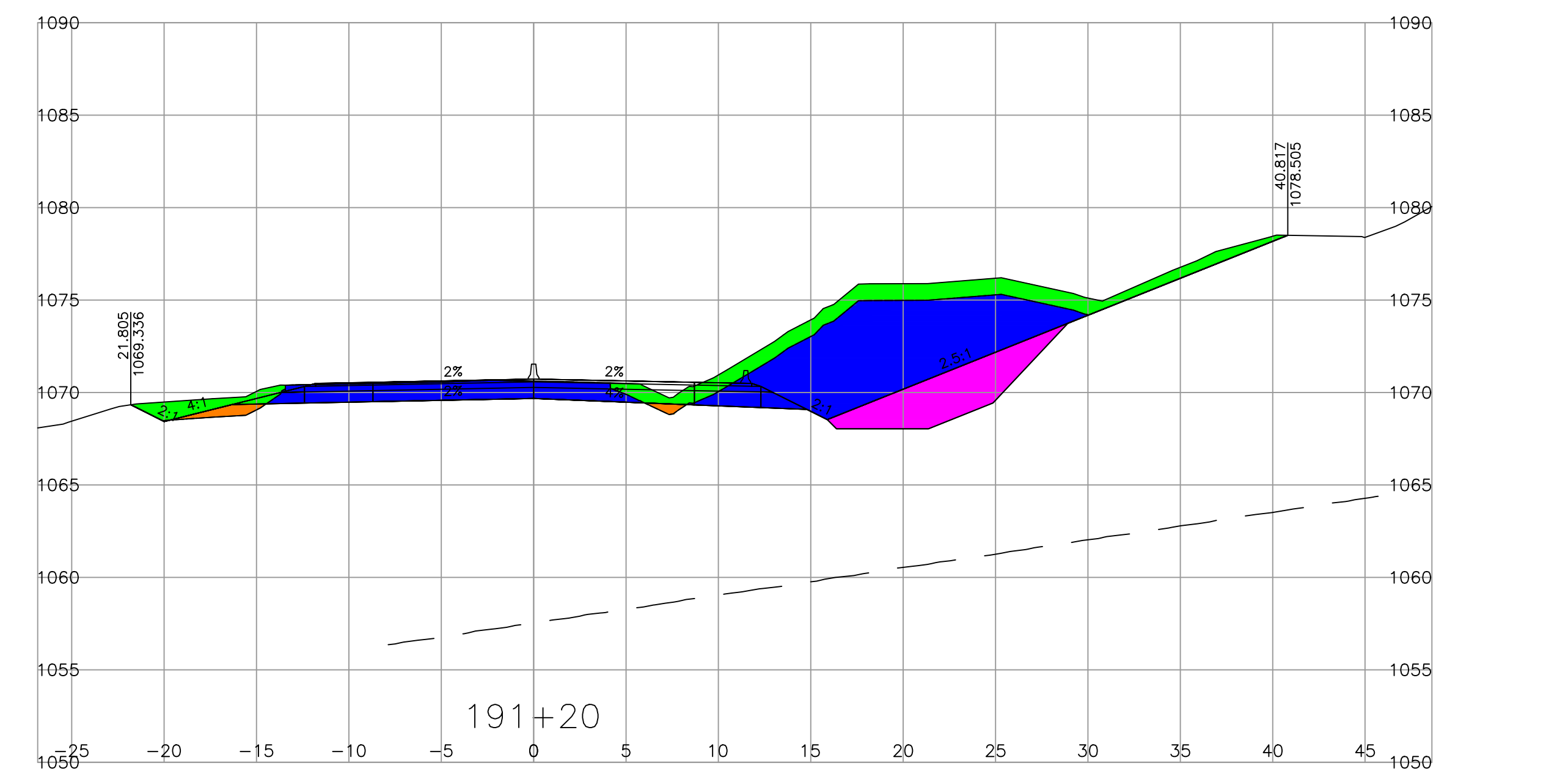
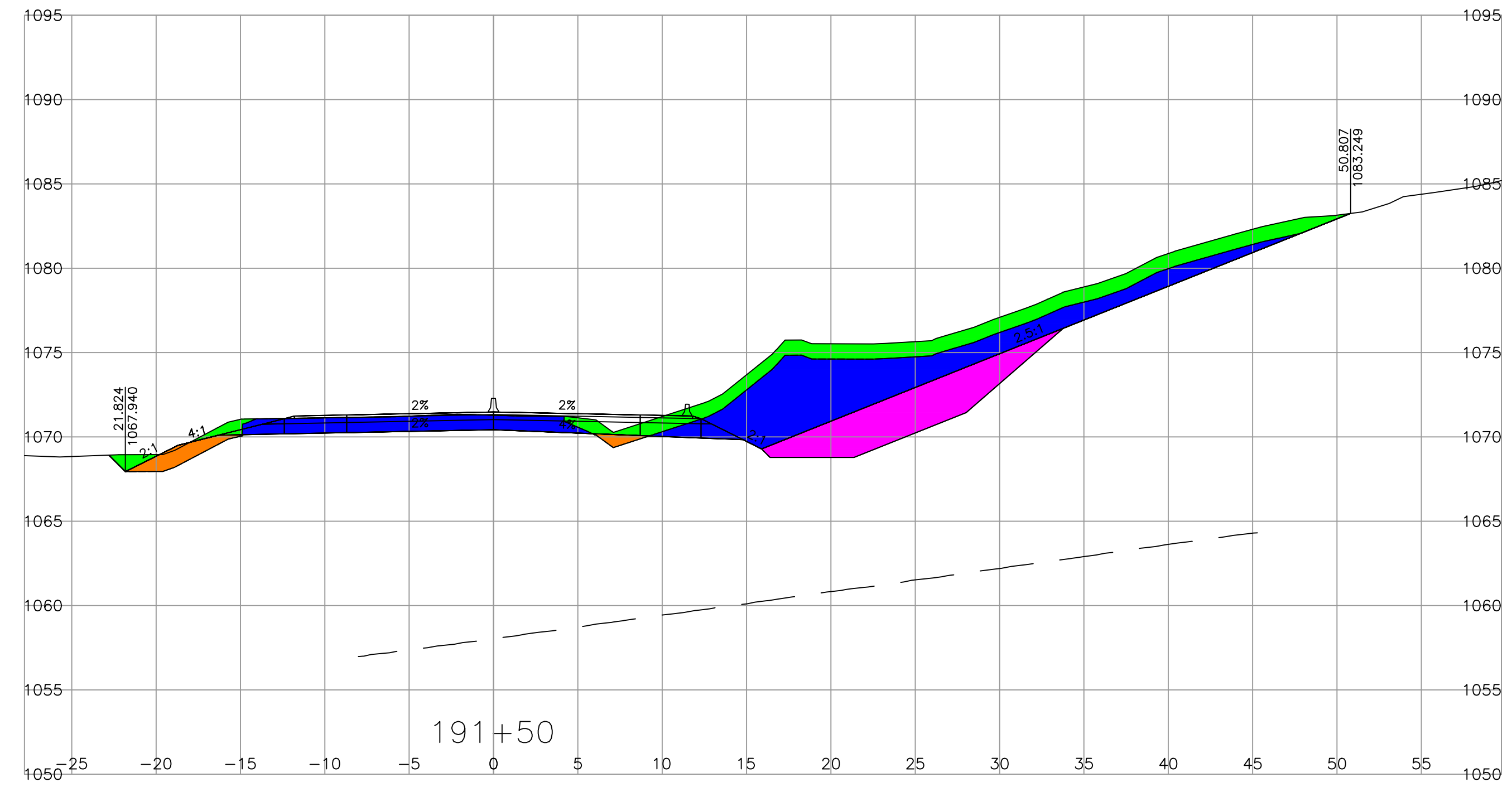
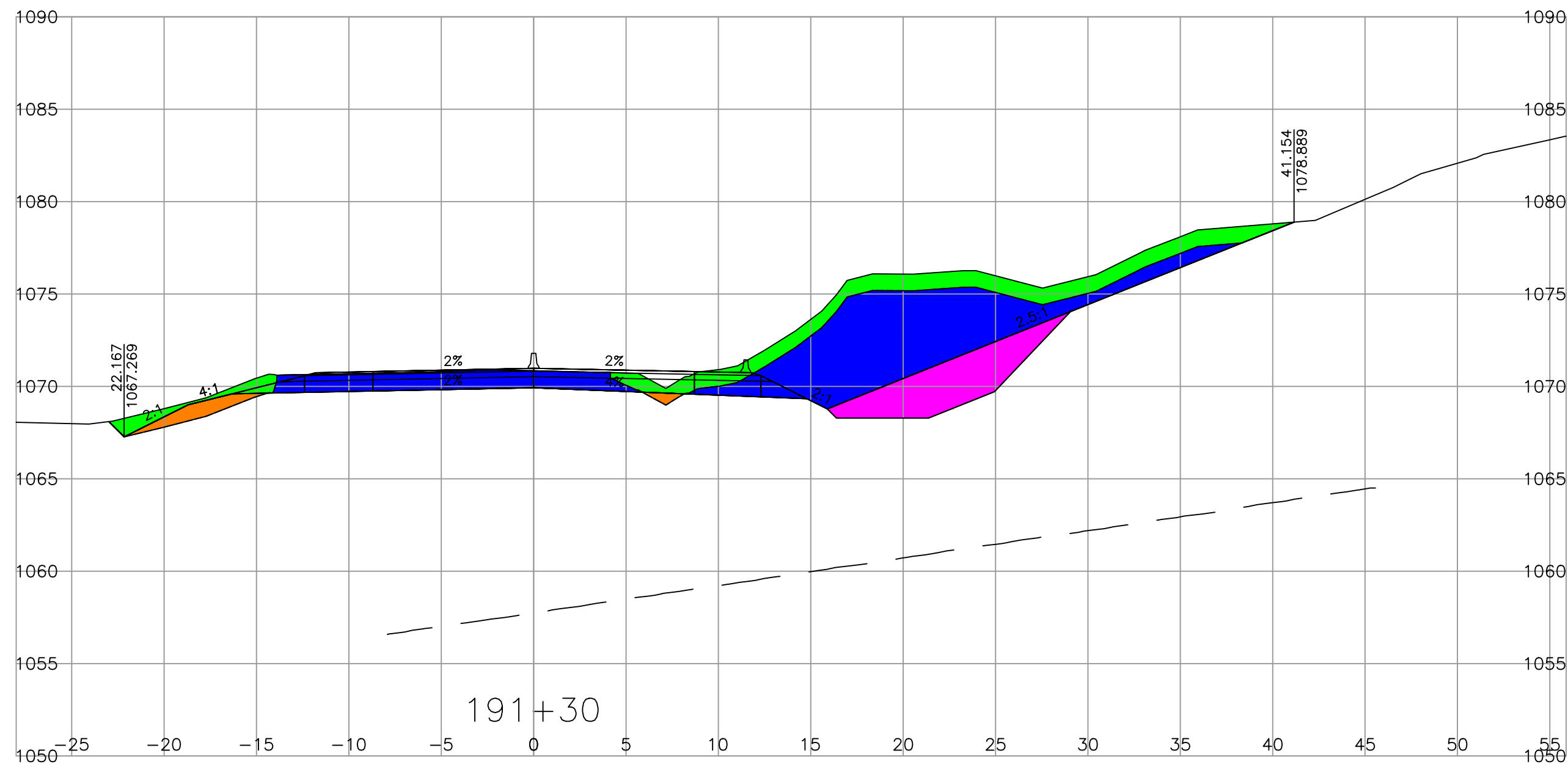
DESIGNED D. VAGT DATE 2023-11-20
 QUALITY CONTROL _____ DATE _____
 QUALITY ASSURANCE _____ DATE _____
 DRAWN D. VAGT DATE 2023-11-20

SENIOR DESIGNER _____
DATE _____

CROSS SECTIONS
TRANS CANADA HIGHWAY
SELKIRK MOUNTAIN 4 LANING

FILE NUMBER	PROJECT NUMBER	REG	DRAWING NUMBER	REV
	24583-0000	2	R2-1041-XS64	

PLOT DATE: 2024/01/05 C:\Civil 3D Projects\Hwy 1_Selkirk Mountain 4-Laning_2018_(24583)\00-C3D-4_Laning\DesignModel\03_Corridors\L100A1SECT1.dwg



LEGEND

STRIPPING	█
TYPE-A EXCAVATION	█
TYPE-D EXCAVATION	█
TYPE-D EMBANKMENT	█
ROCK BLANKET EXCAVATION	█

SCALE
0
2
1:250
12m

REV	DATE	REVISIONS	NAME

CAD FILENAME: L100A1SECT1
PLOT DATE: 2024-01-05

BRITISH COLUMBIA

MINISTRY OF TRANSPORTATION AND INFRASTRUCTURE

SOUTHERN INTERIOR REGION

HIGHWAY ENGINEERING AND GEOMATICS

DESIGNED	D. VAGT	DATE	2023-11-20
QUALITY CONTROL		DATE	
QUALITY ASSURANCE		DATE	
DRAWN	D. VAGT	DATE	2023-11-20

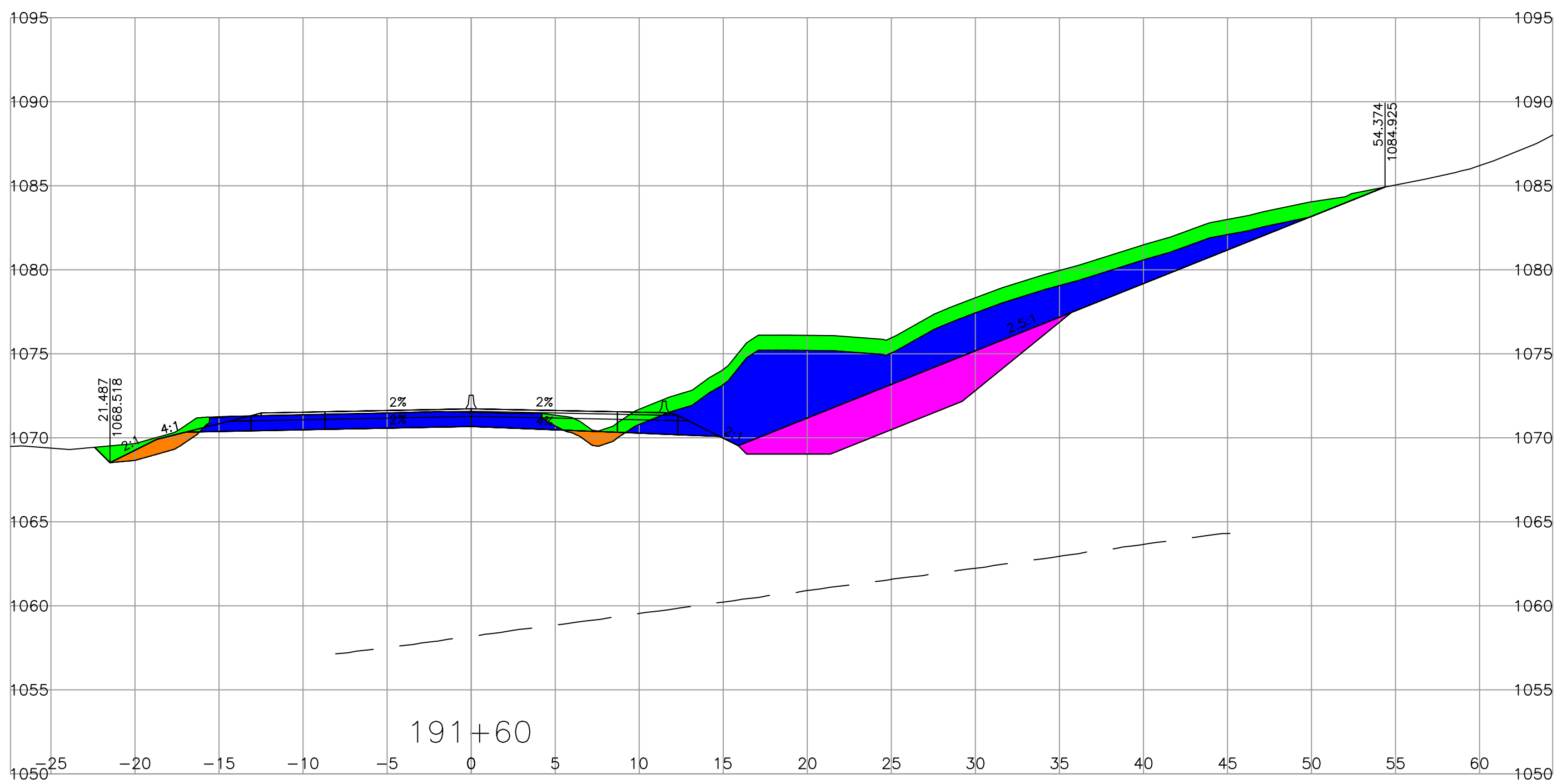
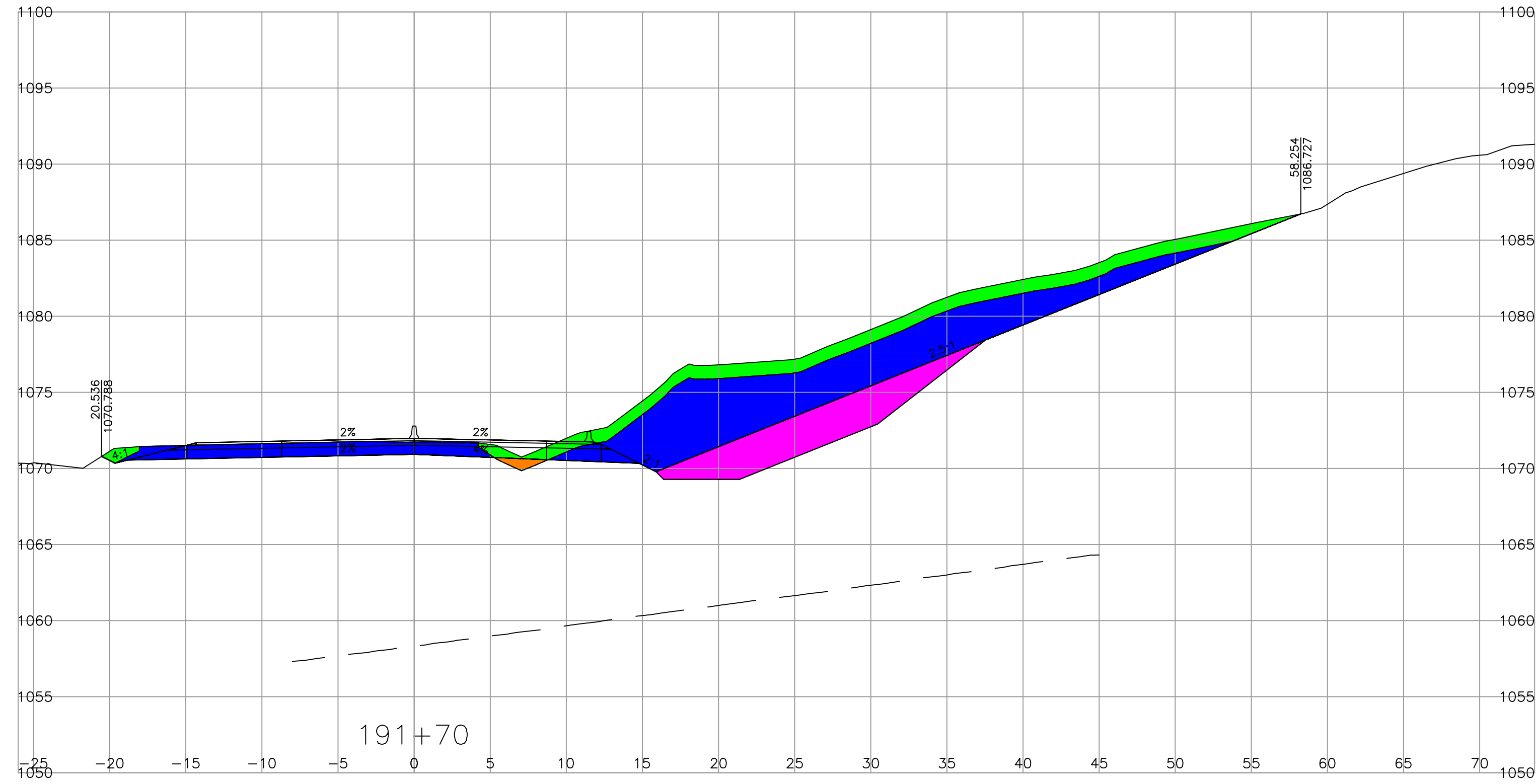
SENIOR DESIGNER: _____
DATE: _____

CROSS SECTIONS

TRANS CANADA HIGHWAY
SELKIRK MOUNTAIN 4 LANING

FILE NUMBER	PROJECT NUMBER	REG	DRAWING NUMBER	REV
	24583-0000	2	R2-1041-XS65	

PLOT DATE: 2024/01/05 C:\Civil 3D Projects\Hwy 1_Selkirk Mountain 4-Laning_2018_(24583)\00-C3D-4_Laning\DesignModel\03_Corridors\L100A1SECT1.dwg



LEGEND

STRIPPING	█
TYPE-A EXCAVATION	█
TYPE-D EXCAVATION	█
TYPE-D EMBANKMENT	█
ROCK BLANKET EXCAVATION	█

SCALE		0 2 1:250 12m	
CAD FILENAME		L100A1SECT1	
PLOT DATE		2024-01-05	
REV	DATE	REVISIONS	NAME



MINISTRY OF TRANSPORTATION
AND INFRASTRUCTURE
SOUTHERN INTERIOR REGION
HIGHWAY ENGINEERING AND GEOMATICS

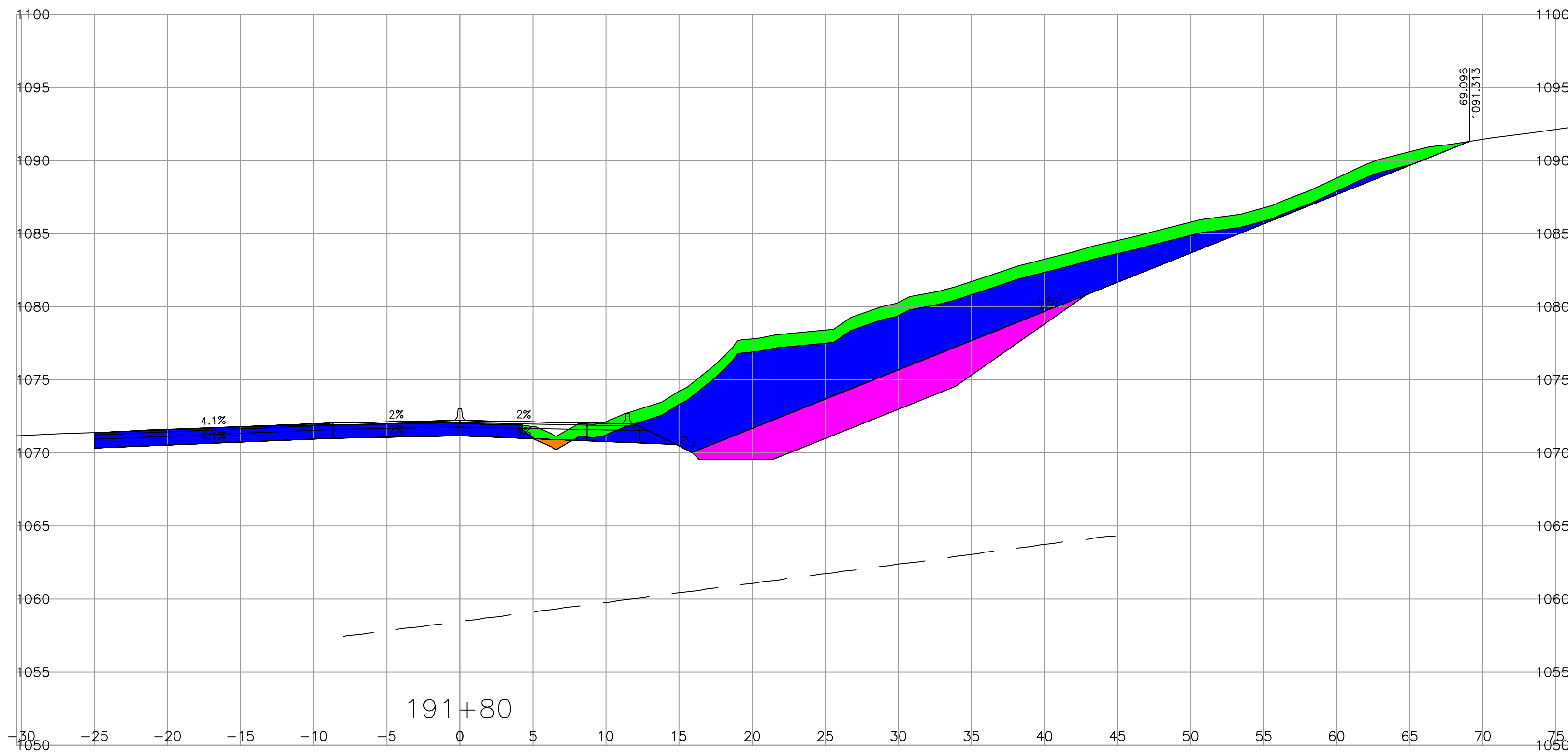
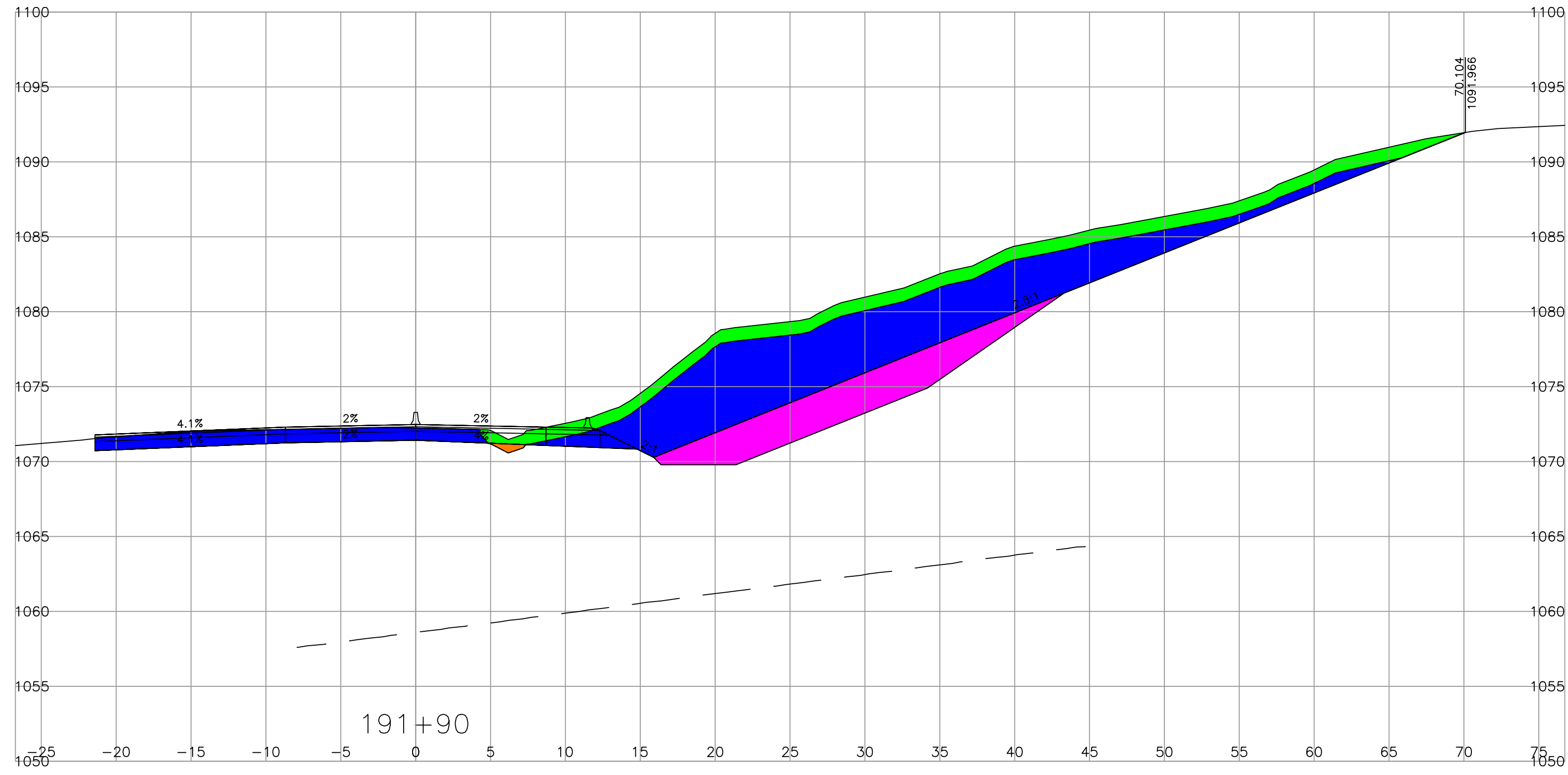


DESIGNED D. VAGT DATE 2023-11-20
 QUALITY CONTROL DATE
 QUALITY ASSURANCE DATE
 DRAWN D. VAGT DATE 2023-11-20

CROSS SECTIONS
TRANS CANADA HIGHWAY
SELKIRK MOUNTAIN 4 LANING

FILE NUMBER	PROJECT NUMBER	REG	DRAWING NUMBER	REV
	24583-0000	2	R2-1041-XS66	

PLOT DATE: 2024/01/05 C:\Civil 3D Projects\Hwy 1_Selkirk Mountain 4-Laning_2018_(24583)\00-C3D-4_Laning\DesignModel\03_Corridors\L100A1SECT1.dwg



LEGEND

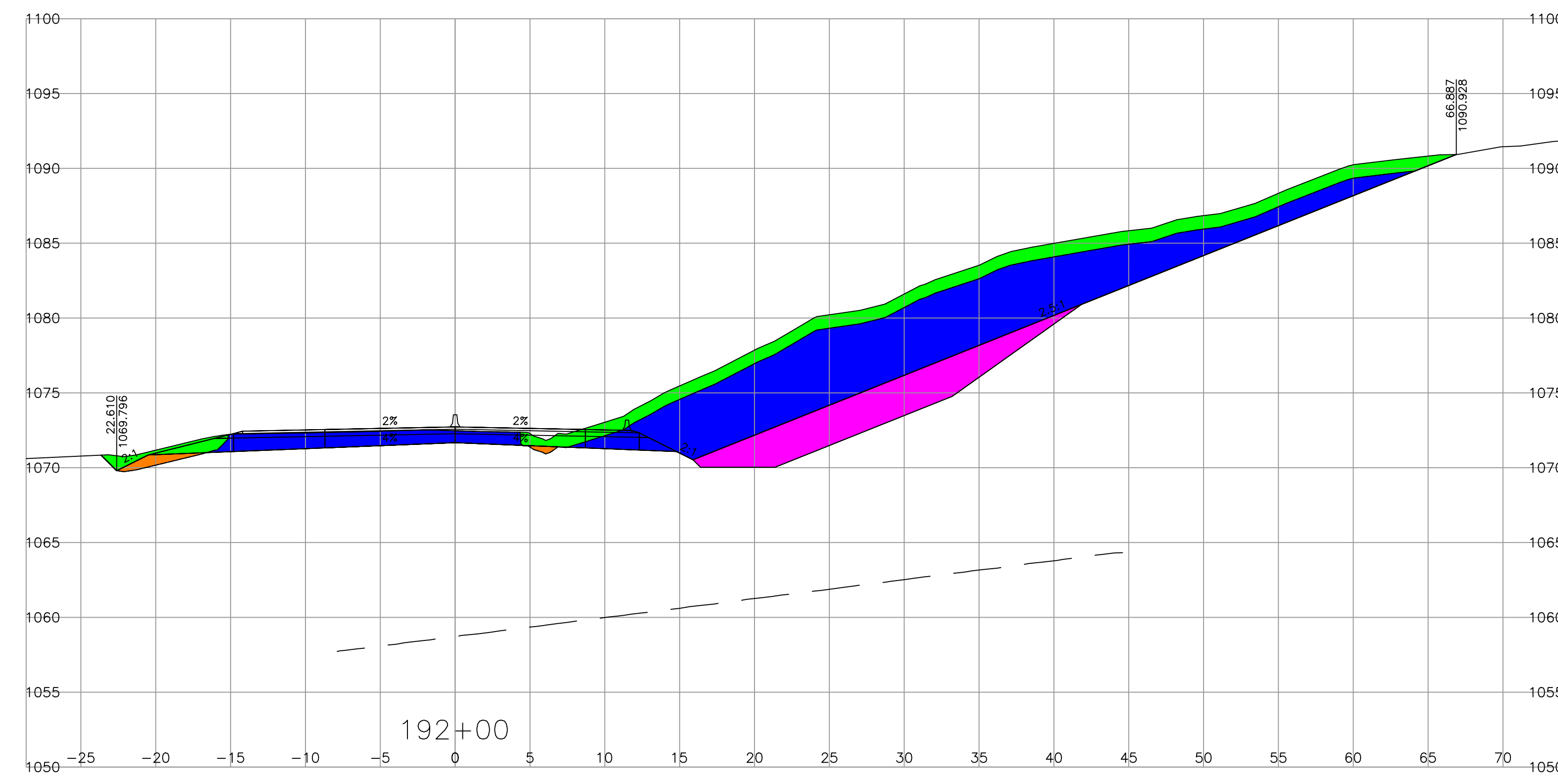
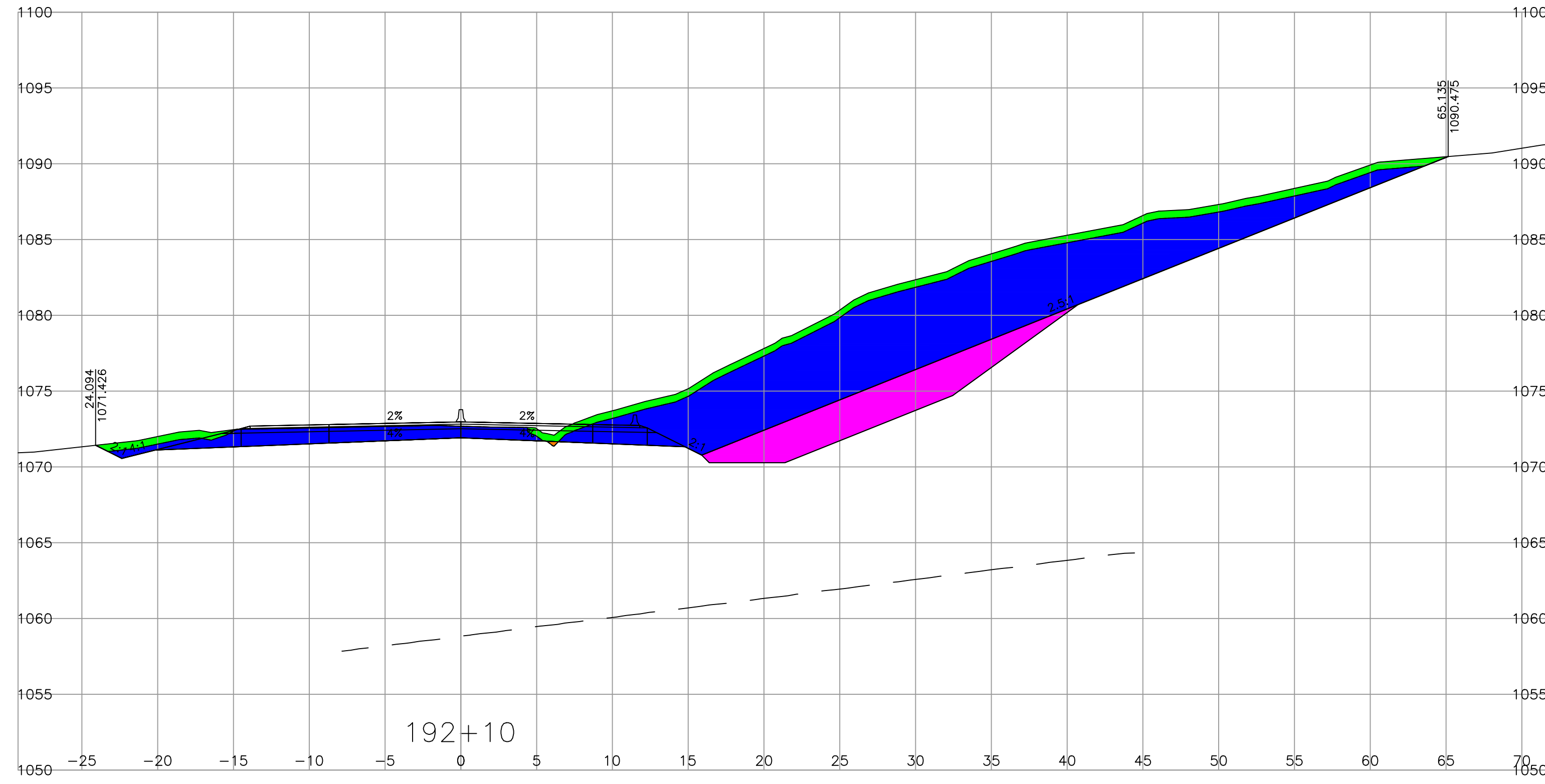
STRIPPING	
TYPE-A EXCAVATION	
TYPE-D EXCAVATION	
TYPE-D EMBANKMENT	
ROCK BLANKET EXCAVATION	

SCALE		0 2 1:250 12m		CAD FILENAME	L100A1SECT1
				PLOT DATE	2024-01-05
REV	DATE	REVISIONS	NAME		

BRITISH COLUMBIA MINISTRY OF TRANSPORTATION AND INFRASTRUCTURE SOUTHERN INTERIOR REGION HIGHWAY ENGINEERING AND GEOMATICS	DESIGNED <u>D. VAGT</u> DATE <u>2023-11-20</u> QUALITY CONTROL _____ DATE _____ QUALITY ASSURANCE _____ DATE _____ DRAWN <u>D. VAGT</u> DATE <u>2023-11-20</u>
	SENIOR DESIGNER _____ DATE _____

CROSS SECTIONS				
TRANS CANADA HIGHWAY SELKIRK MOUNTAIN 4 LANING				
FILE NUMBER	PROJECT NUMBER	REG	DRAWING NUMBER	REV
	24583-0000	2	R2-1041-XS67	

PLOT DATE: 2024/01/05 C:\Civil 3D Projects\Hwy 1_Selkirk Mountain 4-Laning_Mountain 4-Laning_2018_(24583)\00-C3D-4_Laning\DesignModel\03_Corridors\L100A1SECT1.dwg



LEGEND

STRIPPING	█
TYPE-A EXCAVATION	█
TYPE-D EXCAVATION	█
TYPE-D EMBANKMENT	█
ROCK BLANKET EXCAVATION	█

SCALE
0
2
1:250
12m

REV	DATE	REVISIONS	NAME

CAD FILENAME: L100A1SECT1
PLOT DATE: 2024-01-05

MINISTRY OF TRANSPORTATION AND INFRASTRUCTURE
SOUTHERN INTERIOR REGION
HIGHWAY ENGINEERING AND GEOMATICS

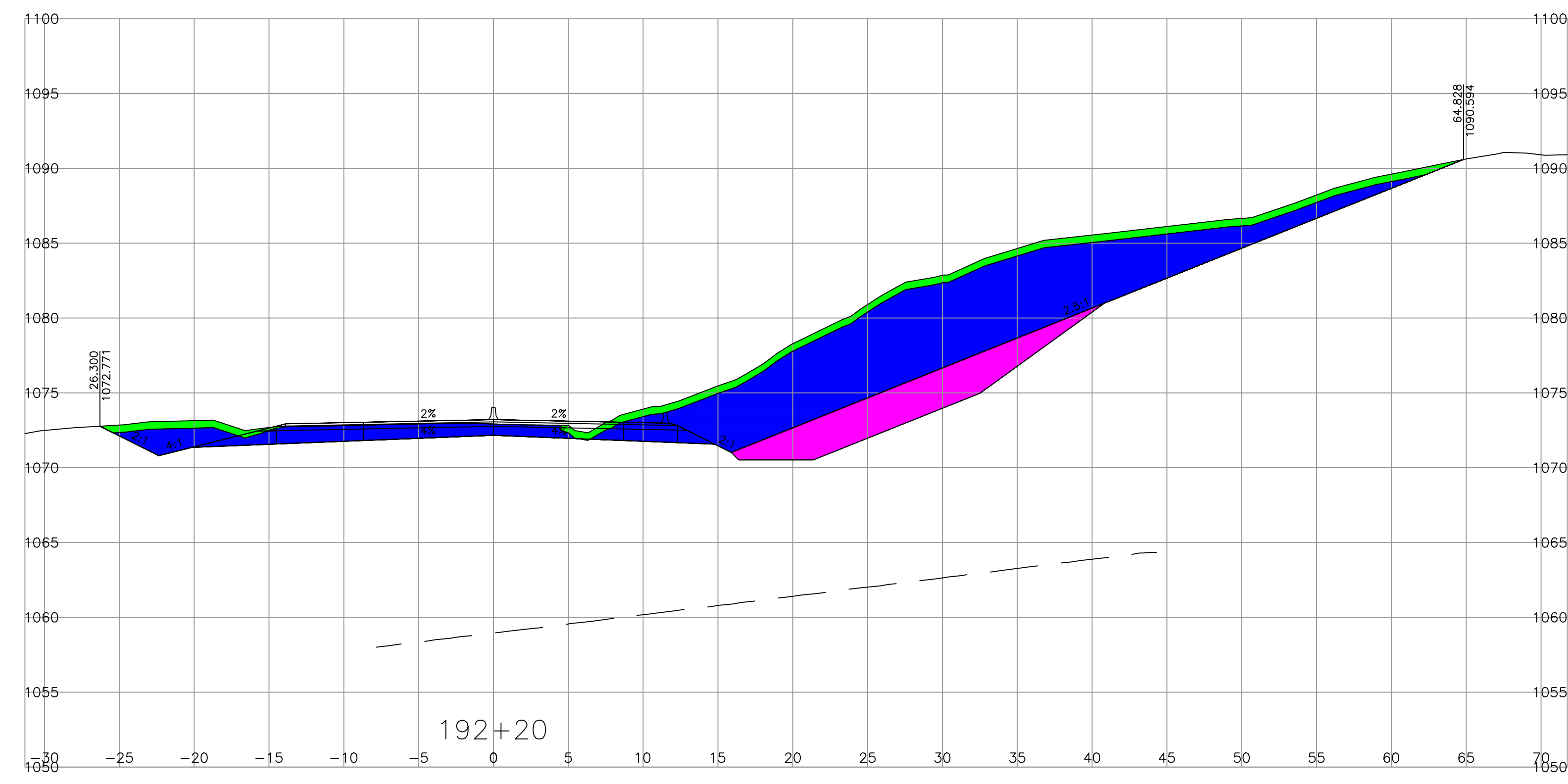
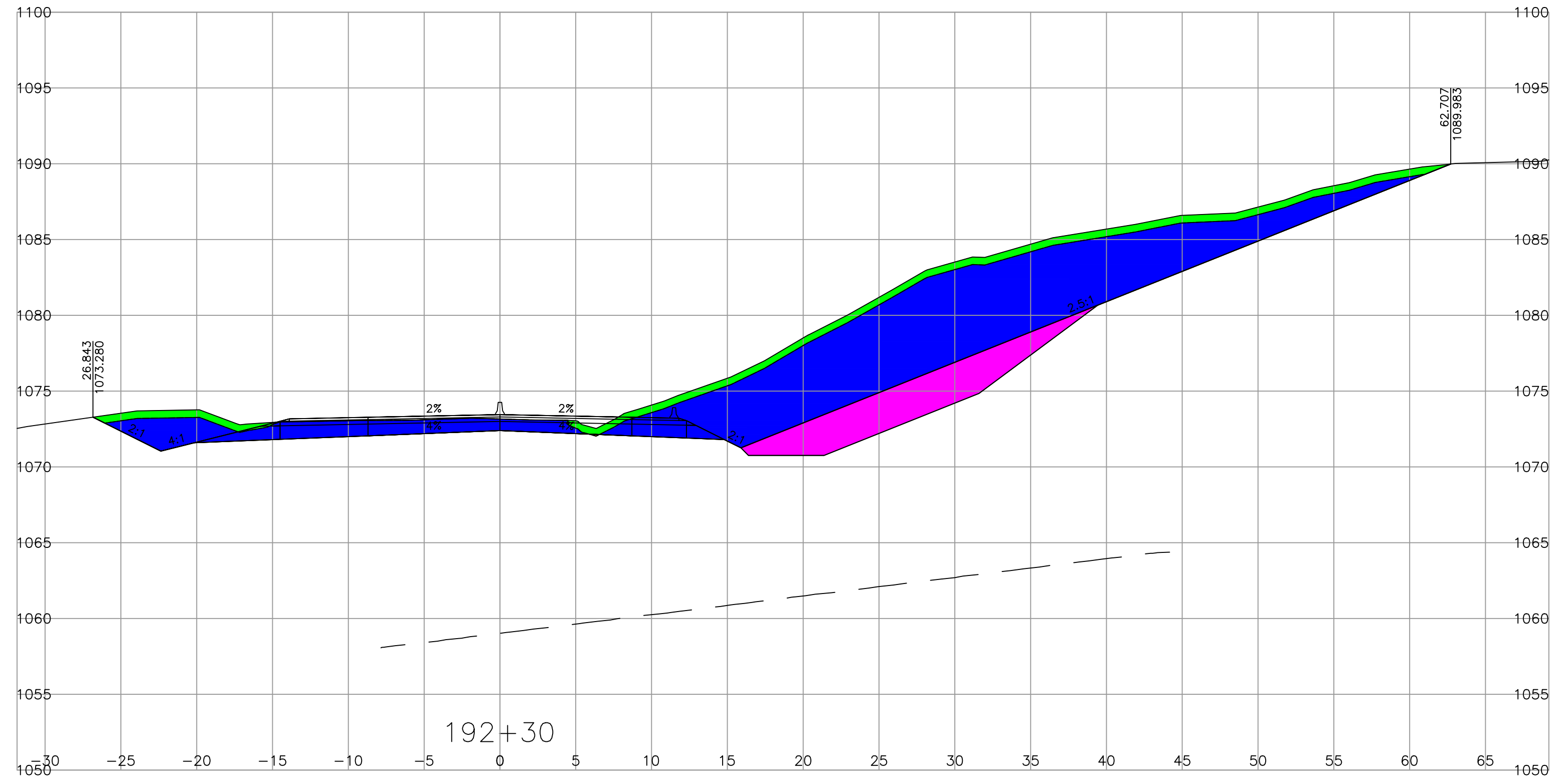
DESIGNED: D. VAGT	DATE: 2023-11-20
QUALITY CONTROL:	DATE:
QUALITY ASSURANCE:	DATE:
DRAWN: D. VAGT	DATE: 2023-11-20

SENIOR DESIGNER: _____
DATE: _____

CROSS SECTIONS
TRANS CANADA HIGHWAY
SELKIRK MOUNTAIN 4 LANING

FILE NUMBER	PROJECT NUMBER	REG	DRAWING NUMBER	REV
	24583-0000	2	R2-1041-XS68	

PLOT DATE: 2024/01/05 C:\Civil 3D Projects\Hwy 1_Selkirk Mountain 4-Laning_2018_(24583)\00-C3D-4 Laning\DesignModel\03_Corridors\L100A1SECT1.dwg



LEGEND

STRIPPING	█
TYPE-A EXCAVATION	█
TYPE-D EXCAVATION	█
TYPE-D EMBANKMENT	█
ROCK BLANKET EXCAVATION	█

SCALE 0 2 1:250 12m

CAD FILENAME: L100A1SECT1
PLOT DATE: 2024-01-05

REV	DATE	REVISIONS	NAME

BRITISH COLUMBIA MINISTRY OF TRANSPORTATION AND INFRASTRUCTURE
SOUTHERN INTERIOR REGION
HIGHWAY ENGINEERING AND GEOMATICS

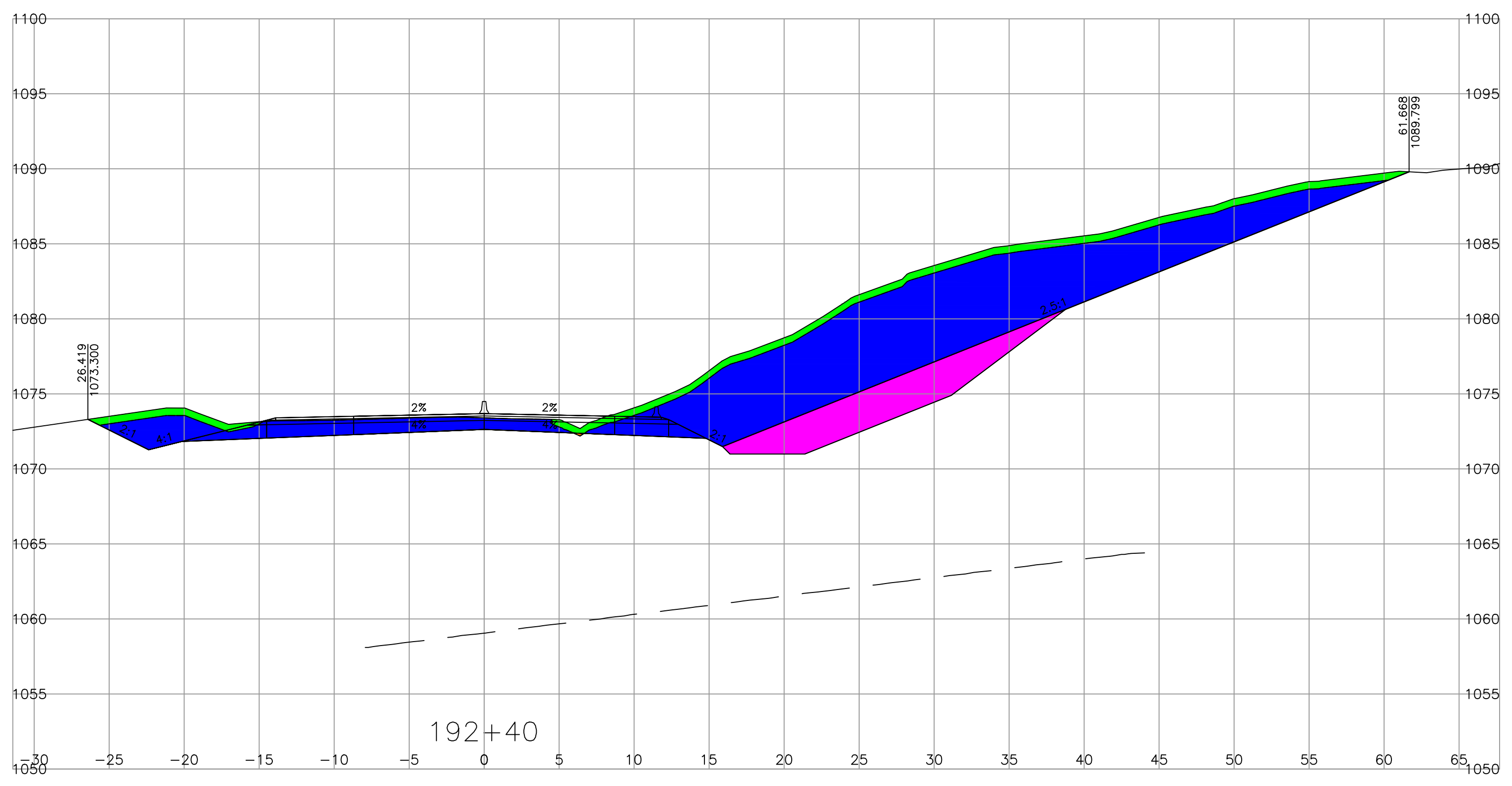
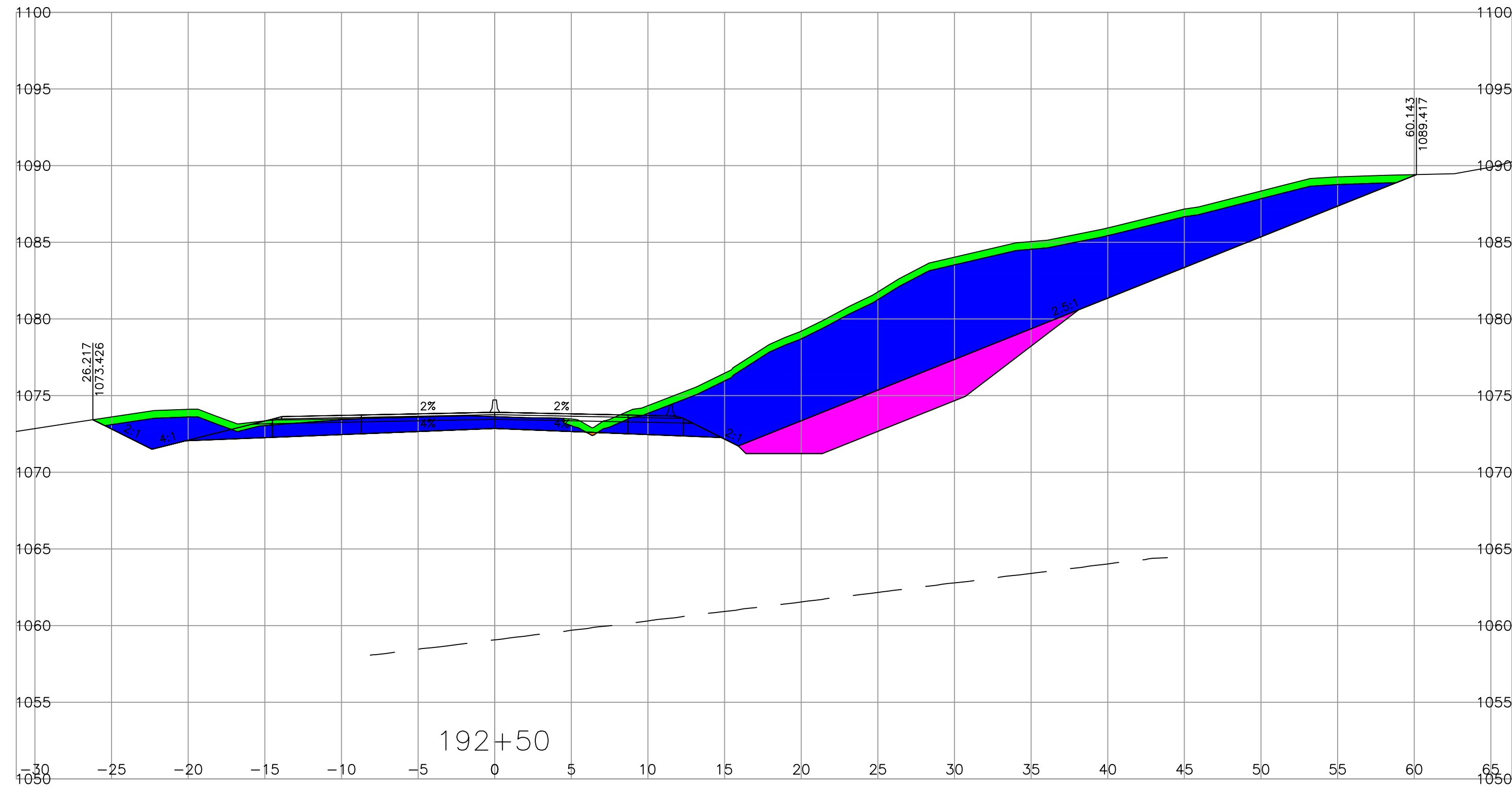
DESIGNED: D. VAGT DATE: 2023-11-20
QUALITY CONTROL: DATE: _____
QUALITY ASSURANCE: DATE: _____
DRAWN: D. VAGT DATE: 2023-11-20

SENIOR DESIGNER: _____
DATE: _____

CROSS SECTIONS
TRANS CANADA HIGHWAY
SELKIRK MOUNTAIN 4 LANING

FILE NUMBER	PROJECT NUMBER	REG	DRAWING NUMBER	REV
	24583-0000	2	R2-1041-XS69	

PLOT DATE: 2024/01/05 C:\Civil 3D Projects\Hwy 1_Selkirk Mountain 4-Laning_2018_(24583)\00-C3D-4 Laning\DesignModel\03_Corridors\L100A1SECT1.dwg



LEGEND

STRIPPING	█
TYPE-A EXCAVATION	█
TYPE-D EXCAVATION	█
TYPE-D EMBANKMENT	█
ROCK BLANKET EXCAVATION	█

SCALE 0 2 1:250 12m

CAD FILENAME L100A1SECT1
PLOT DATE 2024-01-05

REV	DATE	REVISIONS	NAME

BRITISH COLUMBIA MINISTRY OF TRANSPORTATION AND INFRASTRUCTURE
SOUTHERN INTERIOR REGION
HIGHWAY ENGINEERING AND GEOMATICS

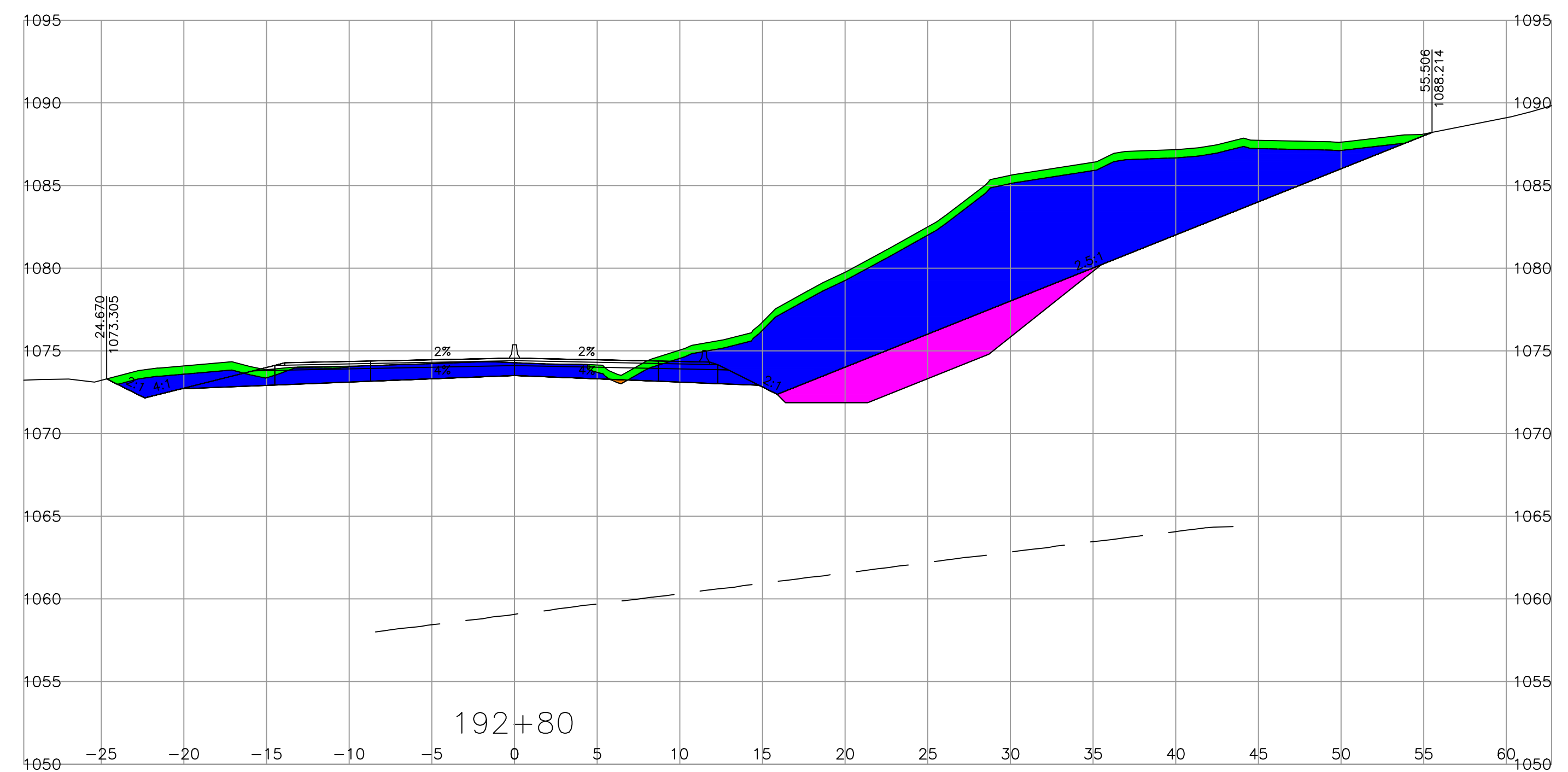
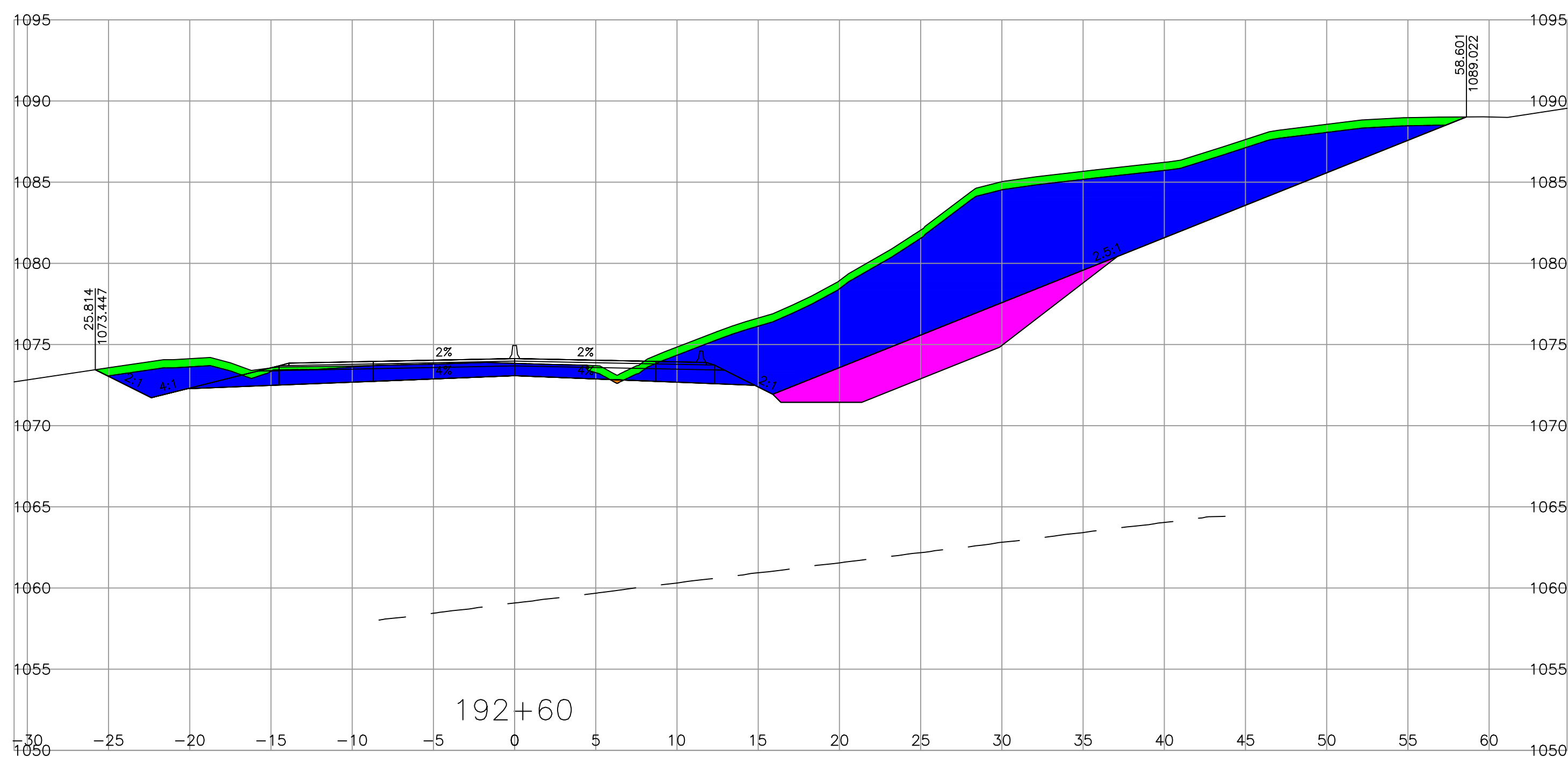
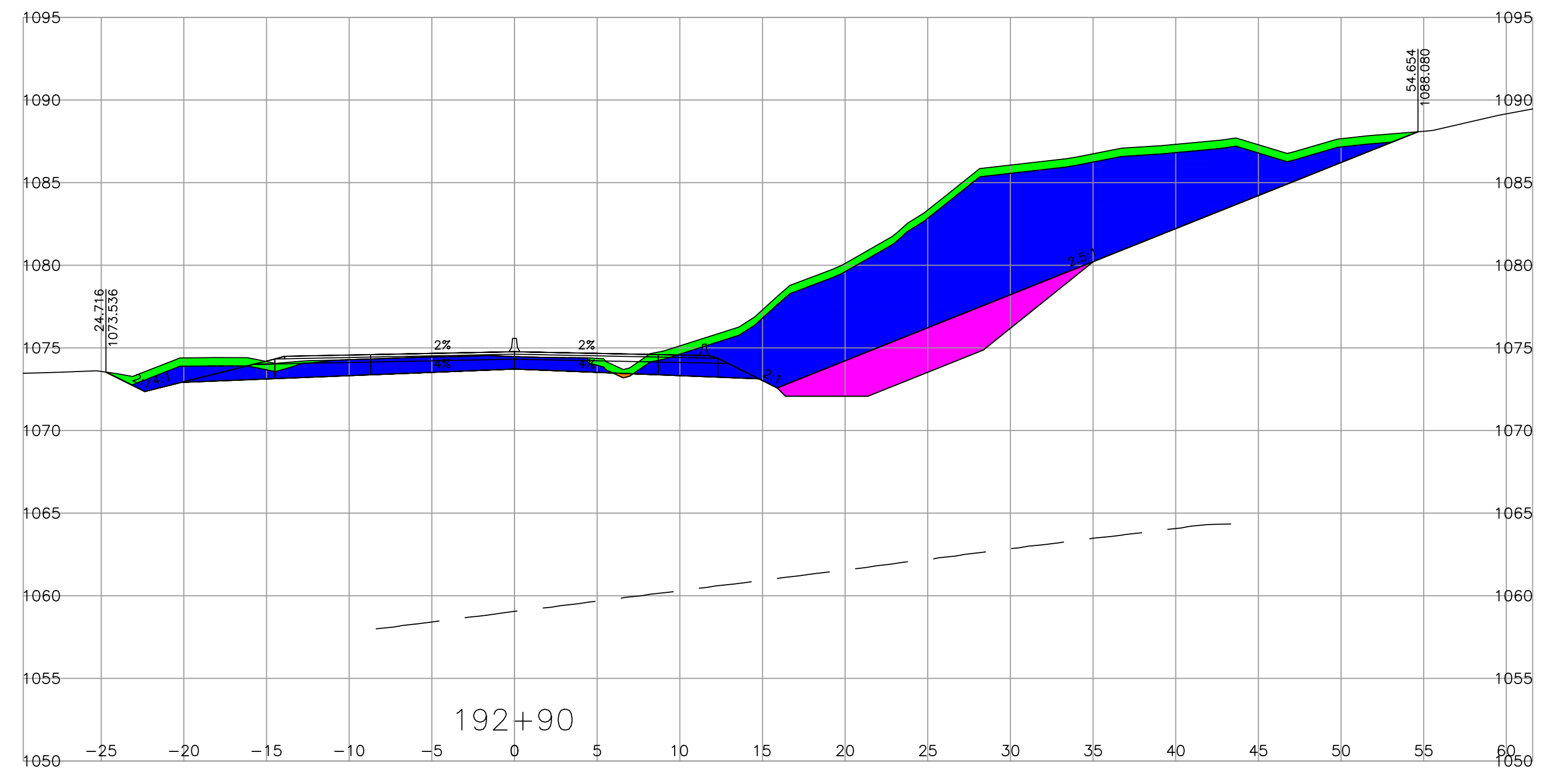
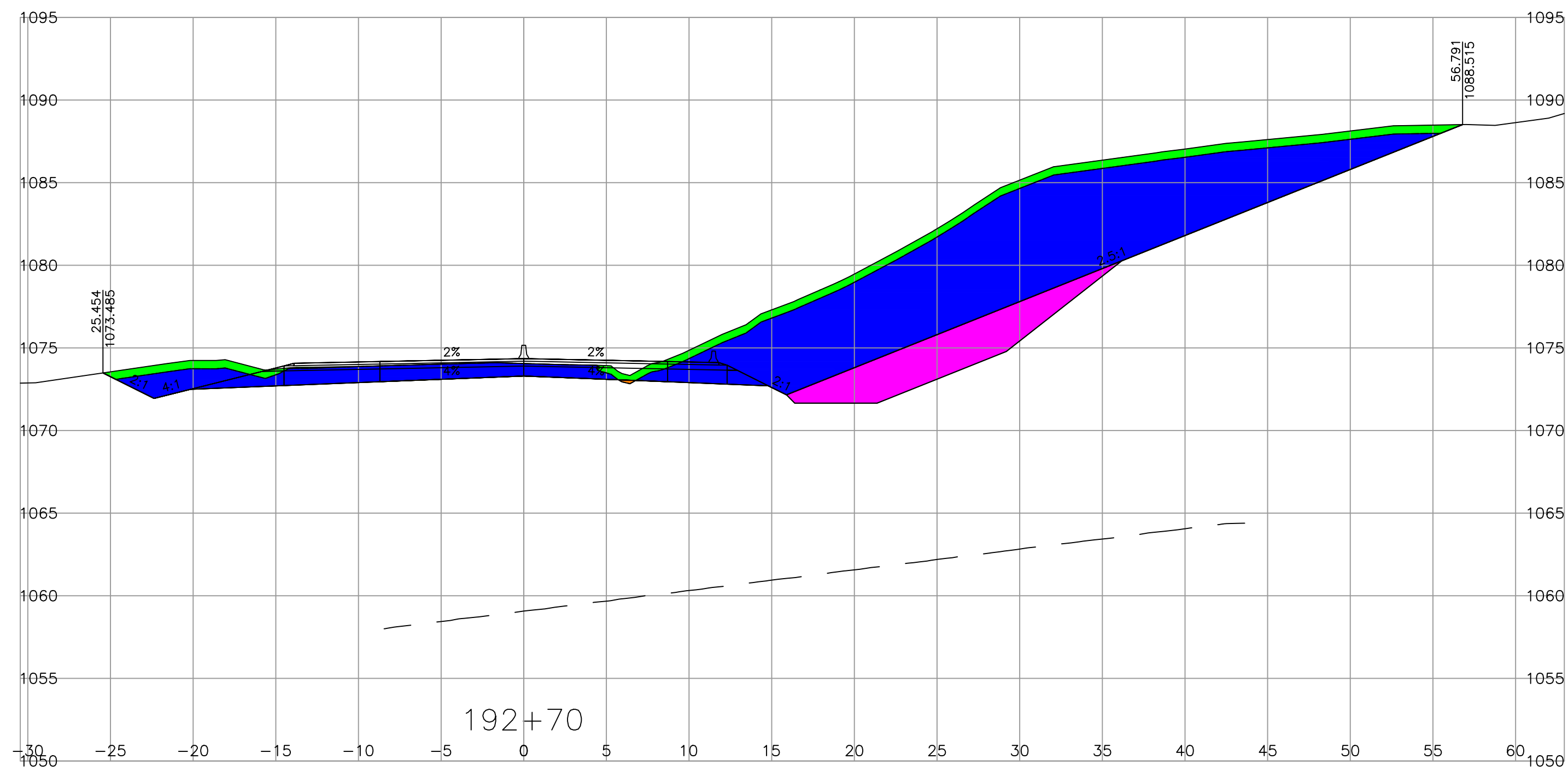
DESIGNED D. VAGT DATE 2023-11-20
QUALITY CONTROL _____ DATE _____
QUALITY ASSURANCE _____ DATE _____
DRAWN D. VAGT DATE 2023-11-20

SENIOR DESIGNER _____
DATE _____

CROSS SECTIONS
TRANS CANADA HIGHWAY
SELKIRK MOUNTAIN 4 LANING

FILE NUMBER	PROJECT NUMBER	REG	DRAWING NUMBER	REV
	24583-0000	2	R2-1041-XS70	

PLOT DATE: 2024/01/05 C:\Civil 3D Projects\Hwy 1_Selkirk Mountain 4-Laning_2018_(24583)\00-C3D-4 Laning\DesignModel\03_Corridors\L100A1SECT1.dwg



LEGEND

STRIPPING	█
TYPE-A EXCAVATION	█
TYPE-D EXCAVATION	█
TYPE-D EMBANKMENT	█
ROCK BLANKET EXCAVATION	█

SCALE 0 2 1:250 12m

CAD FILENAME: L100A1SECT1
PLOT DATE: 2024-01-05

REV	DATE	REVISIONS	NAME

BRITISH COLUMBIA MINISTRY OF TRANSPORTATION AND INFRASTRUCTURE
SOUTHERN INTERIOR REGION
HIGHWAY ENGINEERING AND GEOMATICS

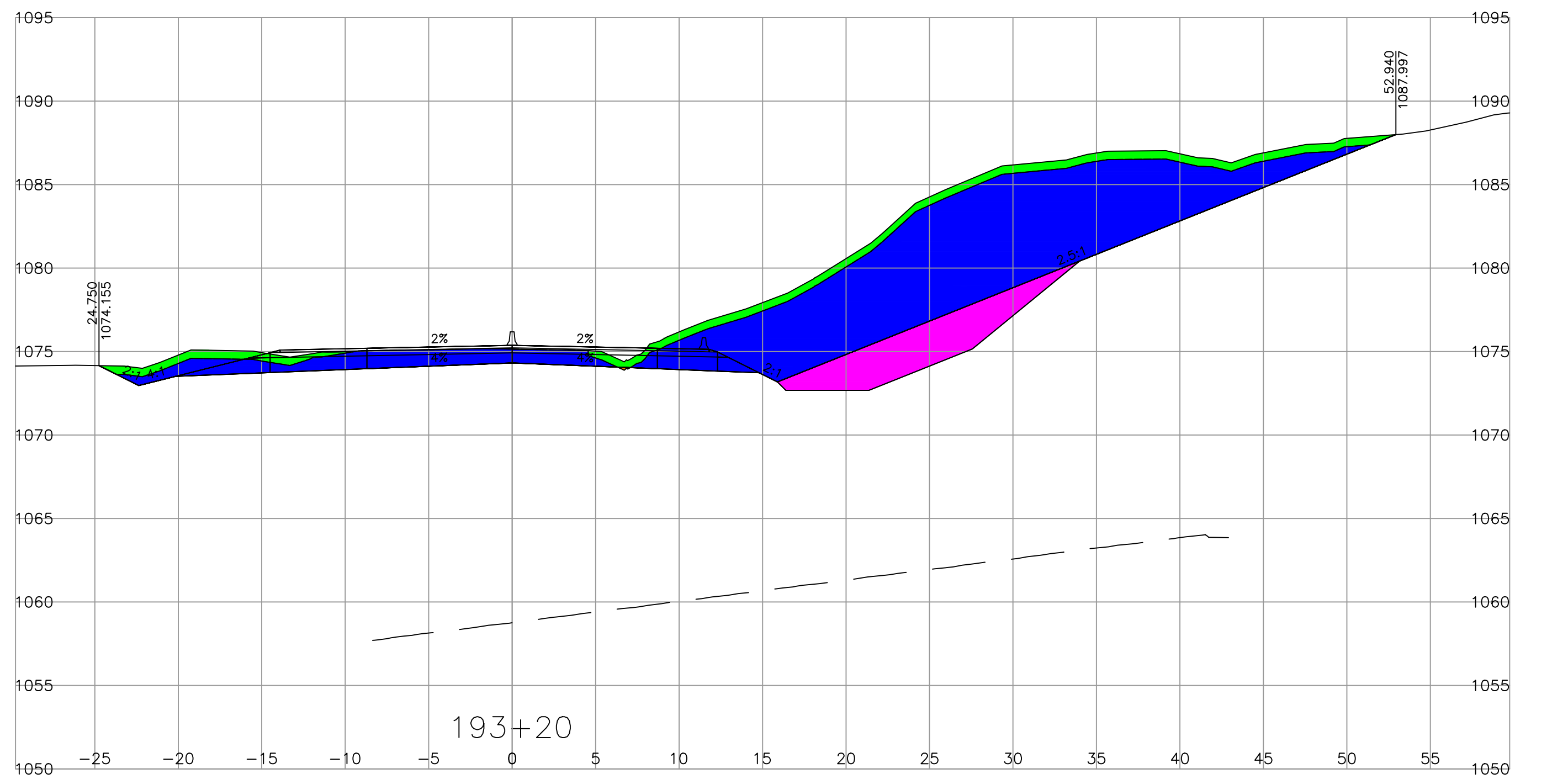
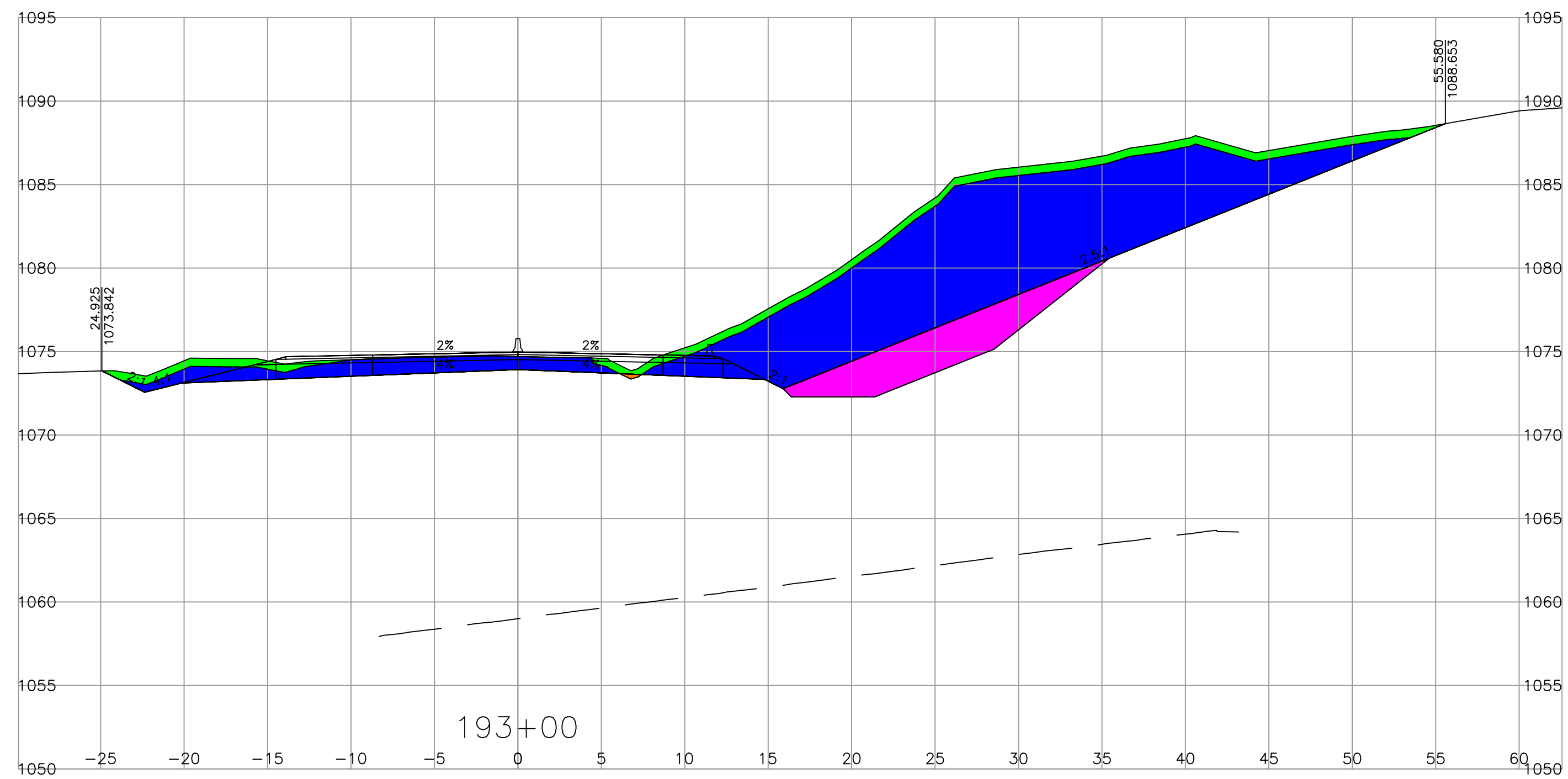
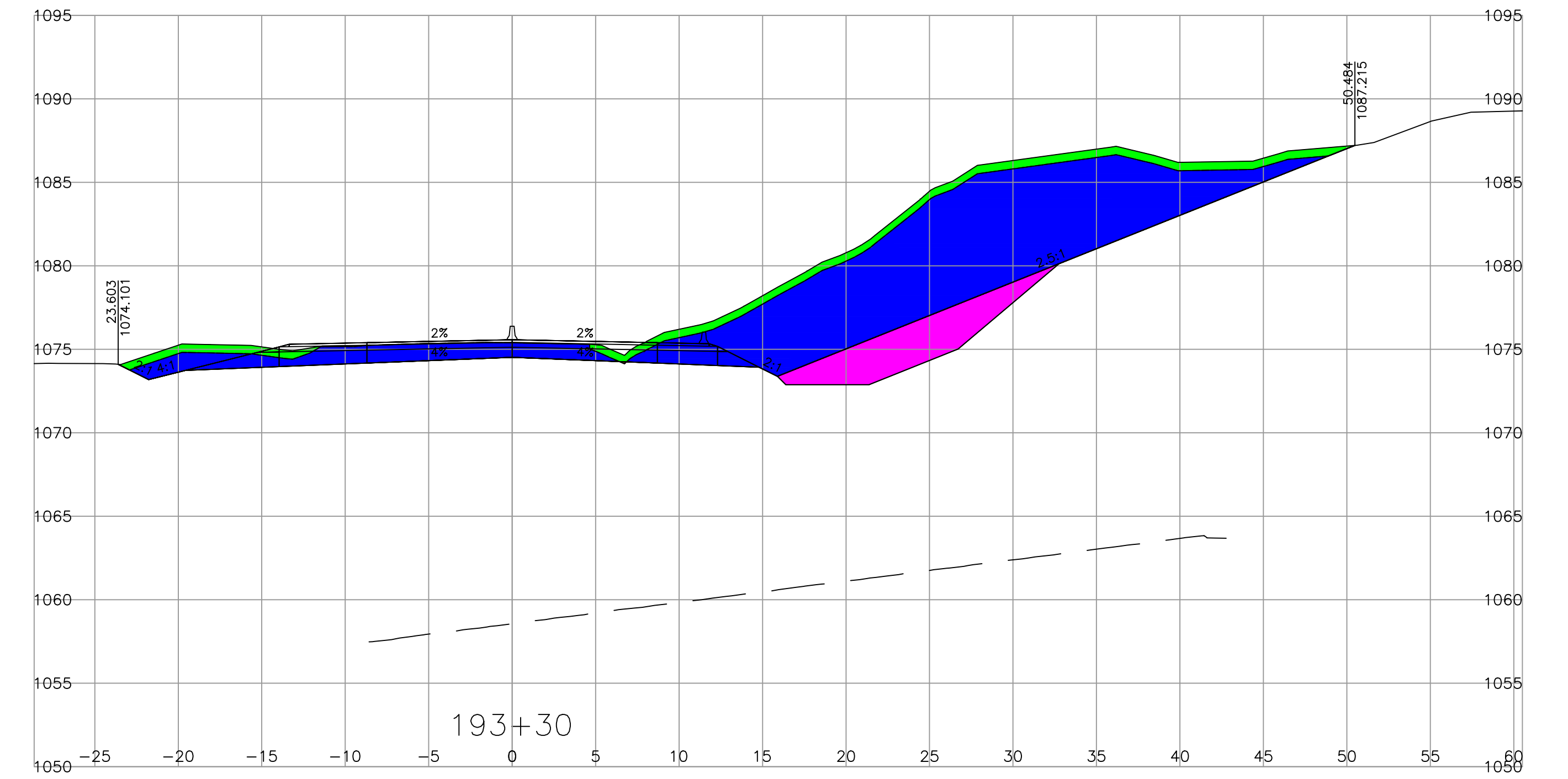
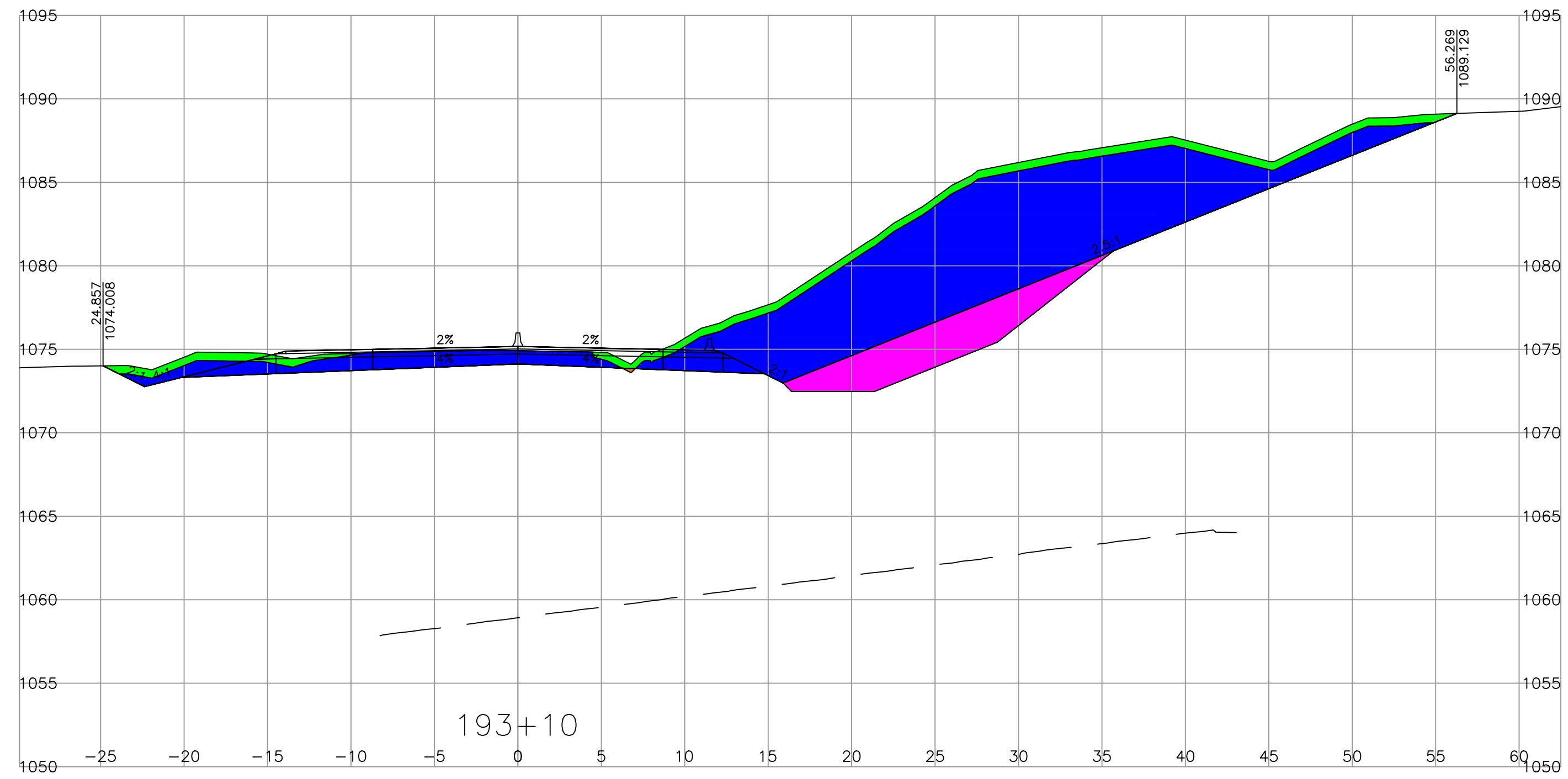
DESIGNED: D. VAGT DATE: 2023-11-20
QUALITY CONTROL: DATE:
QUALITY ASSURANCE: DATE:
DRAWN: D. VAGT DATE: 2023-11-20

SENIOR DESIGNER: _____
DATE: _____

CROSS SECTIONS
TRANS CANADA HIGHWAY
SELKIRK MOUNTAIN 4 LANING

FILE NUMBER	PROJECT NUMBER	REG	DRAWING NUMBER	REV
	24583-0000	2	R2-1041-XS71	

PLOT DATE: 2024/01/05 C:\Civil 3D Projects\Hwy 1_Selkirk Mountain 4_Laning_2018_(24583)\00-C3D-4_Laning\DesignModel\03_Corridors\L100A1SECT1.dwg




LEGEND

STRIPPING	█
TYPE-A EXCAVATION	█
TYPE-D EXCAVATION	█
TYPE-D EMBANKMENT	█
ROCK BLANKET EXCAVATION	█

SCALE		0 2 1:250 12m	
REV	DATE	REVISIONS	NAME

CAD FILENAME: L100A1SECT1
PLOT DATE: 2024-01-05



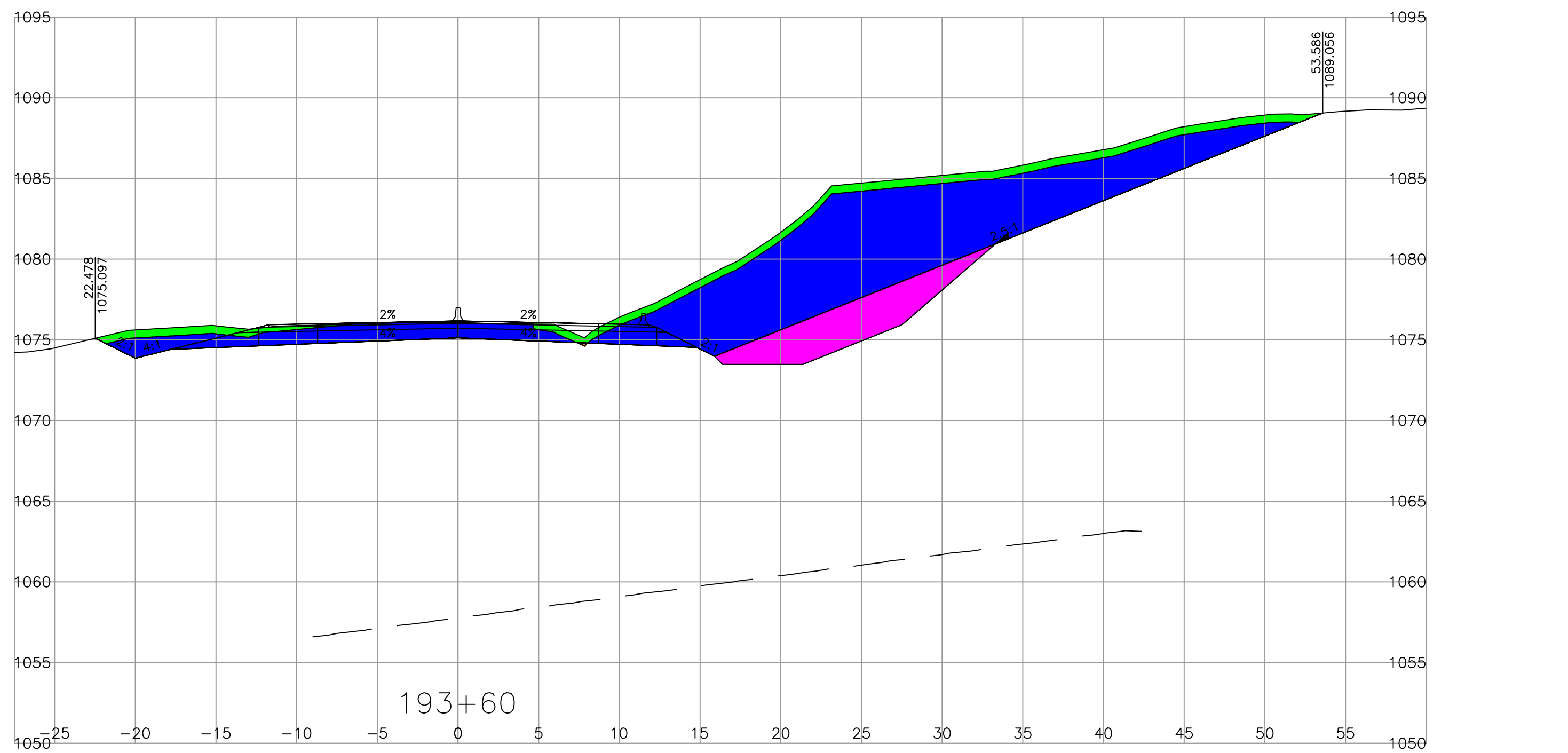
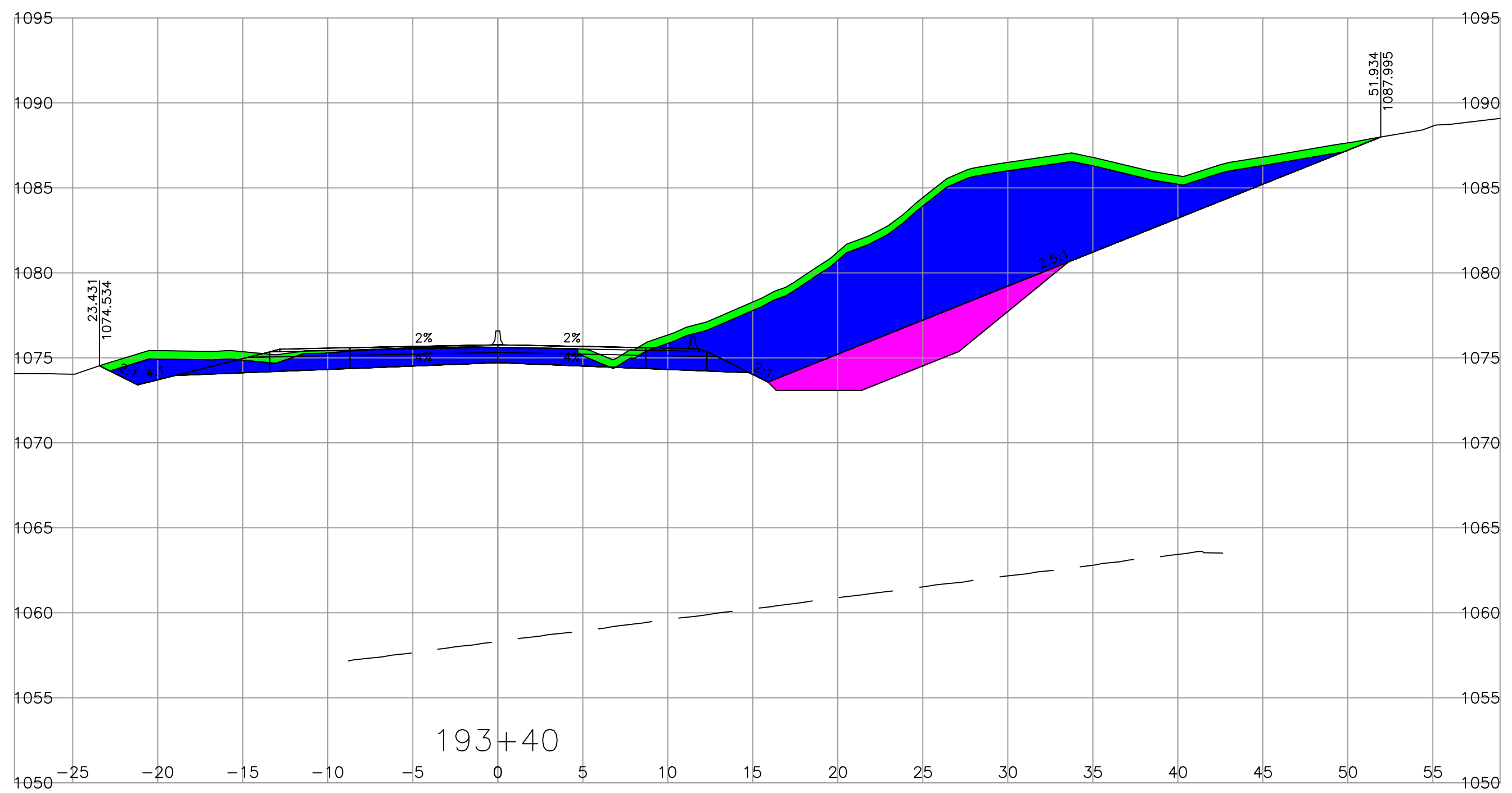
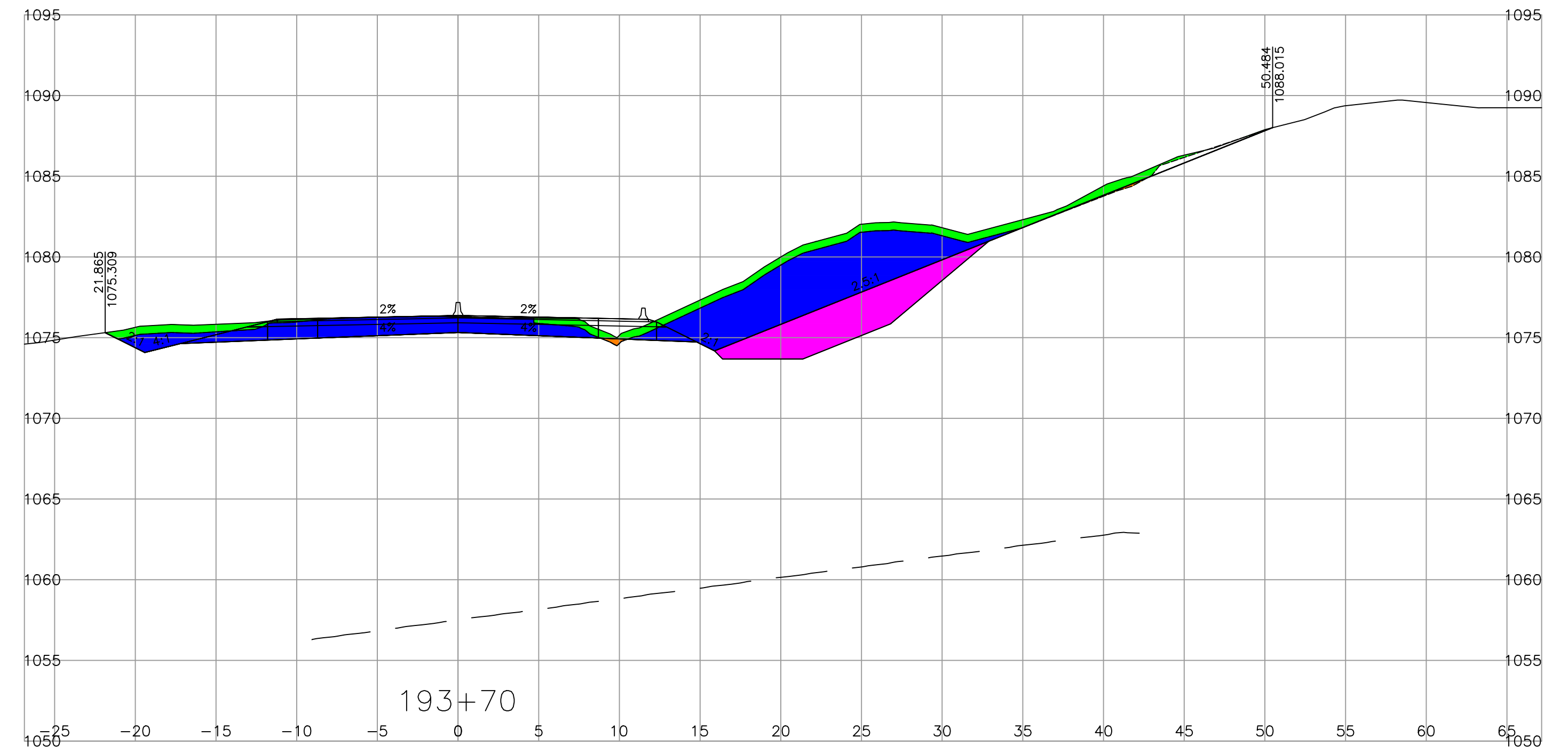
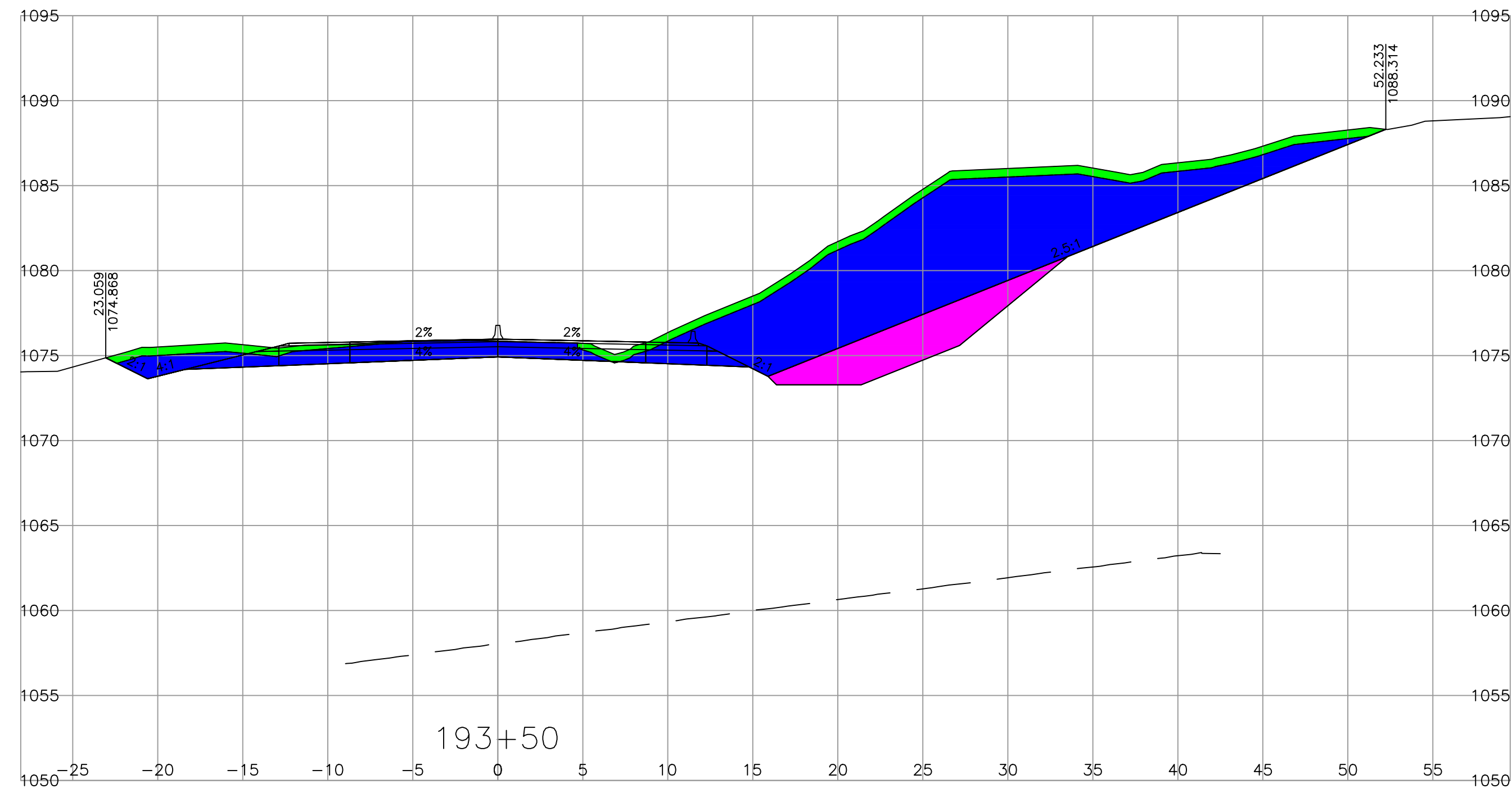
BRITISH COLUMBIA
MINISTRY OF TRANSPORTATION AND INFRASTRUCTURE
SOUTHERN INTERIOR REGION
HIGHWAY ENGINEERING AND GEOMATICS

DESIGNED: D. VAGT DATE: 2023-11-20
QUALITY CONTROL: DATE: _____
QUALITY ASSURANCE: DATE: _____
DRAWN: D. VAGT DATE: 2023-11-20

SENIOR DESIGNER: _____
DATE: _____

CROSS SECTIONS				
TRANS CANADA HIGHWAY SELKIRK MOUNTAIN 4 LANING				
FILE NUMBER	PROJECT NUMBER	REG	DRAWING NUMBER	REV
	24583-0000	2	R2-1041-XS72	

PLOT DATE: 2024/01/05 C:\Civil 3D Projects\Hwy 1_Selkirk Mountain 4-Laning_2018_(24583)\00-C3D-4_Laning\DesignModel\03_Corridors\L100A1SECT1.dwg




LEGEND

STRIPPING	█
TYPE-A EXCAVATION	█
TYPE-D EXCAVATION	█
TYPE-D EMBANKMENT	█
ROCK BLANKET EXCAVATION	█

SCALE		0 2 1:250 12m	
REV	DATE	REVISIONS	NAME

CAD FILENAME: L100A1SECT1
PLOT DATE: 2024-01-05



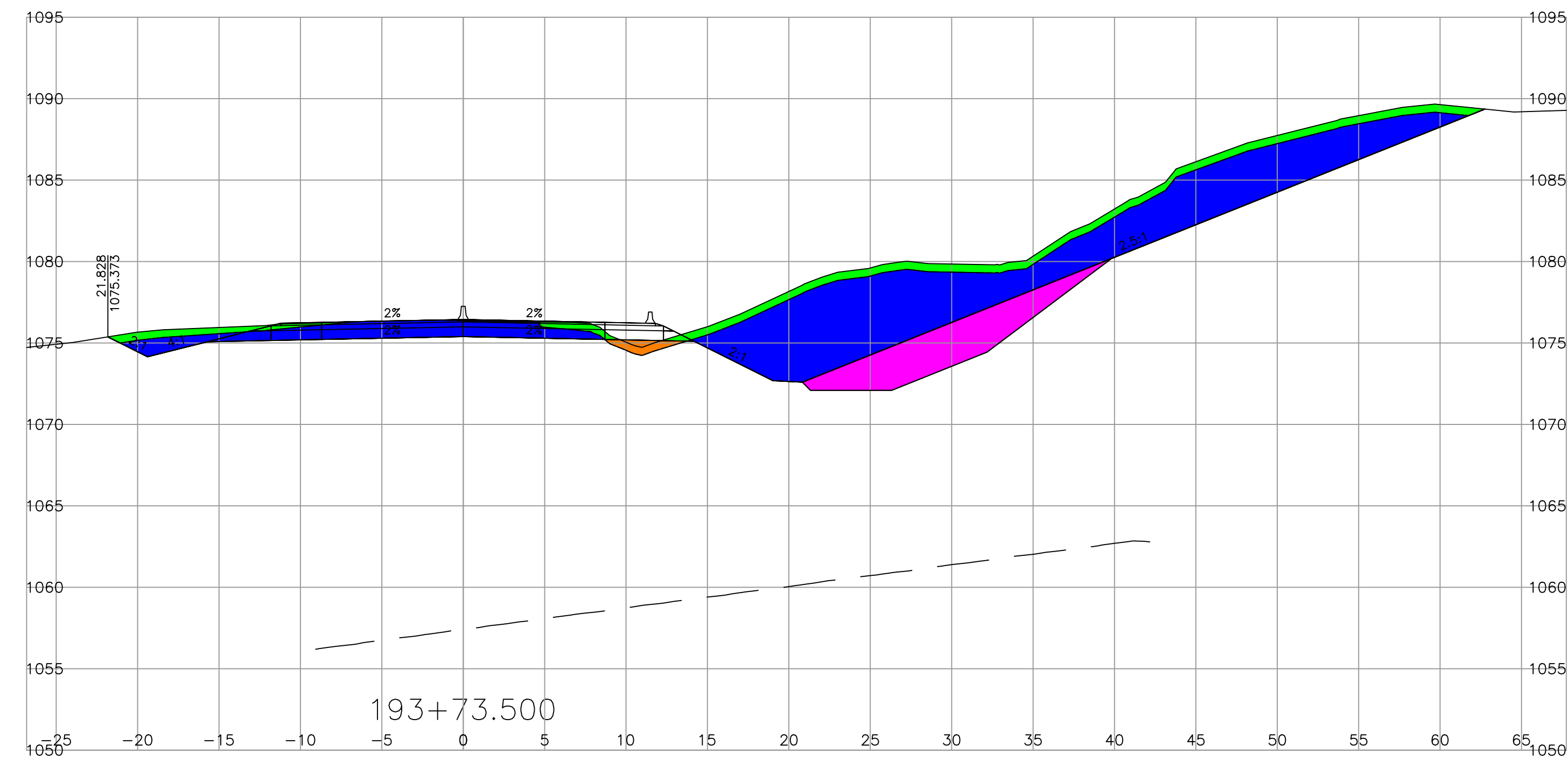
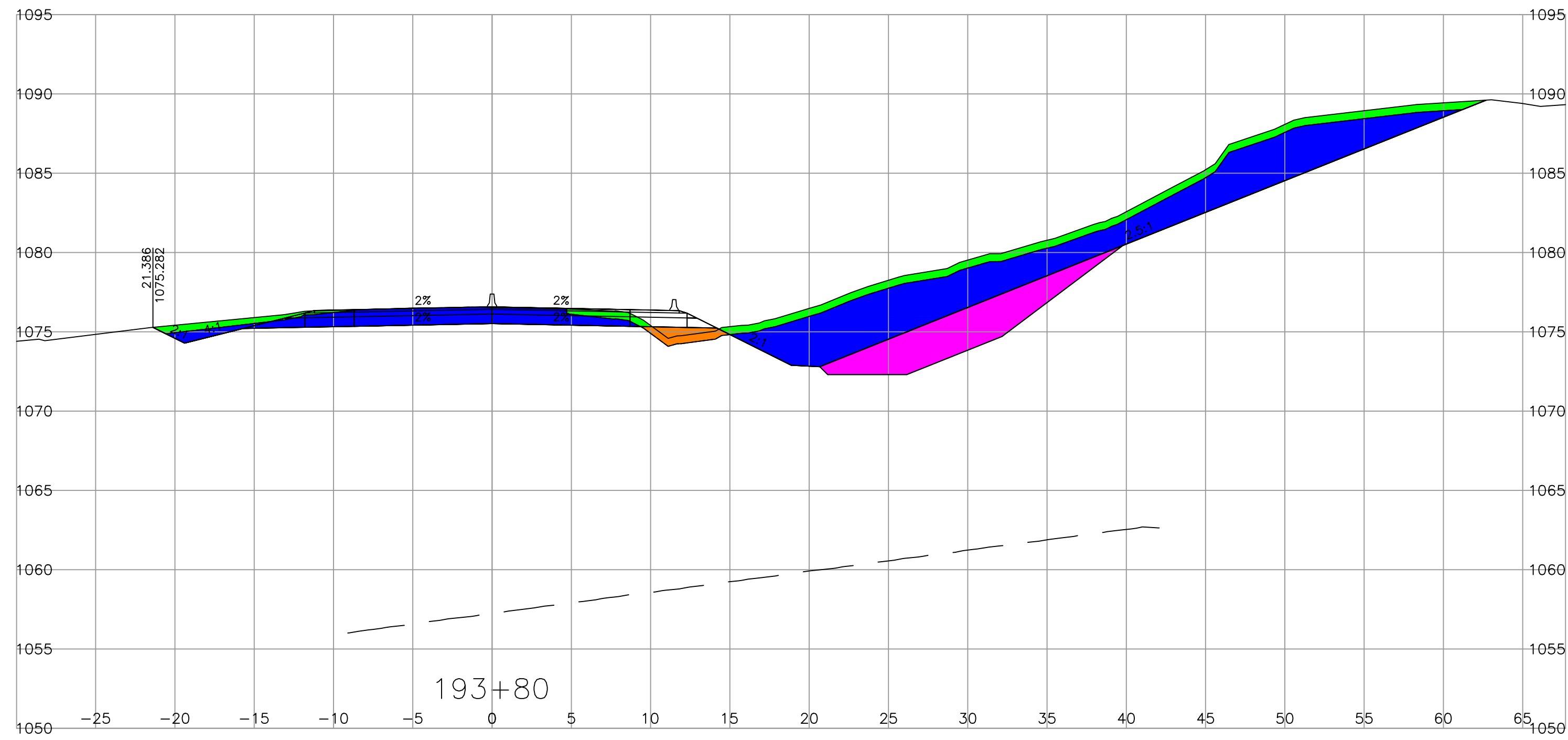
BRITISH COLUMBIA
MINISTRY OF TRANSPORTATION AND INFRASTRUCTURE
SOUTHERN INTERIOR REGION
HIGHWAY ENGINEERING AND GEOMATICS

DESIGNED: D. VAGT DATE: 2023-11-20
QUALITY CONTROL: DATE:
QUALITY ASSURANCE: DATE:
DRAWN: D. VAGT DATE: 2023-11-20

SENIOR DESIGNER: _____
DATE: _____

CROSS SECTIONS			
TRANS CANADA HIGHWAY SELKIRK MOUNTAIN 4 LANING			
FILE NUMBER	PROJECT NUMBER	REG	DRAWING NUMBER
	24583-0000	2	R2-1041-XS73
			REV

PLOT DATE: 2024/01/05 C:\Civil 3D Projects\Hwy 1_Selkirk Mountain 4-Laning_2018_(24583)\00-C3D-4_Laning\DesignModel\03_Corridors\L100A1SECT1.dwg



LEGEND

STRIPPING	
TYPE-A EXCAVATION	
TYPE-D EXCAVATION	
TYPE-D EMBANKMENT	
ROCK BLANKET EXCAVATION	

SCALE

CAD FILENAME: L100A1SECT1
PLOT DATE: 2024-01-05

REV	DATE	REVISIONS	NAME

BRITISH COLUMBIA
MINISTRY OF TRANSPORTATION AND INFRASTRUCTURE
SOUTHERN INTERIOR REGION
HIGHWAY ENGINEERING AND GEOMATICS

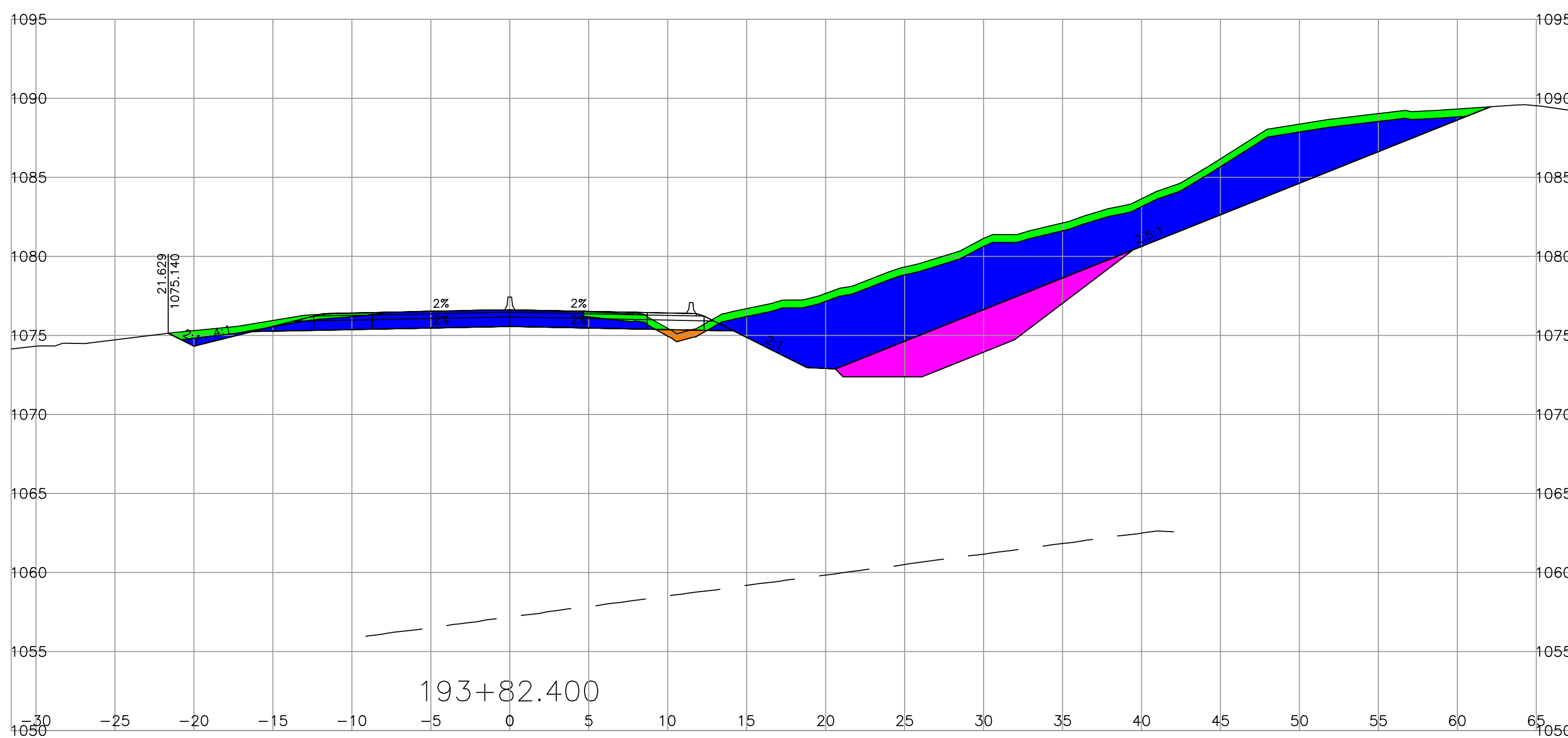
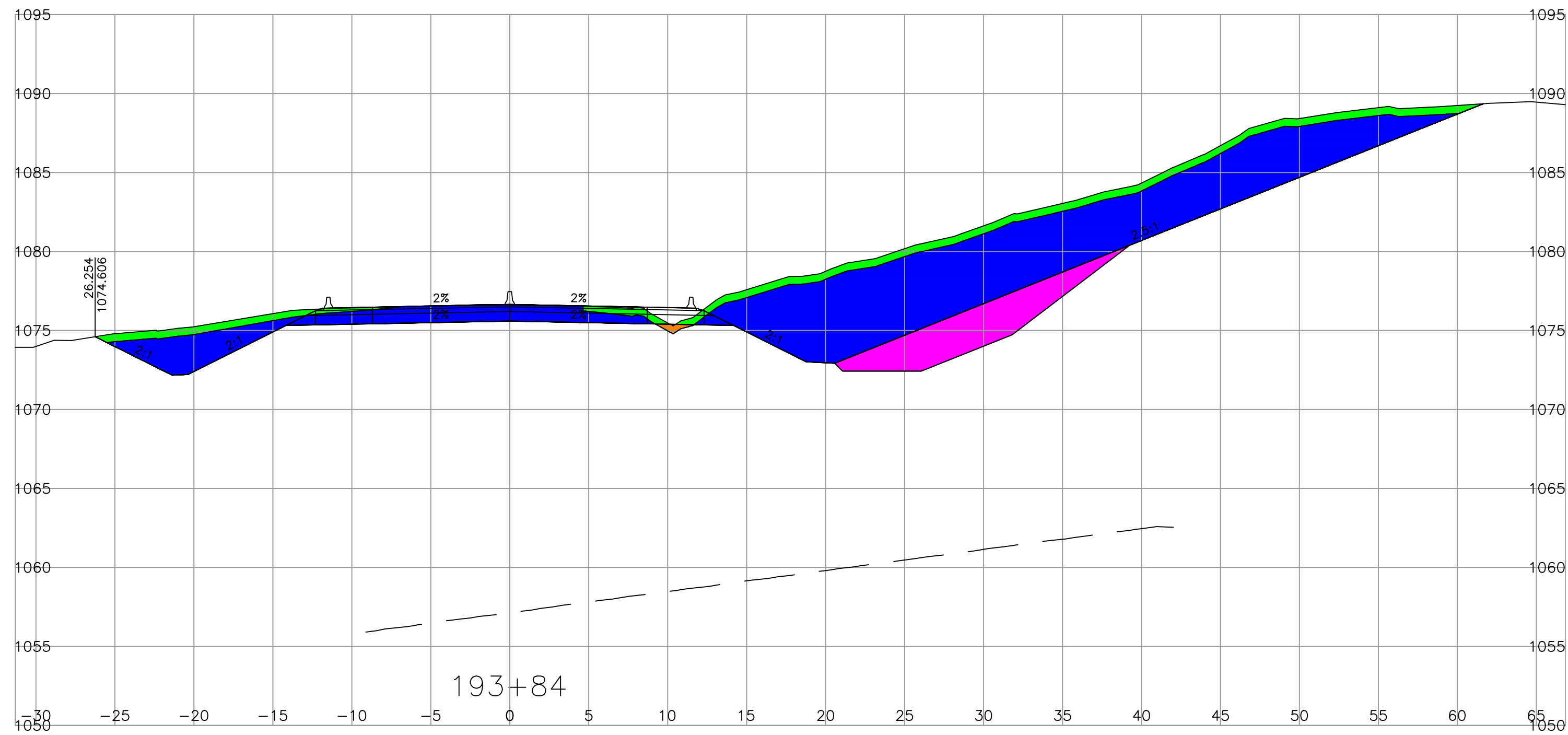
DESIGNED: D. VAGT DATE: 2023-11-20
QUALITY CONTROL: DATE: _____
QUALITY ASSURANCE: DATE: _____
DRAWN: D. VAGT DATE: 2023-11-20

SENIOR DESIGNER: _____
DATE: _____

CROSS SECTIONS
TRANS CANADA HIGHWAY
SELKIRK MOUNTAIN 4 LANING

FILE NUMBER	PROJECT NUMBER	REG	DRAWING NUMBER	REV
	24583-0000	2	R2-1041-XS74	

PLOT DATE: 2024/01/05 C:\Civil 3D Projects\Hwy 1_Selkirk Mountain 4-Laning_2018_(24583)\00-C3D-4 Laning\DesignModel\03_Corridors\L100A1SECT1.dwg



LEGEND

STRIPPING	█
TYPE-A EXCAVATION	█
TYPE-D EXCAVATION	█
TYPE-D EMBANKMENT	█
ROCK BLANKET EXCAVATION	█

SCALE
0
2
1:250
12m

CAD FILENAME: L100A1SECT1
PLOT DATE: 2024-01-05

REV	DATE	REVISIONS	NAME

**MINISTRY OF TRANSPORTATION
AND INFRASTRUCTURE**

SOUTHERN INTERIOR REGION

HIGHWAY ENGINEERING AND GEOMATICS

DESIGNED: D. VAGT	DATE: 2023-11-20
QUALITY CONTROL:	DATE:
QUALITY ASSURANCE:	DATE:
DRAWN: D. VAGT	DATE: 2023-11-20

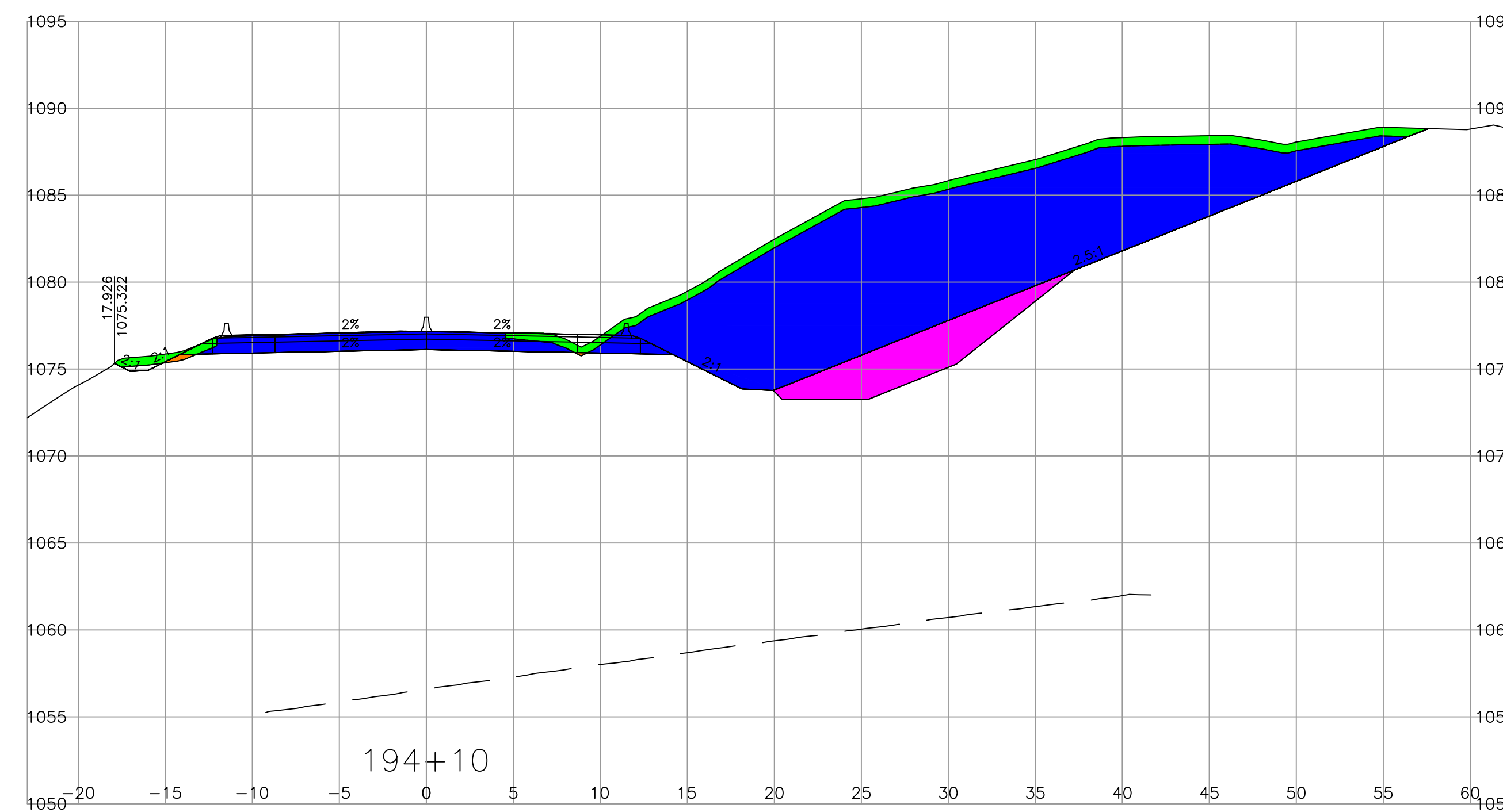
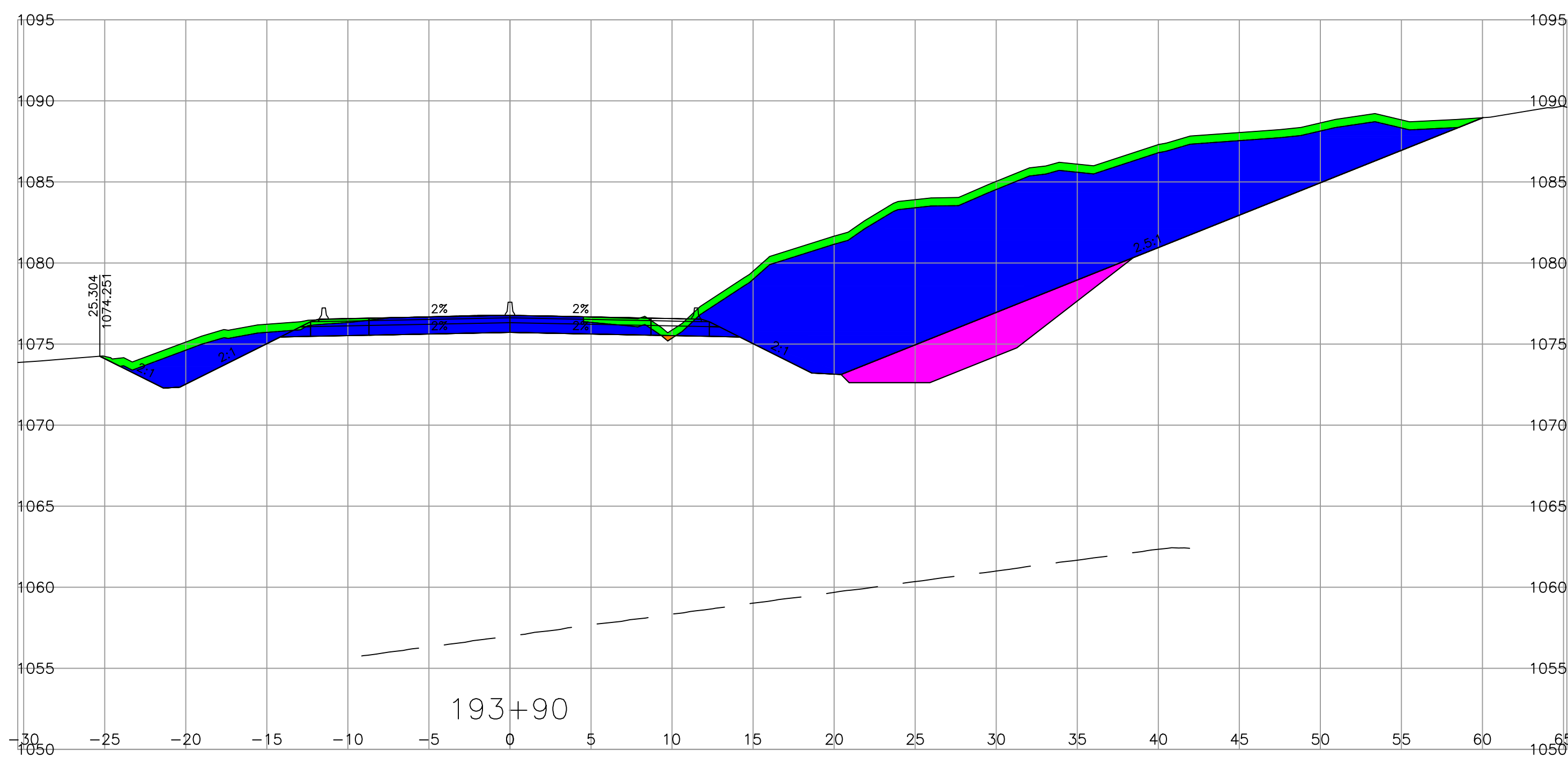
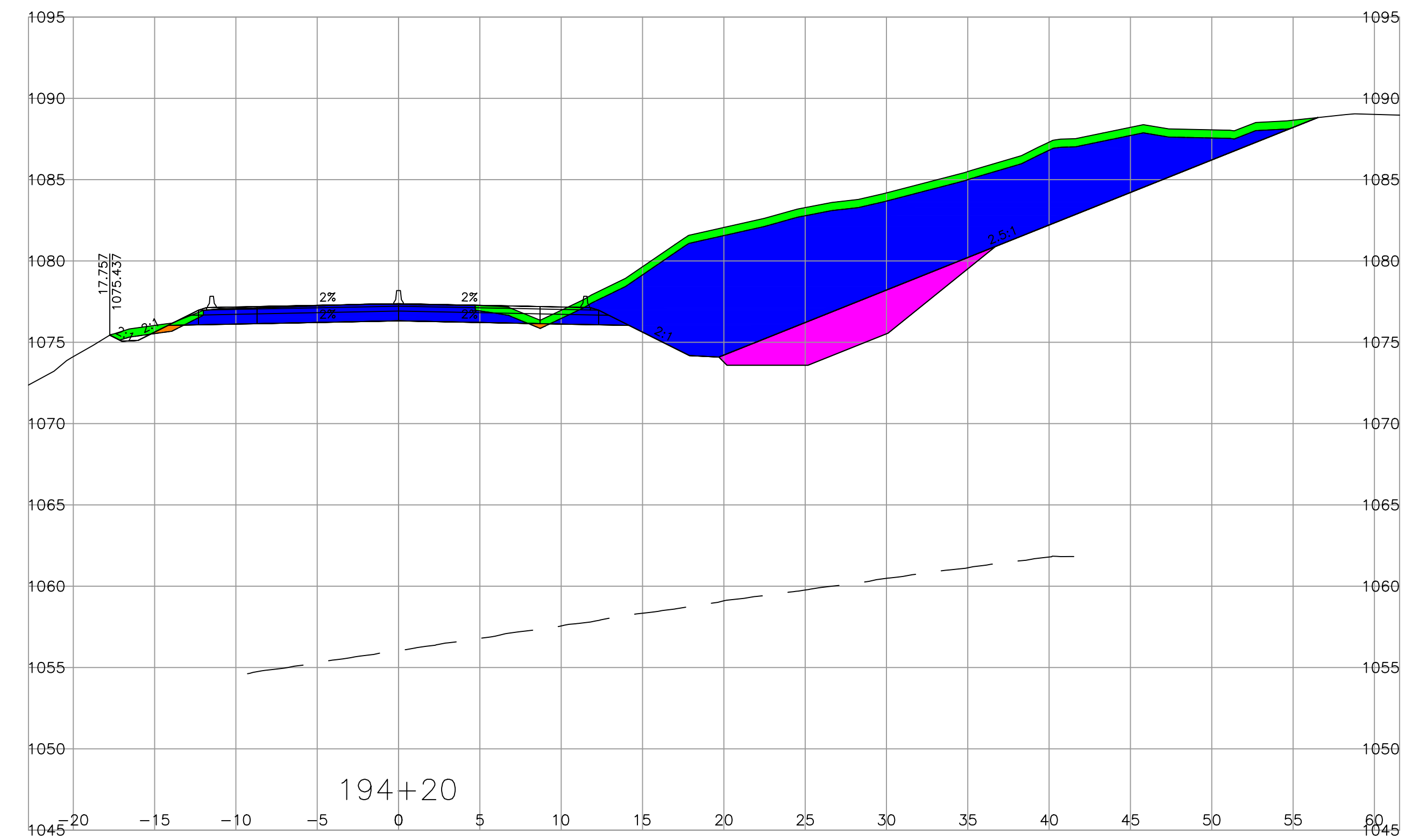
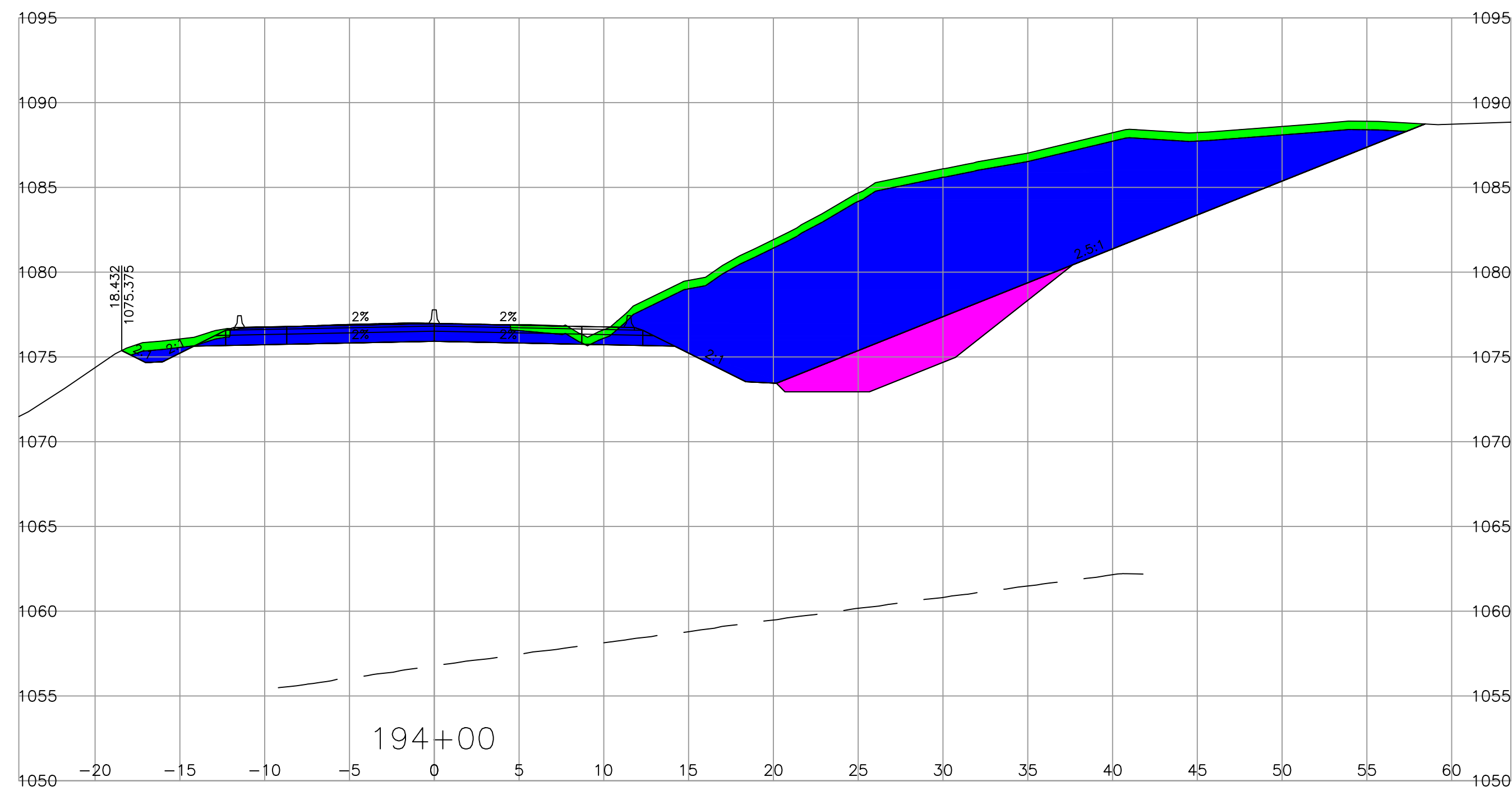
SENIOR DESIGNER: _____
DATE: _____

CROSS SECTIONS

TRANS CANADA HIGHWAY
SELKIRK MOUNTAIN 4 LANING

FILE NUMBER	PROJECT NUMBER	REG	DRAWING NUMBER	REV
	24583-0000	2	R2-1041-XS75	

PLOT DATE: 2024/01/05 C:\Civil 3D Projects\Hwy 1_Selkirk Mountain 4-Laning_2018_(24583)\00-C3D-4_Laning\DesignModel\03_Corridors\L100A1SECT1.dwg



LEGEND

STRIPPING	█
TYPE-A EXCAVATION	█
TYPE-D EXCAVATION	█
TYPE-D EMBANKMENT	█
ROCK BLANKET EXCAVATION	█

SCALE 0 2 1:250 12m

CAD FILENAME: L100A1SECT1
PLOT DATE: 2024-01-05

REV	DATE	REVISIONS	NAME

BRITISH COLUMBIA MINISTRY OF TRANSPORTATION AND INFRASTRUCTURE
SOUTHERN INTERIOR REGION
HIGHWAY ENGINEERING AND GEOMATICS

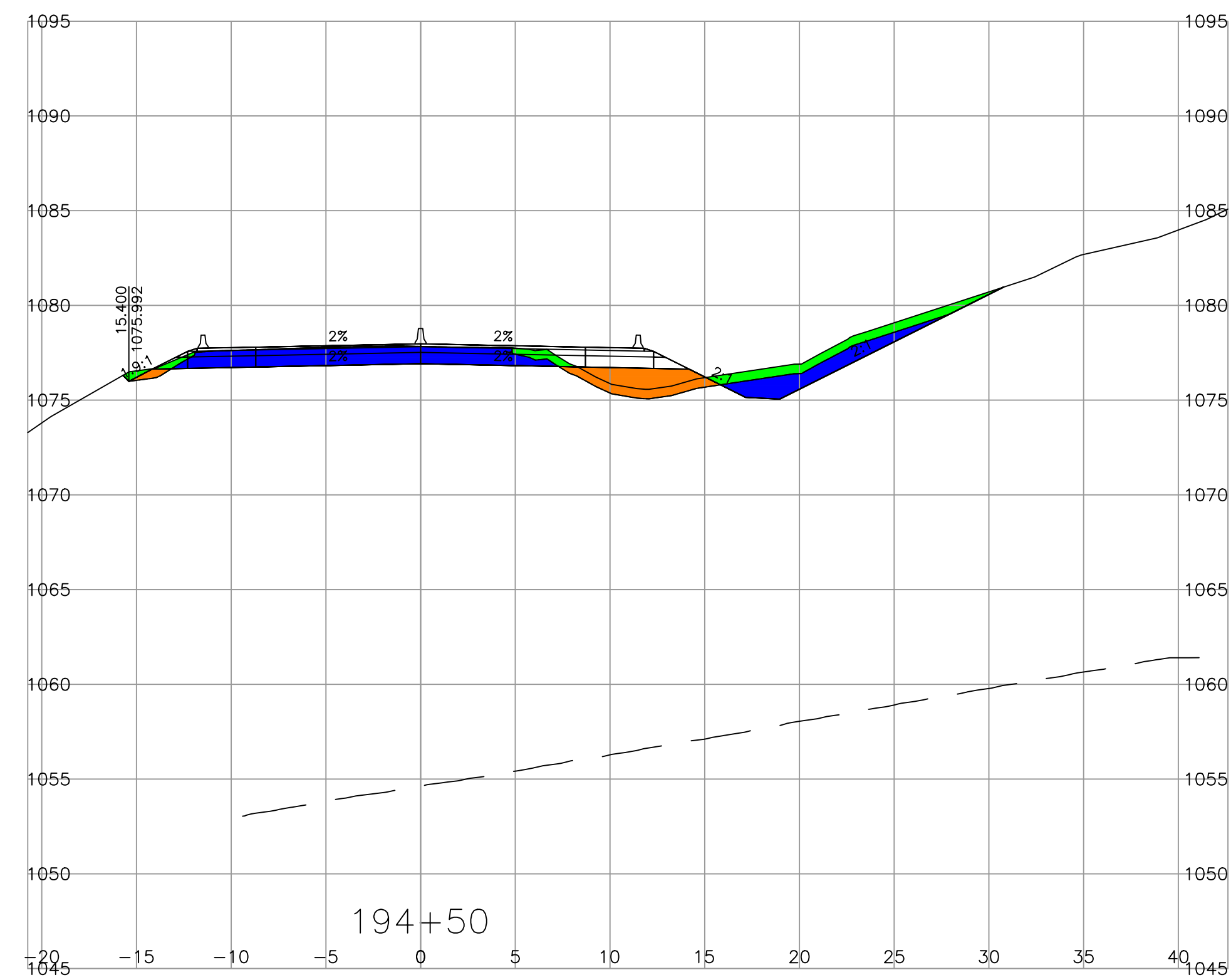
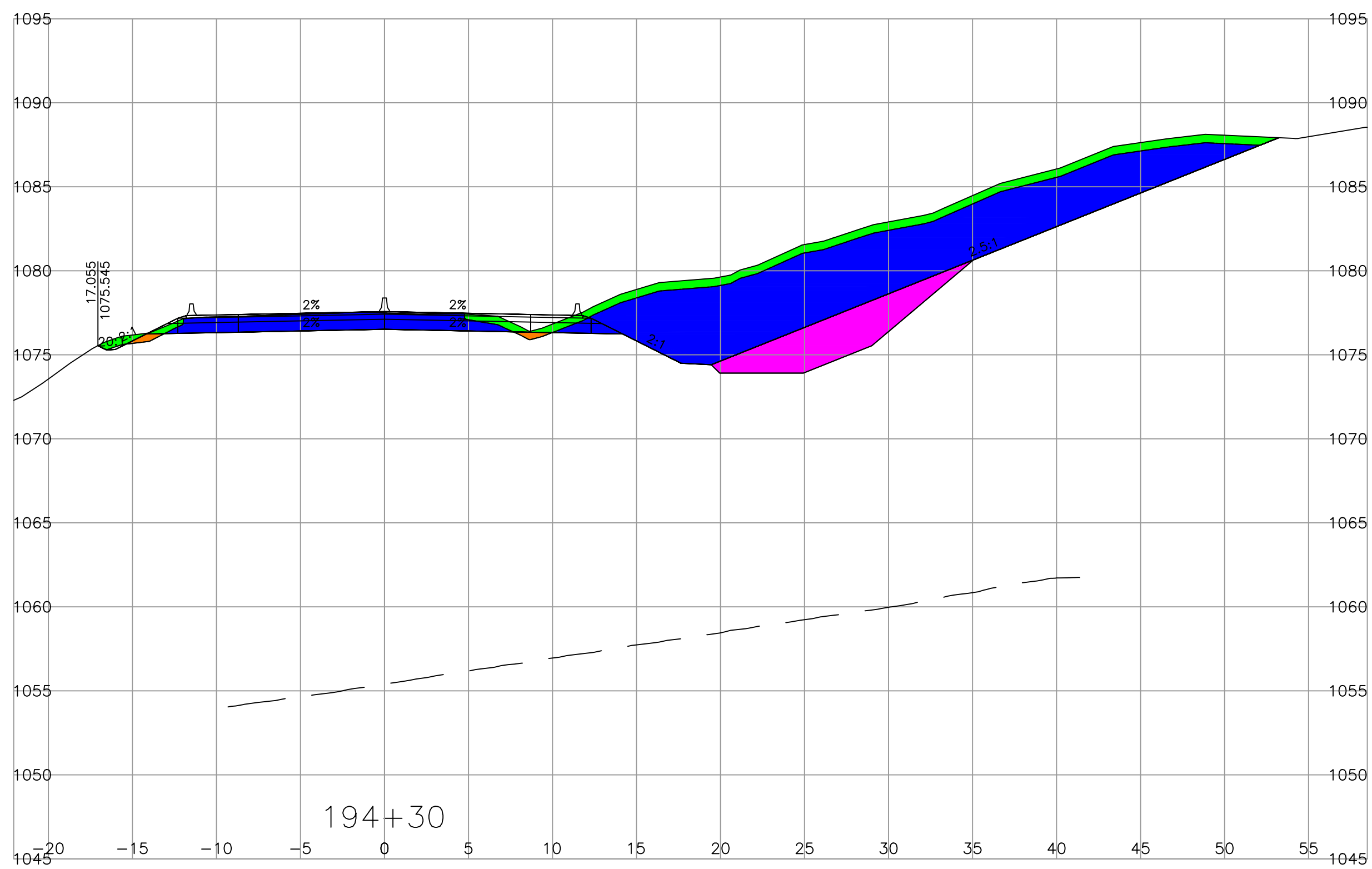
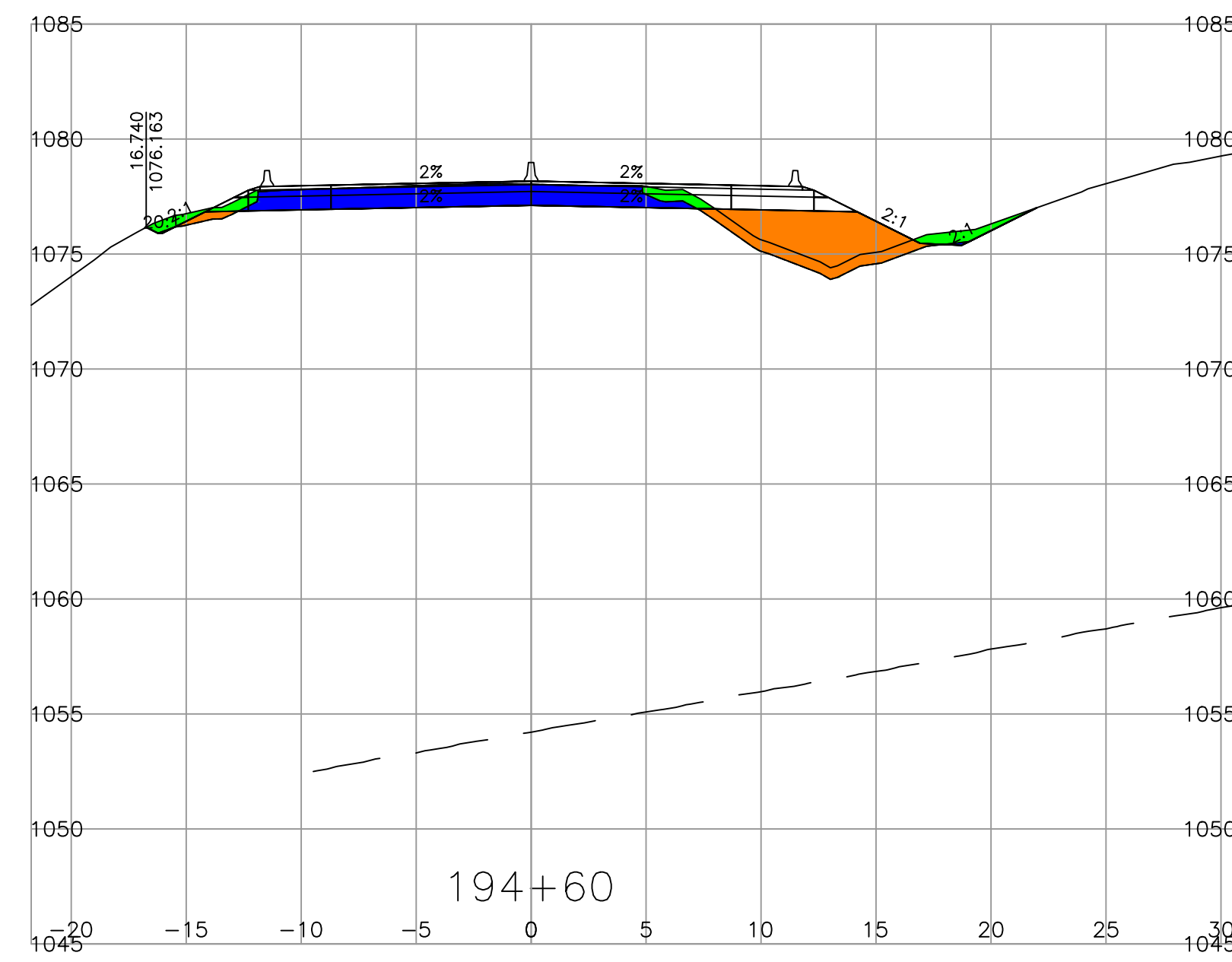
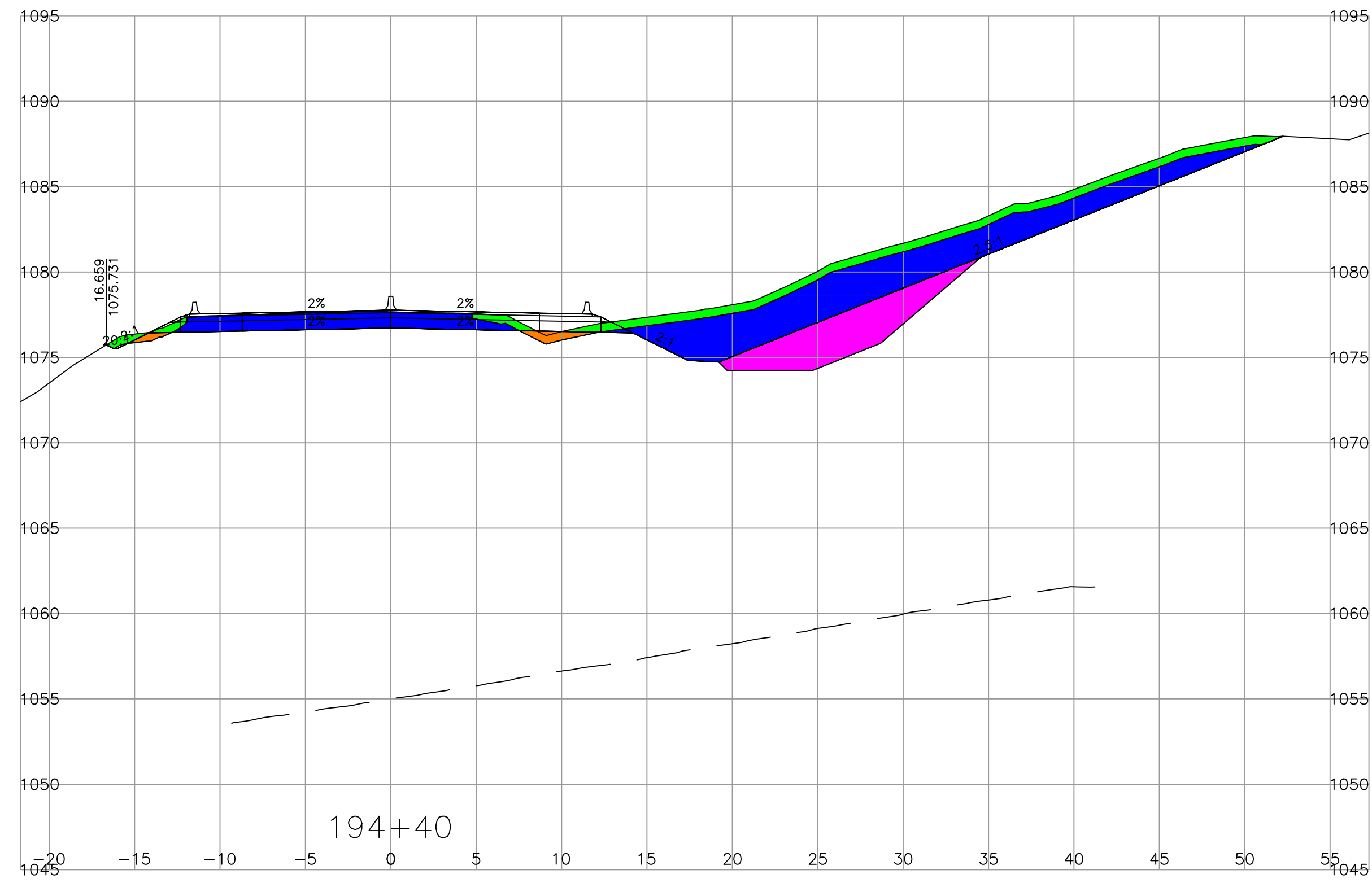
DESIGNED: D. VAGT DATE: 2023-11-20
QUALITY CONTROL: DATE: _____
QUALITY ASSURANCE: DATE: _____
DRAWN: D. VAGT DATE: 2023-11-20

SENIOR DESIGNER: _____
DATE: _____

CROSS SECTIONS
TRANS CANADA HIGHWAY
SELKIRK MOUNTAIN 4 LANING

FILE NUMBER	PROJECT NUMBER	REG	DRAWING NUMBER	REV
	24583-0000	2	R2-1041-XS76	

PLOT DATE: 2024/01/05 C:\Civil 3D Projects\Hwy 1_Selkirk Mountain 4-Laning_2018_(24583)\00-C3D-4_Laning\DesignModel\03_Corridors\L100A1SECT1.dwg



LEGEND

STRIPPING	
TYPE-A EXCAVATION	
TYPE-D EXCAVATION	
TYPE-D EMBANKMENT	
ROCK BLANKET EXCAVATION	

SCALE		0 2 1:250 12m	
CAD FILENAME		L100A1SECT1	
PLOT DATE		2024-01-05	
REV	DATE	REVISIONS	NAME

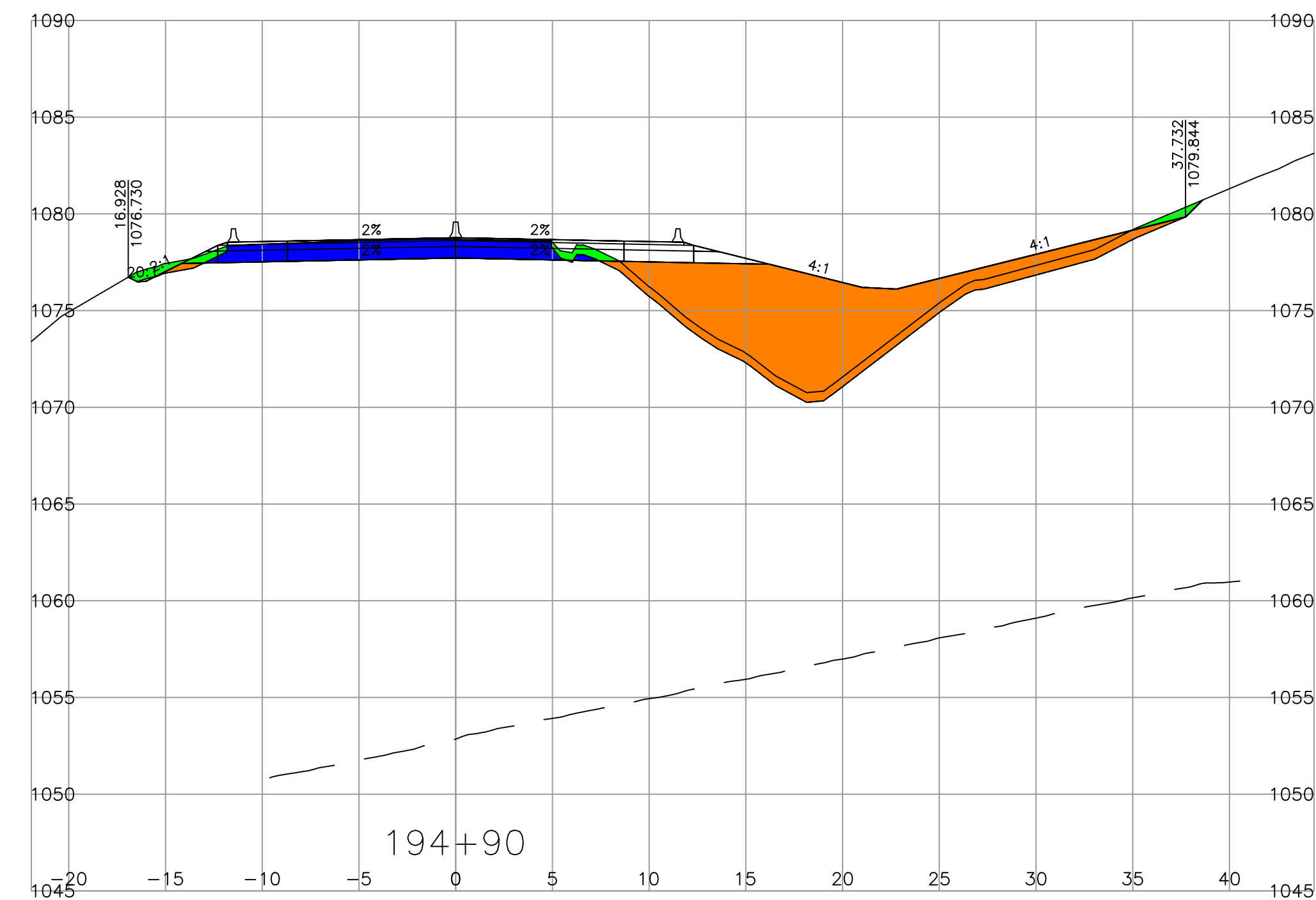
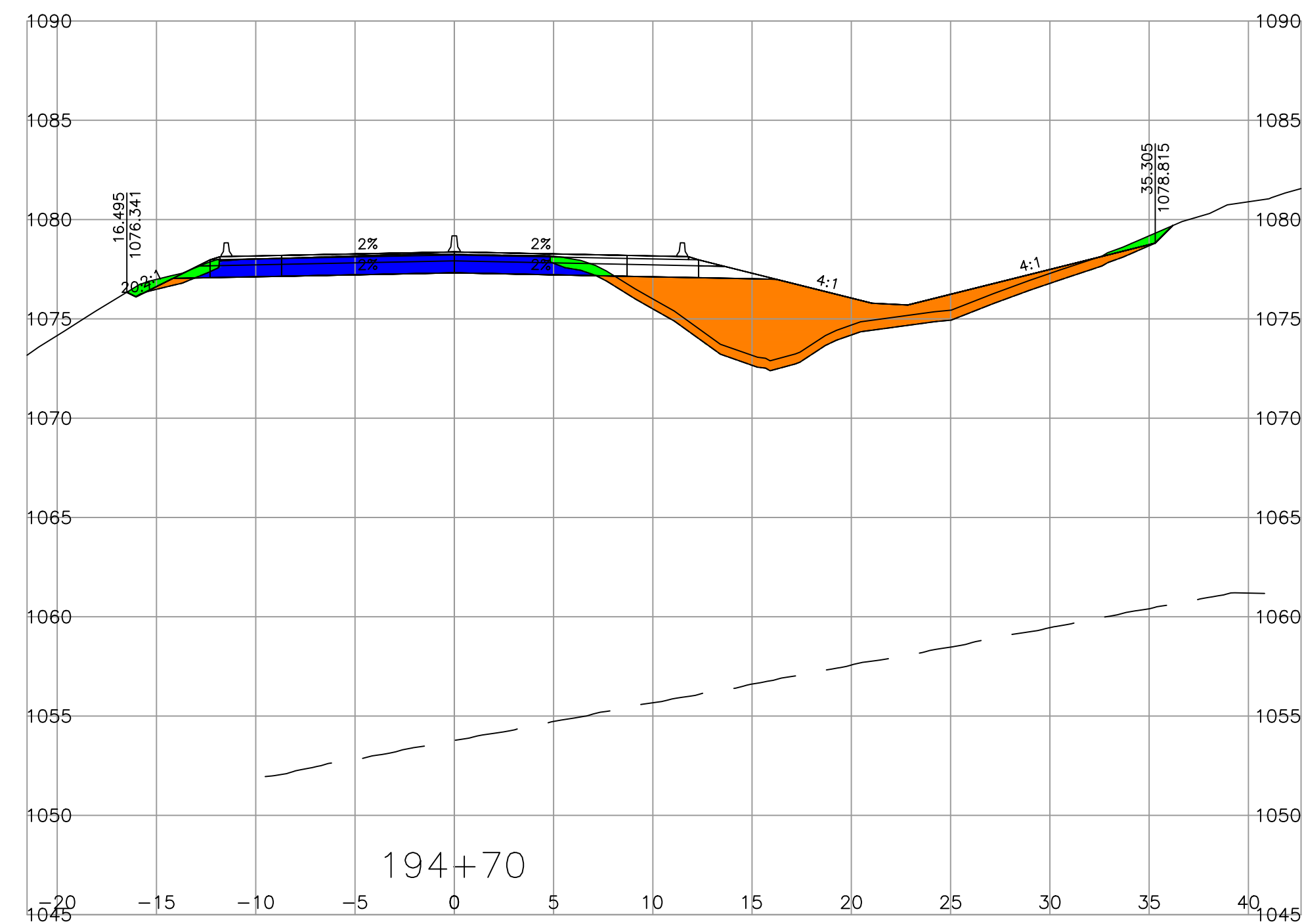
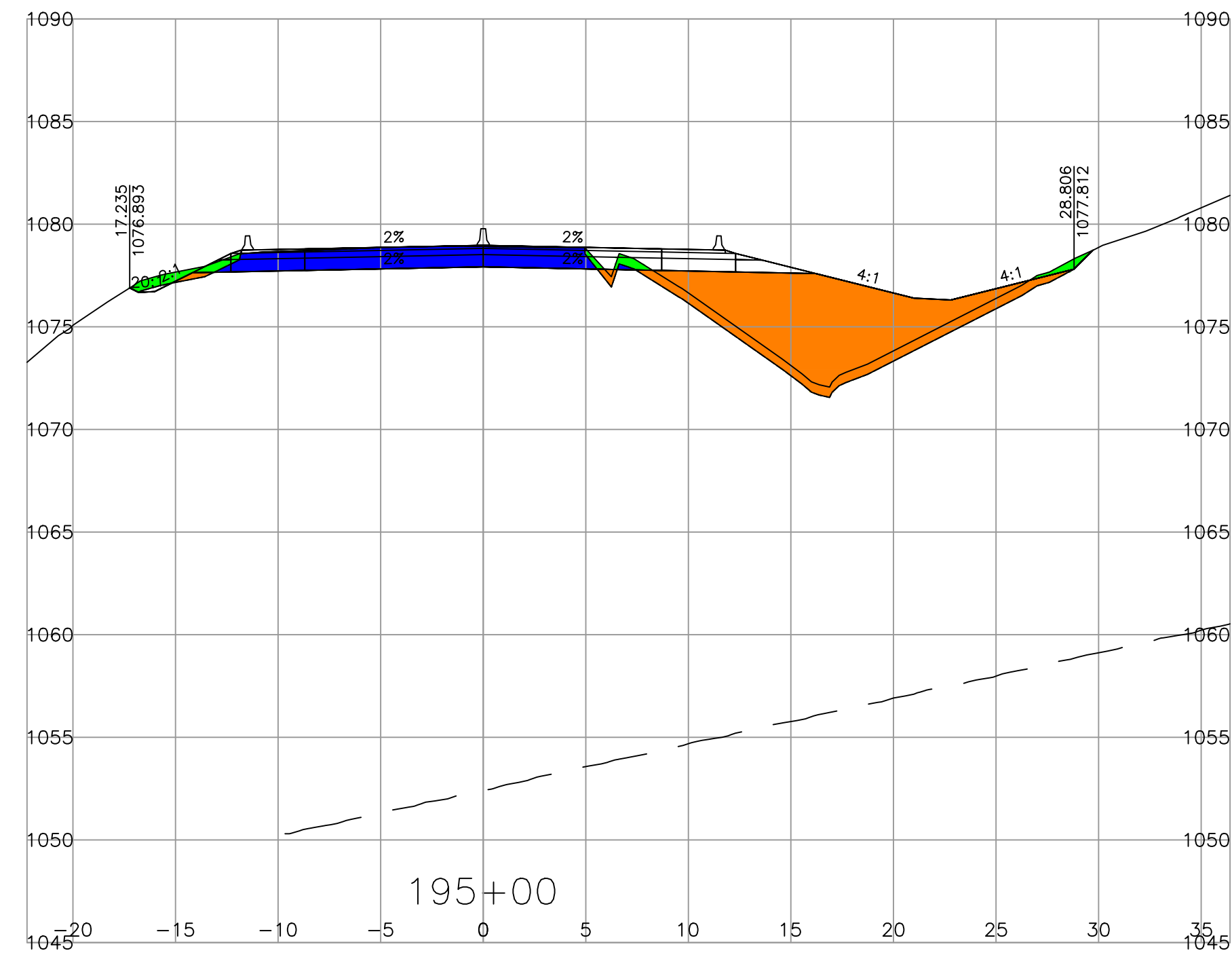
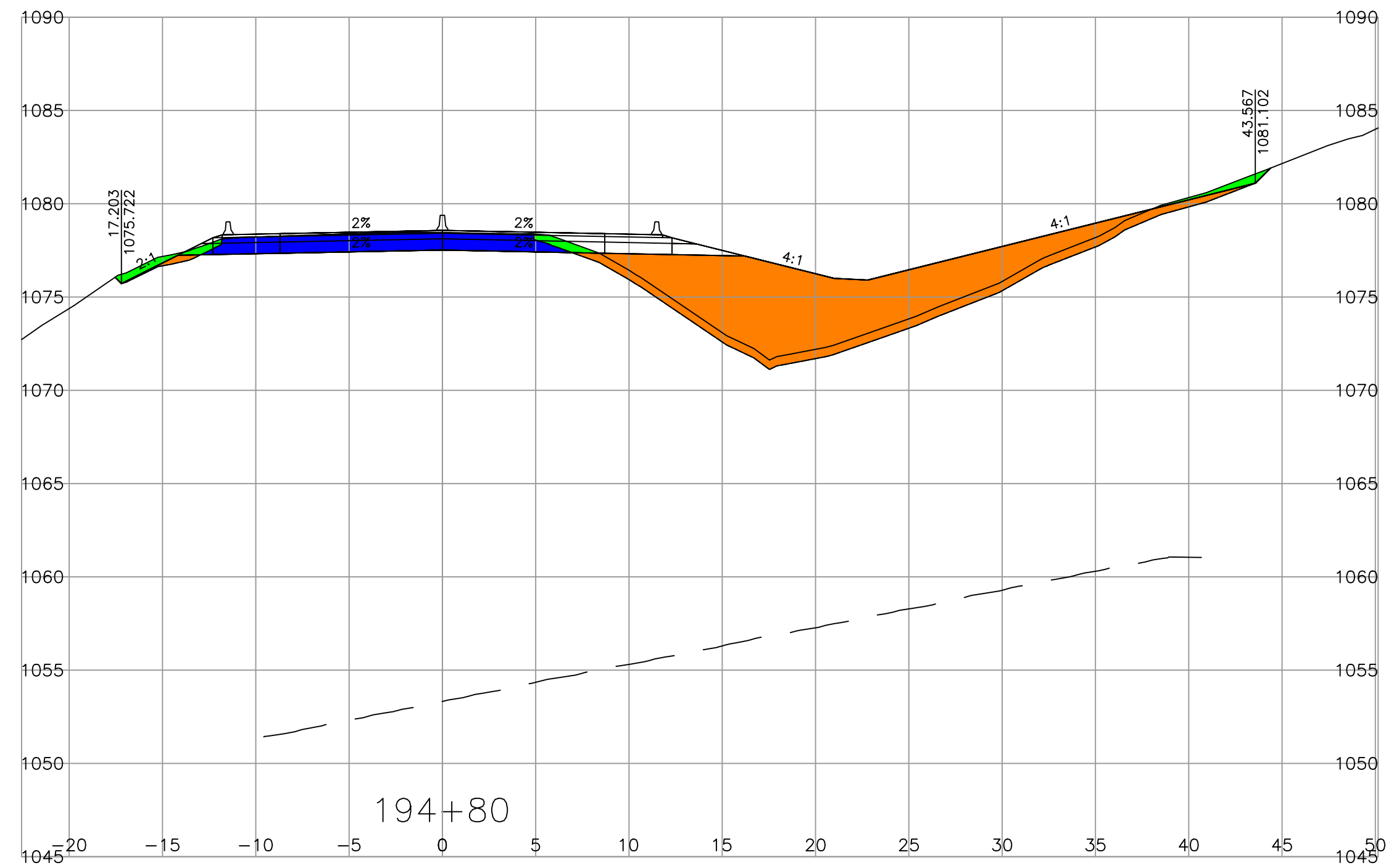
BRITISH COLUMBIA
 MINISTRY OF TRANSPORTATION AND INFRASTRUCTURE
 SOUTHERN INTERIOR REGION
 HIGHWAY ENGINEERING AND GEOMATICS

DESIGNED	D. VAGT	DATE	2023-11-20
QUALITY CONTROL		DATE	
QUALITY ASSURANCE		DATE	
DRAWN	D. VAGT	DATE	2023-11-20

SENIOR DESIGNER _____
DATE _____

CROSS SECTIONS			
TRANS CANADA HIGHWAY SELKIRK MOUNTAIN 4 LANING			
FILE NUMBER	PROJECT NUMBER	REG	DRAWING NUMBER
	24583-0000	2	R2-1041-XS77
			REV

PLOT DATE: 2024/01/05 C:\Civil 3D Projects\Hwy 1_Selkirk Mountain 4-Laning_Mountain 4-Laning_2018_(24583)\00-C3D-4_Laning\DesignModel\03_Corridors\L100A1SECT1.dwg



LEGEND

STRIPPING	
TYPE-A EXCAVATION	
TYPE-D EXCAVATION	
TYPE-D EMBANKMENT	

SCALE		0 2 1:250 12m	
CAD FILENAME		L100A1SECT1	
PLOT DATE		2024-01-05	
REV	DATE	REVISIONS	NAME

BRITISH COLUMBIA

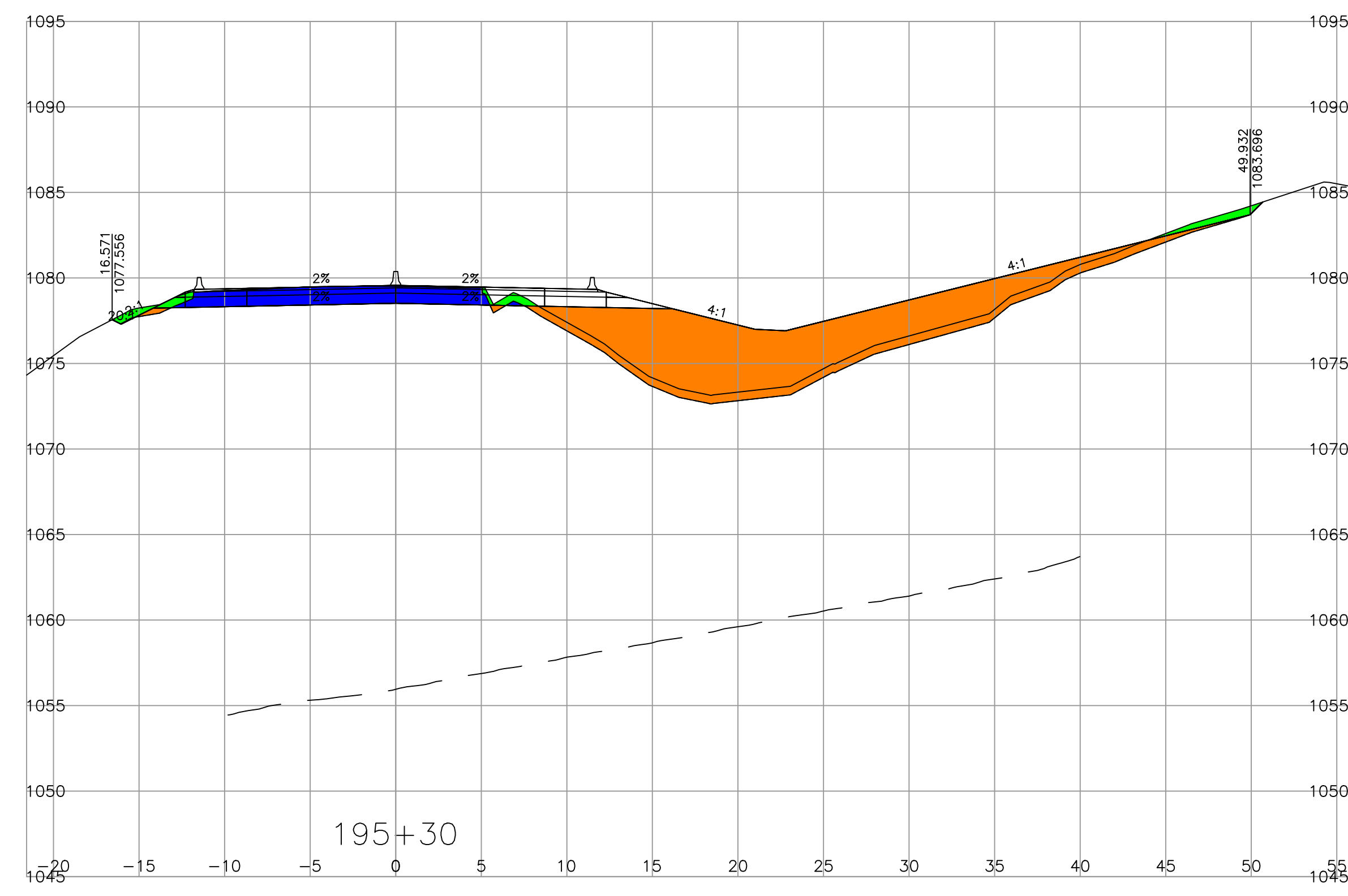
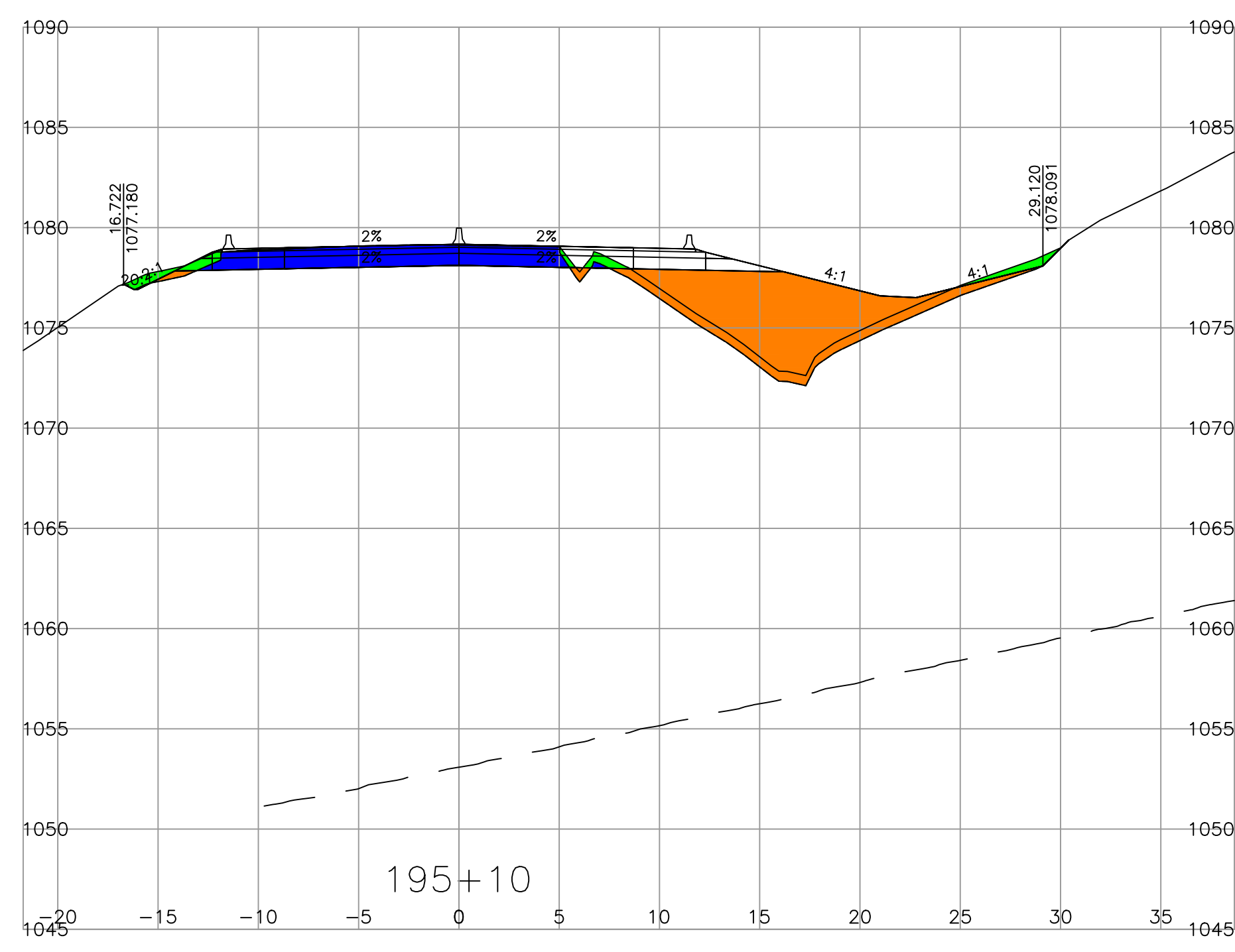
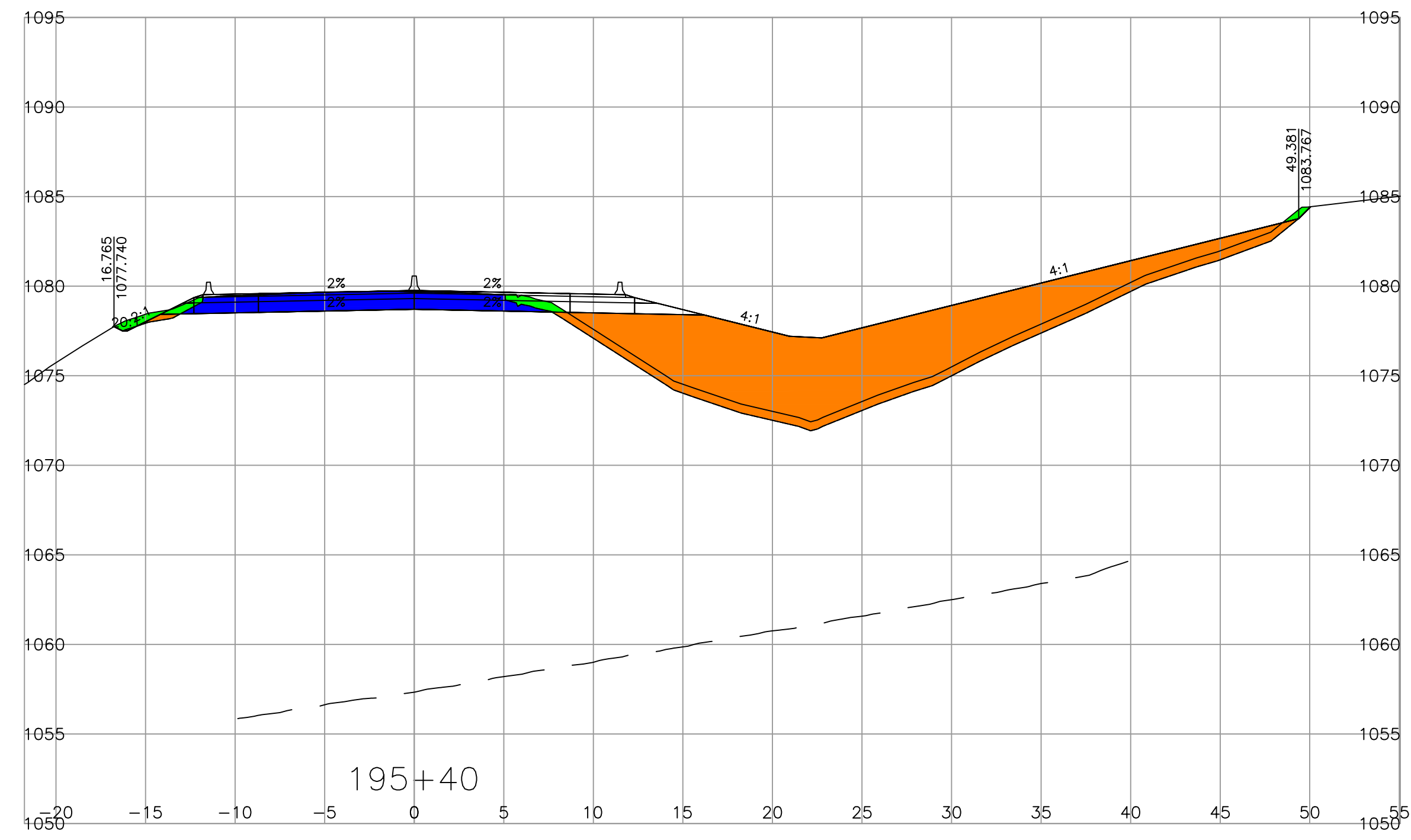
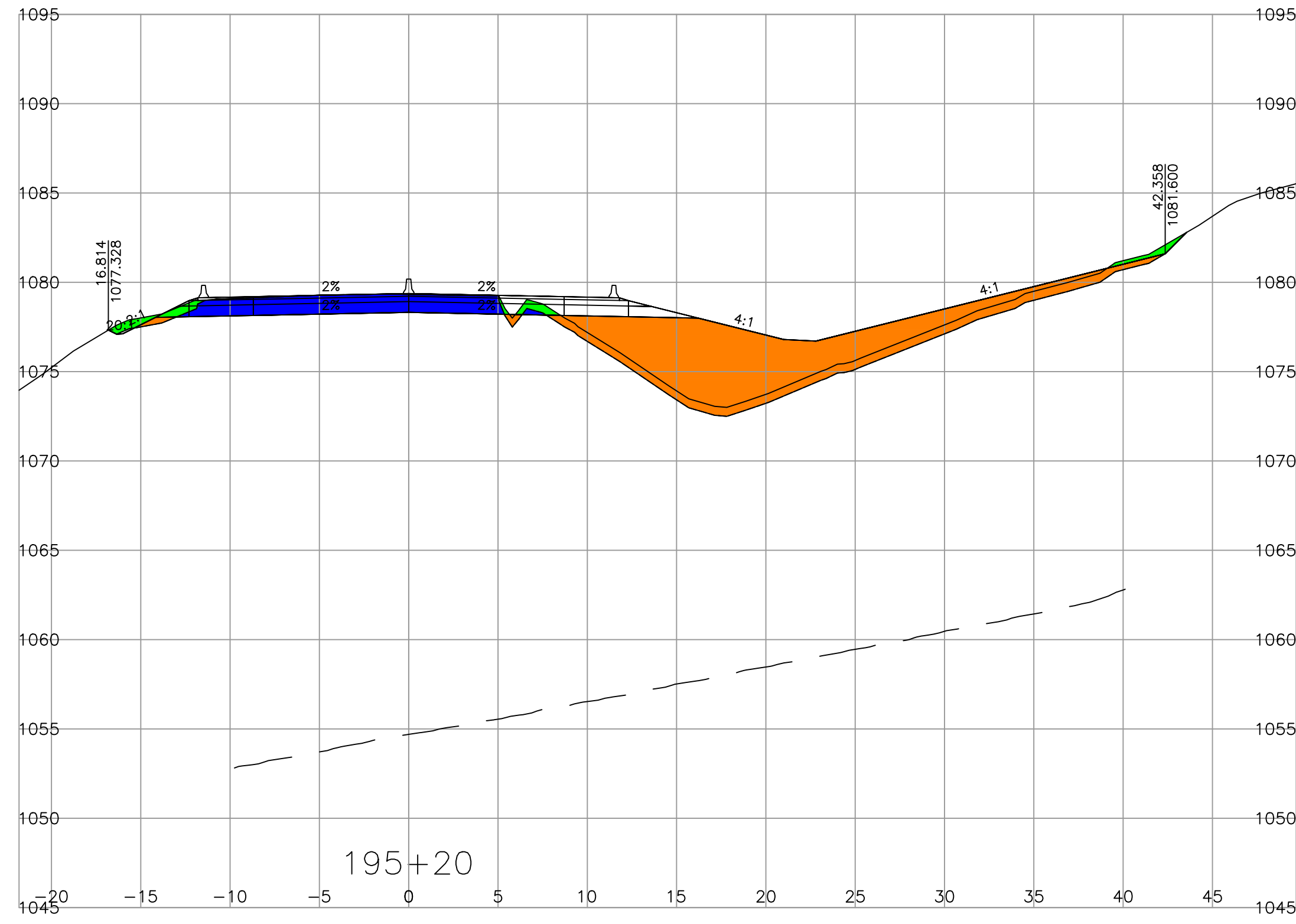
MINISTRY OF TRANSPORTATION AND INFRASTRUCTURE
SOUTHERN INTERIOR REGION
HIGHWAY ENGINEERING AND GEOMATICS

DESIGNED D. VAGT DATE 2023-11-20
 QUALITY CONTROL _____ DATE _____
 QUALITY ASSURANCE _____ DATE _____
 DRAWN D. VAGT DATE 2023-11-20

SENIOR DESIGNER _____
DATE _____

CROSS SECTIONS				
TRANS CANADA HIGHWAY SELKIRK MOUNTAIN 4 LANING				
FILE NUMBER	PROJECT NUMBER	REG	DRAWING NUMBER	REV
	24583-0000	2	R2-1041-XS78	

PLOT DATE: 2024/01/05 C:\Civil 3D Projects\Hwy 1_Selkirk Mountain 4-Laning_2018_(24583)\00-C3D-4_Laning\DesignModel\03_Corridors\L100A1SECT1.dwg



LEGEND

STRIPPING	█
TYPE-A EXCAVATION	█
TYPE-D EXCAVATION	█
TYPE-D EMBANKMENT	█

SCALE		0 2 1:250 12m	
CAD FILENAME	L100A1SECT1		
PLOT DATE	2024-01-05		
REV	DATE	REVISIONS	NAME

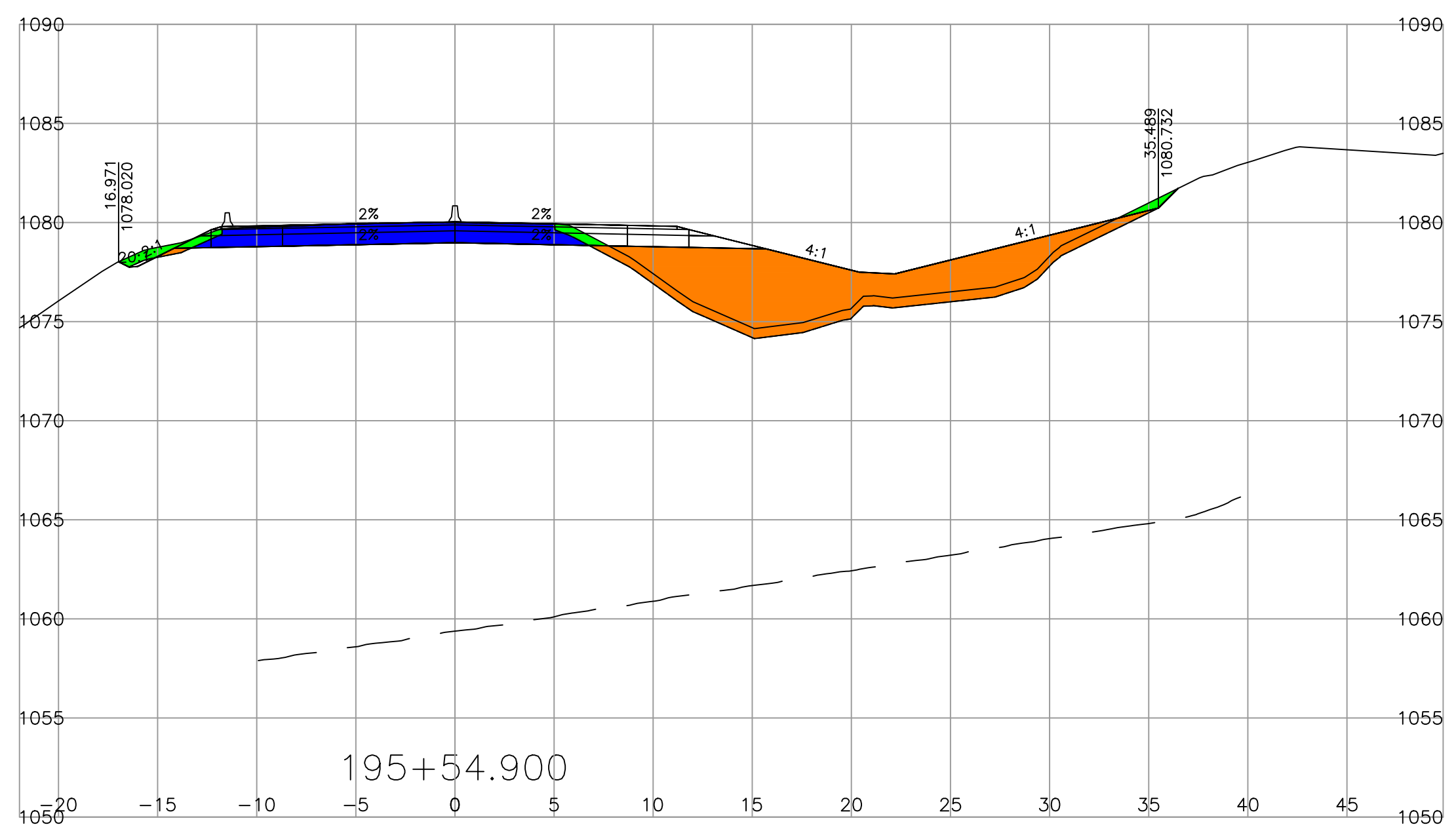
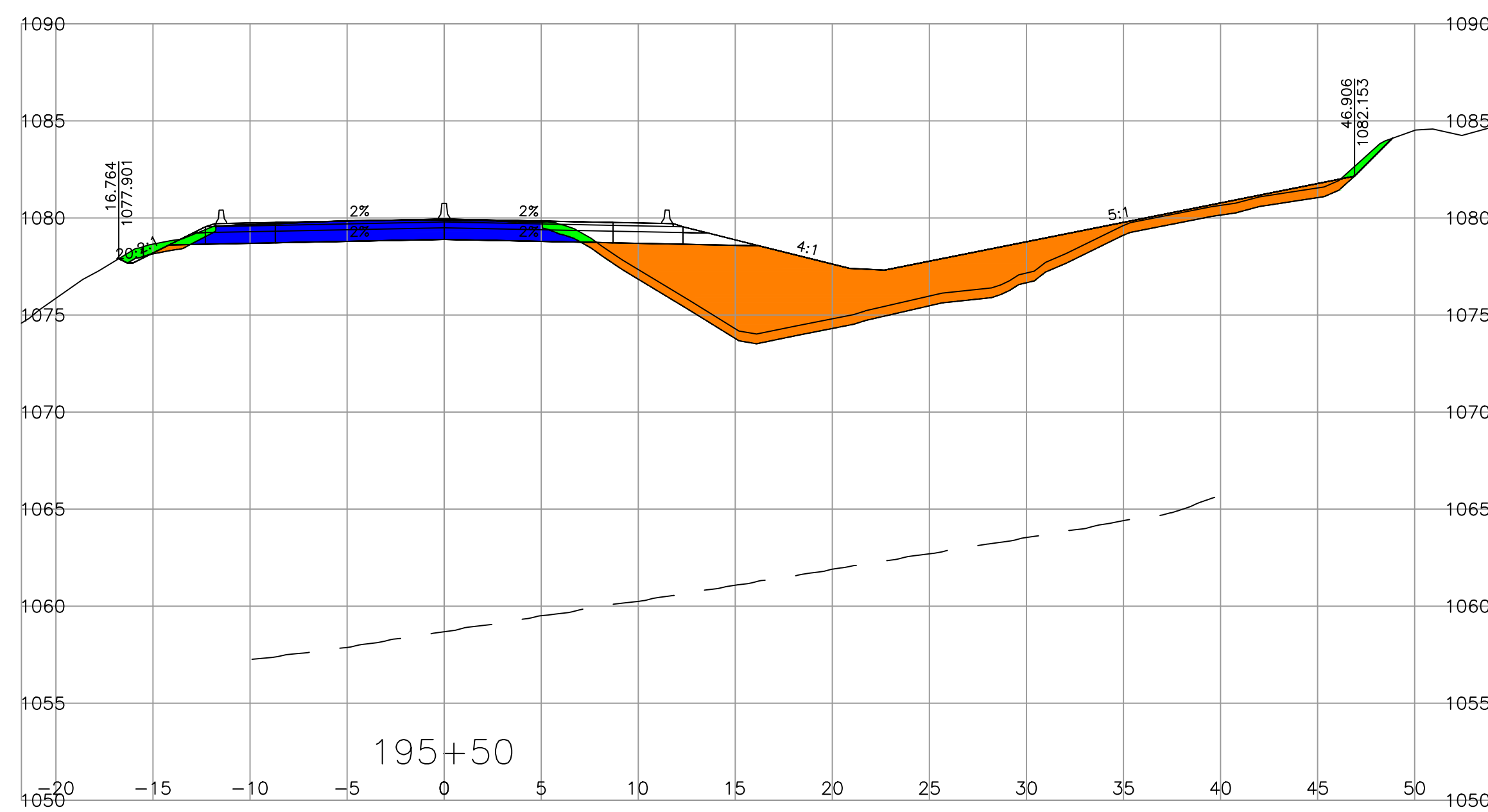
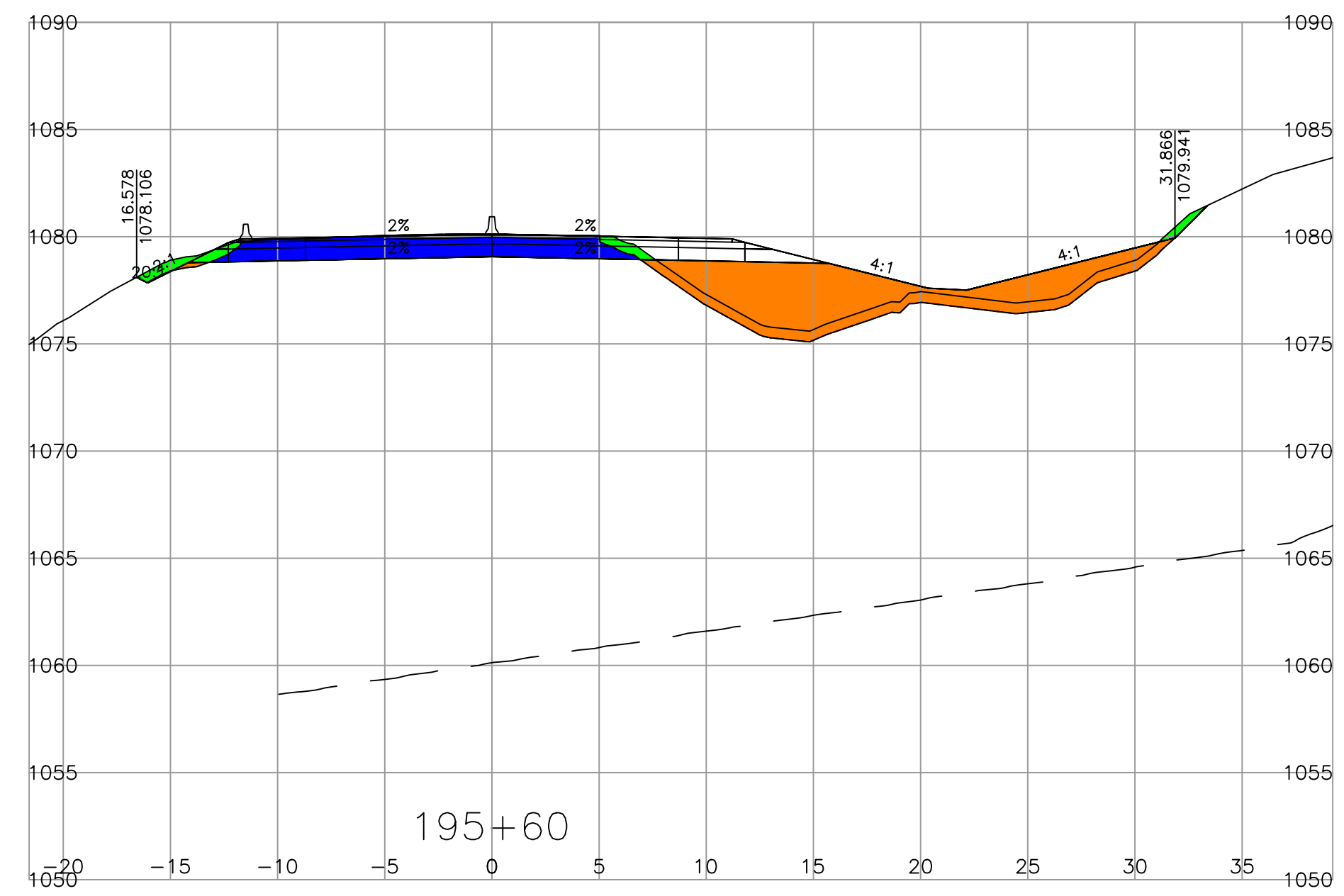
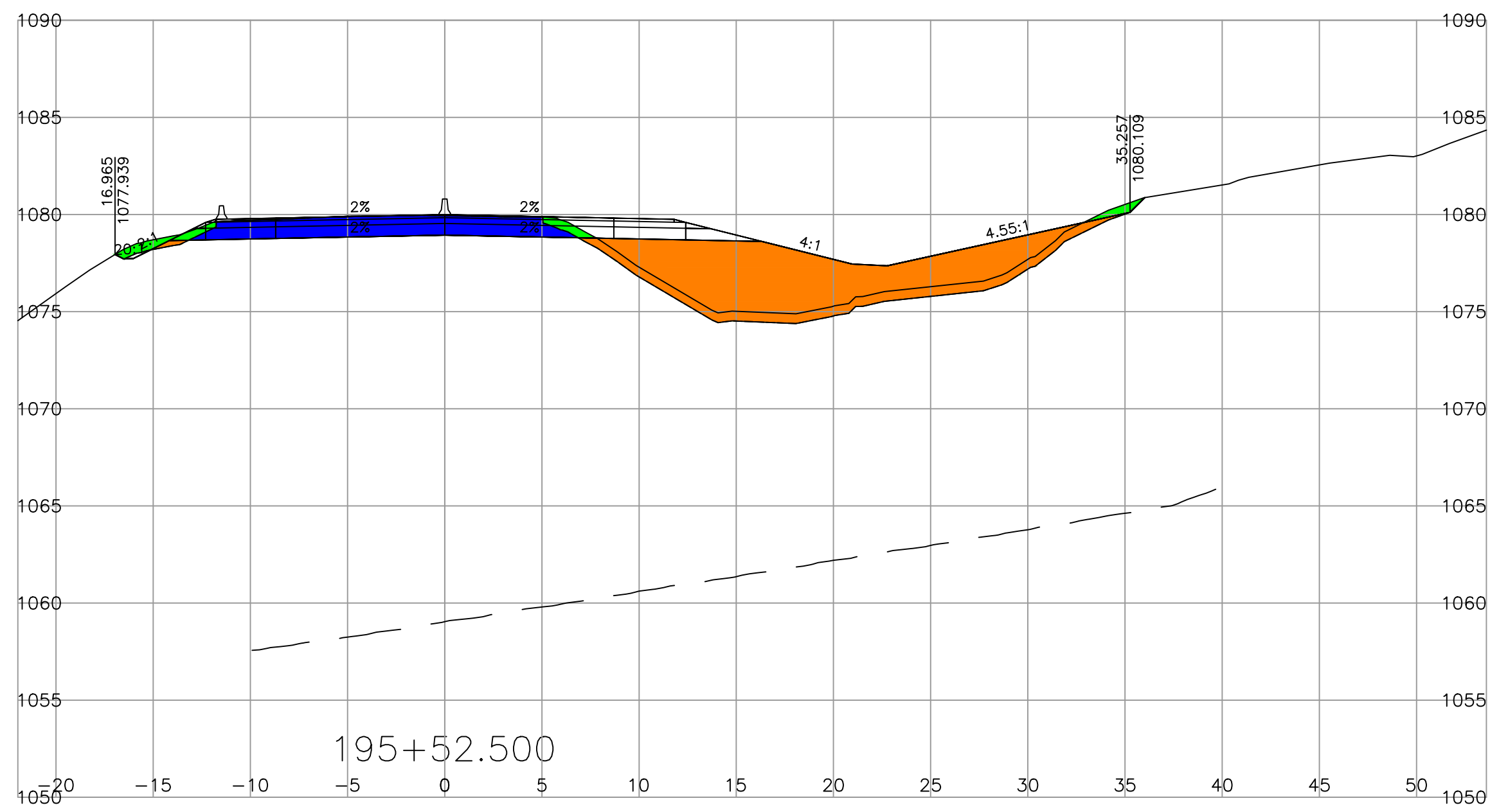
BRITISH COLUMBIA
 MINISTRY OF TRANSPORTATION AND INFRASTRUCTURE
 SOUTHERN INTERIOR REGION
 HIGHWAY ENGINEERING AND GEOMATICS

DESIGNED D. VAGT DATE 2023-11-20
 QUALITY CONTROL _____ DATE _____
 QUALITY ASSURANCE _____ DATE _____
 DRAWN D. VAGT DATE 2023-11-20

SENIOR DESIGNER _____
 DATE _____

CROSS SECTIONS	
TRANS CANADA HIGHWAY SELKIRK MOUNTAIN 4 LANING	
FILE NUMBER	PROJECT NUMBER
	24583-0000
REG	DRAWING NUMBER
2	R2-1041-XS79
REV	

PLOT DATE: 2024/01/05 C:\Civil 3D Projects\Hwy 1_Selkirk Mountain 4-Laning_Mountain 4-Laning_2018_(24583)\00-C3D-4_Laning\DesignModel\03_Corridors\L100A1SECT1.dwg



LEGEND

STRIPPING	
TYPE-A EXCAVATION	
TYPE-D EXCAVATION	
TYPE-D EMBANKMENT	

SCALE: 0 2 1:250 12m

CAD FILENAME: L100A1SECT1
PLOT DATE: 2024-01-05

REV	DATE	REVISIONS	NAME

BRITISH COLUMBIA

MINISTRY OF TRANSPORTATION AND INFRASTRUCTURE
SOUTHERN INTERIOR REGION
HIGHWAY ENGINEERING AND GEOMATICS

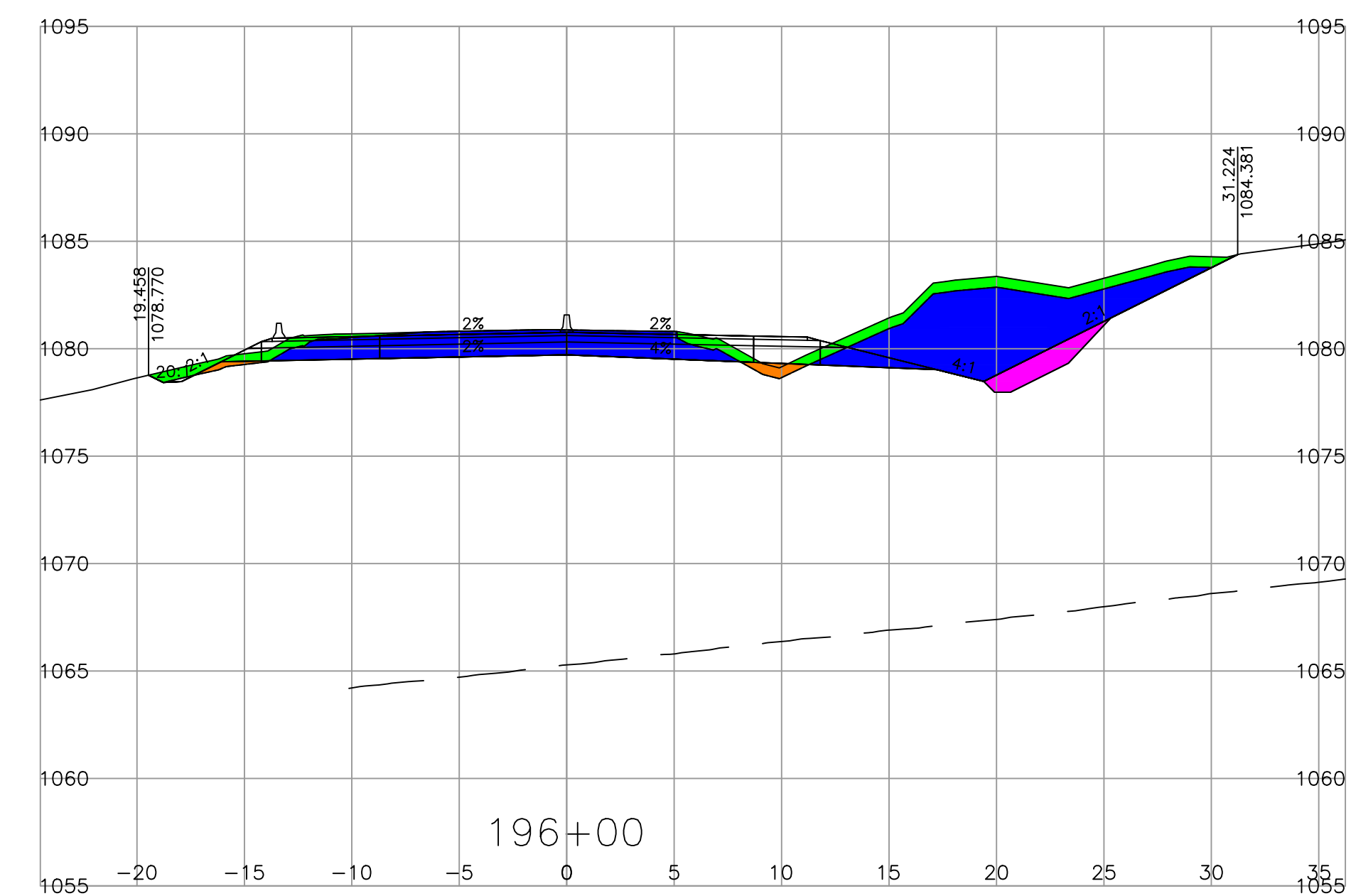
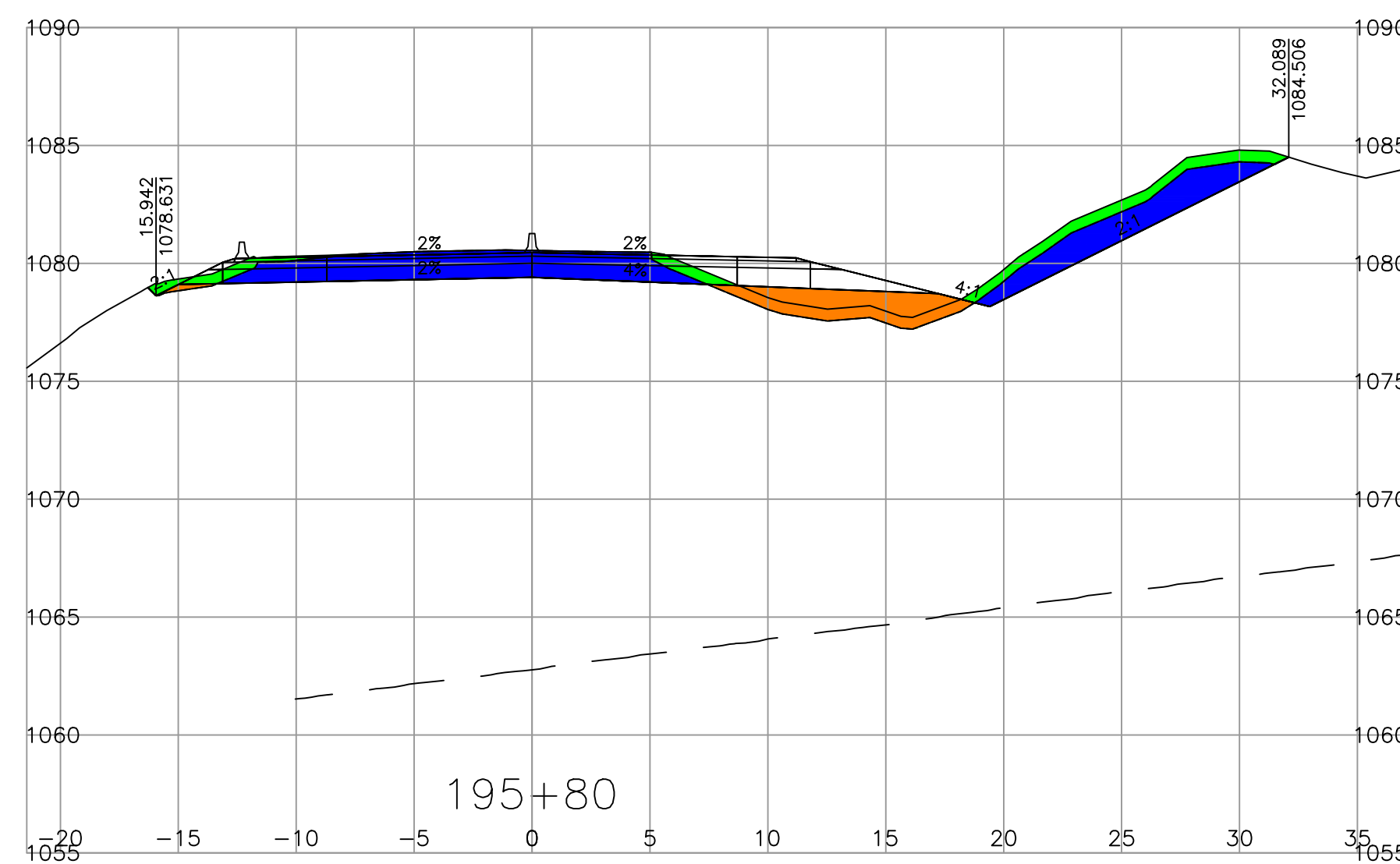
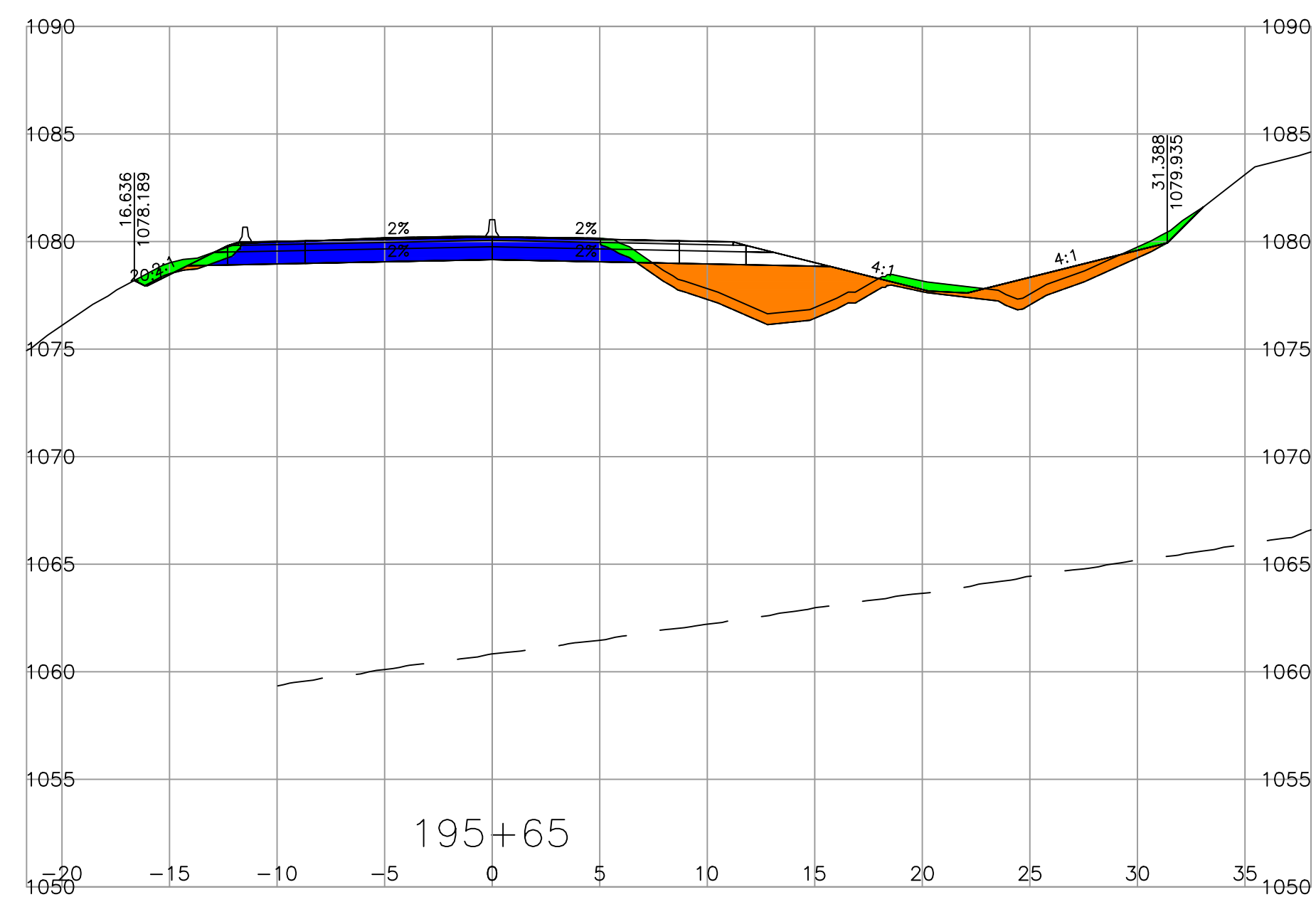
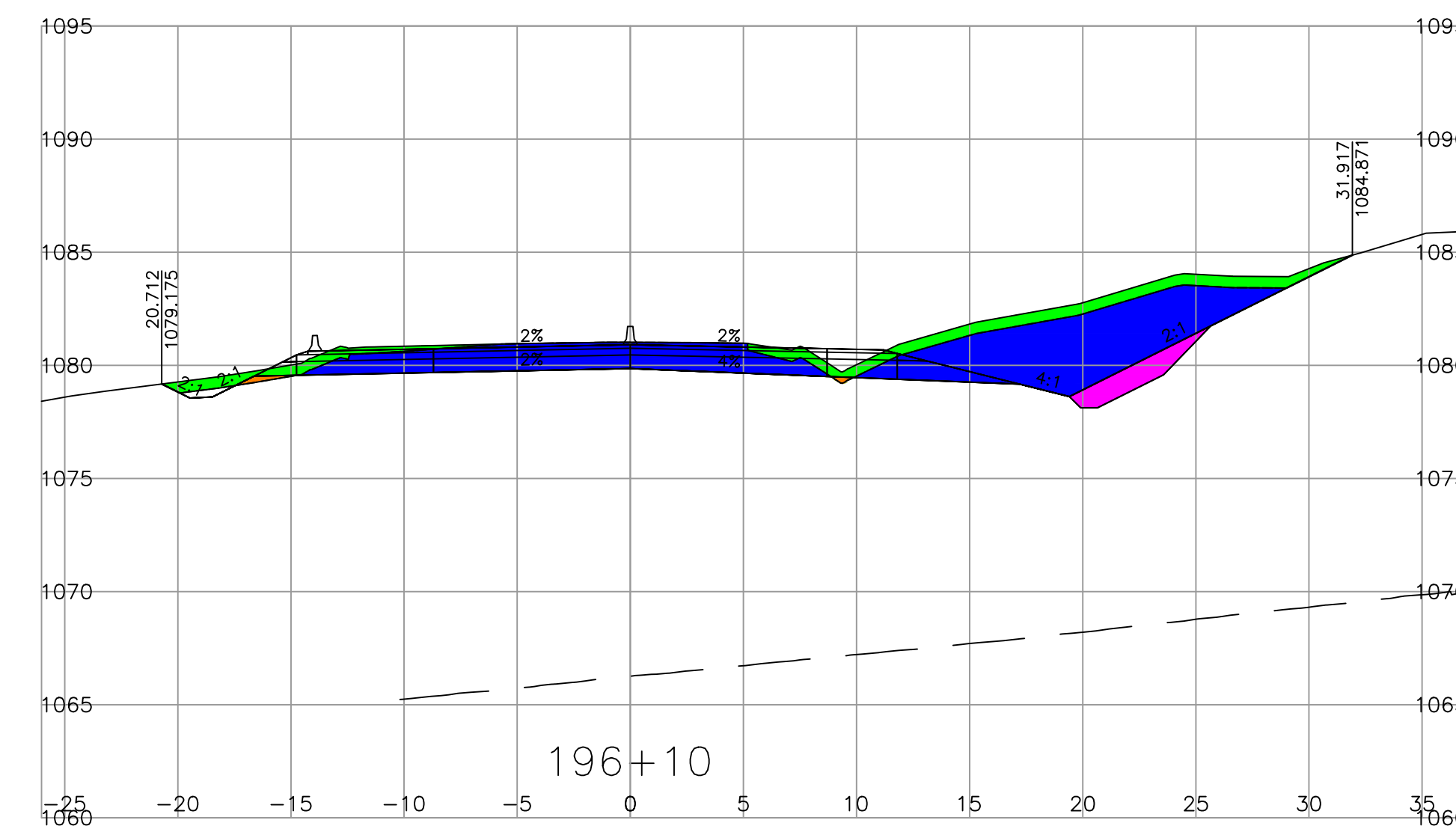
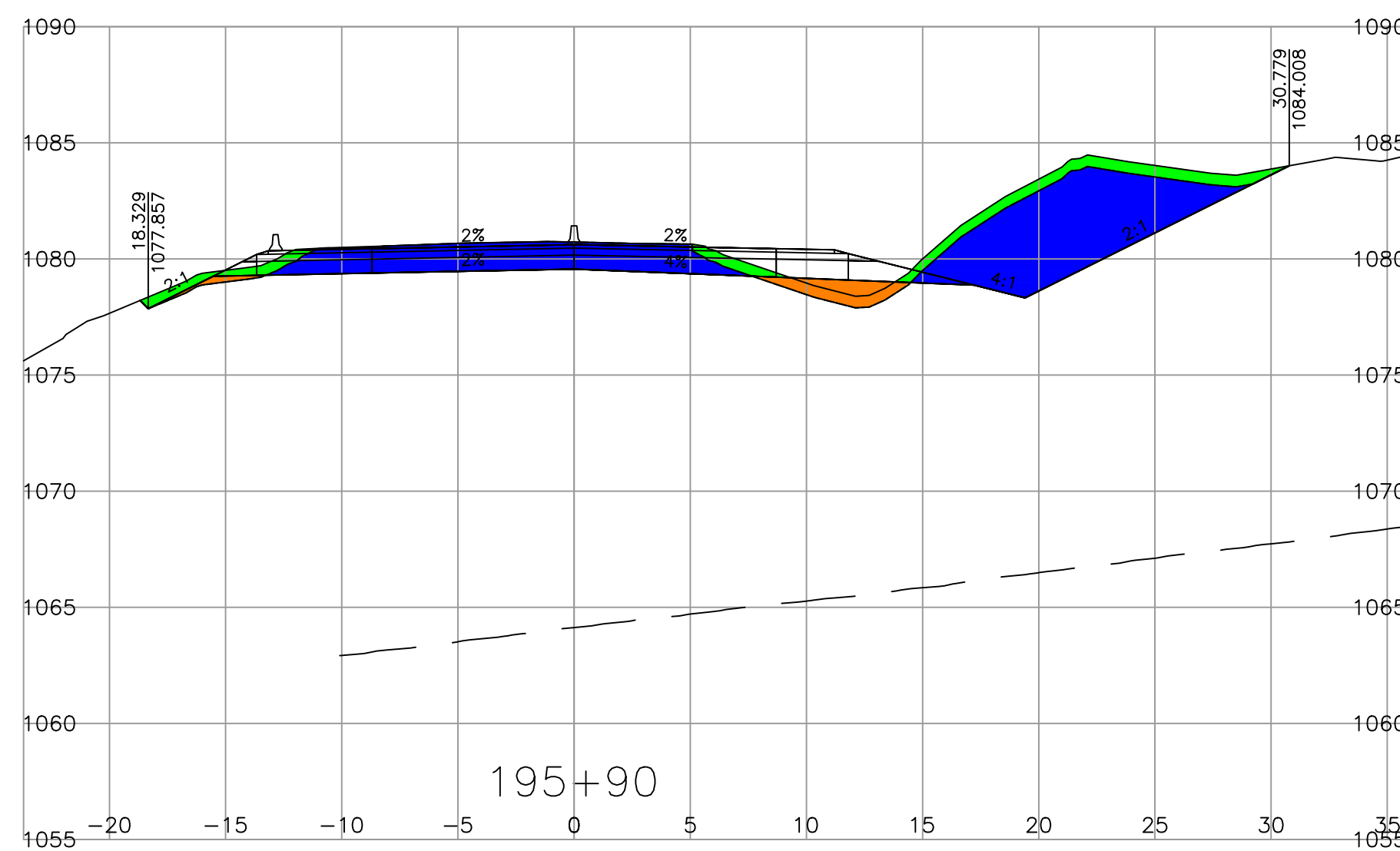
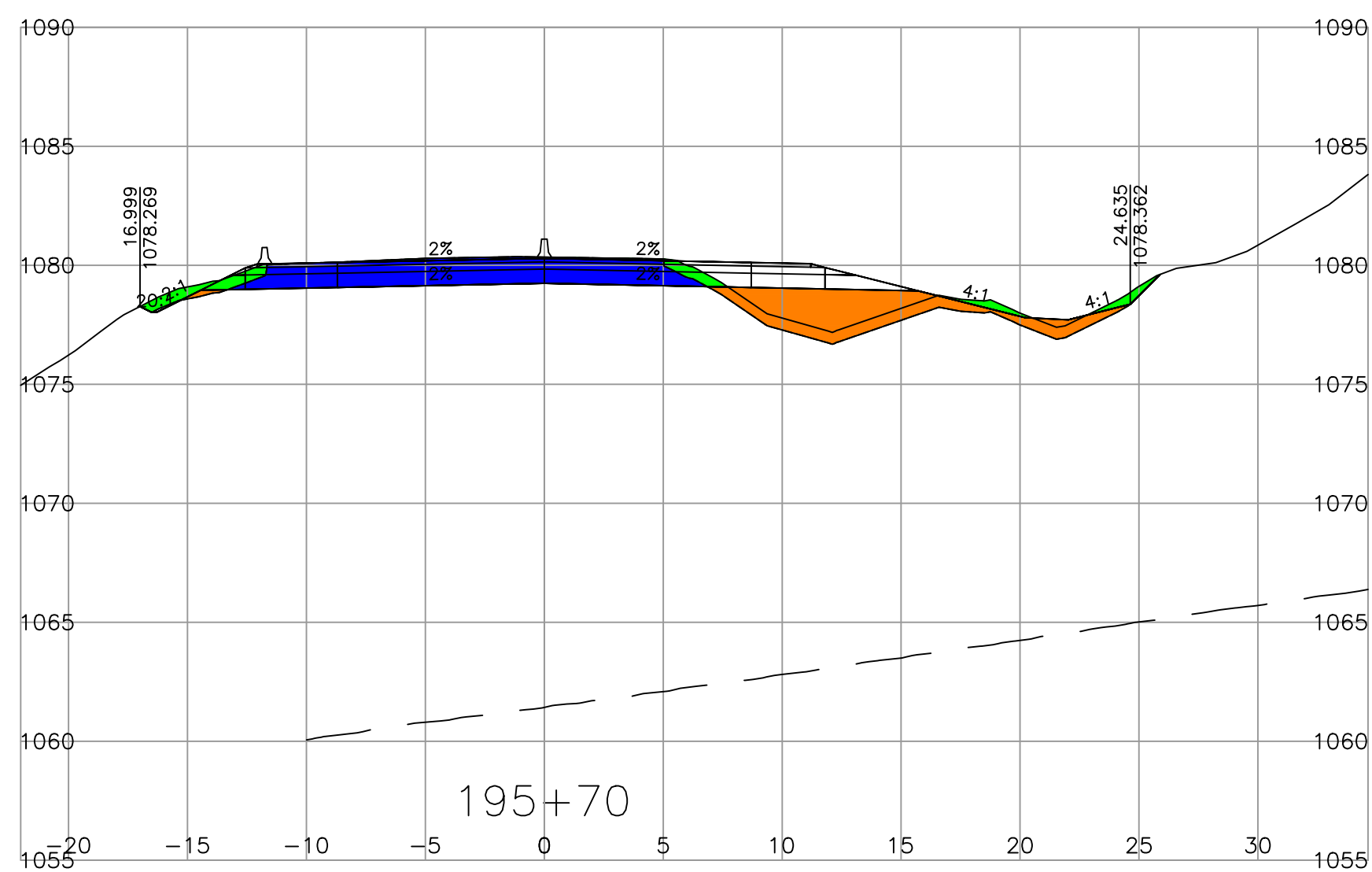
DESIGNED: D. VAGT DATE: 2023-11-20
QUALITY CONTROL: DATE: _____
QUALITY ASSURANCE: DATE: _____
DRAWN: D. VAGT DATE: 2023-11-20

SENIOR DESIGNER: _____
DATE: _____

CROSS SECTIONS
TRANS CANADA HIGHWAY
SELKIRK MOUNTAIN 4 LANING

FILE NUMBER	PROJECT NUMBER	REG	DRAWING NUMBER	REV
	24583-0000	2	R2-1041-XS80	

PLOT DATE: 2024/01/05 C:\Civil 3D Projects\Hwy 1_Selkirk Mountain 4_Laning_DesignModel\03_Corridors\4-Laning\DesignModel\03_Corridors\L100A1SECT1.dwg




LEGEND

STRIPPING	
TYPE-A EXCAVATION	
TYPE-D EXCAVATION	
TYPE-D EMBANKMENT	
ROCK BLANKET EXCAVATION	

SCALE

CAD FILENAME: L100A1SECT1
PLOT DATE: 2024-01-05

REV	DATE	REVISIONS	NAME



MINISTRY OF TRANSPORTATION AND INFRASTRUCTURE
SOUTHERN INTERIOR REGION
HIGHWAY ENGINEERING AND GEOMATICS

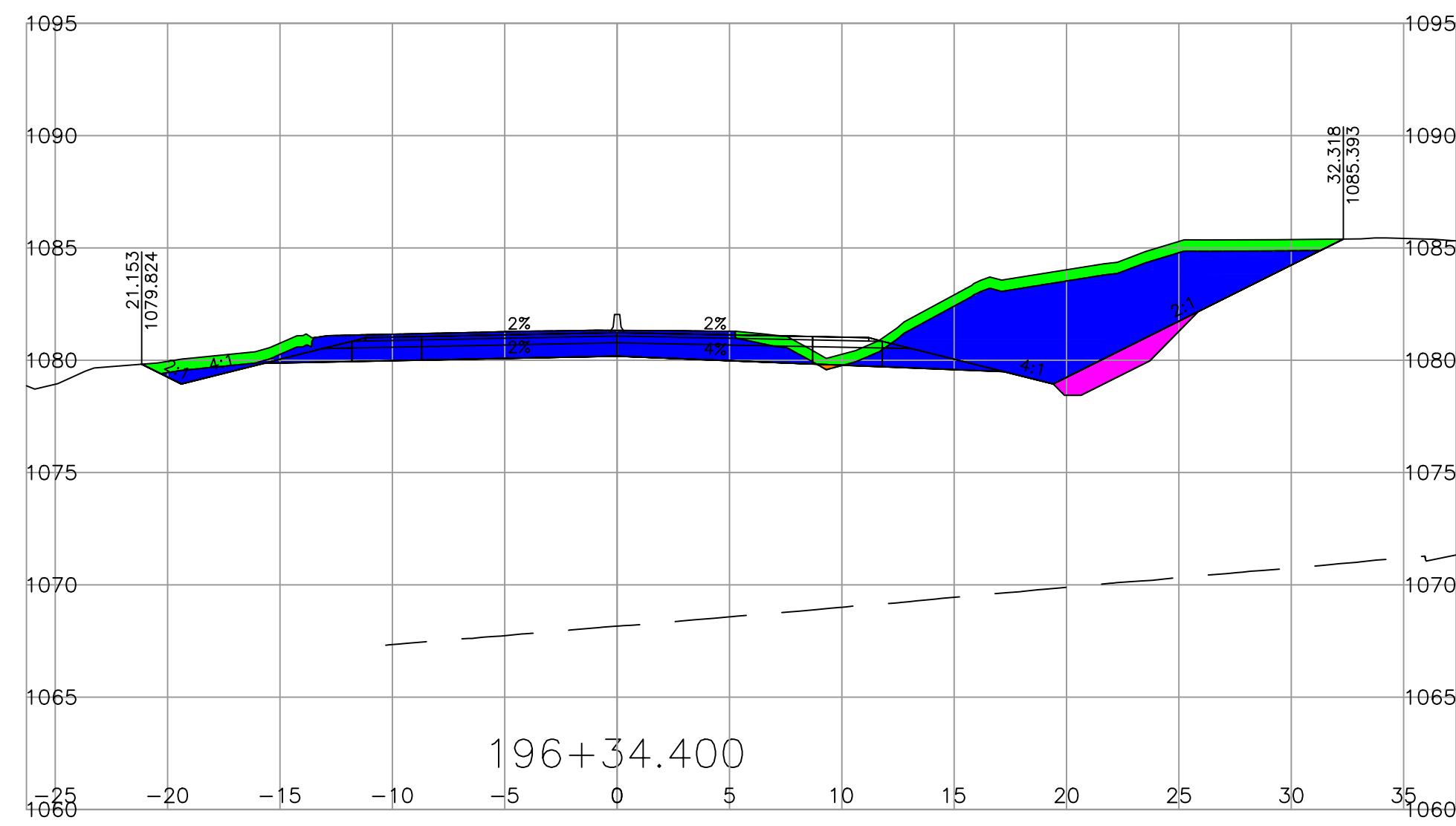
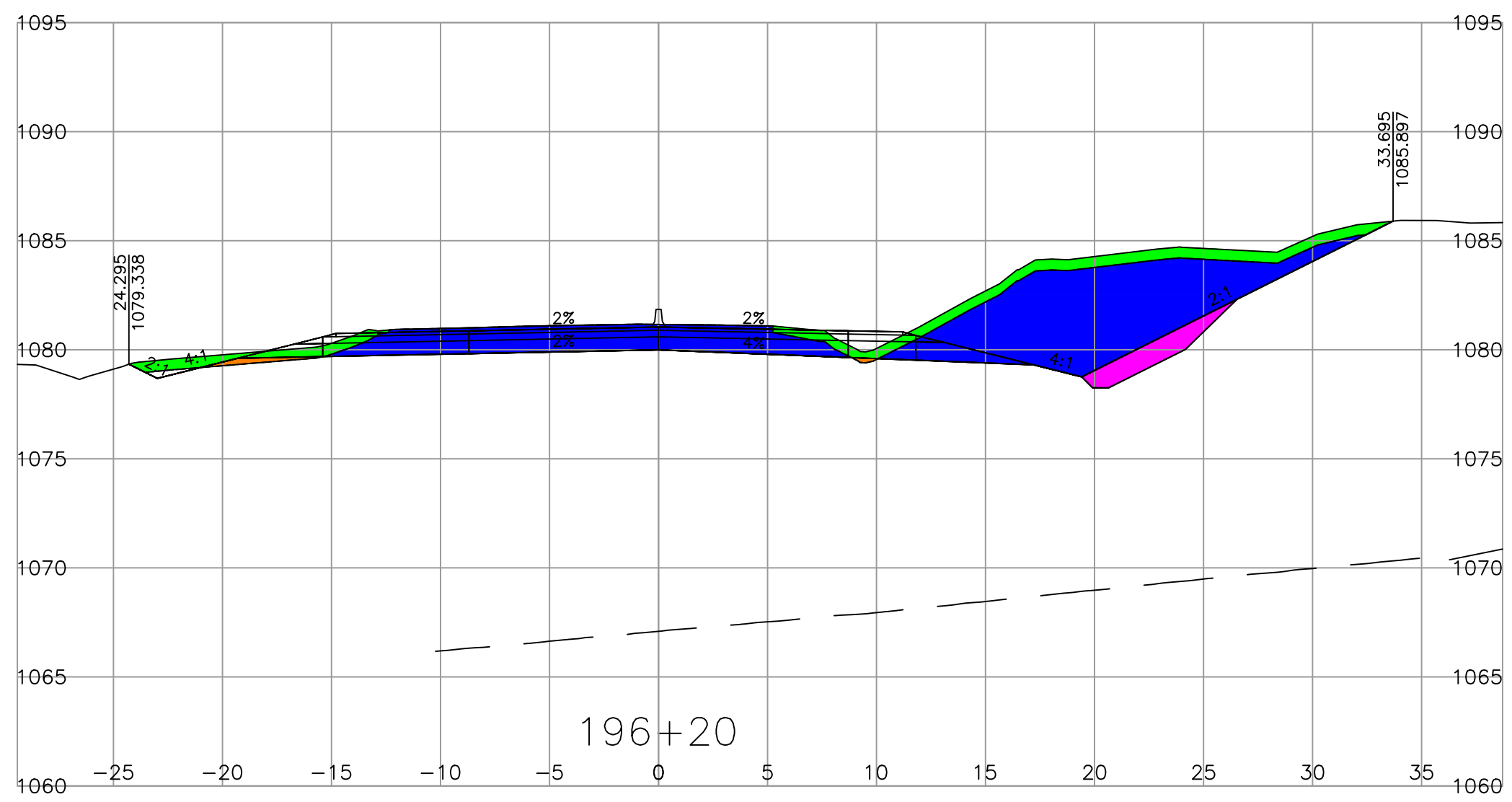
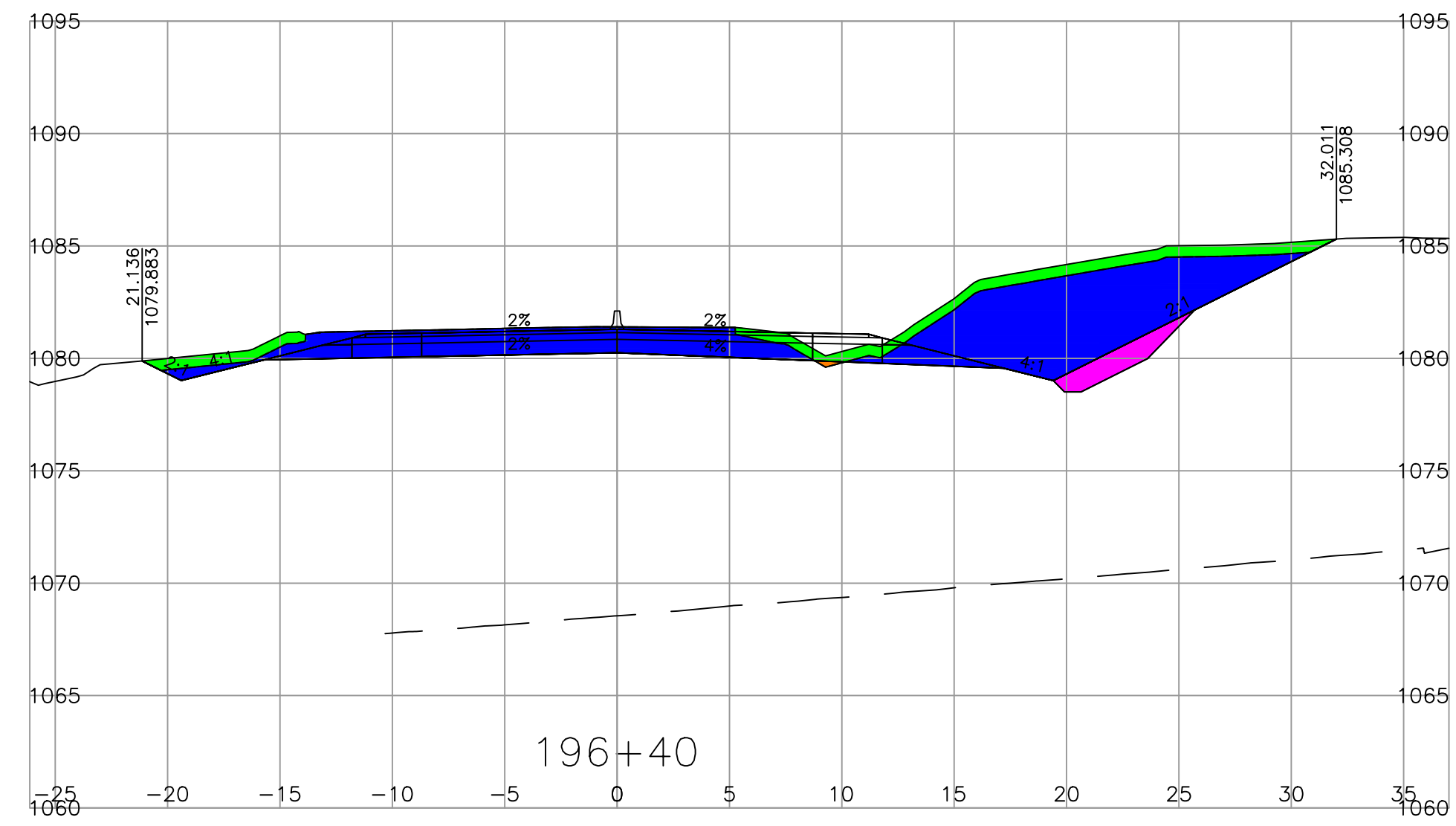
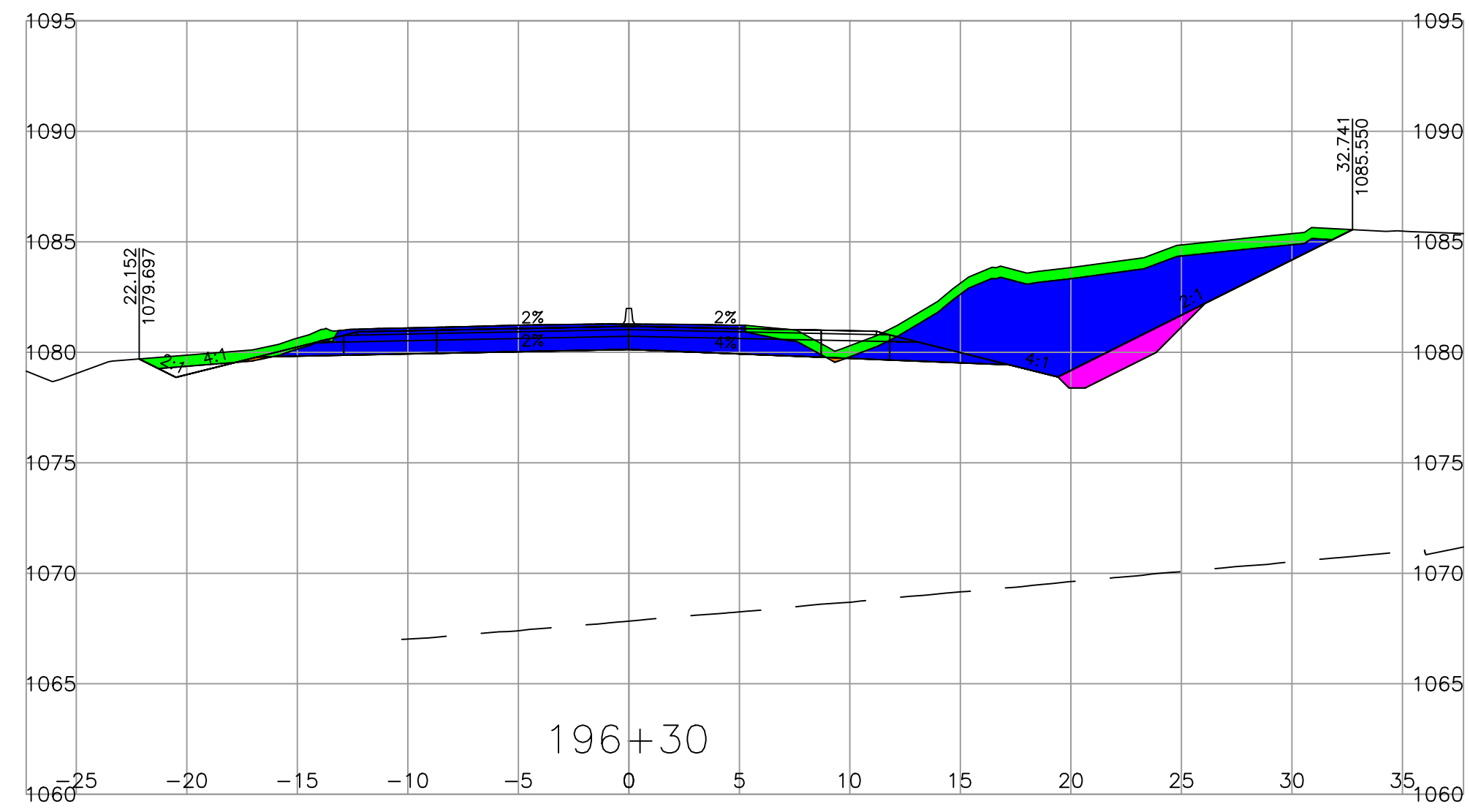
DESIGNED: D. VAGT DATE: 2023-11-20
QUALITY CONTROL: DATE: _____
QUALITY ASSURANCE: DATE: _____
DRAWN: D. VAGT DATE: 2023-11-20

SENIOR DESIGNER: _____
DATE: _____

CROSS SECTIONS
TRANS CANADA HIGHWAY
SELKIRK MOUNTAIN 4 LANING

FILE NUMBER	PROJECT NUMBER	REG	DRAWING NUMBER	REV
	24583-0000	2	R2-1041-XS81	

PLOT DATE: 2024/01/05 C:\Civil 3D Projects\Hwy 1_Selkirk Mountain 4-Laning_2018_(24583)\00-C3D-4_Laning\DesignModel\03_Corridors\L100A1SECT1.dwg



- LEGEND**
- STRIPPING █
 - TYPE-A EXCAVATION █
 - TYPE-D EXCAVATION █
 - TYPE-D EMBANKMENT █
 - ROCK BLANKET EXCAVATION █

SCALE
0
2
1:250
12m

CAD FILENAME L100A1SECT1
 PLOT DATE 2024-01-05

REV	DATE	REVISIONS	NAME

BRITISH COLUMBIA

MINISTRY OF TRANSPORTATION AND INFRASTRUCTURE

SOUTHERN INTERIOR REGION

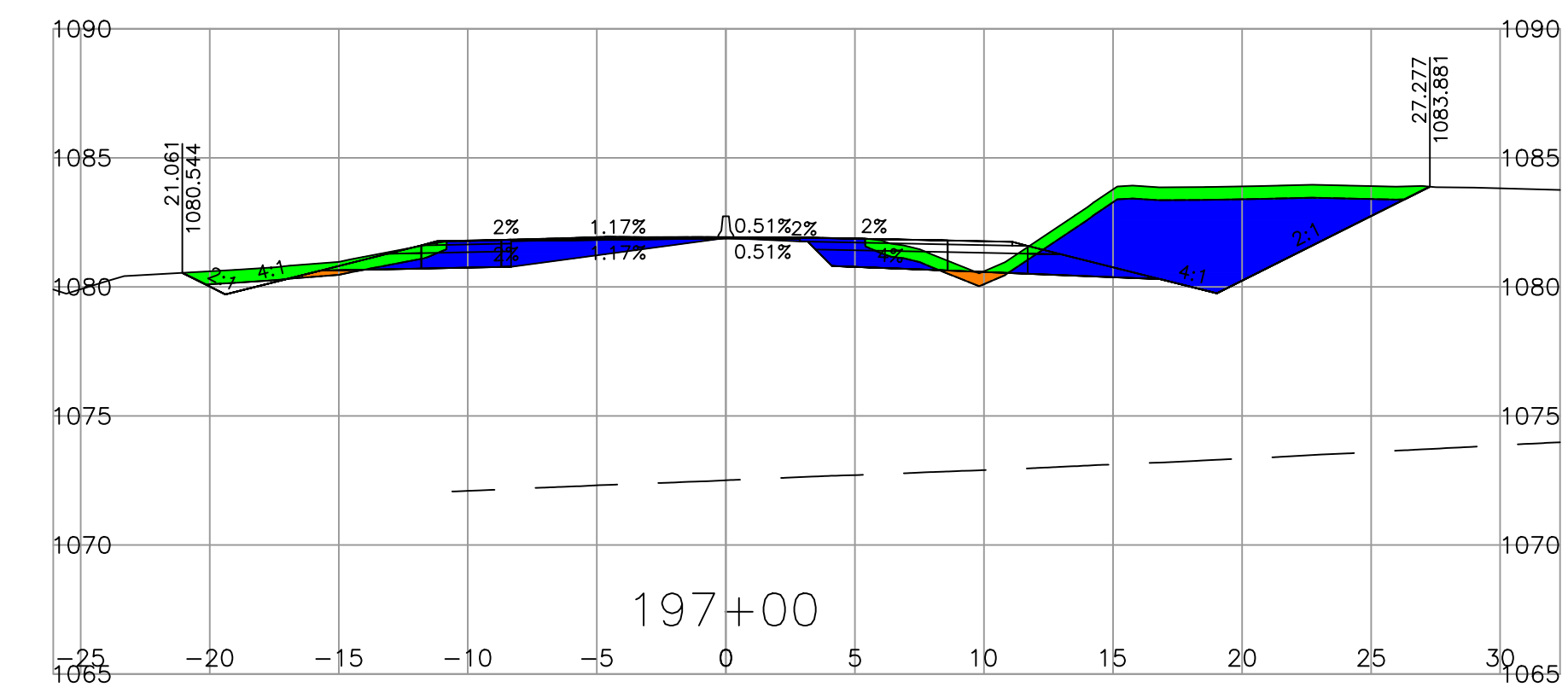
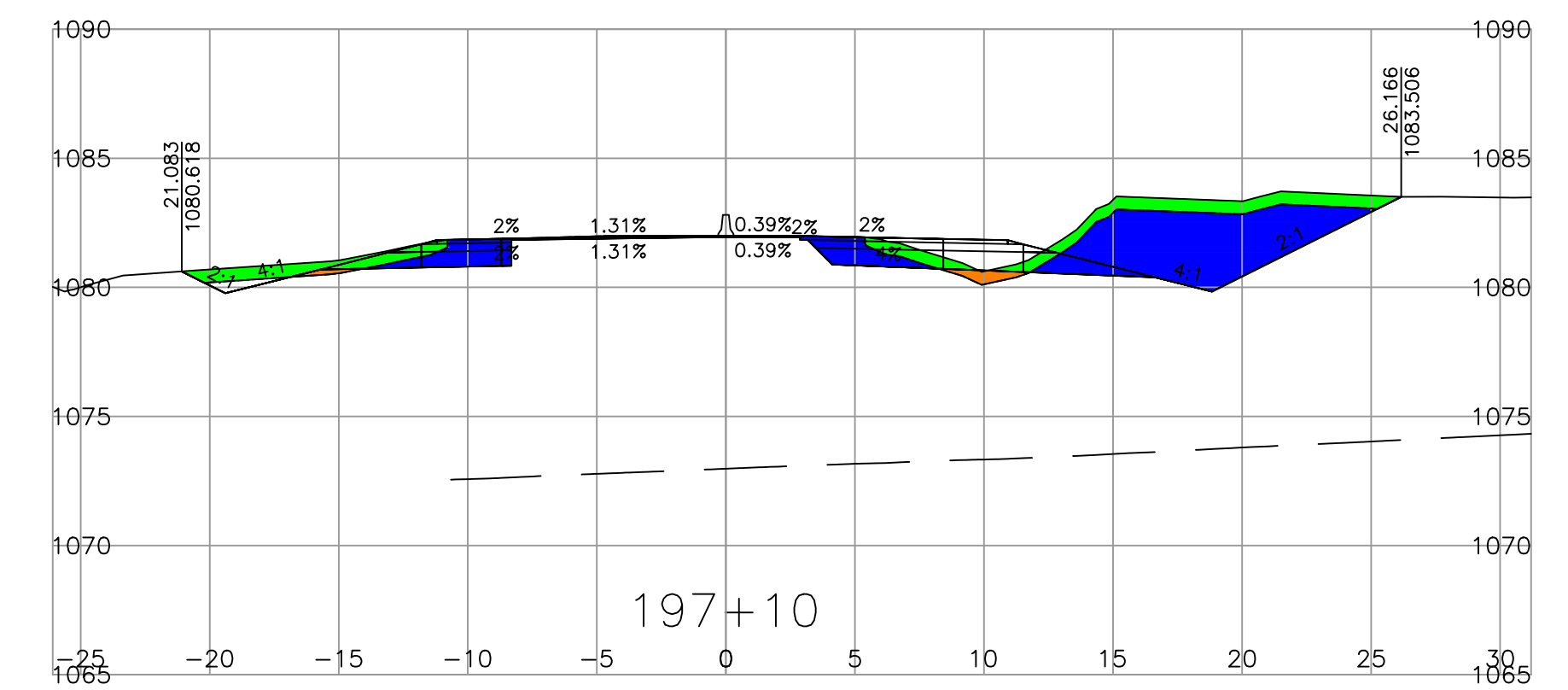
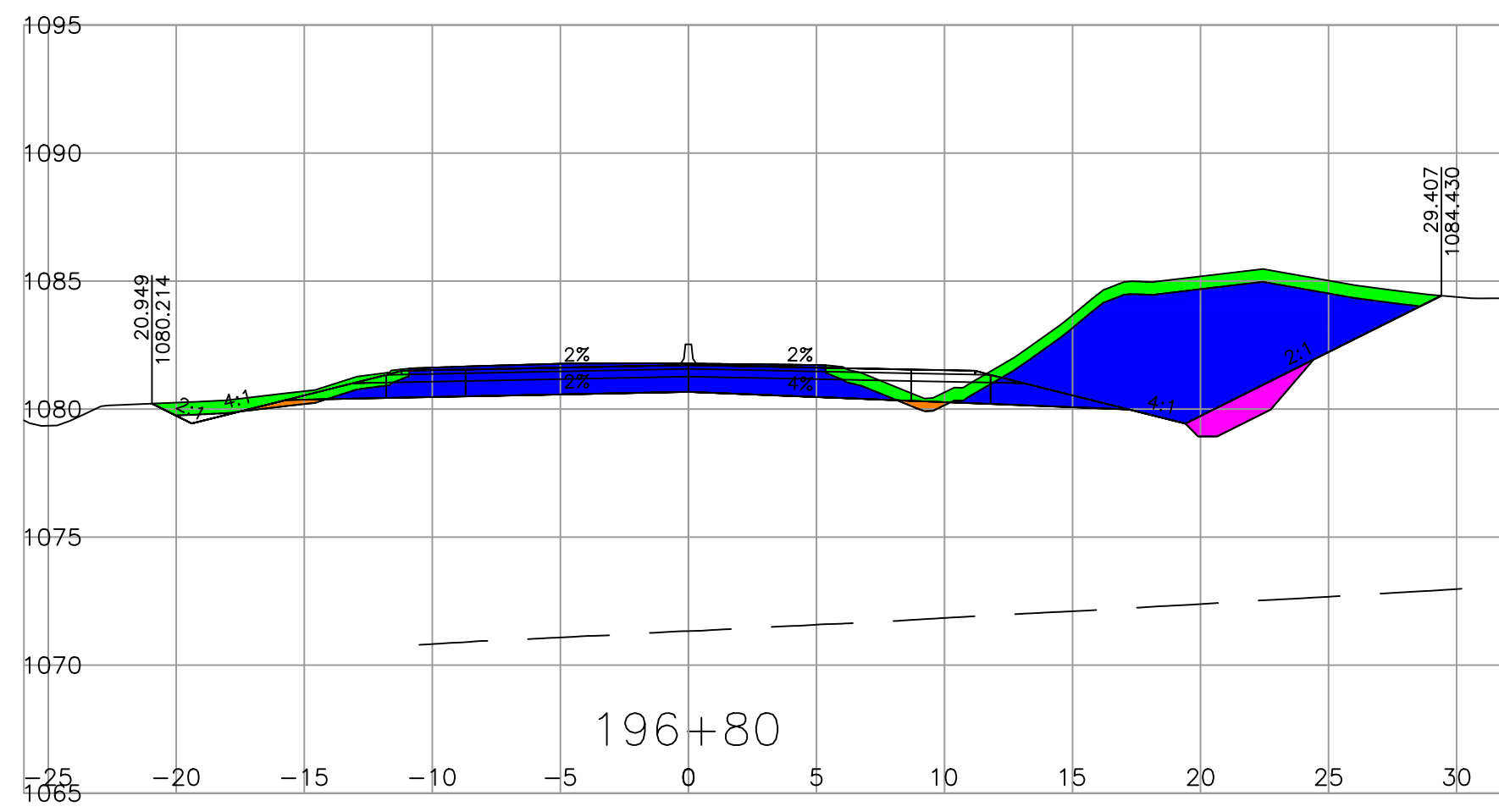
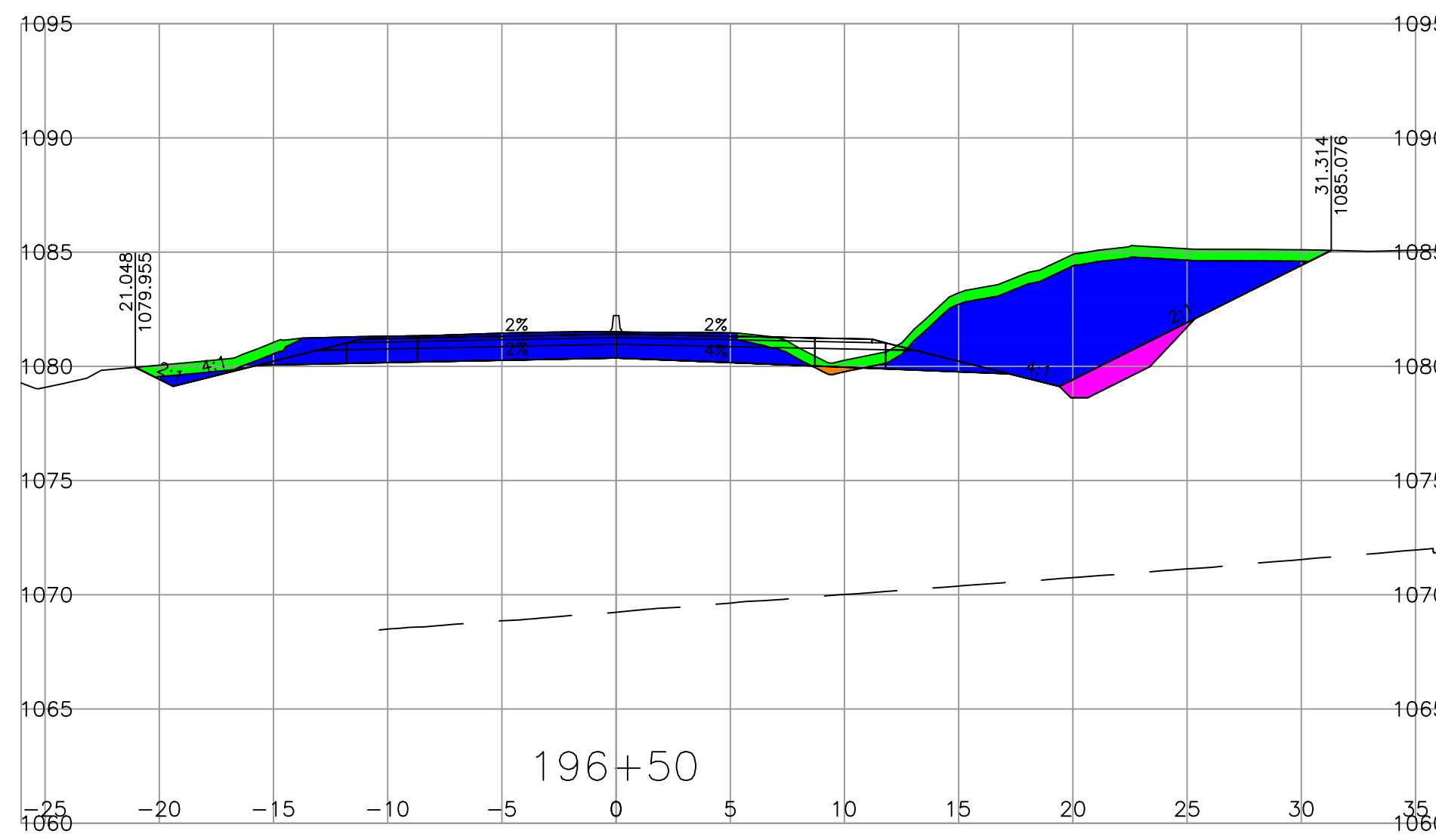
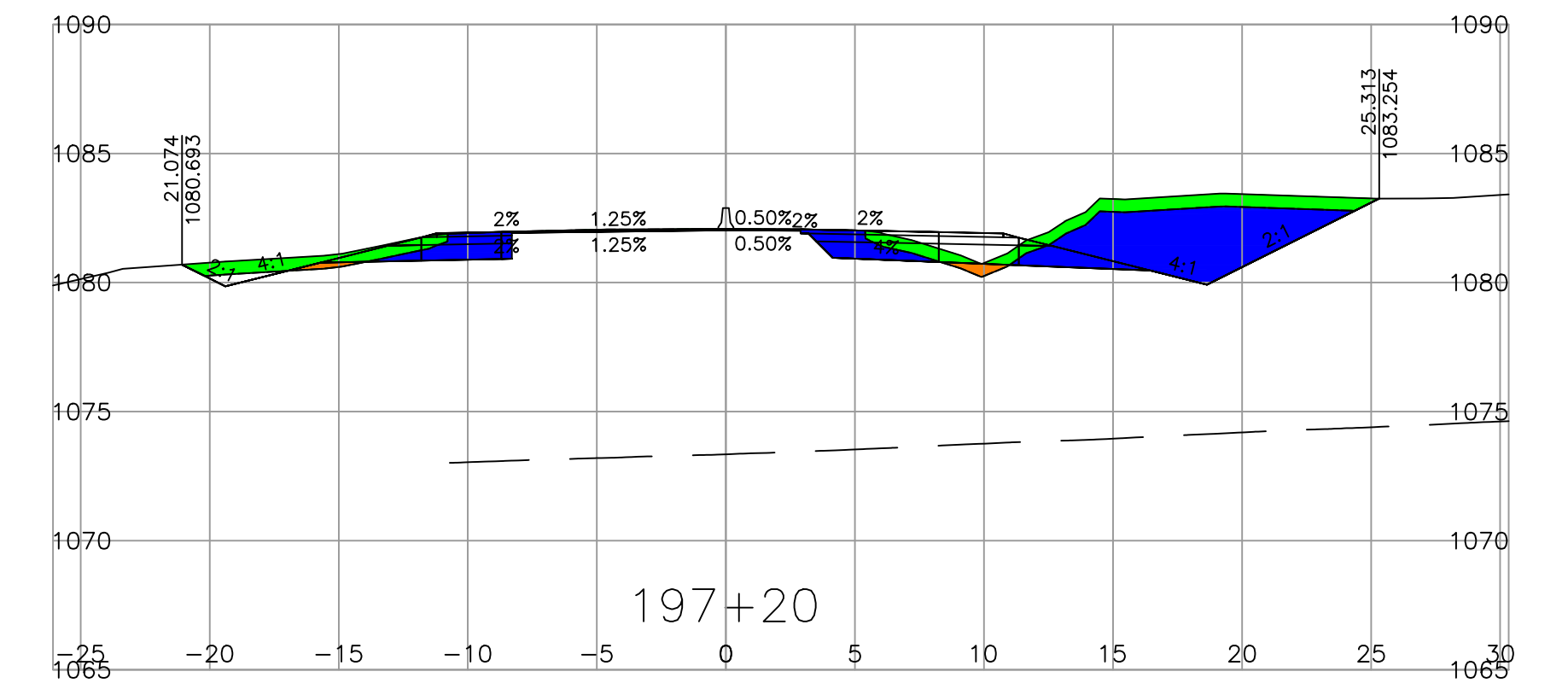
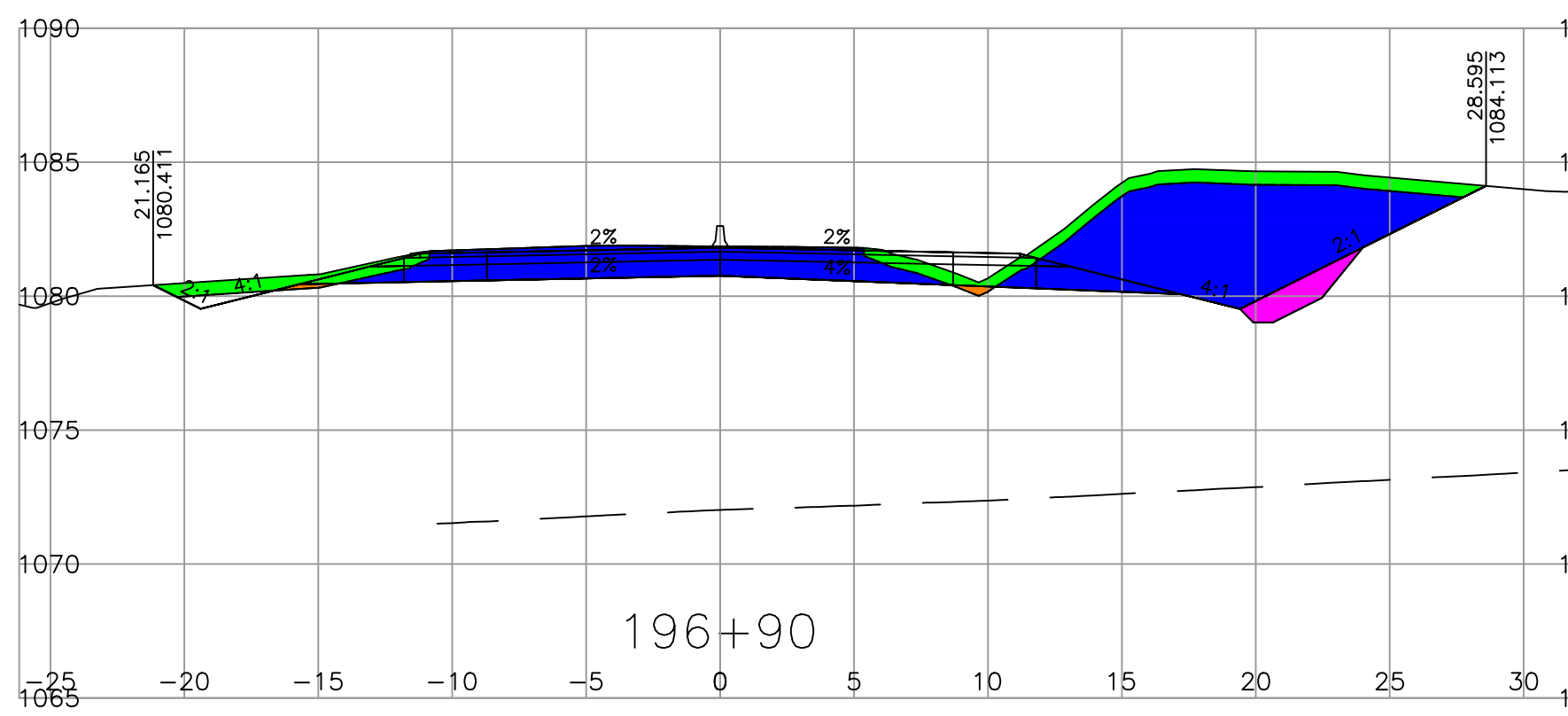
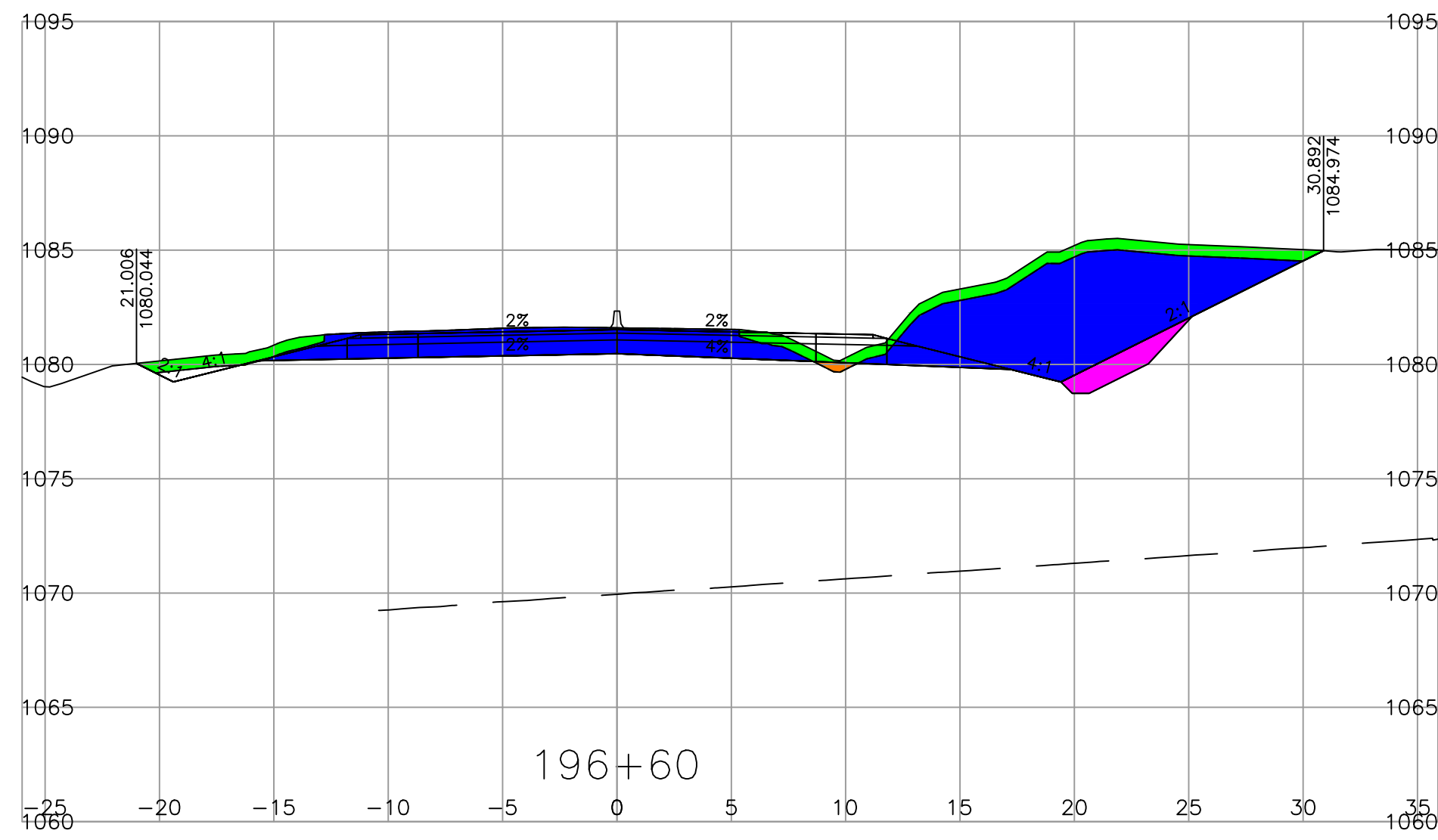
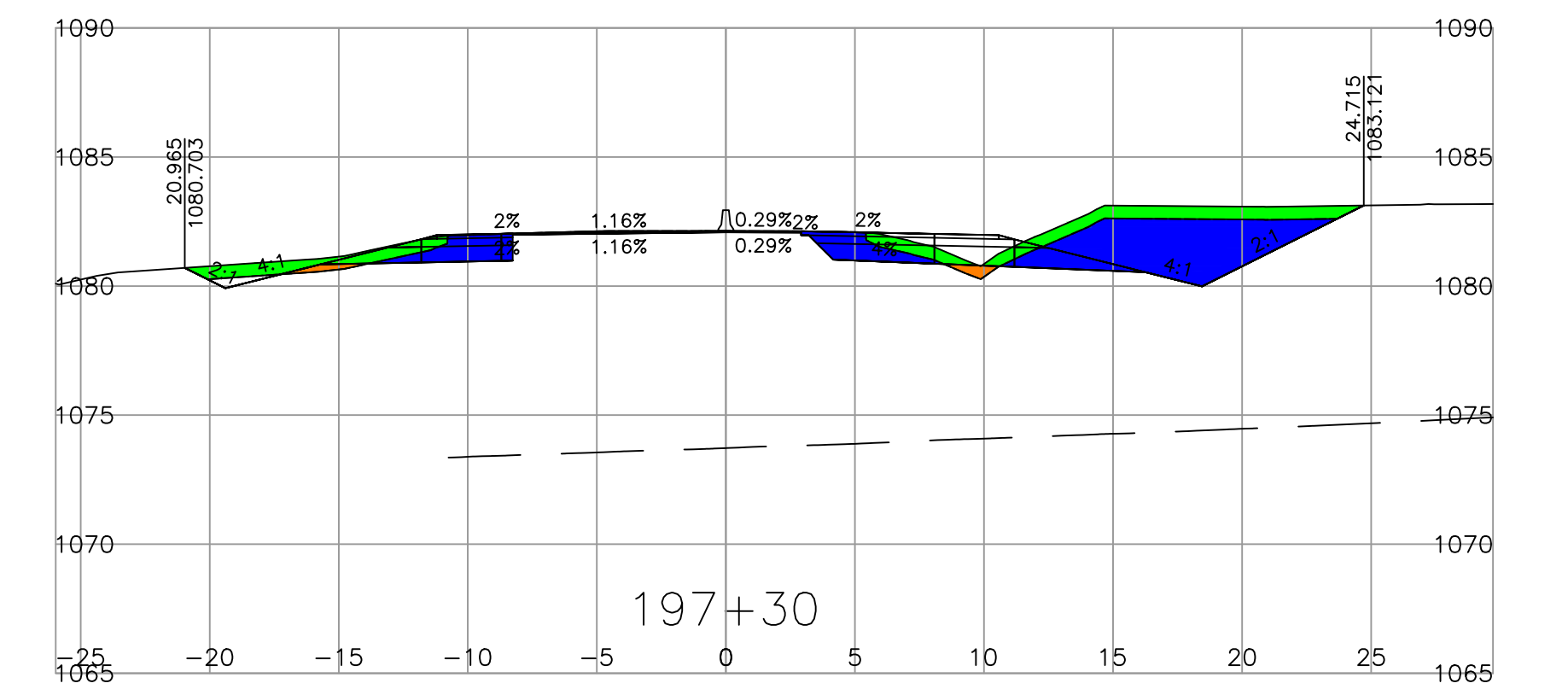
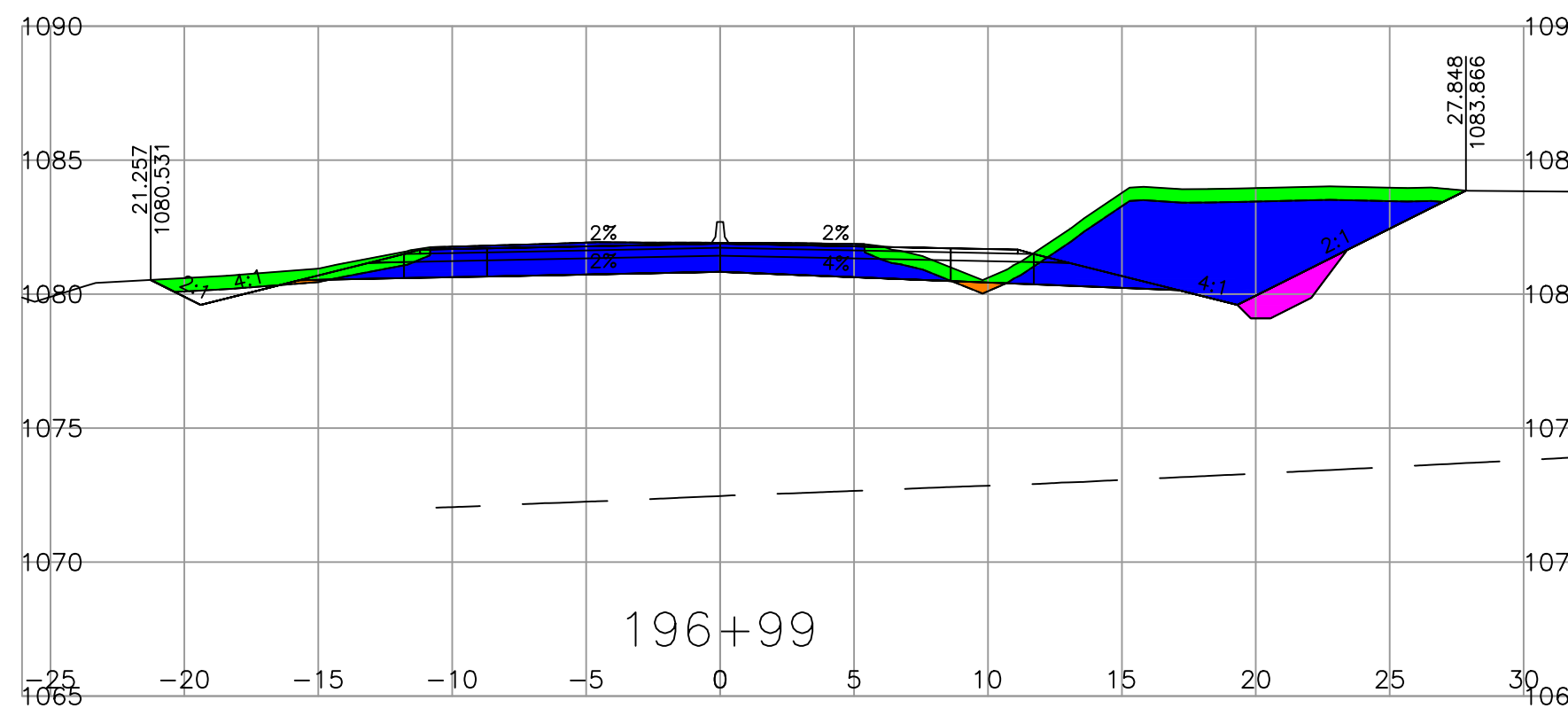
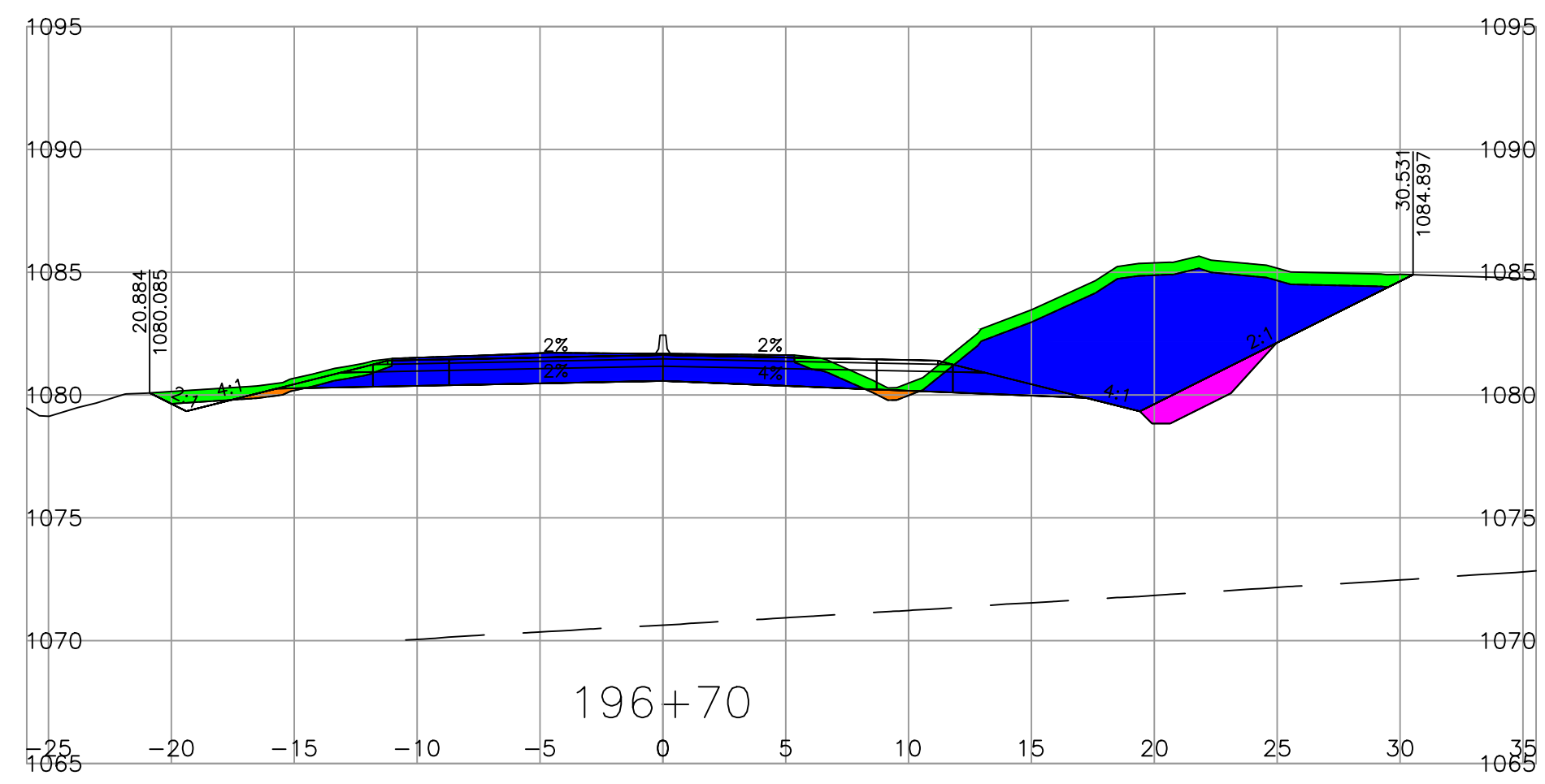
HIGHWAY ENGINEERING AND GEOMATICS

DESIGNED <u>D. VAGT</u>	DATE <u>2023-11-20</u>
QUALITY CONTROL _____	DATE _____
QUALITY ASSURANCE _____	DATE _____
DRAWN <u>D. VAGT</u>	DATE <u>2023-11-20</u>

SENIOR DESIGNER _____
 DATE _____

CROSS SECTIONS				
TRANS CANADA HIGHWAY				
SELKIRK MOUNTAIN 4 LANING				
FILE NUMBER	PROJECT NUMBER	REG	DRAWING NUMBER	REV
	24583-0000	2	R2-1041-XS82	

PLOT DATE: 2024/01/05 C:\Civil 3D Projects\Hwy 1_Selkirk Mountain 4_Laning_2018_(24583)\00-C3D-4_Laning\DesignModel\03_Corridors\L100A1SECT1.dwg



LEGEND

STRIPPING	█
TYPE-A EXCAVATION	█
TYPE-D EXCAVATION	█
TYPE-D EMBANKMENT	█
ROCK BLANKET EXCAVATION	█

SCALE		0 2 1:250 12m	
CAD FILENAME		L100A1SECT1	
PLOT DATE		2024-01-05	
REV	DATE	REVISIONS	NAME

BRITISH COLUMBIA

MINISTRY OF TRANSPORTATION AND INFRASTRUCTURE

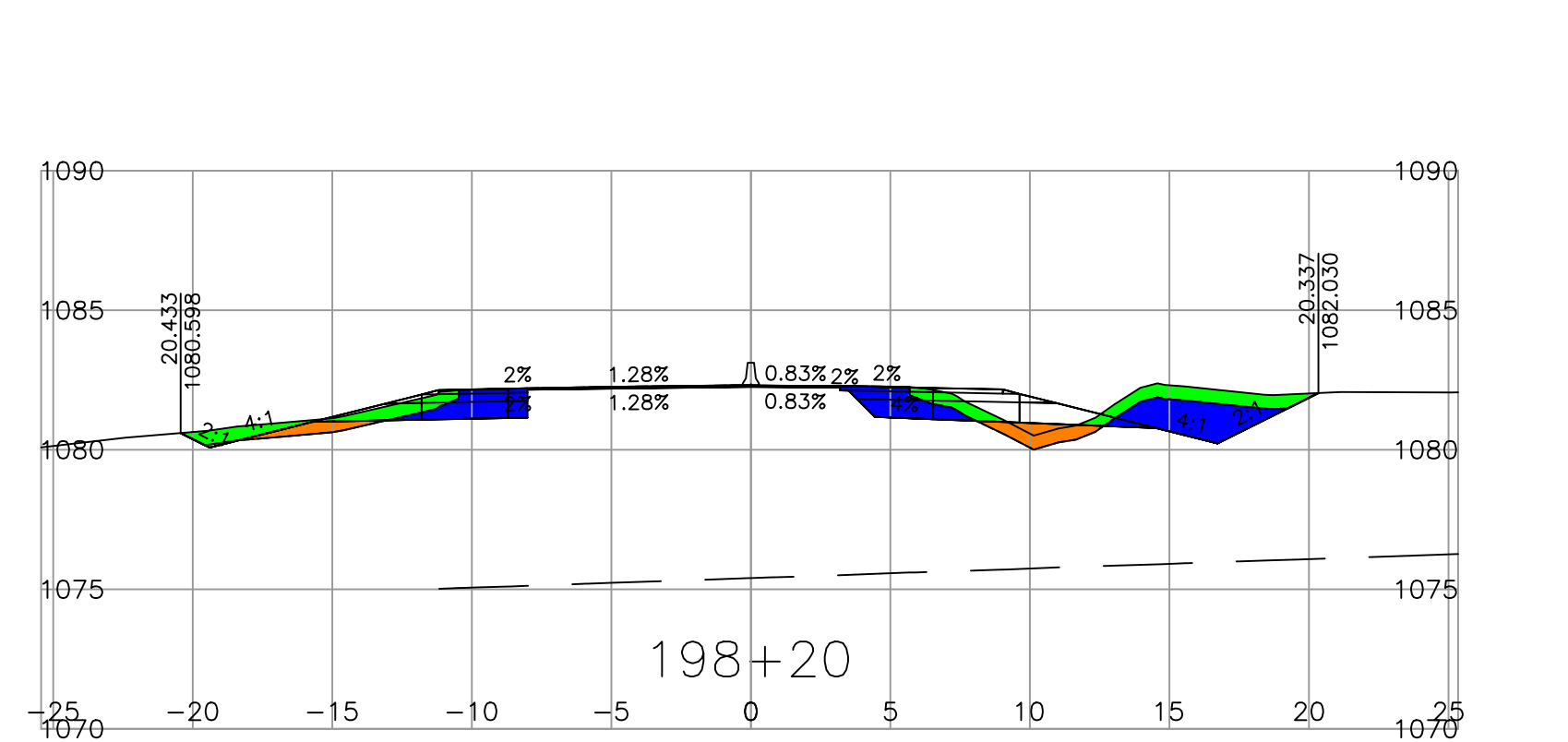
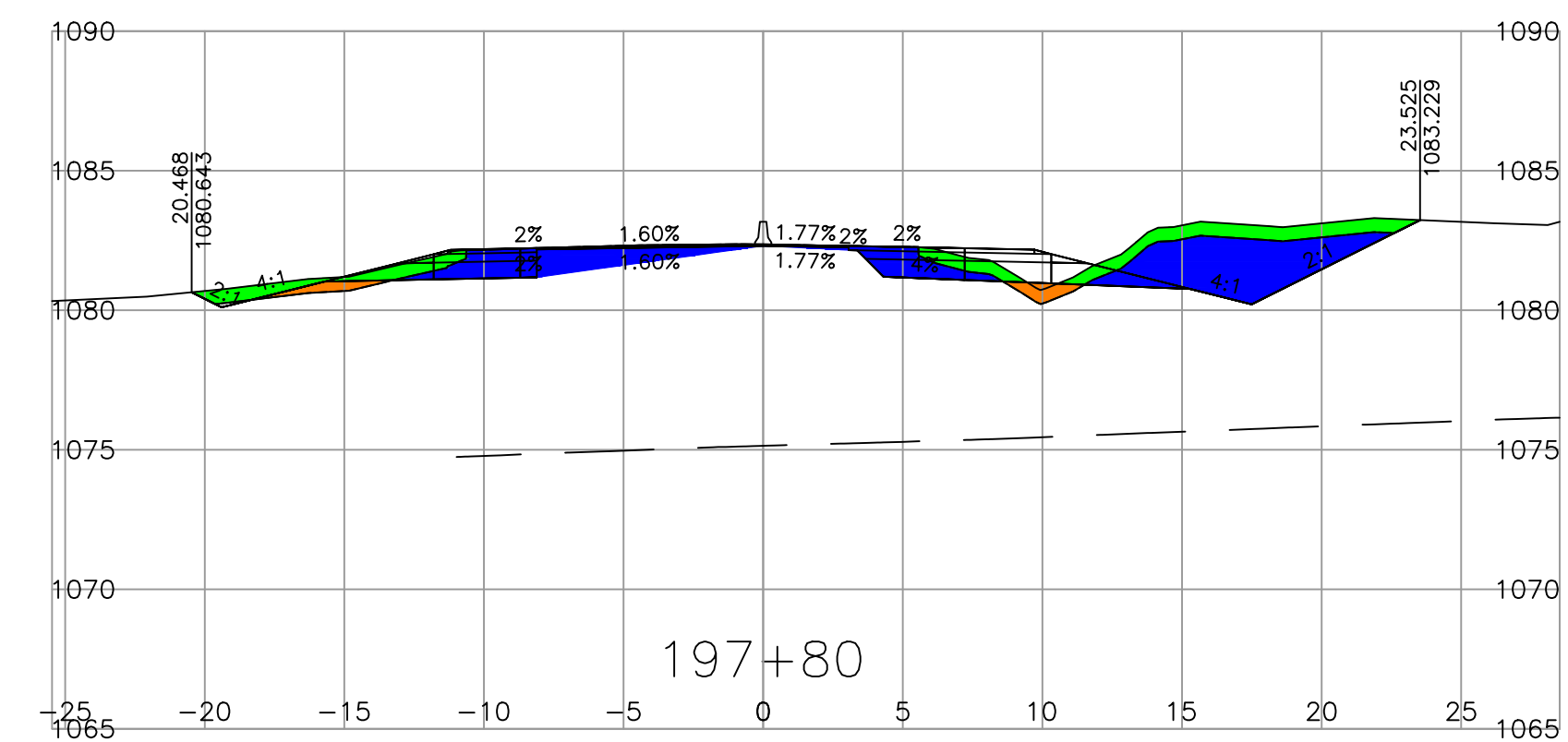
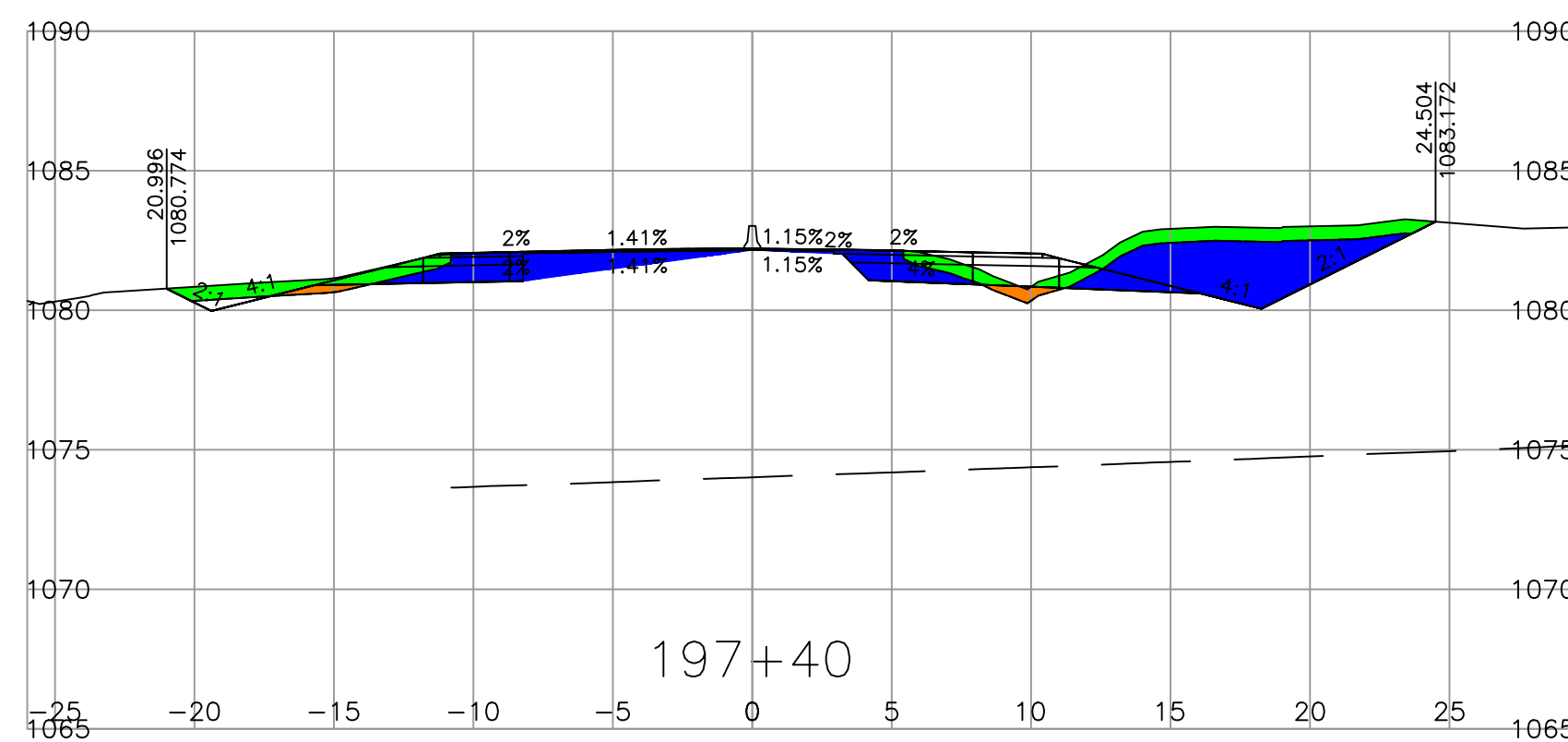
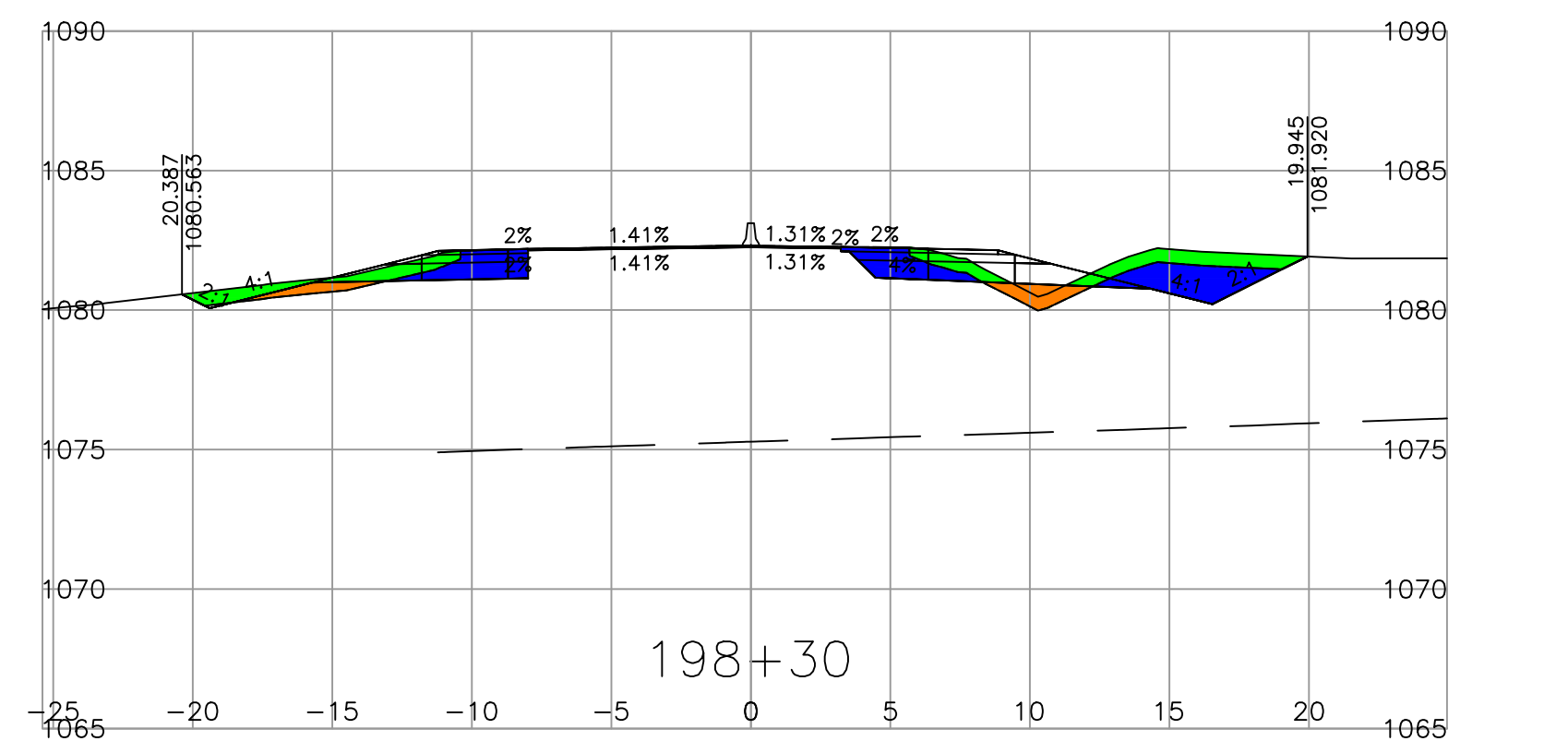
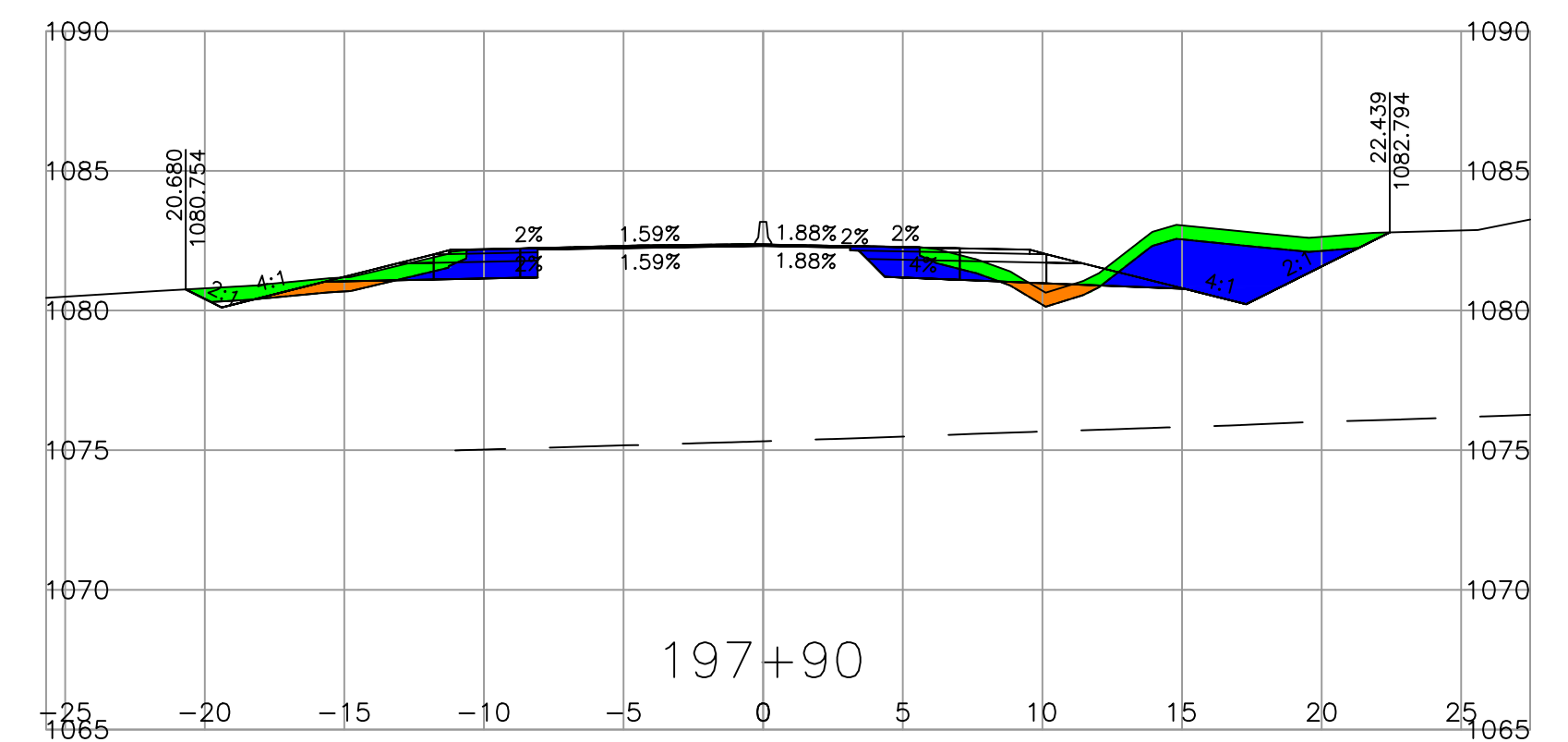
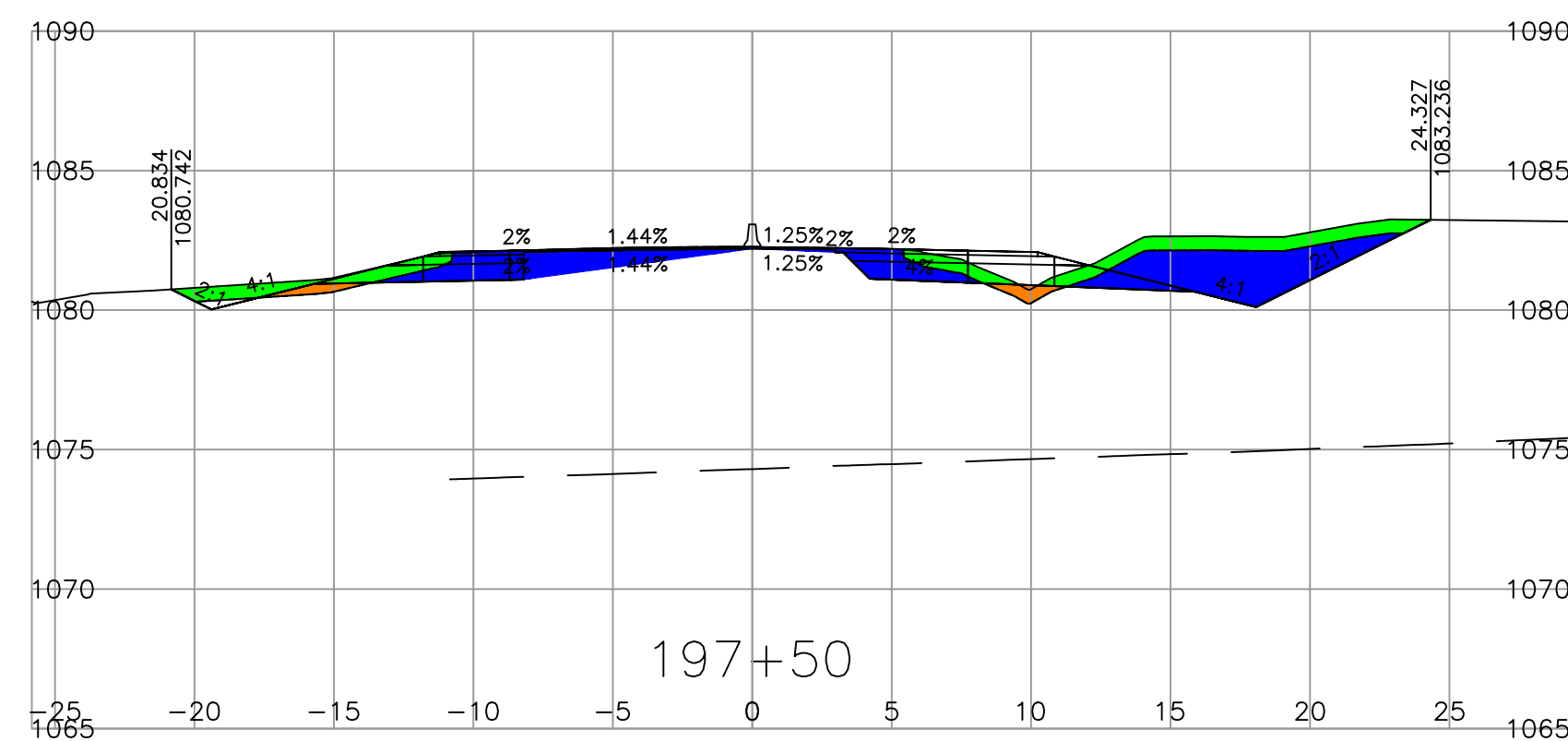
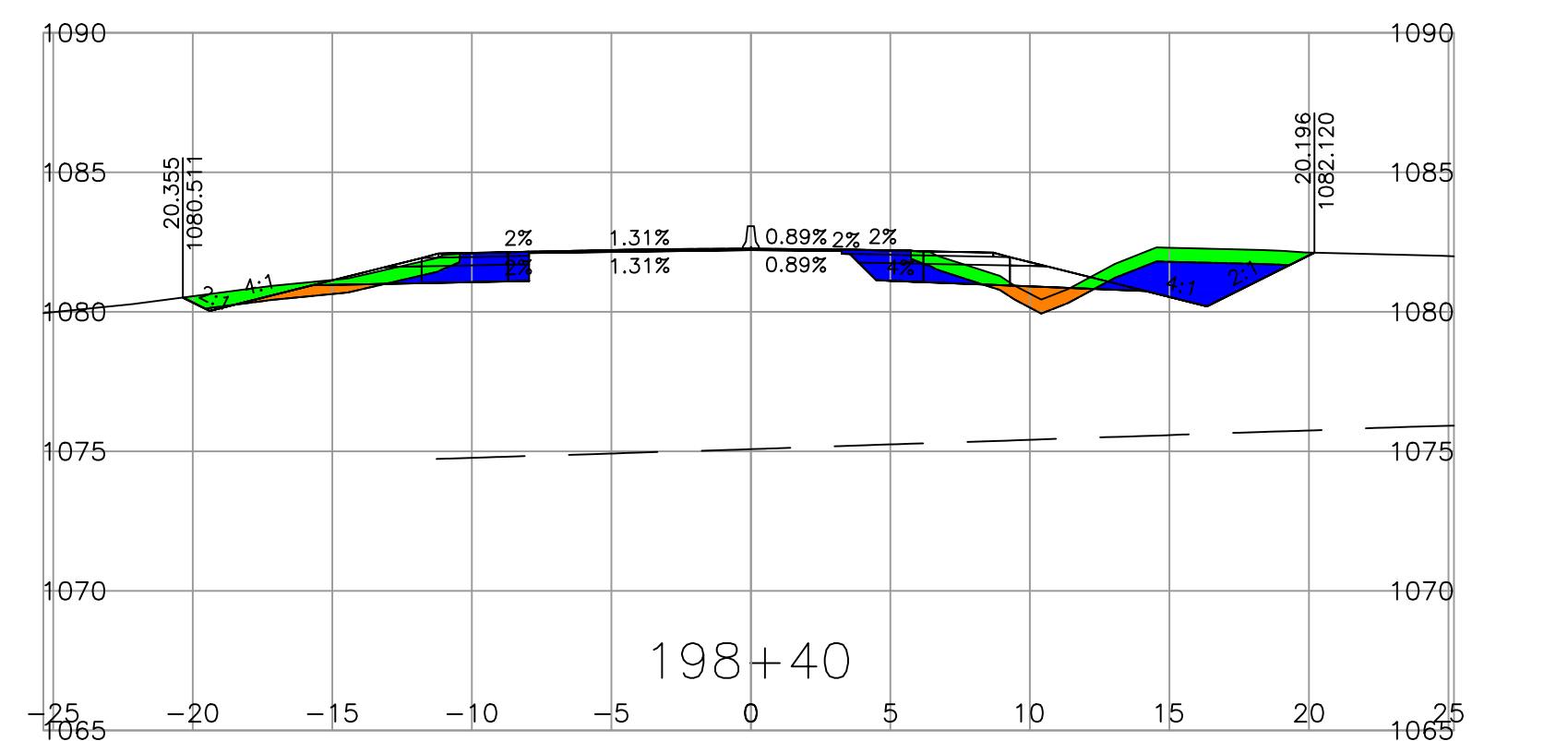
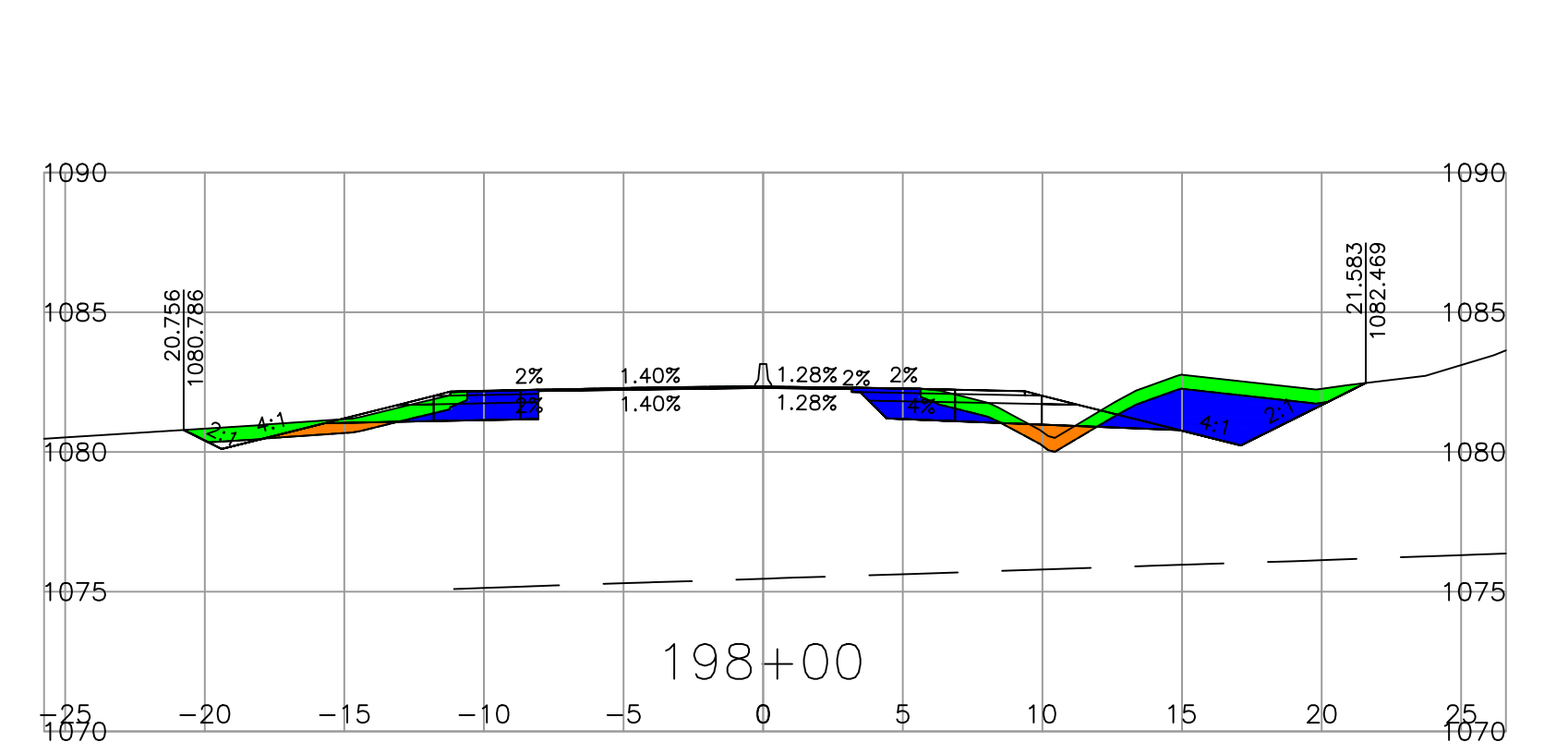
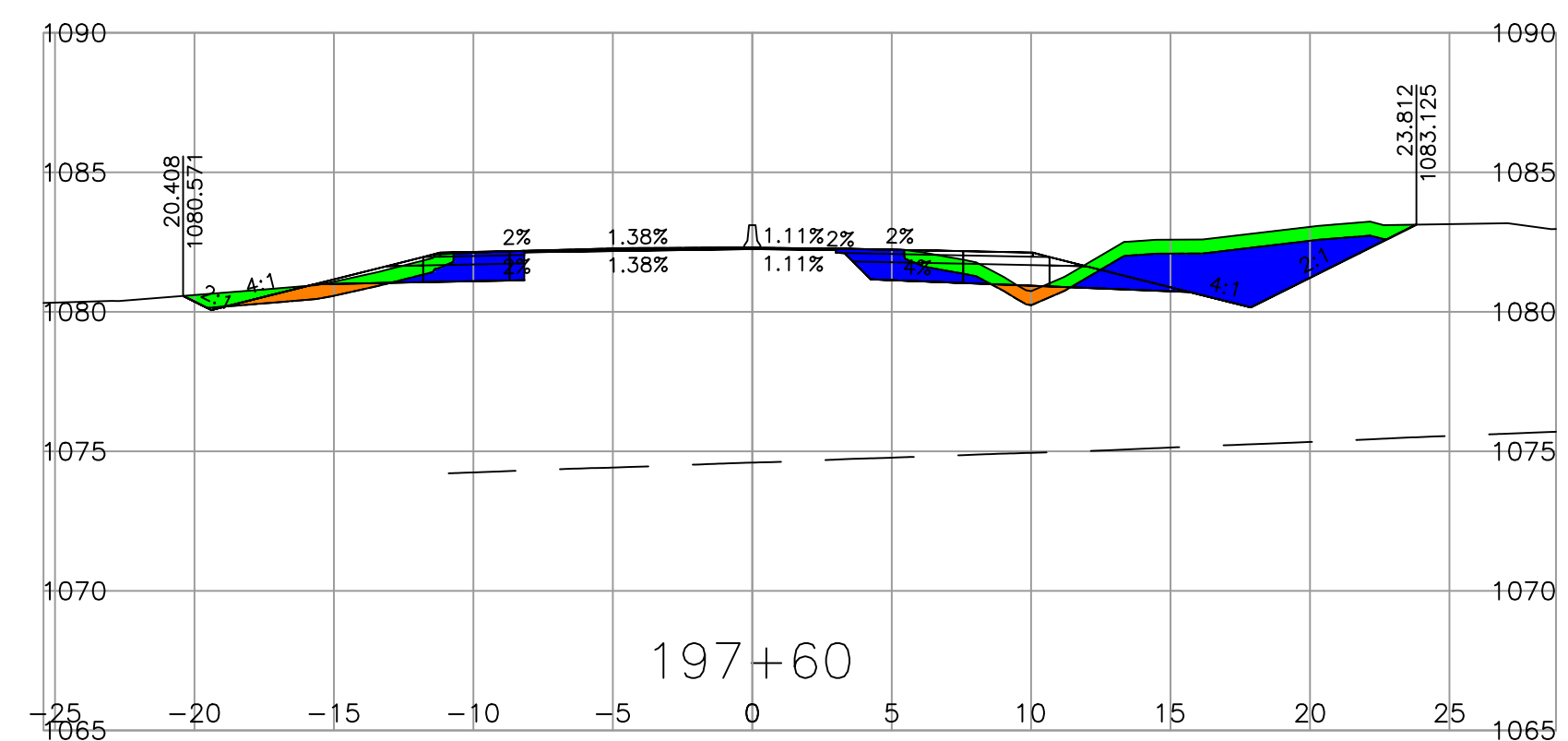
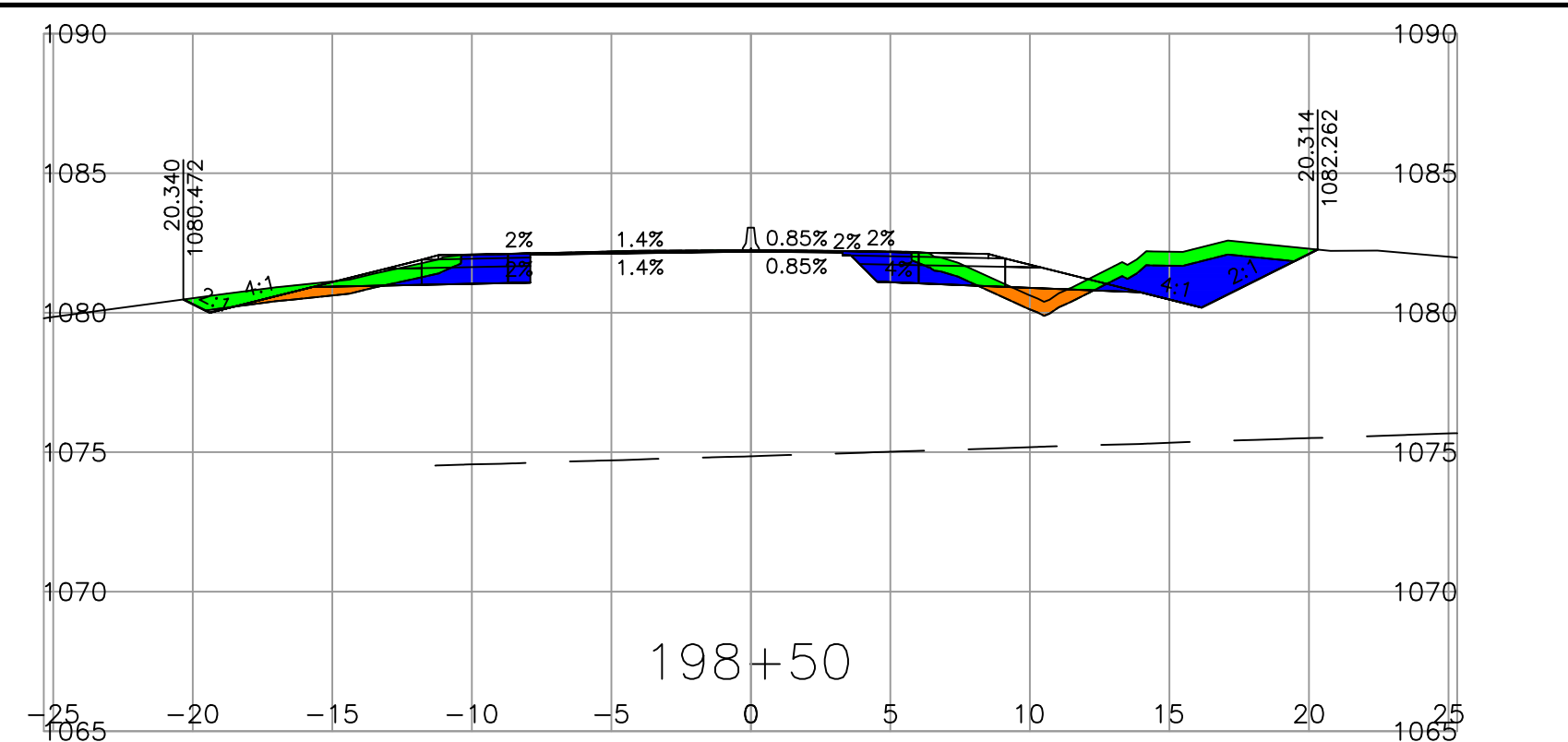
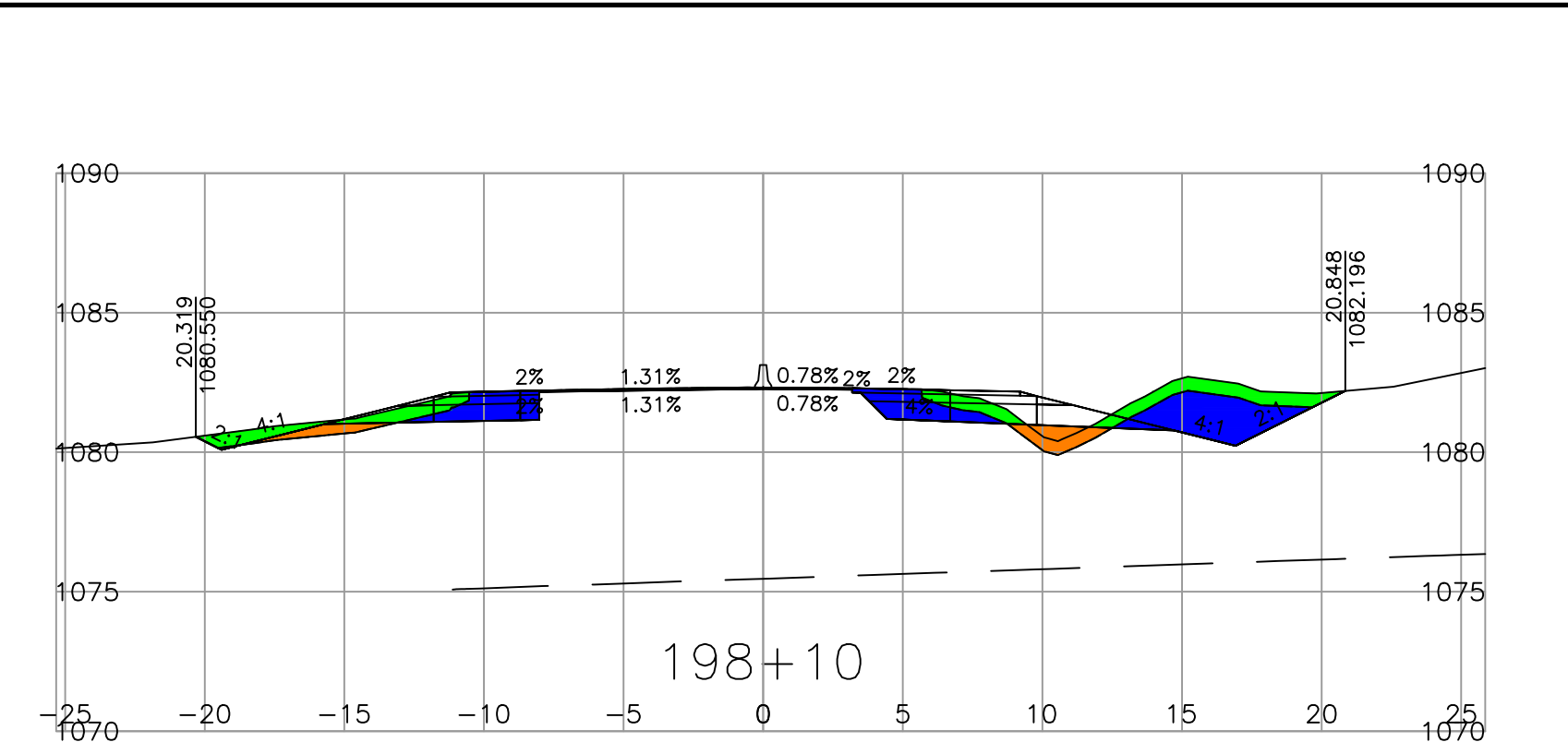
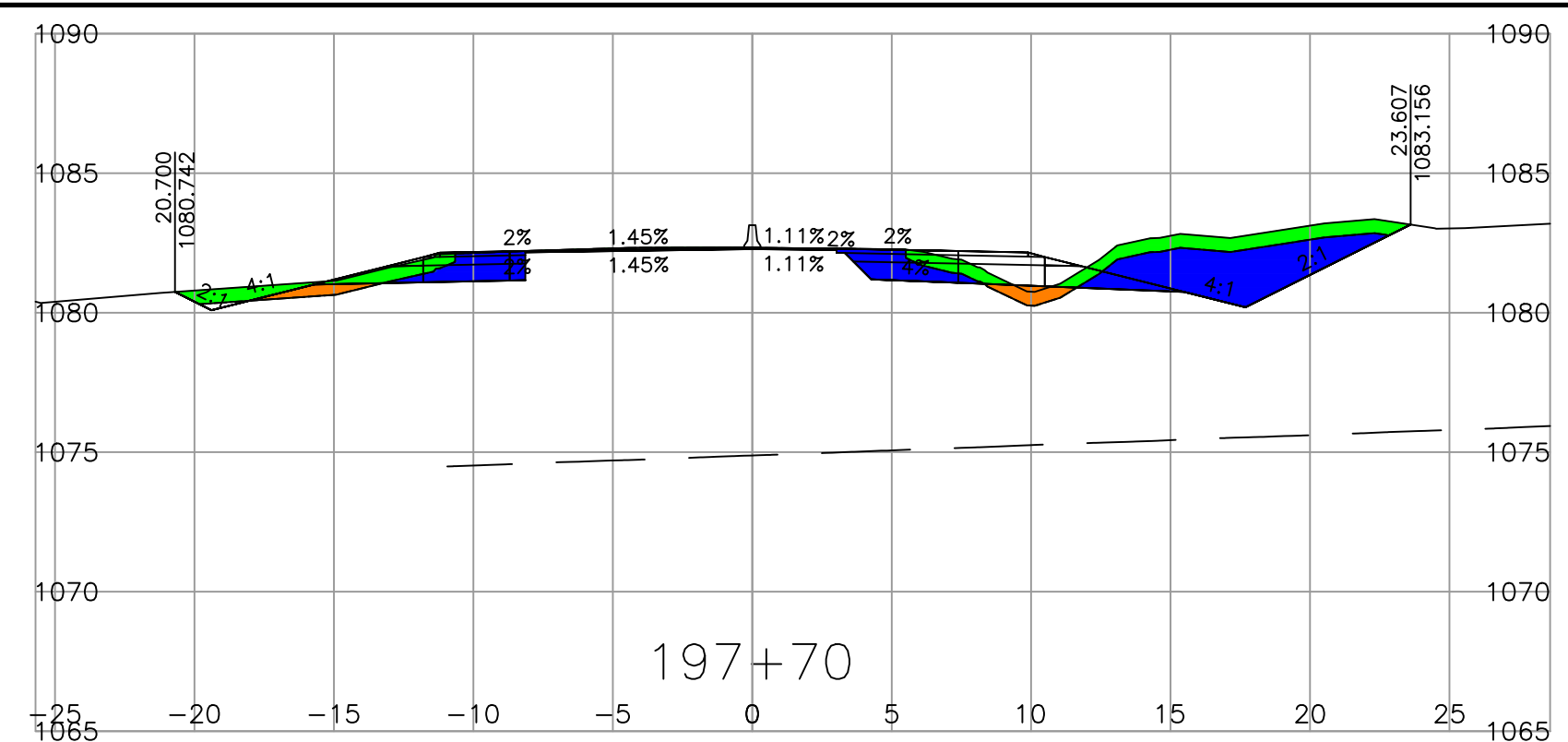
SOUTHERN INTERIOR REGION

HIGHWAY ENGINEERING AND GEOMATICS

DESIGNED	D. VAGT	DATE	2023-11-20
QUALITY CONTROL		DATE	
QUALITY ASSURANCE		DATE	
DRAWN	D. VAGT	DATE	2023-11-20

CROSS SECTIONS				
TRANS CANADA HIGHWAY				
SELKIRK MOUNTAIN 4 LANING				
FILE NUMBER	PROJECT NUMBER	REG	DRAWING NUMBER	REV
	24583-0000	2	R2-1041-XS83	

PLOT DATE: 2024/01/05 C:\Civil 3D Projects\Hwy 1_Selkirk Mountain 4-Laning_2018_(24583)\00-C3D-4 Laning\DesignModel\03_Corridors\L100A1SECT1.dwg



LEGEND

STRIPPING	
TYPE-A EXCAVATION	
TYPE-D EXCAVATION	
TYPE-D EMBANKMENT	

SCALE 0 2 1:250 12m

CAD FILENAME L100A1SECT1
PLOT DATE 2024-01-05

REV	DATE	REVISIONS	NAME

MINISTRY OF TRANSPORTATION AND INFRASTRUCTURE
SOUTHERN INTERIOR REGION
HIGHWAY ENGINEERING AND GEOMATICS

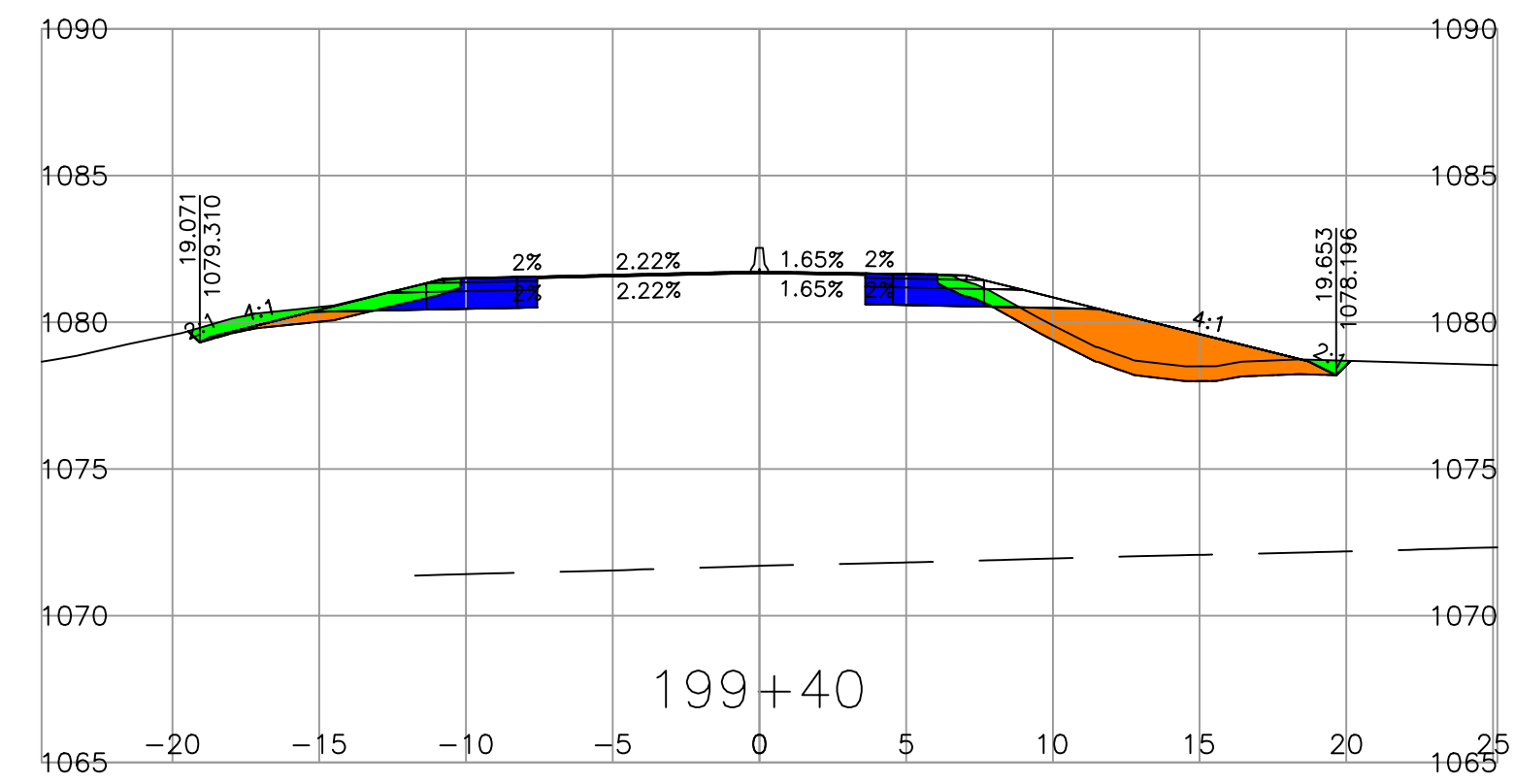
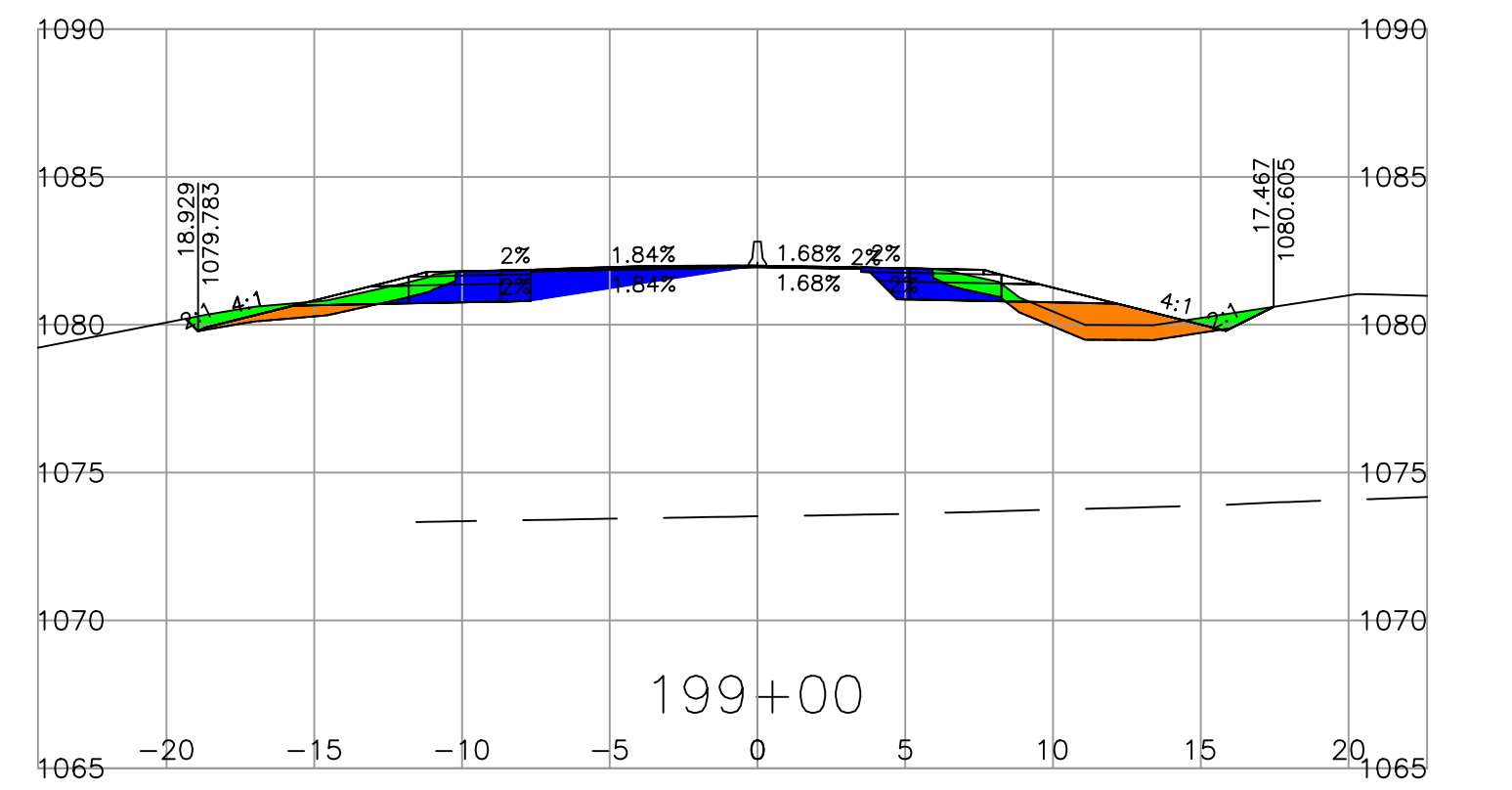
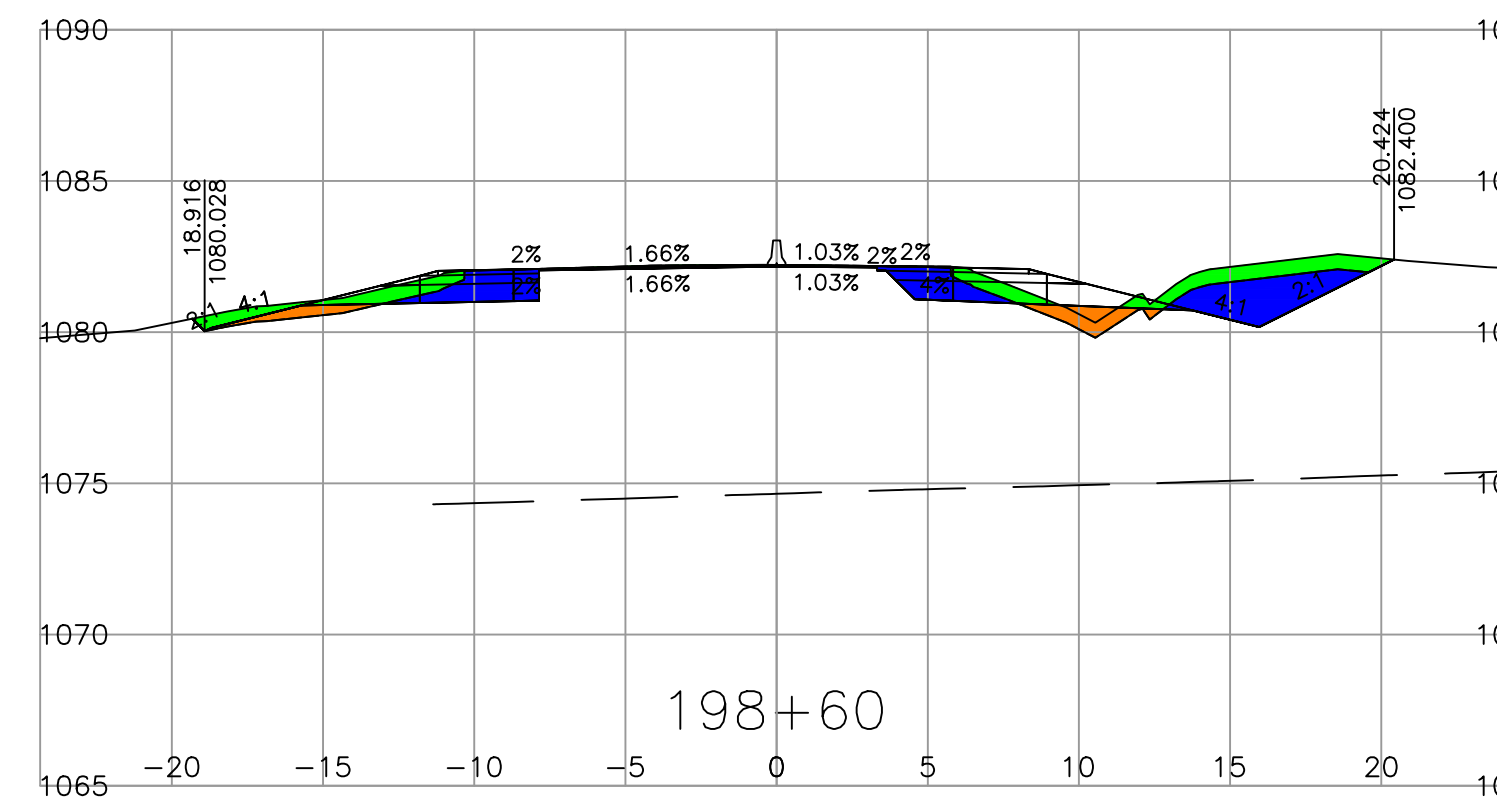
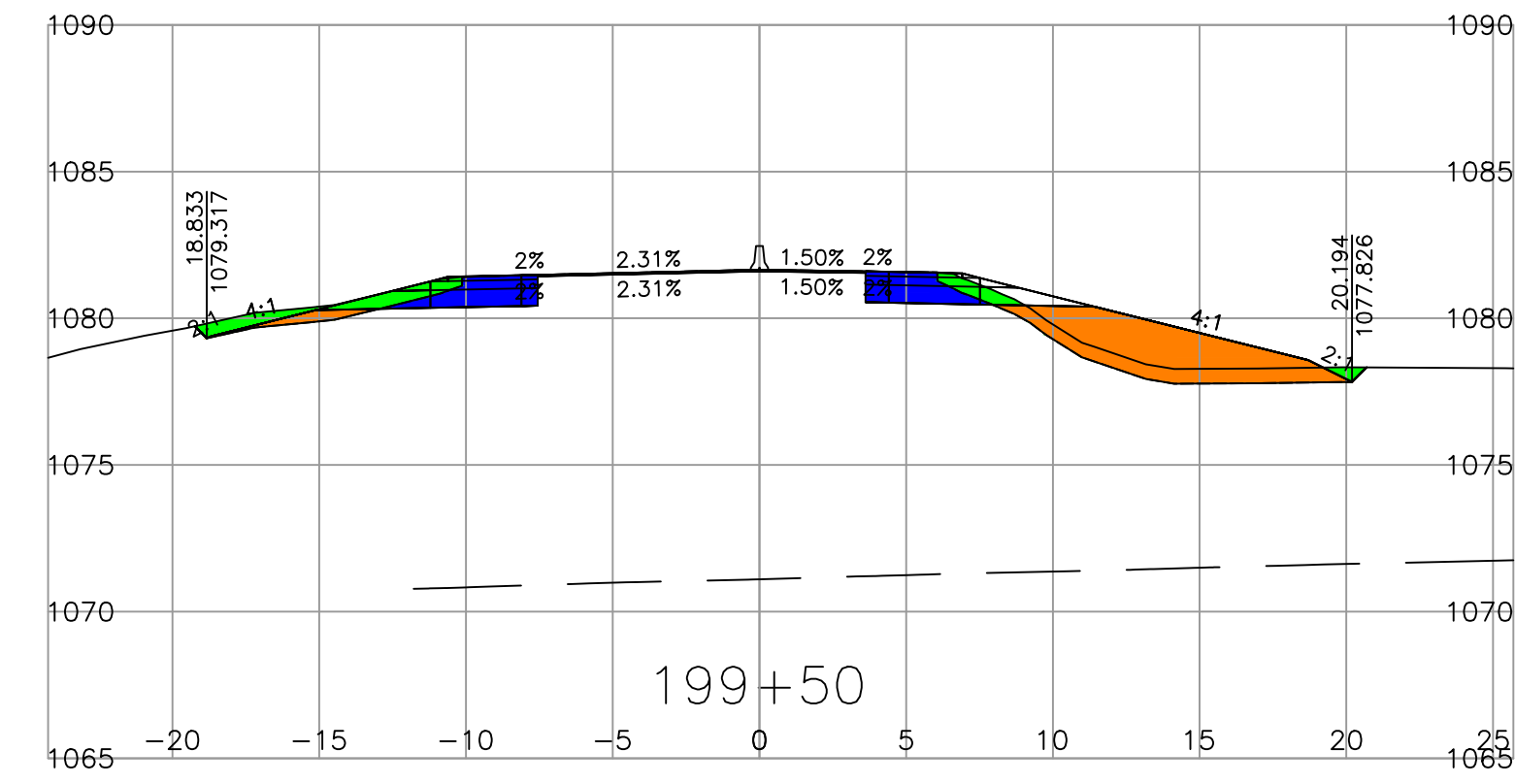
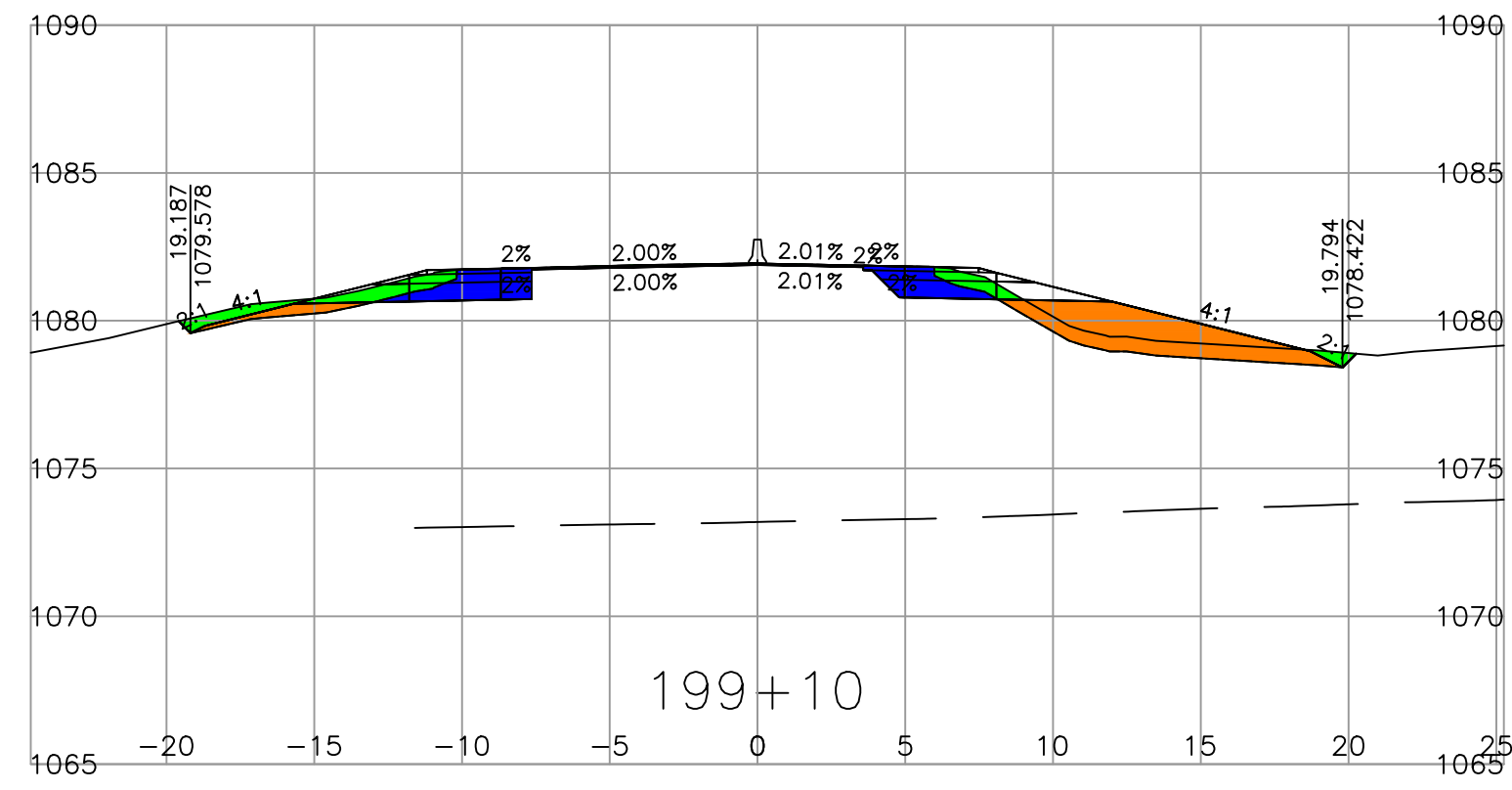
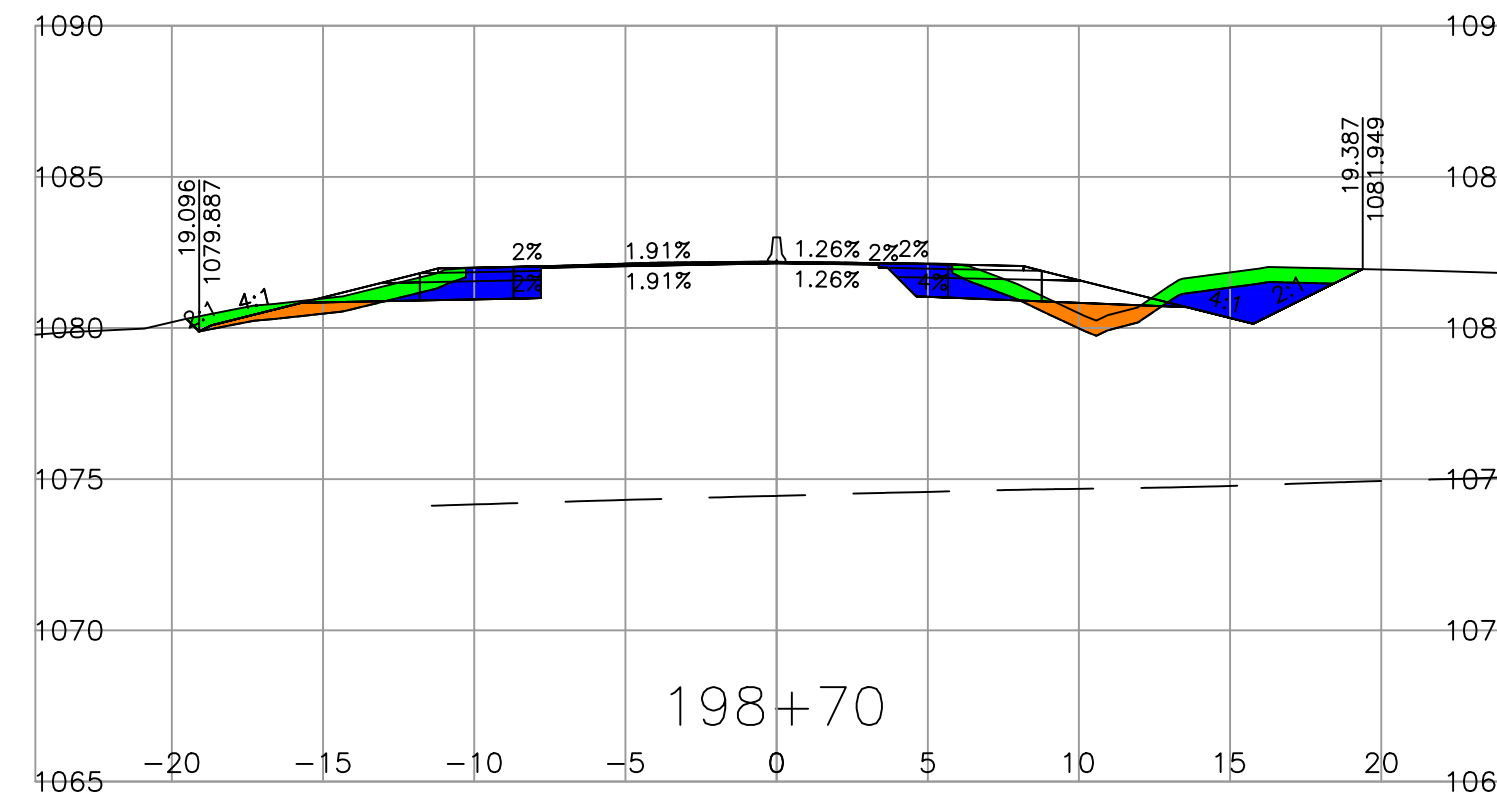
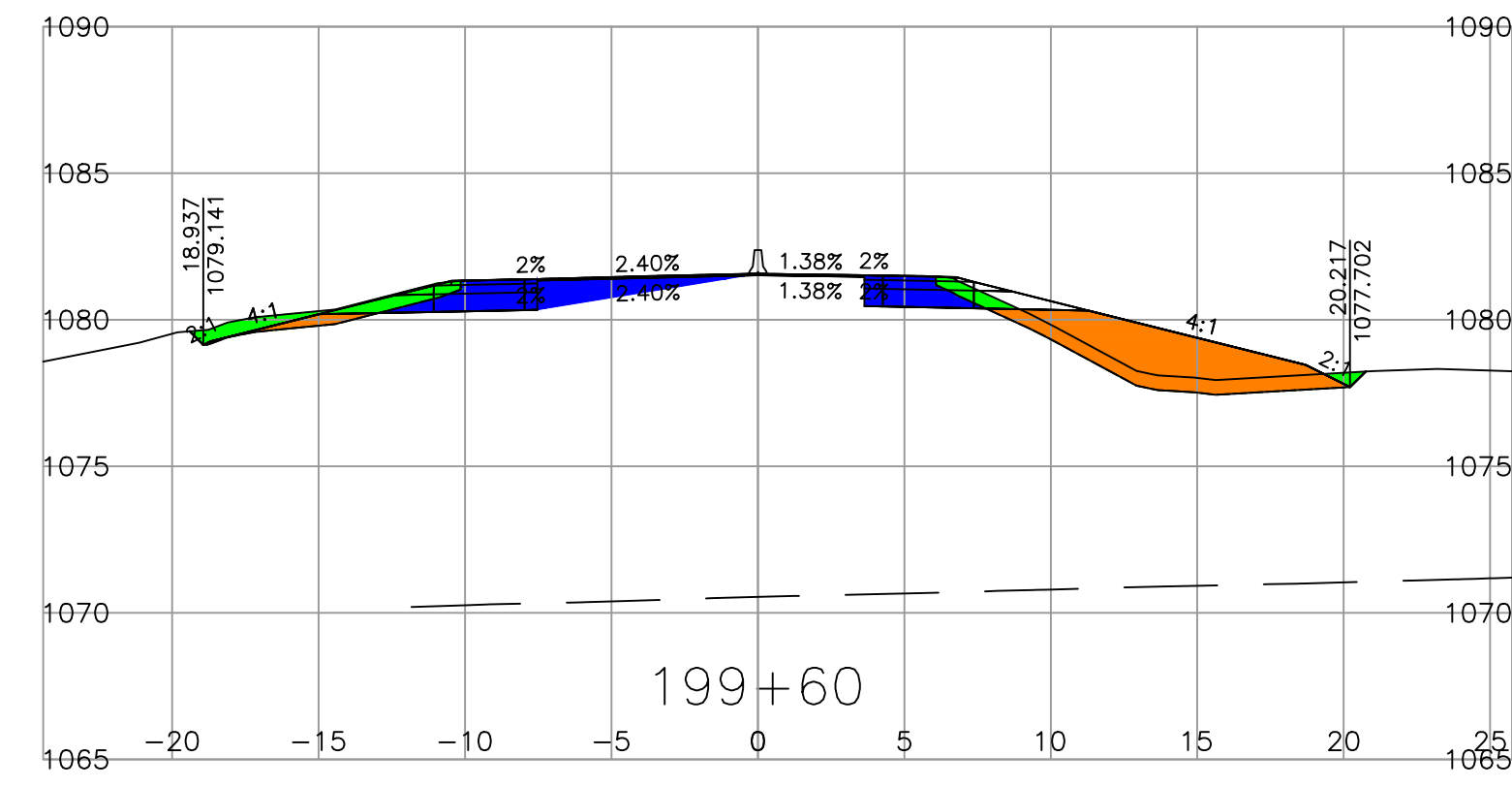
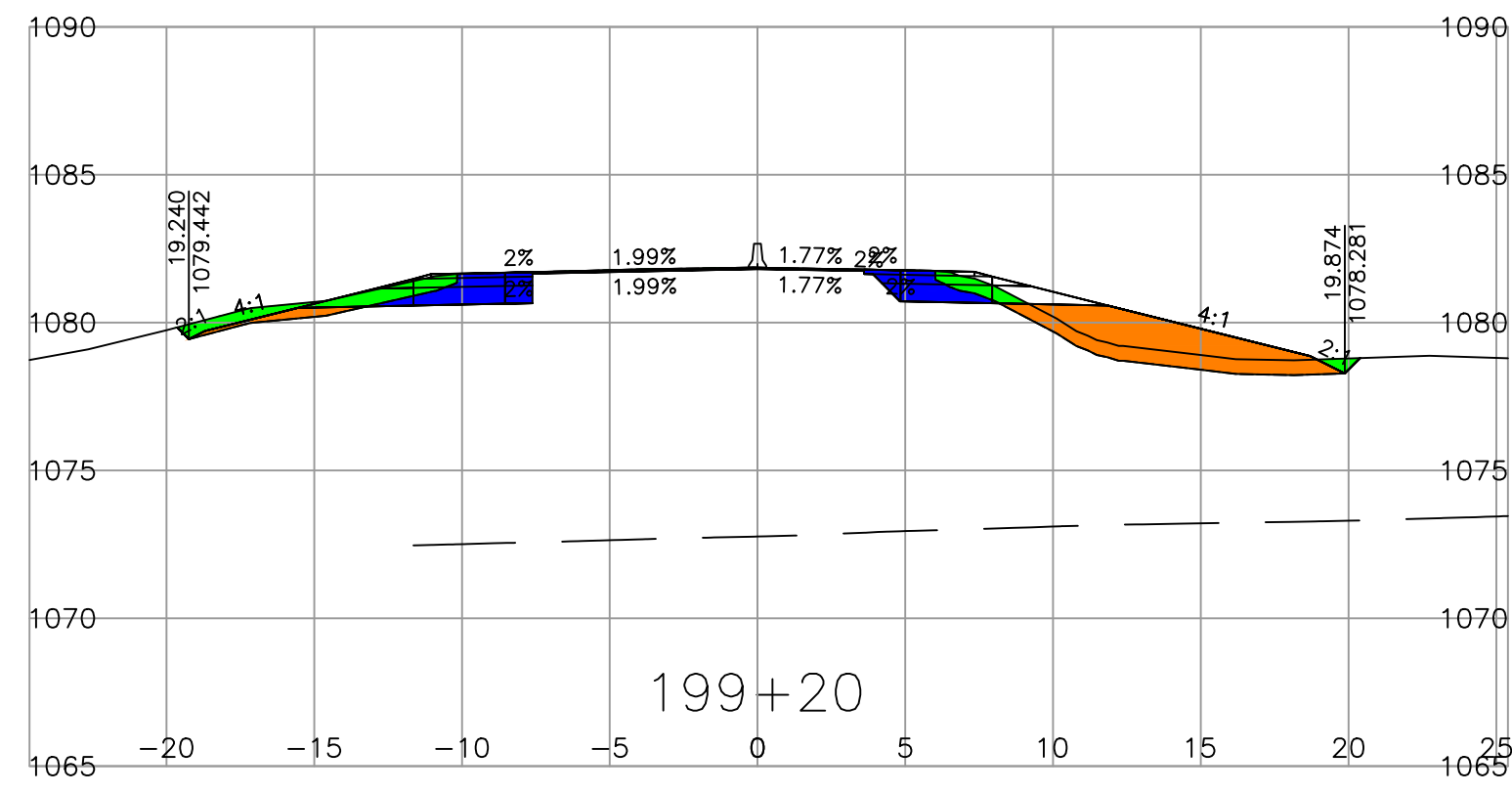
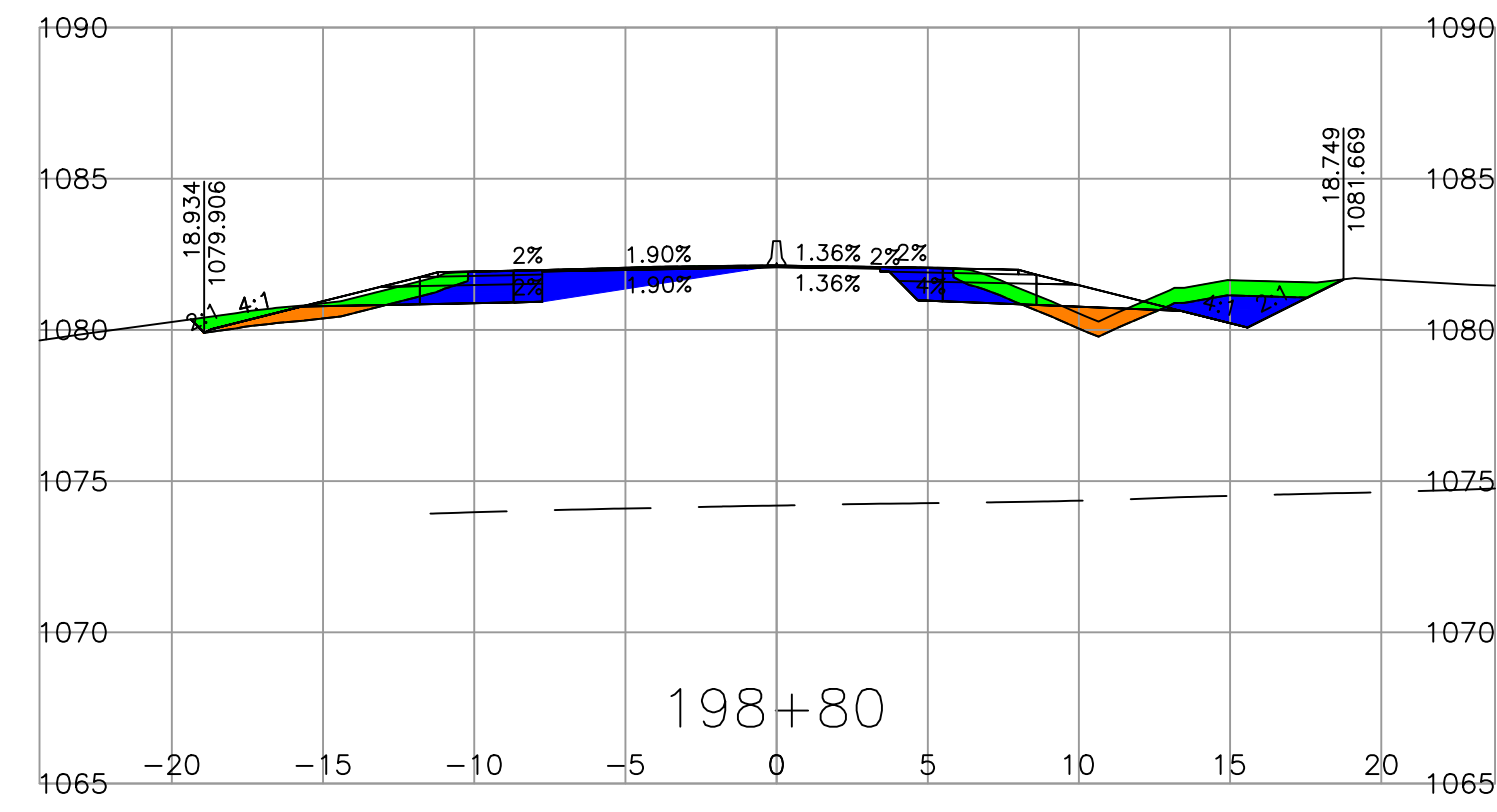
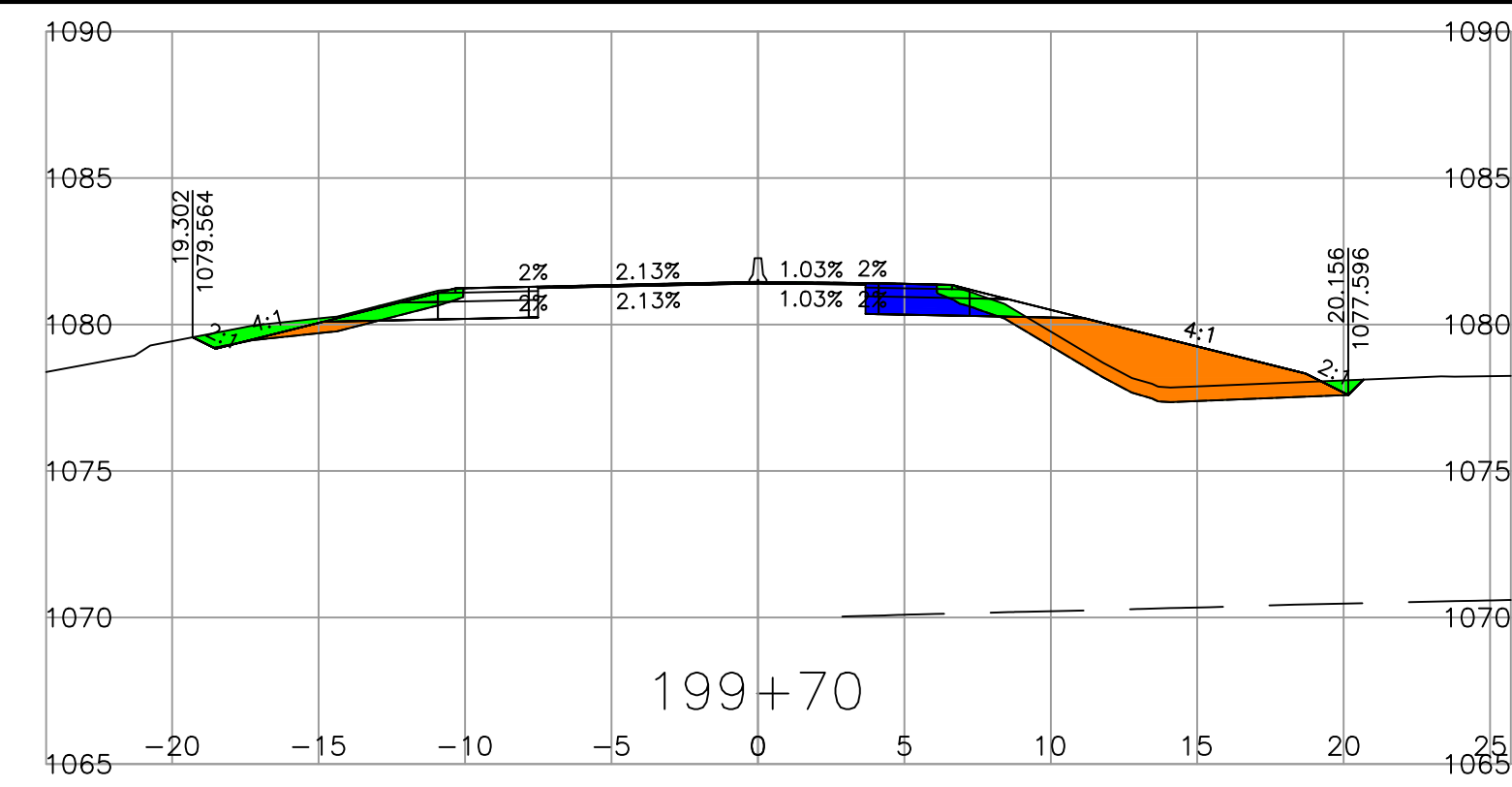
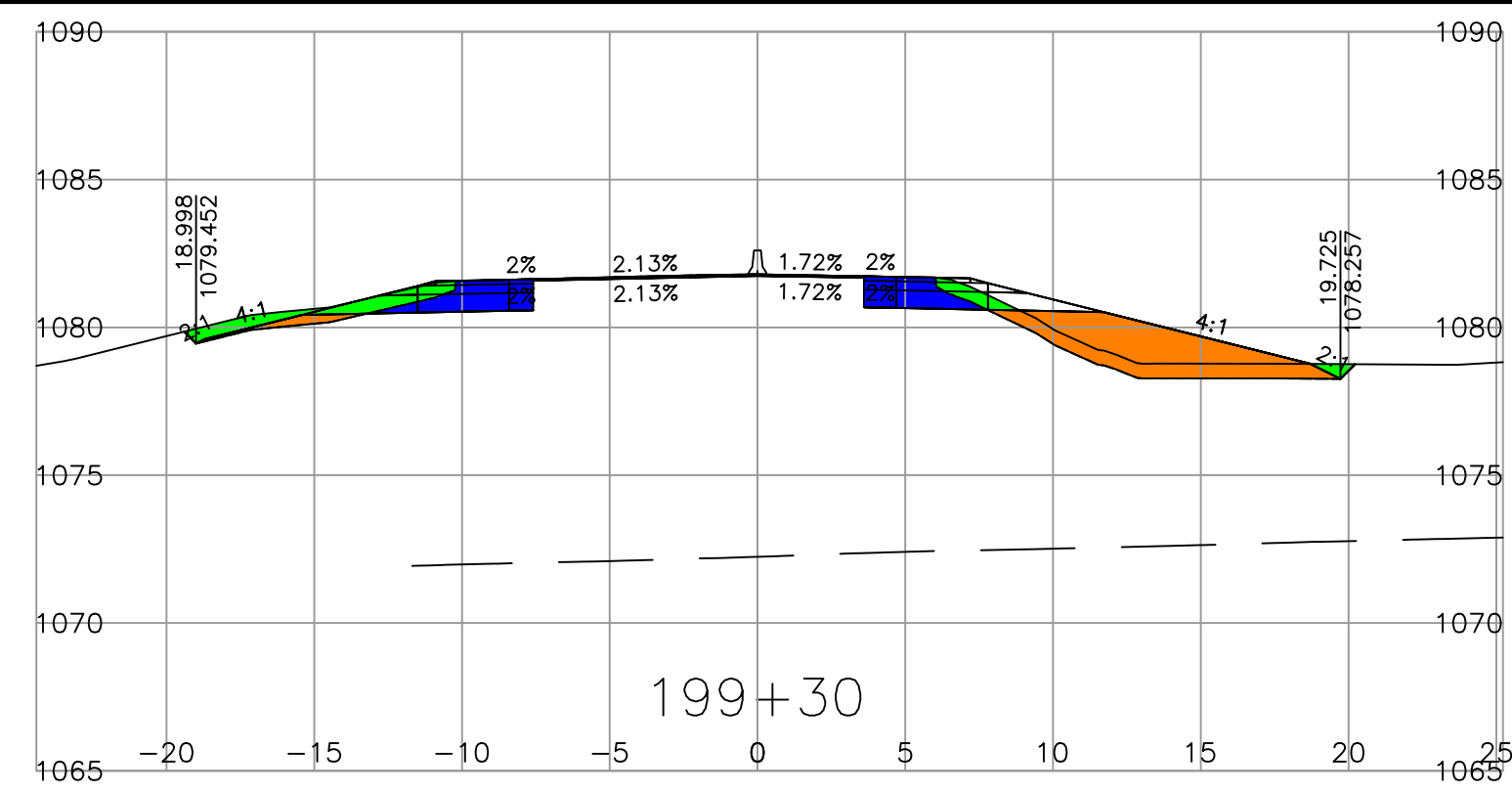
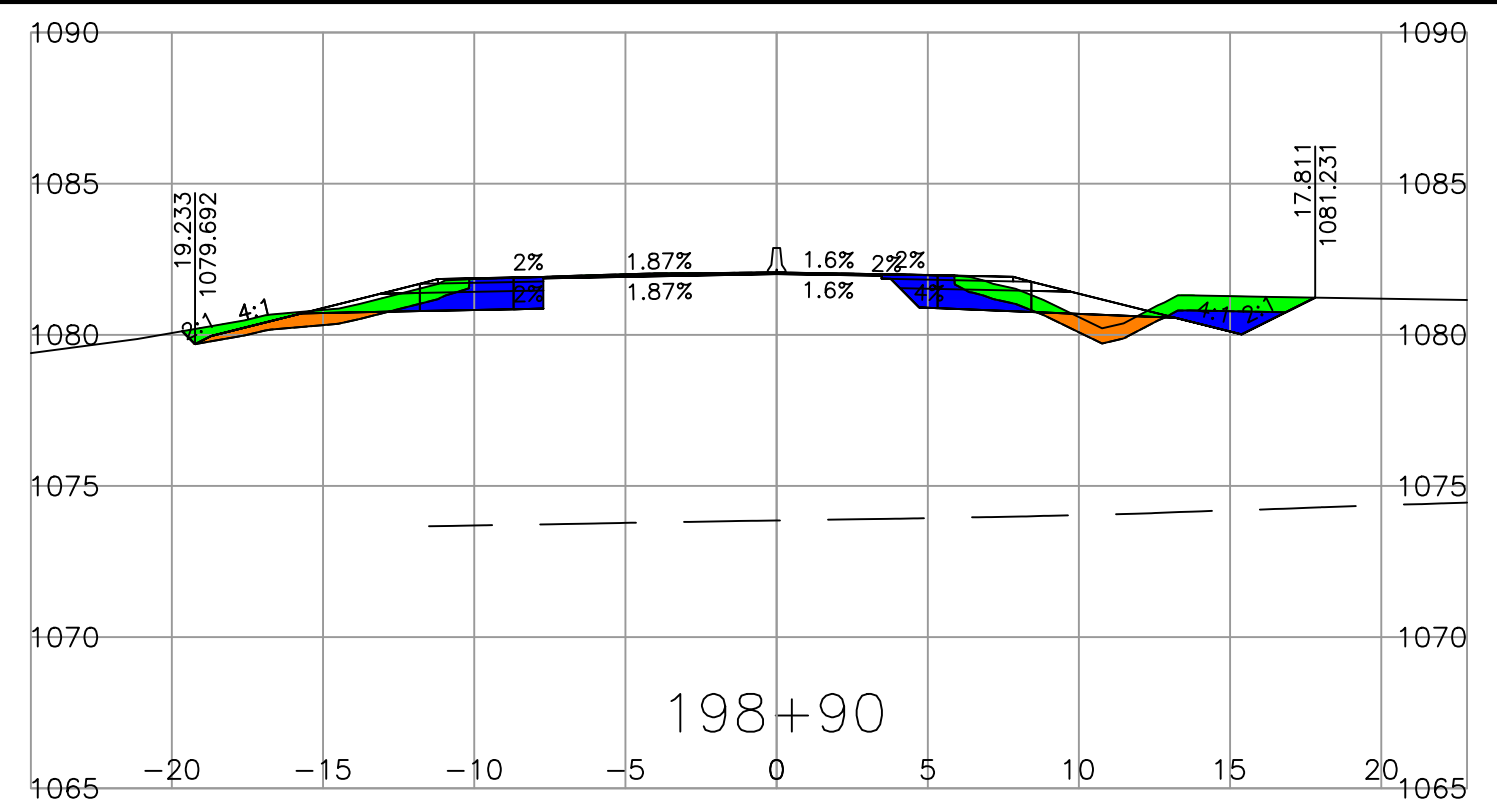
DESIGNED D. VAGT DATE 2023-11-20
QUALITY CONTROL DATE
QUALITY ASSURANCE DATE
DRAWN D. VAGT DATE 2023-11-20

SENIOR DESIGNER
DATE

CROSS SECTIONS
TRANS CANADA HIGHWAY
SELKIRK MOUNTAIN 4 LANING

FILE NUMBER	PROJECT NUMBER	REG	DRAWING NUMBER	REV
	24583-0000	2	R2-1041-XS84	

PLOT DATE: 2024/01/05 C:\Civil 3D Projects\Hwy 1_Selkirk Mountain 4_Laning_2018_(24583)\00-C3D-4_Laning\DesignModel\03_Corridors\L100A1SECT1.dwg



LEGEND
 STRIPPING █
 TYPE-A EXCAVATION █
 TYPE-D EXCAVATION █
 TYPE-D EMBANKMENT █

SCALE 0 2 1:250 12m

CAD FILENAME L100A1SECT1
 PLOT DATE 2024-01-05

REV	DATE	REVISIONS	NAME

BRITISH COLUMBIA MINISTRY OF TRANSPORTATION AND INFRASTRUCTURE
 SOUTHERN INTERIOR REGION
 HIGHWAY ENGINEERING AND GEOMATICS

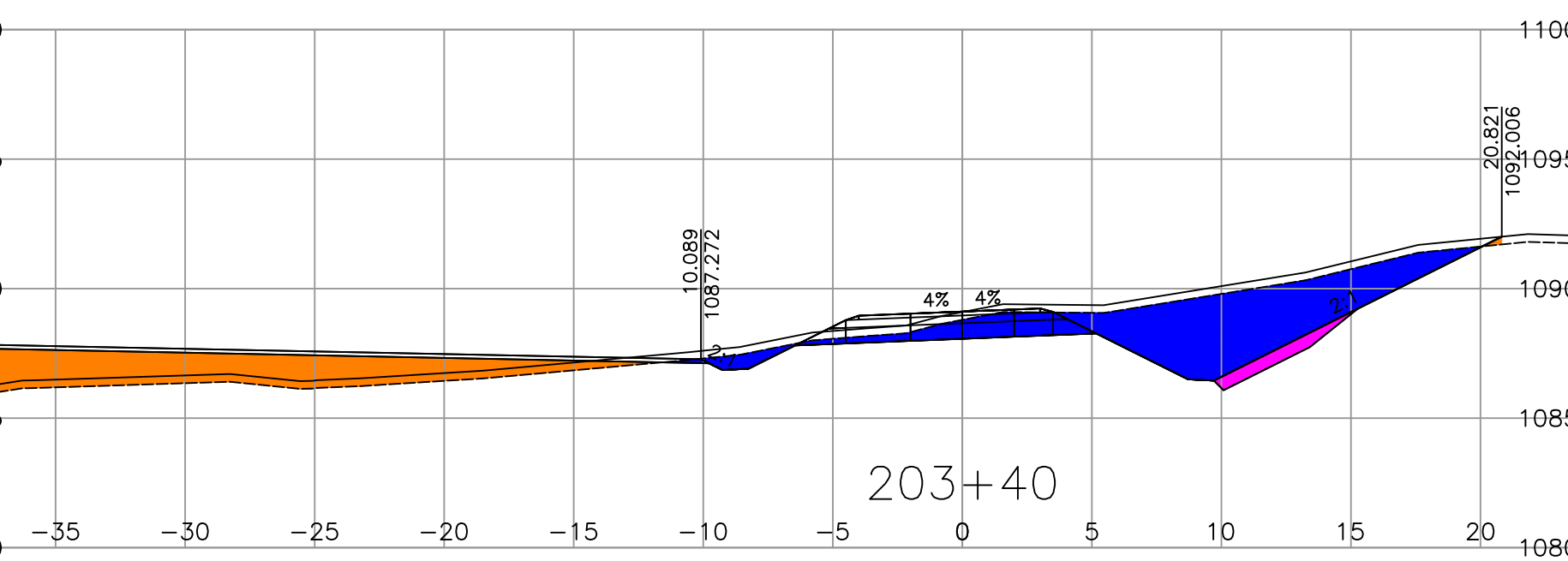
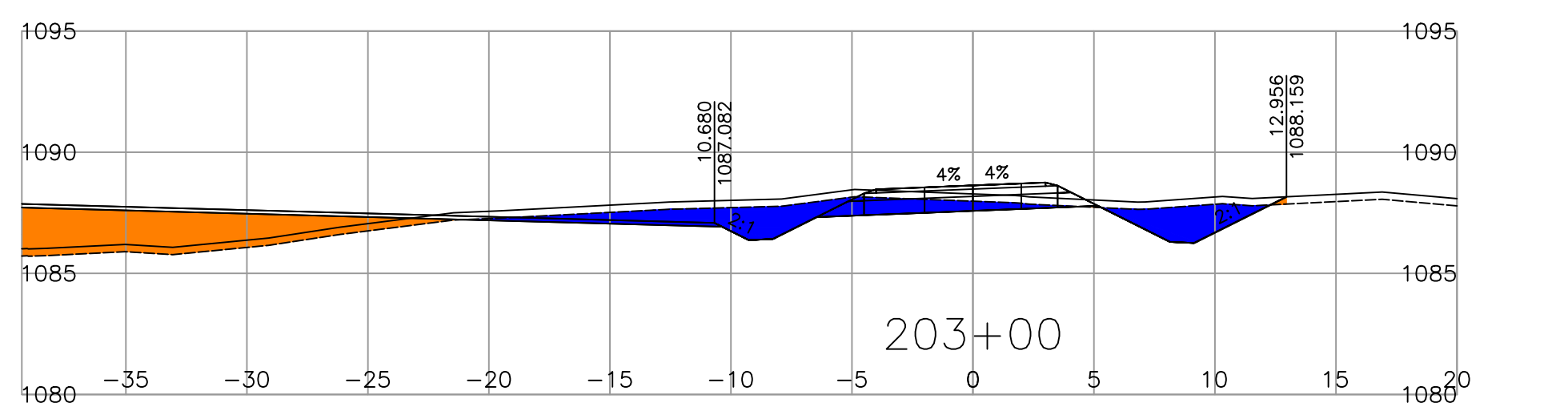
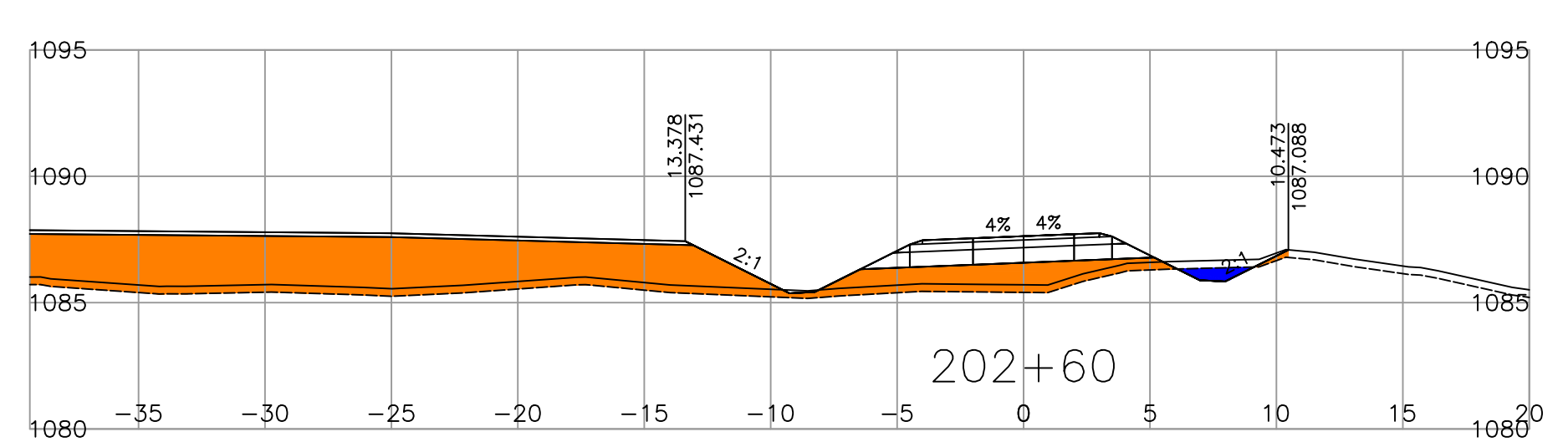
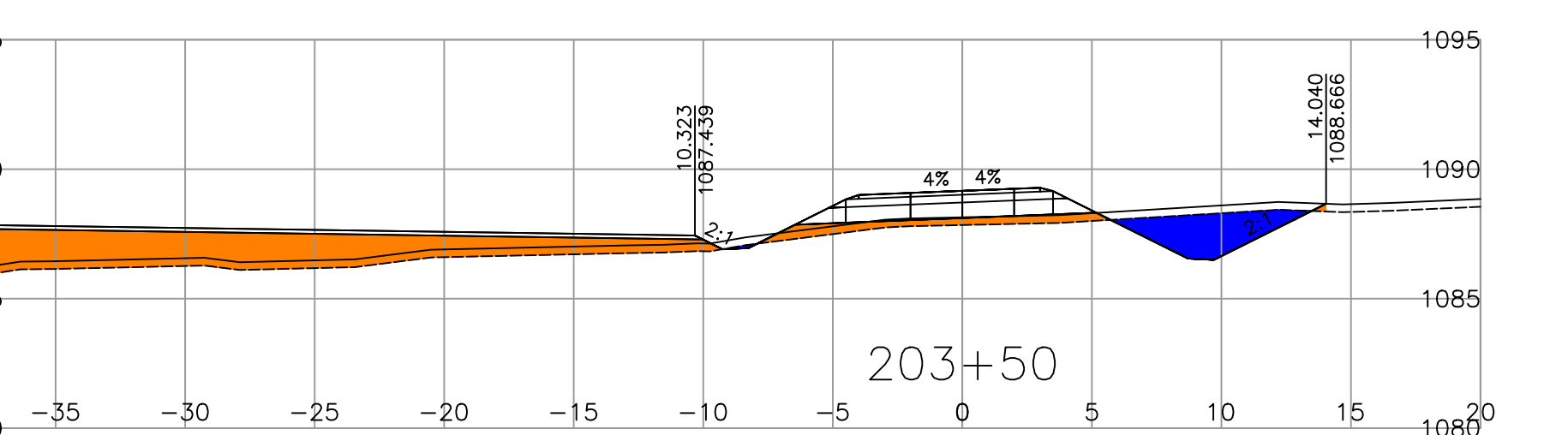
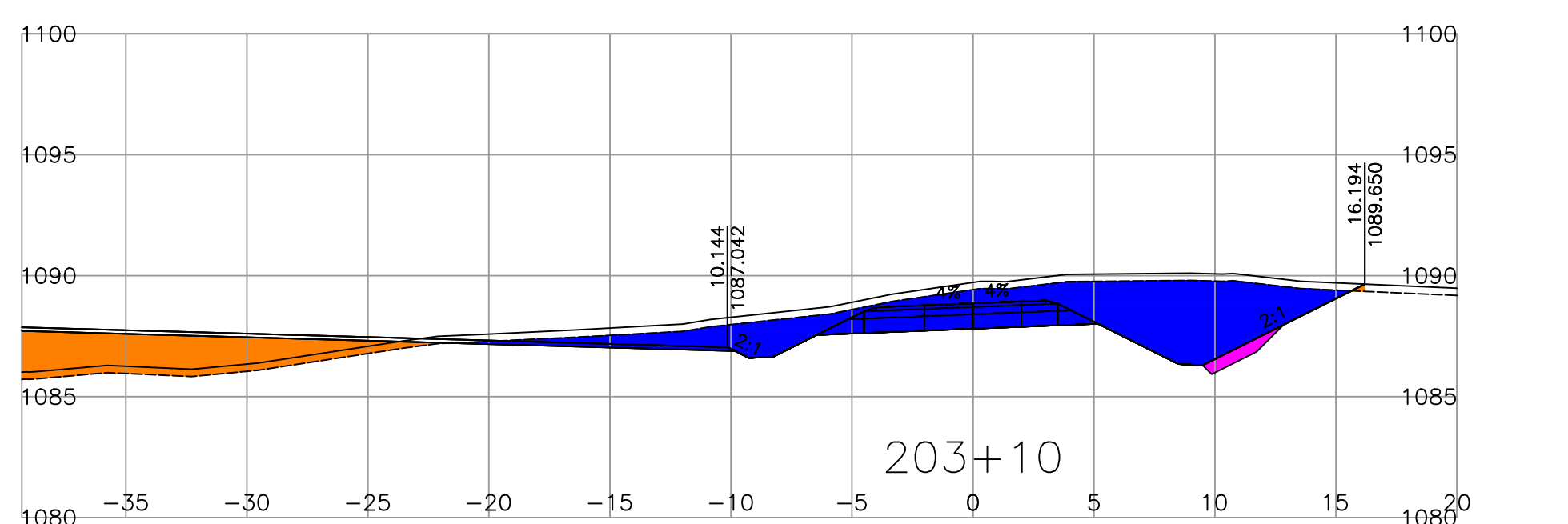
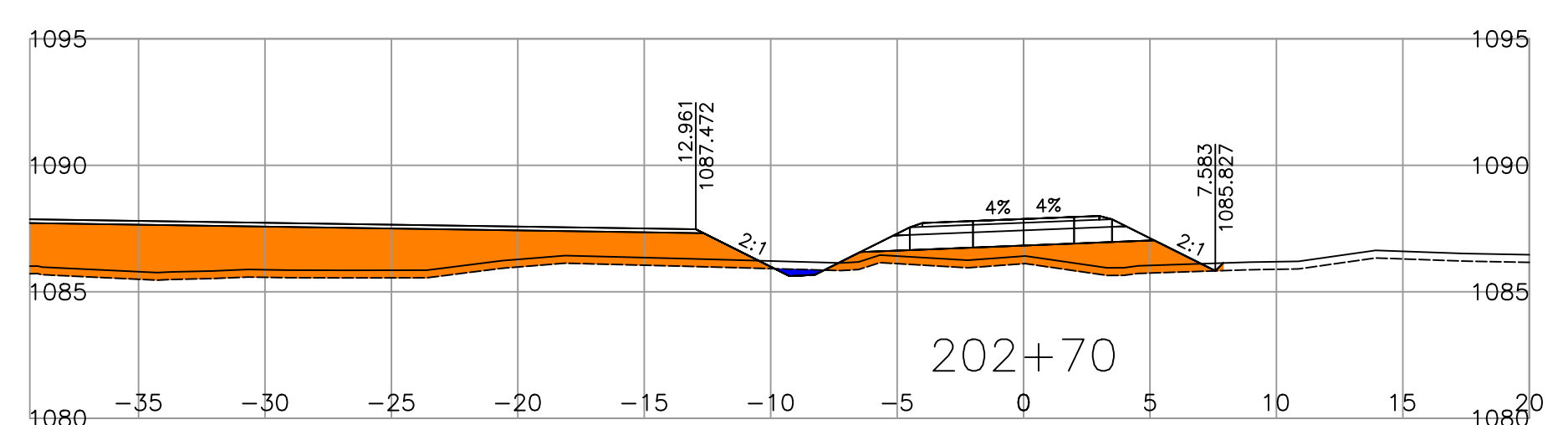
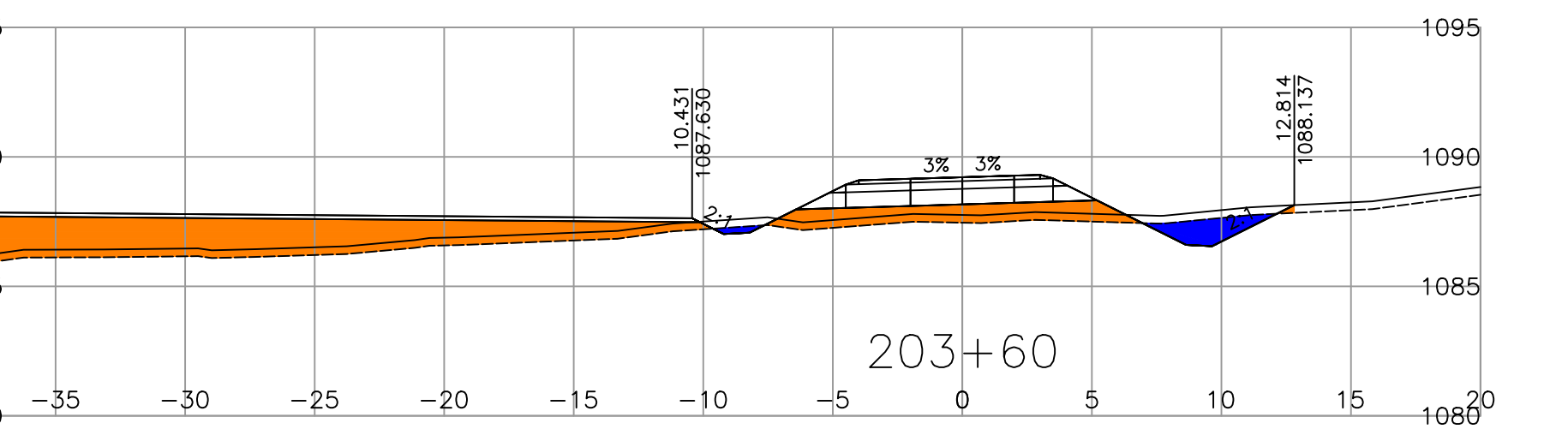
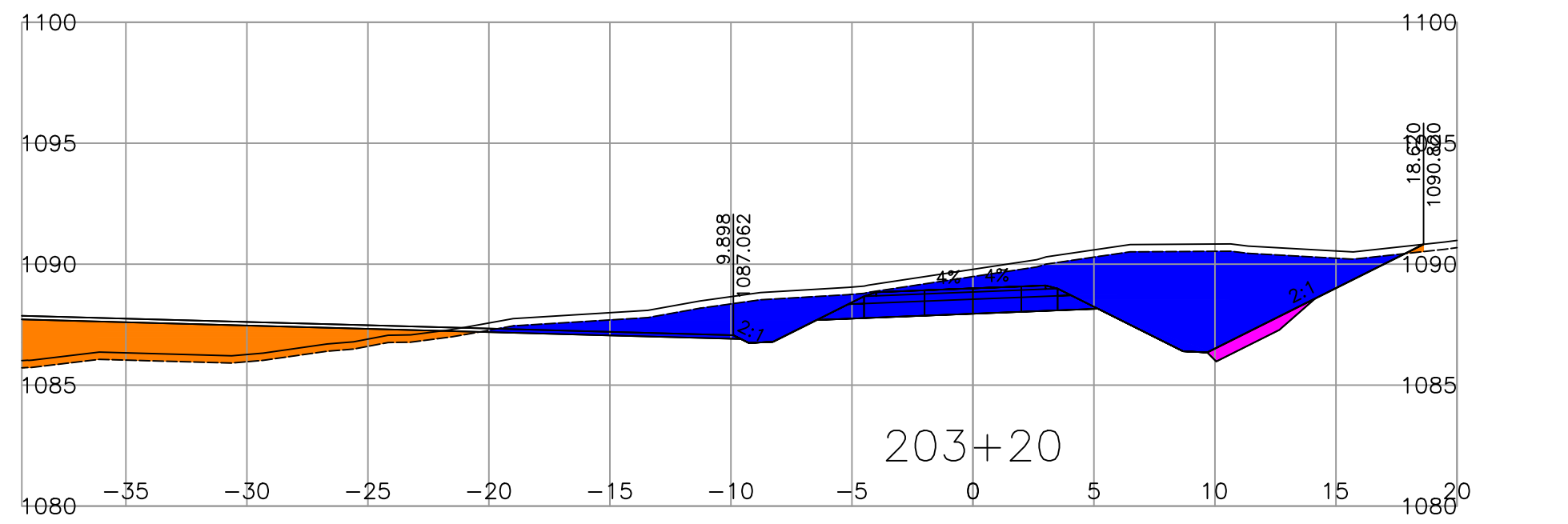
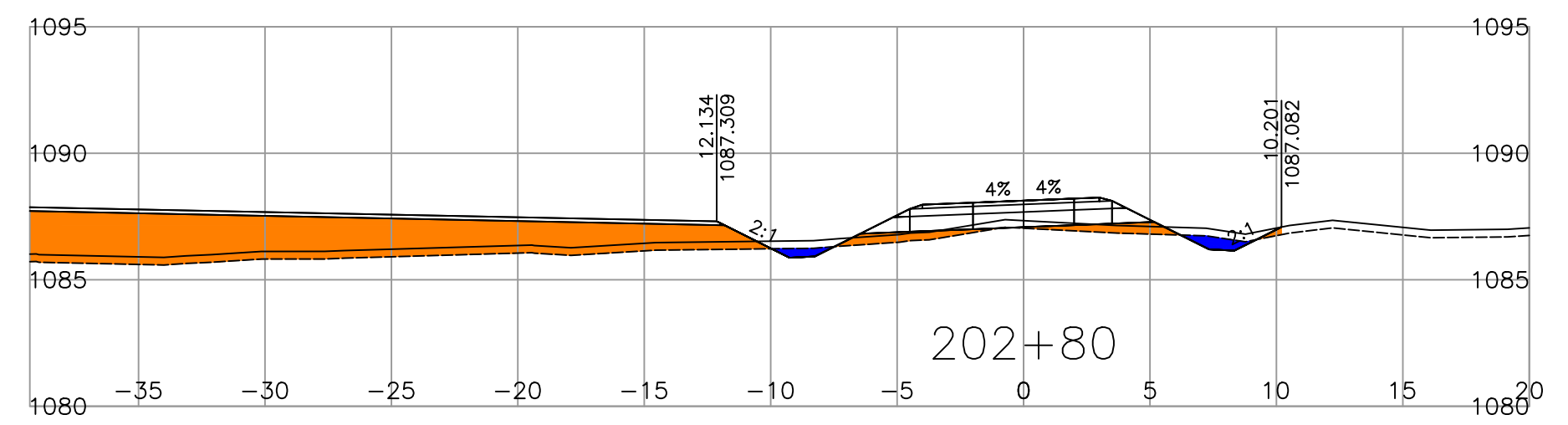
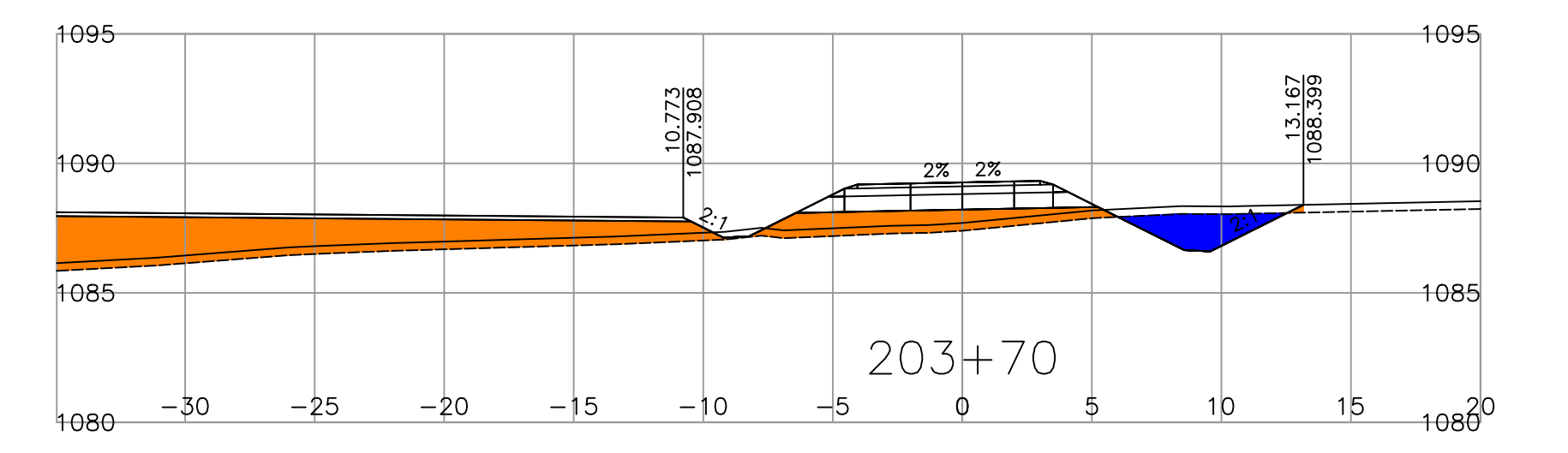
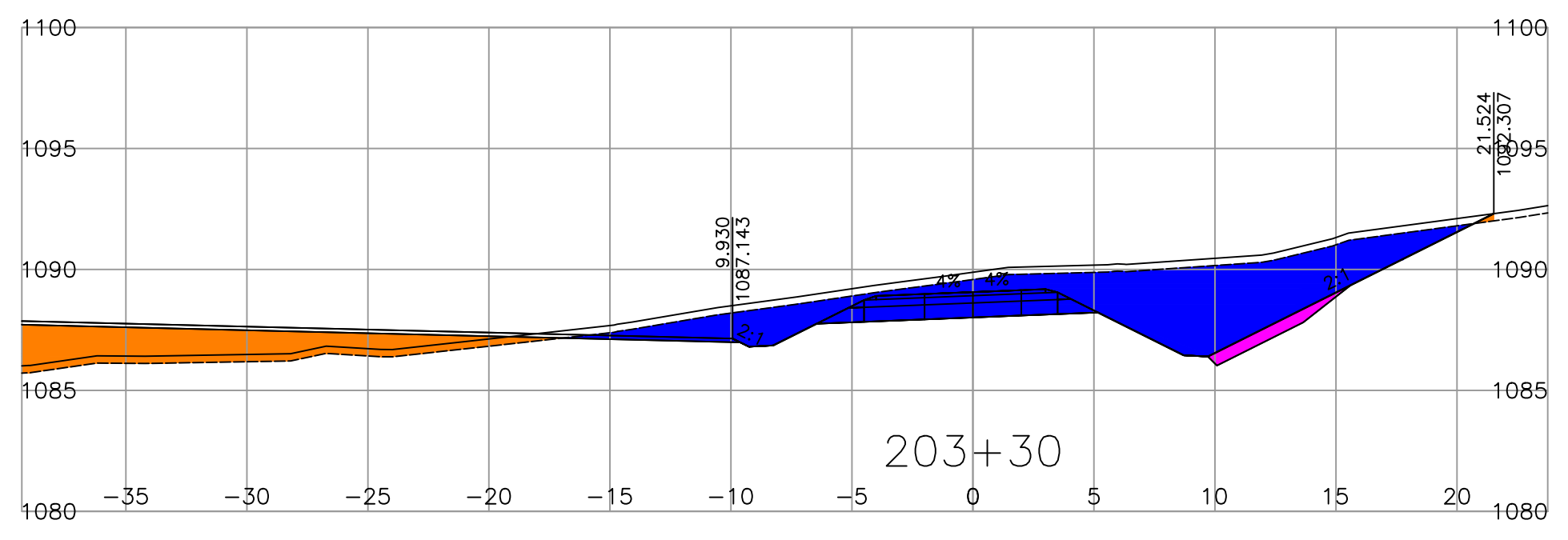
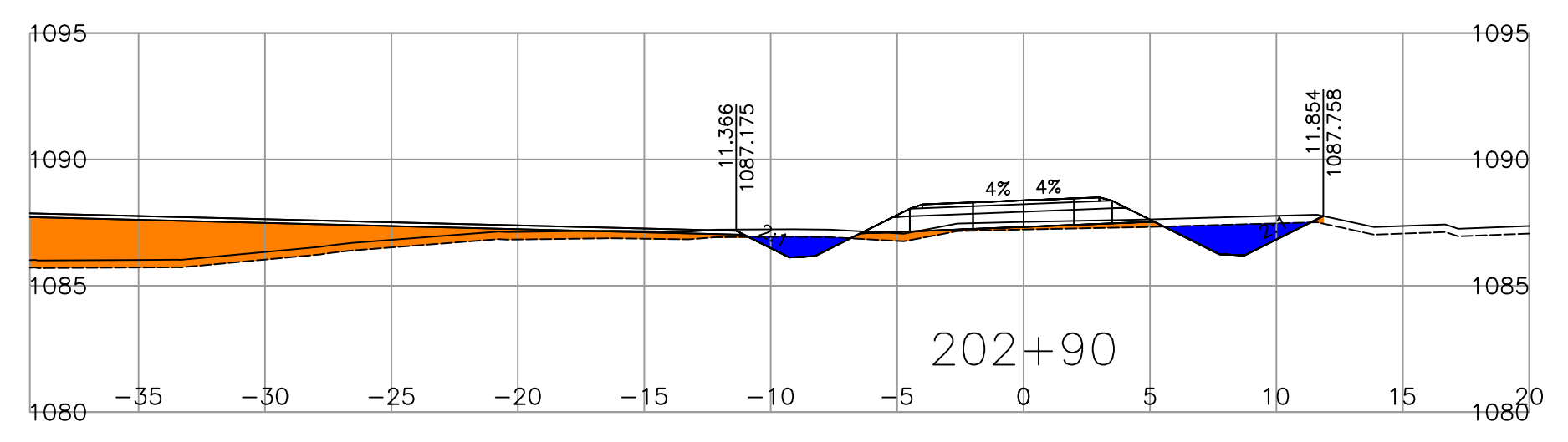
DESIGNED D. VAGT DATE 2023-11-20
 QUALITY CONTROL DATE
 QUALITY ASSURANCE DATE
 DRAWN D. VAGT DATE 2023-11-20

SENIOR DESIGNER
 DATE

CROSS SECTIONS
 TRANS CANADA HIGHWAY
 SELKIRK MOUNTAIN 4 LANING

FILE NUMBER	PROJECT NUMBER	REG	DRAWING NUMBER	REV
	24583-0000	2	R2-1041-XS85	

PLOT DATE: 2024/01/31 Y:\Civil_3D\Projects\Hwy_1_Selkirk_Mountain_4-Laning_2018_(24583)\00-C3D-Rest Area\DesignModel\05-Corridor\Stationing\Sections\L200-600SECT1.dwg




LEGEND

STRIPPING	█
TYPE-D EXCAVATION	█
TYPE-D EMBANKMENT	█
ROCK BLANKET EXCAVATION	█

SCALE

REV	DATE	REVISIONS	NAME

CAD FILENAME: L200-600SECT1.DWG
 PLOT DATE: 2024-01-31



BRITISH COLUMBIA
 MINISTRY OF TRANSPORTATION AND INFRASTRUCTURE
 SOUTHERN INTERIOR REGION
 HIGHWAY ENGINEERING AND GEOMATICS

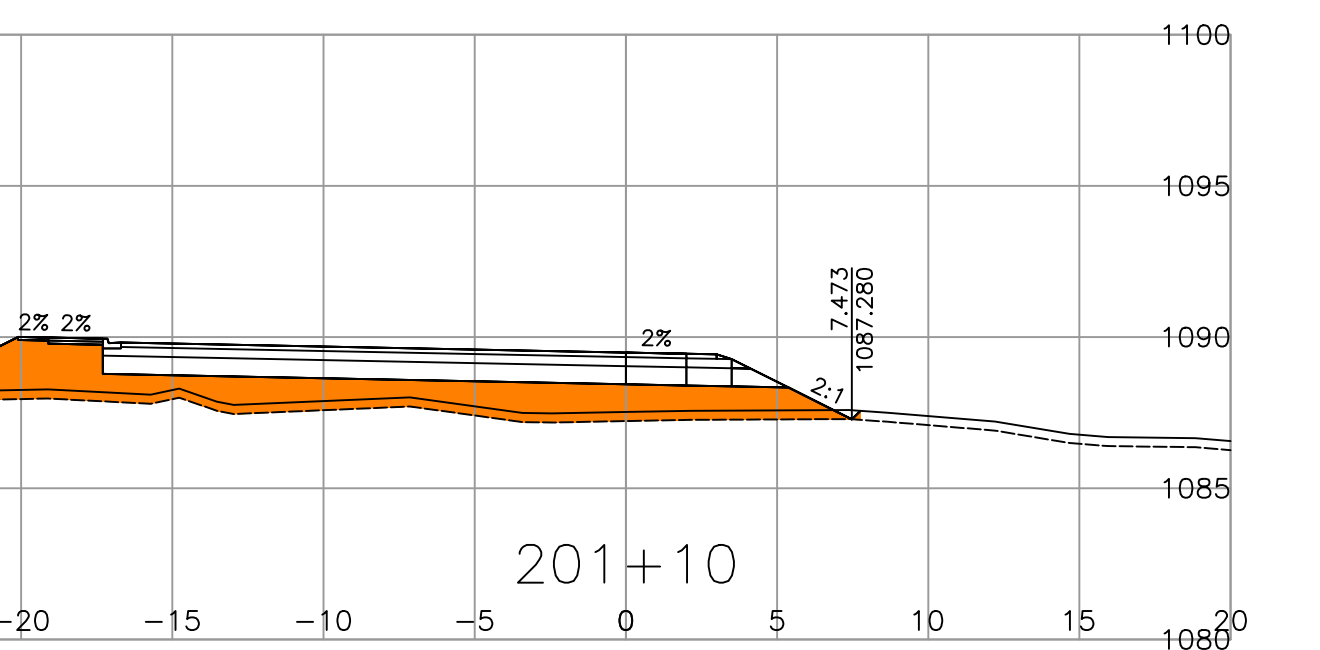
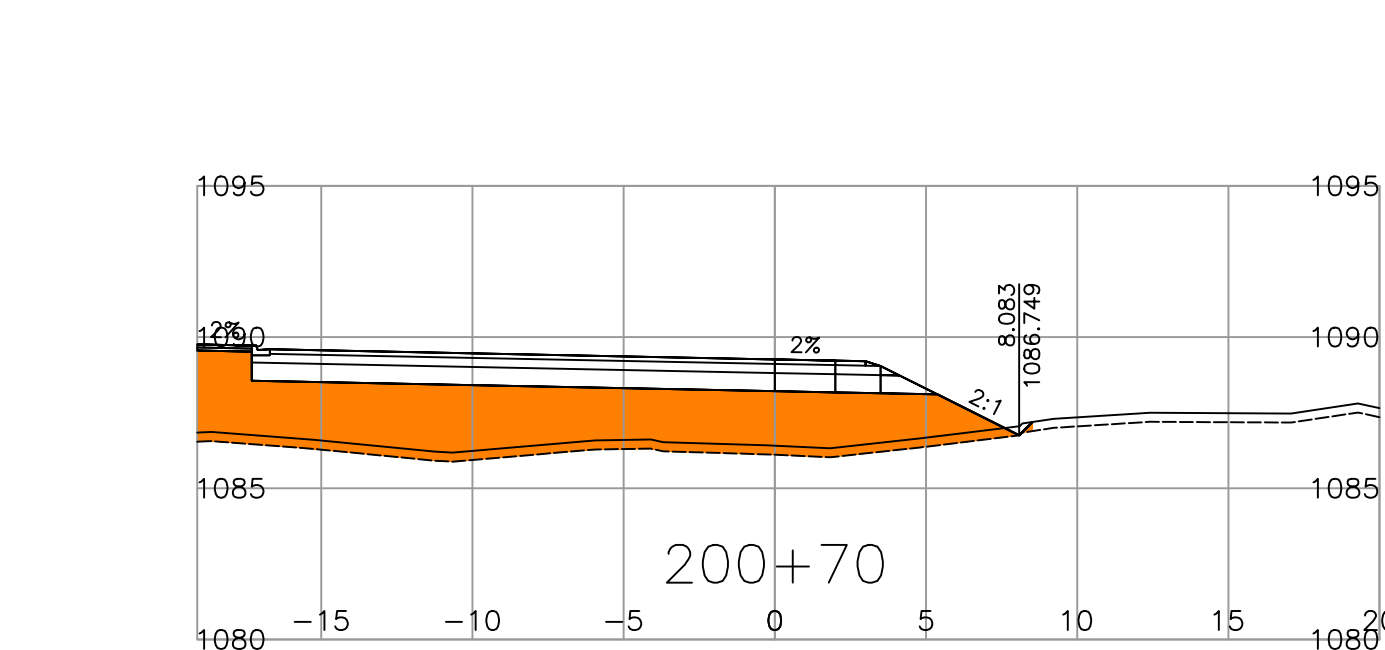
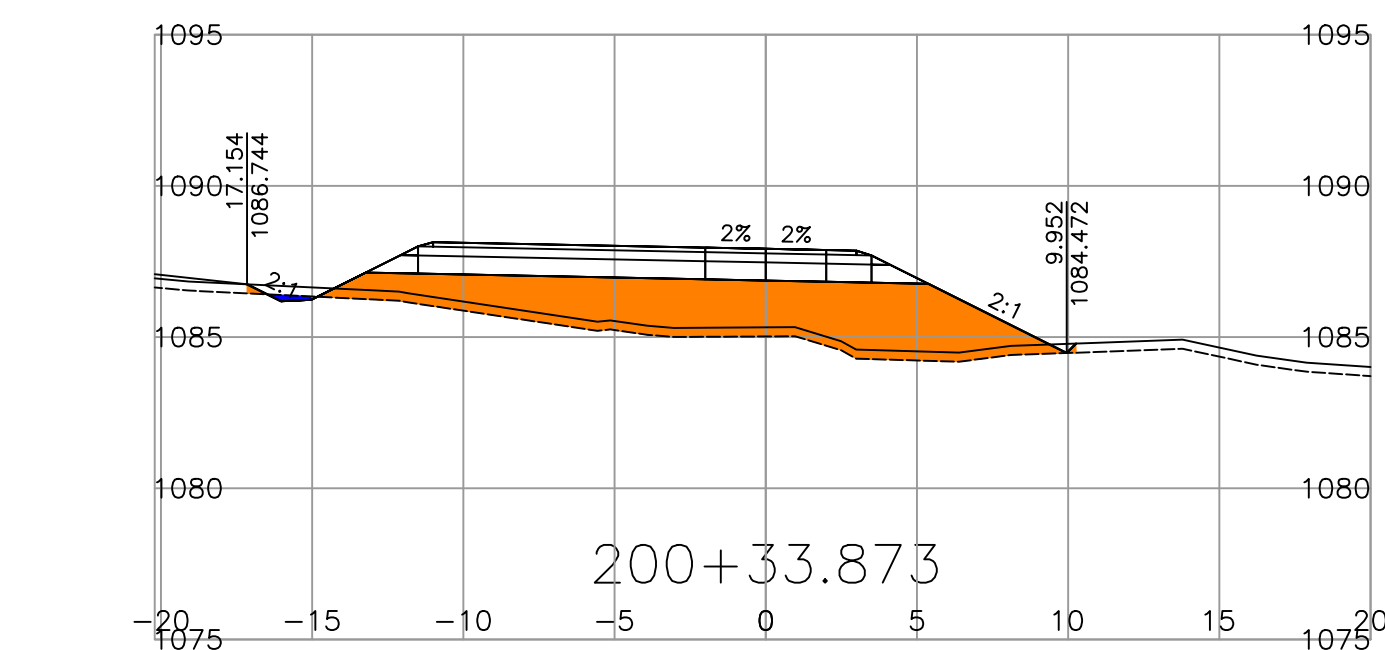
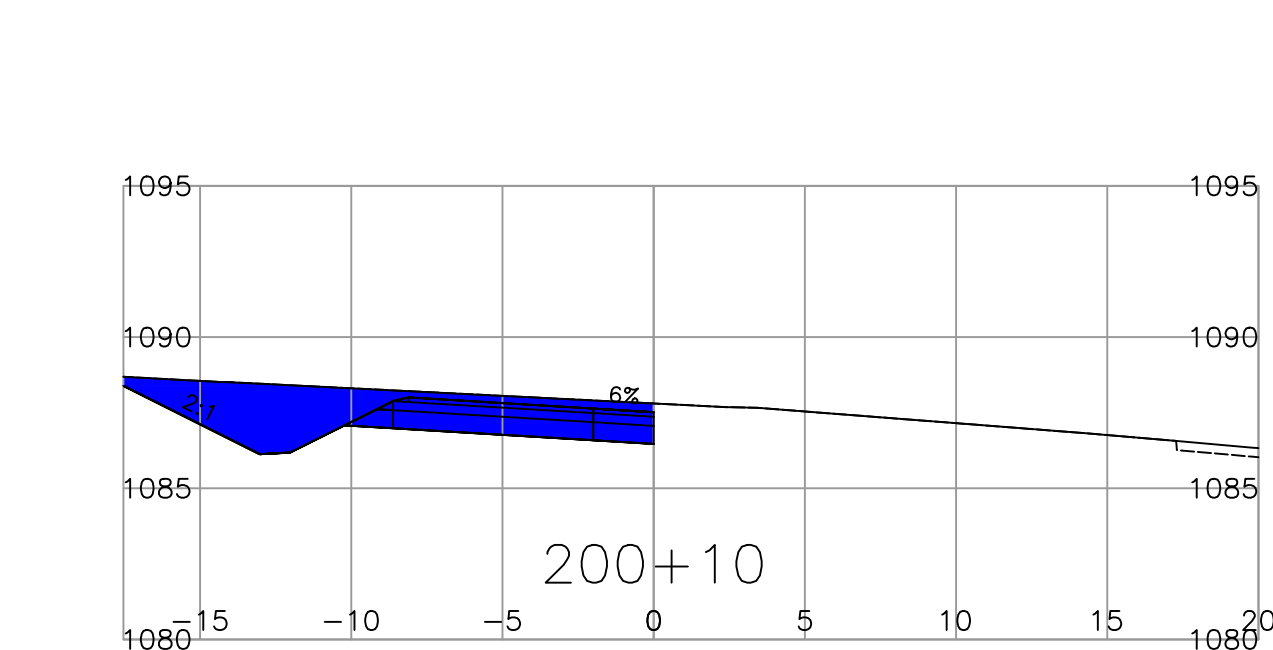
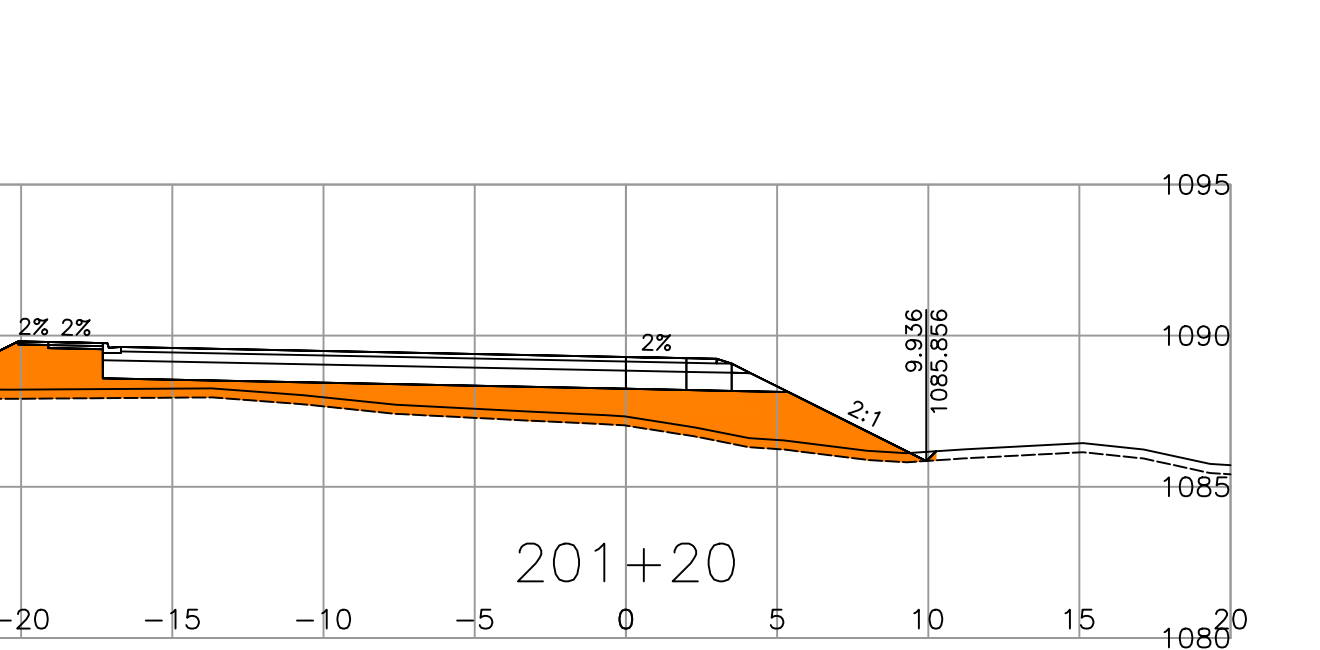
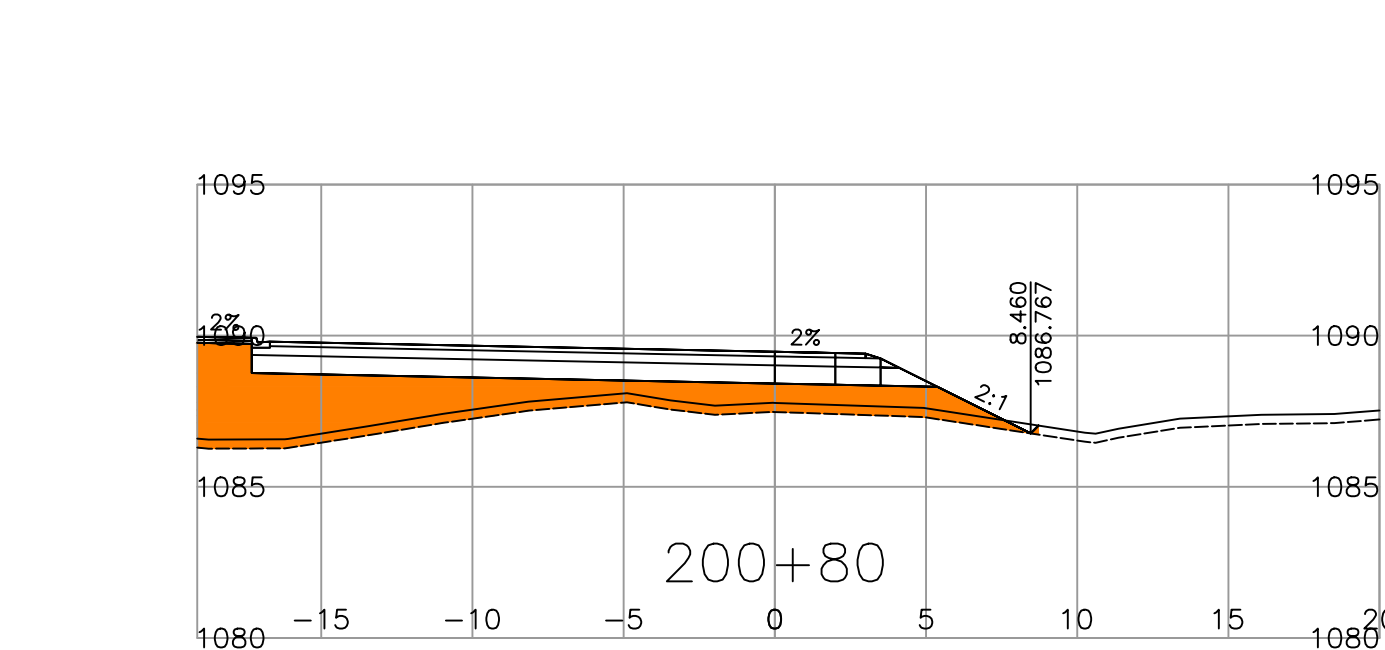
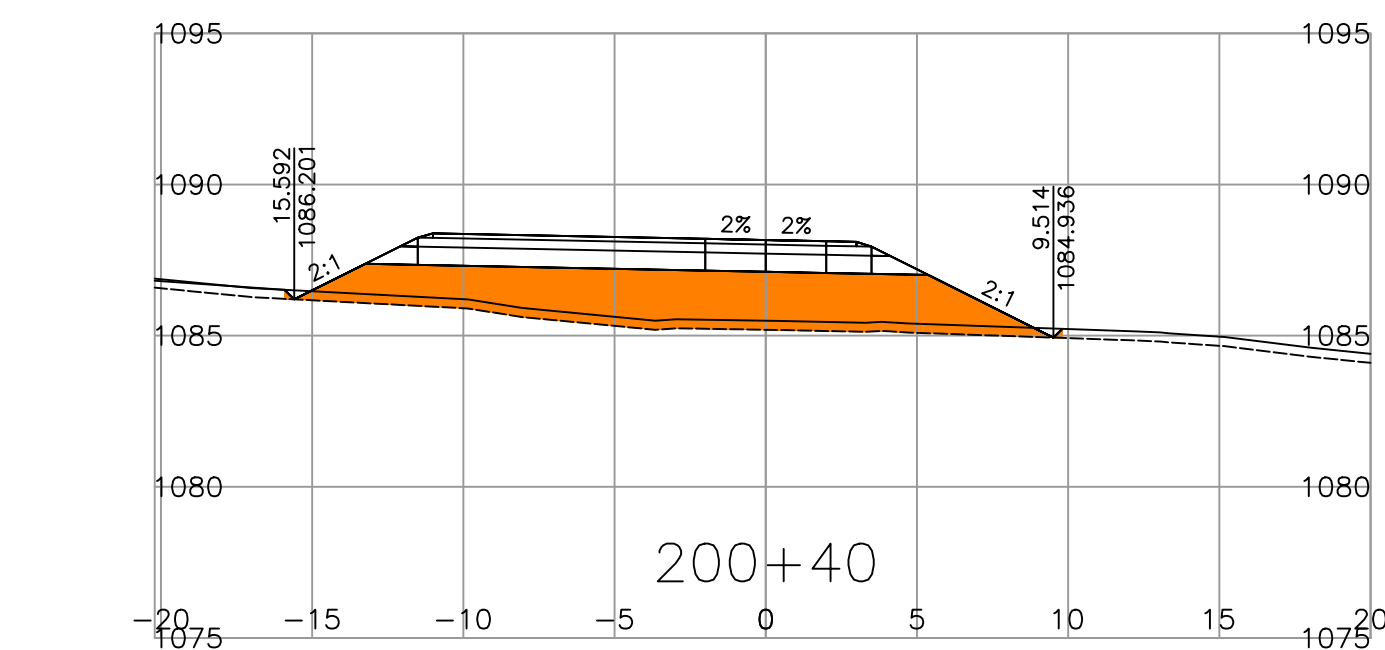
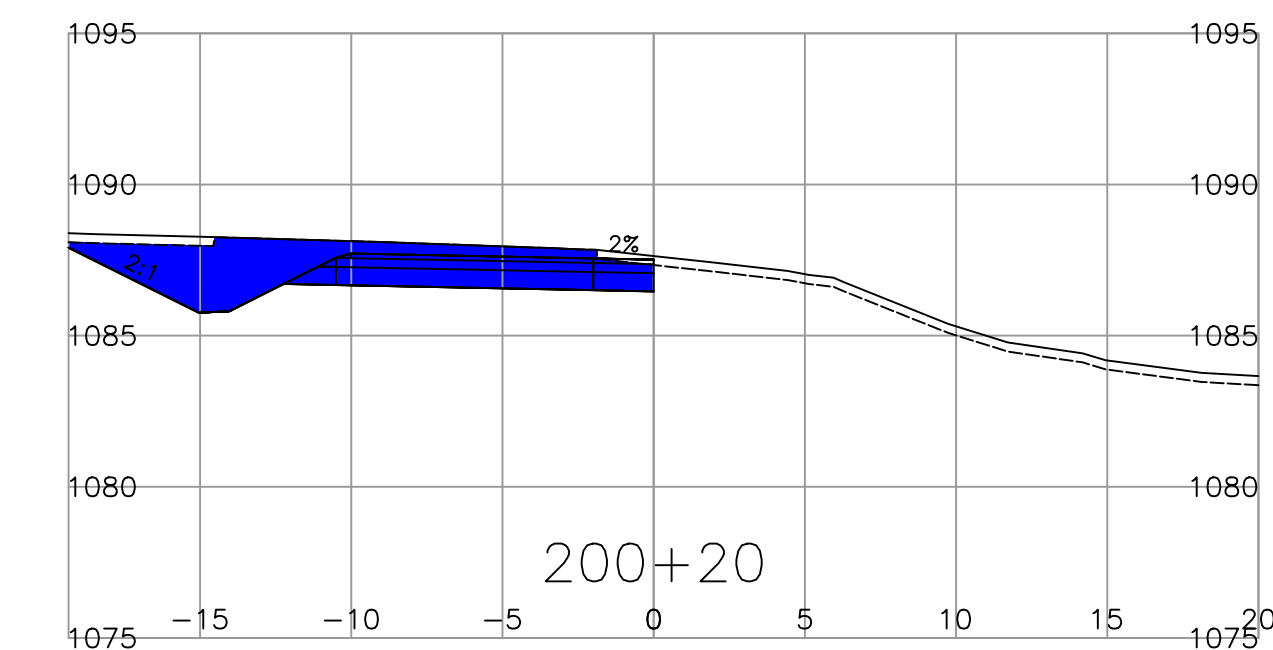
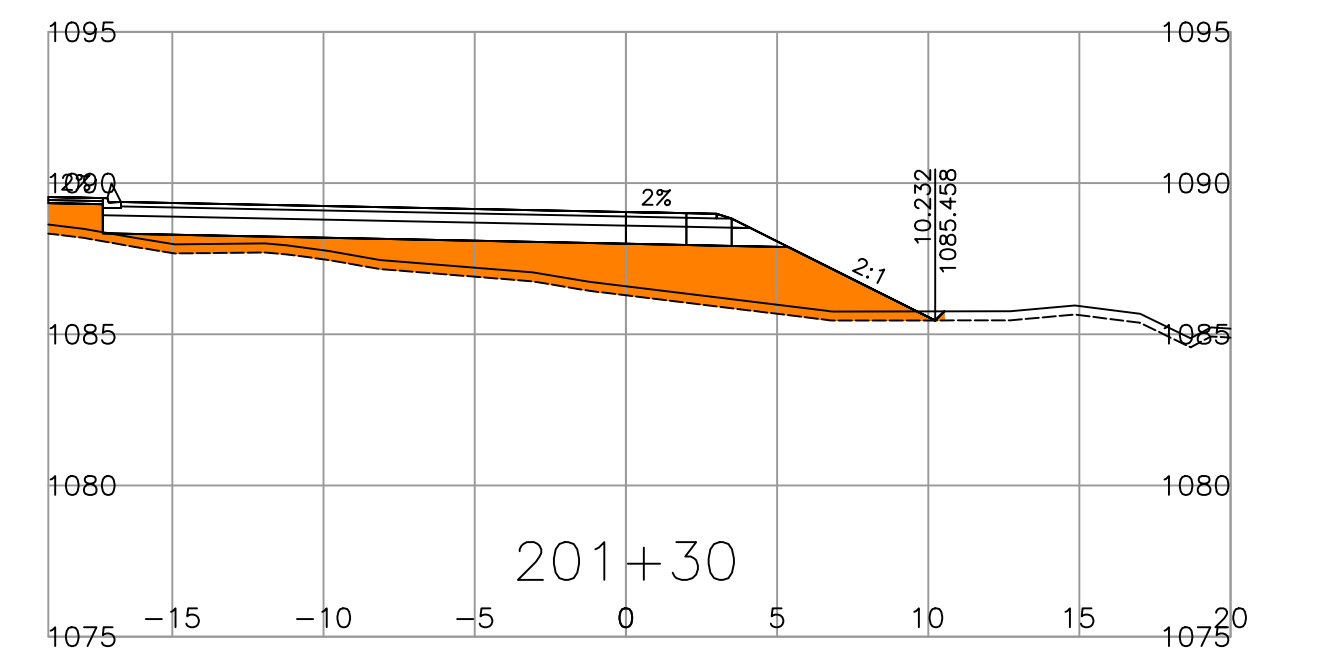
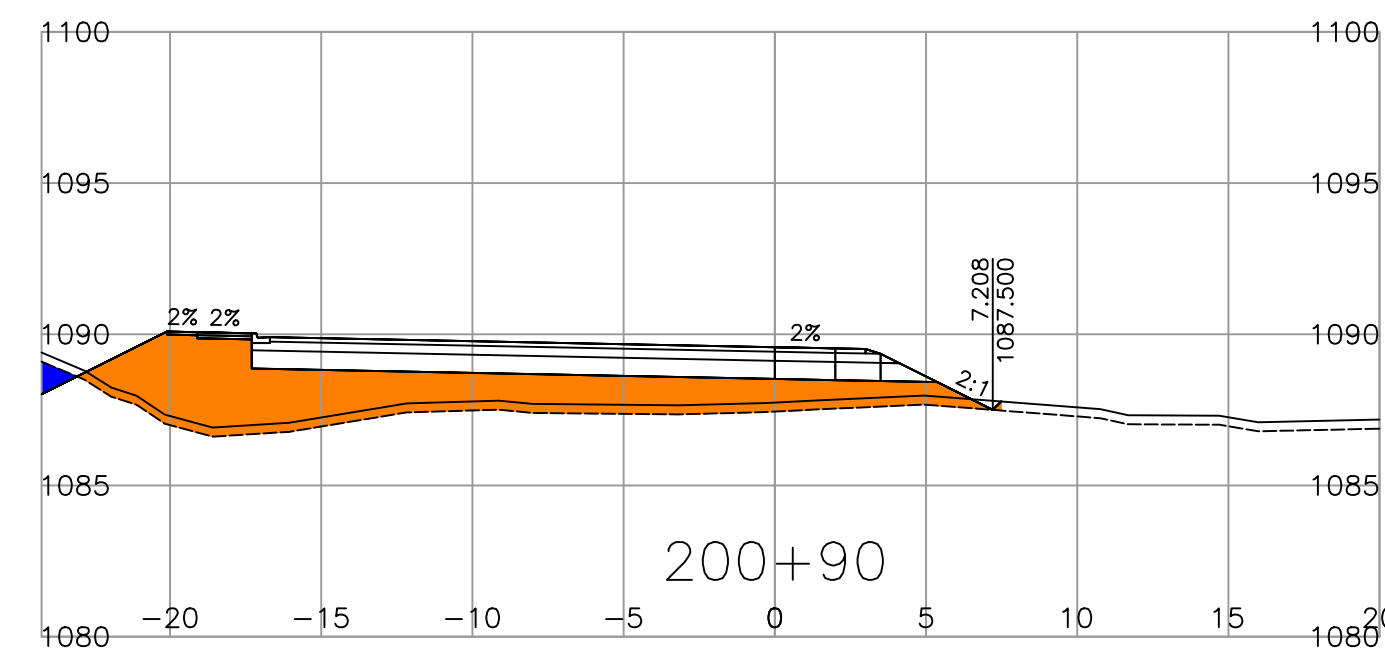
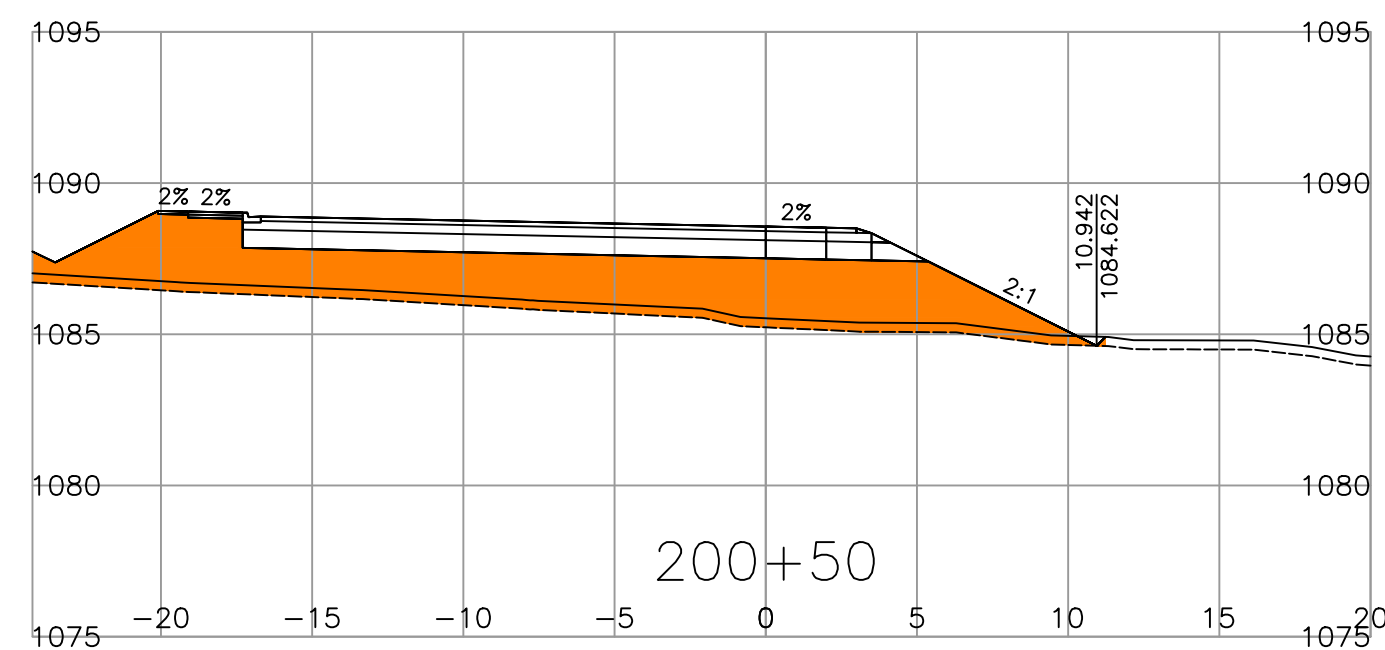
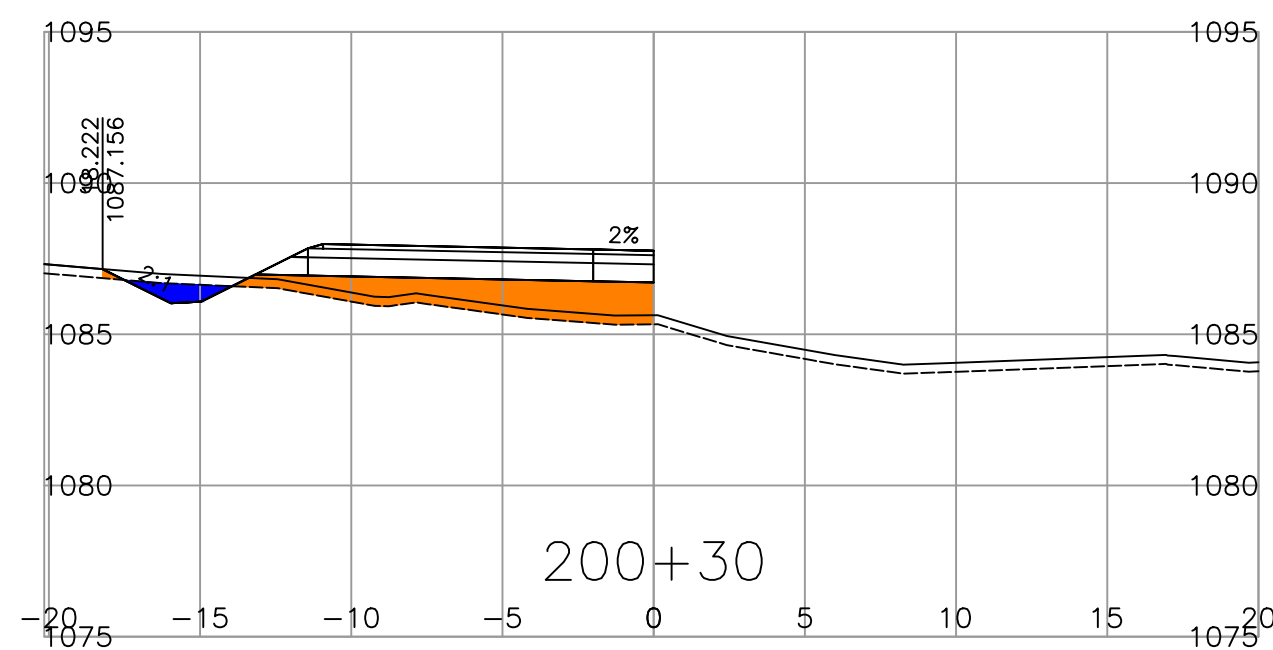
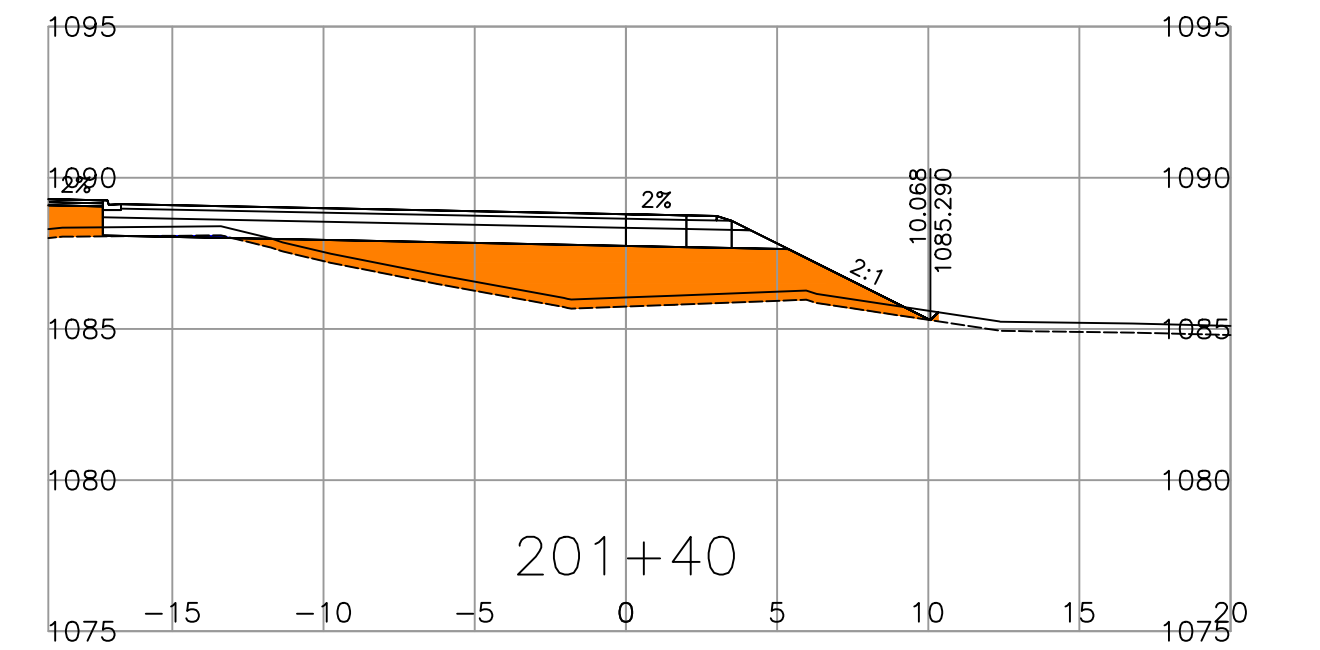
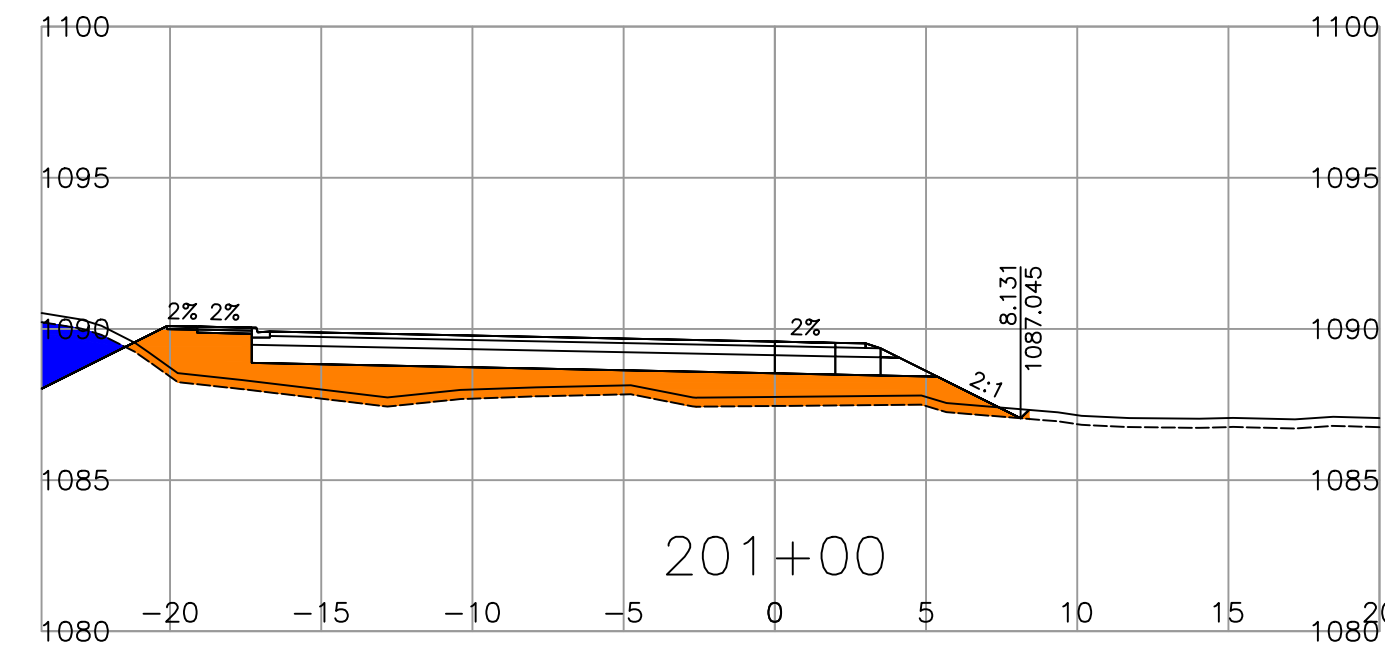
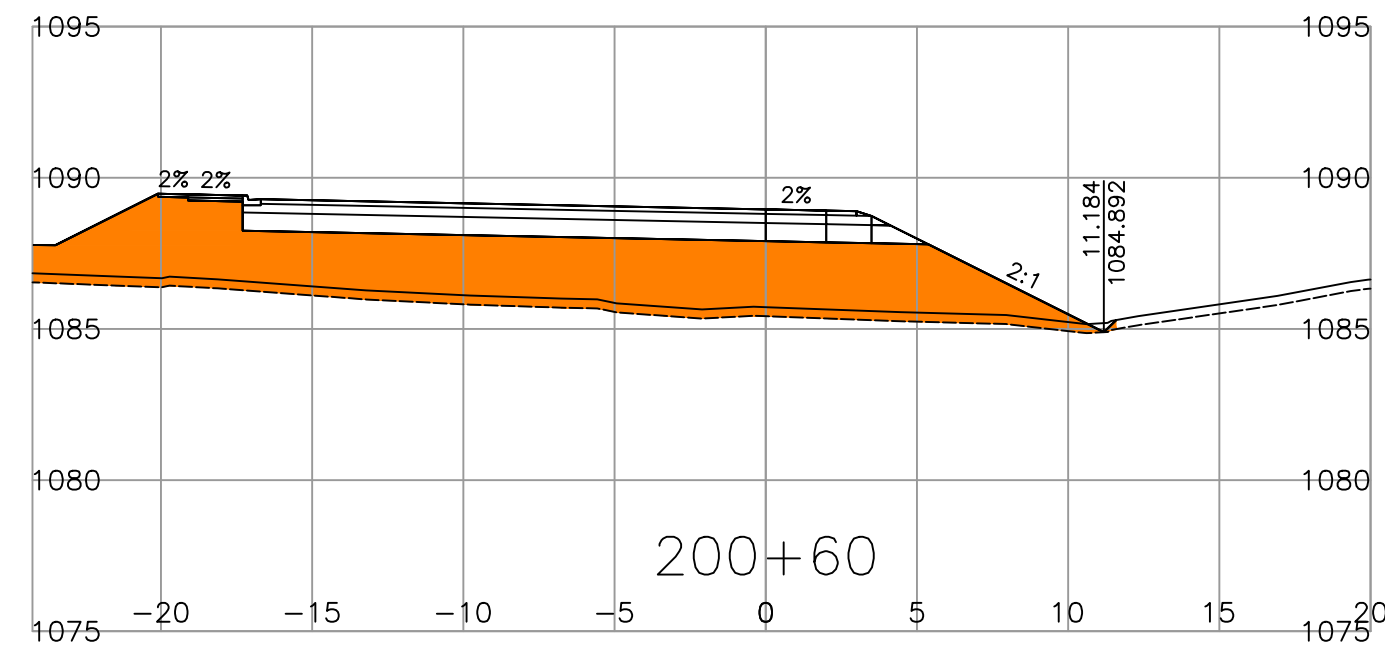
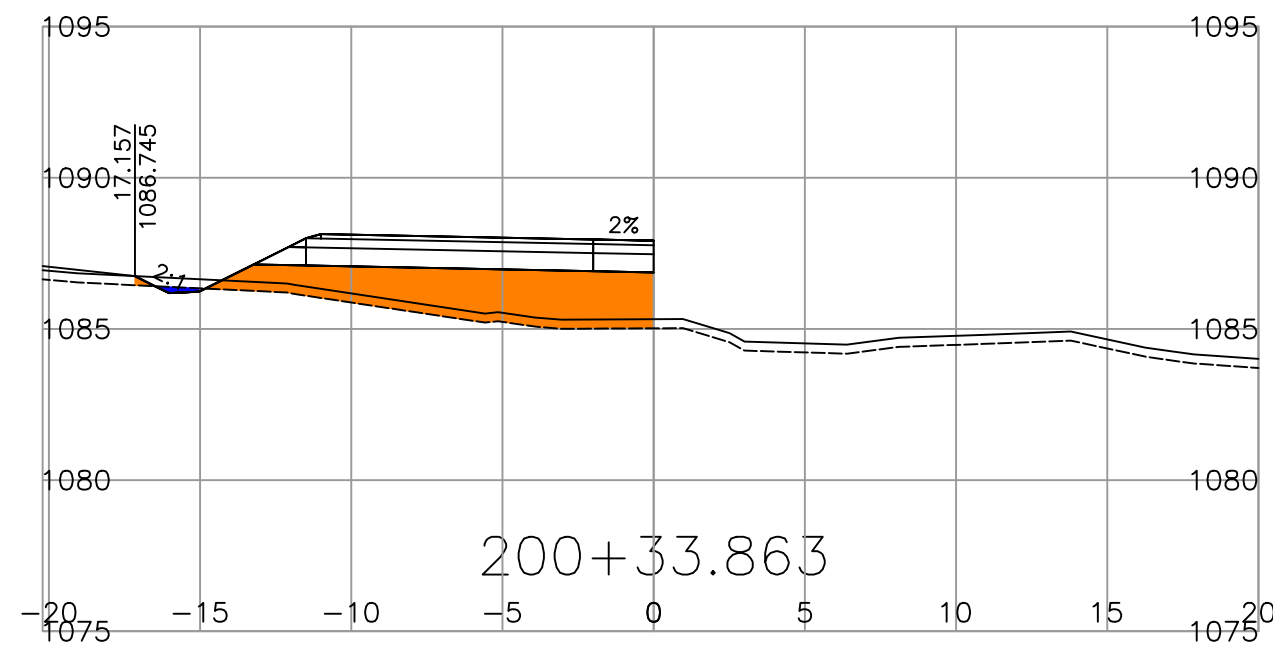
DESIGNED: D_VAGT DATE: 2023-11-20
 QUALITY CONTROL: DATE: _____
 QUALITY ASSURANCE: DATE: _____
 DRAWN: D_VAGT DATE: 2023-11-20



SENIOR DESIGNER: _____
 DATE: _____

CROSS SECTIONS
 TRANS CANADA HIGHWAY
 SELKIRK MOUNTAIN 4 LANING
 QUARTZ CREEK REST AREA

FILE NUMBER	PROJECT NUMBER	REG	DRAWING NUMBER	REV
		2	R2-1041-XS89	

PLOT DATE: 2024/01/29 Y:\Civil_3D\Projects\Hwy_1_Selkirk_Mountain_4-Laning_2018_(24583)\00-C3D-Rest Area\DesignModel\05-Corridor\Drawings\Sections\L200-600SECT1.dwg




LEGEND
 STRIPPING 
 TYPE-D EXCAVATION 
 TYPE-D EMBANKMENT 

REV	DATE	REVISIONS	NAME

SCALE

CAD FILENAME: L200-600SECT1.DWG
 PLOT DATE: 2024-01-29

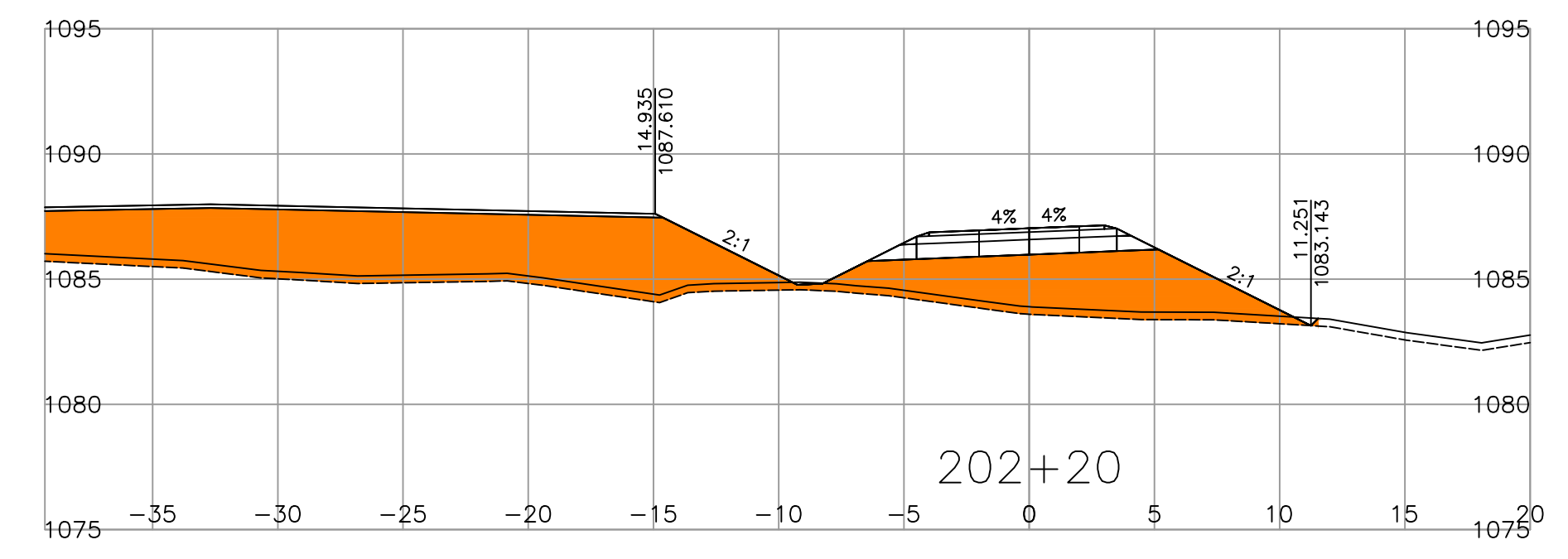
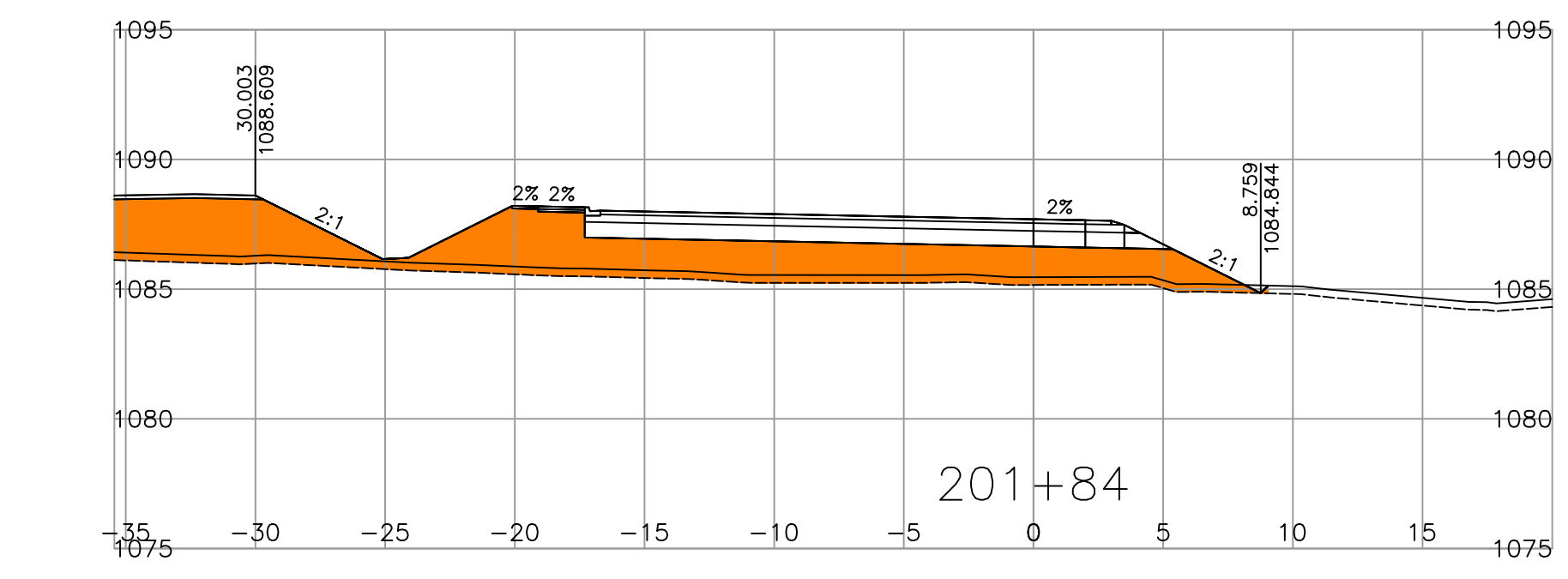
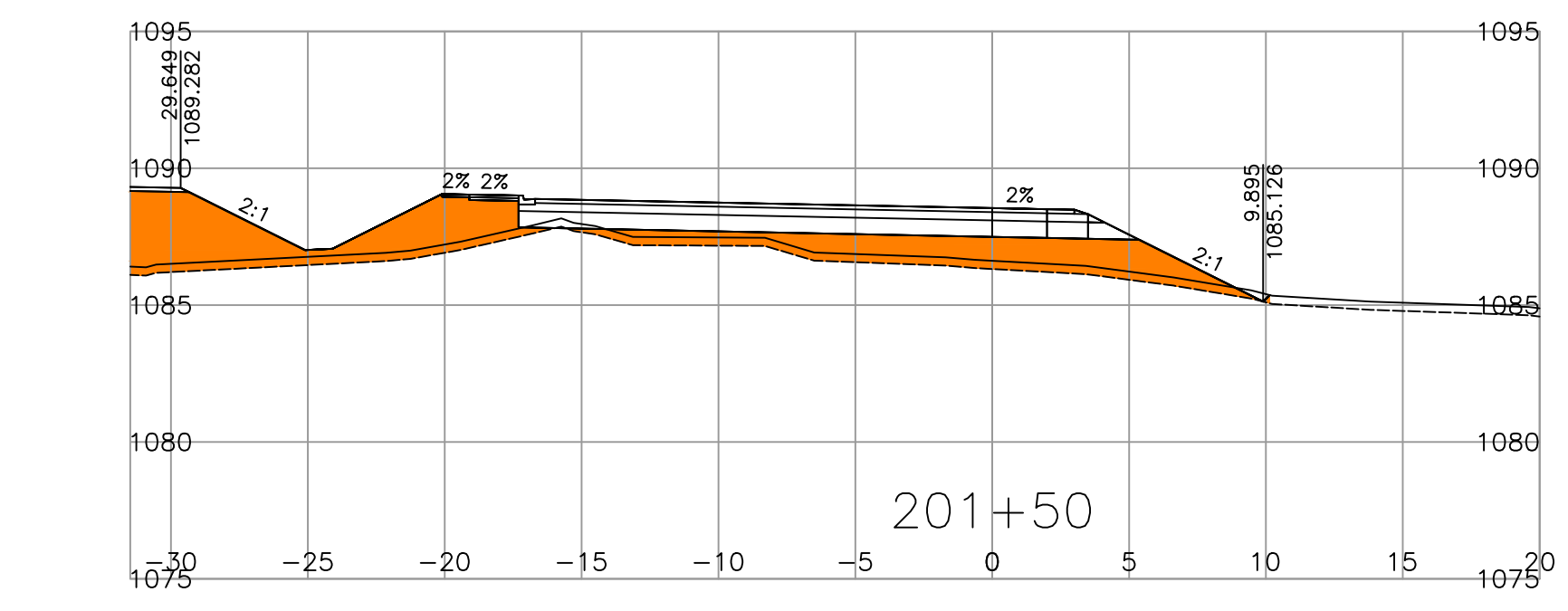
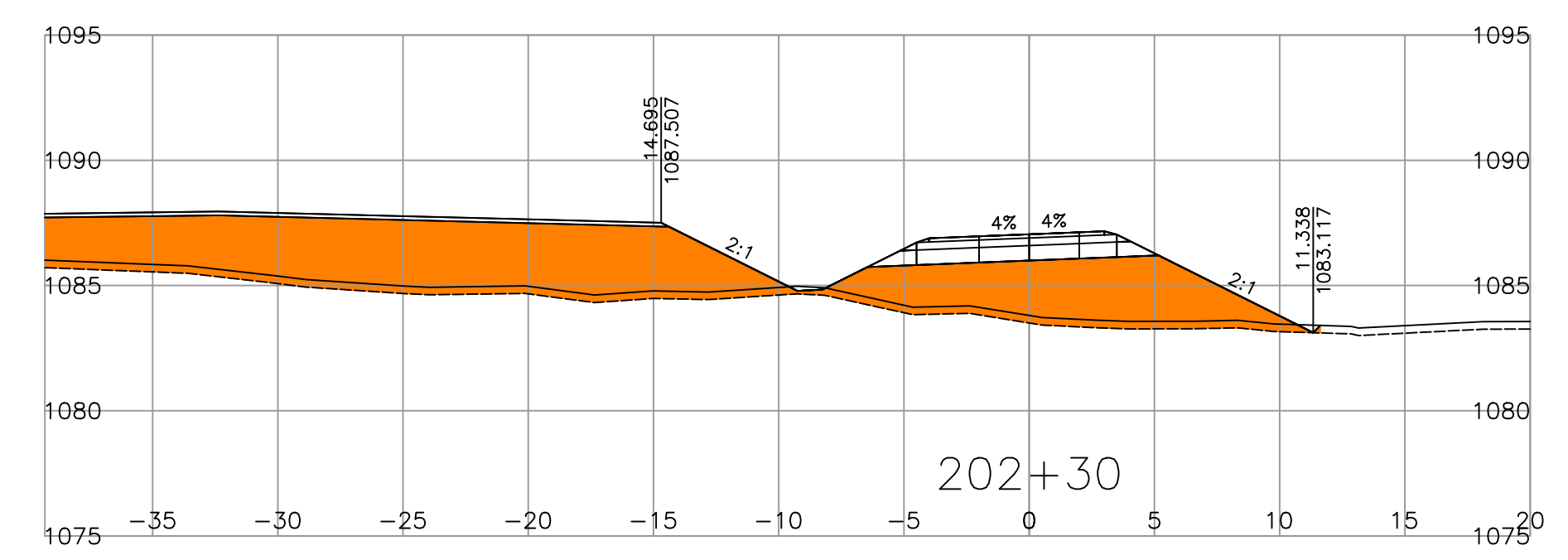
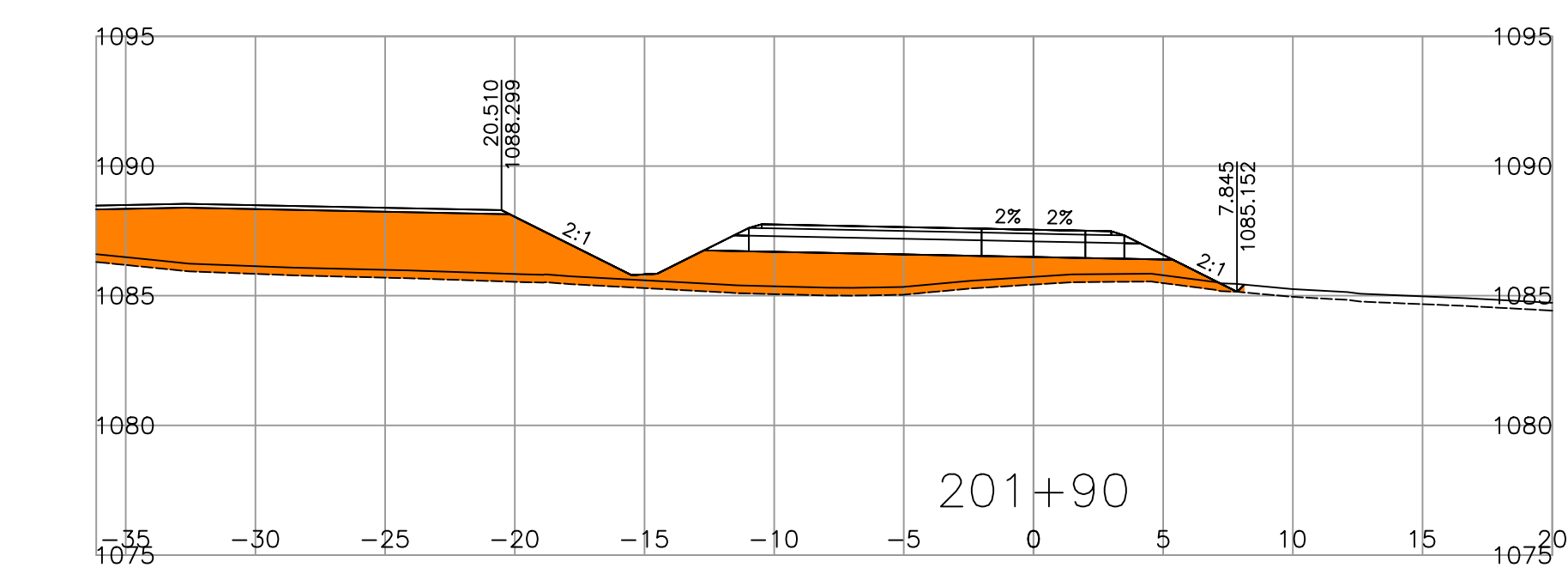
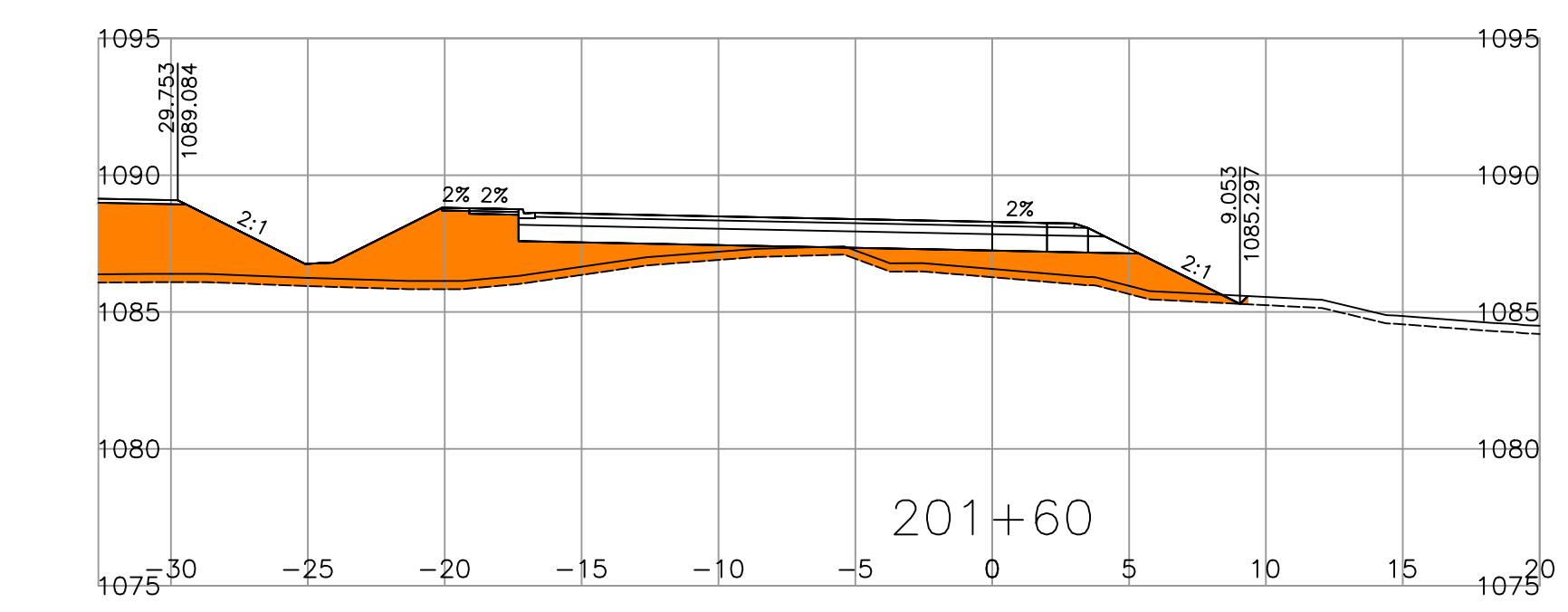
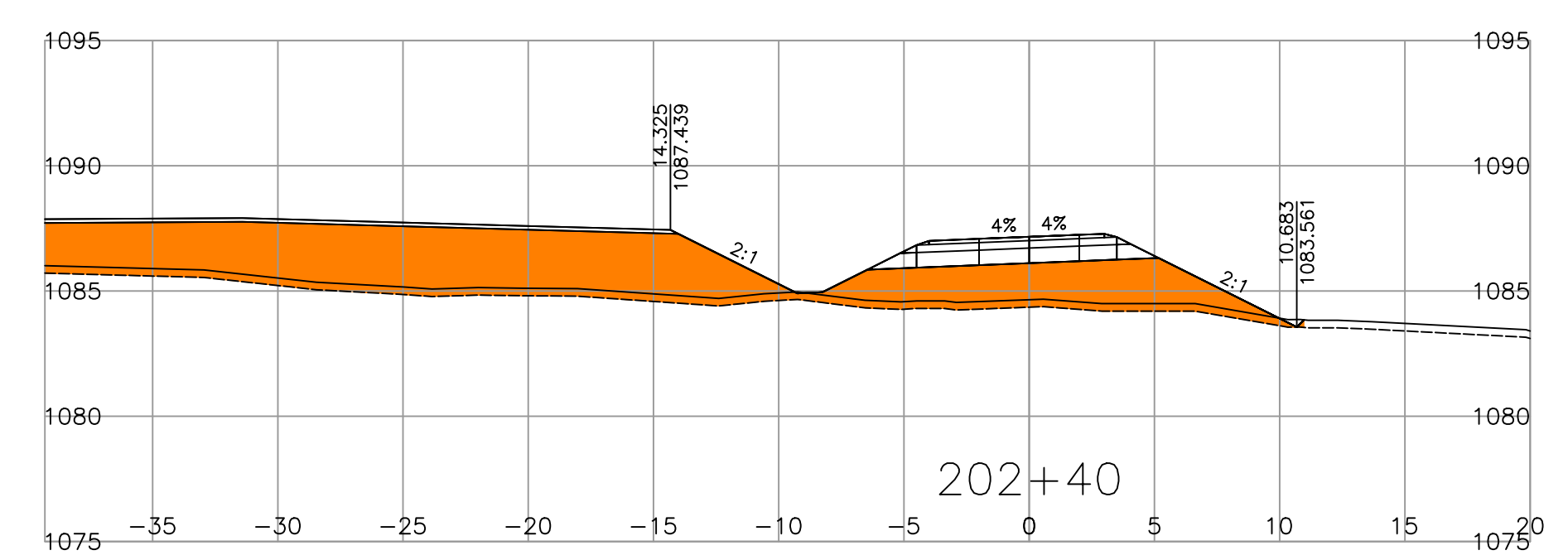
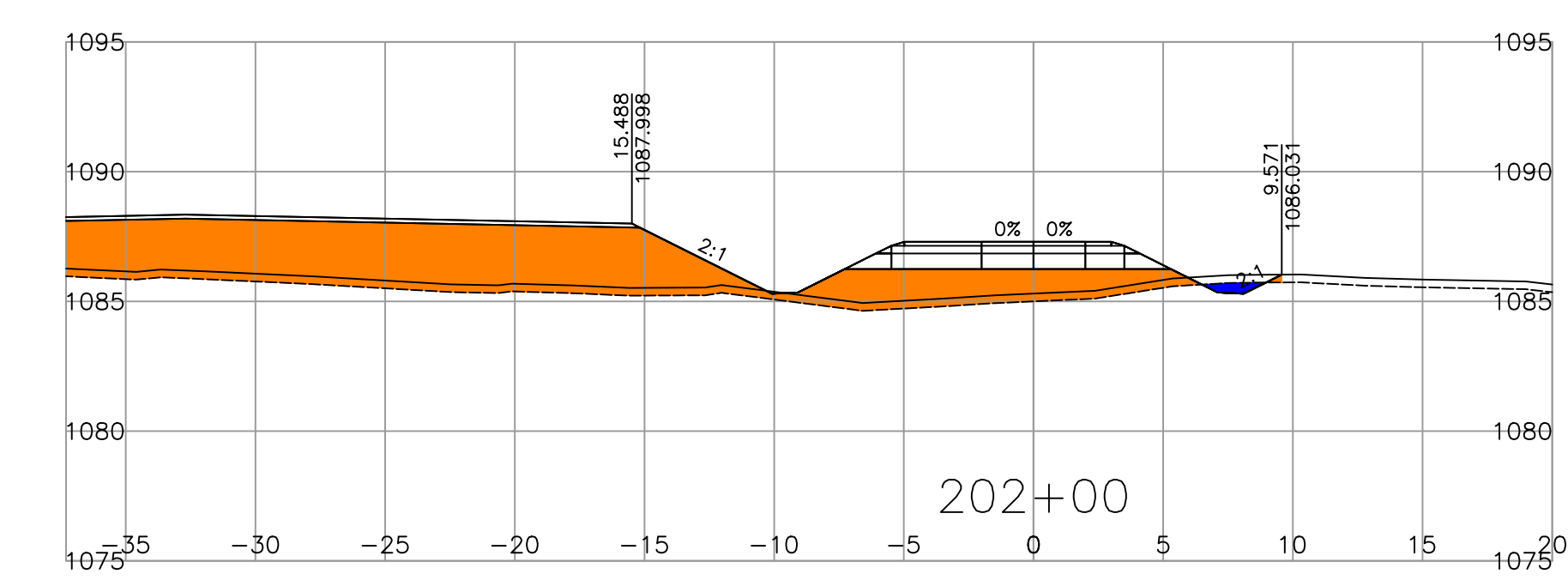
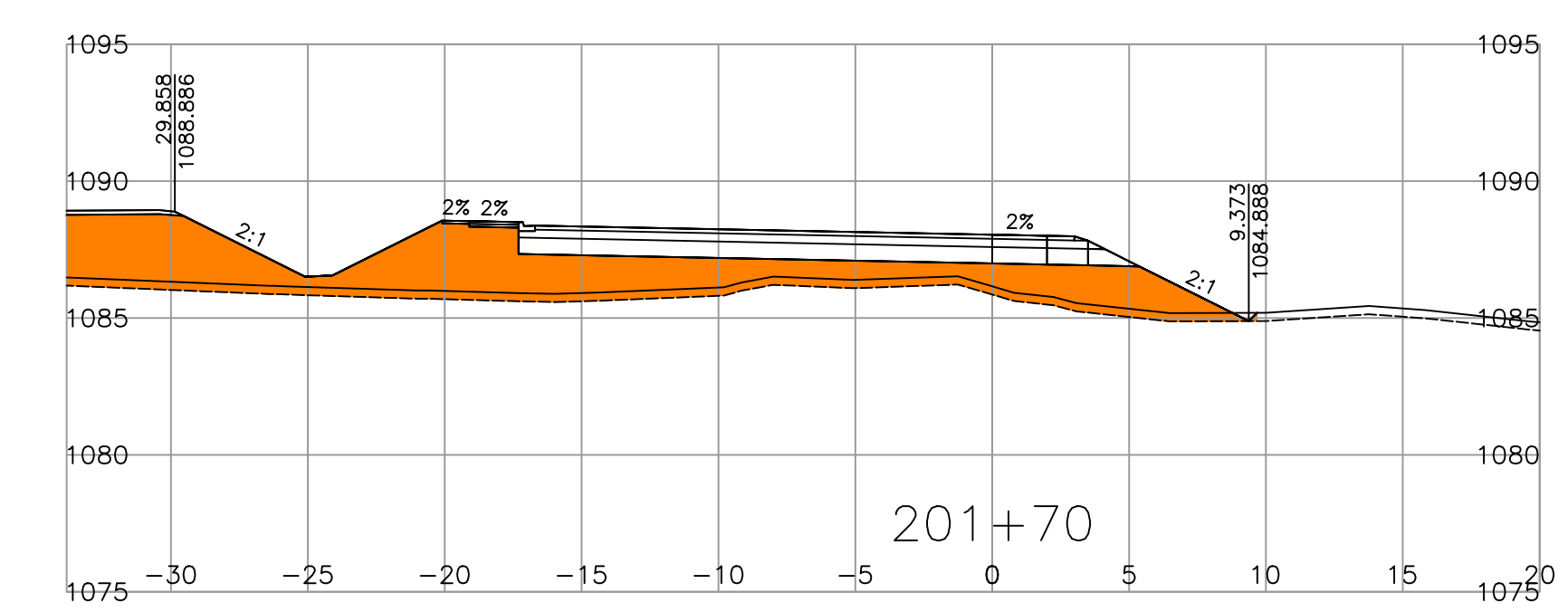
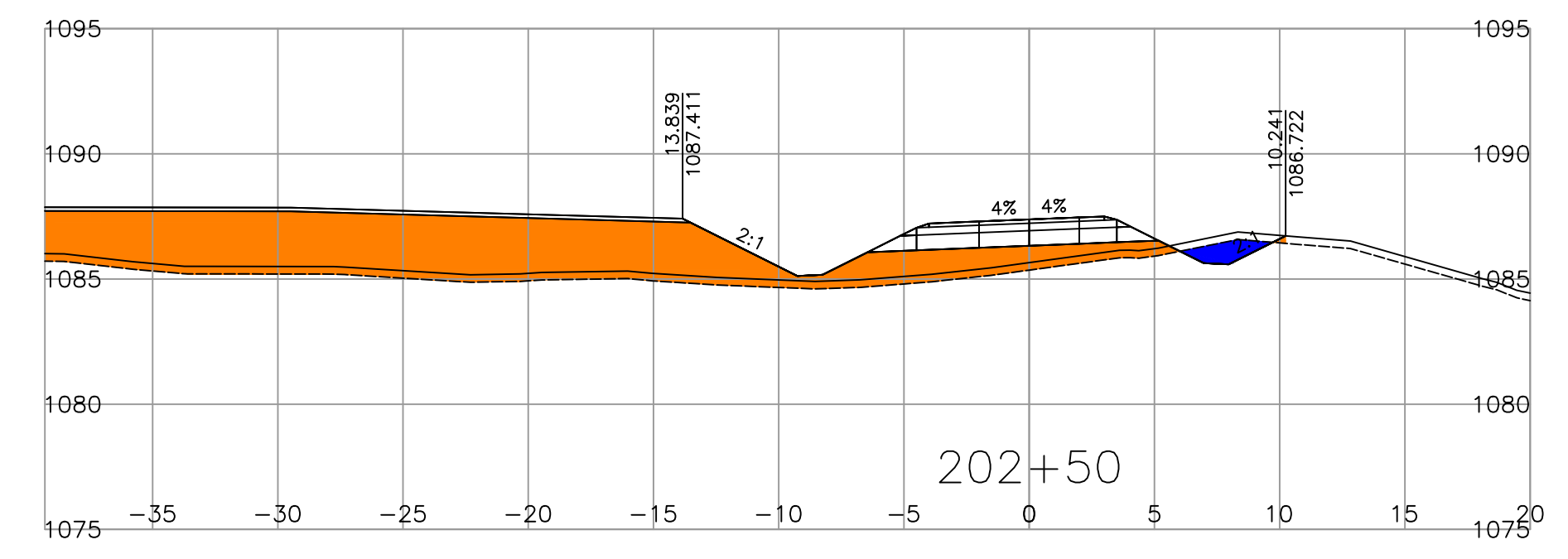
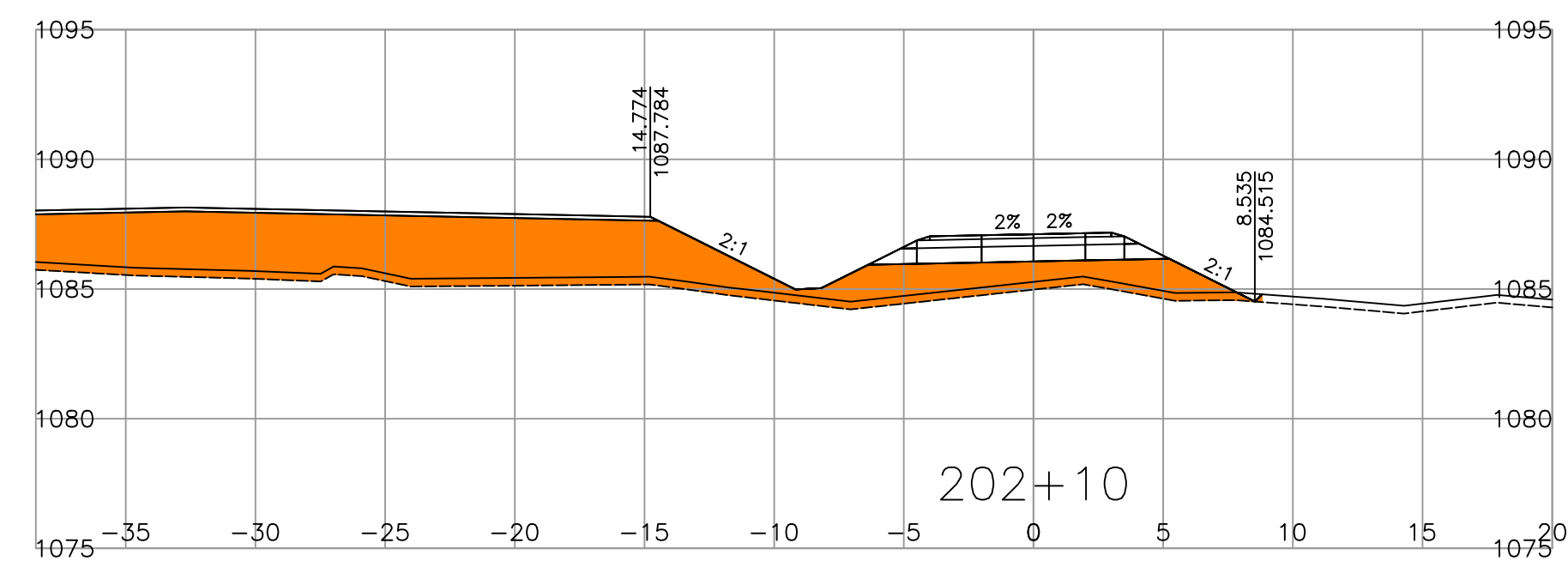
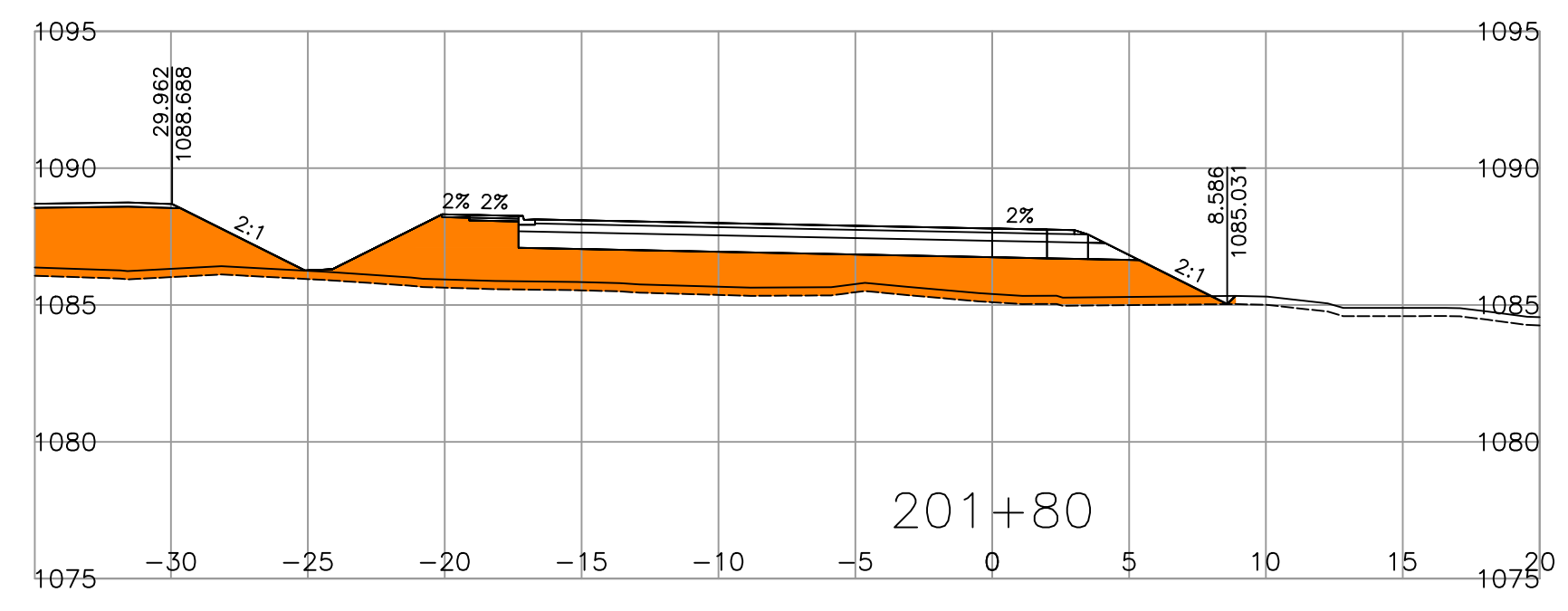


BRITISH COLUMBIA
 MINISTRY OF TRANSPORTATION AND INFRASTRUCTURE
 SOUTHERN INTERIOR REGION
 HIGHWAY ENGINEERING AND GEOMATICS

DESIGNED: D_VAGT DATE: 2023-11-20
 QUALITY CONTROL: DATE:
 QUALITY ASSURANCE: DATE:
 SENIOR DESIGNER:
 DRAWN: D_VAGT DATE: 2023-11-20

CROSS SECTIONS			
TRANS CANADA HIGHWAY SELKIRK MOUNTAIN 4 LANING QUARTZ CREEK REST AREA			
FILE NUMBER	PROJECT NUMBER	REG	DRAWING NUMBER
		2	R2-1041-XS87

PLOT DATE: 2024/01/29 Y:\Civil_3D\Projects\Hwy_1_Selkirk_Mountain_4-Laning_2018_(24583)\00-C3D-Rest Area\DesignModel\05-Corridor\Drawings\200-600SECT1.dwg




LEGEND
 STRIPPING 
 TYPE-D EXCAVATION 
 TYPE-D EMBANKMENT 

REV	DATE	REVISIONS	NAME

SCALE _____

CAD FILENAME: L200-600SECT1.DWG
 PLOT DATE: 2024-01-29

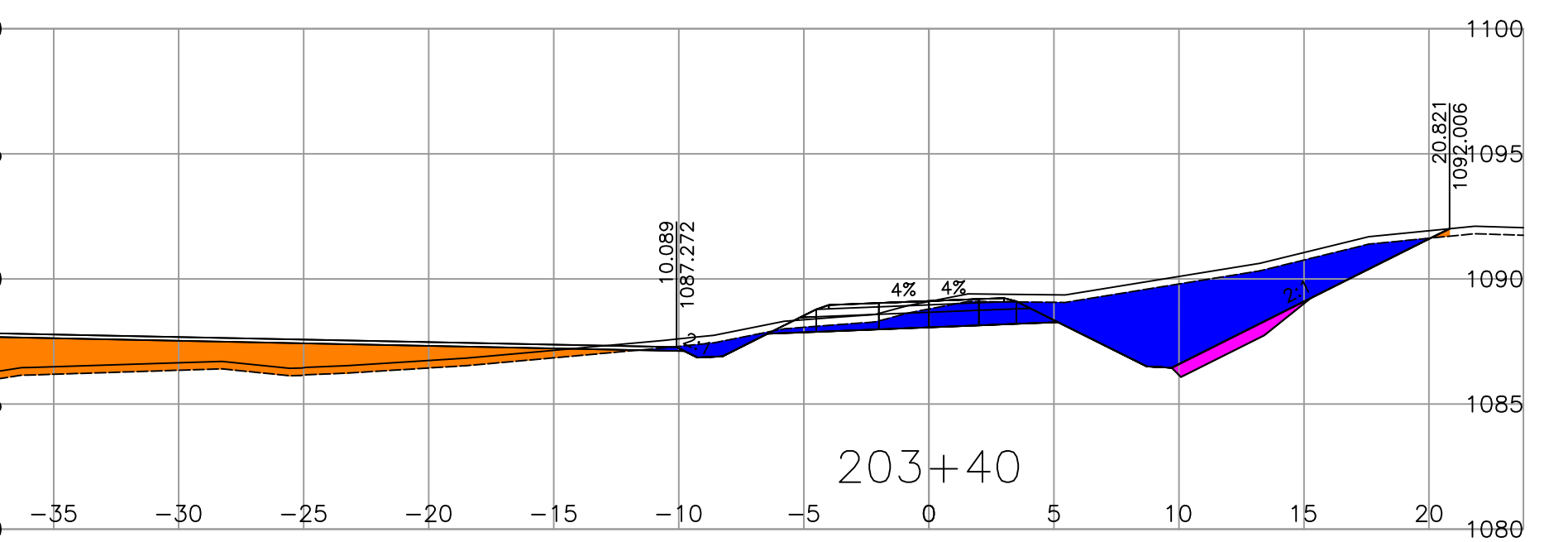
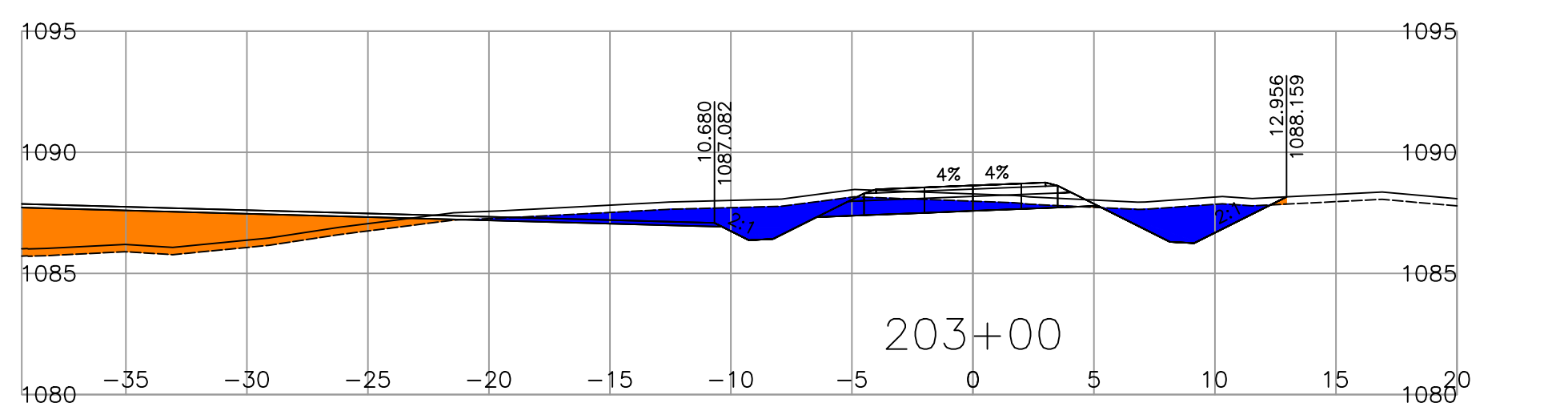
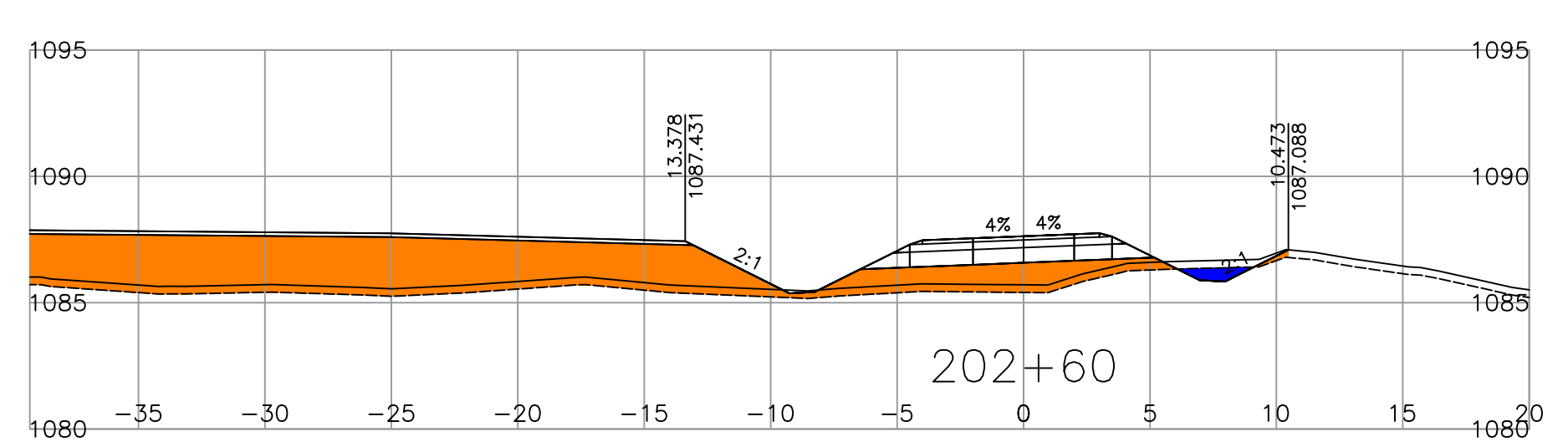
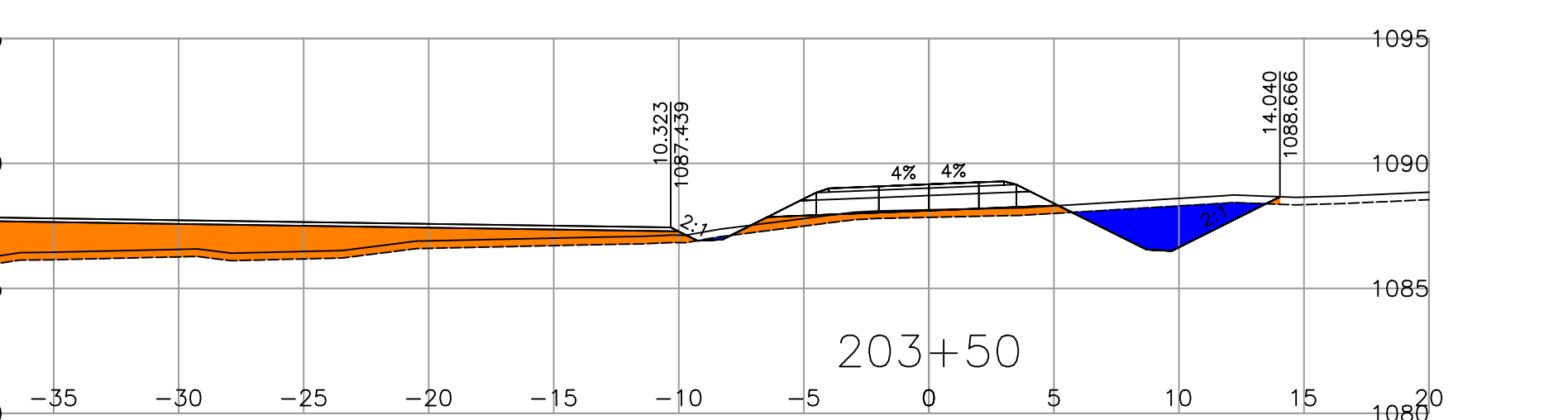
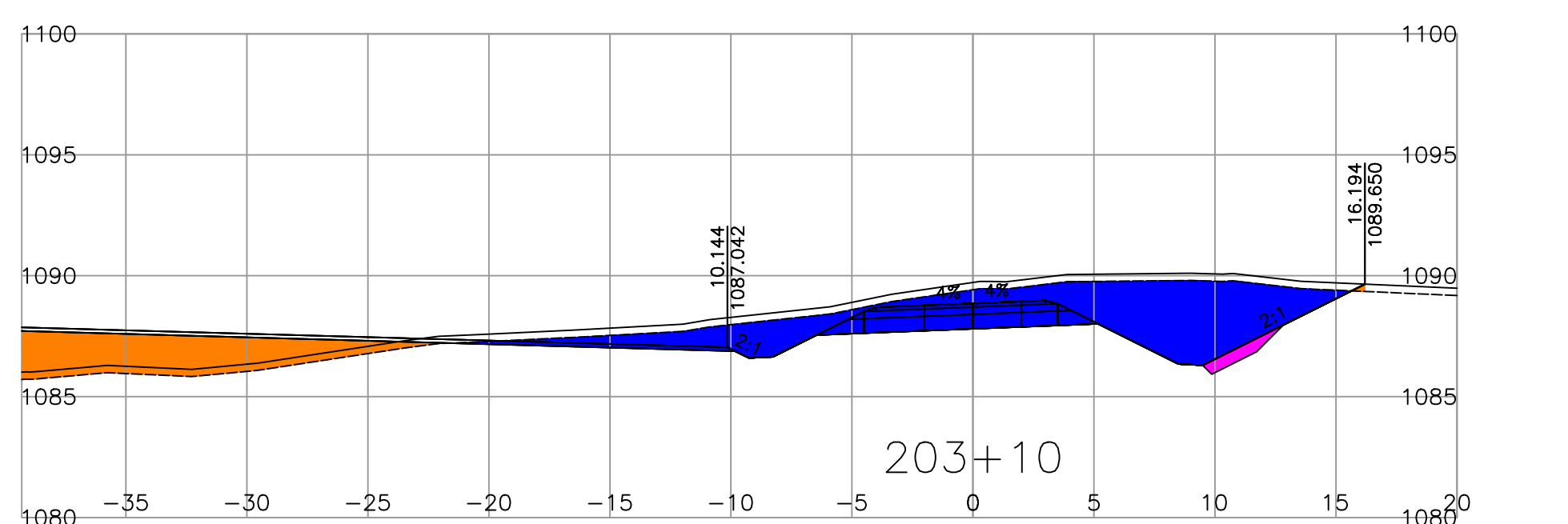
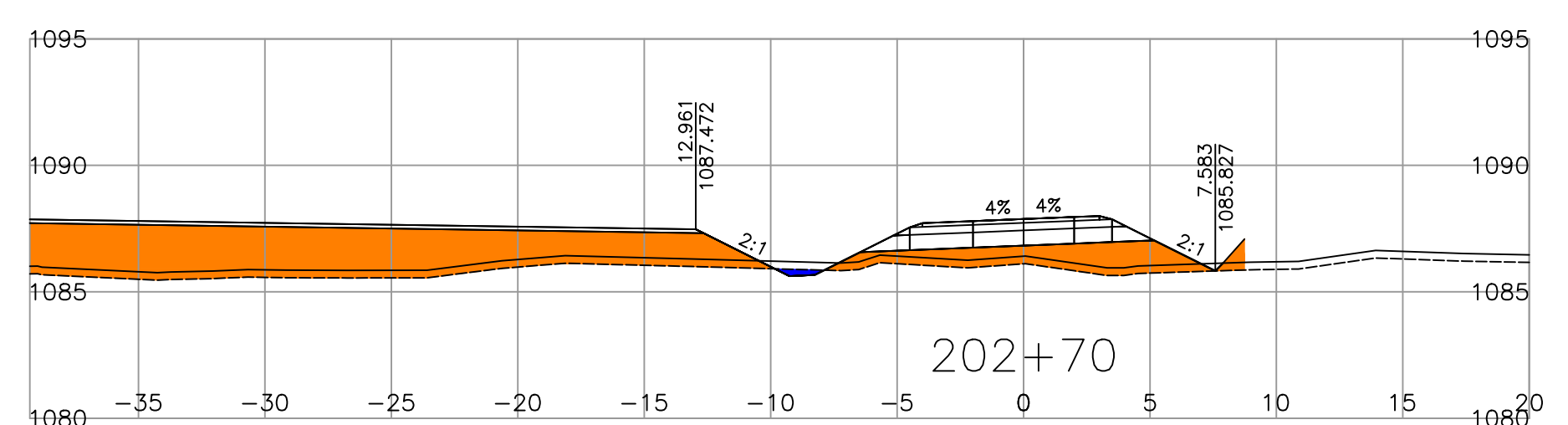
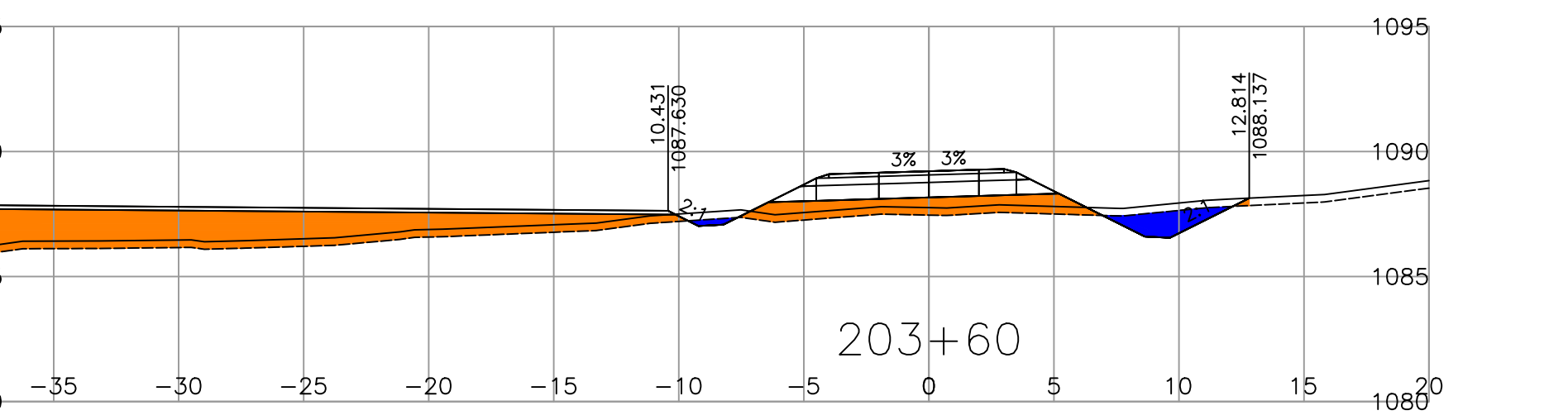
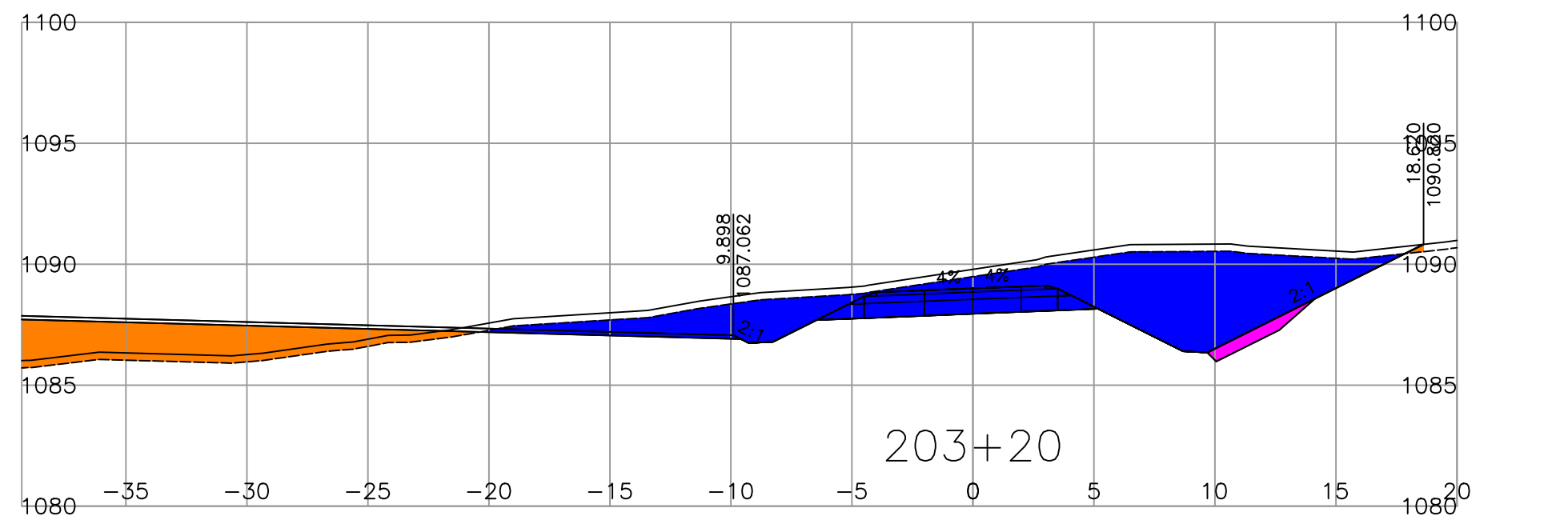
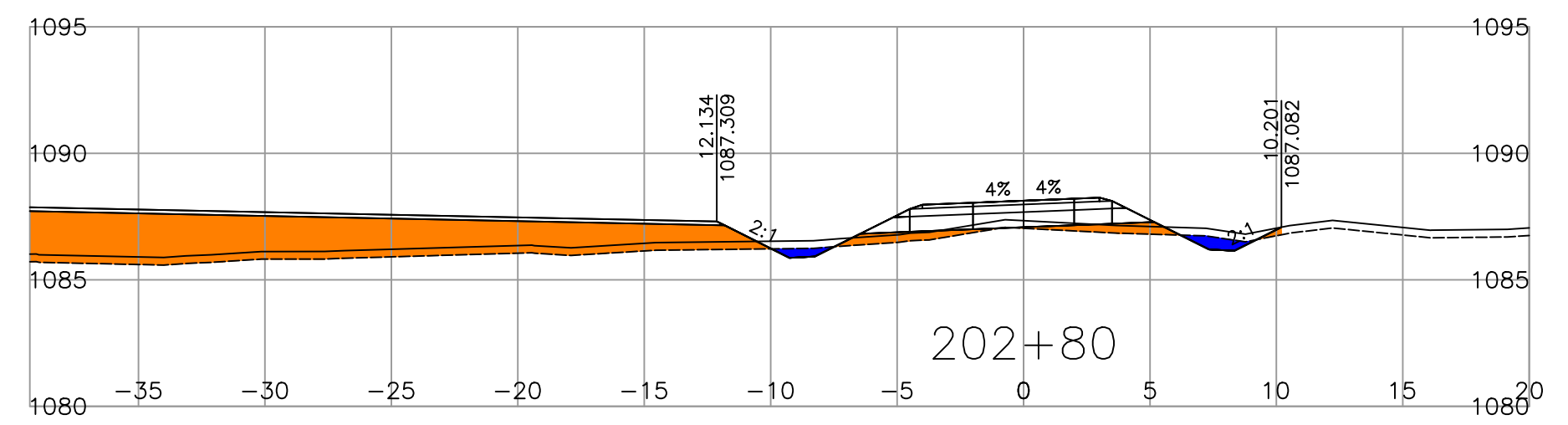
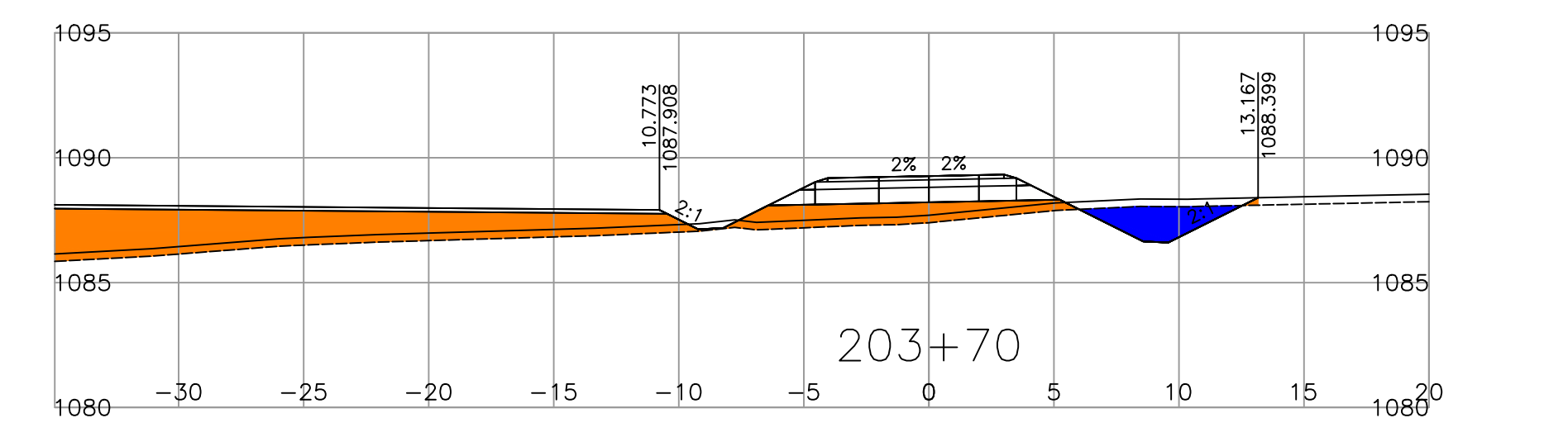
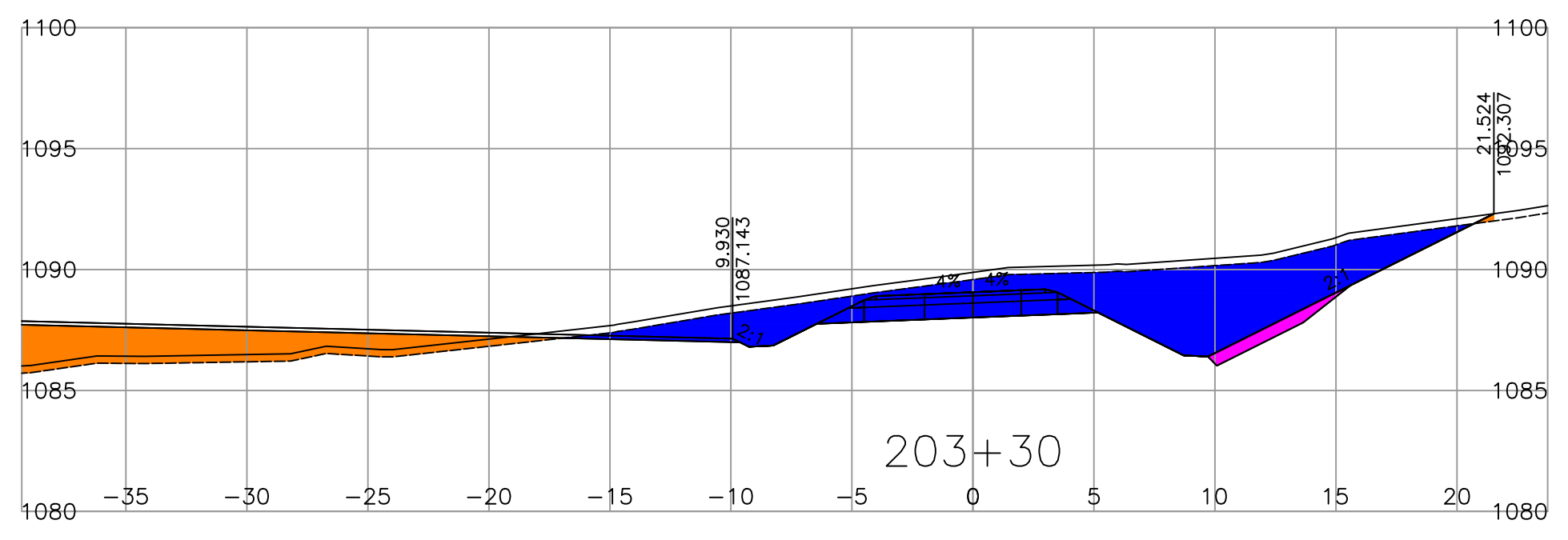
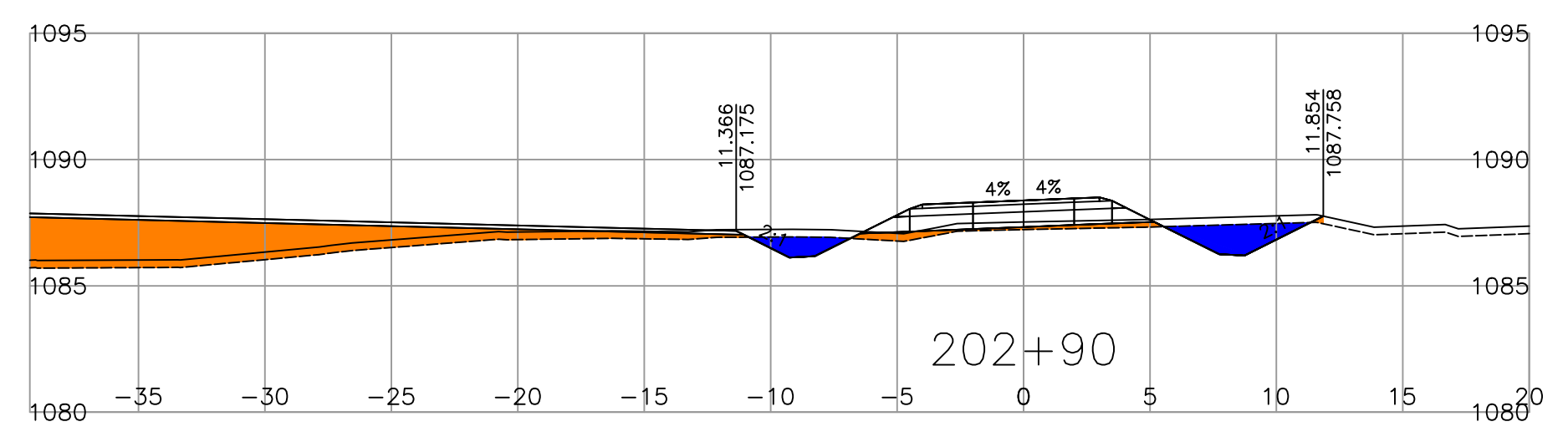
 **BRITISH COLUMBIA**
 MINISTRY OF TRANSPORTATION AND INFRASTRUCTURE
 SOUTHERN INTERIOR REGION
 HIGHWAY ENGINEERING AND GEOMATICS

DESIGNED: D_VAGT DATE: 2023-11-20
 QUALITY CONTROL: _____ DATE: _____
 QUALITY ASSURANCE: _____ DATE: _____
 DRAWN: D_VAGT DATE: 2023-11-20

SENIOR DESIGNER: _____
 DATE: _____

FILE NUMBER	PROJECT NUMBER	REG	DRAWING NUMBER	REV
		2	R2-1041-XS88	

PLOT DATE: 2024/01/29 Y:\Civil_3D\Projects\Hwy_1_Selkirk_Mountain_4-Laning_2018_(24583)\00-C3D-Rest Area\Design\05-Corridor\Drawings\Sections\L200-600SECT1.dwg



LEGEND

STRIPPING	
TYPE-D EXCAVATION	
TYPE-D EMBANKMENT	
ROCK BLANKET EXCAVATION	

SCALE

REV	DATE	REVISIONS	NAME

CAD FILENAME: L200-600SECT1.DWG
 PLOT DATE: 2024-01-29

BRITISH COLUMBIA
 MINISTRY OF TRANSPORTATION AND INFRASTRUCTURE
 SOUTHERN INTERIOR REGION
 HIGHWAY ENGINEERING AND GEOMATICS

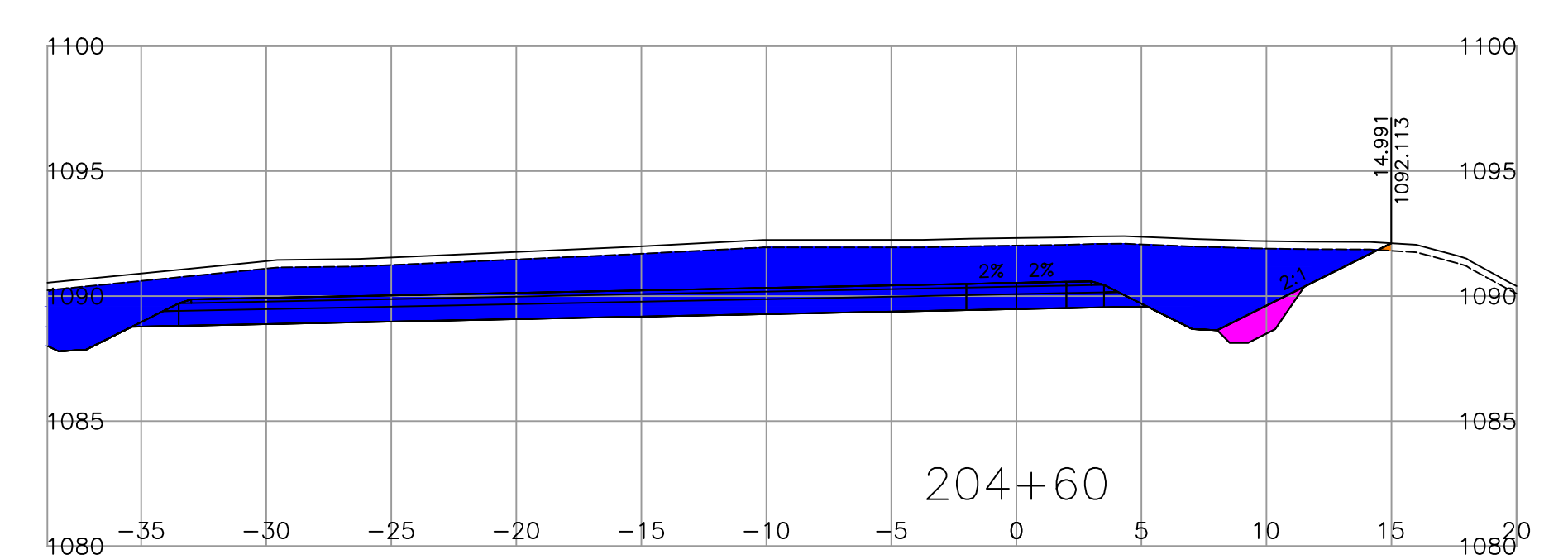
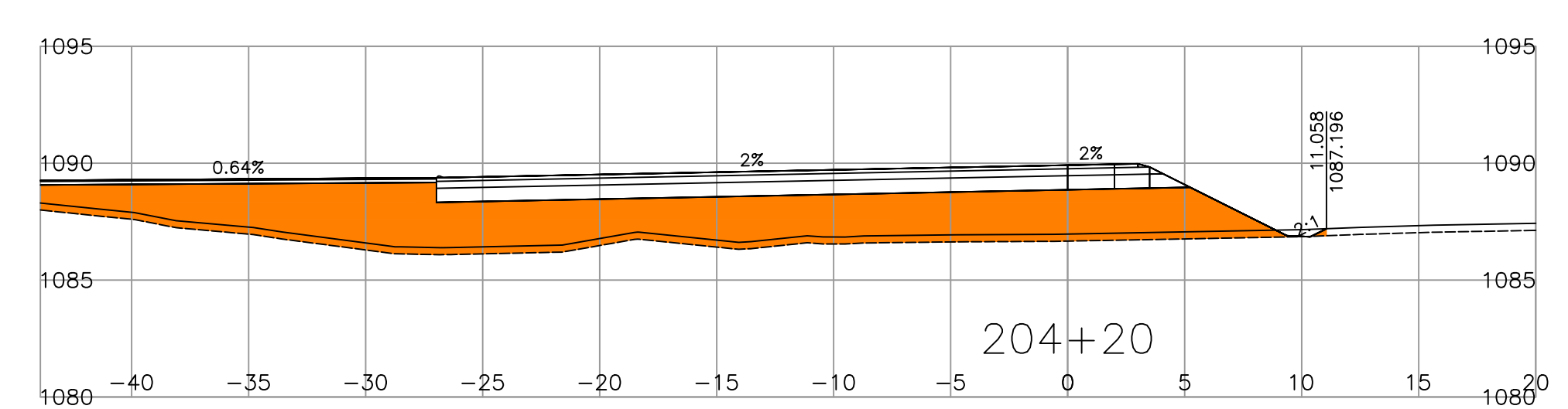
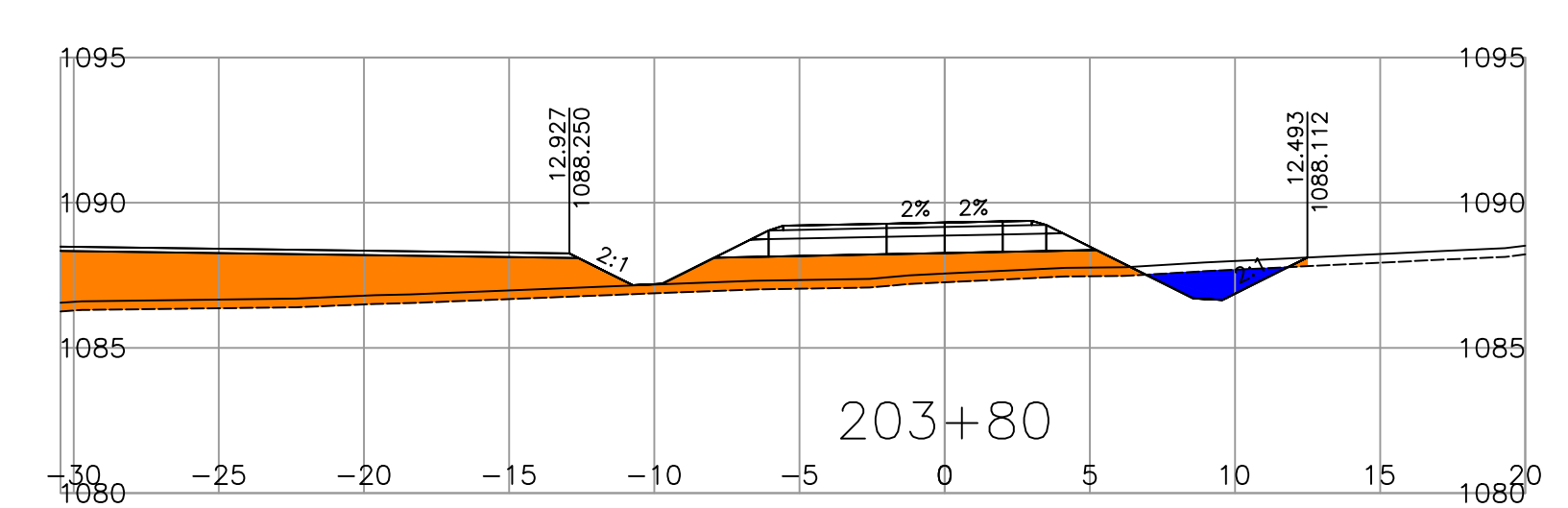
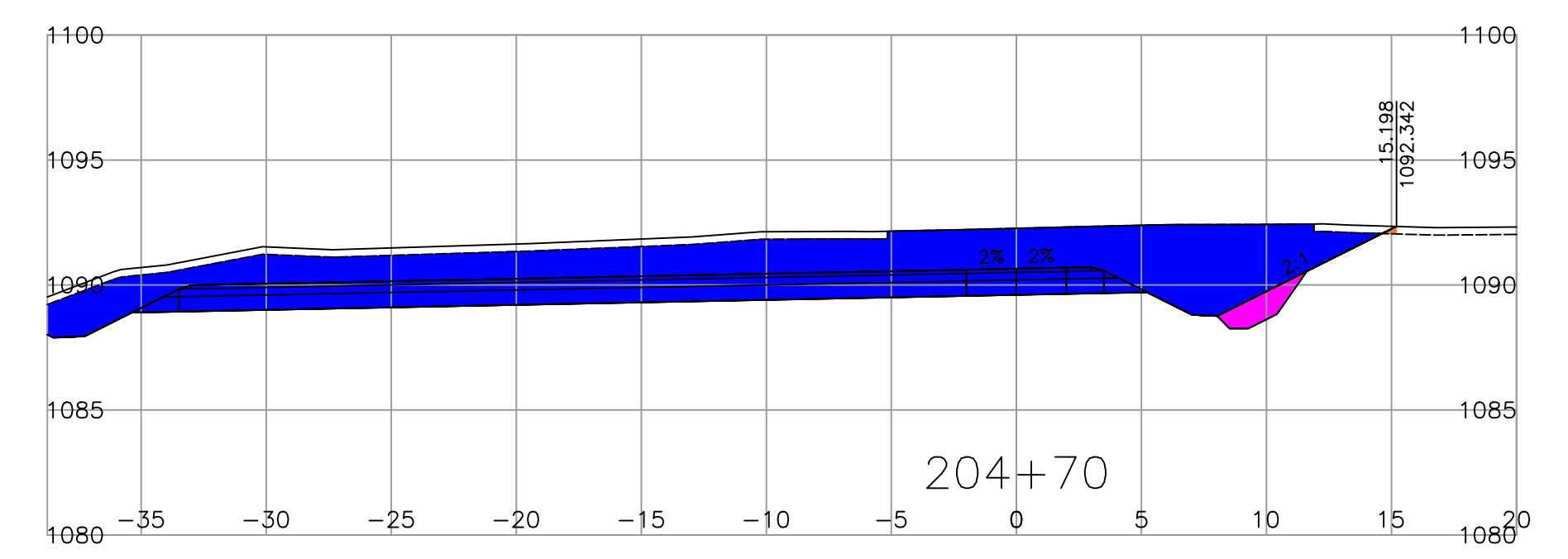
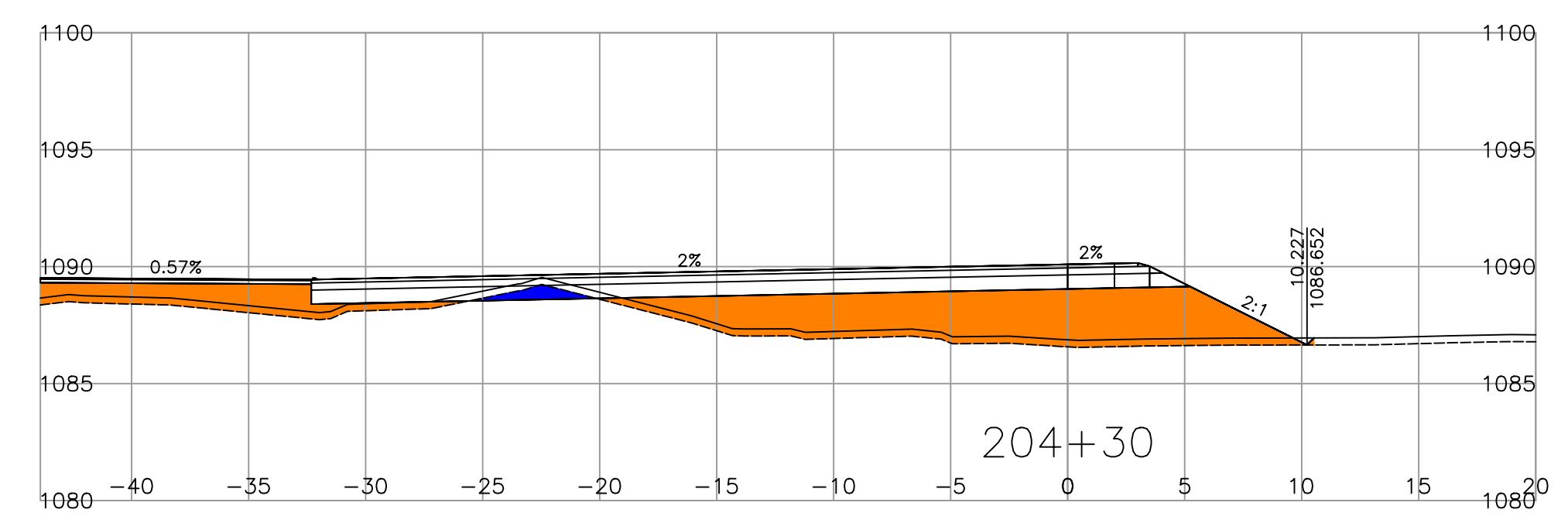
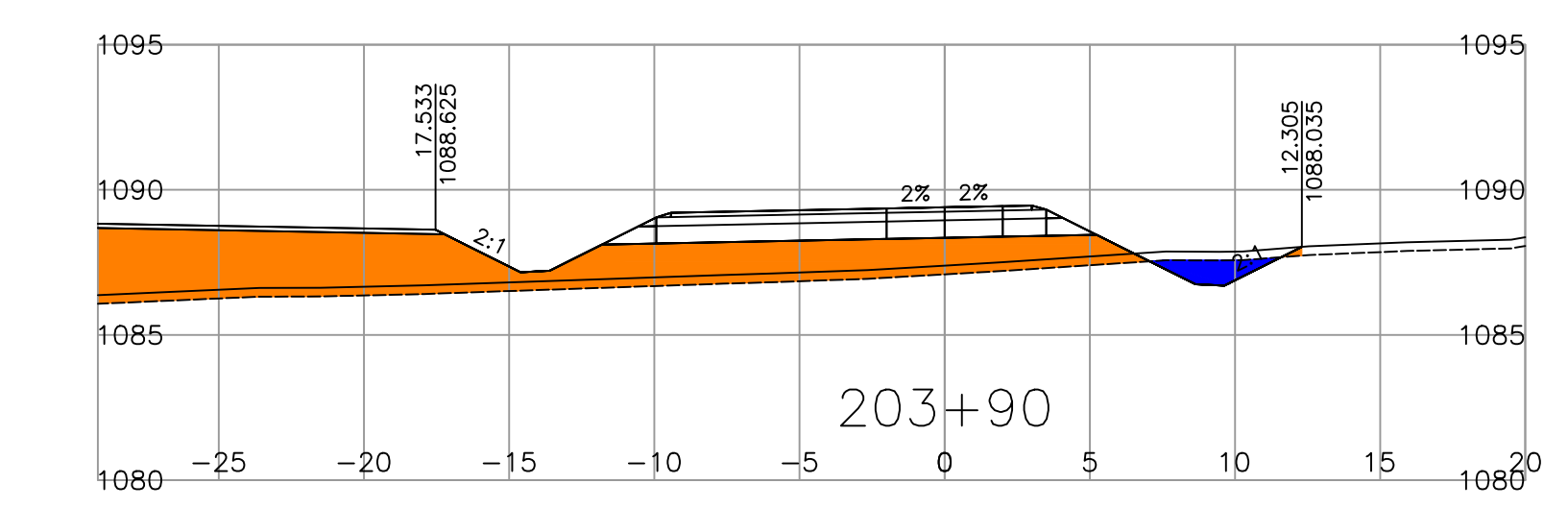
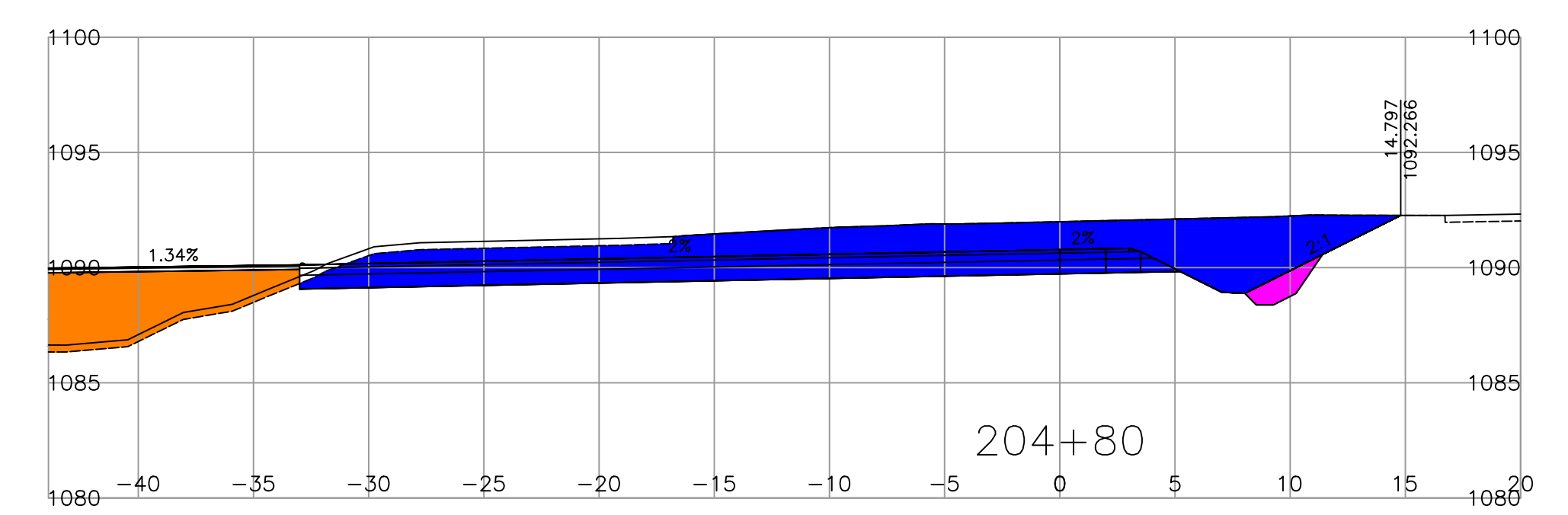
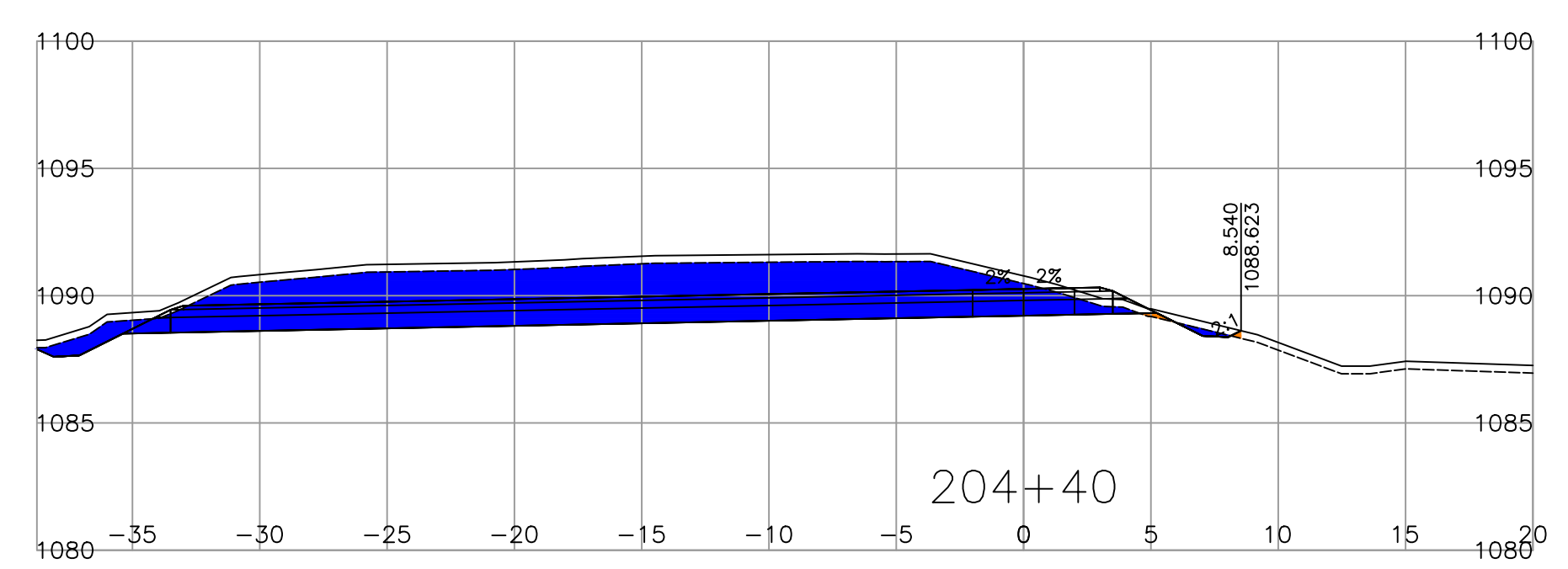
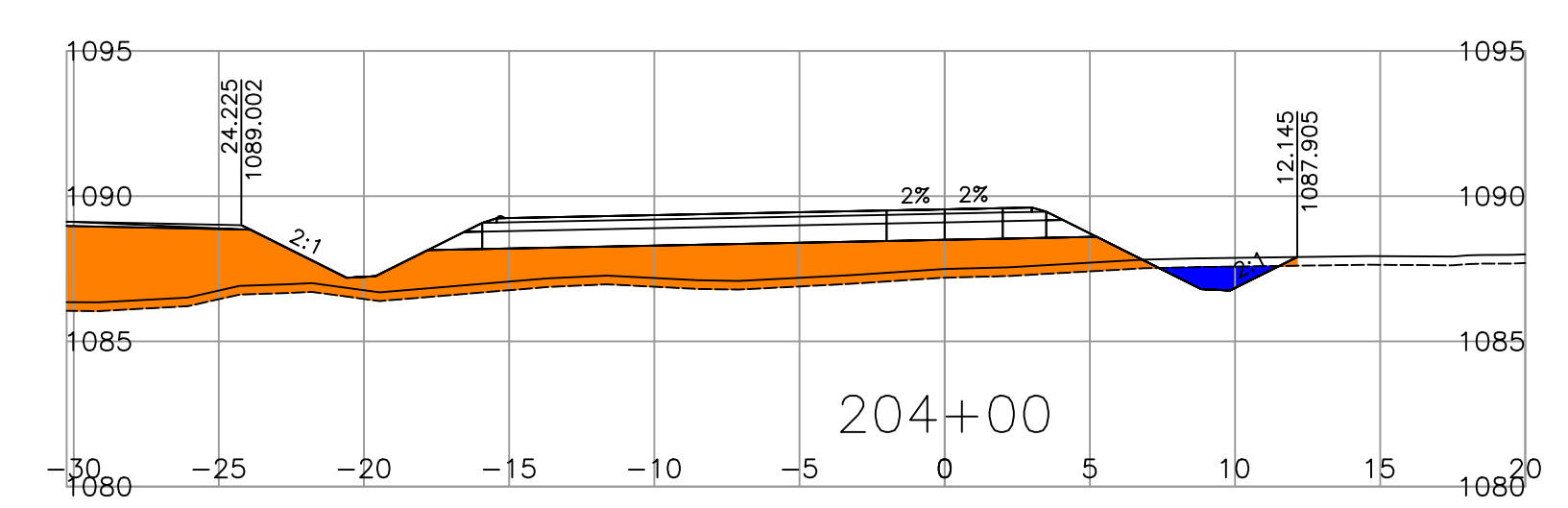
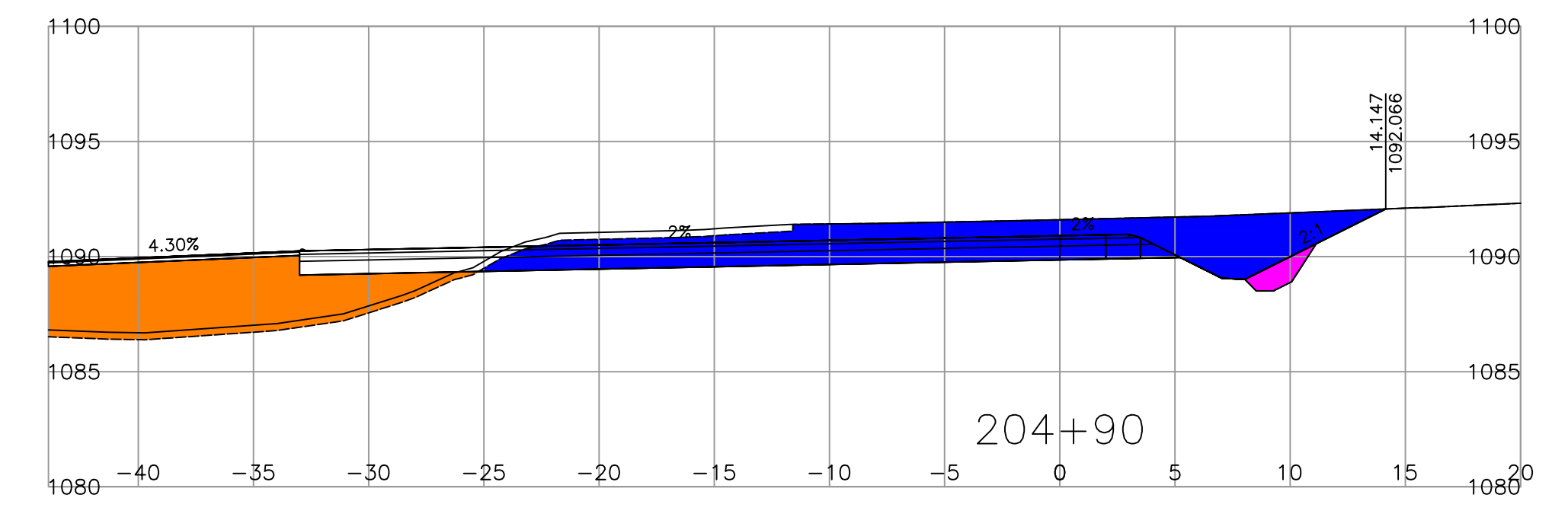
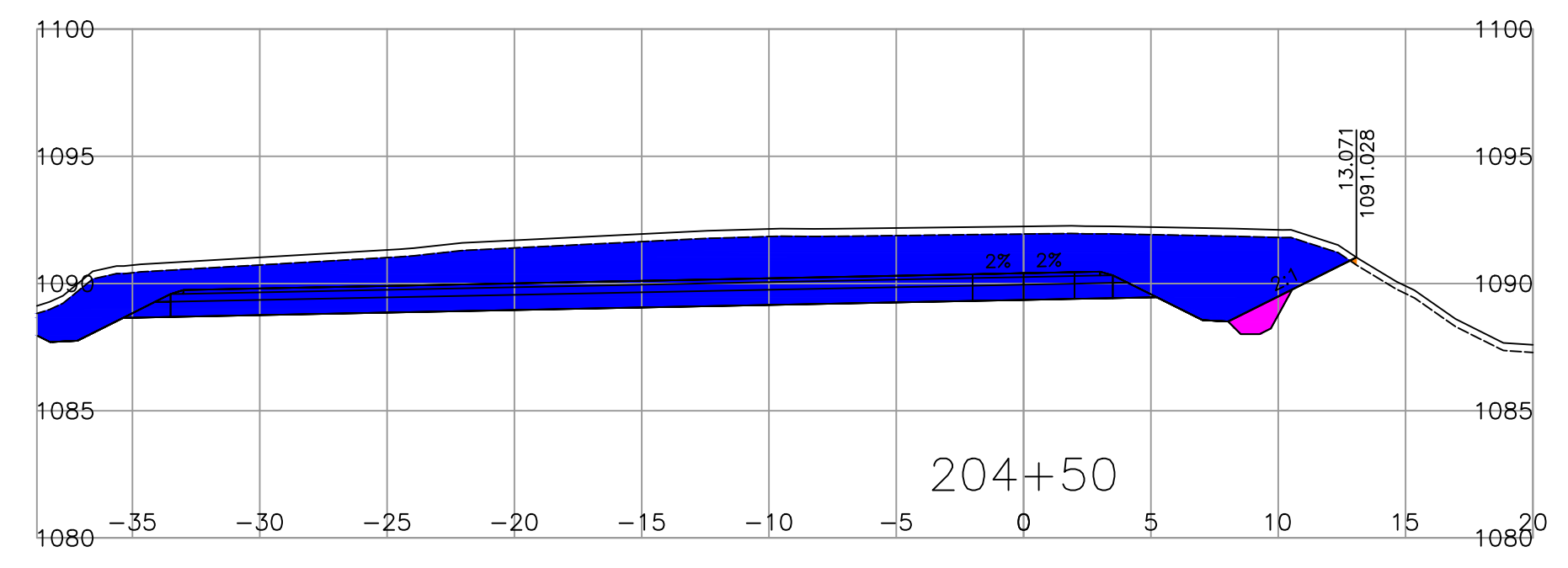
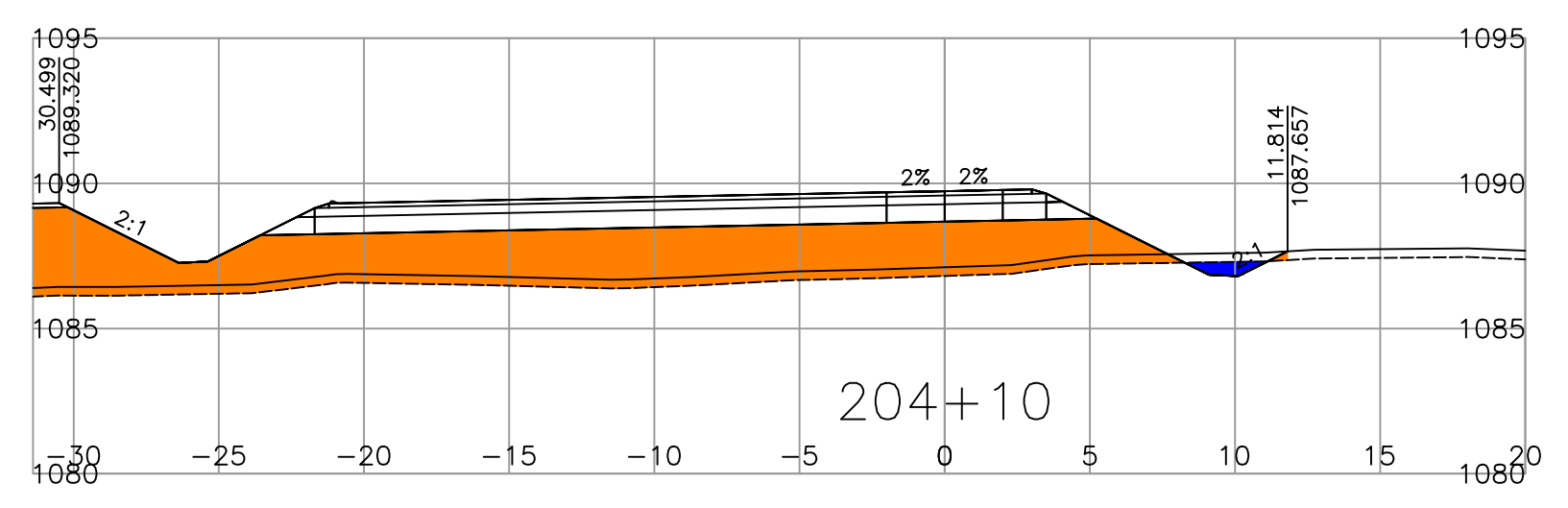
DESIGNED: D_VAGT DATE: 2023-11-20
 QUALITY CONTROL: DATE: _____
 QUALITY ASSURANCE: DATE: _____
 DRAWN: D_VAGT DATE: 2023-11-20

SENIOR DESIGNER: _____
 DATE: _____

CROSS SECTIONS
 TRANS CANADA HIGHWAY
 SELKIRK MOUNTAIN 4 LANING
 QUARTZ CREEK REST AREA

FILE NUMBER	PROJECT NUMBER	REG	DRAWING NUMBER	REV
		2	R2-1041-XS89	

PLOT DATE: 2024/01/29 Y:\Civil_3D\Projects\Hwy_1_Selkirk_Mountain_4-Laning_2018_(24583)\00-C3D-Rest Area\DesignModel\05-Corridor\Drawings\Sections\1200-600SECT1.dwg



LEGEND

STRIPPING	█
TYPE-D EXCAVATION	█
TYPE-D EMBANKMENT	█
ROCK BLANKET EXCAVATION	█

REV	DATE	REVISIONS	NAME

SCALE

CAD FILENAME: L200-600SECT1.DWG
PLOT DATE: 2024-01-29

BRITISH COLUMBIA

MINISTRY OF TRANSPORTATION AND INFRASTRUCTURE
SOUTHERN INTERIOR REGION
HIGHWAY ENGINEERING AND GEOMATICS

DESIGNED: D_VAGT DATE: 2023-11-20
QUALITY CONTROL: DATE: _____
QUALITY ASSURANCE: DATE: _____
DRAWN: D_VAGT DATE: 2023-11-20

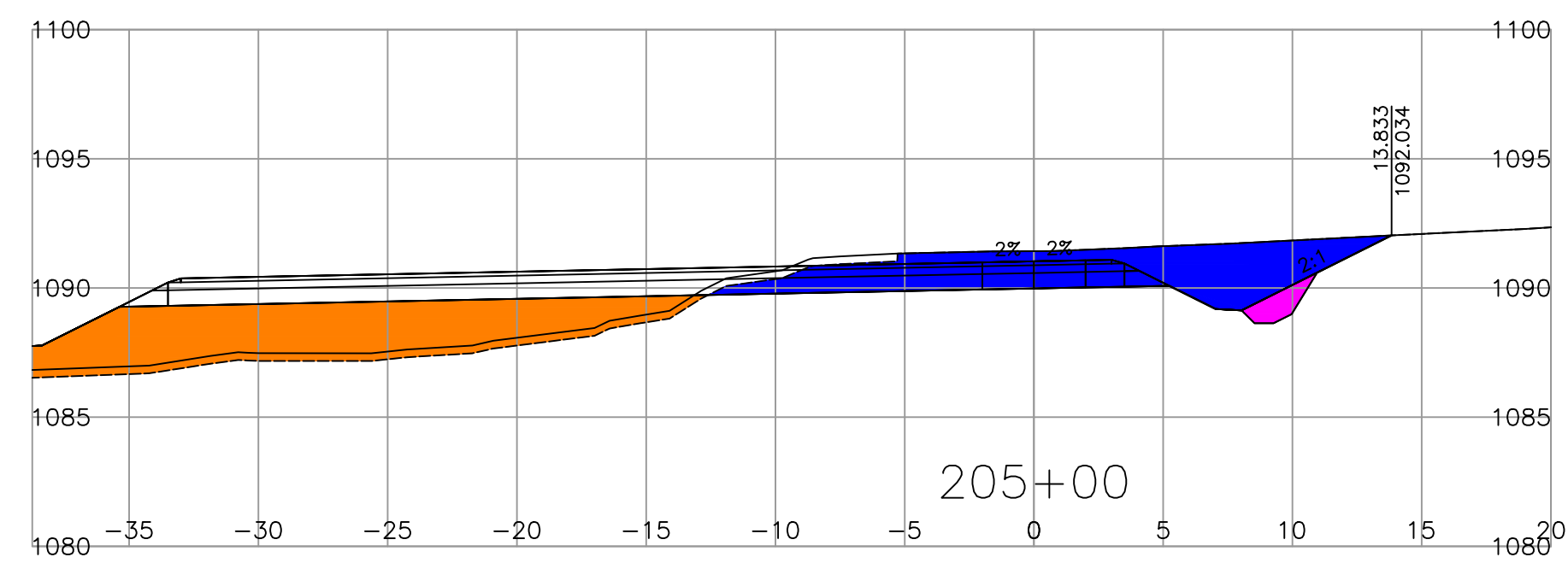
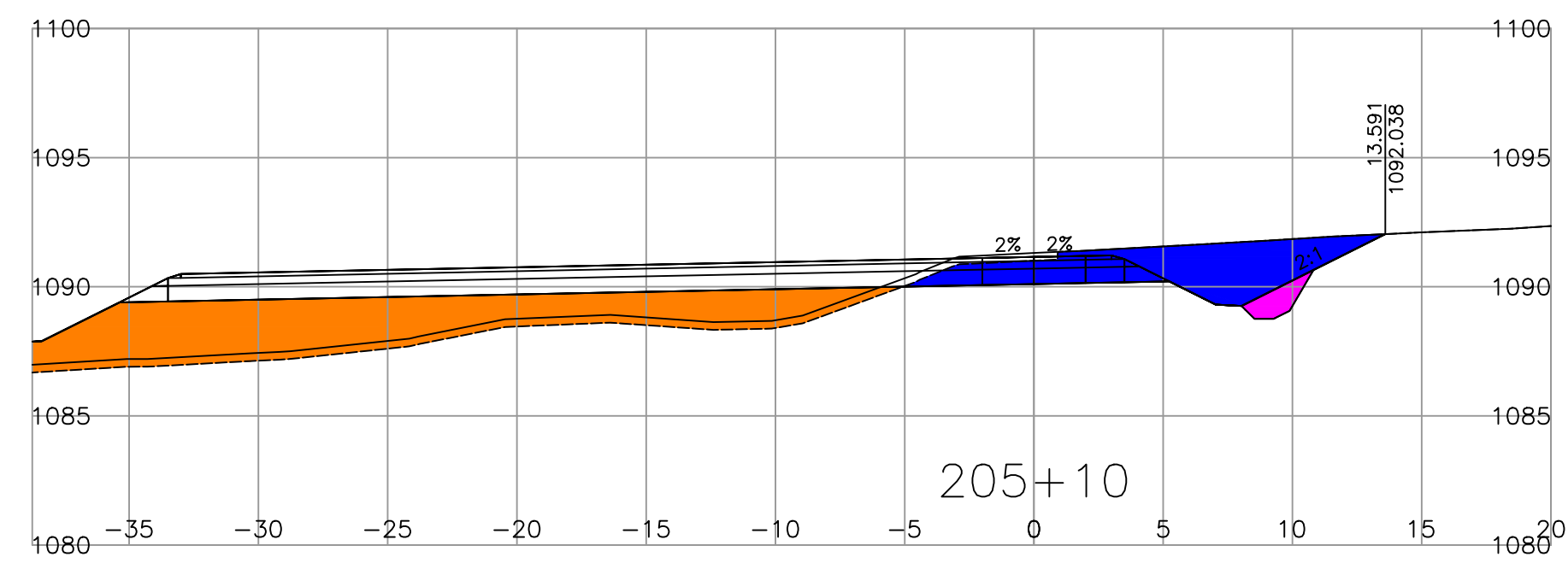
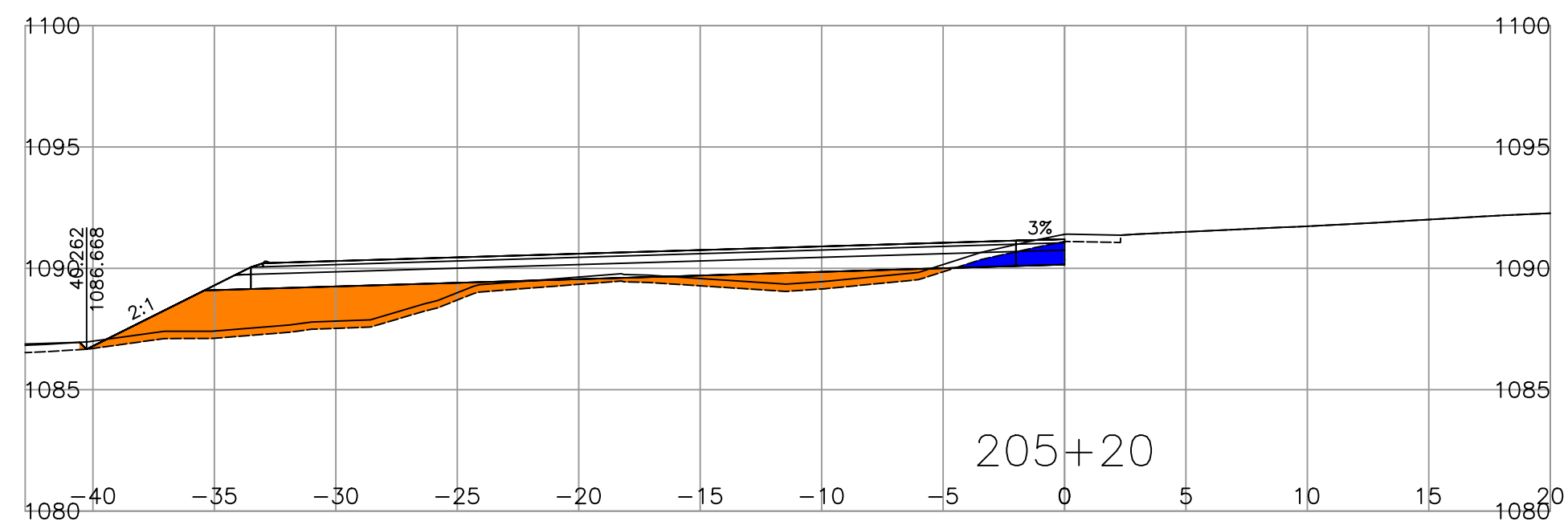
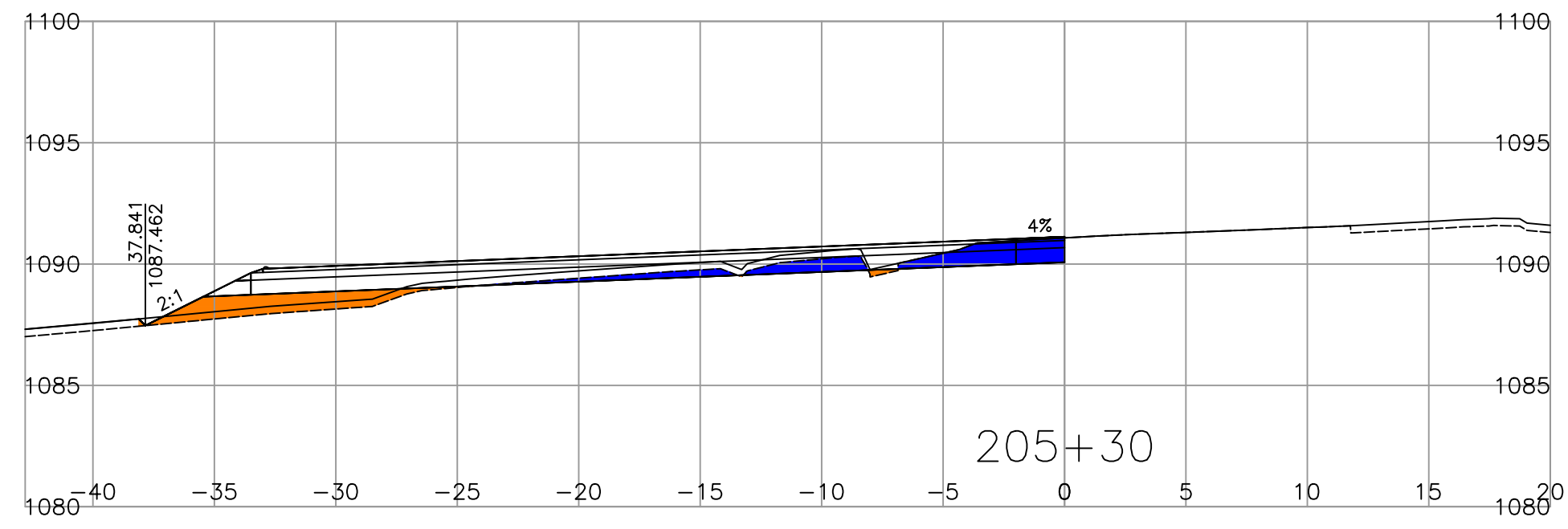
SENIOR DESIGNER: _____
DATE: _____

CROSS SECTIONS

TRANS CANADA HIGHWAY
SELKIRK MOUNTAIN 4 LANING
QUARTZ CREEK REST AREA

FILE NUMBER	PROJECT NUMBER	REG	DRAWING NUMBER	REV
		2	R2-1041-XS90	

PLOT DATE: 2024/01/29 Y:\Civil_3D\Projects\Hwy_1_Selkirk_Mountain_4-Laning_2018_(24583)\00-C3D-Rest Area\DesignModel\05-Corridor\standing\sections\L200-600SECT1.dwg



LEGEND
 STRIPPING █
 TYPE-D EXCAVATION █
 TYPE-D EMBANKMENT █
 ROCK BLANKET EXCAVATION █

SCALE				CAD FILENAME L200-600SECT1.DWG
				PLOT DATE 2024-01-29
REV	DATE	REVISIONS	NAME	

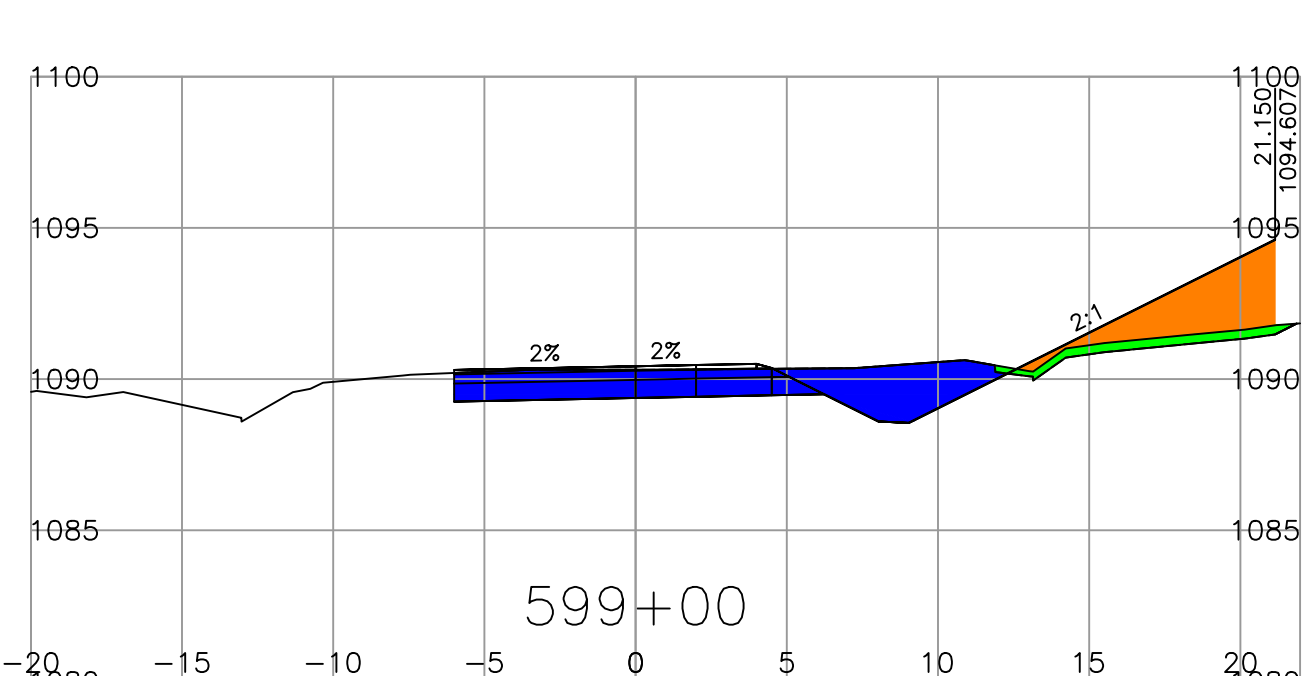
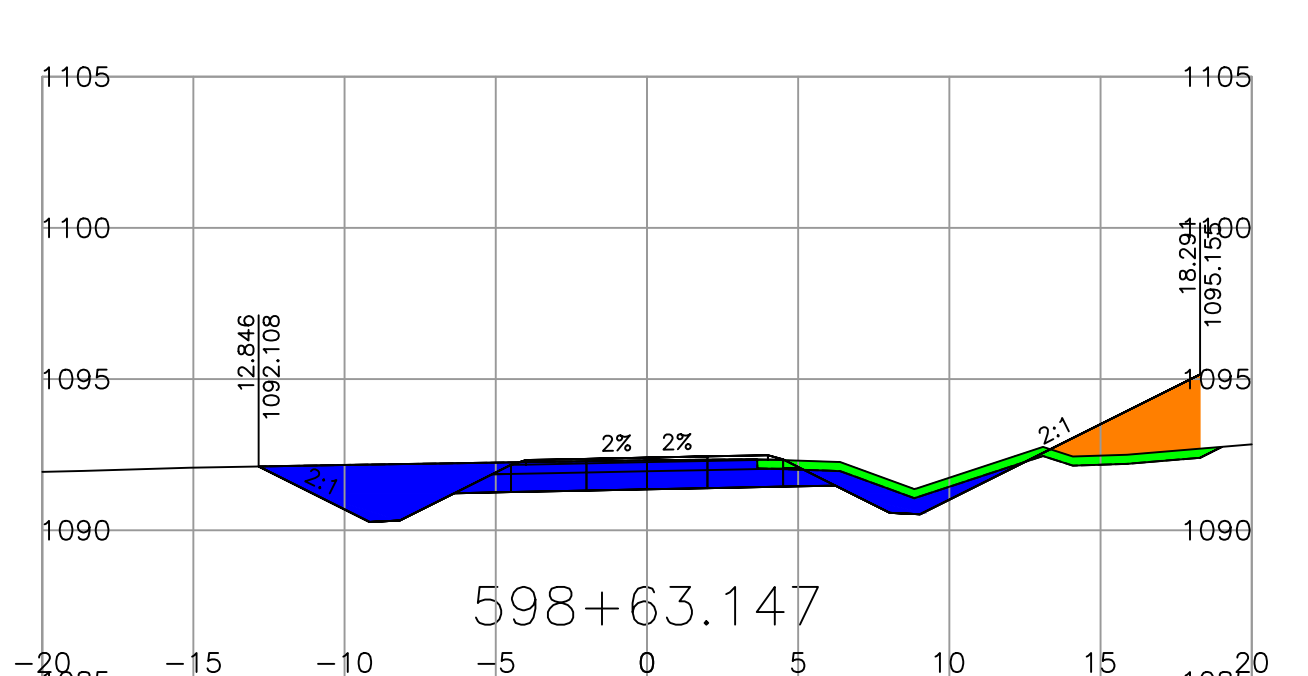
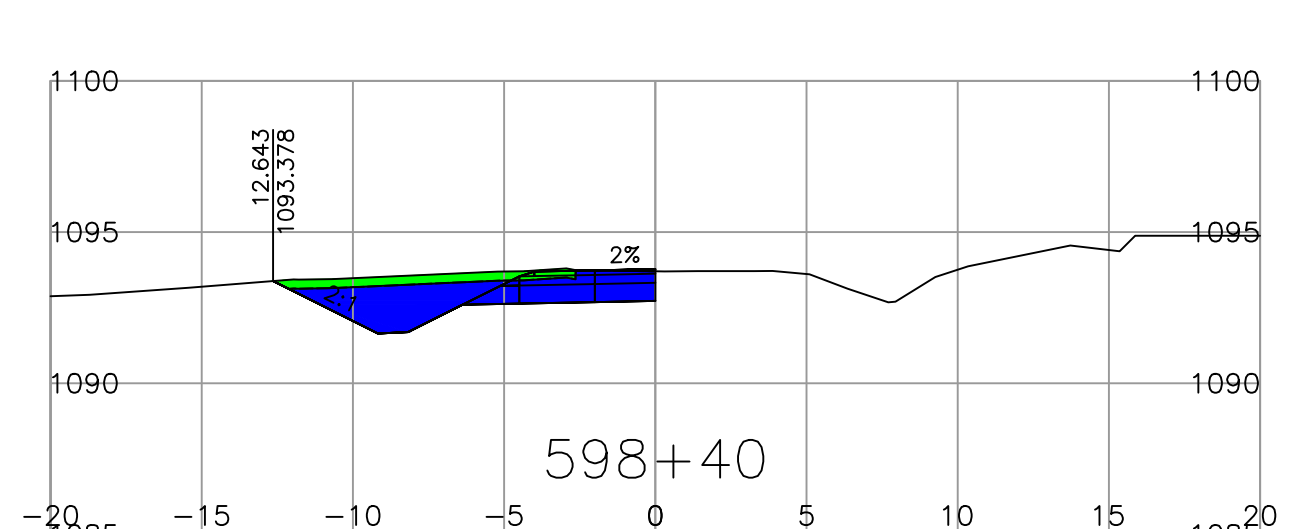
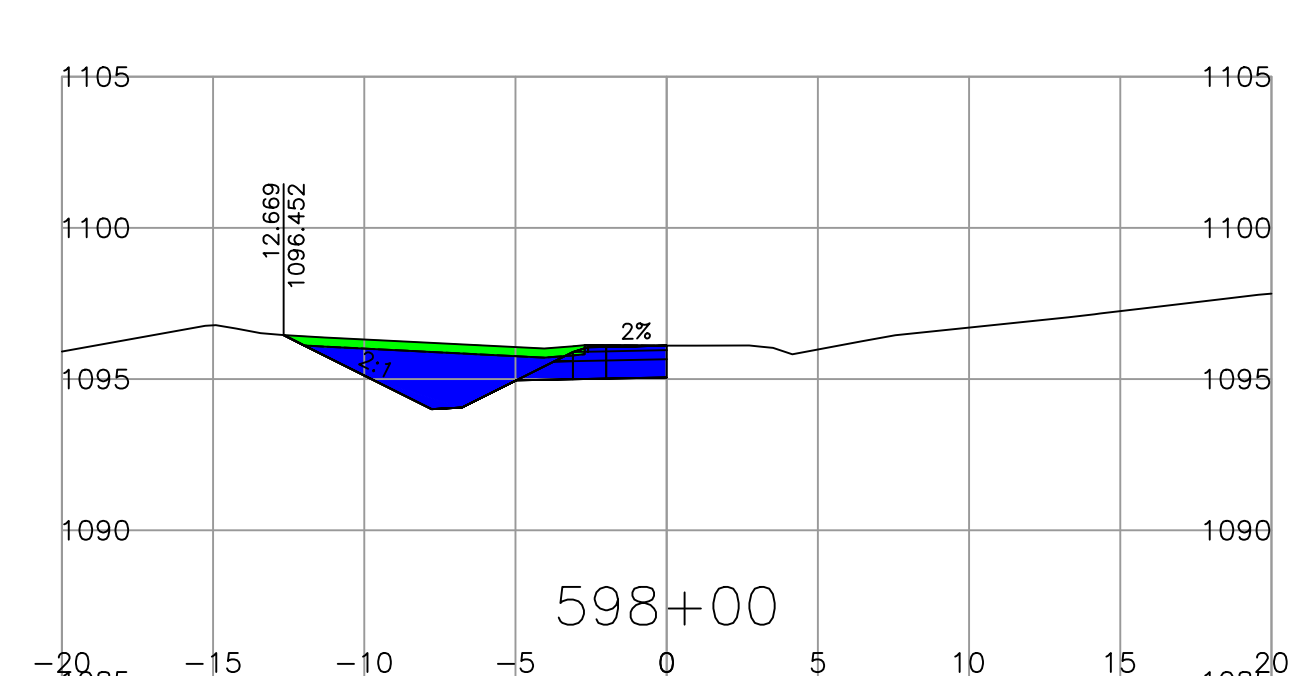
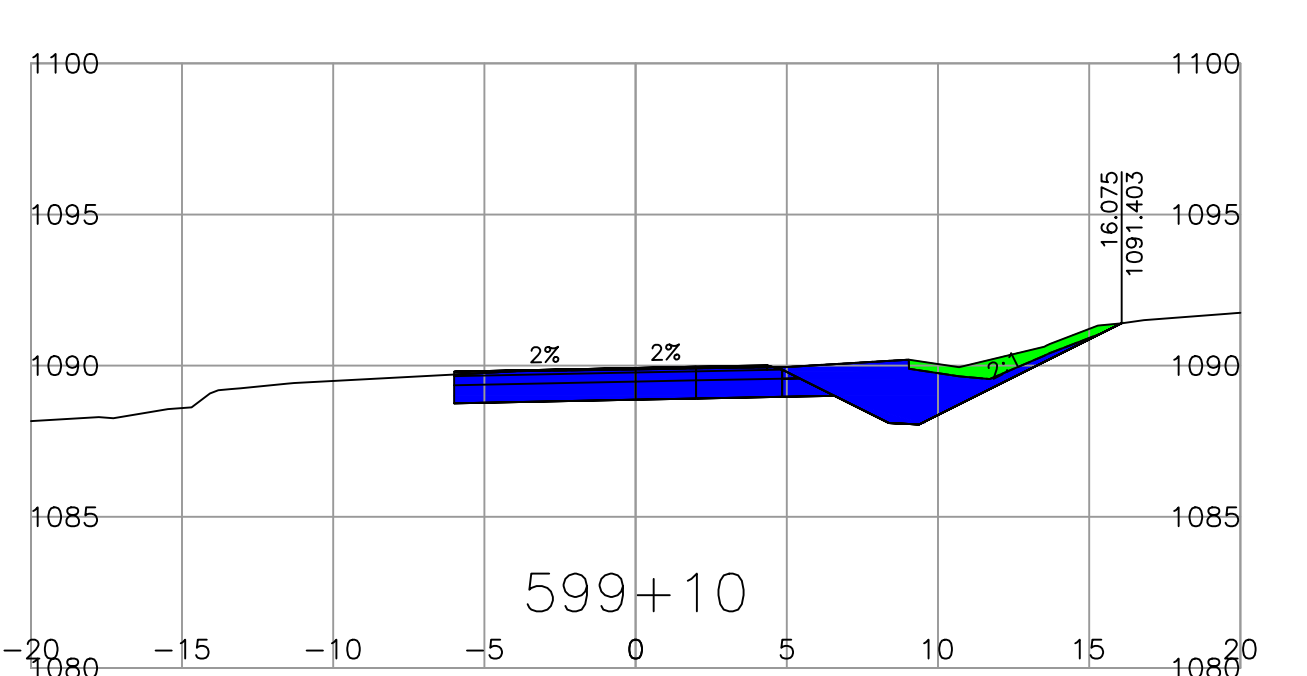
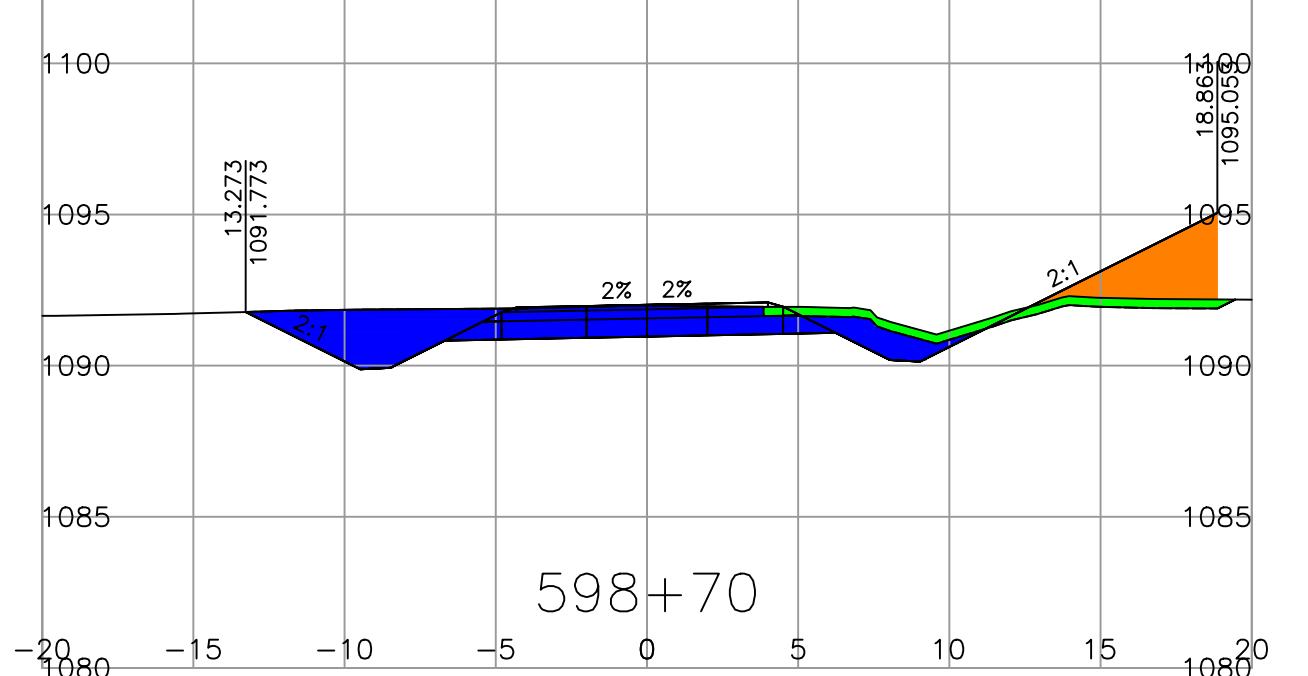
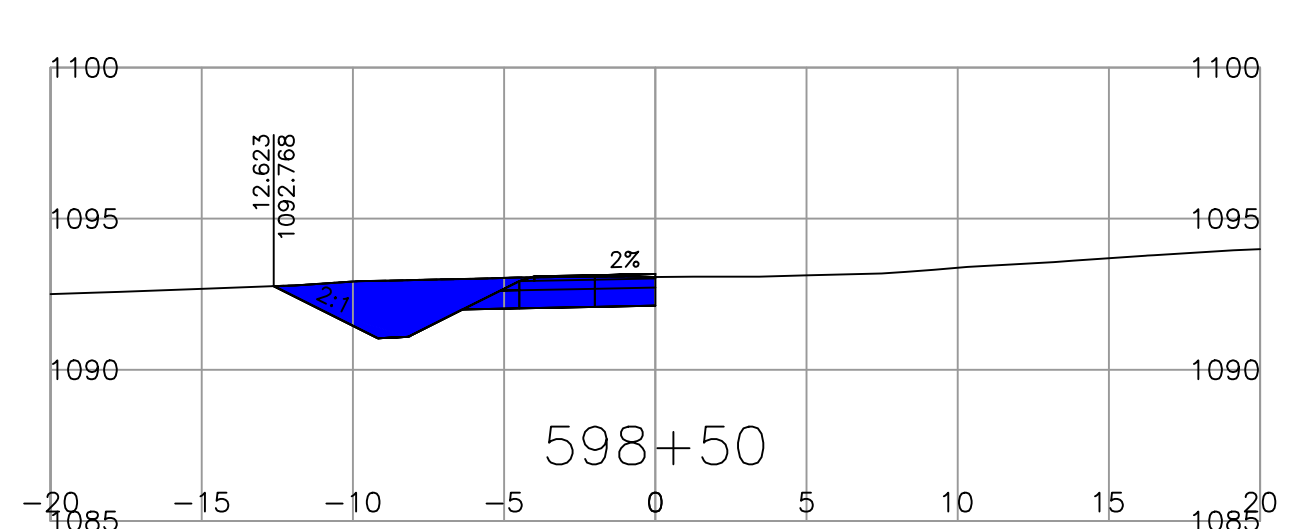
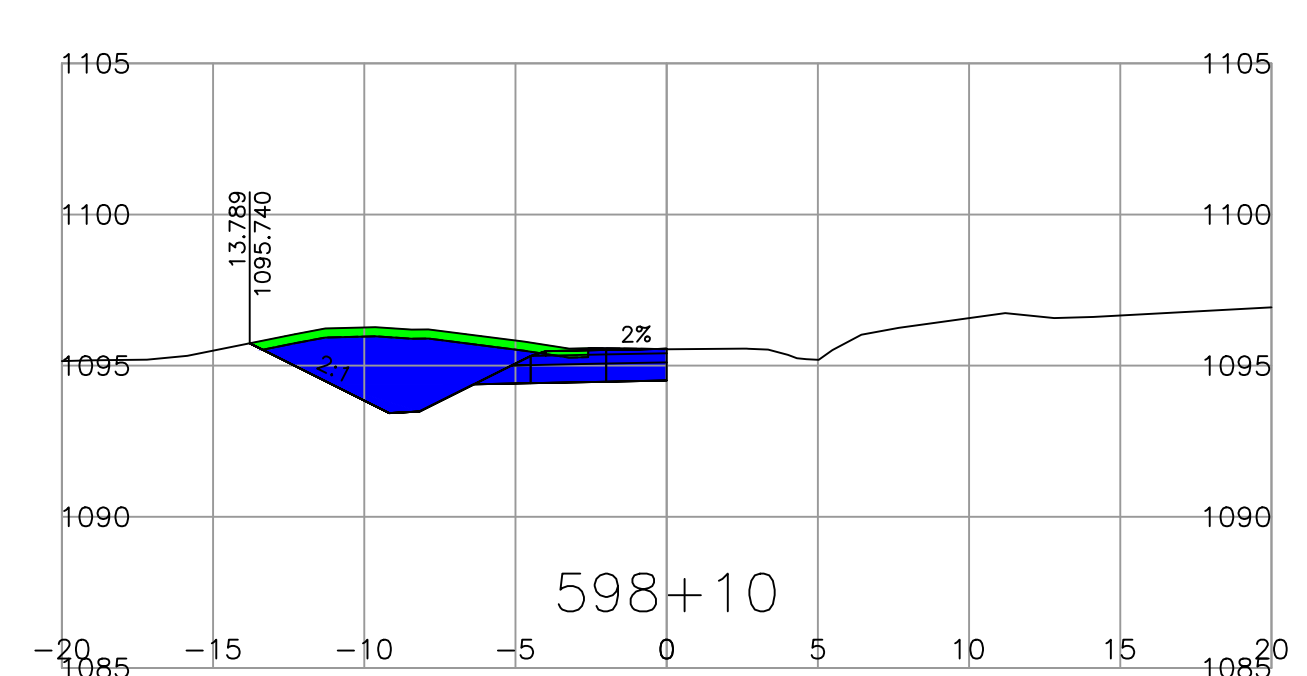
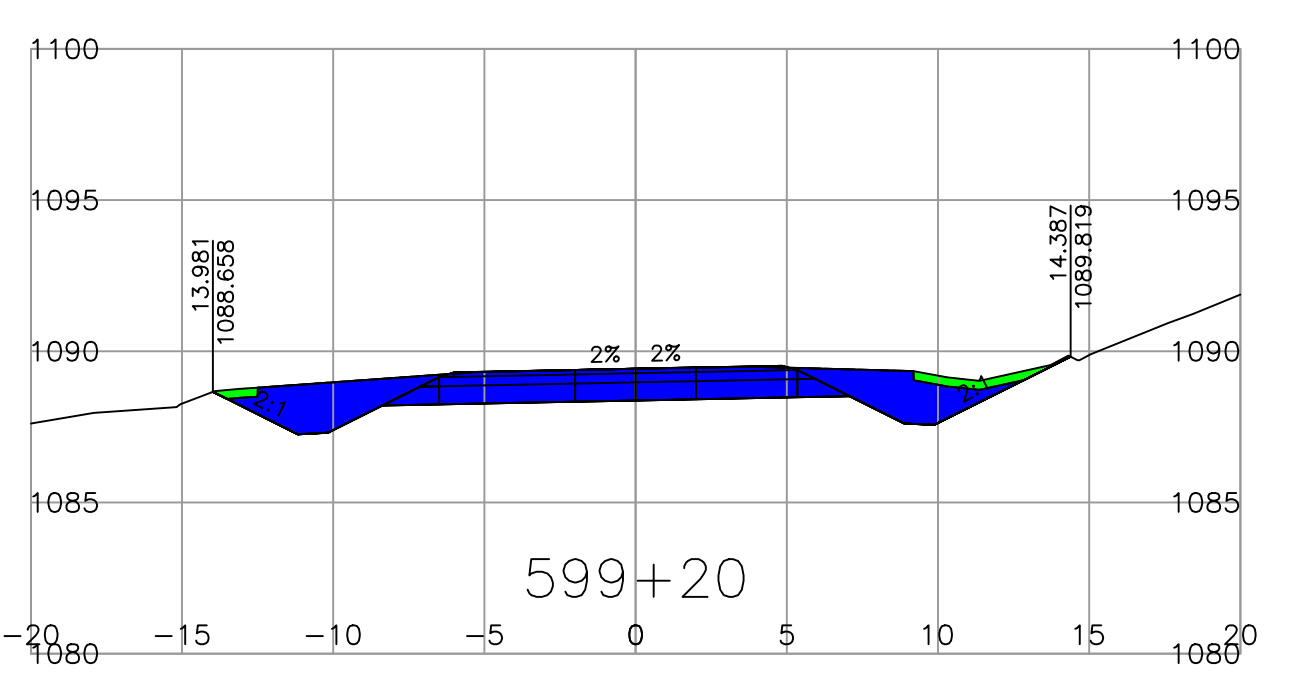
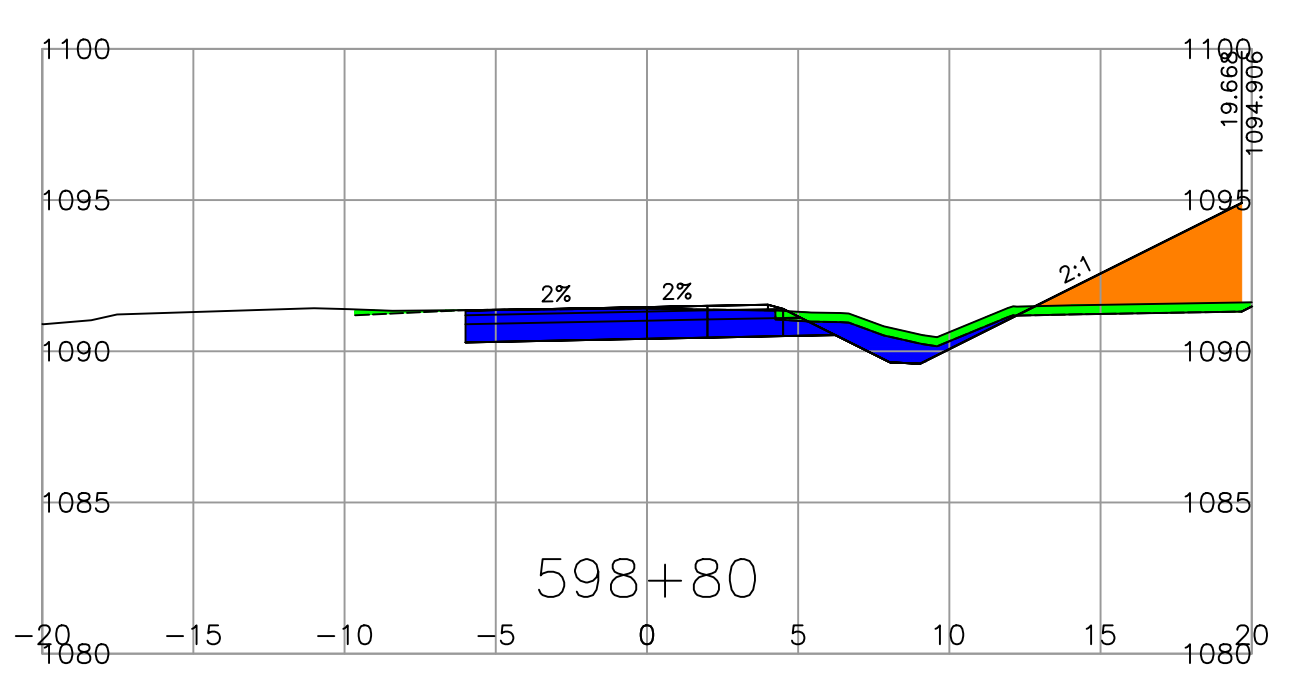
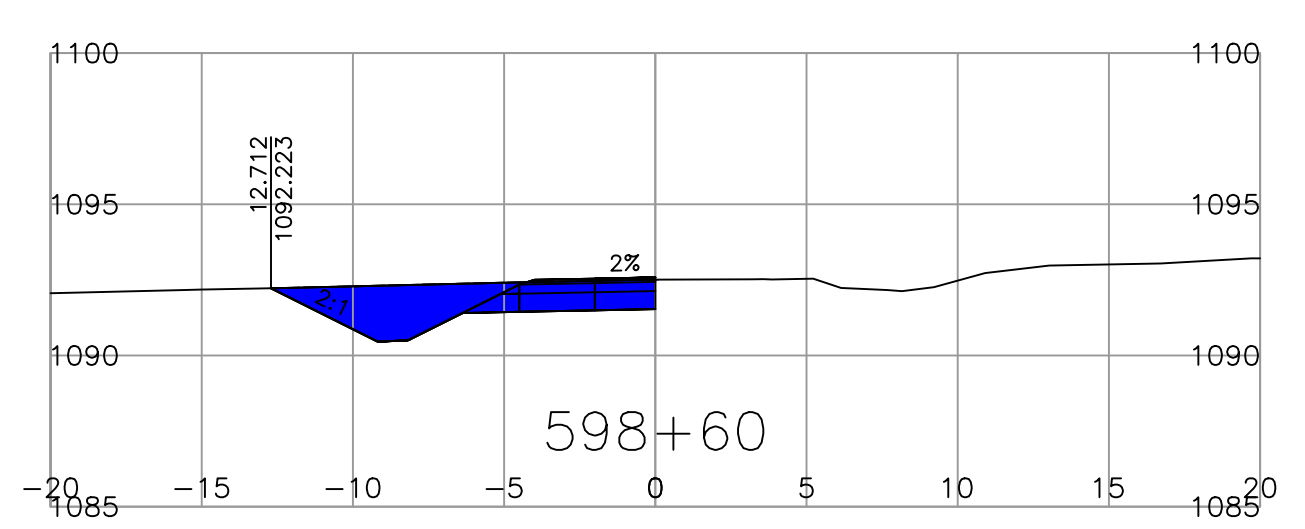
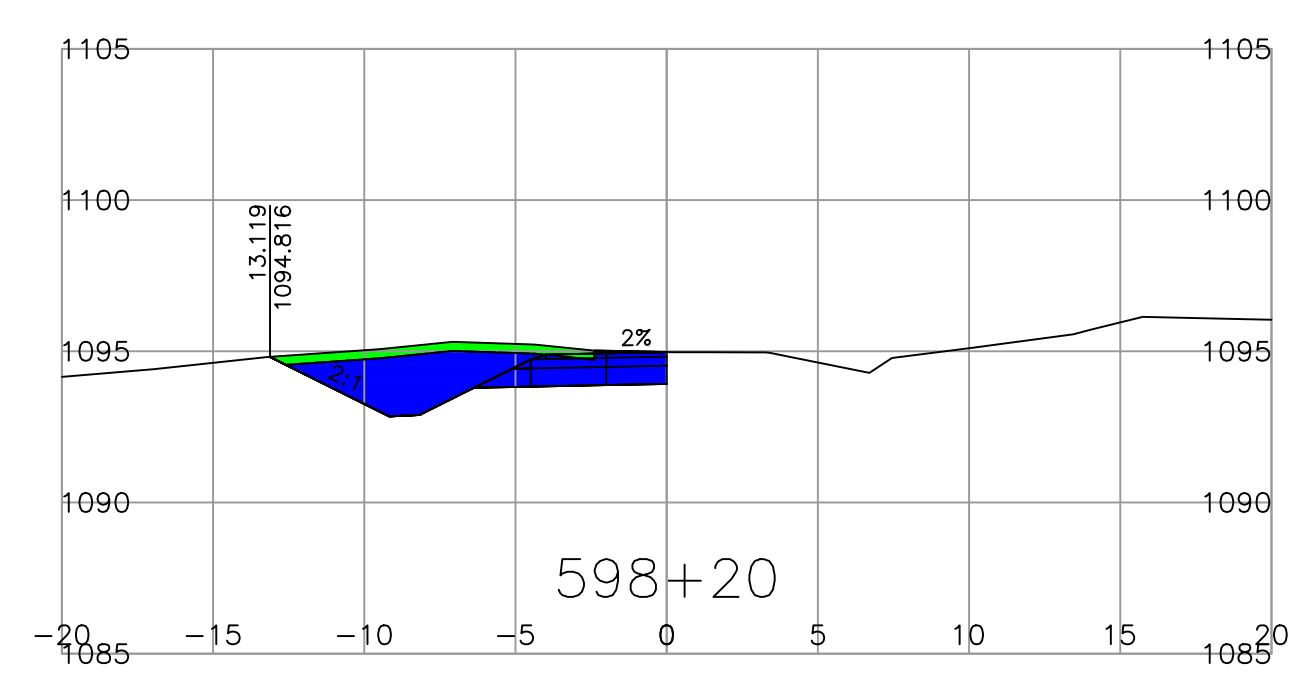
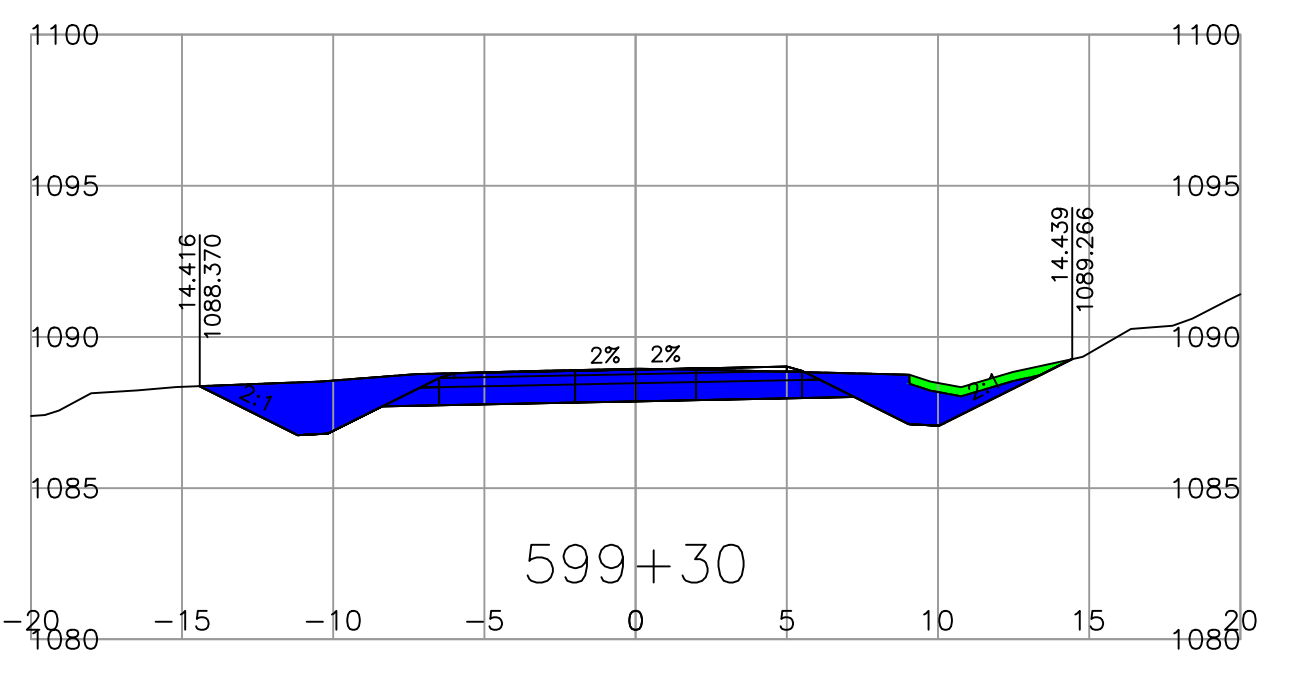
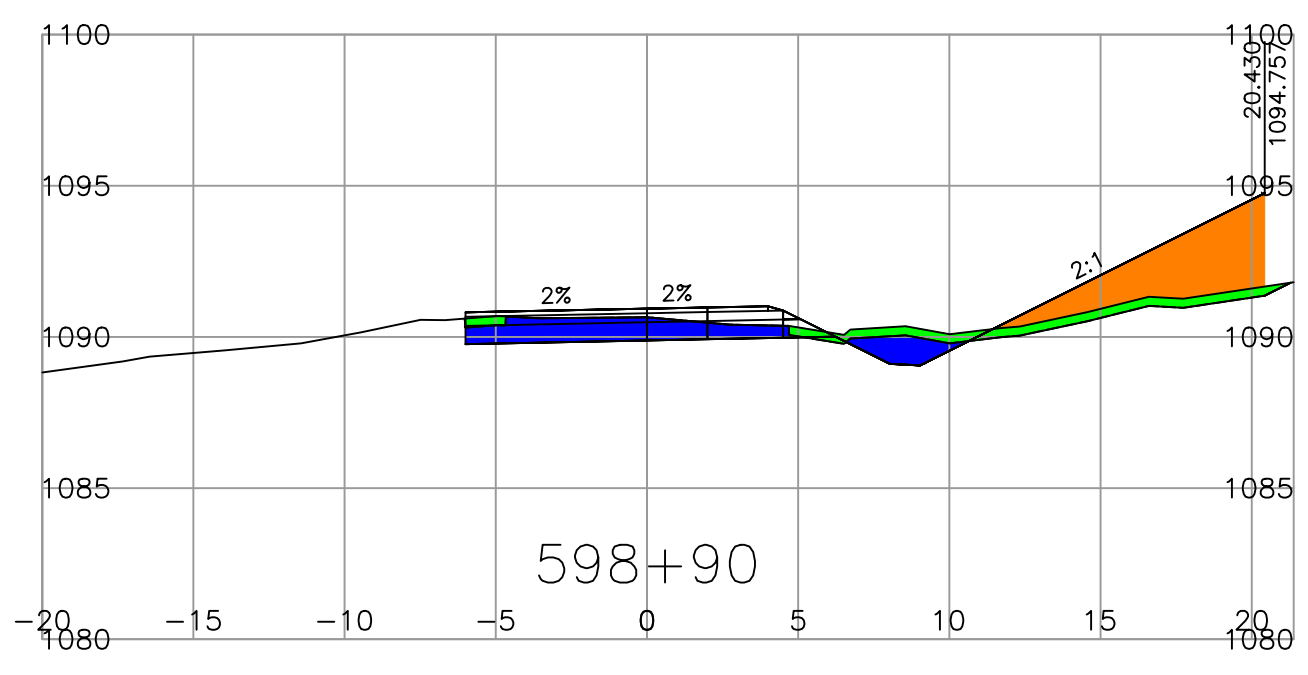
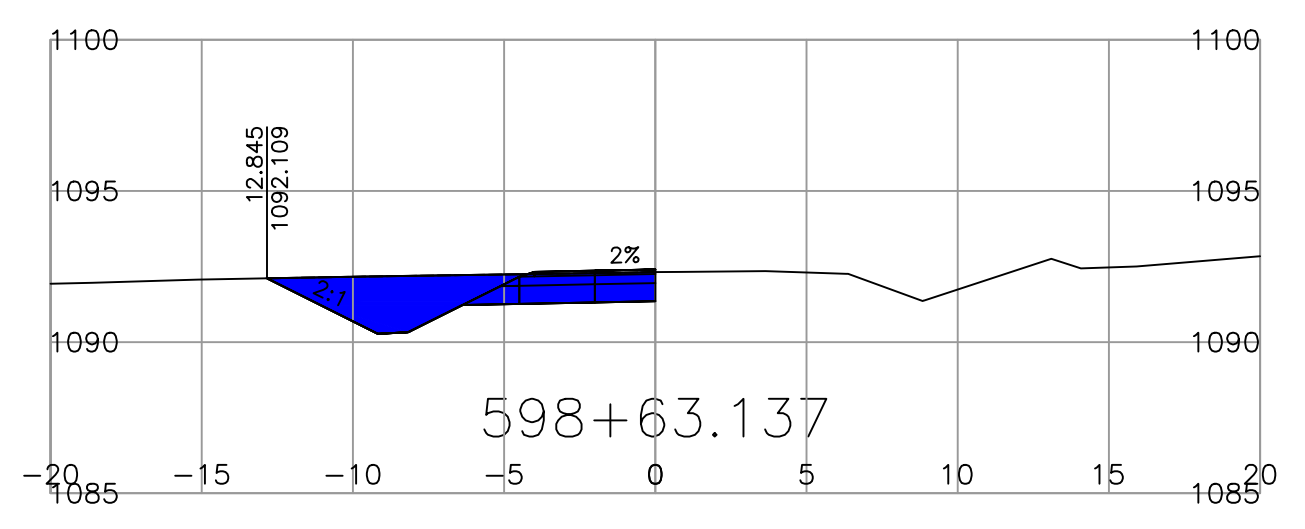
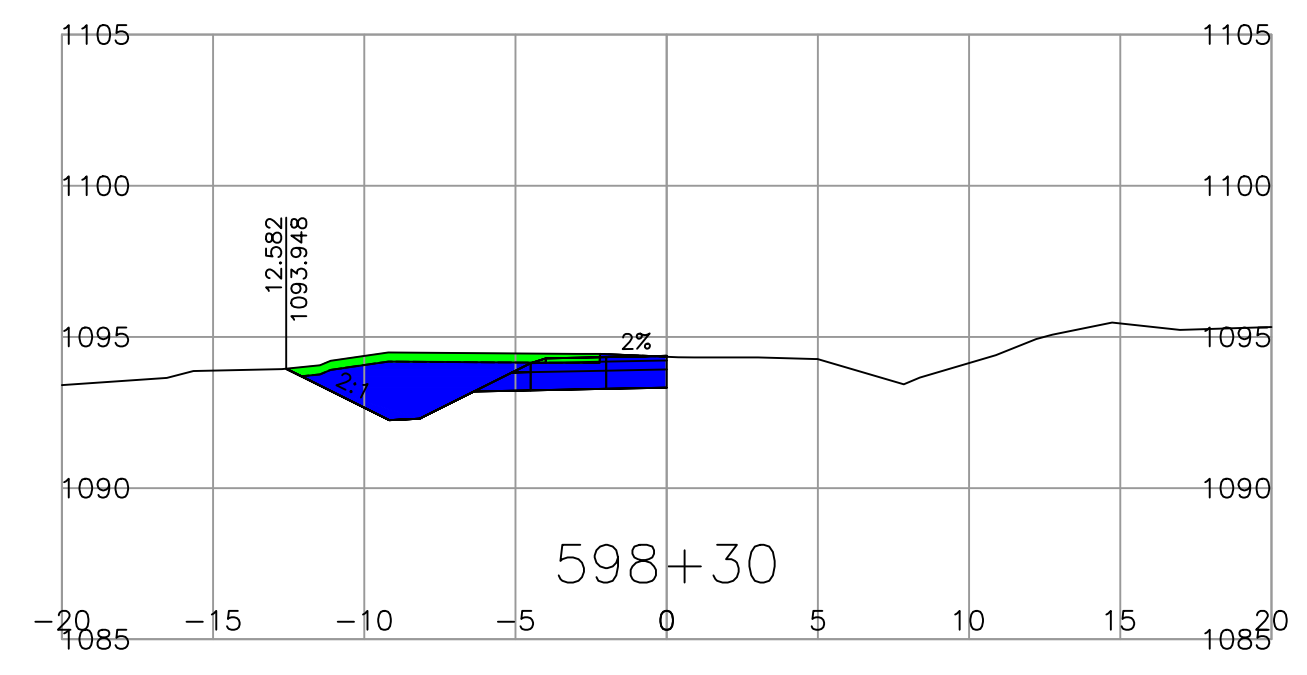
BRITISH COLUMBIA MINISTRY OF TRANSPORTATION AND INFRASTRUCTURE
 SOUTHERN INTERIOR REGION
 HIGHWAY ENGINEERING AND GEOMATICS

DESIGNED D_VAGT DATE 2023-11-20
 QUALITY CONTROL DATE
 QUALITY ASSURANCE DATE
 DRAWN D_VAGT DATE 2023-11-20

SENIOR DESIGNER
 DATE

CROSS SECTIONS			
TRANS CANADA HIGHWAY SELKIRK MOUNTAIN 4 LANING QUARTZ CREEK REST AREA			
FILE NUMBER	PROJECT NUMBER	REG	DRAWING NUMBER
		2	R2-1041-XS91
			REV

PLOT DATE: 2024/01/29 Y:\Civil_3D\Projects\Hwy 1_Selkirk_Mountain_4-Laning_2018_(24583)\00-C3D-Rest Area\DesignModel\05-Corridor\Drawings\Sections\1200-600SECT1.dwg



LEGEND
 STRIPPING █
 TYPE-D EXCAVATION █
 TYPE-D EMBANKMENT █

REV	DATE	REVISIONS	NAME

SCALE _____

CAD FILENAME: L200-600SECT1.DWG
 PLOT DATE: 2024-01-29

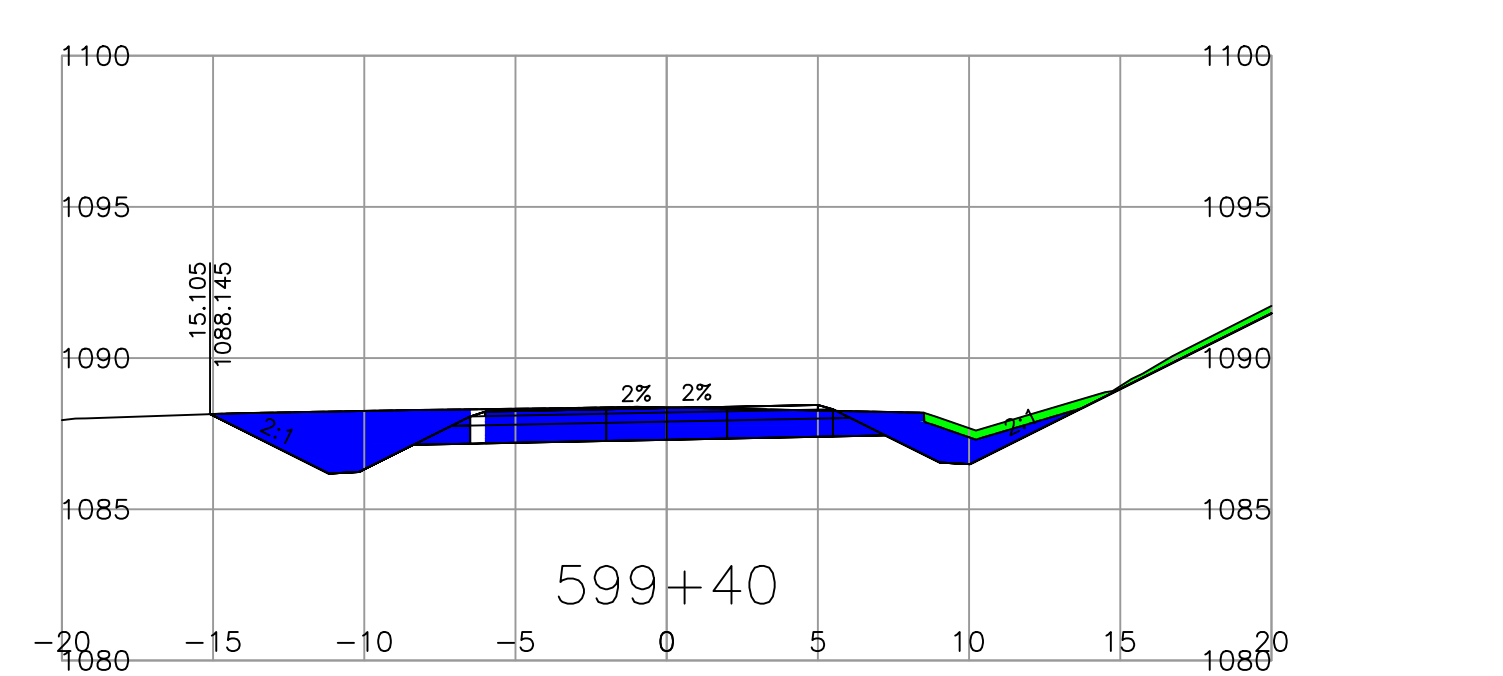
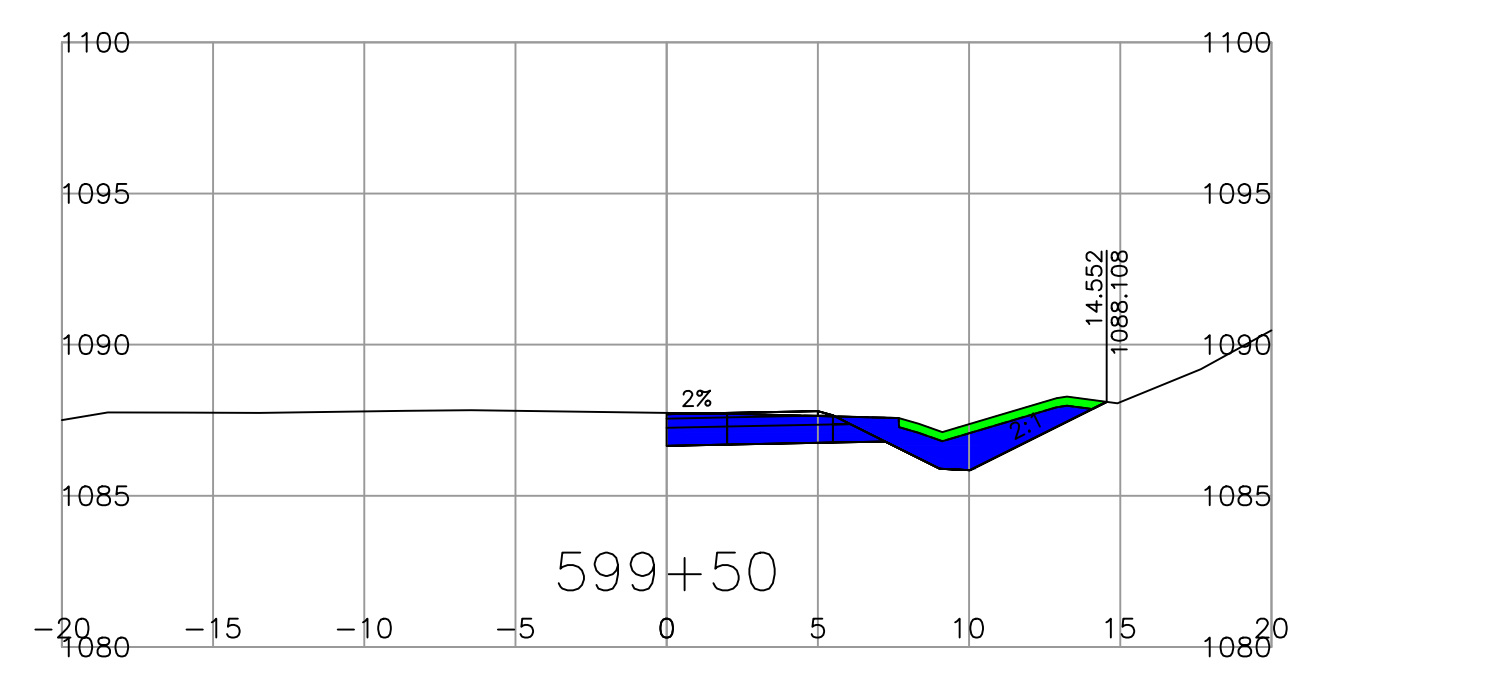
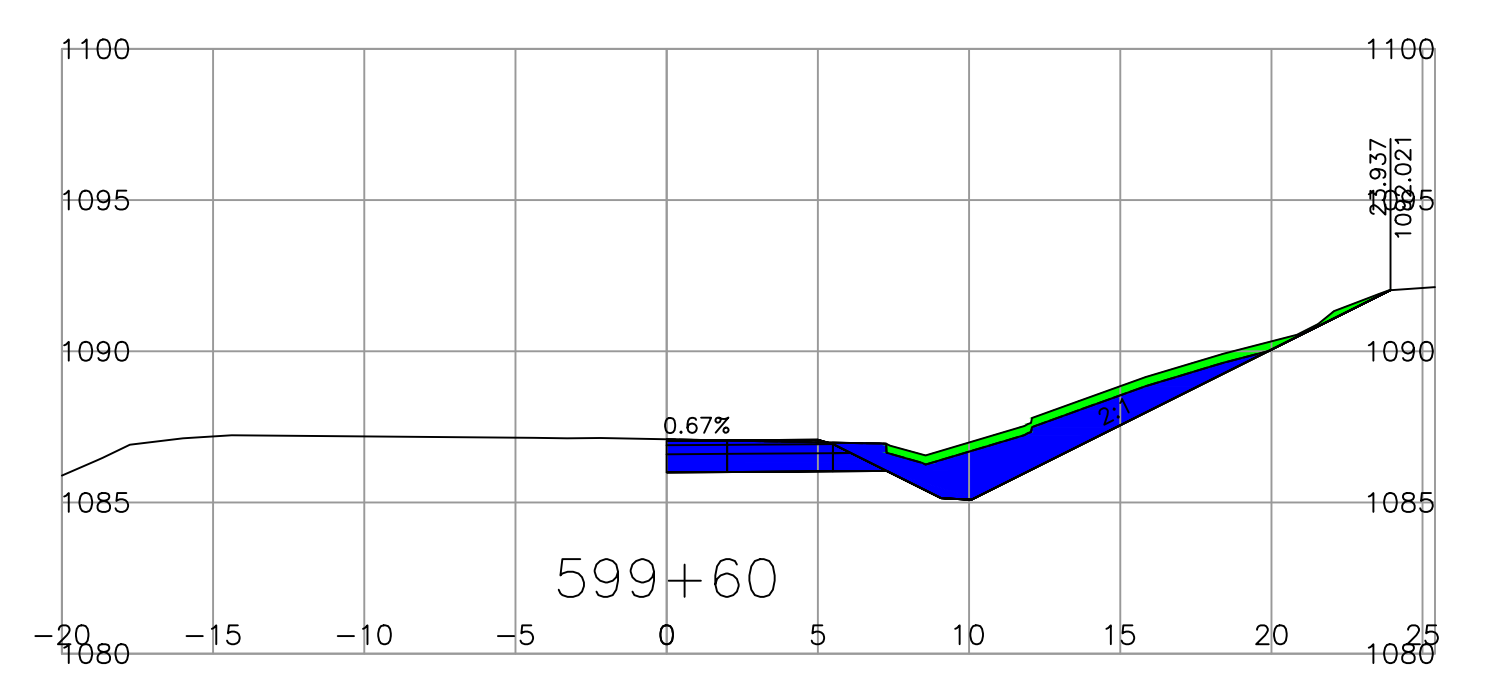
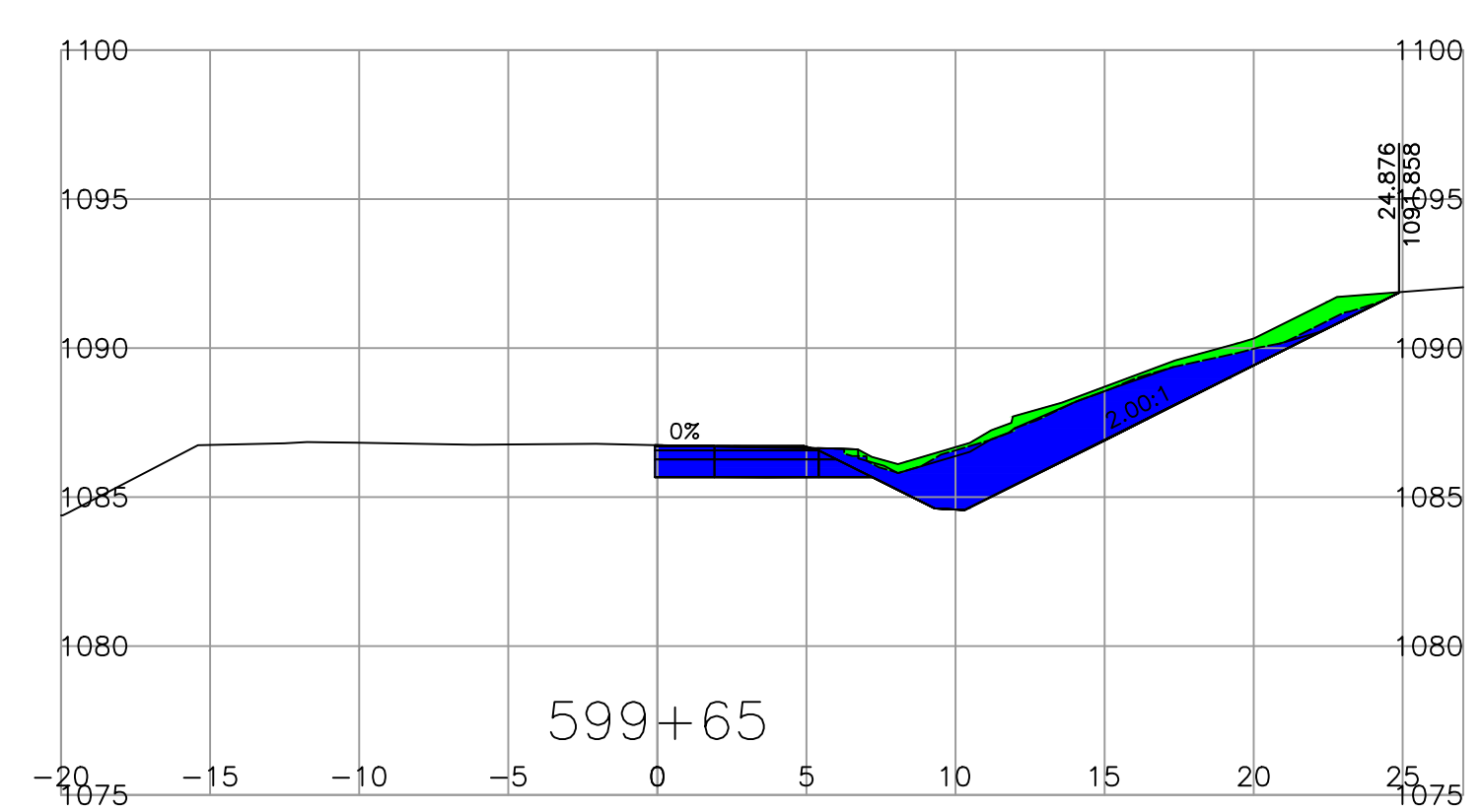
BRITISH COLUMBIA
 MINISTRY OF TRANSPORTATION AND INFRASTRUCTURE
 SOUTHERN INTERIOR REGION
 HIGHWAY ENGINEERING AND GEOMATICS

DESIGNED: D_VAGT DATE: 2023-11-20
 QUALITY CONTROL: _____ DATE: _____
 QUALITY ASSURANCE: _____ DATE: _____
 DRAWN: D_VAGT DATE: 2023-11-20

SENIOR DESIGNER: _____
 DATE: _____

FILE NUMBER	PROJECT NUMBER	REG	DRAWING NUMBER	REV
		2	R2-1041-XS92	

PLOT DATE: 2024/01/29 Y:\Civil_3D\Projects\Hwy_1_Selkirk_Mountain_4-Laning_2018_(24583)\00-C3D-Rest Area\DesignModel\05-Corridor\standing\Sections\1200-600SECT1.dwg




LEGEND

- STRIPPING █
- TYPE-D EXCAVATION █
- TYPE-D EMBANKMENT █

REV	DATE	REVISIONS	NAME

SCALE _____

CAD FILENAME L200-600SECT1.DWG
PLOT DATE 2024-01-29



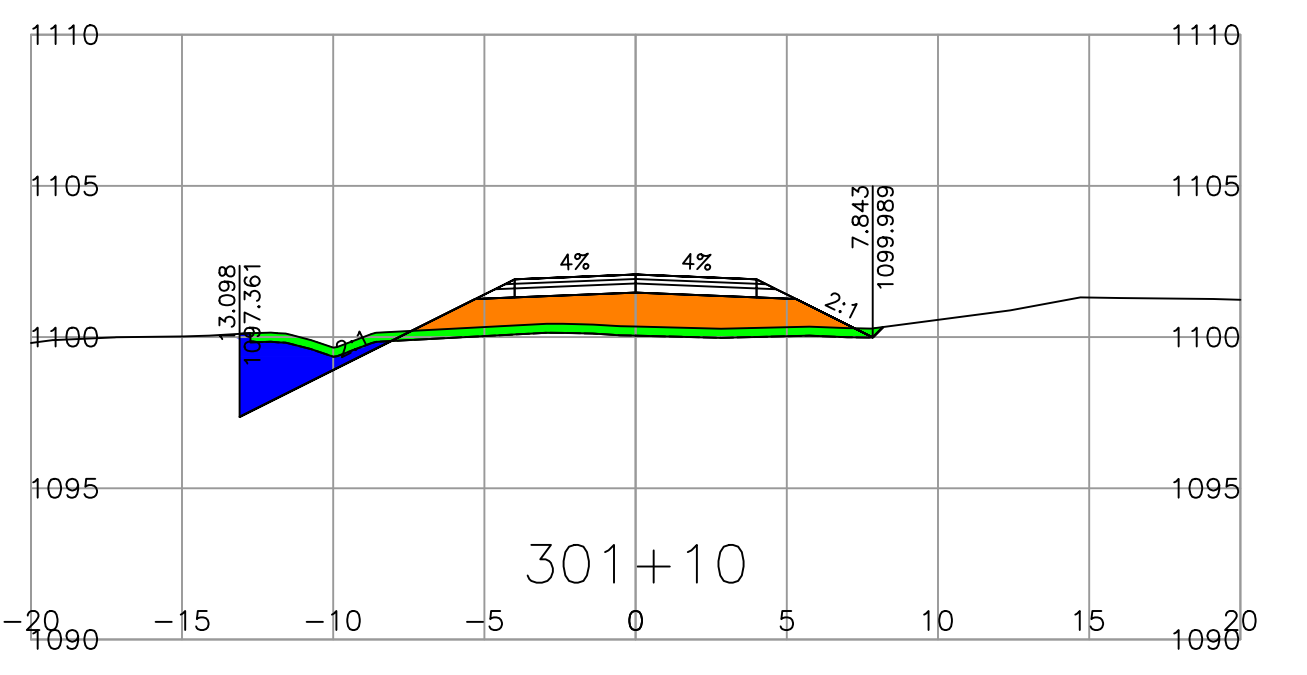
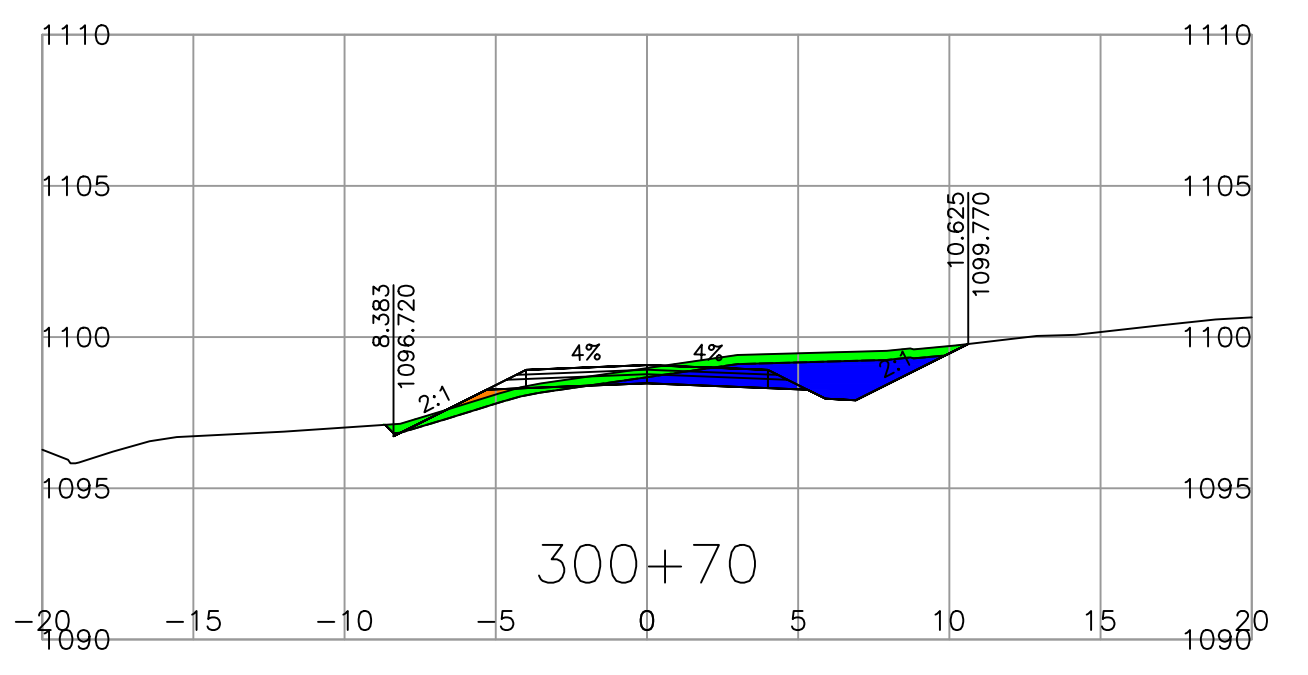
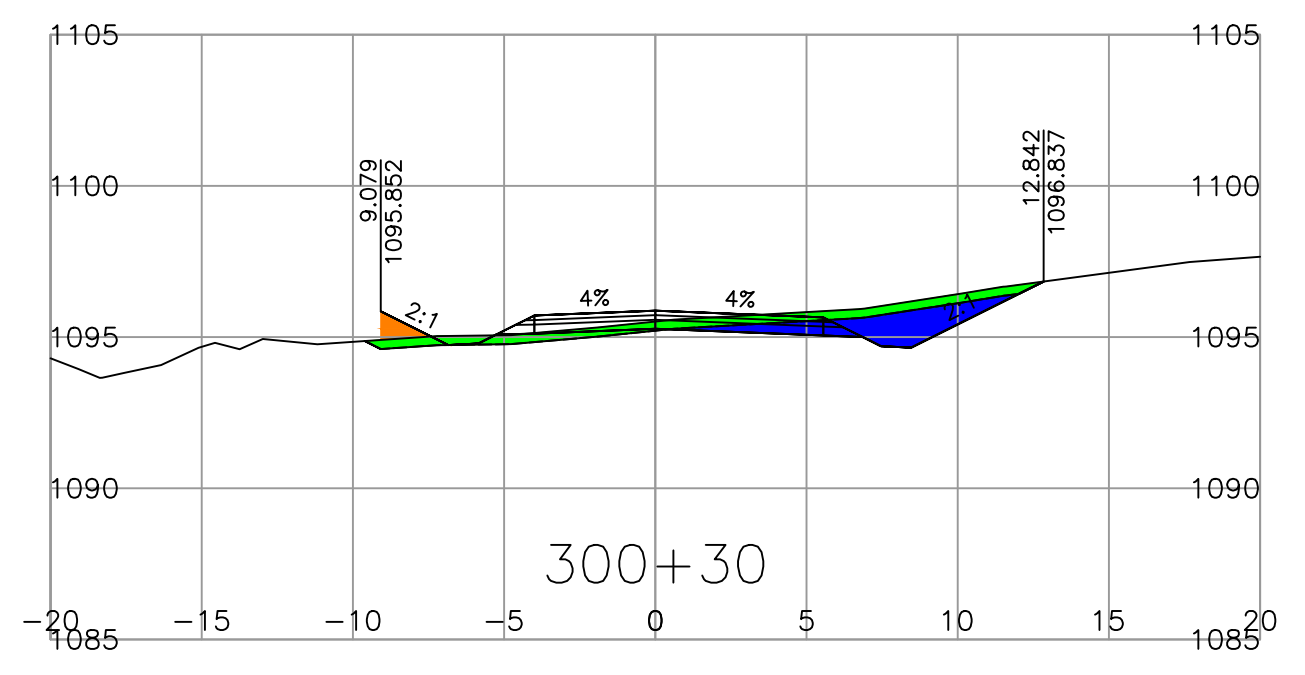
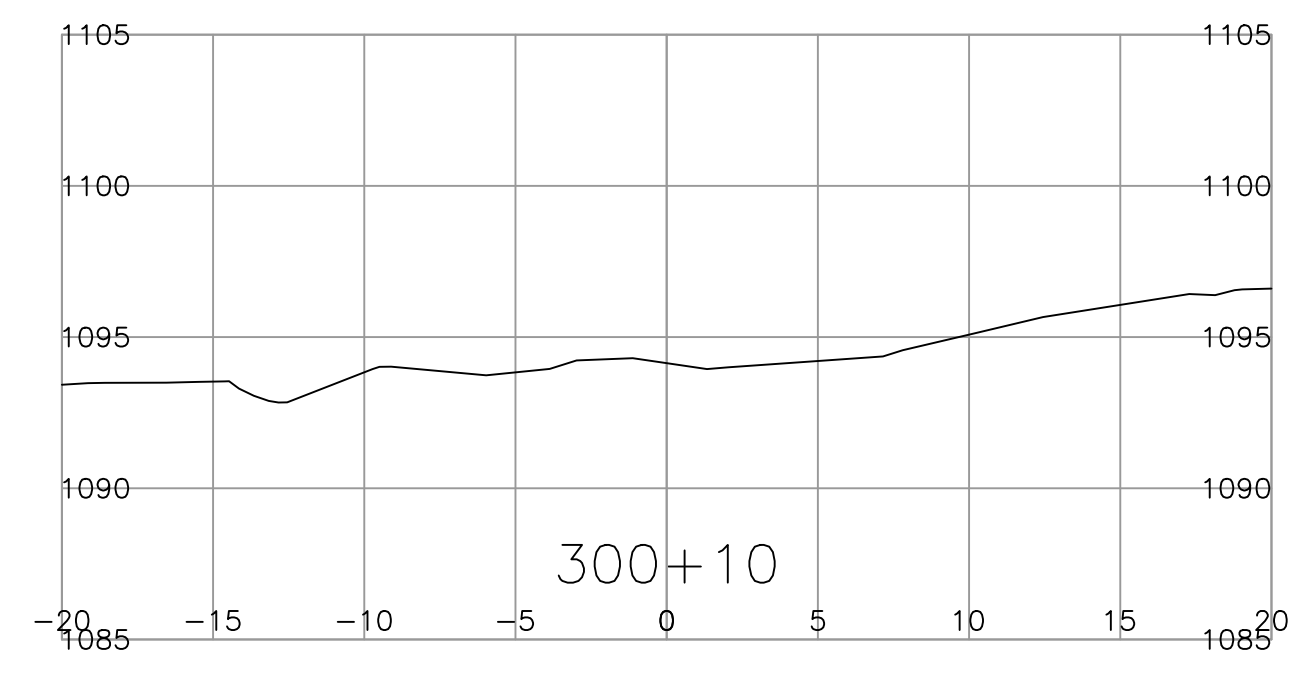
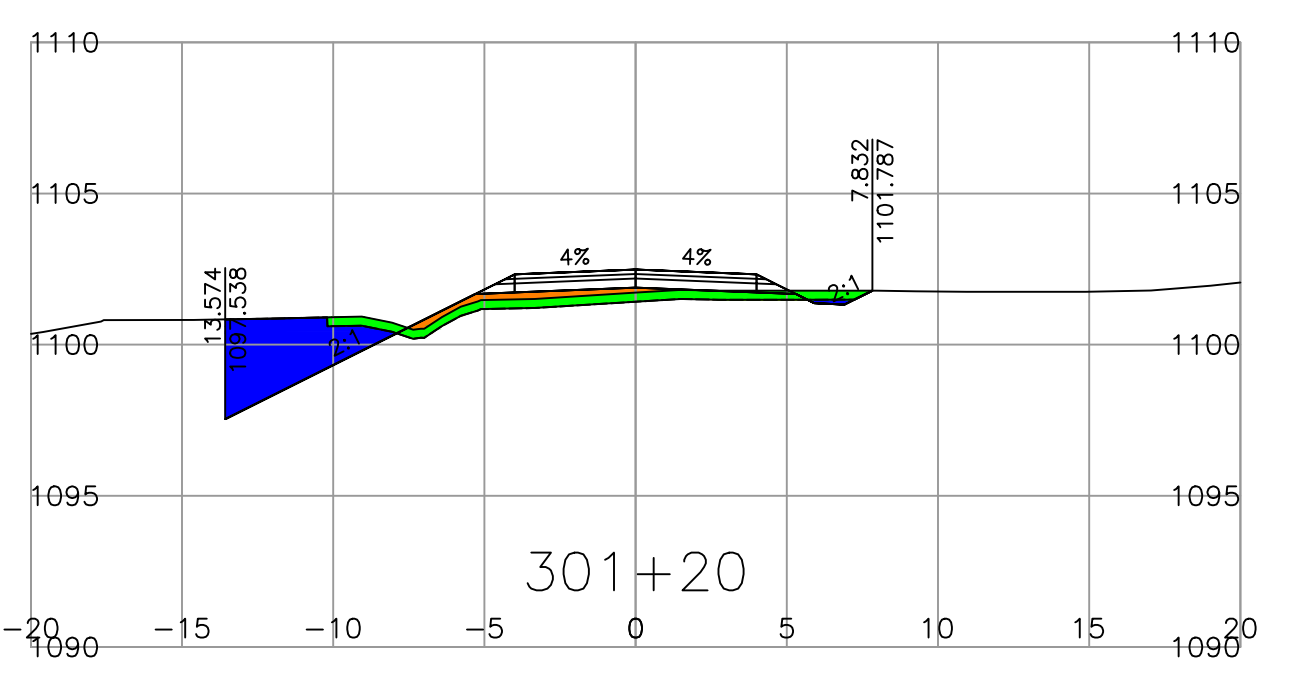
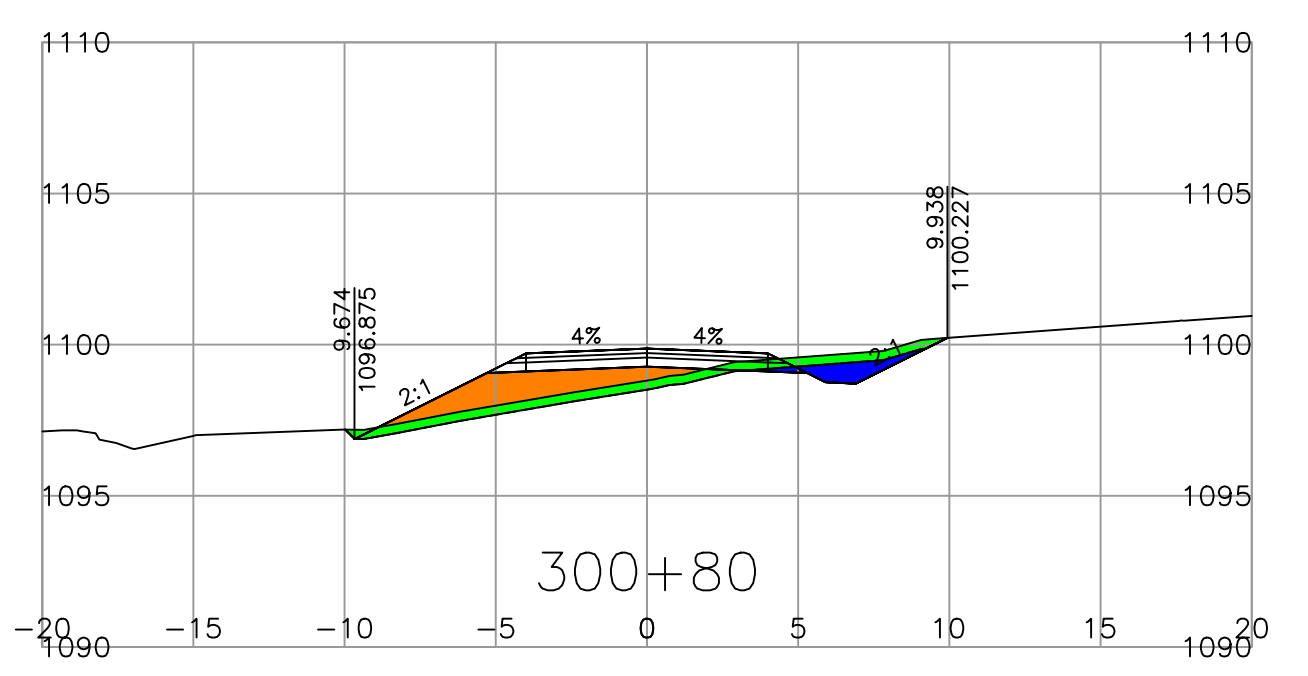
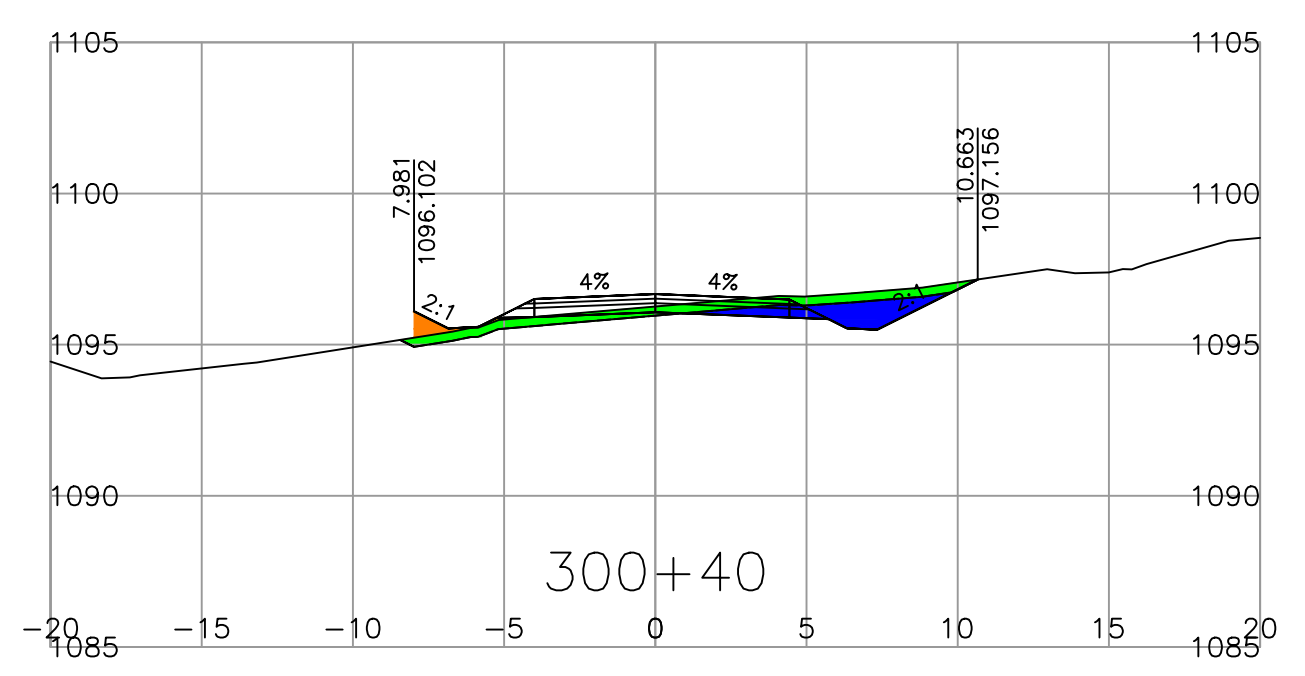
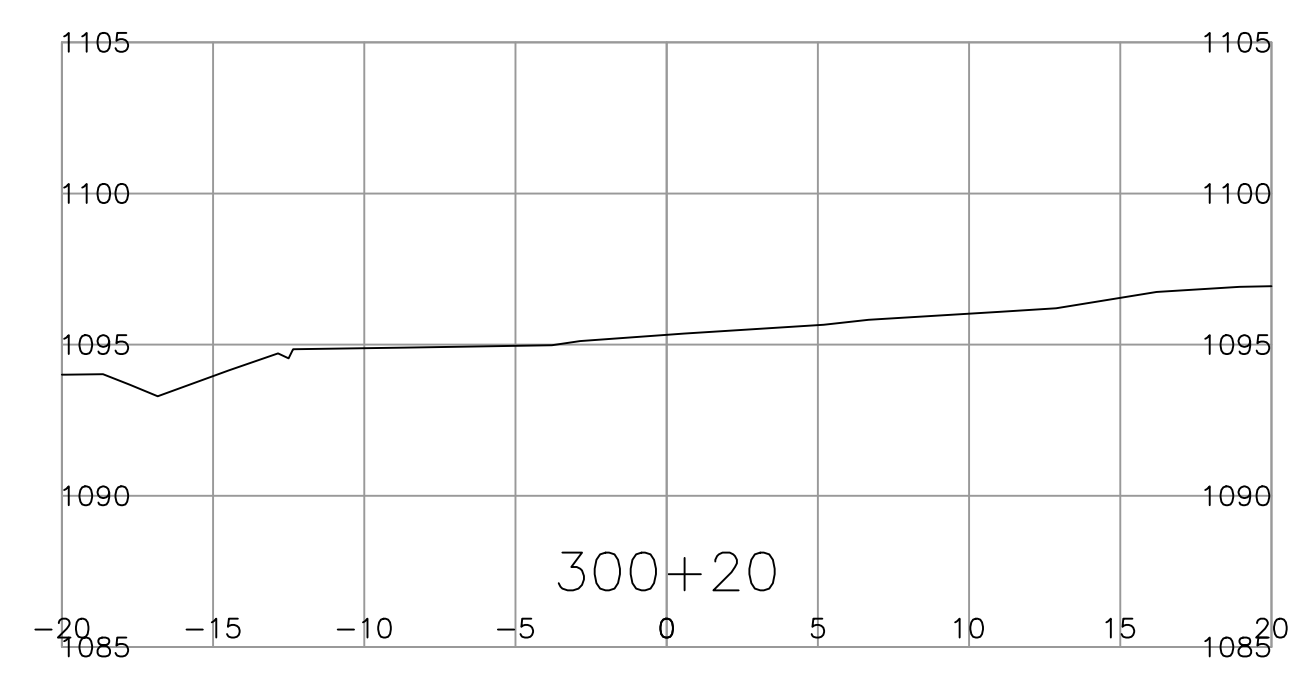
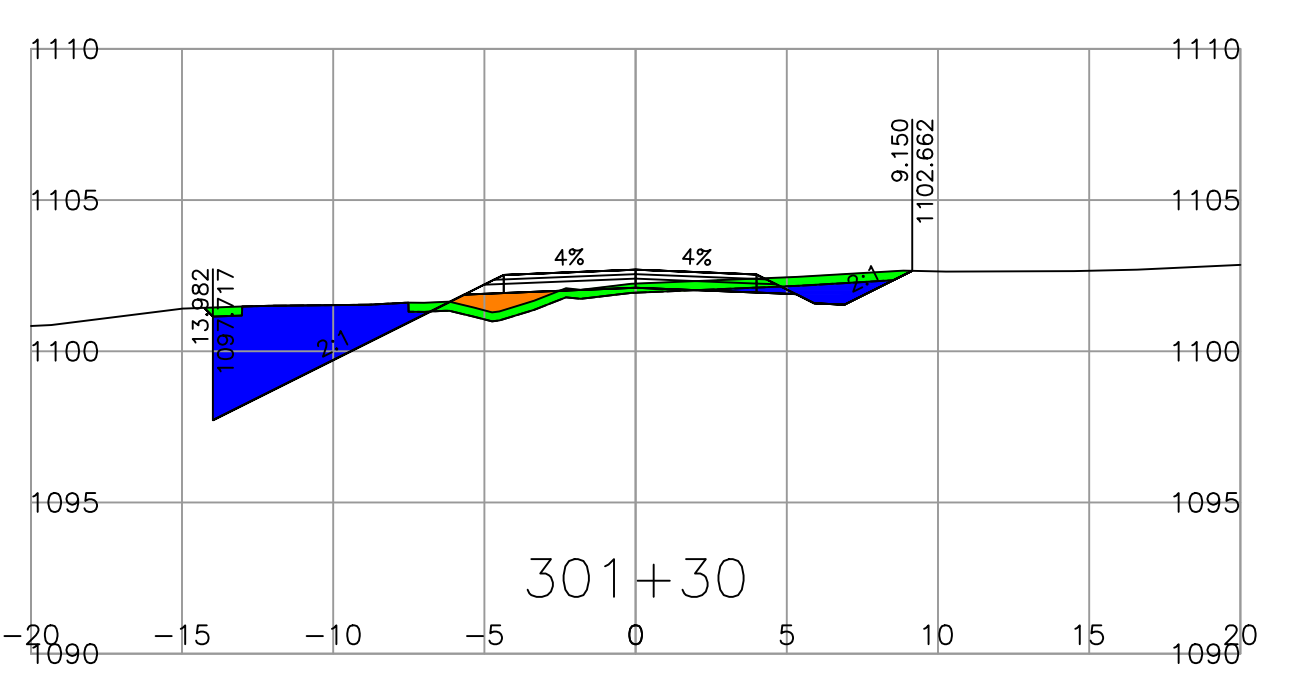
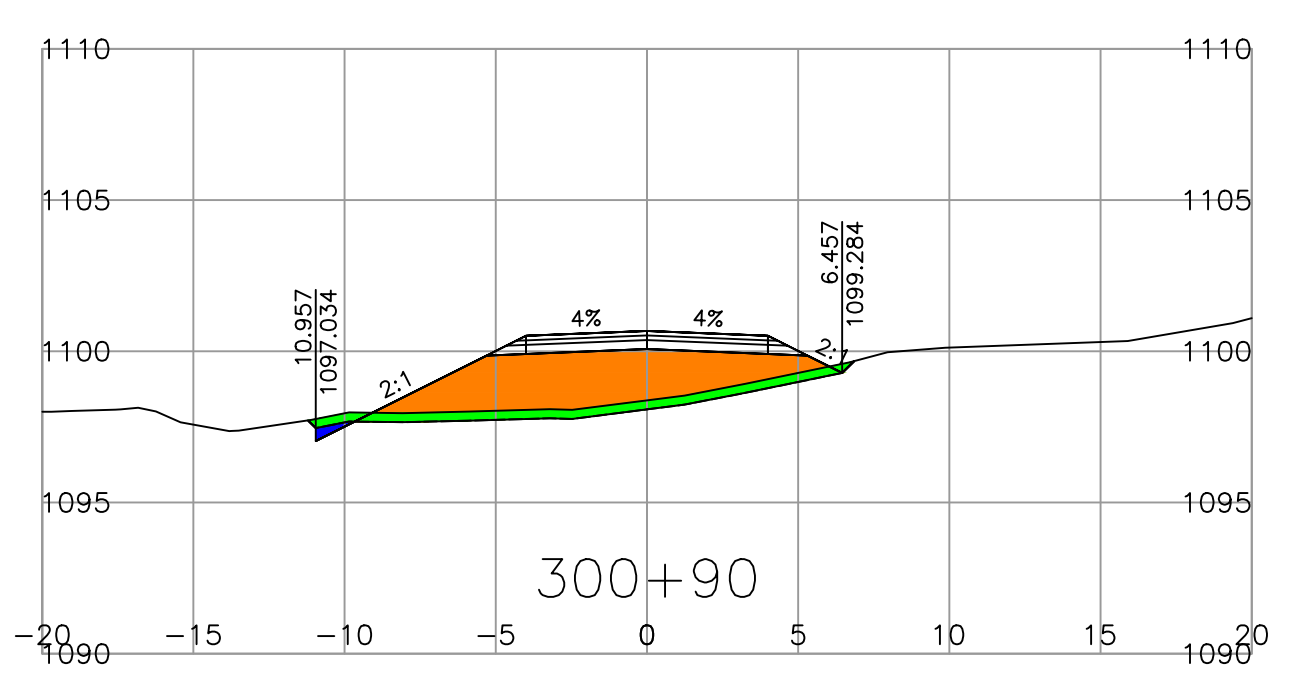
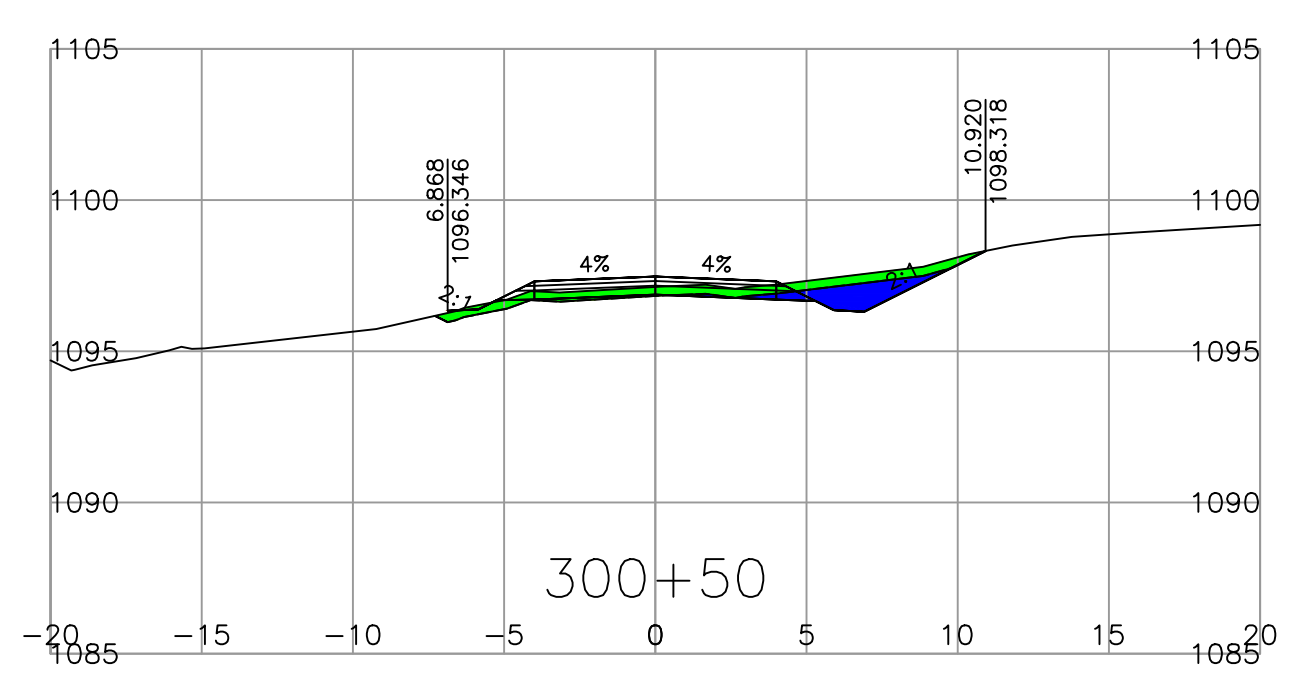
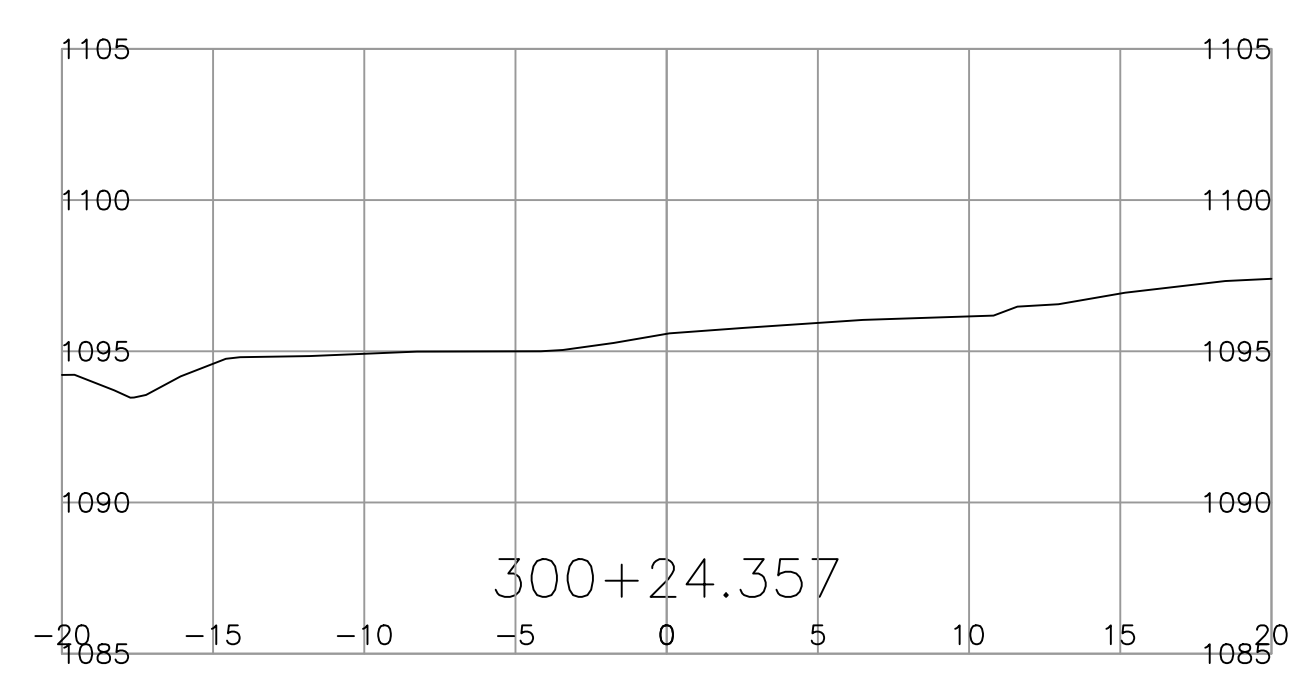
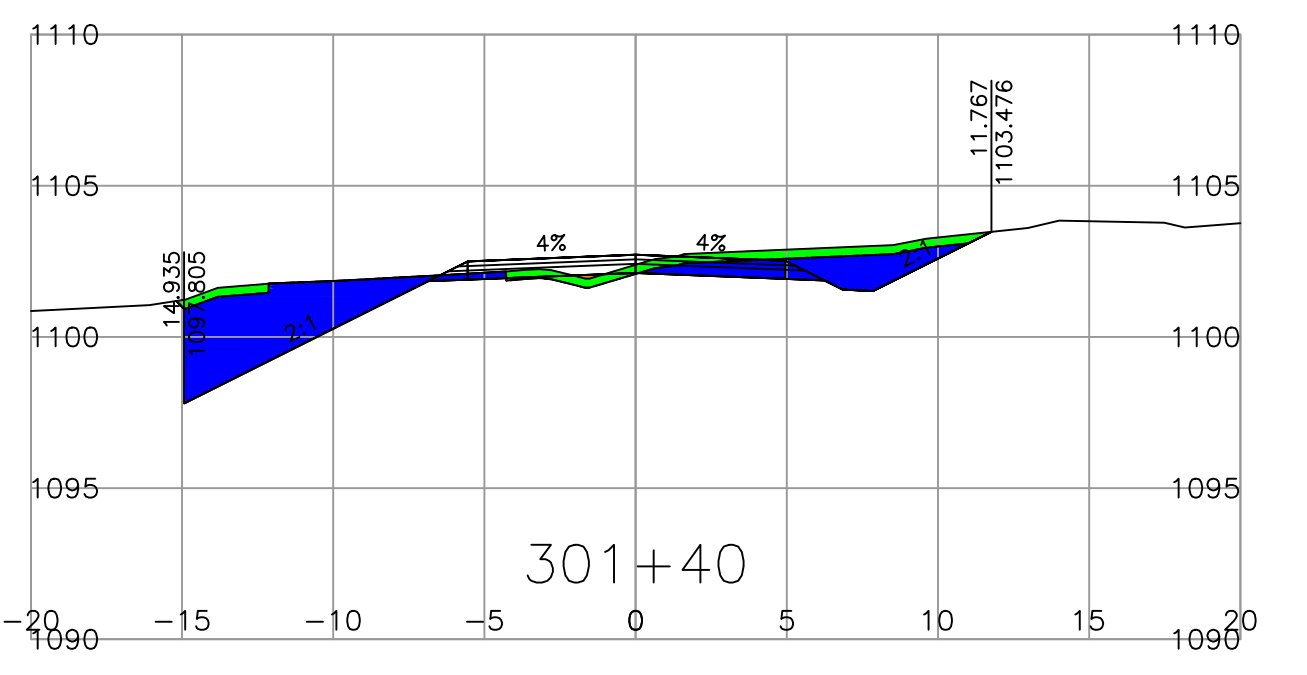
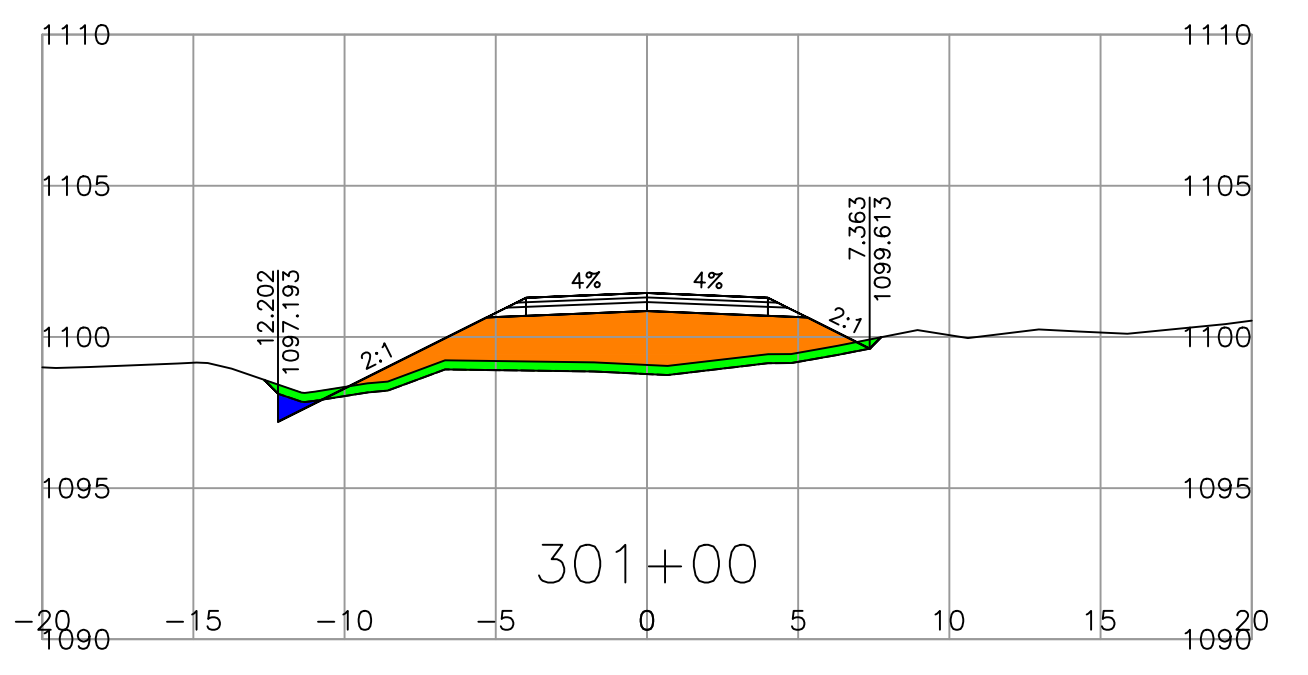
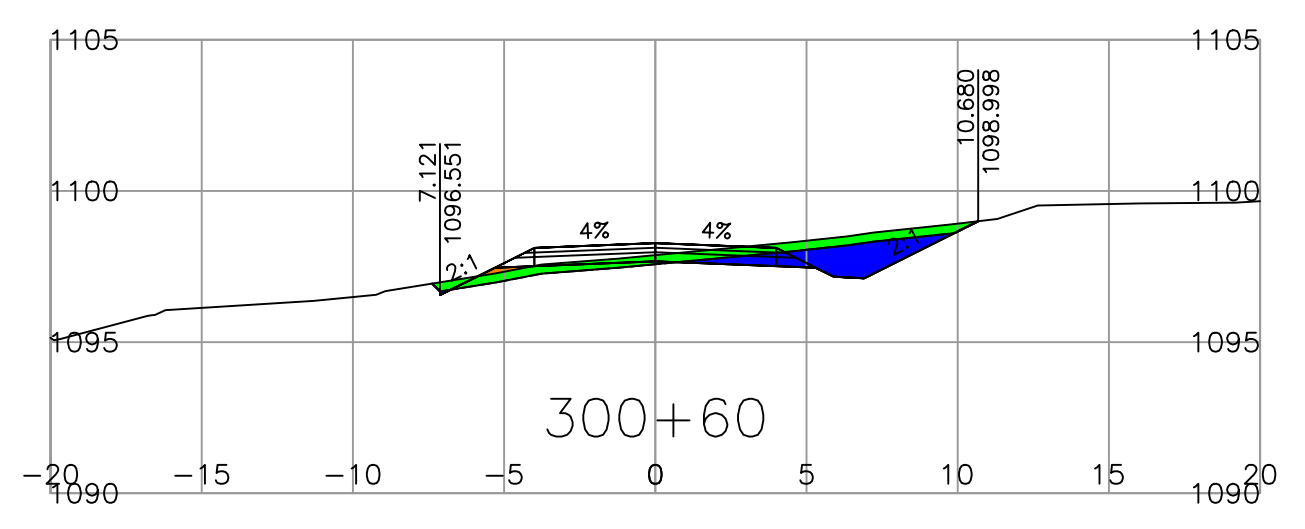
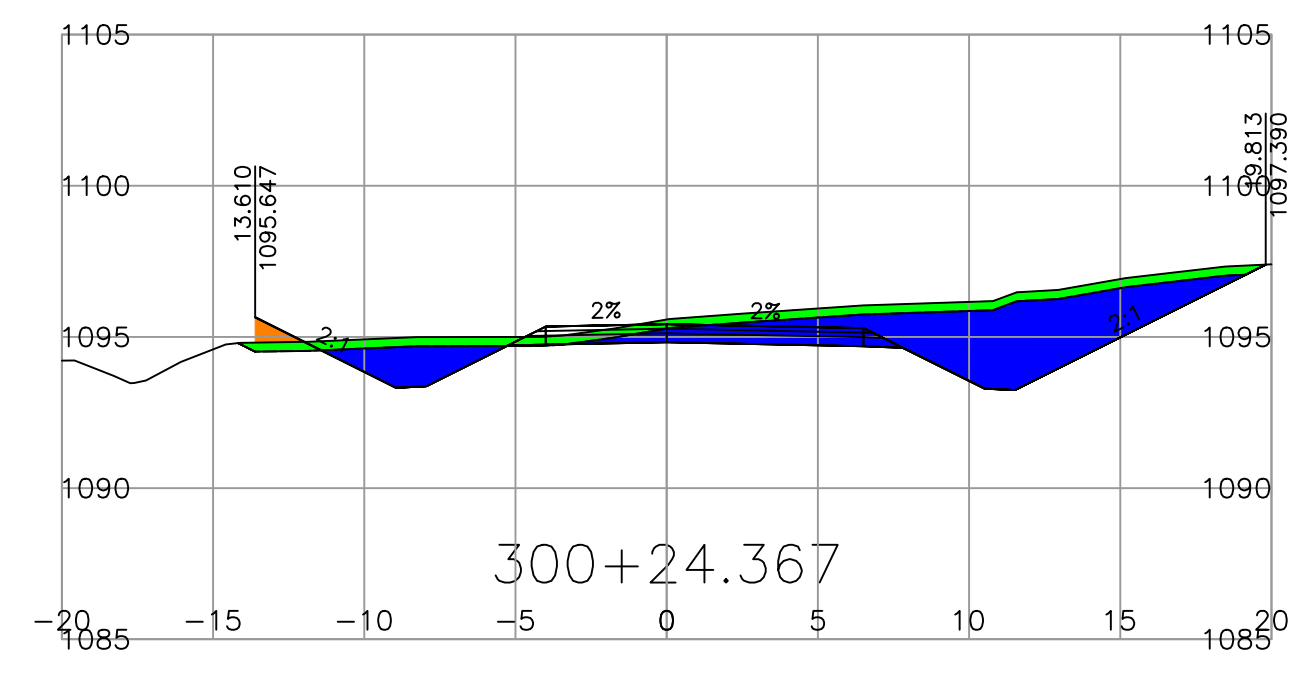
BRITISH COLUMBIA
MINISTRY OF TRANSPORTATION AND INFRASTRUCTURE
SOUTHERN INTERIOR REGION
HIGHWAY ENGINEERING AND GEOMATICS

DESIGNED D_VAGT DATE 2023-11-20
QUALITY CONTROL _____ DATE _____
QUALITY ASSURANCE _____ DATE _____
DRAWN D_VAGT DATE 2023-11-20

SENIOR DESIGNER _____
DATE _____

CROSS SECTIONS			
TRANS CANADA HIGHWAY SELKIRK MOUNTAIN 4 LANING QUARTZ CREEK REST AREA			
FILE NUMBER	PROJECT NUMBER	REG	DRAWING NUMBER
		2	R2-1041-XS93
REV			

PLOT DATE: 2024/01/29 Y:\Civil_3D\Projects\Hwy_1_Selkirk_Mountain_4-Laning_2018_(24583)\00-C3D-Rest Area\DesignModel\05-Corridor\Drawings\Sections\1200-600SECT1.dwg



LEGEND
 STRIPPING █
 TYPE-D EXCAVATION █
 TYPE-D EMBANKMENT █

SCALE

REV	DATE	REVISIONS	NAME

CAD FILENAME: L200-600SECT1.DWG
 PLOT DATE: 2024-01-29

BRITISH COLUMBIA
 MINISTRY OF TRANSPORTATION AND INFRASTRUCTURE
 SOUTHERN INTERIOR REGION
 HIGHWAY ENGINEERING AND GEOMATICS

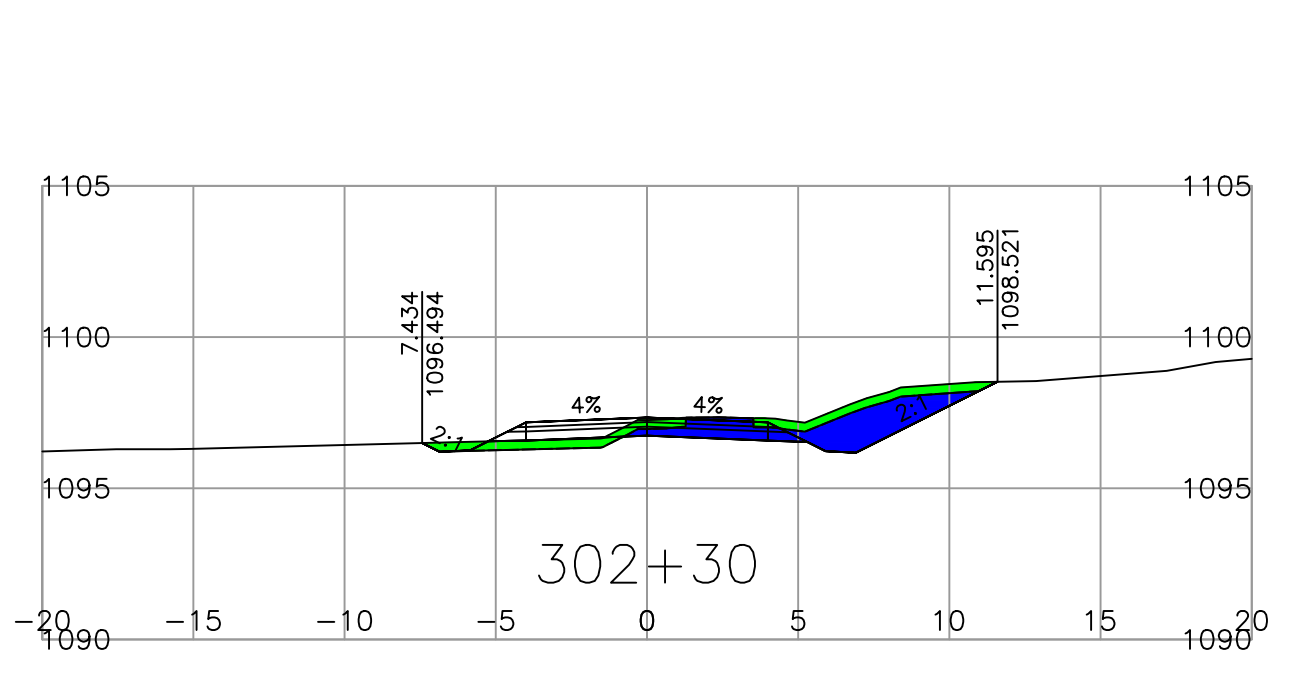
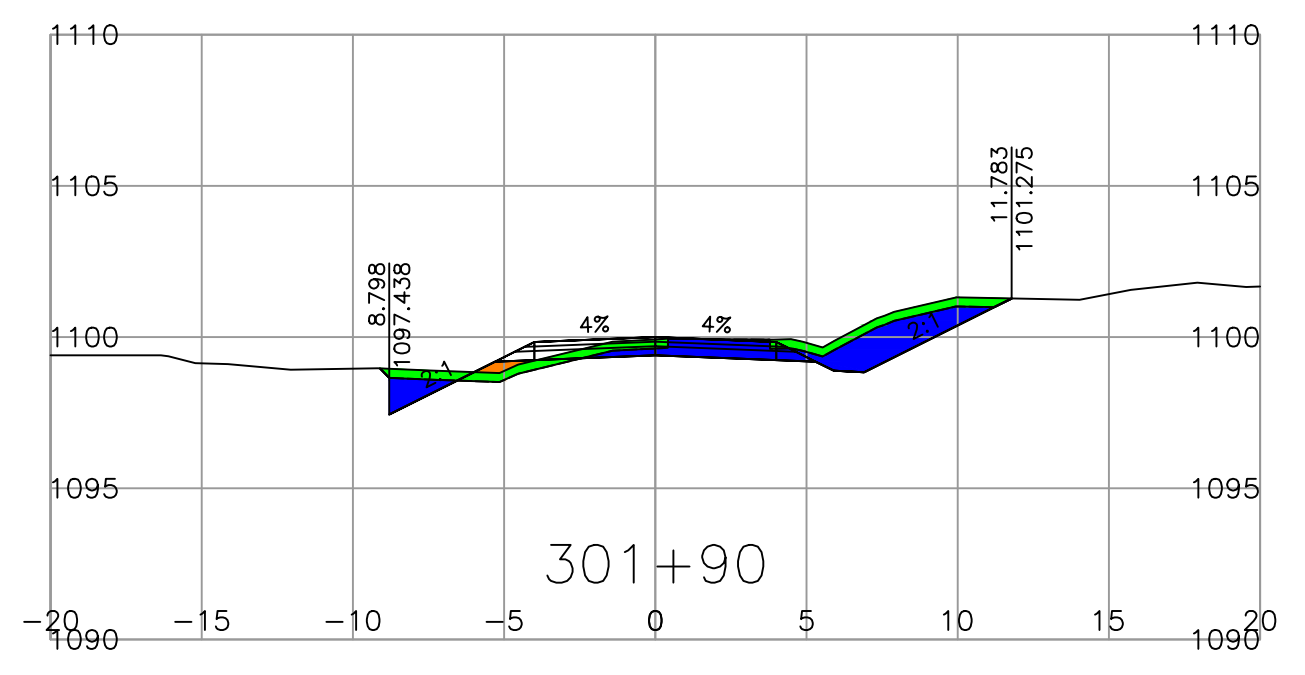
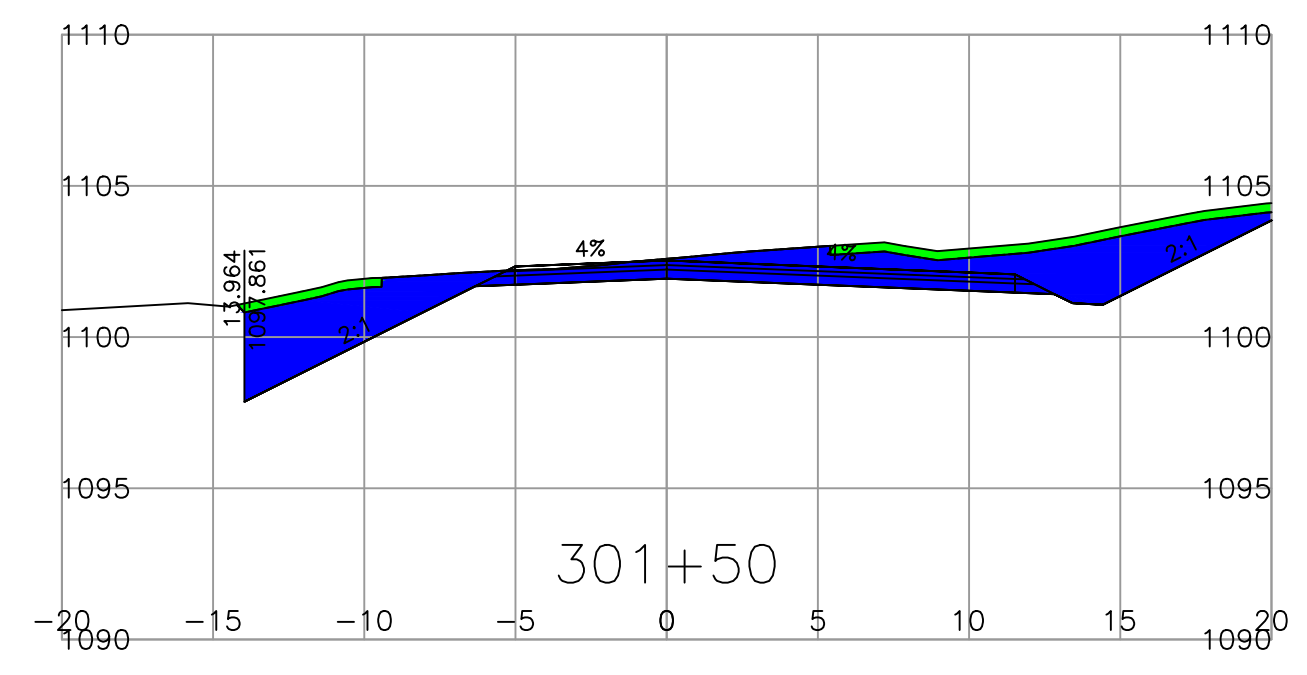
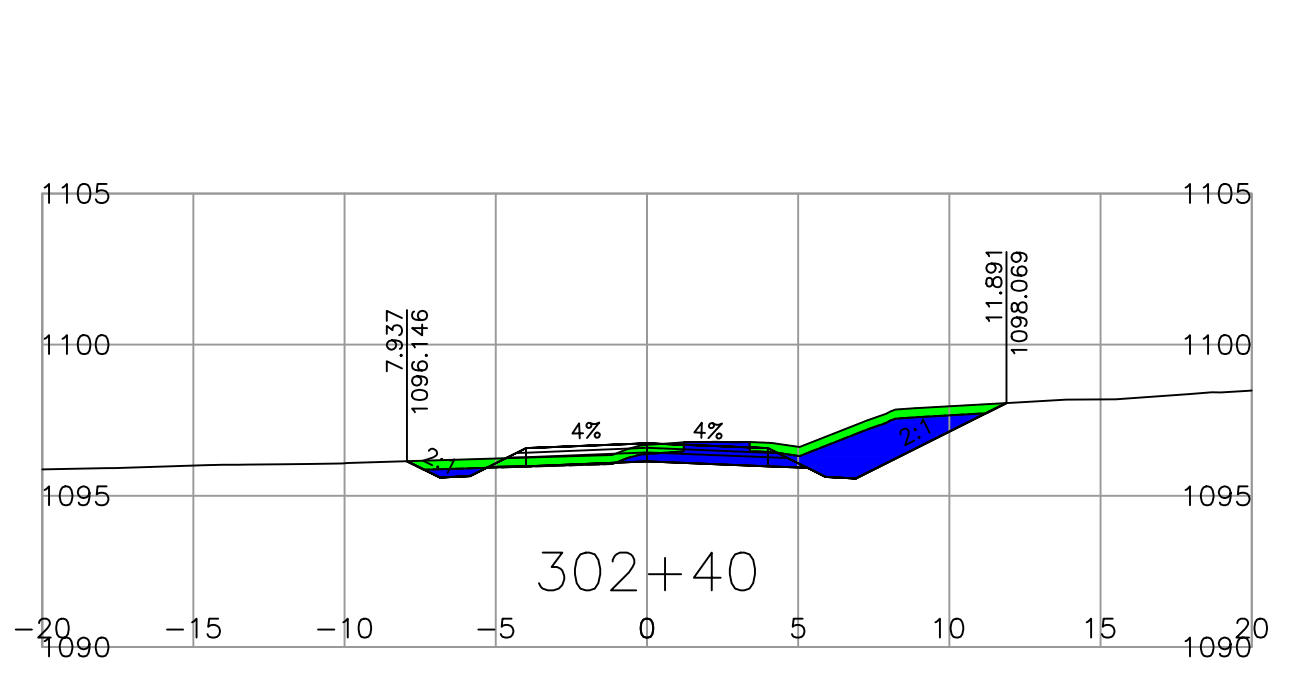
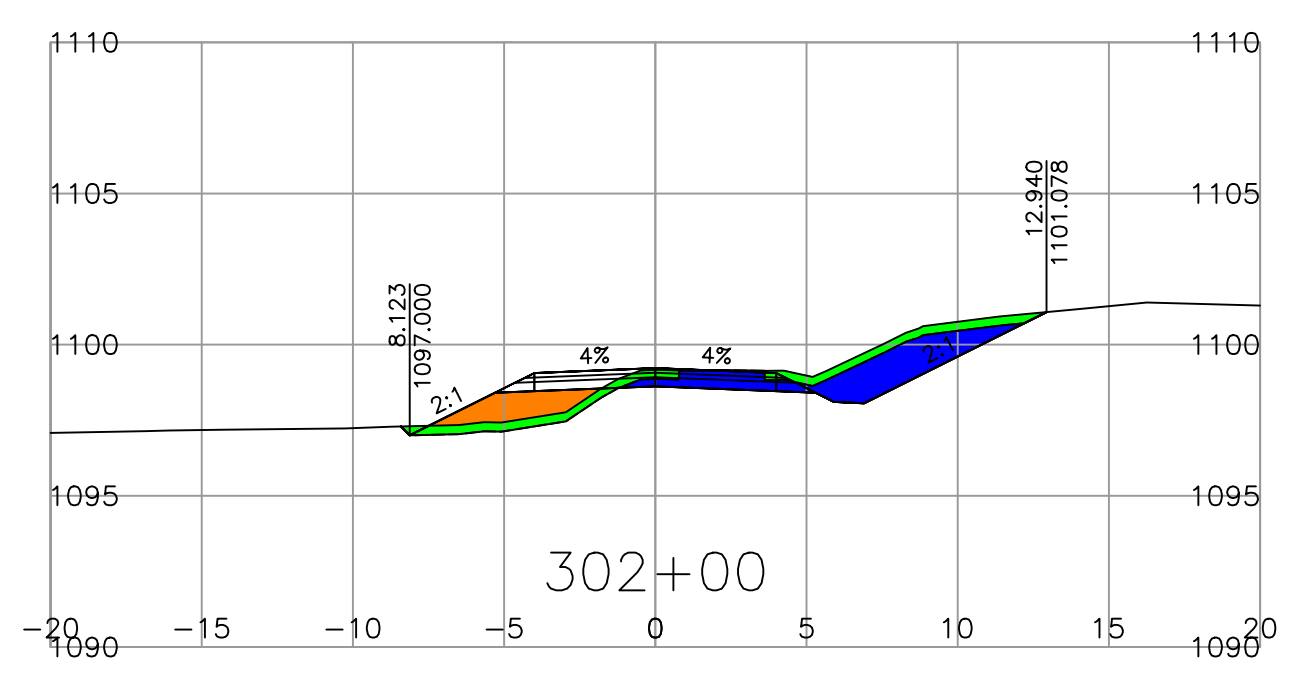
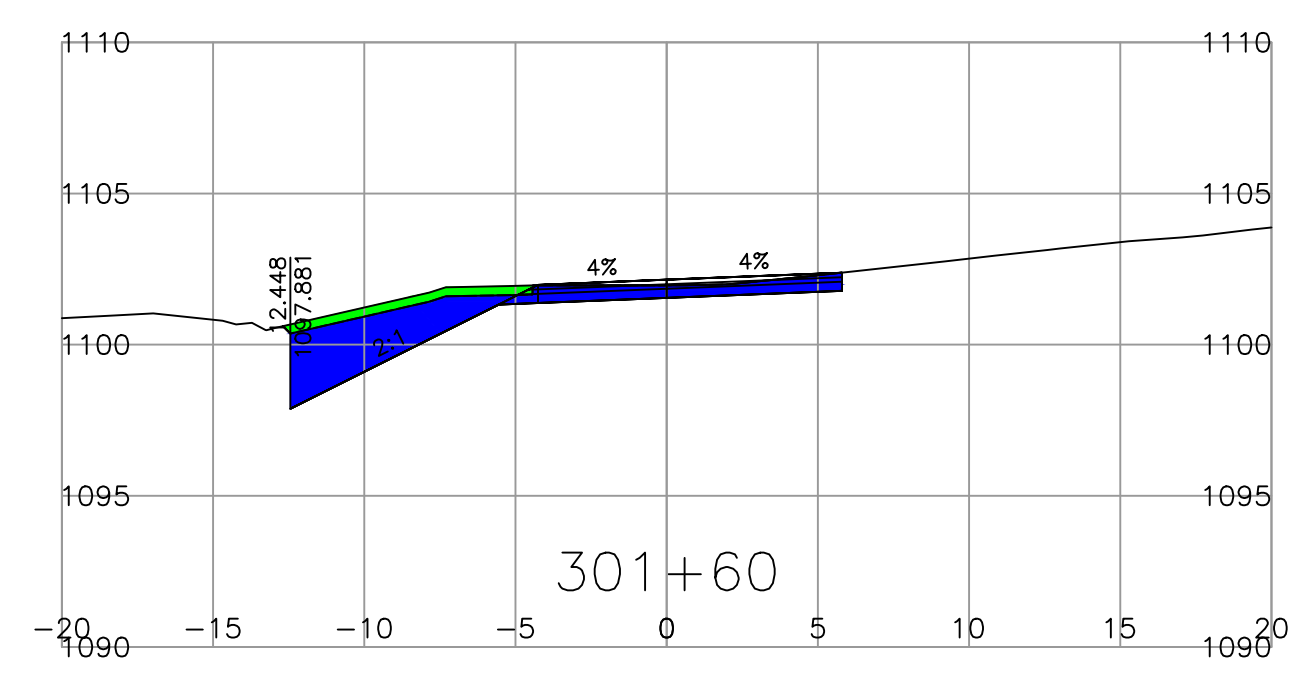
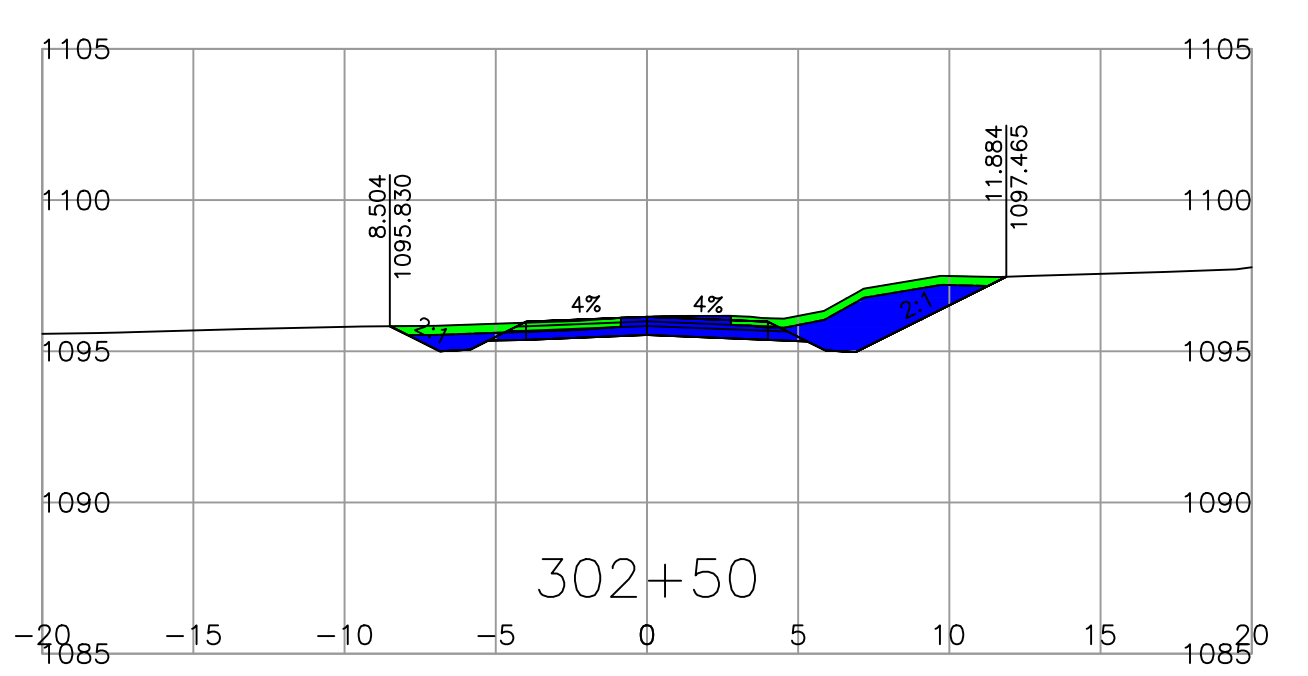
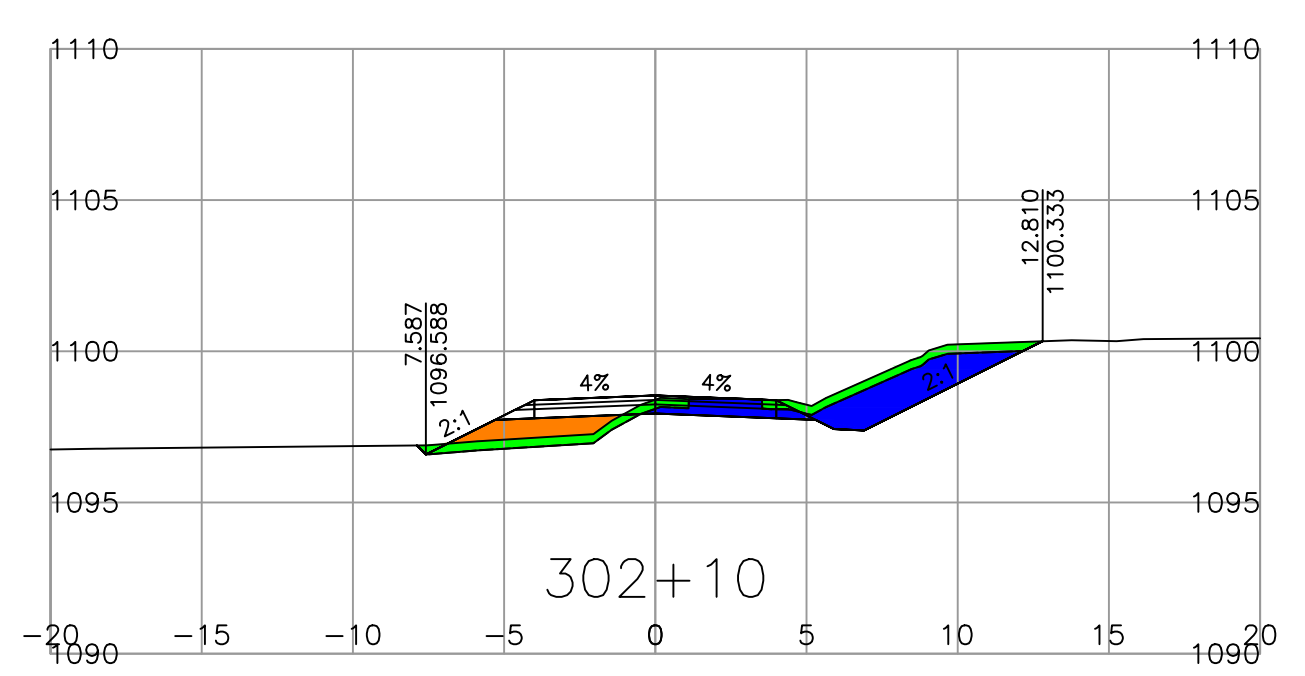
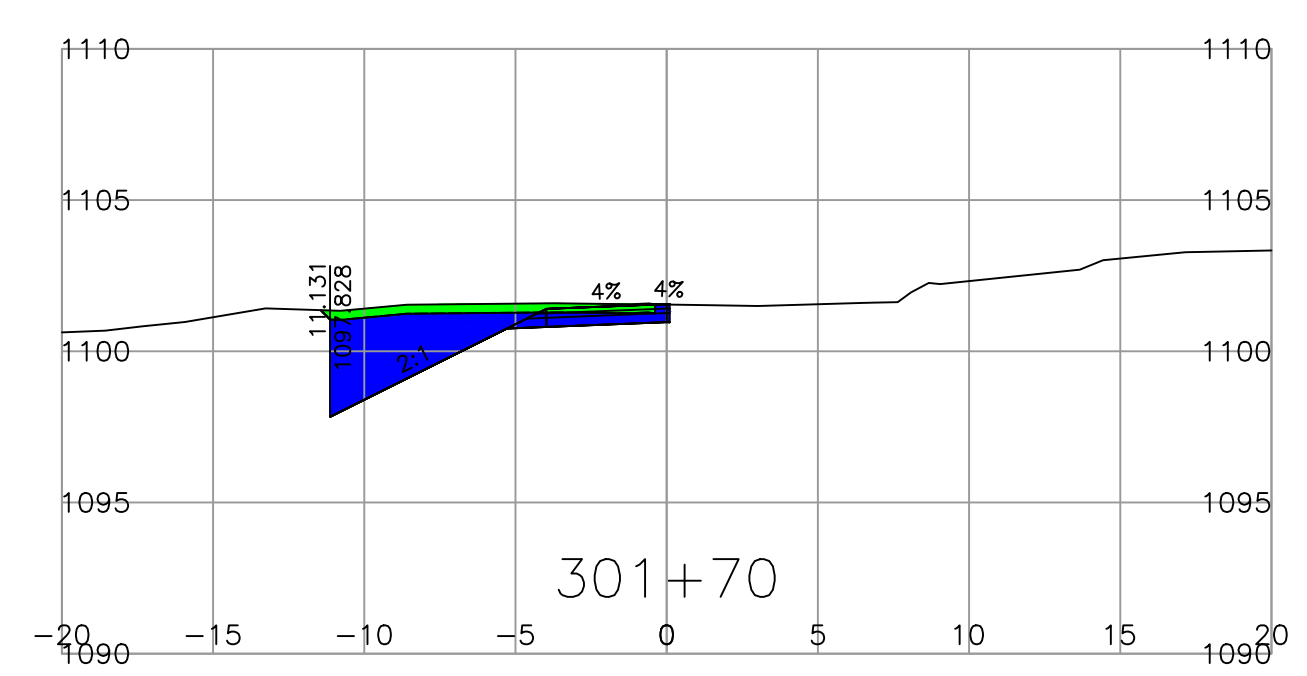
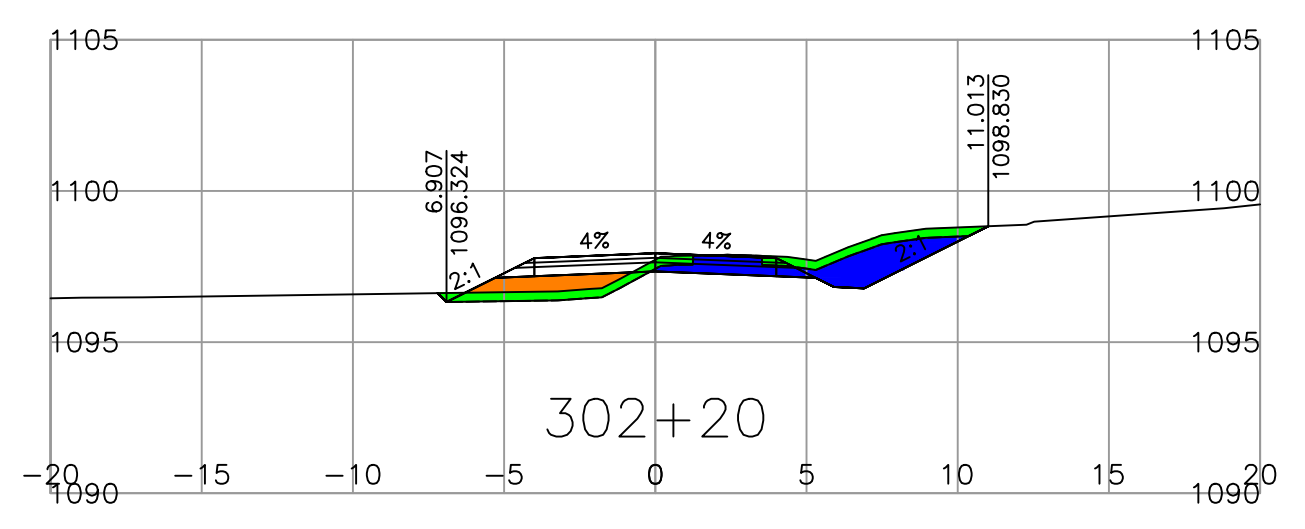
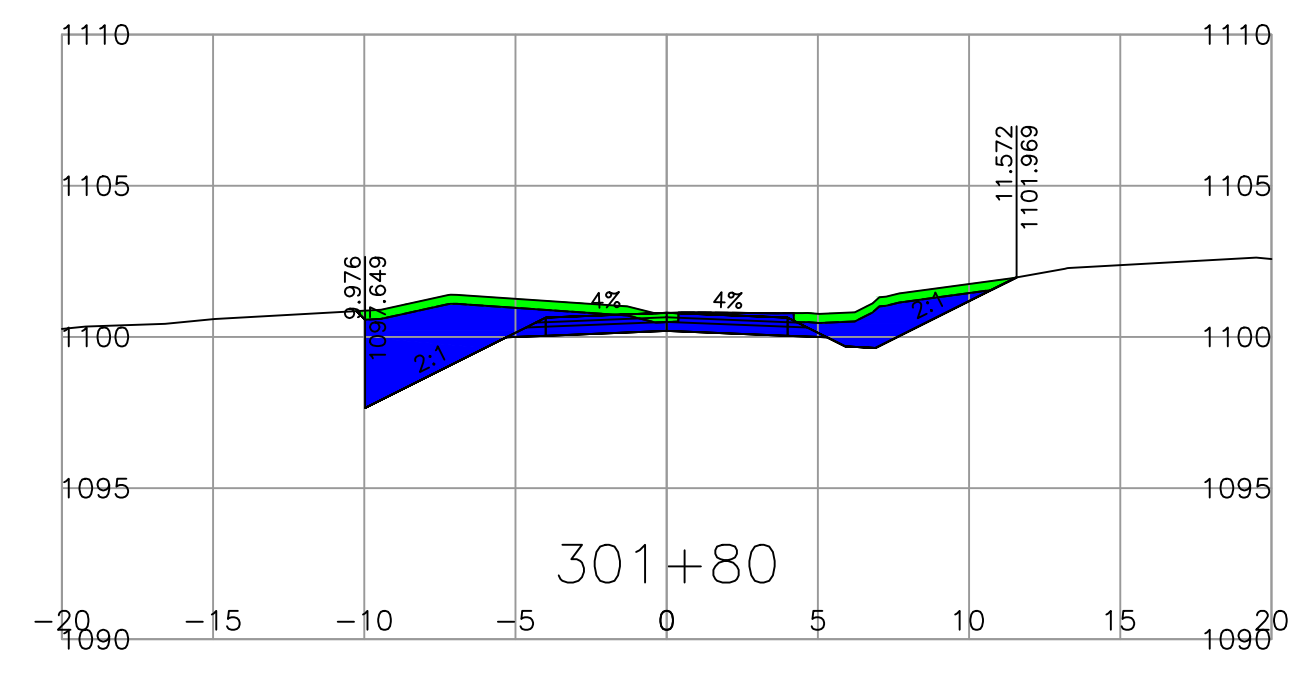
DESIGNED: D_VAGT DATE: 2023-11-20
 QUALITY CONTROL: DATE:
 QUALITY ASSURANCE: DATE:
 DRAWN: D_VAGT DATE: 2023-11-20

SENIOR DESIGNER: _____
 DATE: _____

CROSS SECTIONS
 TRANS CANADA HIGHWAY
 SELKIRK MOUNTAIN 4 LANING
 QUARTZ CREEK REST AREA

FILE NUMBER	PROJECT NUMBER	REG	DRAWING NUMBER	REV
		2	R2-1041-XS94	

PLOT DATE: 2024/01/29 Y:\Civil_3D\Projects\Hwy_1_Selkirk_Mountain_4-Laning_2018_(24583)\00-C3D-Rest Area\DesignModel\05-Corridor\Drawings\Sections\1200-600SECT1.dwg




LEGEND
 STRIPPING 
 TYPE-D EXCAVATION 
 TYPE-D EMBANKMENT 

REV	DATE	REVISIONS	NAME

SCALE _____

CAD FILENAME: L200-600SECT1.DWG
 PLOT DATE: 2024-01-29



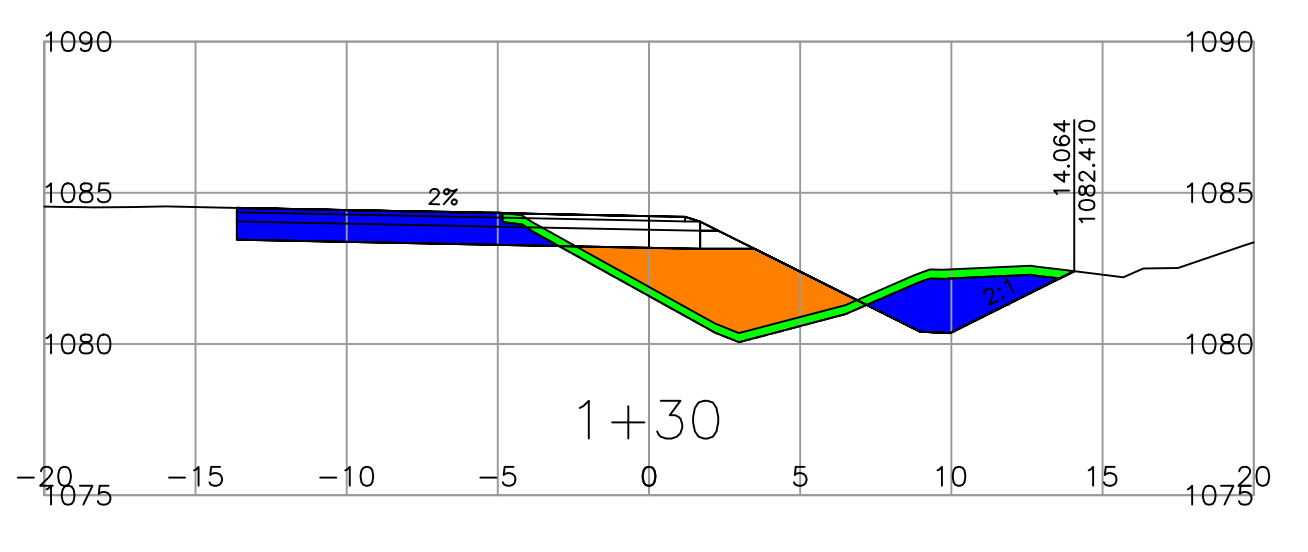
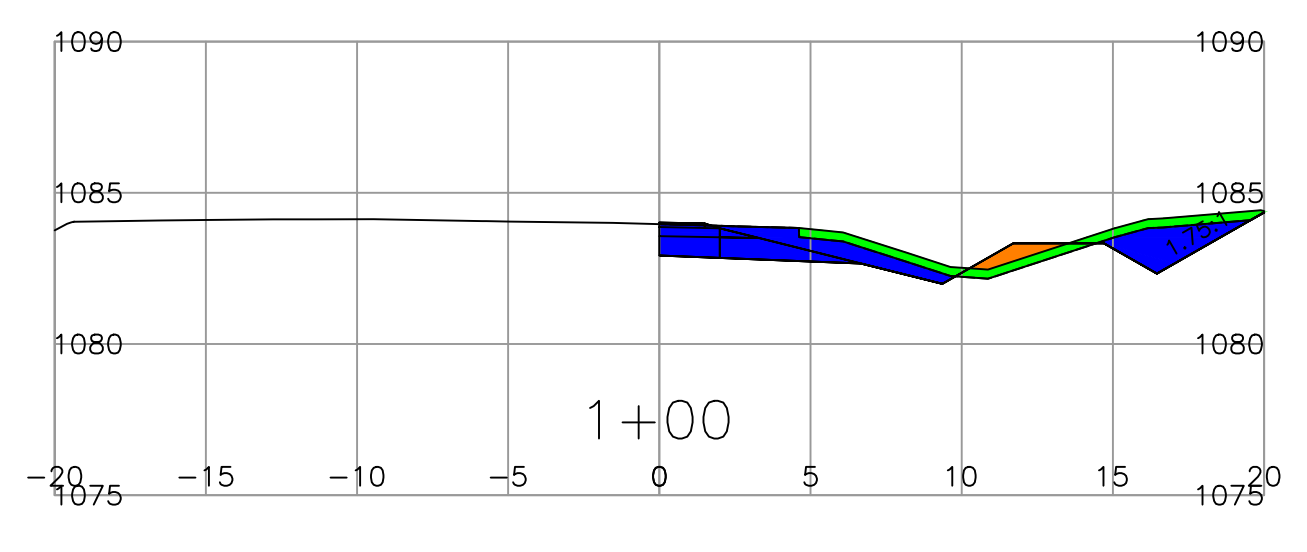
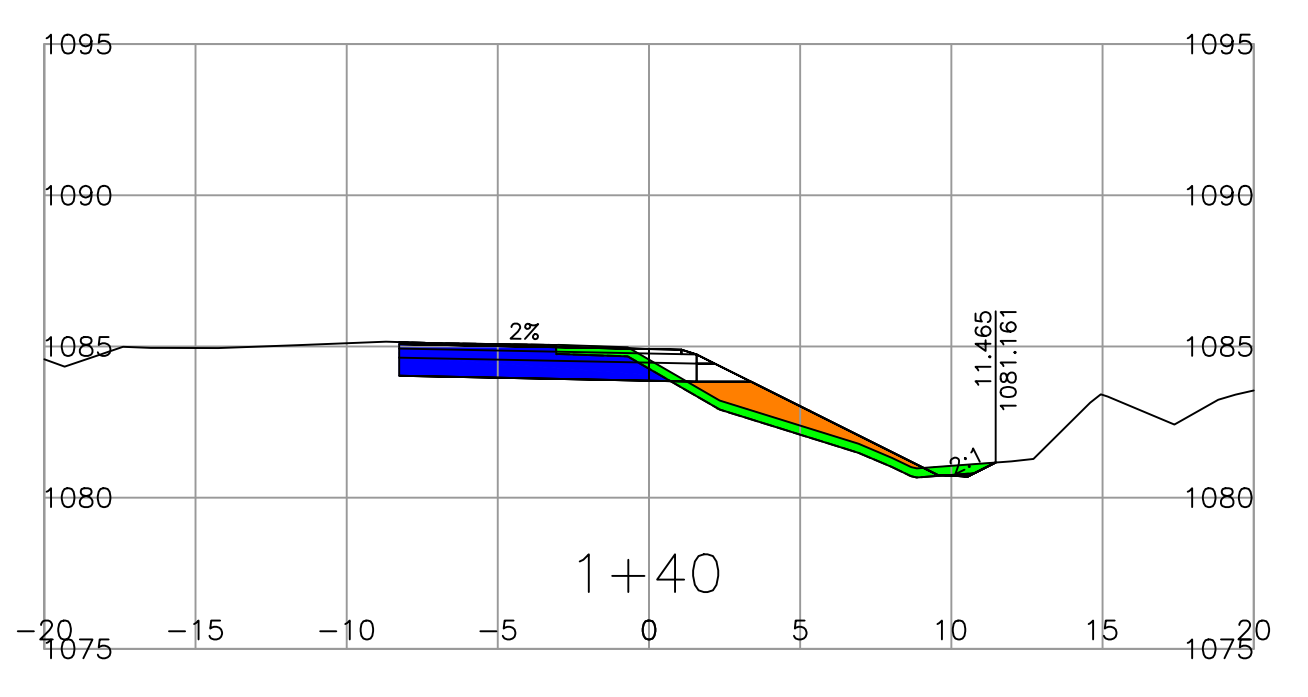
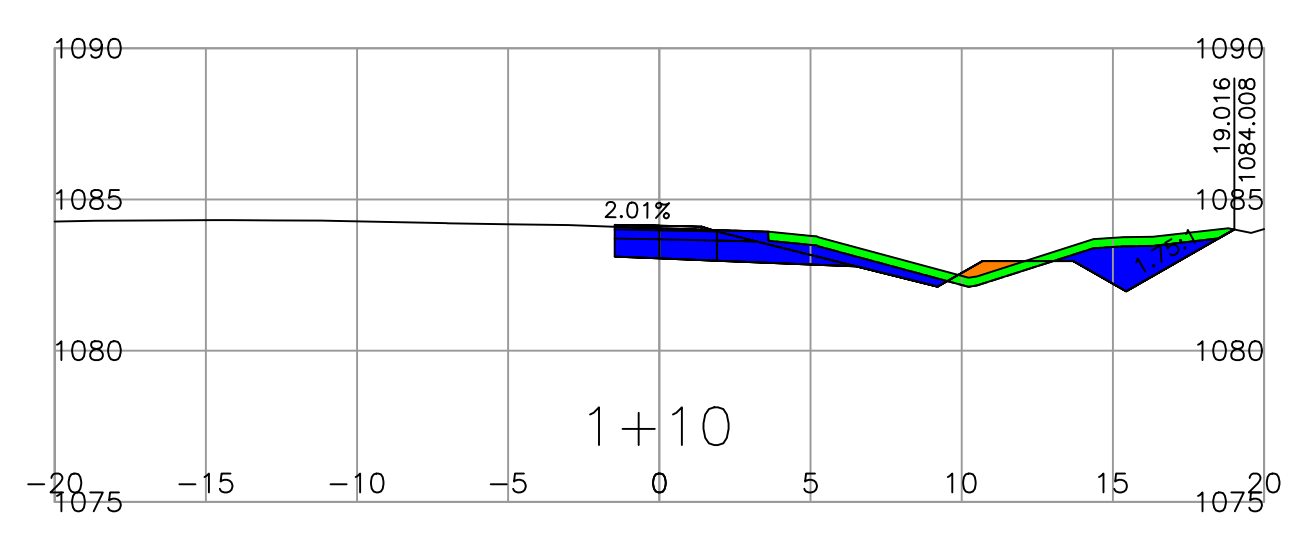
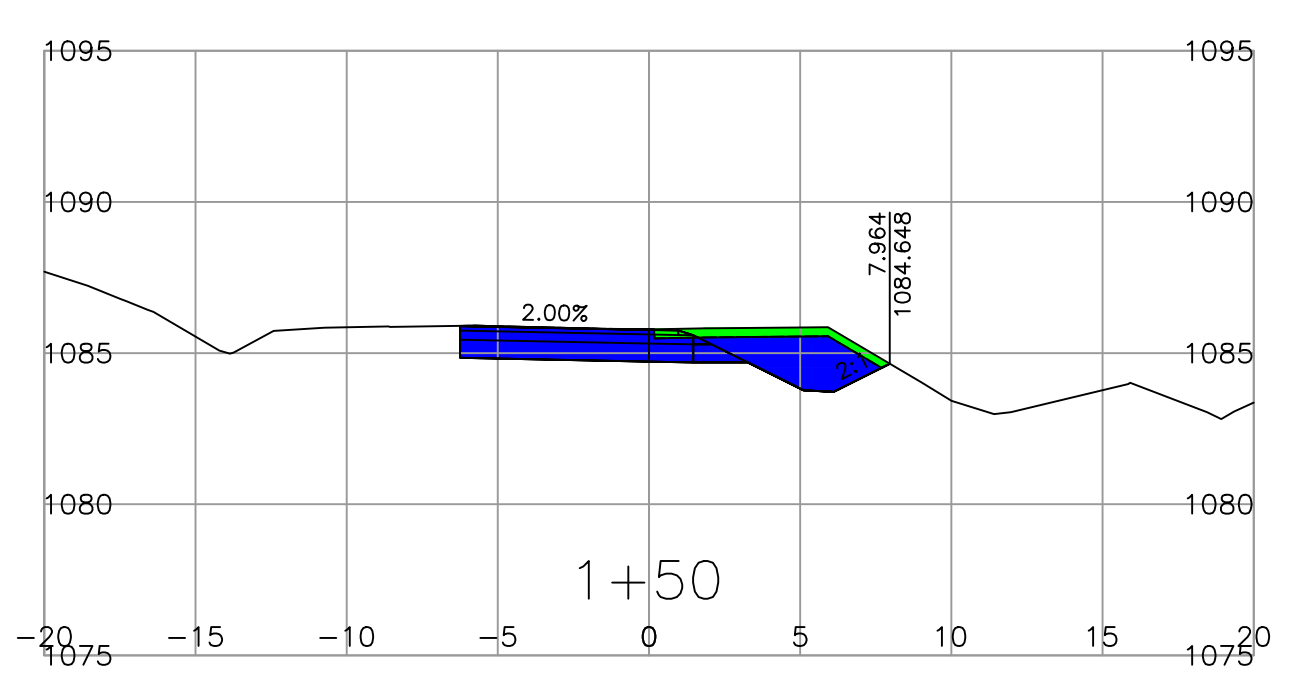
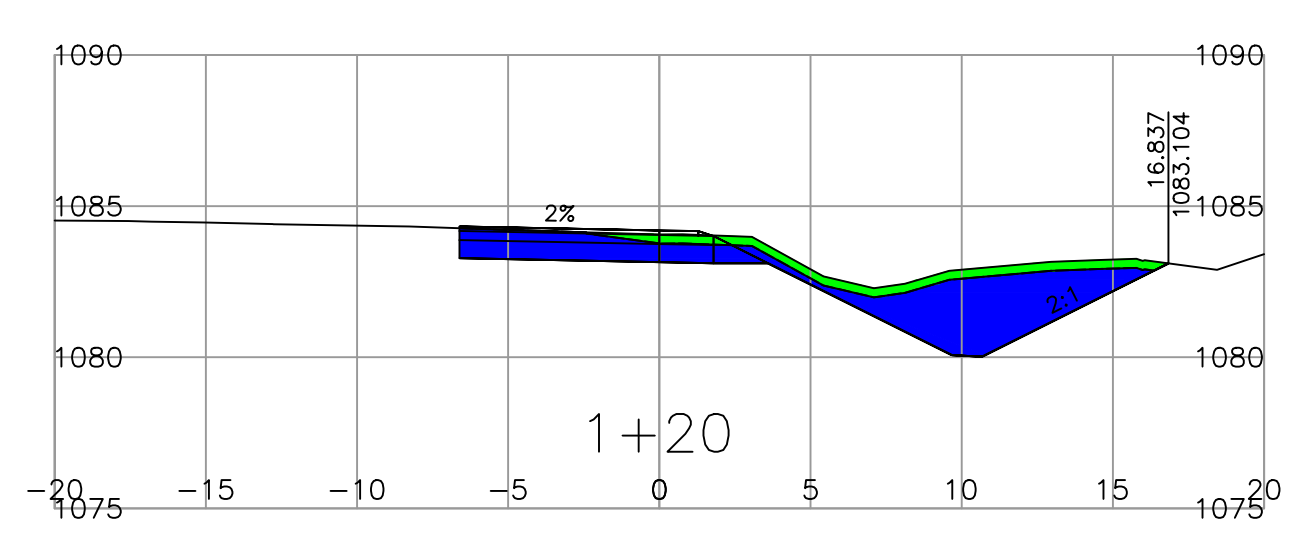
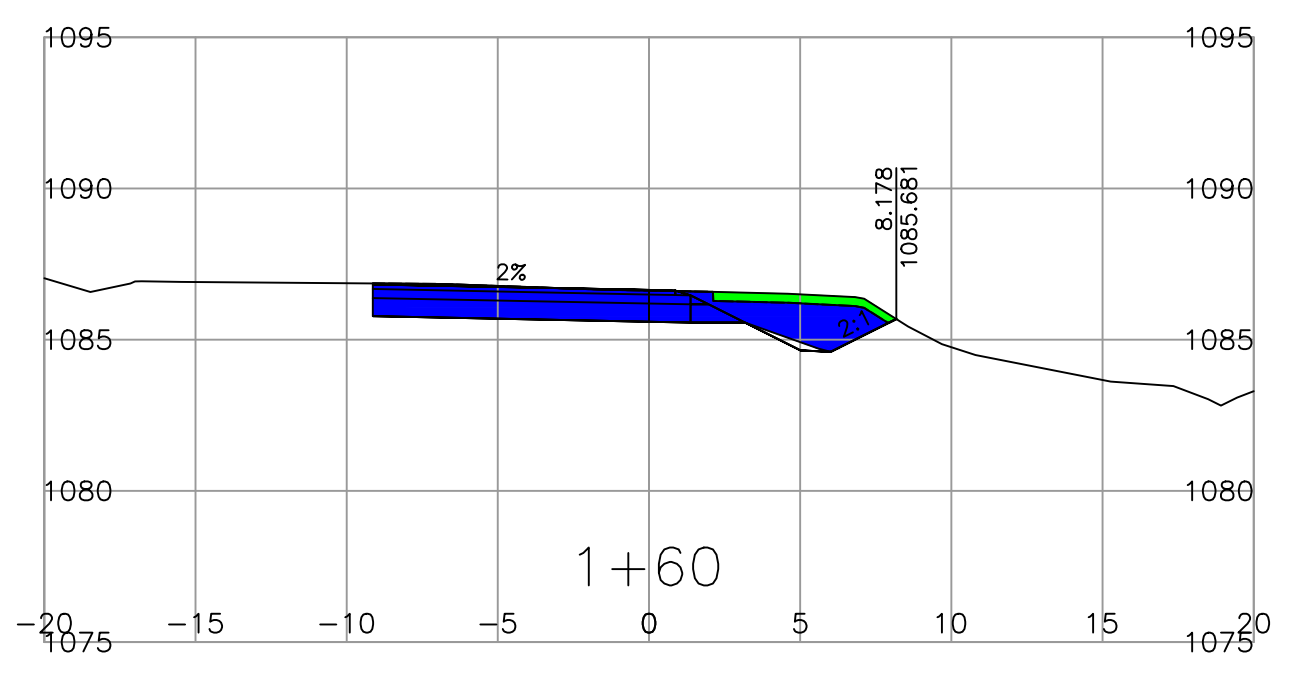
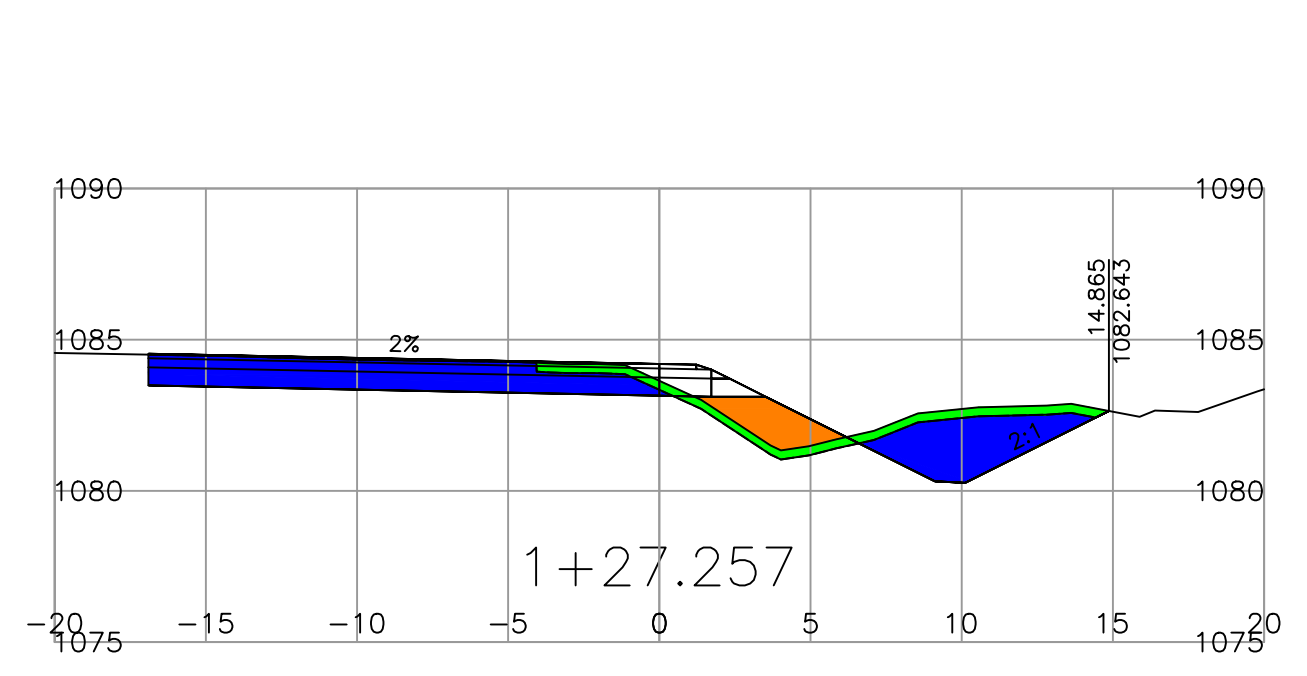
BRITISH COLUMBIA
 MINISTRY OF TRANSPORTATION AND INFRASTRUCTURE
 SOUTHERN INTERIOR REGION
 HIGHWAY ENGINEERING AND GEOMATICS

DESIGNED: D_VAGT DATE: 2023-11-20
 QUALITY CONTROL: _____ DATE: _____
 QUALITY ASSURANCE: _____ DATE: _____
 DRAWN: D_VAGT DATE: 2023-11-20

SENIOR DESIGNER: _____
 DATE: _____

CROSS SECTIONS				
TRANS CANADA HIGHWAY SELKIRK MOUNTAIN 4 LANING QUARTZ CREEK REST AREA				
FILE NUMBER	PROJECT NUMBER	REG	DRAWING NUMBER	REV
		2	R2-1041-XS95	

PLOT DATE: 2024/01/29 Y:\Civil_3D\Projects\Hwy_1_Selkirk_Mountain_4-Laning_2018_(24583)\00-C3D-Rest Area\DesignModel\05-Corridor\stair\sections\L200-600SECT1.dwg



LEGEND

- STRIPPING █
- TYPE-D EXCAVATION █
- TYPE-D EMBANKMENT █

REV	DATE	REVISIONS	NAME

CAD FILENAME: L200-600SECT1.DWG
 PLOT DATE: 2024-01-29

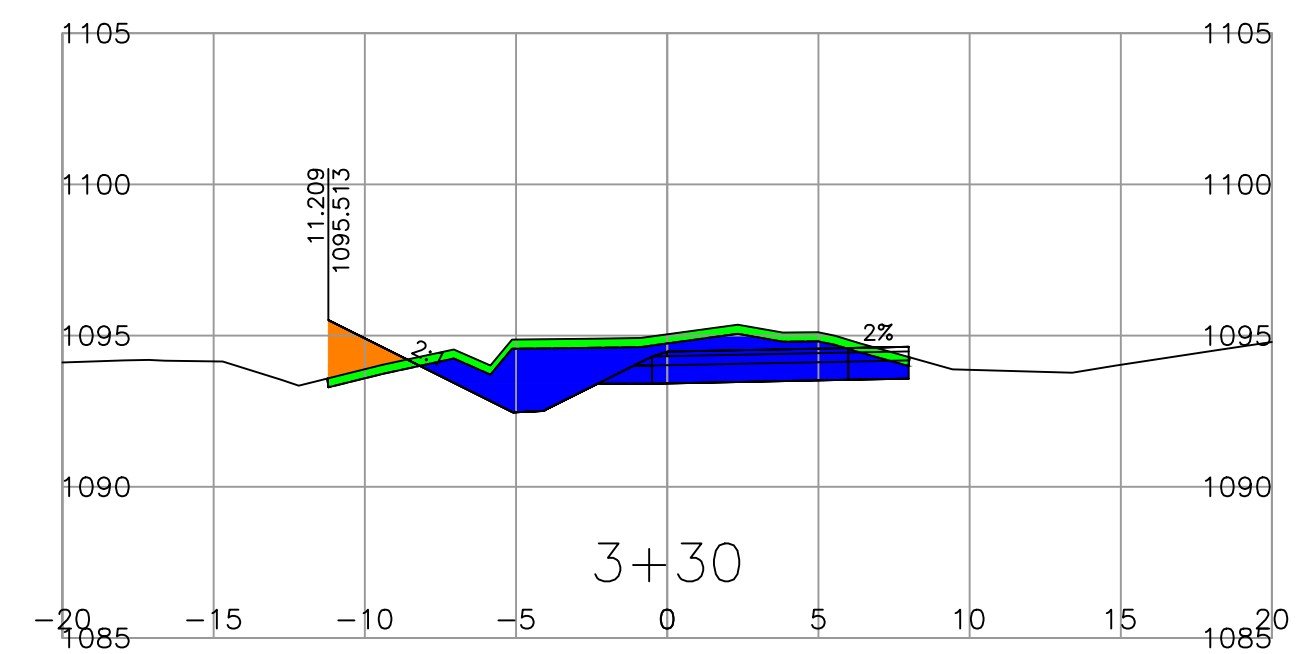
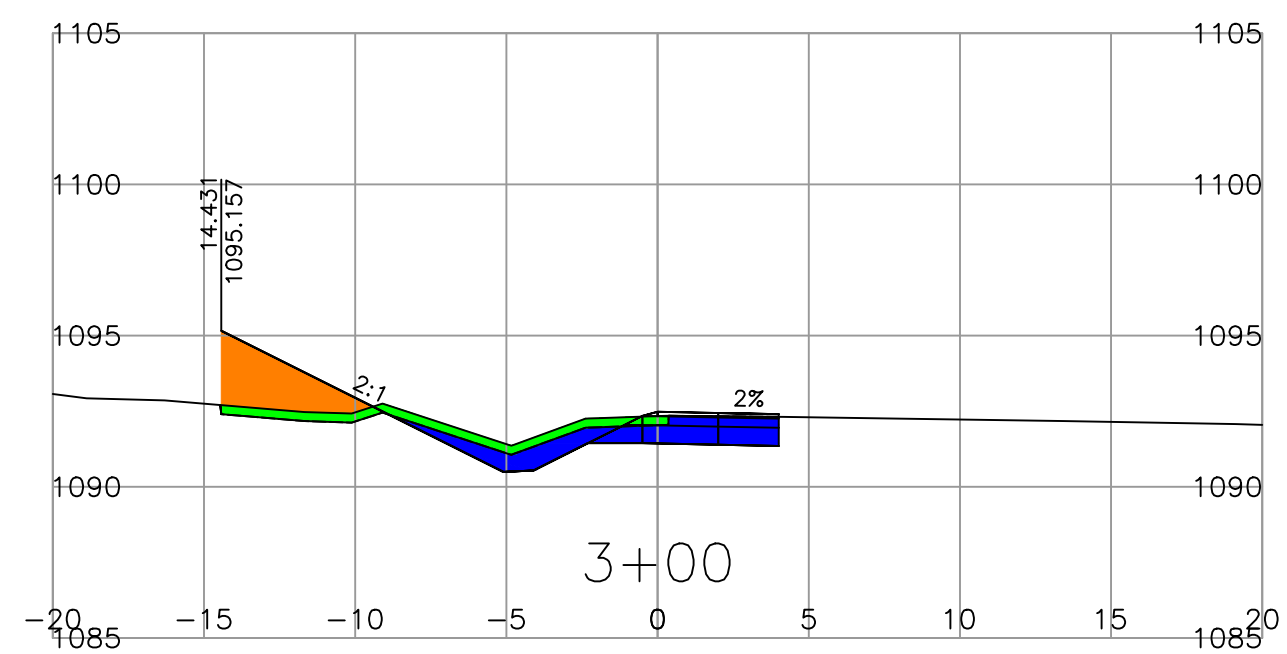
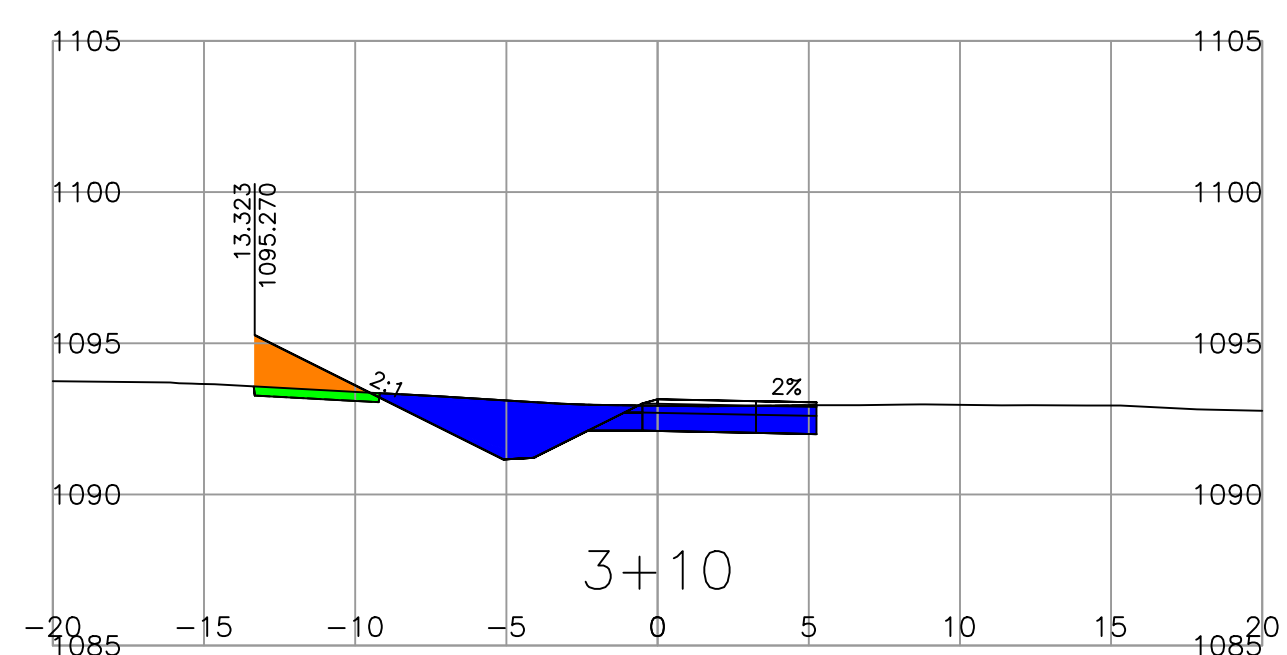
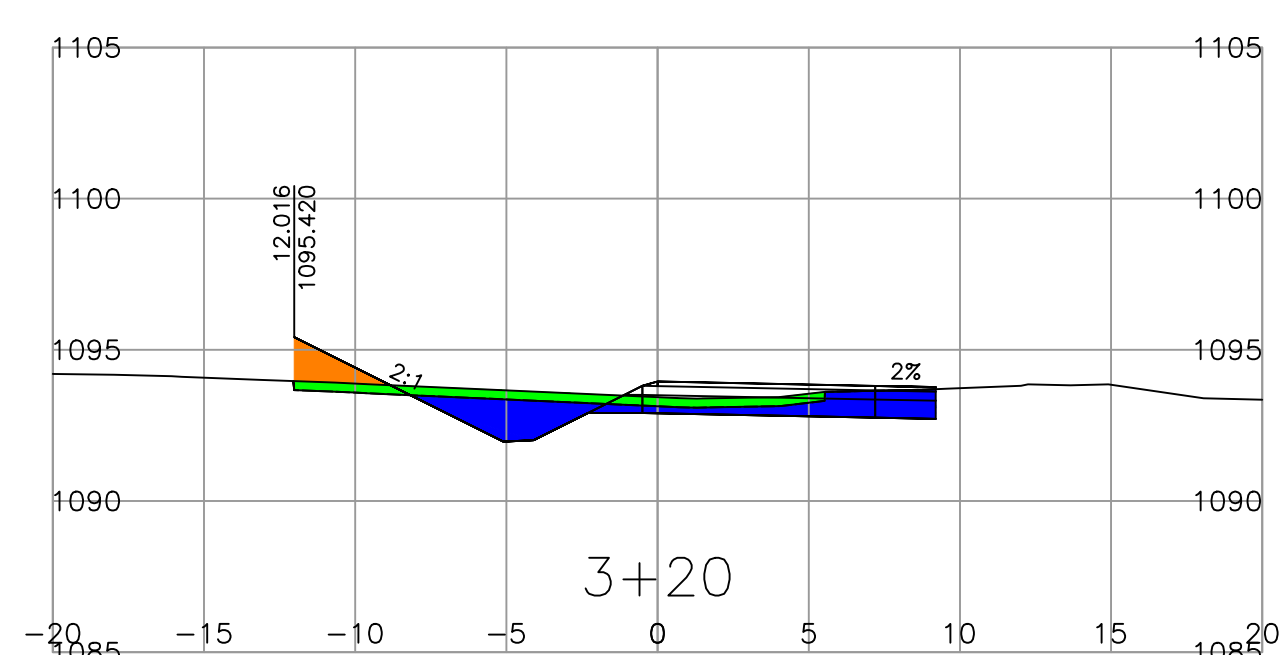
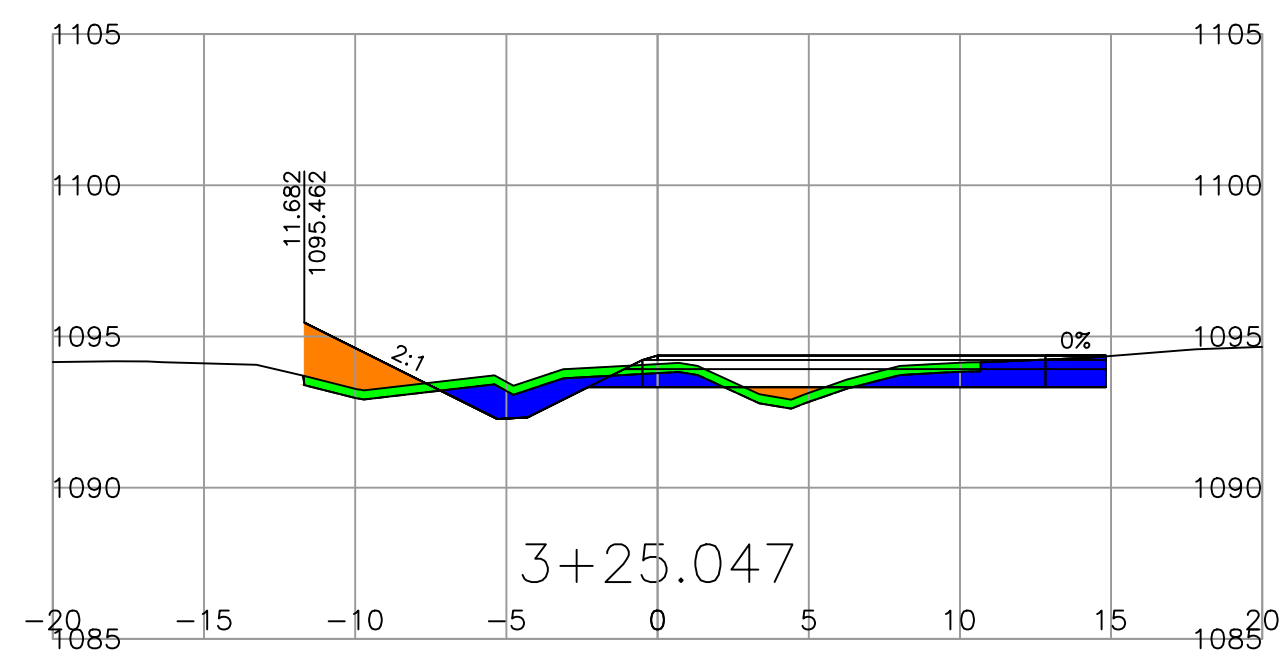
BRITISH COLUMBIA
 MINISTRY OF TRANSPORTATION AND INFRASTRUCTURE
 SOUTHERN INTERIOR REGION
 HIGHWAY ENGINEERING AND GEOMATICS

DESIGNED: D_VAGT DATE: 2023-11-20
 QUALITY CONTROL: _____ DATE: _____
 QUALITY ASSURANCE: _____ DATE: _____
 DRAWN: D_VAGT DATE: 2023-11-20

SENIOR DESIGNER: _____
 DATE: _____

CROSS SECTIONS TRANS CANADA HIGHWAY SELKIRK MOUNTAIN 4 LANING QUARTZ CREEK REST AREA C1 CURB RETURN			
FILE NUMBER	PROJECT NUMBER	REG	DRAWING NUMBER
		2	R2-1041-XS96
			REV

PLOT DATE: 2024/01/29 Y:\Civil_3D\Projects\Hwy_1_Selkirk_Mountain_4-Laning_2018_(24583)\00-C3D-Rest Area\DesignModel\05-Corridors\grading\Sections\1200-600SECT1.dwg




LEGEND

- STRIPPING █
- TYPE-D EXCAVATION █
- TYPE-D EMBANKMENT █

REV	DATE	REVISIONS	NAME

SCALE

CAD FILENAME: L200-600SECT1.DWG
PLOT DATE: 2024-01-29



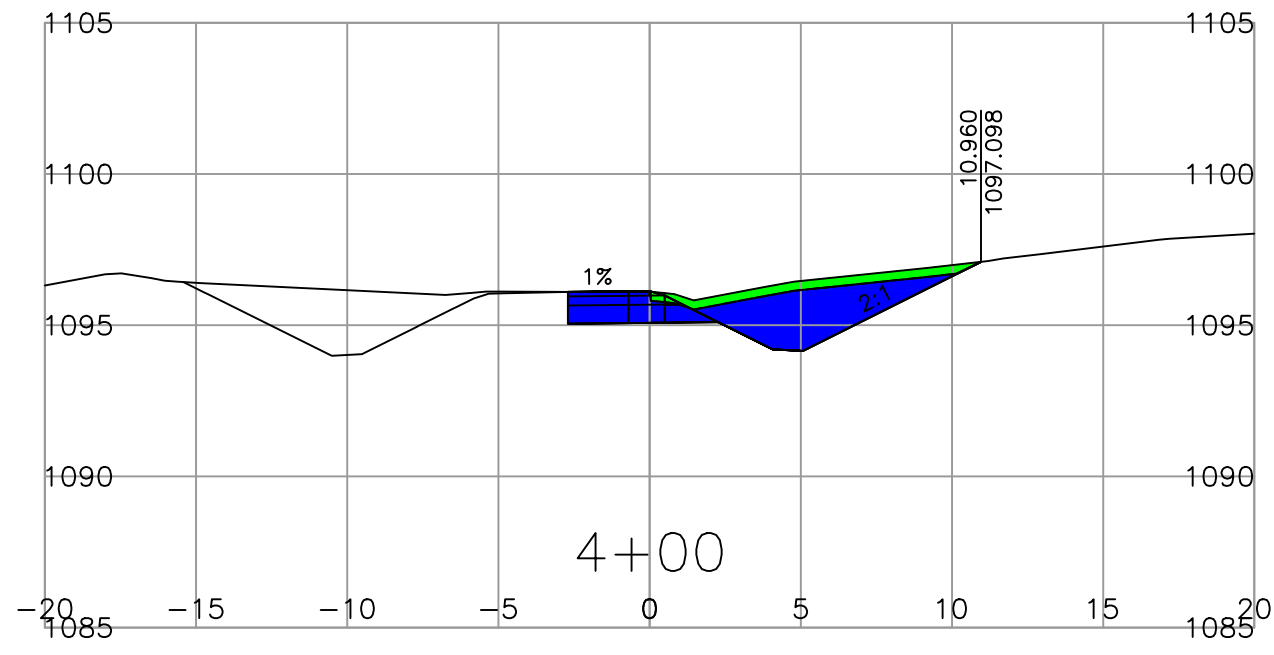
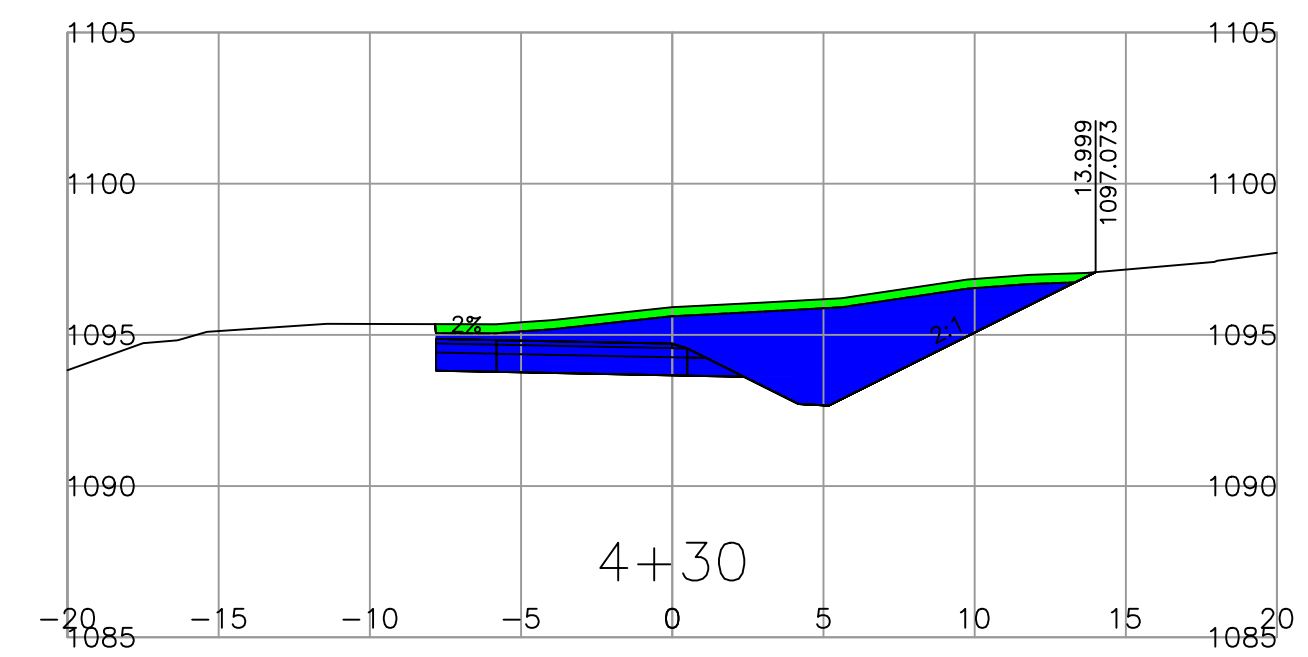
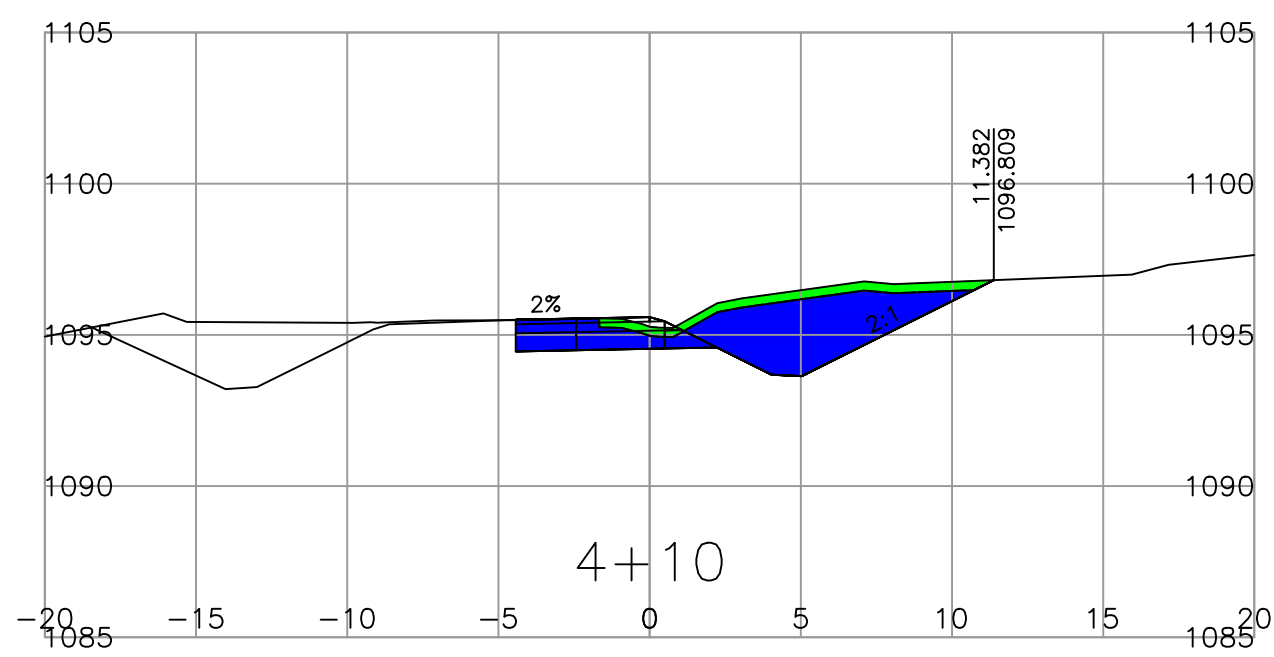
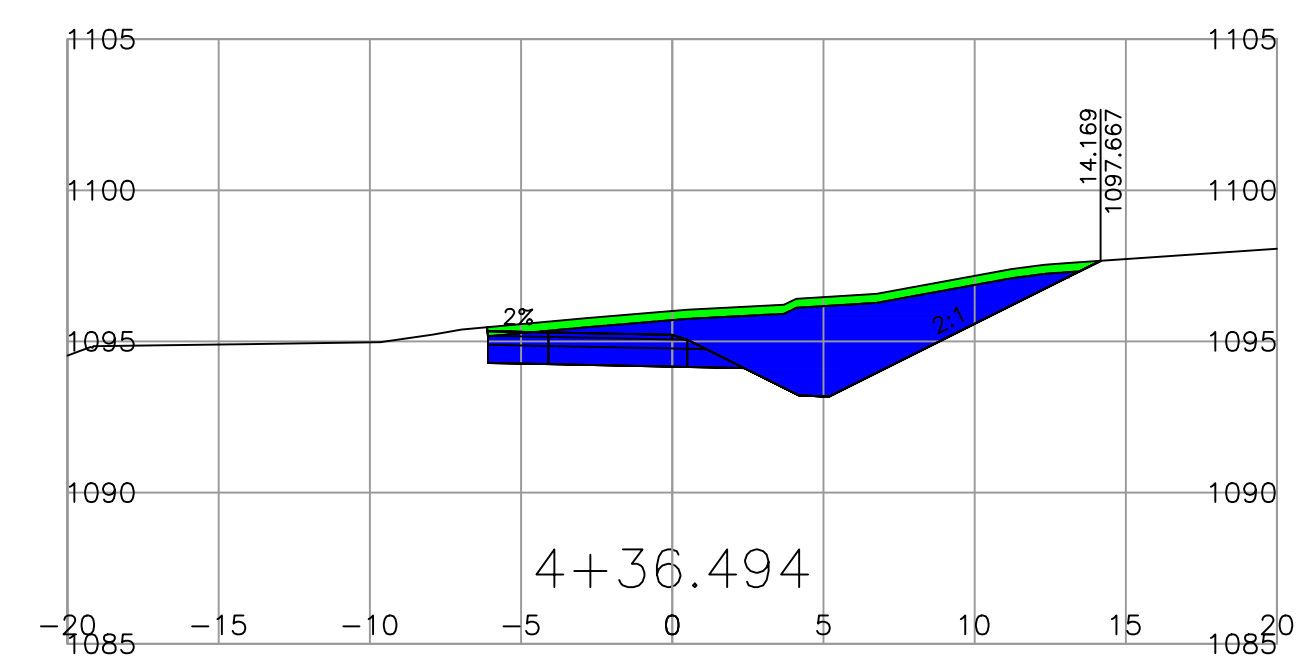
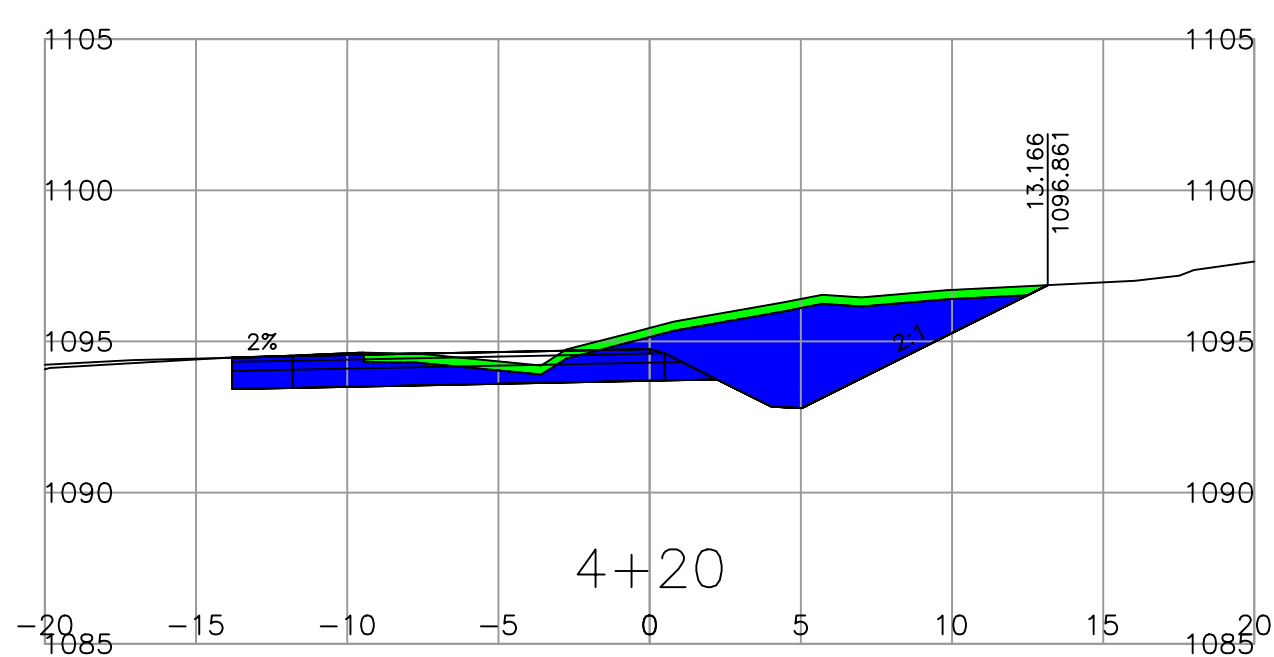
BRITISH COLUMBIA
MINISTRY OF TRANSPORTATION AND INFRASTRUCTURE
SOUTHERN INTERIOR REGION
HIGHWAY ENGINEERING AND GEOMATICS

DESIGNED: D_VAGT DATE: 2023-11-20
QUALITY CONTROL: _____ DATE: _____
QUALITY ASSURANCE: _____ DATE: _____
DRAWN: D_VAGT DATE: 2023-11-20

SENIOR DESIGNER: _____
DATE: _____

CROSS SECTIONS			
TRANS CANADA HIGHWAY			
SELKIRK MOUNTAIN 4 LANING			
QUARTZ CREEK REST AREA			
C3 CURB RETURN			
FILE NUMBER	PROJECT NUMBER	REG	DRAWING NUMBER
		2	R2-1041-XS97
			REV

PLOT DATE: 2024/01/29 Y:\Civil_3D\Projects\Hwy_1_Selkirk_Mountain_4-Laning_2018_(24583)\00-C3D-Rest Area\DesignModel\05_CorridorGrading\Sections\1200-600SECT1.dwg



LEGEND
 STRIPPING
 TYPE-D EXCAVATION
 TYPE-D EMBANKMENT

SCALE		CAD FILENAME: L200-600SECT1.DWG PLOT DATE: 2024-01-29	BRITISH COLUMBIA MINISTRY OF TRANSPORTATION AND INFRASTRUCTURE SOUTHERN INTERIOR REGION HIGHWAY ENGINEERING AND GEOMATICS	CROSS SECTIONS TRANS CANADA HIGHWAY SELKIRK MOUNTAIN 4 LANING QUARTZ CREEK REST AREA C4 CURB RETURN		
REV	DATE	REVISIONS		NAME	DESIGNED: D_VAGT	DATE: 2023-11-20
				QUALITY CONTROL: _____	DATE: _____	
				QUALITY ASSURANCE: _____	DATE: _____	
				DRAWN: D_VAGT	DATE: 2023-11-20	
SENIOR DESIGNER: _____			DATE: _____	FILE NUMBER	PROJECT NUMBER	
DATE: _____				REG	DRAWING NUMBER	
				2	R2-1041-XS98	