





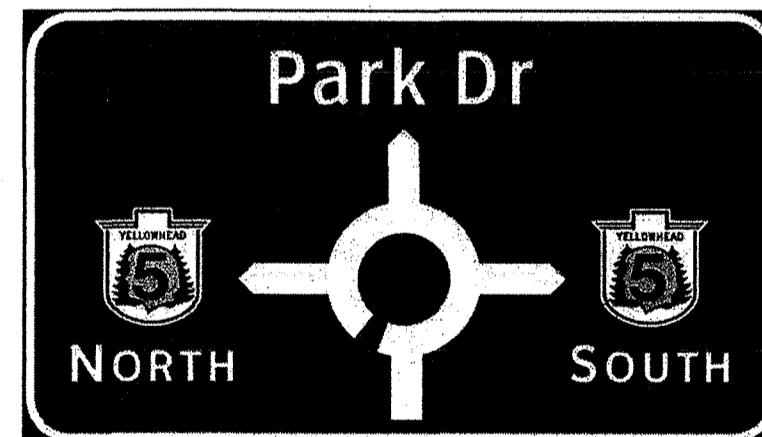




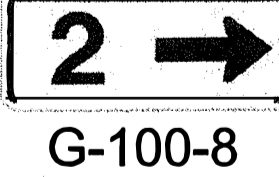




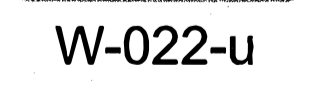





2018-03-23 J Babineau  
 Yield lines entering roundabout are a  
 0.4-0.4-0.4 skip patten, 0.4 m wide.  
 2-1-2 guide lines excluded from inventory.

NOTE:  
 FOR SIGN LOCATION TABLE SEE  
 DRAWING No. R2-828-604

						
Rb-R-510	Rb-W-500	CUSTOM 21-5-0188	CUSTOM 21-5-0185	R-014R	G-30-1	CUSTOM 21-5-0183
						
PS-003-R	Rb-R-502	CUSTOM 21-5-0186	Rb-R-500-4 R-002	G-100-5	G-100-8	CUSTOM 21-5-0182
						
30 km/h	YIELD TO TRAFFIC IN ROUNDABOUT					

SCALE 0 1:500 25

Rev	Date	REVISIONS	Signature

Province of British Columbia  
 MINISTRY OF TRANSPORTATION  
 AND INFRASTRUCTURE  
 HIGHWAY ENGINEERING

DESIGNED: K.Avis DATE: 2013/01/08  
 QUALITY CONTROL: W.Elke DATE: 2013/01/08  
 QUALITY ASSURANCE: J.Valentinuzzi DATE: 2013/01/08  
 DRAWN: K.Avis DATE: 2013/01/08

BRITISH COLUMBIA  
 The Best Place on Earth

SENIOR DESIGNER: J. A. Valentinuzzi  
 DATE: FEB. 22 / 2013

SIGNING and PAVEMENT MARKINGS YELLOWHEAD HIGHWAY No.5 HIGHWAY No.5 - CLEARWATER VALLEY ROAD INTERSECTION IMPROVEMENTS			
FILE No. 2679	PROJECT No. 23222-0001	REG. 2	DRAWING No. R2-828-602