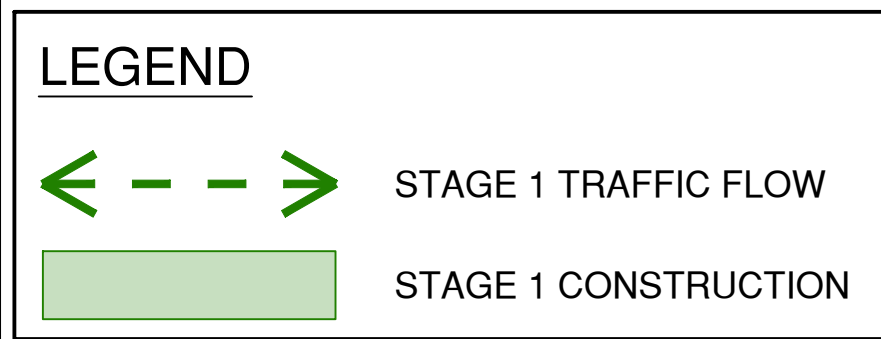


- STAGE 1:**
- TRAFFIC ACCOMMODATION**
PUBLIC TRAFFIC TO REMAIN ON THE EXISTING ROAD SURFACE
- CONSTRUCTION**
1. CLEARING AND GRUBBING
 2. ROCK BLASTING IN ROCK CUT SECTION
 3. TYPE D EXCAVATION IN SOIL CUT SECTION
 4. CONSTRUCT MT. NORMAL WALL
 5. CULVERT INSTALLATION
 6. BC HYDRO POLE RELOCATIONS



NOTE TO CONTRACTOR:

THESE DRAWINGS DO NOT REFLECT A PRESCRIBED STAGING SCENARIO - THIS IS AN EXAMPLE ONLY. IT IS THE CONTRACTOR'S SOLE RESPONSIBILITY FOR DEVELOPING ITS OWN STAGING CONCEPT.

THE MINISTRY HAS PROVIDED THESE DRAWINGS AS AN EXAMPLE ONLY. WITHOUT WARRANTY OF ANY KIND, WHETHER EXPRESS OR IMPLIED, ALL IMPLIED WARRANTIES, INCLUDING, WITHOUT LIMITATION, IMPLIED WARRANTIES OF CONSTRUCTABILITY, ACCURACY, COMPLETENESS, MERCHANTABILITY, FITNESS FOR A PARTICULAR PURPOSE, AND NON-INFRINGEMENT, ARE HEREBY EXPRESSLY DISCLAIMED.

UNDER NO CIRCUMSTANCES WILL THE MINISTRY BE LIABLE TO ANY PERSON OR BUSINESS ENTITY FOR ANY DIRECT, INDIRECT, SPECIAL, INCIDENTAL, CONSEQUENTIAL, OR OTHER DAMAGES BASED ON ANY USE OF THESE DRAWINGS OR ANY INFORMATION REFERENCED THEREIN, INCLUDING, WITHOUT LIMITATION, ANY LOST PROFITS, BUSINESS INTERRUPTION, OR LOSS OF PROGRAMS OR INFORMATION, EVEN IF THE MINISTRY HAS BEEN SPECIFICALLY ADVISED OF THE POSSIBILITY OF SUCH DAMAGES.

FOR REFERENCE ONLY

PERMIT TO PRACTICE
McElhanney Ltd.
PERMIT NUMBER: 1003299
Engineers and Geoscientists of BC

Suite 200
858 Beatty Street
Vancouver BC
Canada V6B 1C1
Tel 604 683 8521

SCALE 0 5 1:500 25m

CAD FILENAME R1-1025-100CS
PLOT DATE 9/29/2023

BRITISH COLUMBIA MINISTRY OF TRANSPORTATION AND INFRASTRUCTURE
SOUTH COAST REGION
HIGHWAY ENGINEERING AND GEOMATICS

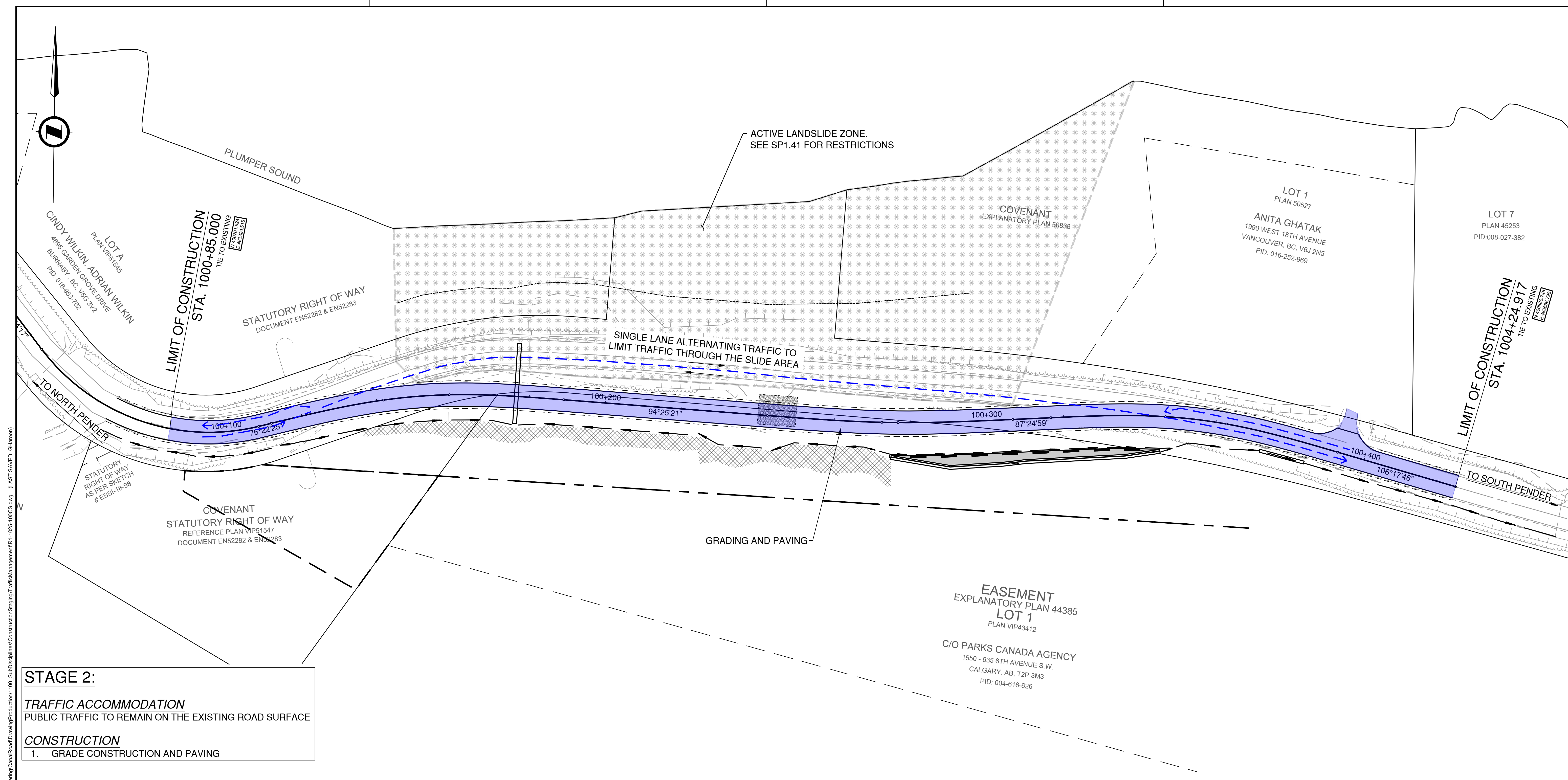
REV	DATE	REVISIONS	NAME

SUGGESTED CONSTRUCTION STAGING

**CANAL ROAD DIP SLIDE
SOUTH PENDER ISLAND
STAGE 1 CONSTRUCTION**

DESIGNED <u>A. PAN</u> DATE <u>2023-09-29</u>				
QUALITY CONTROL <u>G. STEWART</u> DATE <u>2023-09-29</u>				
QUALITY ASSURANCE <u>J. PINTO</u> DATE <u>2023-09-29</u>				
DRAWN <u>G. HAROON</u> DATE <u>2023-09-29</u>				
DATE <u>2023-09-29</u>				
FILE NUMBER <u>2121-00865-09</u>	PROJECT NUMBER <u>18102-0000</u>	REG <u>1</u>	DRAWING NUMBER <u>R1-1025-101CS</u>	REV <u>-</u>

PRINTED: September 29, 2023 - 10:07 AM
 CAD FILE: \\s3\2121-00865-09\01-Canal Road Remediatio\10-D Drawings\10_3 Engineering\Civil\Road\Drawings\Production\1003_Sub\Drawings\Construction\Staging\TrafficManagement\1025-100CS.dwg (LAST SAVED: Gharoon)



STAGE 2:

TRAFFIC ACCOMMODATION
PUBLIC TRAFFIC TO REMAIN ON THE EXISTING ROAD SURFACE

CONSTRUCTION

- GRADE CONSTRUCTION AND PAVING

LEGEND

← - - - → STAGE 2 TRAFFIC FLOW

█ STAGE 2 CONSTRUCTION

NOTE TO CONTRACTOR:

THESE DRAWINGS DO NOT REFLECT A PRESCRIBED STAGING SCENARIO - THIS IS AN EXAMPLE ONLY. IT IS THE CONTRACTOR'S SOLE RESPONSIBILITY FOR DEVELOPING ITS OWN STAGING CONCEPT.

THE MINISTRY HAS PROVIDED THESE DRAWINGS AS AN EXAMPLE ONLY, WITHOUT WARRANTY OF ANY KIND, WHETHER EXPRESS OR IMPLIED, ALL IMPLIED WARRANTIES, INCLUDING, WITHOUT LIMITATION, IMPLIED WARRANTIES OF CONSTRUCTABILITY, ACCURACY, COMPLETENESS, MERCHANTABILITY, FITNESS FOR A PARTICULAR PURPOSE, AND NON-INFRINGEMENT, ARE HEREBY EXPRESSLY DISCLAIMED.

UNDER NO CIRCUMSTANCES WILL THE MINISTRY BE LIABLE TO ANY PERSON OR BUSINESS ENTITY FOR ANY DIRECT, INDIRECT, SPECIAL, INCIDENTAL, CONSEQUENTIAL, OR OTHER DAMAGES BASED ON ANY USE OF THESE DRAWINGS OR ANY INFORMATION REFERENCED THEREIN, INCLUDING, WITHOUT LIMITATION, ANY LOST PROFITS, BUSINESS INTERRUPTION, OR LOSS OF PROGRAMS OR INFORMATION, EVEN IF THE MINISTRY HAS BEEN SPECIFICALLY ADVISED OF THE POSSIBILITY OF SUCH DAMAGES.

EASEMENT
EXPLANATORY PLAN 44385
LOT 1
PLAN VIP43412

C/O PARKS CANADA AGENCY
1550 - 635 8TH AVENUE S.W.
CALGARY, AB, T2P 3M3
PID: 004-616-626

FOR REFERENCE ONLY

McElhanney

Suite 200
858 Beatty Street
Vancouver BC
Canada V6B 1C1
Tel 604 683 8521

BRITISH COLUMBIA

MINISTRY OF TRANSPORTATION AND INFRASTRUCTURE
SOUTH COAST REGION
HIGHWAY ENGINEERING AND GEOMATICS

PERMIT TO PRACTICE
McElhanney Ltd.
PERMIT NUMBER: 1003299
Engineers and Geoscientists of BC

Professional Seal

SCALE 0 5 1:500 25m

CAD FILENAME R1-1025-100CS
PLOT DATE 9/29/2023

REV	DATE	REVISIONS	NAME

SUGGESTED CONSTRUCTION STAGING

CANAL ROAD DIP SLIDE
SOUTH PENDER ISLAND
STAGE 2 CONSTRUCTION

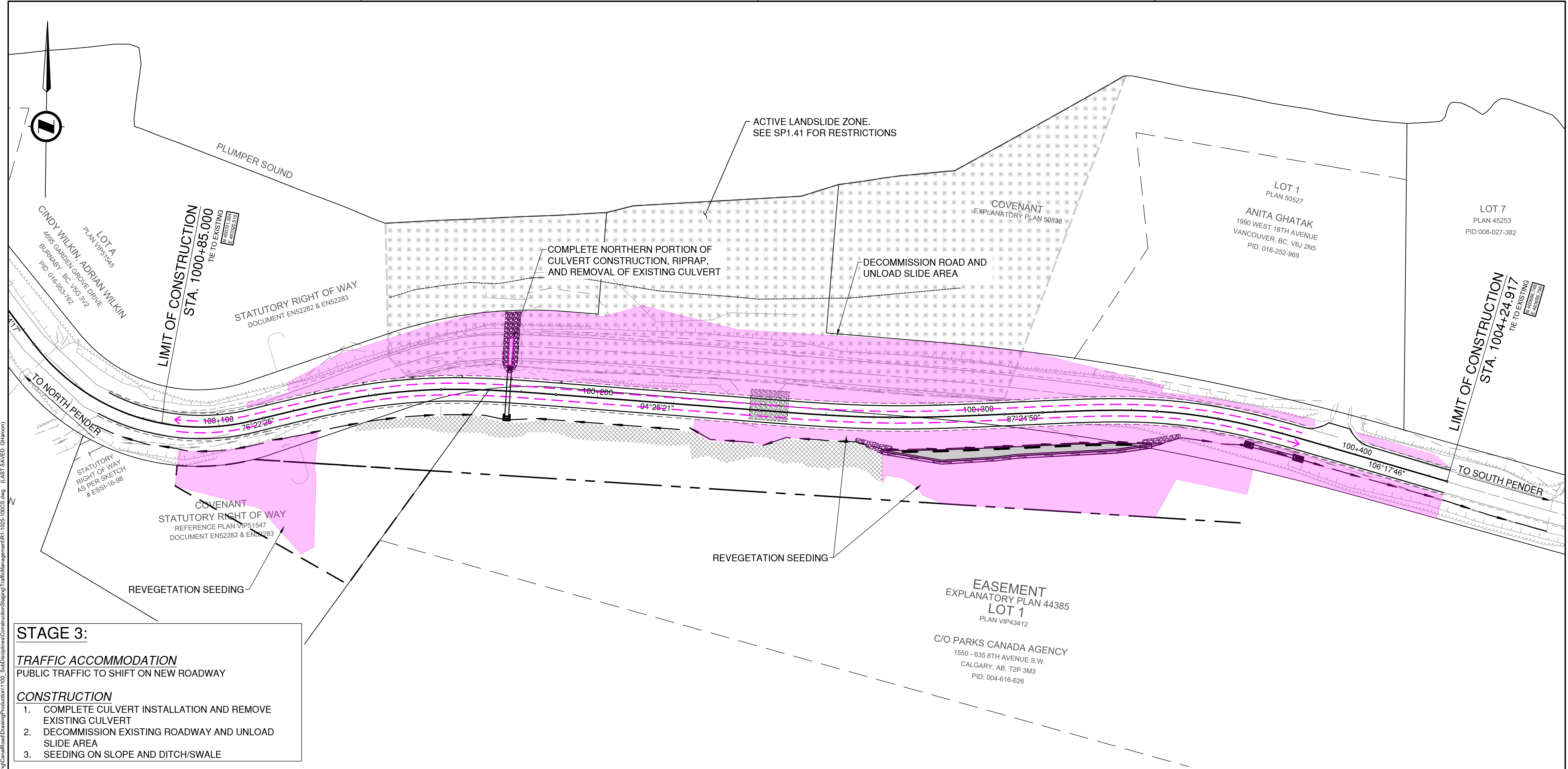
DESIGNED A. PAN DATE 2023-09-29
QUALITY CONTROL G. STEWART DATE 2023-09-29
QUALITY ASSURANCE J. PINTO DATE 2023-09-29
DRAWN G. HAROON DATE 2023-09-29

DATE 2023-09-29

FILE NUMBER 2121-00865-09	PROJECT NUMBER 18102-0000	REG 1	DRAWING NUMBER R1-1025-102CS	REV -
-------------------------------------	-------------------------------------	-----------------	--	-----------------

PRINTED: September 29, 2023 - 10:07 AM
 CAD FILE: C:\2121-00865-09\MT1 - Canal Road Remanent\10.0 DRAWINGS\10.3 Engineering\CanalRoad\DrawingProduction\1003_SubDiscipline\Construction\Staging\TrafficManagement\1025-100CS.dwg (LAST SAVED: Gharoon)

PRINTED: September 29, 2023 - 10:07 AM
CAD FILE: C:\21212121-100865-09\MT1 - Canal Road Remanent\10.0 Drawings\10.3 Engineering\CanalRoad\DrawingProduction\1003_SubDiscipline\Construction\Staging\TrafficManagement\1025-103CS.dwg (LAST SAVED: Gharon)



STAGE 3:

TRAFFIC ACCOMMODATION
PUBLIC TRAFFIC TO SHIFT ON NEW ROADWAY

CONSTRUCTION

1. COMPLETE CULVERT INSTALLATION AND REMOVE EXISTING CULVERT
2. DECOMMISSION EXISTING ROADWAY AND UNLOAD SLIDE AREA
3. SEEDING ON SLOPE AND DITCH/SWALE

LEGEND

← - - - → STAGE 3 TRAFFIC FLOW

STAGE 3 CONSTRUCTION

NOTE TO CONTRACTOR:

THESE DRAWINGS DO NOT REFLECT A PRESCRIBED STAGING SCENARIO - THIS IS AN EXAMPLE ONLY. IT IS THE CONTRACTOR'S SOLE RESPONSIBILITY FOR DEVELOPING ITS OWN STAGING CONCEPT.

THE MINISTRY HAS PROVIDED THESE DRAWINGS AS AN EXAMPLE ONLY, WITHOUT WARRANTY OF ANY KIND, WHETHER EXPRESS OR IMPLIED, ALL IMPLIED WARRANTIES, INCLUDING, WITHOUT LIMITATION, IMPLIED WARRANTIES OF CONSTRUCTABILITY, ACCURACY, COMPLETENESS, MERCHANTABILITY, FITNESS FOR A PARTICULAR PURPOSE, AND NON-INFRINGEMENT, ARE HEREBY EXPRESSLY DISCLAIMED.

UNDER NO CIRCUMSTANCES WILL THE MINISTRY BE LIABLE TO ANY PERSON OR BUSINESS ENTITY FOR ANY DIRECT, INDIRECT, SPECIAL, INCIDENTAL, CONSEQUENTIAL, OR OTHER DAMAGES BASED ON ANY USE OF THESE DRAWINGS OR ANY INFORMATION REFERENCED THEREIN, INCLUDING, WITHOUT LIMITATION, ANY LOST PROFITS, BUSINESS INTERRUPTION, OR LOSS OF PROGRAMS OR INFORMATION, EVEN IF THE MINISTRY HAS BEEN SPECIFICALLY ADVISED OF THE POSSIBILITY OF SUCH DAMAGES.

FOR REFERENCE ONLY

PERMIT TO PRACTICE
McElhanney Ltd.
PERMIT NUMBER: 1003299
Engineers and Geoscientists of BC

Professional Seal

McElhanney

Suite 200
858 Beatty Street
Vancouver BC
Canada V6B 1C1
Tel 604 683 8521

SCALE 0 5 1:500 25m

CAD FILENAME R1-1025-103CS
PLOT DATE 9/29/2023

REV	DATE	REVISIONS	NAME

BRITISH COLUMBIA MINISTRY OF TRANSPORTATION AND INFRASTRUCTURE
SOUTH COAST REGION
HIGHWAY ENGINEERING AND GEOMATICS

SUGGESTED CONSTRUCTION STAGING

CANAL ROAD DIP SLIDE
SOUTH PENDER ISLAND
STAGE 3 CONSTRUCTION

DESIGNED <u>A. PAN</u> DATE <u>2023-09-29</u>
QUALITY CONTROL <u>G. STEWART</u> DATE <u>2023-09-29</u>
QUALITY ASSURANCE <u>J. PINTO</u> DATE <u>2023-09-29</u>
DATE <u>2023-09-29</u> SENIOR DESIGNER
DRAWN <u>G. HARON</u> DATE <u>2023-09-29</u>
FILE NUMBER <u>2121-00865-09</u> PROJECT NUMBER <u>18102-0000</u> REG <u>1</u> DRAWING NUMBER <u>R1-1025-103CS</u> REV <u>-</u>