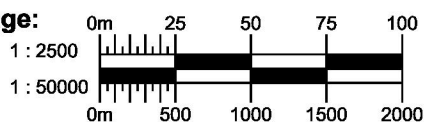
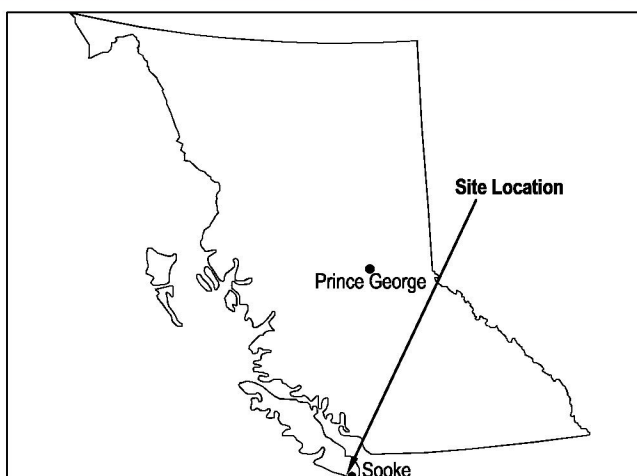
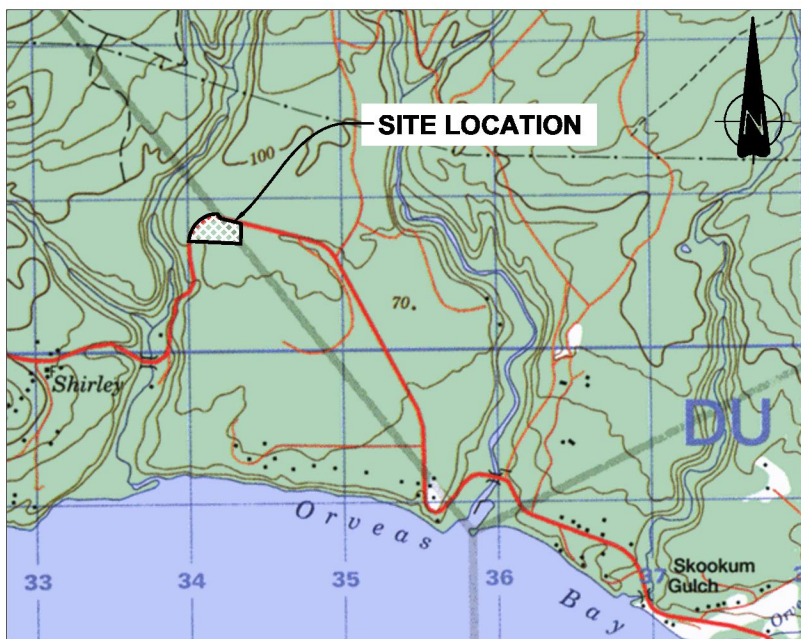


**Drone and Google Earth Image:**  
Scale 1:2500



**Location Plan: NTS Mapsheet 92B5 Edition 6 (2002)**  
Scale 1:50000.



Ministry of Transportation and Infrastructure  
Geotechnical and Materials Branch



**LOCATION PLAN**  
**SHIRLEY PIT #0010**  
SA01 - VANCOUVER ISLAND DISTRICT

DRAWN BY: S.Ruiz	PROJECTION: UTM Zone 10	SCALE: AS SHOWN
CHECKED BY: A.Deglow	DATUM: NAD83	DATE: 28 February 2023
FILE No. shirley_0010_locplan_2023-02-28.dwg	REG. 1	DRAWING No. FIGURE 1

This drawing was originally produced in colour.