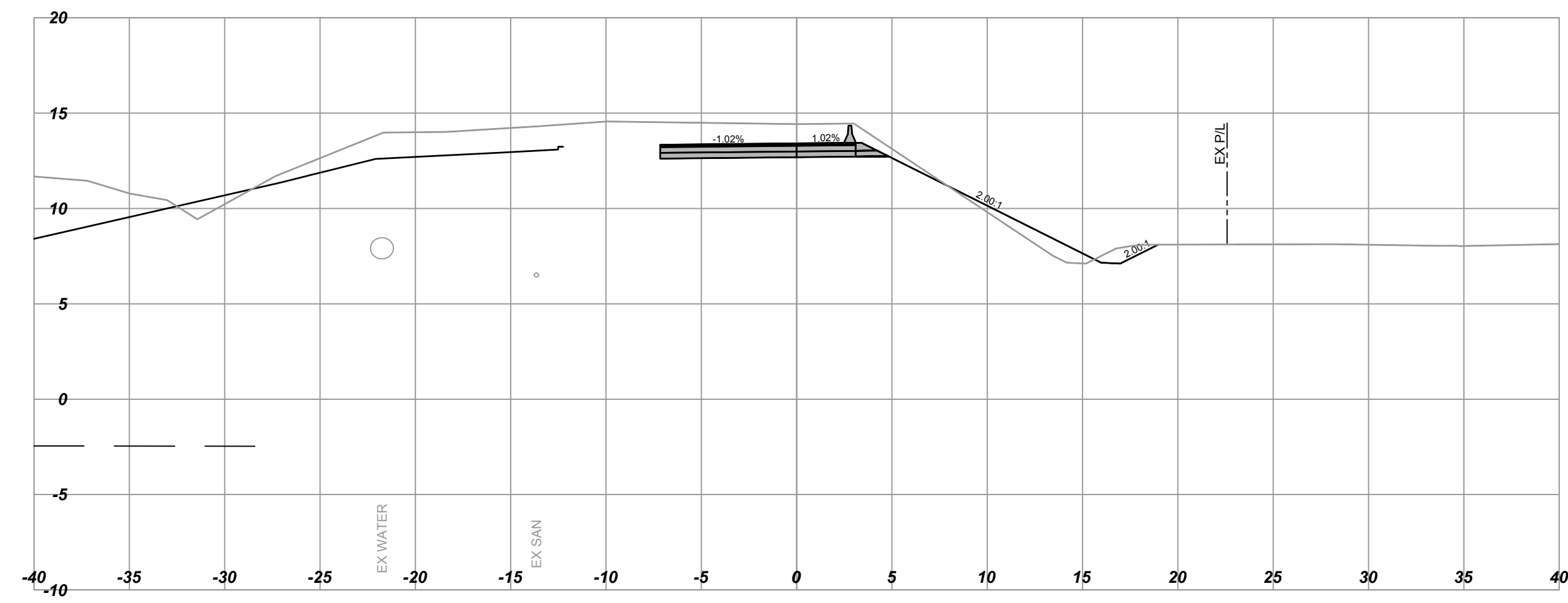
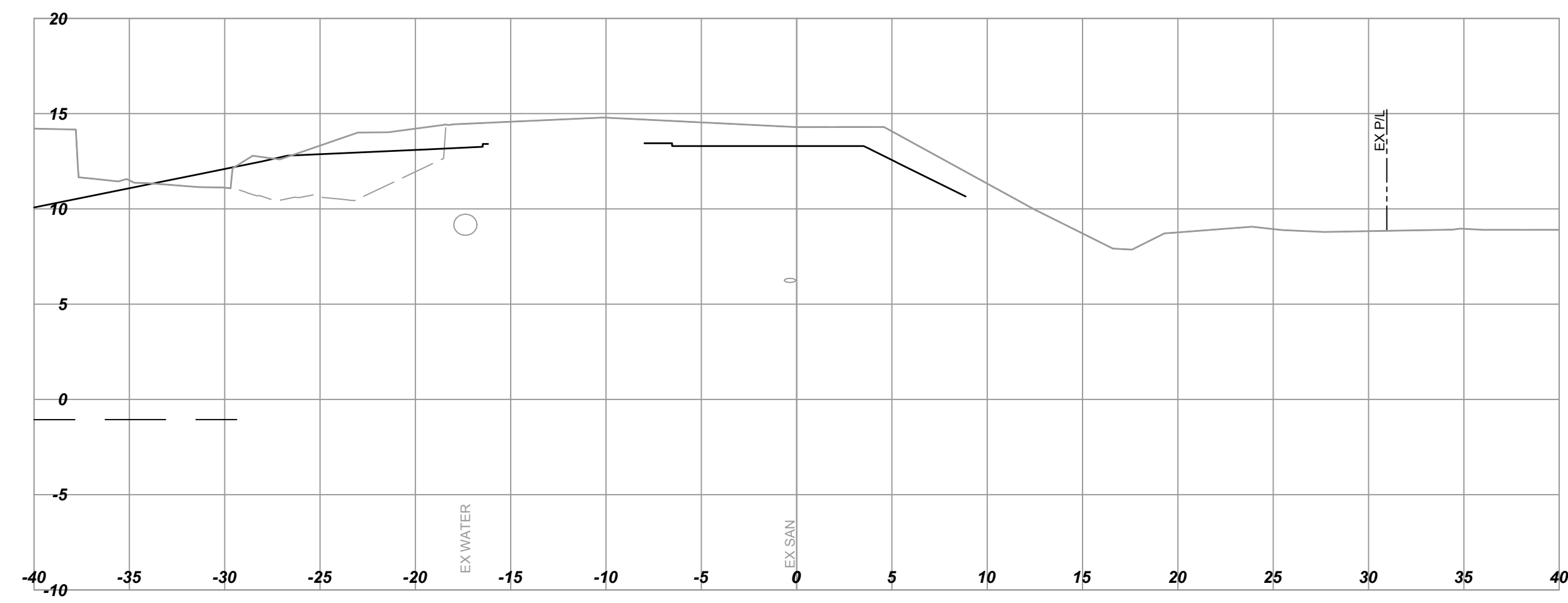


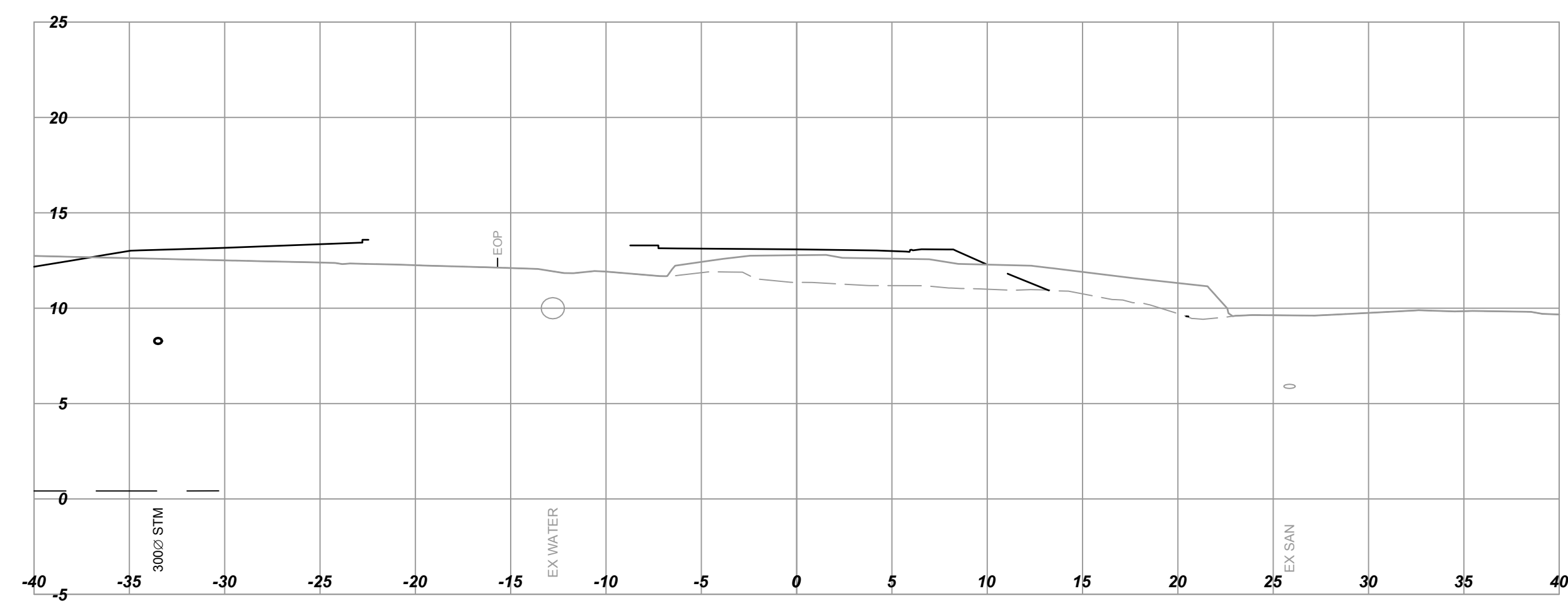
L700  
Horizontal Scale - 1:250  
Vertical Scale - 1:250  
Station: 700+40.000



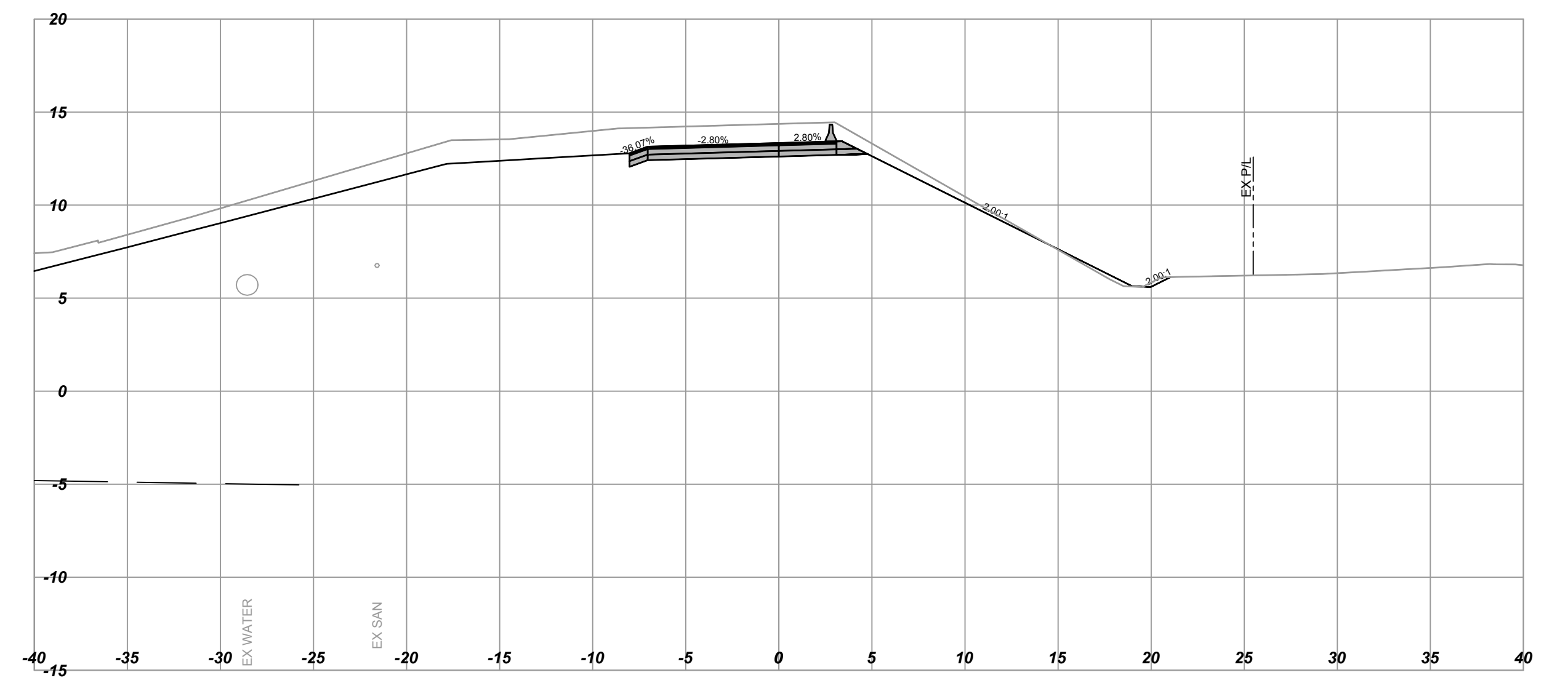
L700  
Horizontal Scale - 1:250  
Vertical Scale - 1:250  
Station: 700+30.000



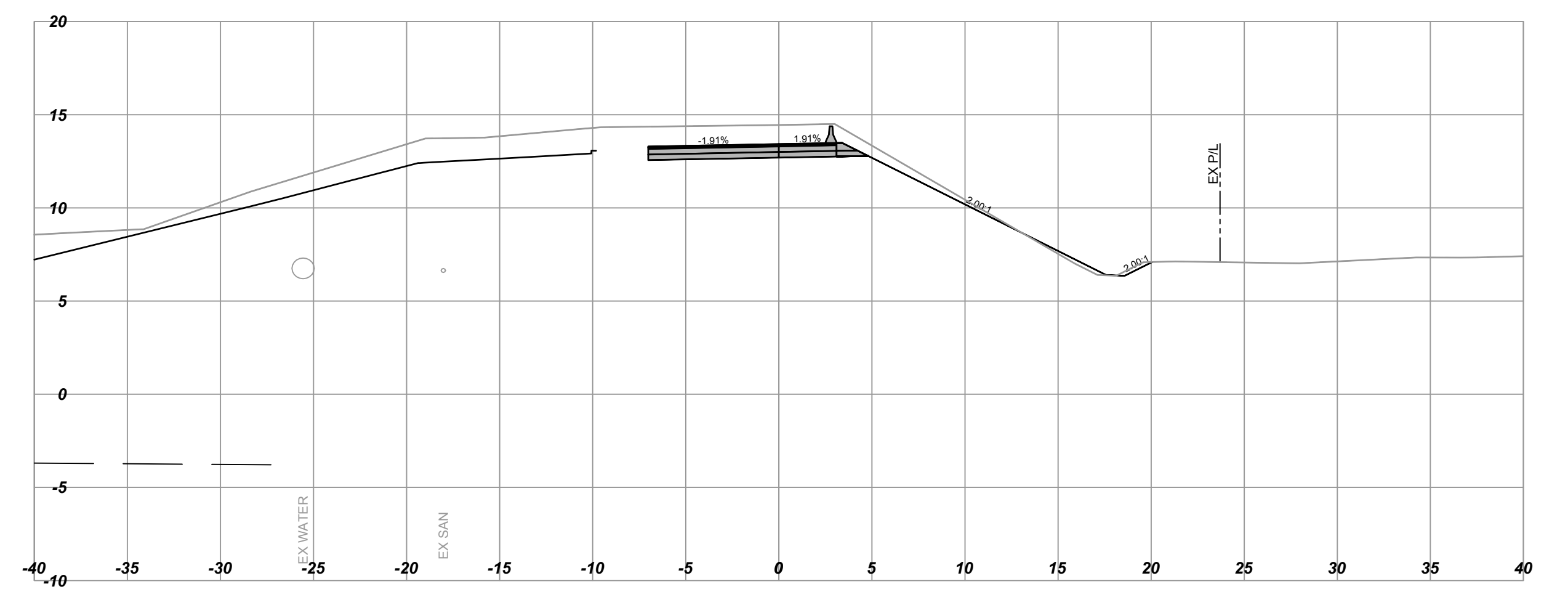
L700  
Horizontal Scale - 1:250  
Vertical Scale - 1:250  
Station: 700+20.000



L700  
Horizontal Scale - 1:250  
Vertical Scale - 1:250  
Station: 700+60.000



L700  
Horizontal Scale - 1:250  
Vertical Scale - 1:250  
Station: 700+50.000



SCALE 0 2 1:250 12m		CAD FILENAME 1961034802_Contract 2_L700_XSEC.dwg	
DATE 2016-09-12			
REV	DATE	REVISIONS	SIGNATURE

**BRITISH COLUMBIA**

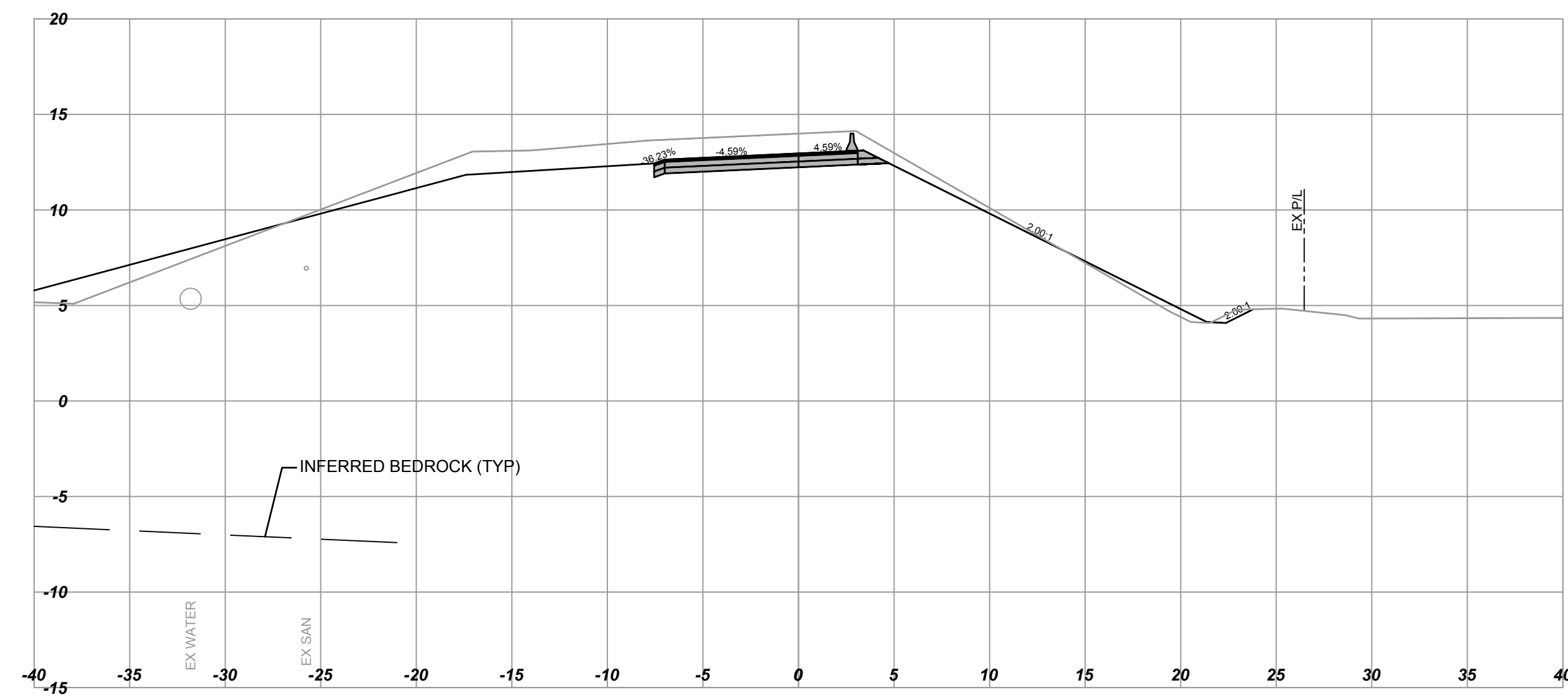
MINISTRY OF TRANSPORTATION AND INFRASTRUCTURE  
HIGHWAY ENGINEERING  
SOUTH COAST BRANCH

TIM BLACKBURN, P.Eng  
SENIOR DESIGNER

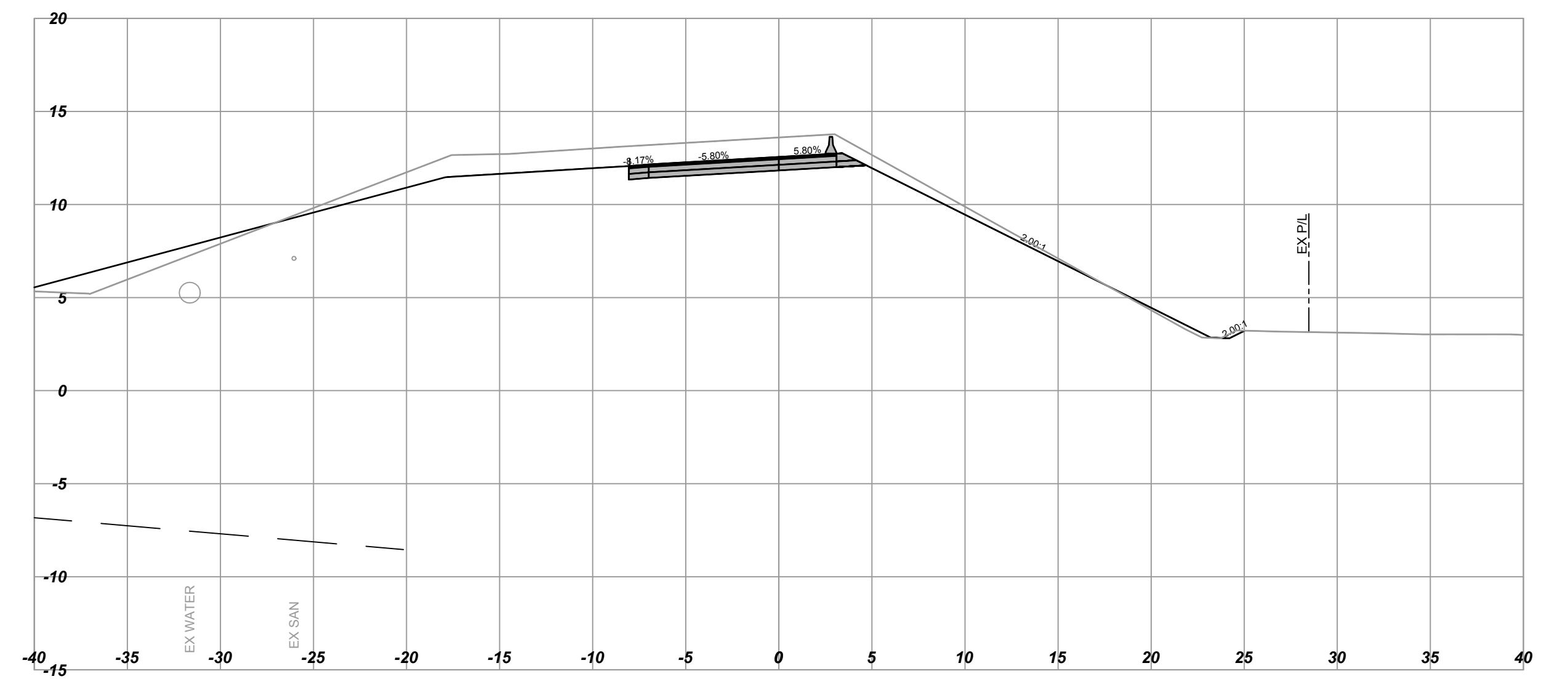
DESIGNED R. MOOTQOSAMY DATE 2017-02-08  
QUALITY CONTROL J. BORCH DATE 2017-02-15  
QUALITY ASSURANCE G. SMITH DATE 2017-02-17  
DRAWN B. THOMAS DATE 2017-02-13

<b>CROSS SECTIONS</b>			
HIGHWAY 1 - ADMIRALS / MCKENZIE INTERCHANGE			
L700 - EASTBOUND ON RAMP STA. 700+20 TO STA. 700+60			
FILE NUMBER	PROJECT NUMBER	REG	DRAWING NUMBER
1961.0348.02	16606-0002	R1	L700-XS-01

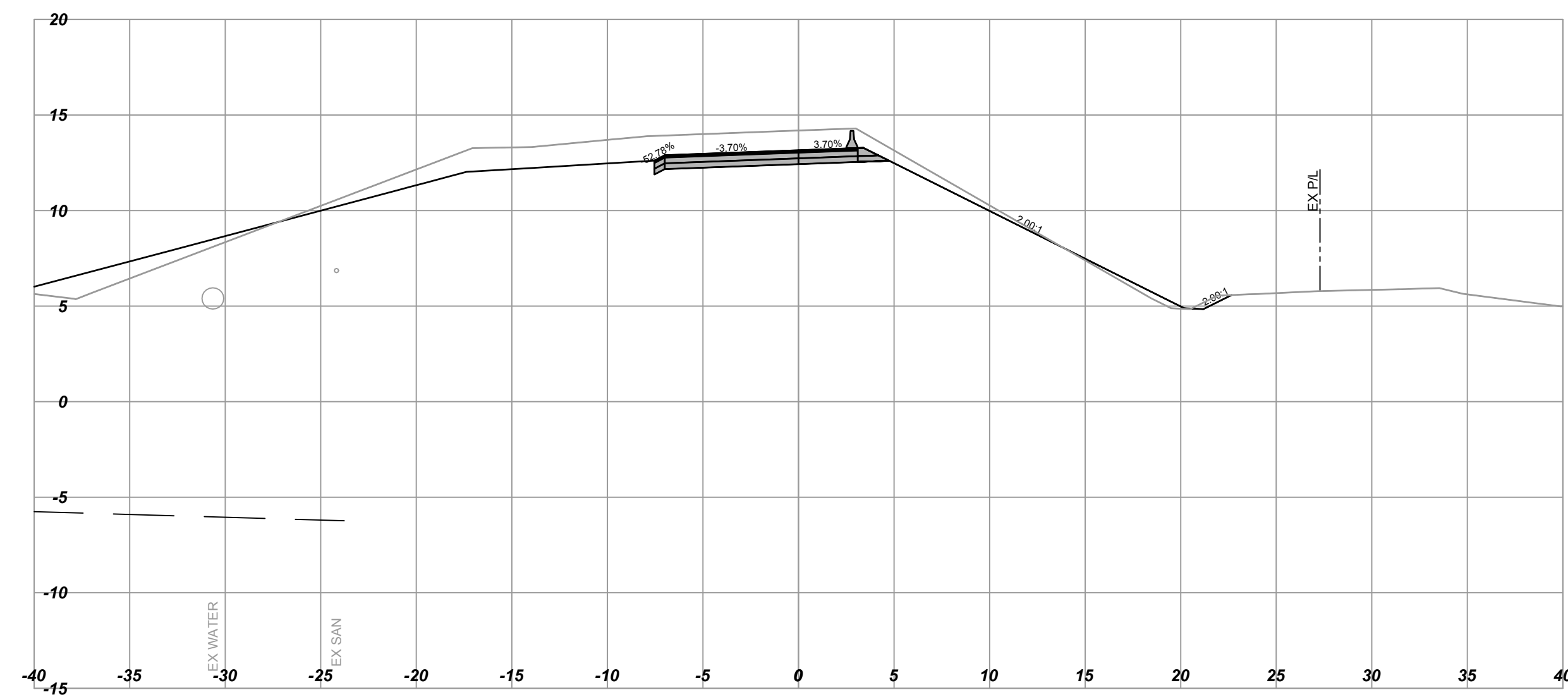
L700  
Horizontal Scale - 1:250  
Vertical Scale - 1:250  
Station: 700+80.000



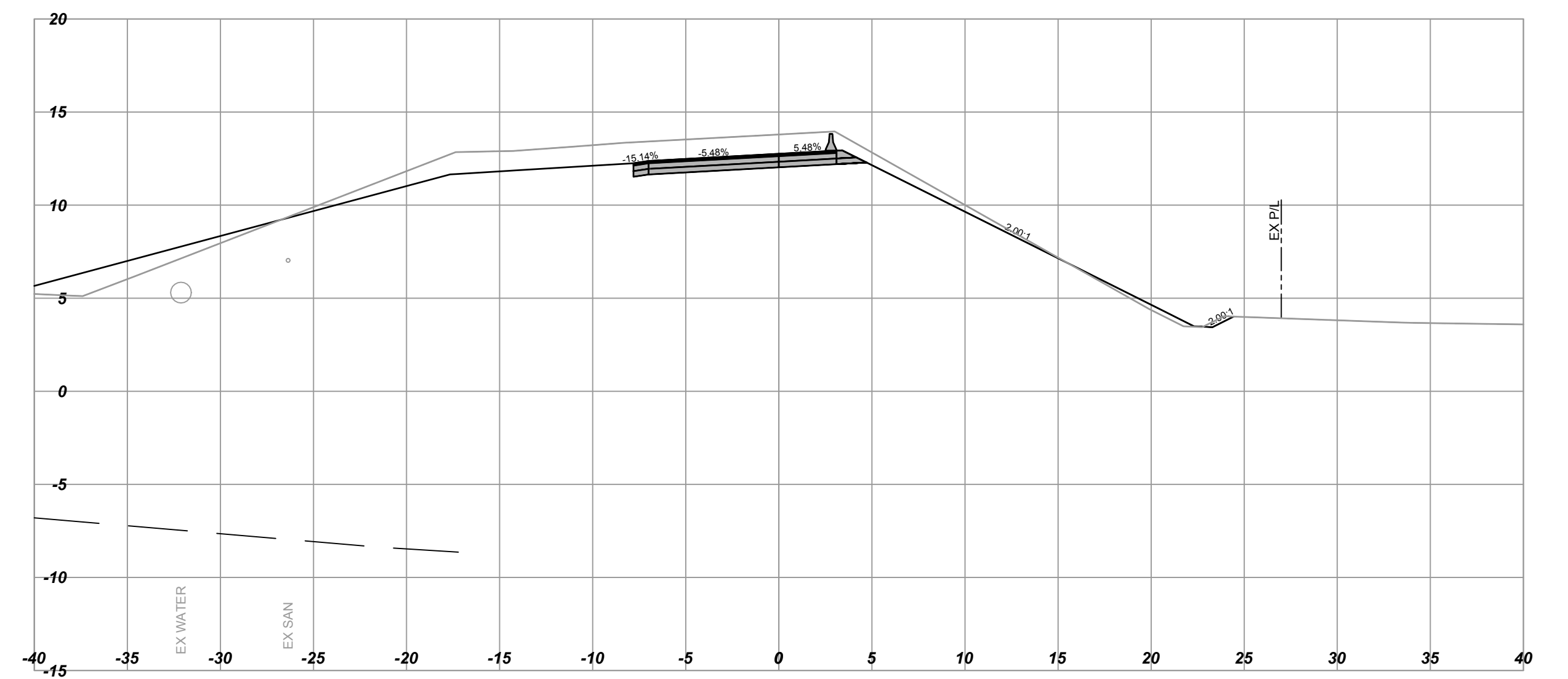
L700  
Horizontal Scale - 1:250  
Vertical Scale - 1:250  
Station: 701+00.000




L700  
Horizontal Scale - 1:250  
Vertical Scale - 1:250  
Station: 700+70.000



L700  
Horizontal Scale - 1:250  
Vertical Scale - 1:250  
Station: 700+90.000



SCALE 0 2 1:250 12m		CAD FILENAME 1961034802_Contract 2_L700_XSEC.dwg	
		DATE 2016-09-12	
REV	DATE	REVISIONS	SIGNATURE

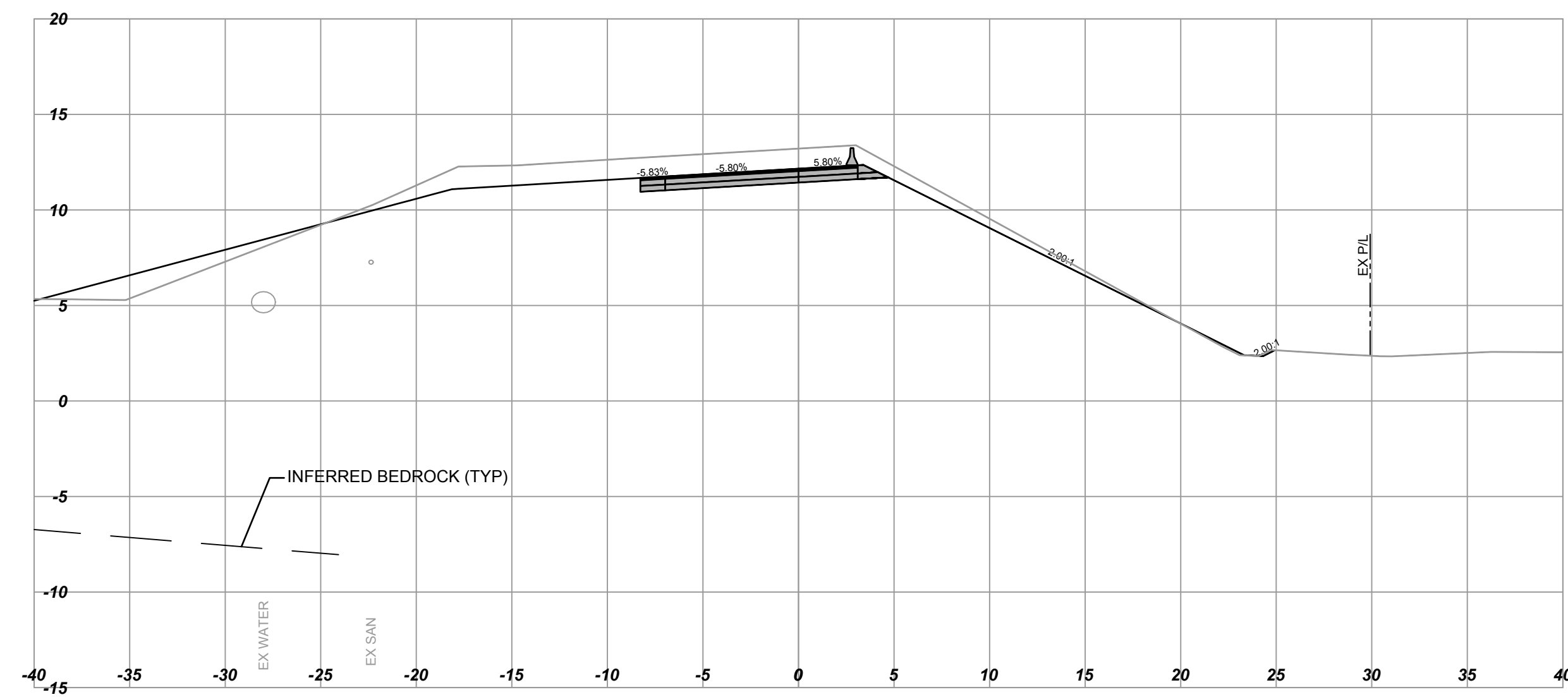

**BRITISH COLUMBIA**  
 MINISTRY OF TRANSPORTATION AND INFRASTRUCTURE  
 HIGHWAY ENGINEERING  
 SOUTH COAST BRANCH

DESIGNED R. MOOTOGSAMY DATE 2017-02-08  
 QUALITY CONTROL J. BORCH DATE 2017-02-15  
 QUALITY ASSURANCE G. SMITH DATE 2017-02-17  
 DRAWN B. THOMAS DATE 2017-02-13

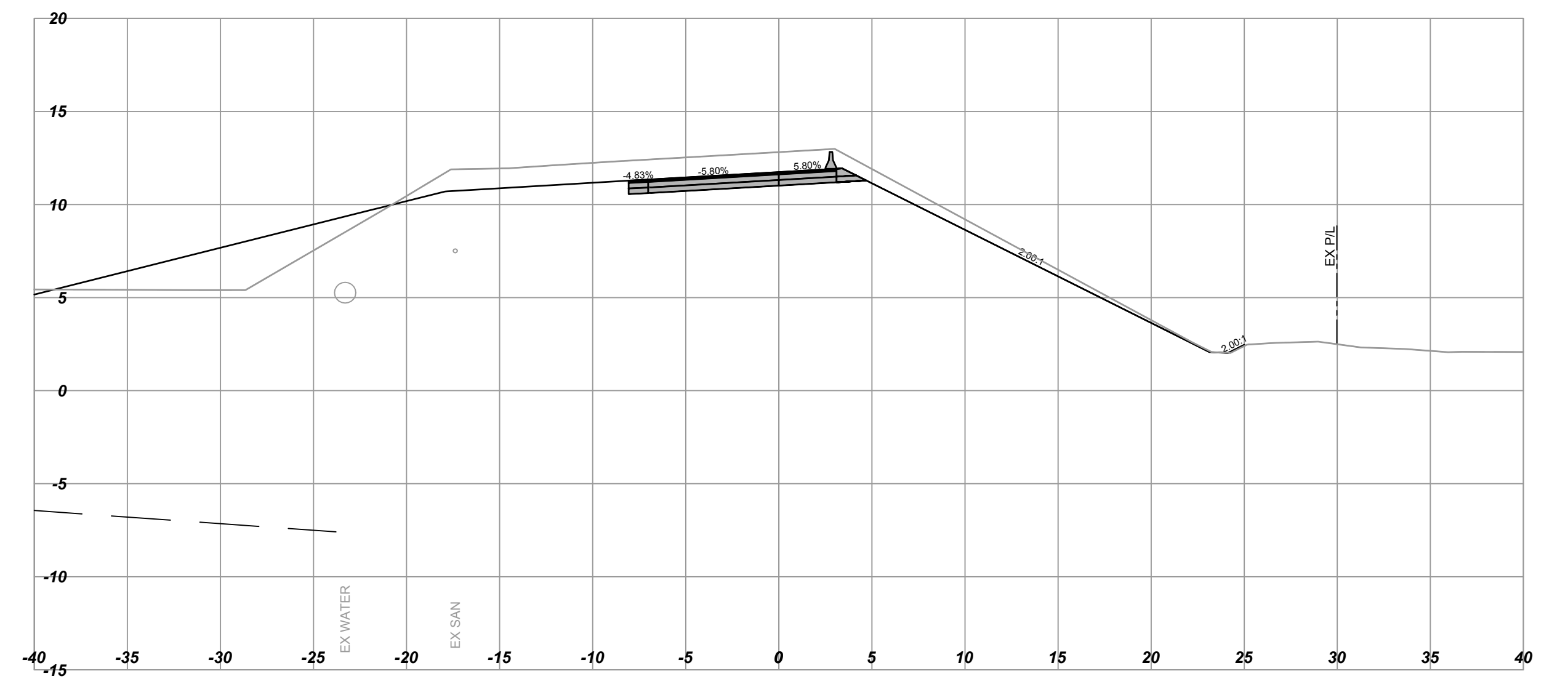
TIM BLACKBURN, P.Eng  
 SENIOR DESIGNER  
 DATE 2017-02-20

<b>CROSS SECTIONS</b>			
HIGHWAY 1 - ADMIRALS / MCKENZIE INTERCHANGE			
L700 - EASTBOUND ON RAMP			
STA. 700+70 TO STA. 701+00			
FILE NUMBER	PROJECT NUMBER	REG	DRAWING NUMBER
1961.0348.02	16606-0002	R1	L700-XS-02

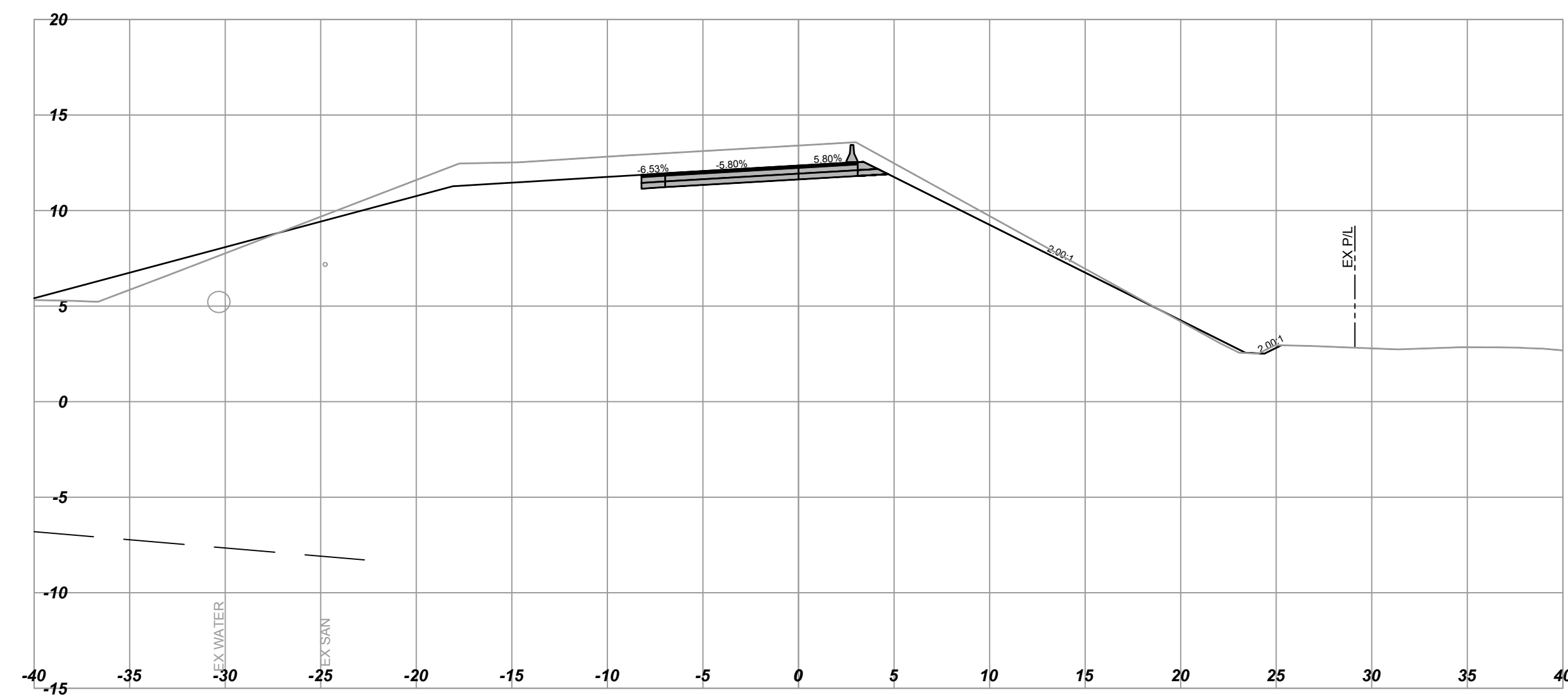
L700  
Horizontal Scale - 1:250  
Vertical Scale - 1:250  
Station: 701+20.000



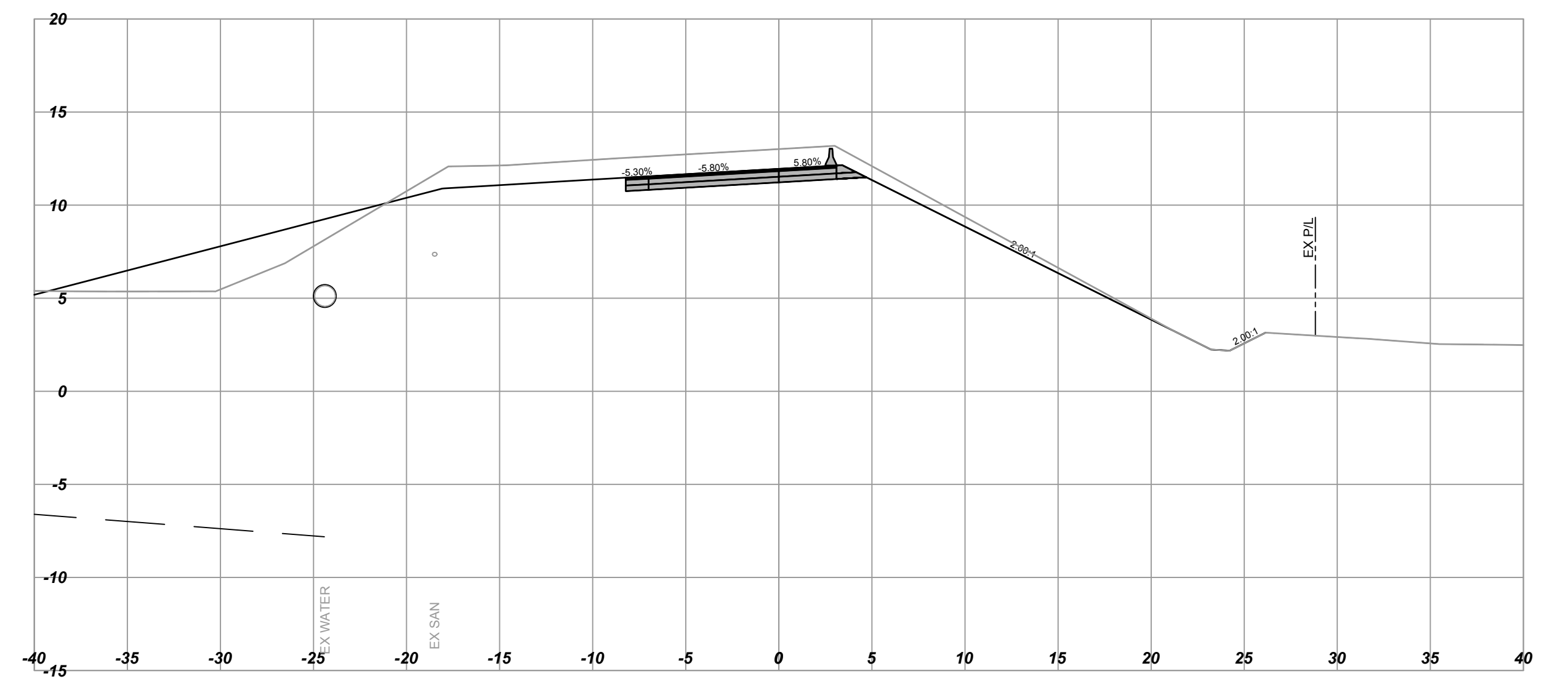
L700  
Horizontal Scale - 1:250  
Vertical Scale - 1:250  
Station: 701+40.000



L700  
Horizontal Scale - 1:250  
Vertical Scale - 1:250  
Station: 701+10.000



L700  
Horizontal Scale - 1:250  
Vertical Scale - 1:250  
Station: 701+30.000



SCALE 0 2 1:250 12m		CAD FILENAME 1961034802_Contract 2_L700_XSEC.dwg	
		DATE 2016-09-12	
REV	DATE	REVISIONS	SIGNATURE

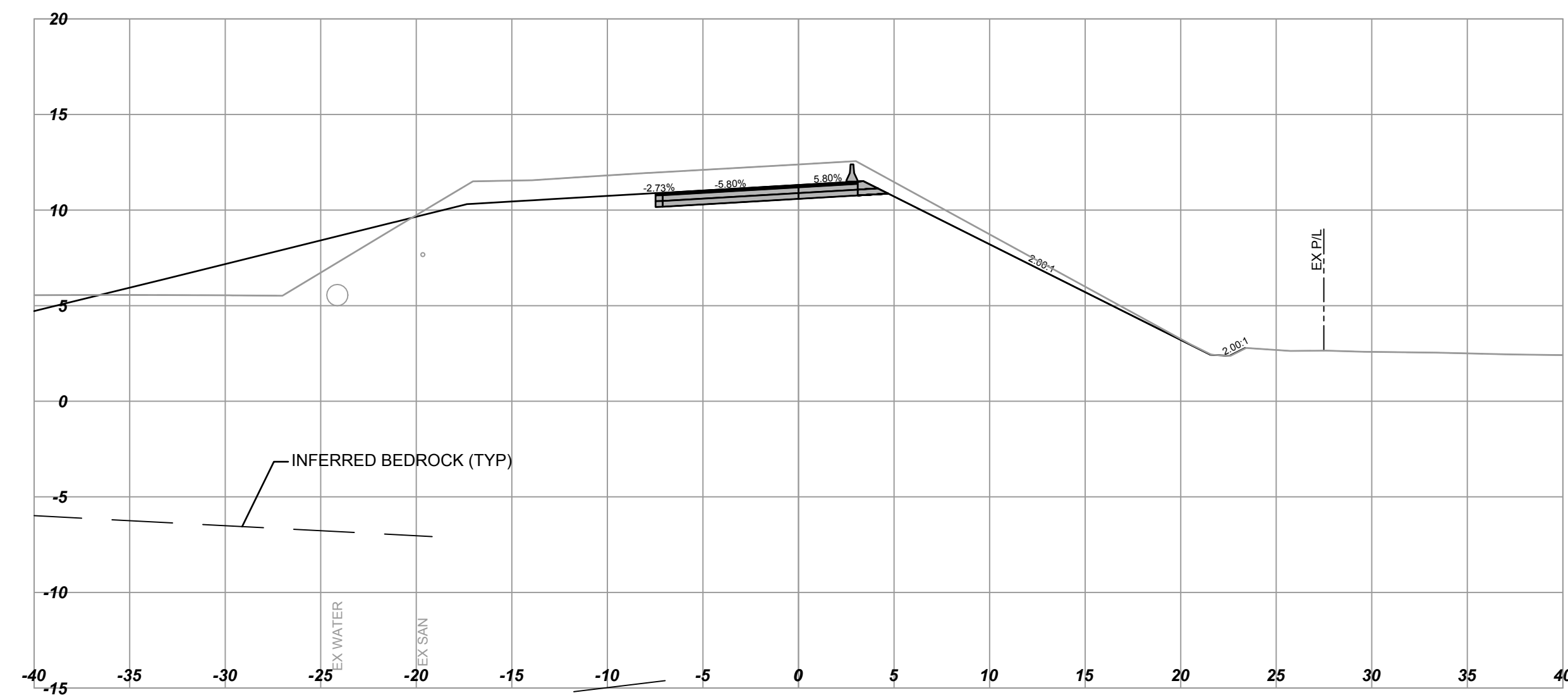
**BRITISH COLUMBIA**  
MINISTRY OF TRANSPORTATION AND INFRASTRUCTURE  
HIGHWAY ENGINEERING  
SOUTH COAST BRANCH

DESIGNED R. MOOTGOOSAMY DATE 2017-02-08  
 QUALITY CONTROL J. BORCH DATE 2017-02-15  
 QUALITY ASSURANCE G. SMITH DATE 2017-02-17  
 DRAWN B. THOMAS DATE 2017-02-13

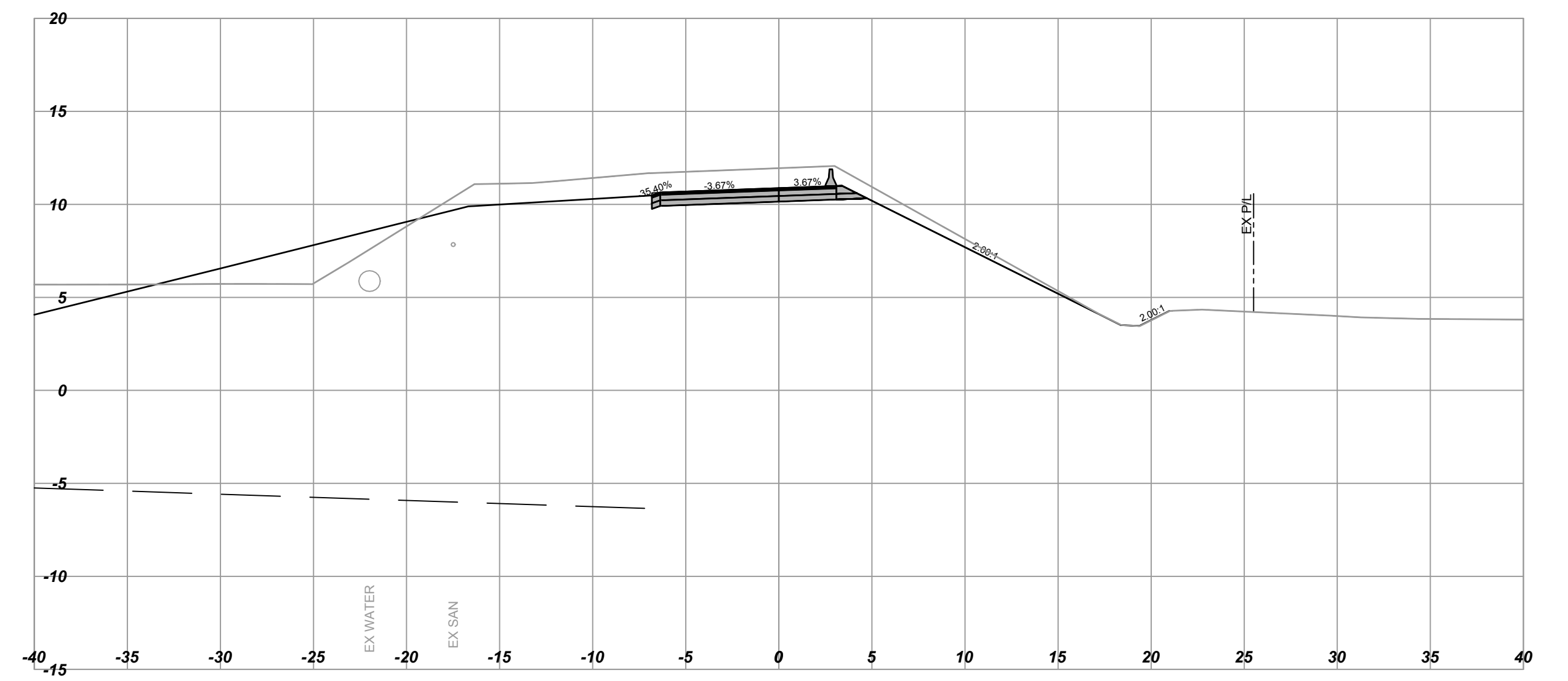
TIM BLACKBURN, P.Eng  
SENIOR DESIGNER  
DATE 2017-02-20

<b>CROSS SECTIONS</b>			
HIGHWAY 1 - ADMIRALS / MCKENZIE INTERCHANGE			
L700 - EASTBOUND ON RAMP STA. 701+10 TO STA. 701+40			
FILE NUMBER	PROJECT NUMBER	REG	DRAWING NUMBER
1961.0348.02	16606-0002	R1	L700-XS-03
REV			

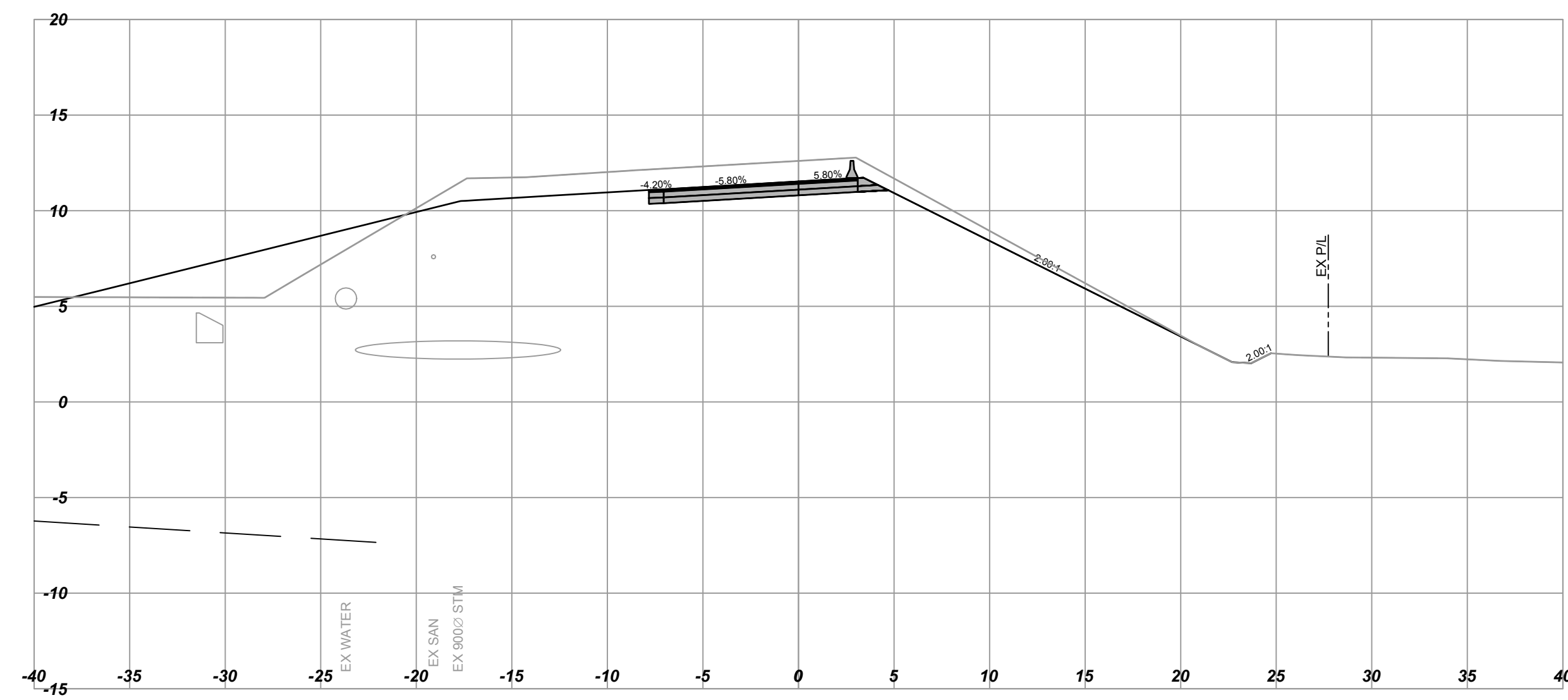
L700  
Horizontal Scale - 1:250  
Vertical Scale - 1:250  
Station: 701+60.000



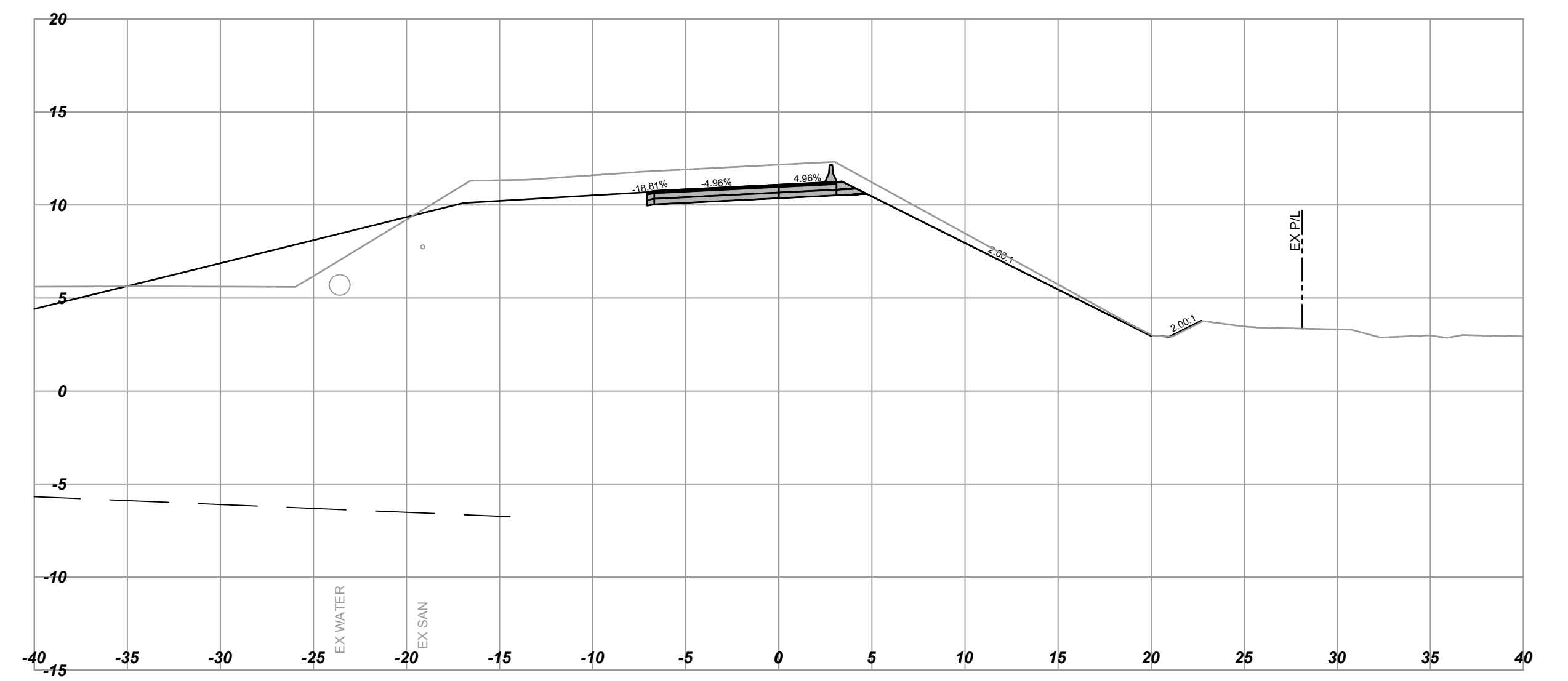
L700  
Horizontal Scale - 1:250  
Vertical Scale - 1:250  
Station: 701+80.000



L700  
Horizontal Scale - 1:250  
Vertical Scale - 1:250  
Station: 701+50.000



L700  
Horizontal Scale - 1:250  
Vertical Scale - 1:250  
Station: 701+70.000



**URBAN**  
systems

SCALE 0 2 1:250 12m		CAD FILENAME 1961034802_Contract 2_L700_XSEC.dwg	
		DATE 2016-09-12	
REV	DATE	REVISIONS	SIGNATURE

**BRITISH COLUMBIA**

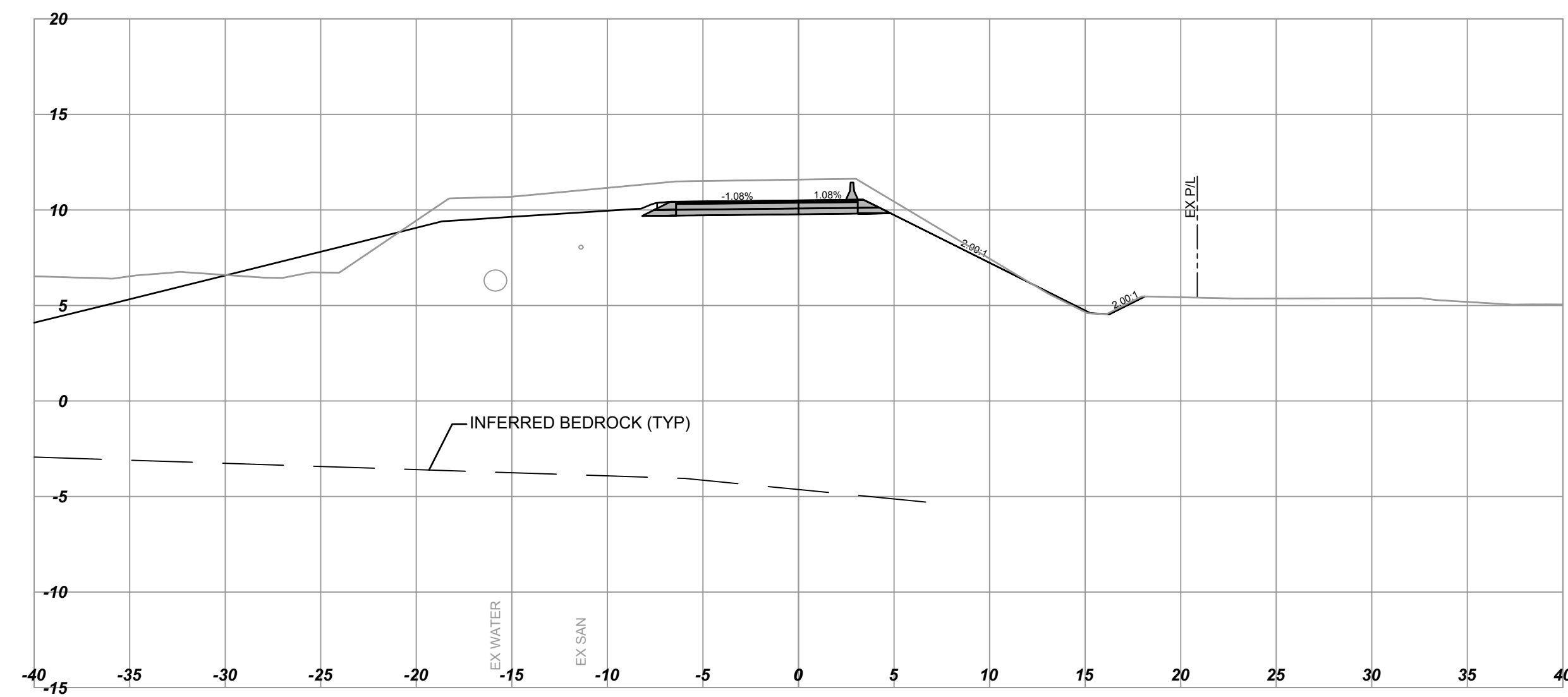
MINISTRY OF TRANSPORTATION AND INFRASTRUCTURE  
HIGHWAY ENGINEERING  
SOUTH COAST BRANCH

TIM BLACKBURN, P.Eng  
SENIOR DESIGNER  
DATE 2017-02-20

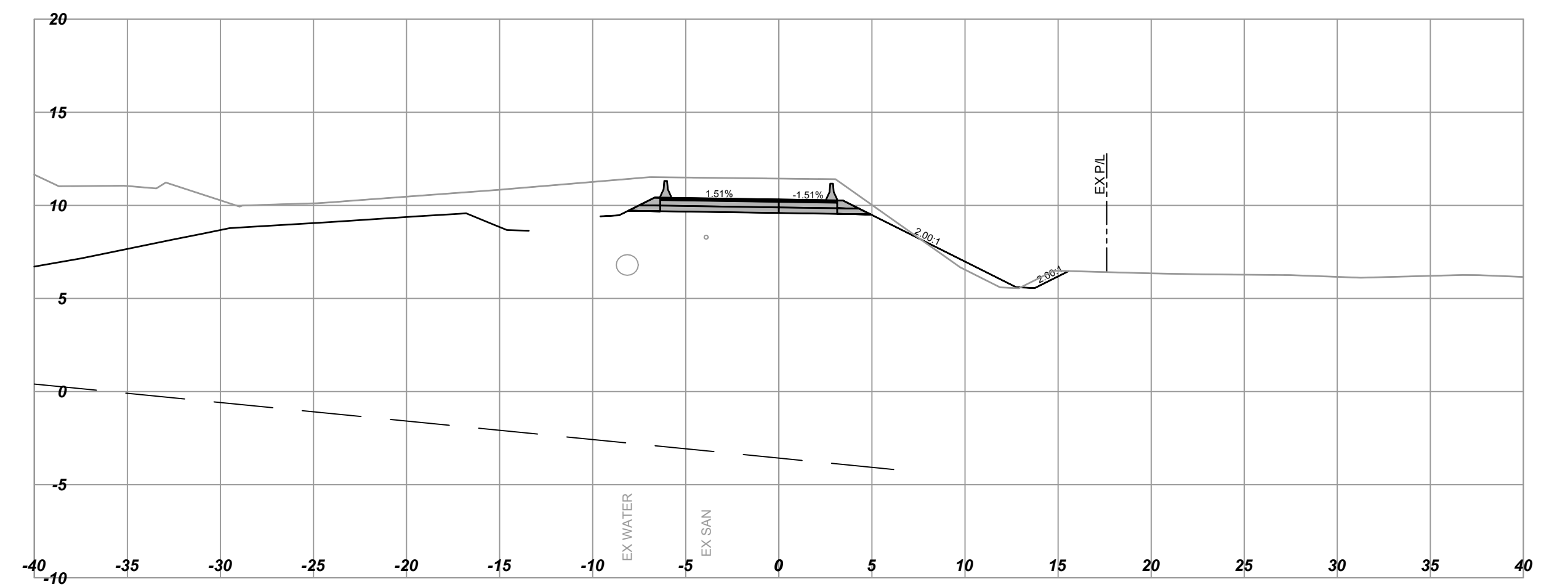
DESIGNED R. MOOTGOOSAMY DATE 2017-02-08  
QUALITY CONTROL J. BORCH DATE 2017-02-15  
QUALITY ASSURANCE G. SMITH DATE 2017-02-17  
DRAWN B. THOMAS DATE 2017-02-13

<b>CROSS SECTIONS</b>			
HIGHWAY 1 - ADMIRALS / MCKENZIE INTERCHANGE			
L700 - EASTBOUND ON RAMP STA. 701+50 TO STA. 701+80			
FILE NUMBER	PROJECT NUMBER	REG	DRAWING NUMBER
1961.0348.02	16606-0002	R1	L700-XS-04
REV			

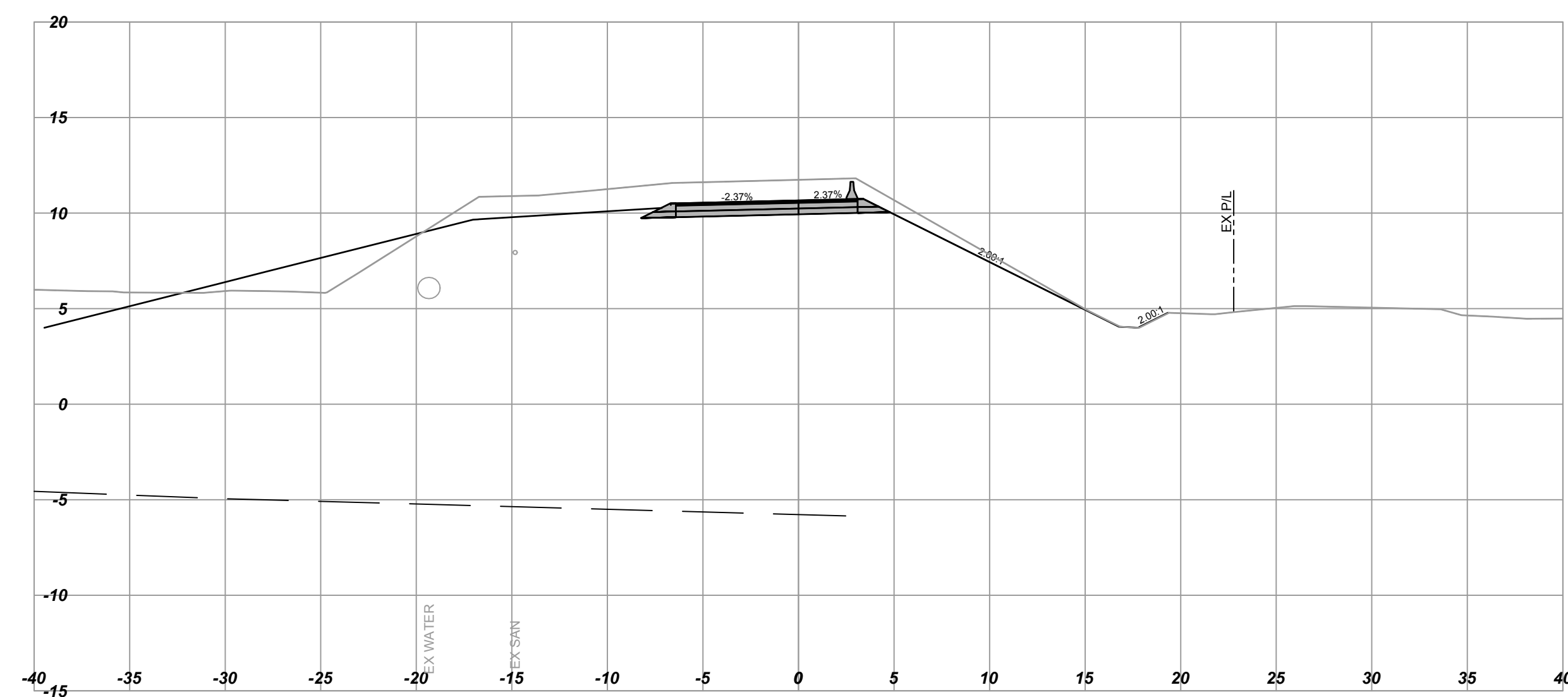
L700  
Horizontal Scale - 1:250  
Vertical Scale - 1:250  
Station: 702+00.000



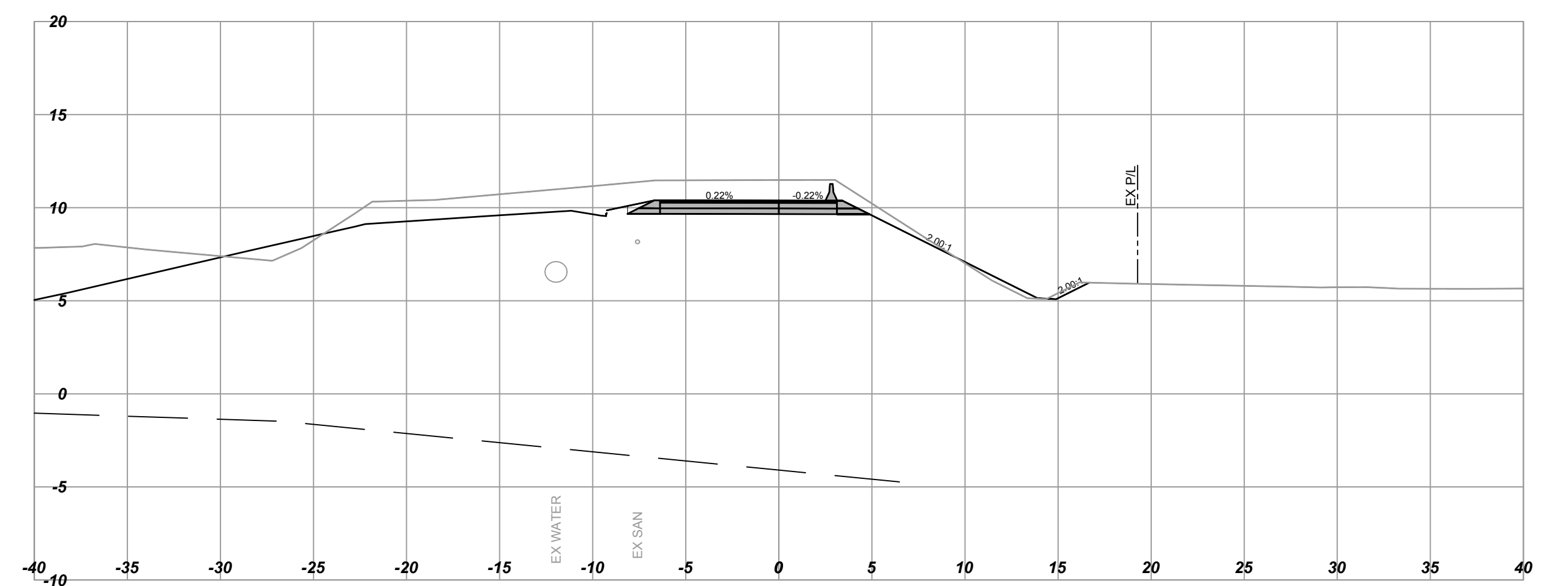
L700  
Horizontal Scale - 1:250  
Vertical Scale - 1:250  
Station: 702+20.000



L700  
Horizontal Scale - 1:250  
Vertical Scale - 1:250  
Station: 701+90.000



L700  
Horizontal Scale - 1:250  
Vertical Scale - 1:250  
Station: 702+10.000



**URBAN**  
systems

SCALE 0 2 1:250 12m		CAD FILENAME 1961034802_Contract 2_L700_XSEC.dwg	
DATE 2016-09-12		DATE	
REV	DATE	REVISIONS	SIGNATURE

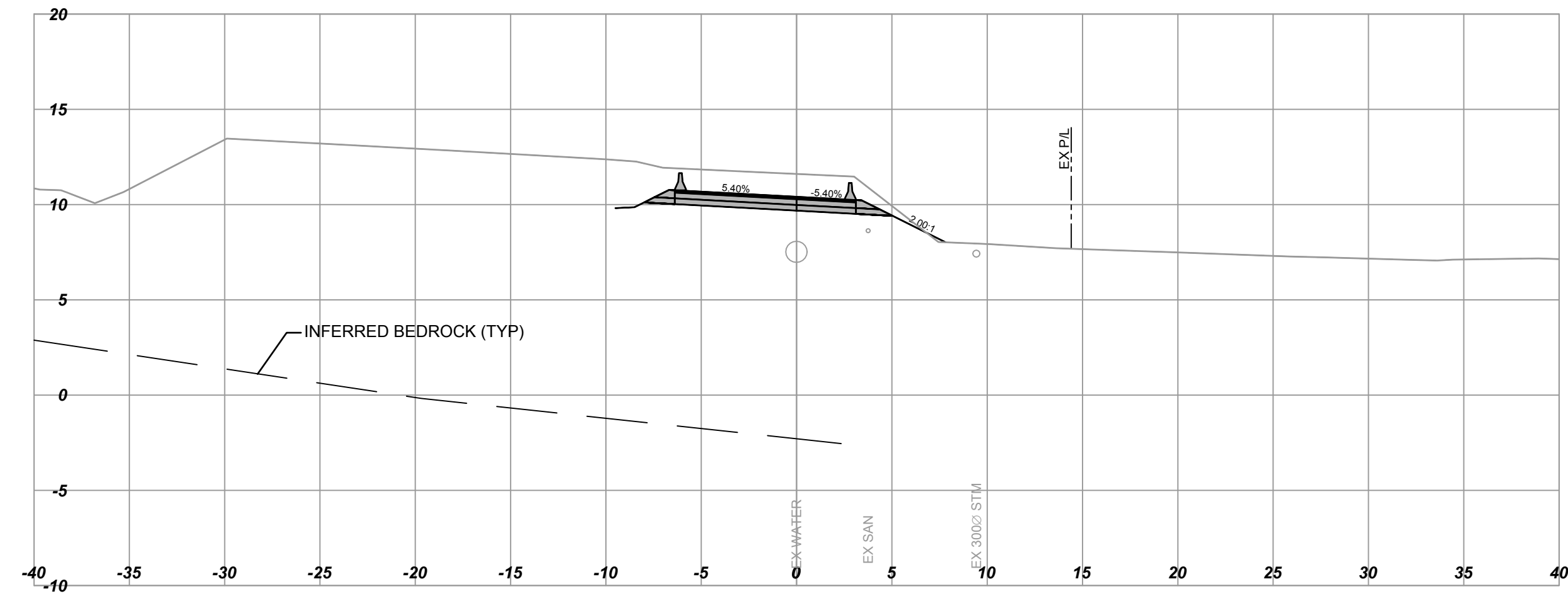
**BRITISH COLUMBIA**  
MINISTRY OF TRANSPORTATION AND INFRASTRUCTURE  
HIGHWAY ENGINEERING  
SOUTH COAST BRANCH

TIM BLACKBURN, P.Eng  
SENIOR DESIGNER  
DATE 2017-02-20

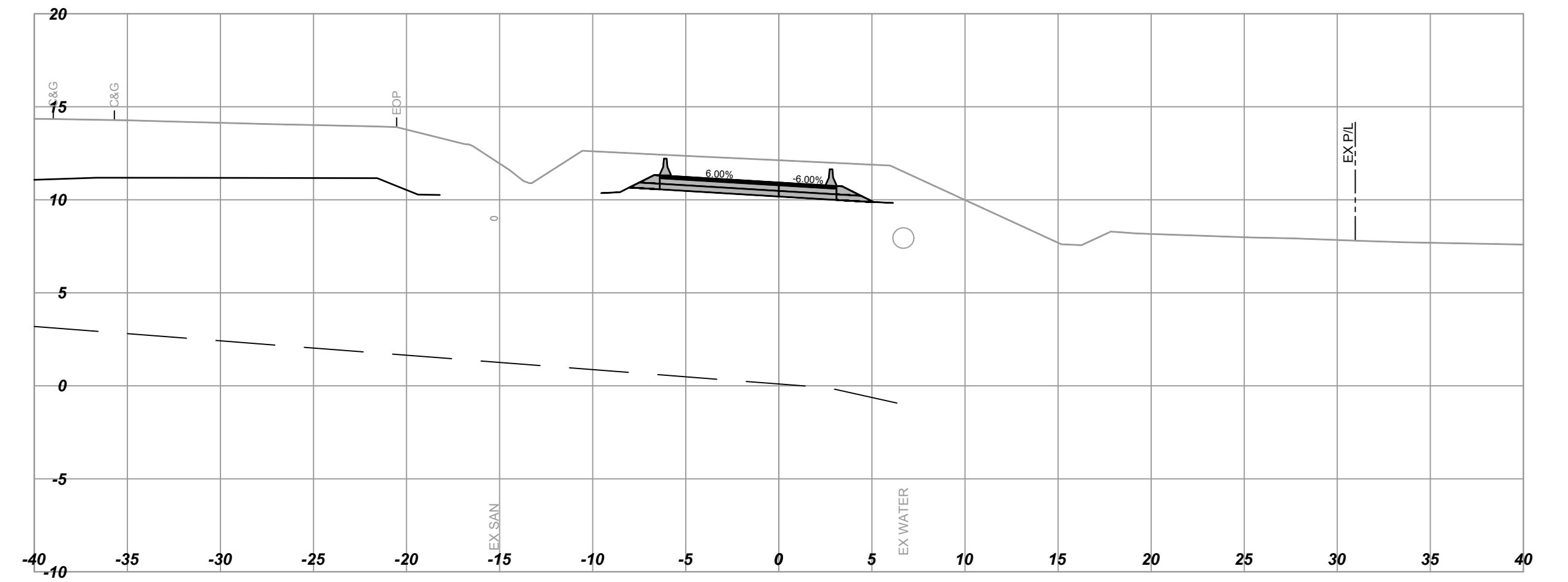
DESIGNED R. MOOTGOOSAMY DATE 2017-02-08  
QUALITY CONTROL J. BORCH DATE 2017-02-15  
QUALITY ASSURANCE G. SMITH DATE 2017-02-17  
DRAWN B. THOMAS DATE 2017-02-13

<b>CROSS SECTIONS</b>			
HIGHWAY 1 - ADMIRALS / MCKENZIE INTERCHANGE			
L700 - EASTBOUND ON RAMP STA. 701+90 TO STA. 702+20			
FILE NUMBER	PROJECT NUMBER	REG	DRAWING NUMBER
1961.0348.02	16606-0002	R1	L700-XS-05

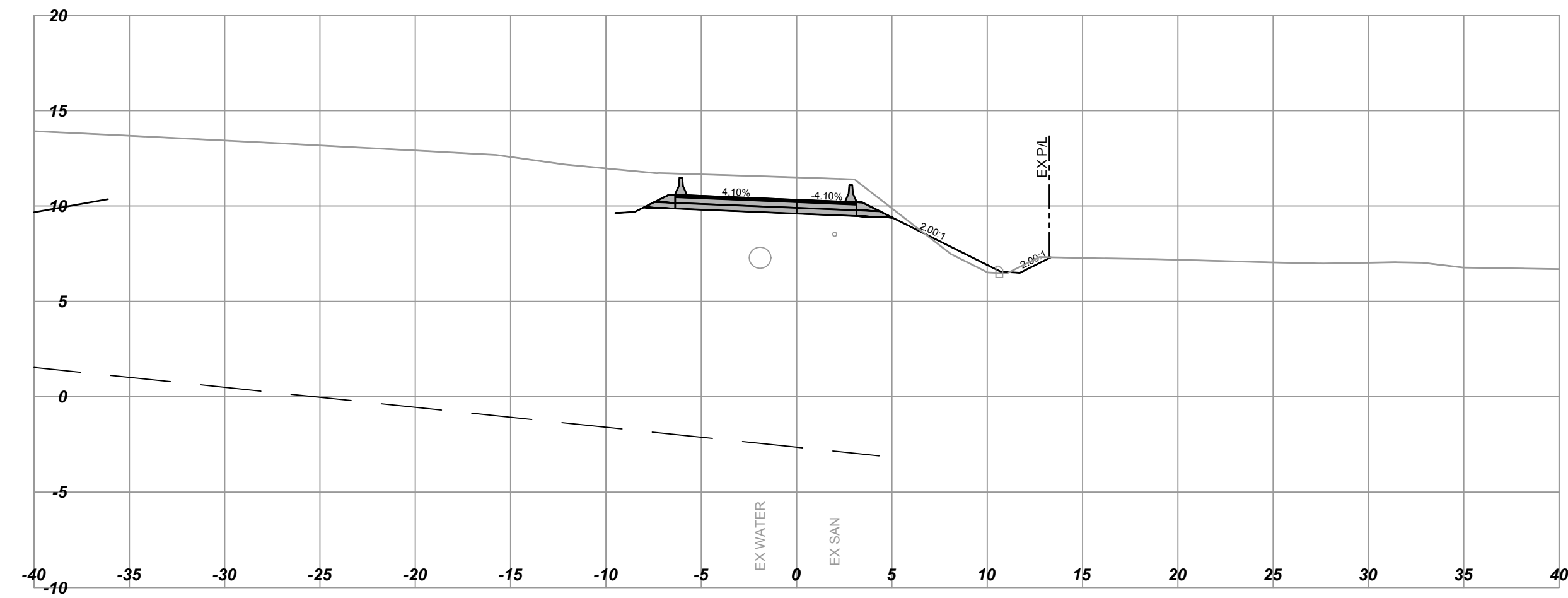
L700  
Horizontal Scale - 1:250  
Vertical Scale - 1:250  
Station: 702+50.000



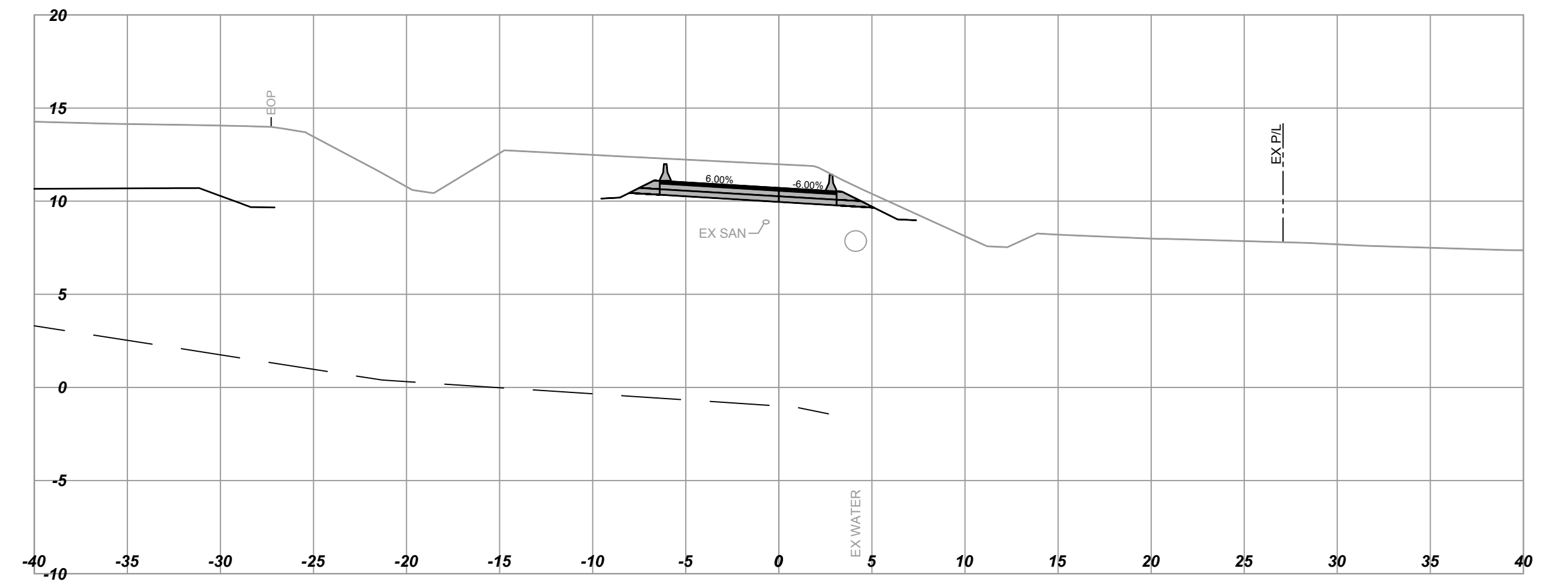
L700  
Horizontal Scale - 1:250  
Vertical Scale - 1:250  
Station: 702+80.000



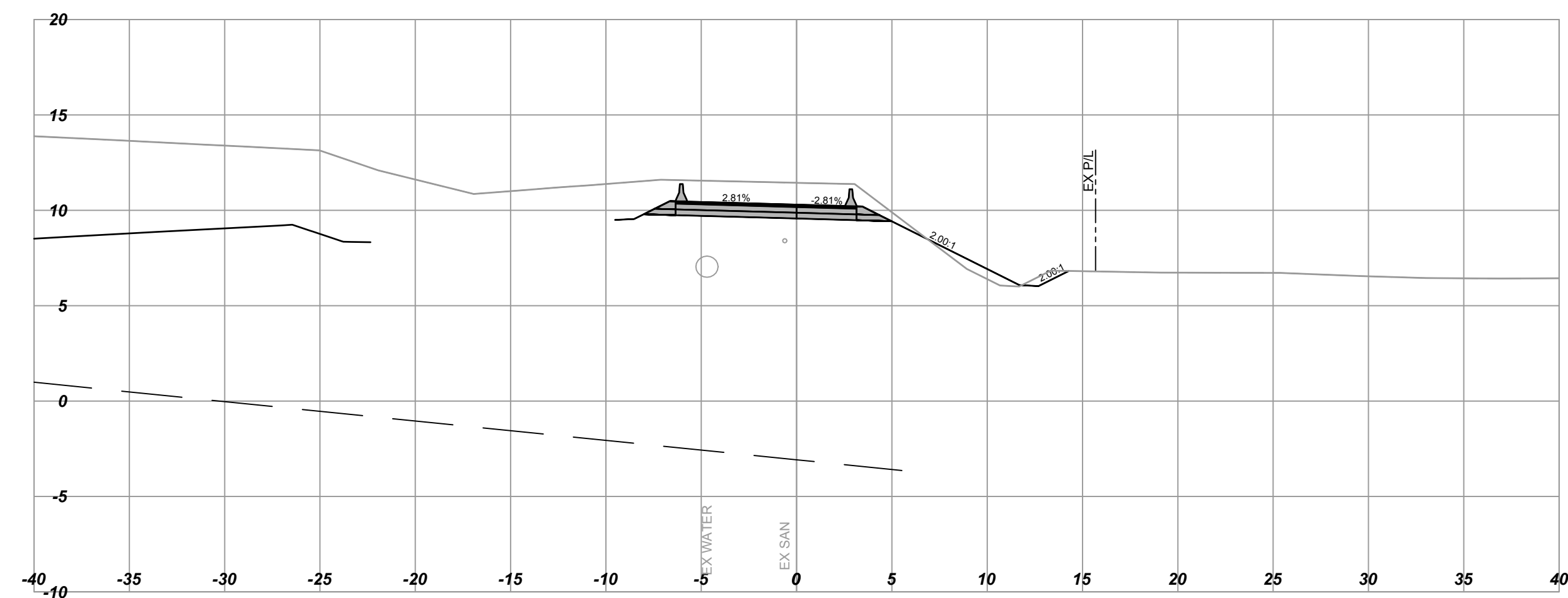
L700  
Horizontal Scale - 1:250  
Vertical Scale - 1:250  
Station: 702+40.000



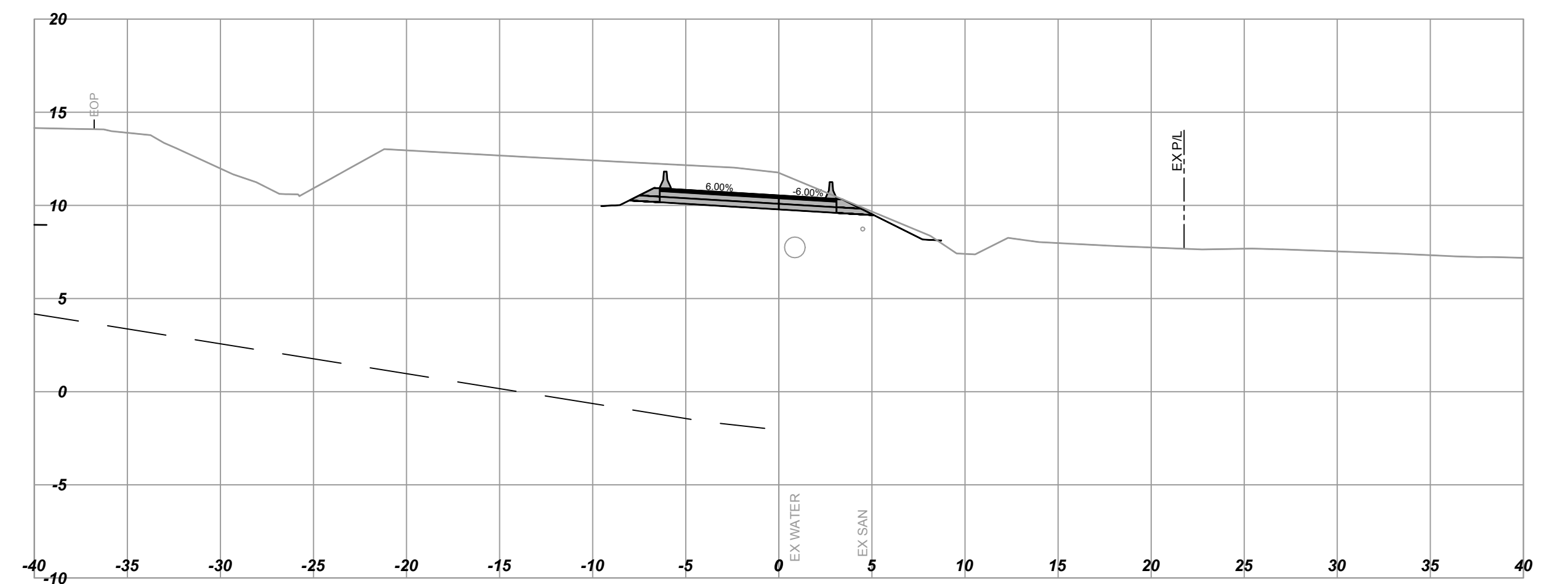
L700  
Horizontal Scale - 1:250  
Vertical Scale - 1:250  
Station: 702+70.000



L700  
Horizontal Scale - 1:250  
Vertical Scale - 1:250  
Station: 702+30.000



L700  
Horizontal Scale - 1:250  
Vertical Scale - 1:250  
Station: 702+60.000



**URBAN**  
systems

SCALE 0 2 1:250 12m		CAD FILENAME 1961034802_Contract 2_L700_XSEC.dwg	
		DATE 2016-09-12	
REV	DATE	REVISIONS	SIGNATURE

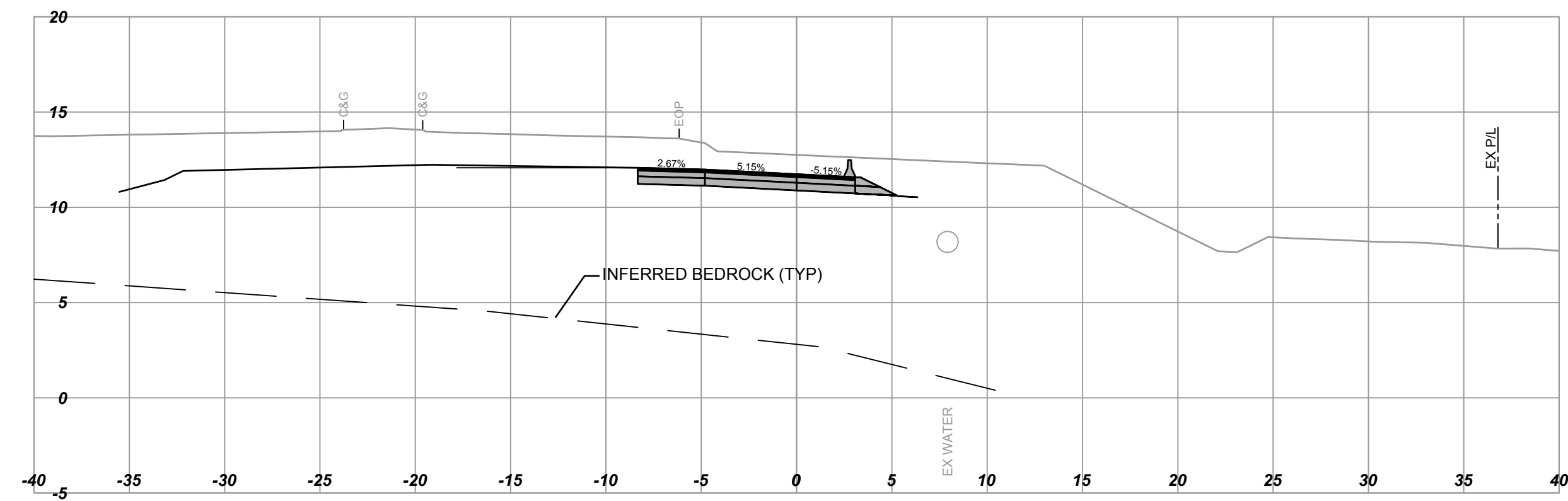
**BRITISH COLUMBIA**  
MINISTRY OF TRANSPORTATION AND INFRASTRUCTURE  
HIGHWAY ENGINEERING  
SOUTH COAST BRANCH

DESIGNED R. MOOTGOOSAMY DATE 2017-02-08  
 QUALITY CONTROL J. BORCH DATE 2017-02-15  
 QUALITY ASSURANCE G. SMITH DATE 2017-02-17  
 DRAWN B. THOMAS DATE 2017-02-13

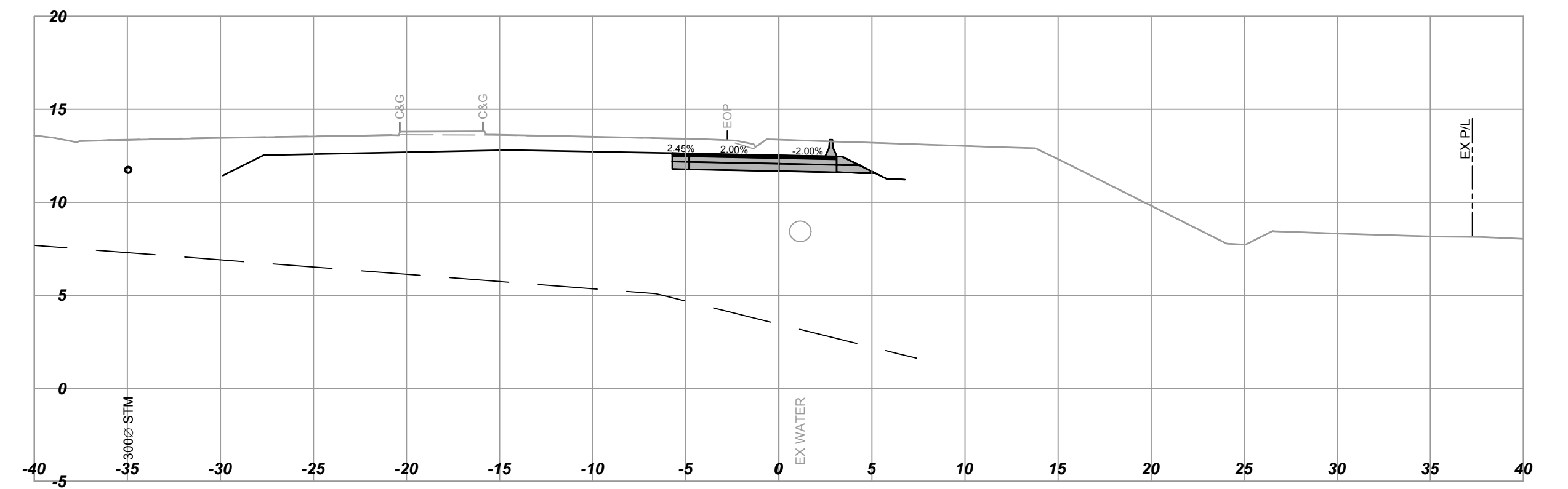
TIM BLACKBURN, P.Eng  
SENIOR DESIGNER  
DATE 2017-02-20

<b>CROSS SECTIONS</b>			
HIGHWAY 1 - ADMIRALS / MCKENZIE INTERCHANGE			
L700 - EASTBOUND ON RAMP			
STA. 702+30 TO STA. 702+80			
FILE NUMBER	PROJECT NUMBER	REG	DRAWING NUMBER
1961.0348.02	16606-0002	R1	L700-XS-06

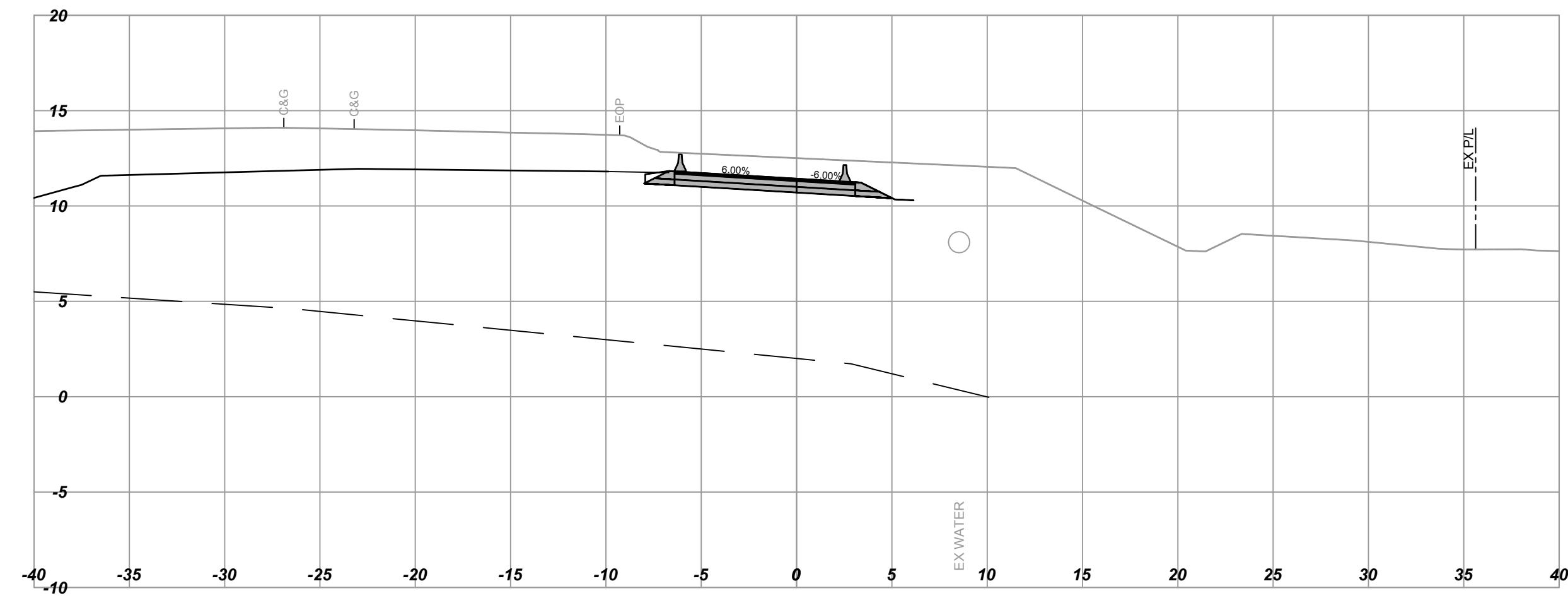
L700  
Horizontal Scale - 1:250  
Vertical Scale - 1:250  
Station: 703+10.000



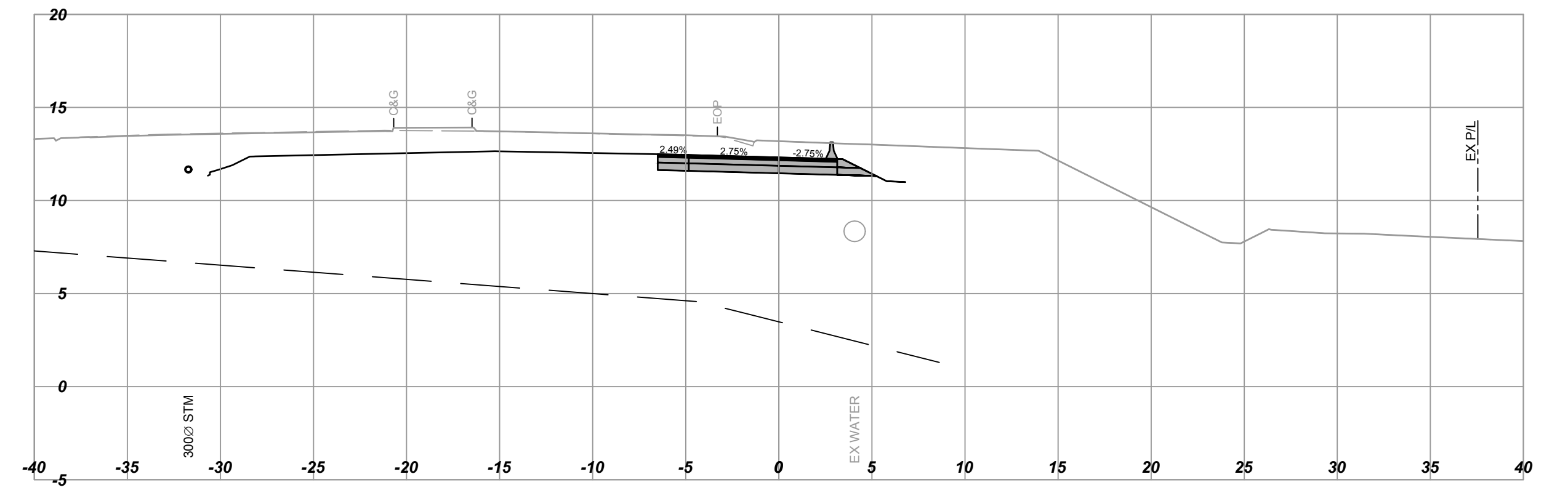
L700  
Horizontal Scale - 1:250  
Vertical Scale - 1:250  
Station: 703+40.000



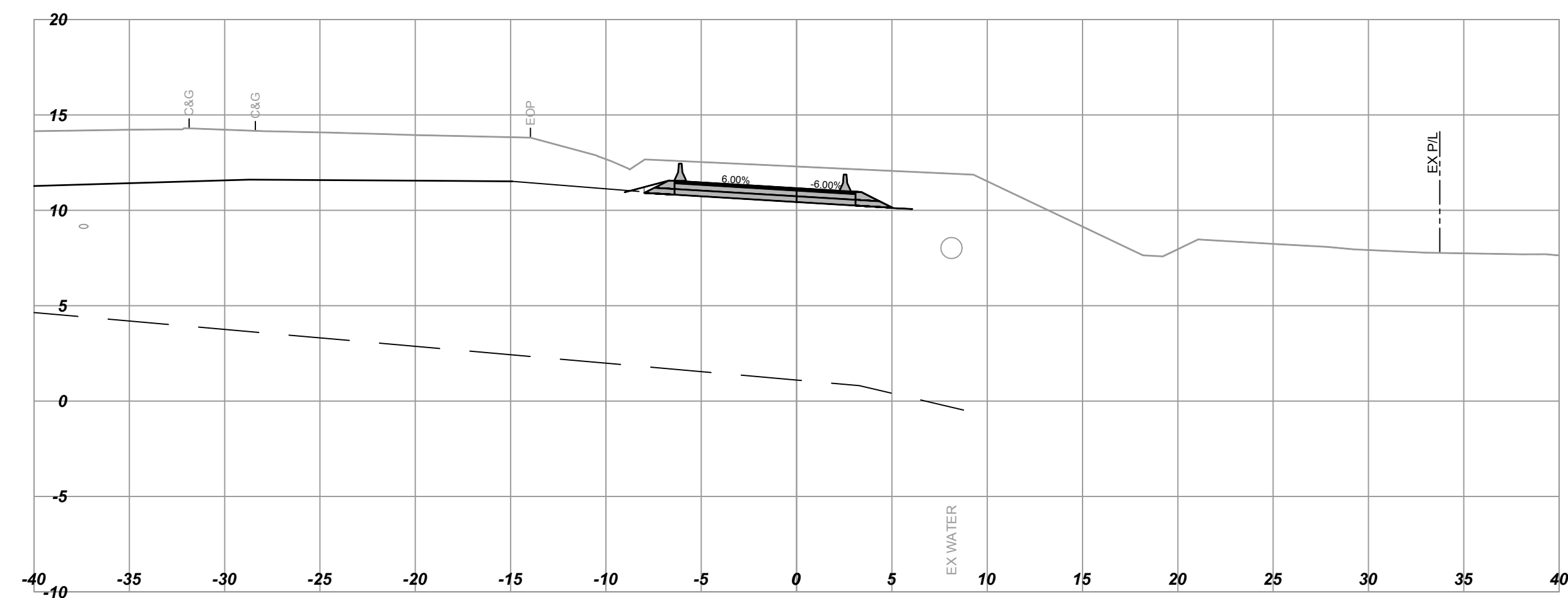
L700  
Horizontal Scale - 1:250  
Vertical Scale - 1:250  
Station: 703+00.000



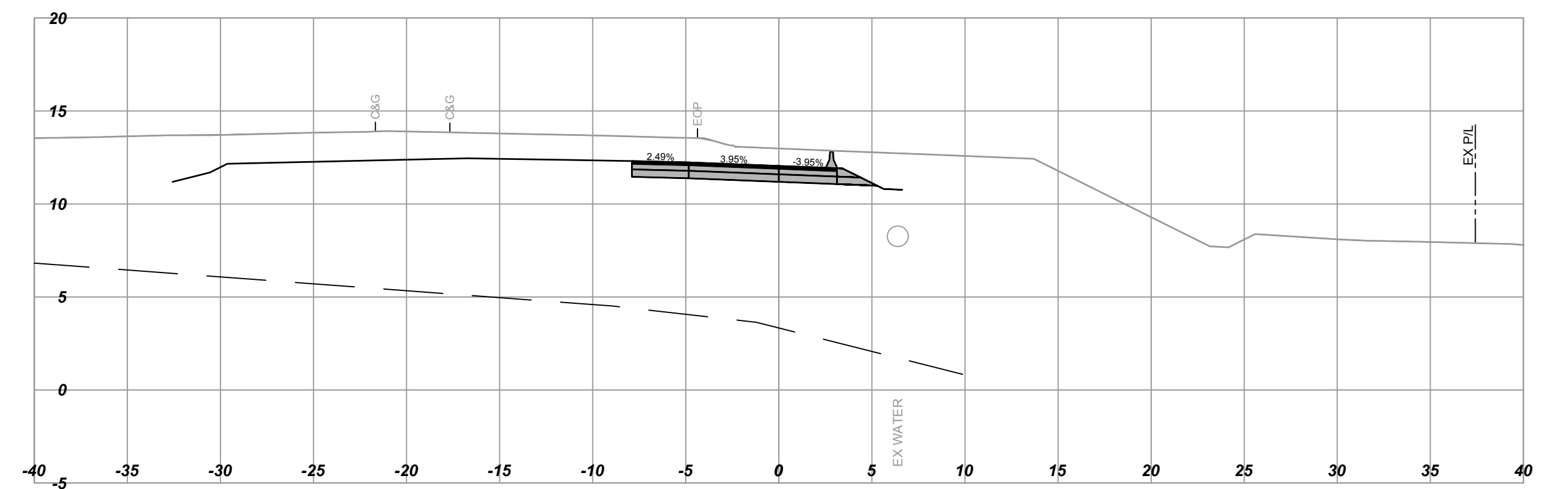
L700  
Horizontal Scale - 1:250  
Vertical Scale - 1:250  
Station: 703+30.000



L700  
Horizontal Scale - 1:250  
Vertical Scale - 1:250  
Station: 702+90.000



L700  
Horizontal Scale - 1:250  
Vertical Scale - 1:250  
Station: 703+20.000



**URBAN**  
systems

SCALE 0 2 1:250 12m		CAD FILENAME 1961034802_Contract 2_L700_XSEC.dwg	
		DATE 2016-09-12	
REV	DATE	REVISIONS	SIGNATURE

**BRITISH COLUMBIA**

MINISTRY OF TRANSPORTATION AND INFRASTRUCTURE  
HIGHWAY ENGINEERING  
SOUTH COAST BRANCH

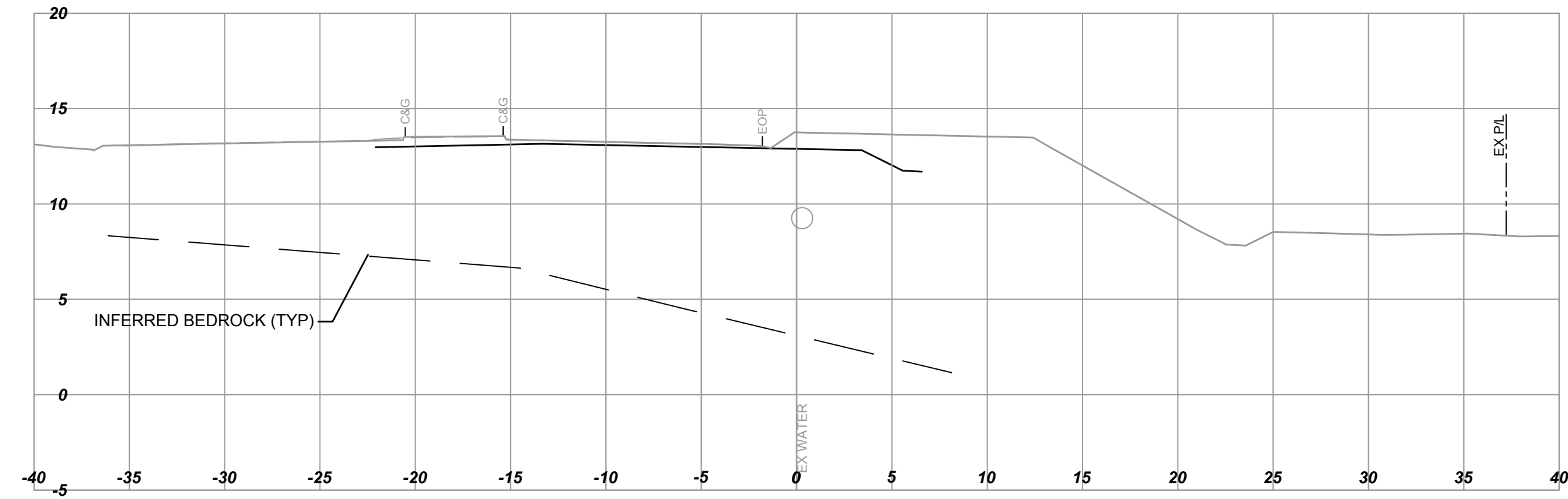
TIM BLACKBURN, P.Eng  
SENIOR DESIGNER

DESIGNED R. MOOTGOOSAMY DATE 2017-02-08  
QUALITY CONTROL J. BORCH DATE 2017-02-15  
QUALITY ASSURANCE G. SMITH DATE 2017-02-17  
DRAWN B. THOMAS DATE 2017-02-13

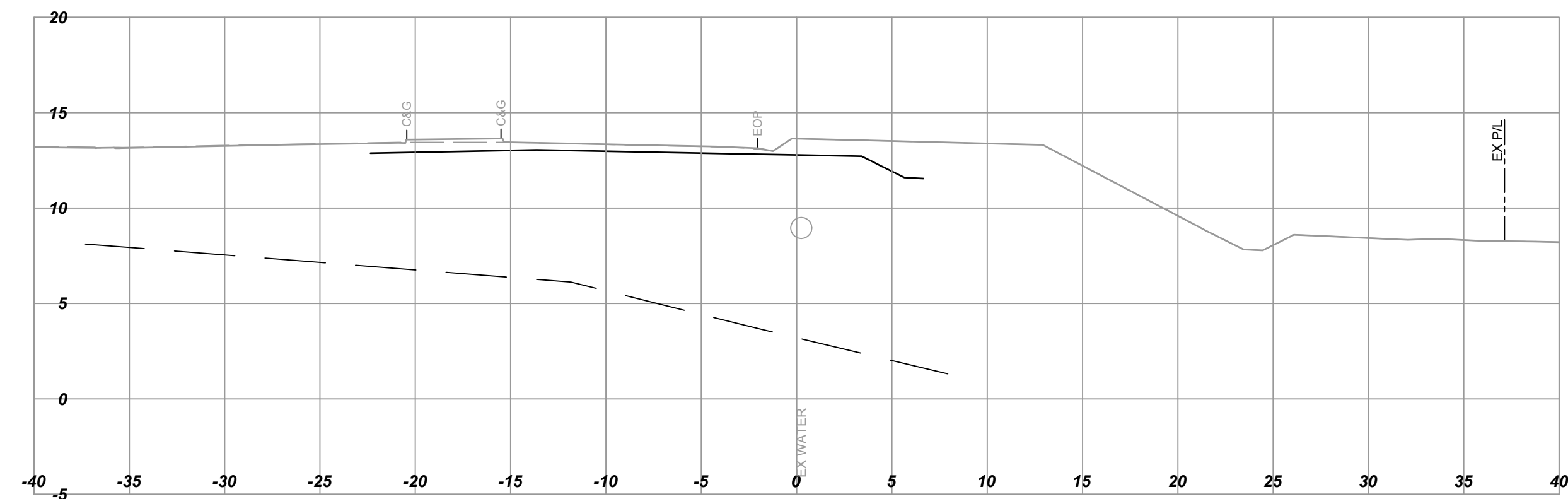
DATE 2017-02-20

<b>CROSS SECTIONS</b>			
HIGHWAY 1 - ADMIRALS / MCKENZIE INTERCHANGE			
L700 - EASTBOUND ON RAMP			
STA. 702+90 TO STA. 703+40			
FILE NUMBER	PROJECT NUMBER	REV	DRAWING NUMBER
1961.0348.02	16606-0002	R1	L700-XS-07

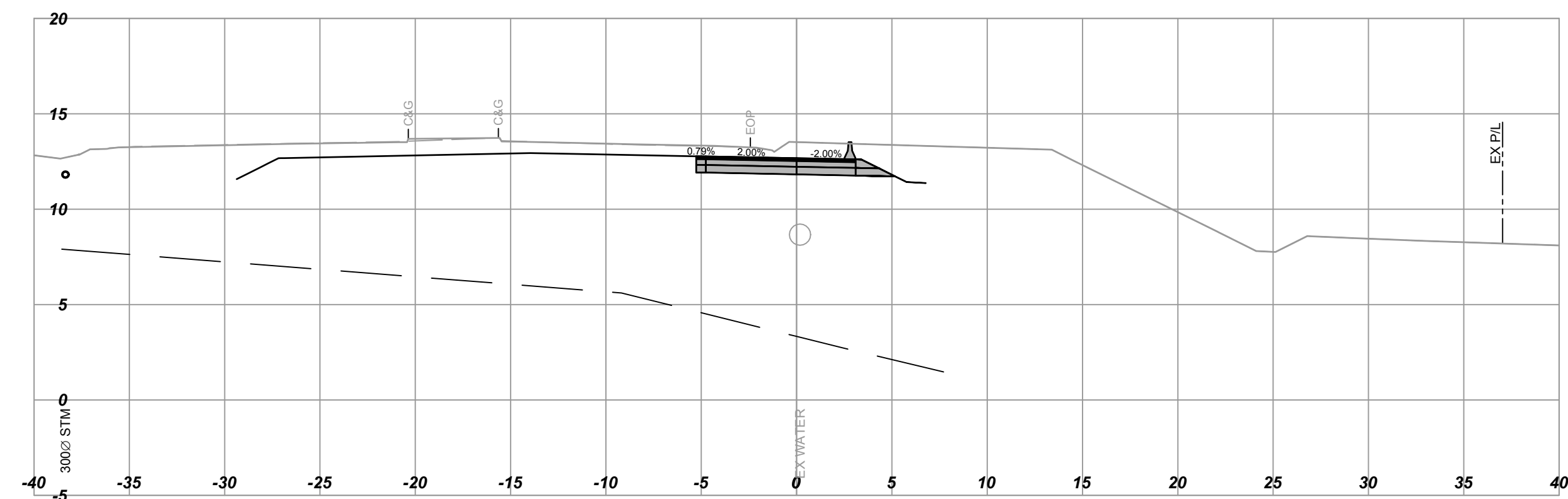
L700  
Horizontal Scale - 1:250  
Vertical Scale - 1:250  
Station: 703+70.000



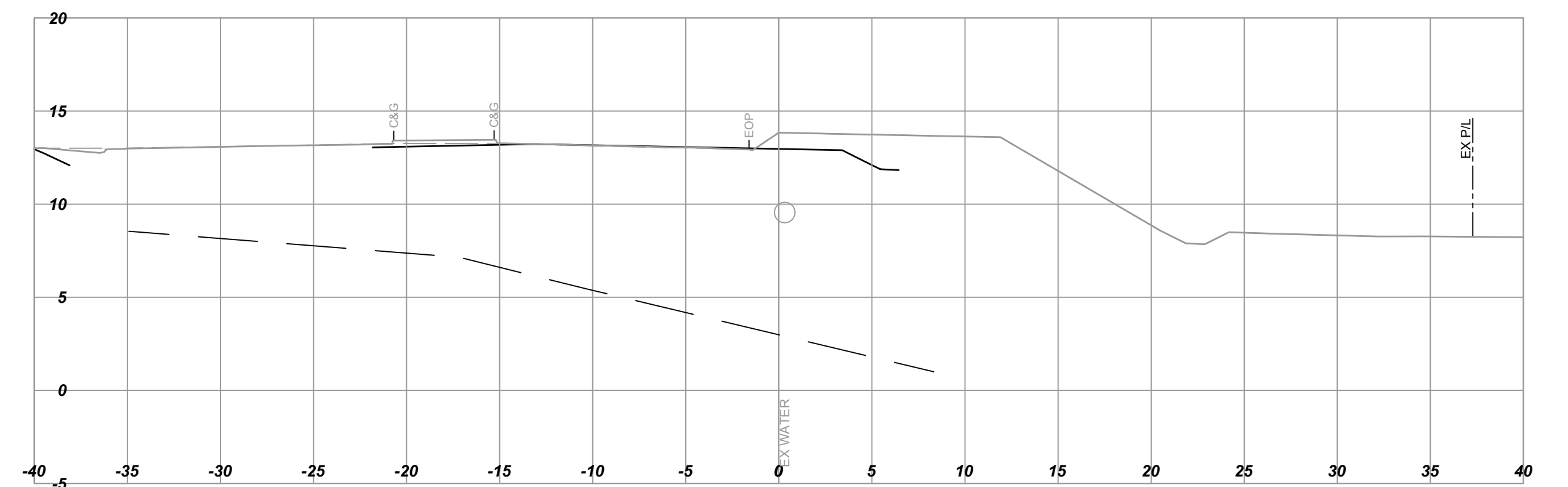
L700  
Horizontal Scale - 1:250  
Vertical Scale - 1:250  
Station: 703+60.000



L700  
Horizontal Scale - 1:250  
Vertical Scale - 1:250  
Station: 703+50.000



L700  
Horizontal Scale - 1:250  
Vertical Scale - 1:250  
Station: 703+80.000



**URBAN**  
systems

SCALE 0 2 1:250 12m		CAD FILENAME 1961034802_Contract 2_L700_XSEC.dwg	
		DATE 2016-09-12	
REV	DATE	REVISIONS	SIGNATURE

**BRITISH COLUMBIA**

MINISTRY OF TRANSPORTATION AND INFRASTRUCTURE  
HIGHWAY ENGINEERING  
SOUTH COAST BRANCH

TIM BLACKBURN, P.Eng  
SENIOR DESIGNER

DESIGNED R. MOOTGOOSAMY DATE 2017-02-08  
QUALITY CONTROL J. BORCH DATE 2017-02-15  
QUALITY ASSURANCE G. SMITH DATE 2017-02-17  
DRAWN B. THOMAS DATE 2017-02-13

DATE 2017-02-20

<b>CROSS SECTIONS</b>			
HIGHWAY 1 - ADMIRALS / MCKENZIE INTERCHANGE			
L700 - EASTBOUND ON RAMP STA. 703+50 TO STA. 703+80			
FILE NUMBER	PROJECT NUMBER	REV	DRAWING NUMBER
1961.0348.02	16606-0002	R1	L700-XS-08