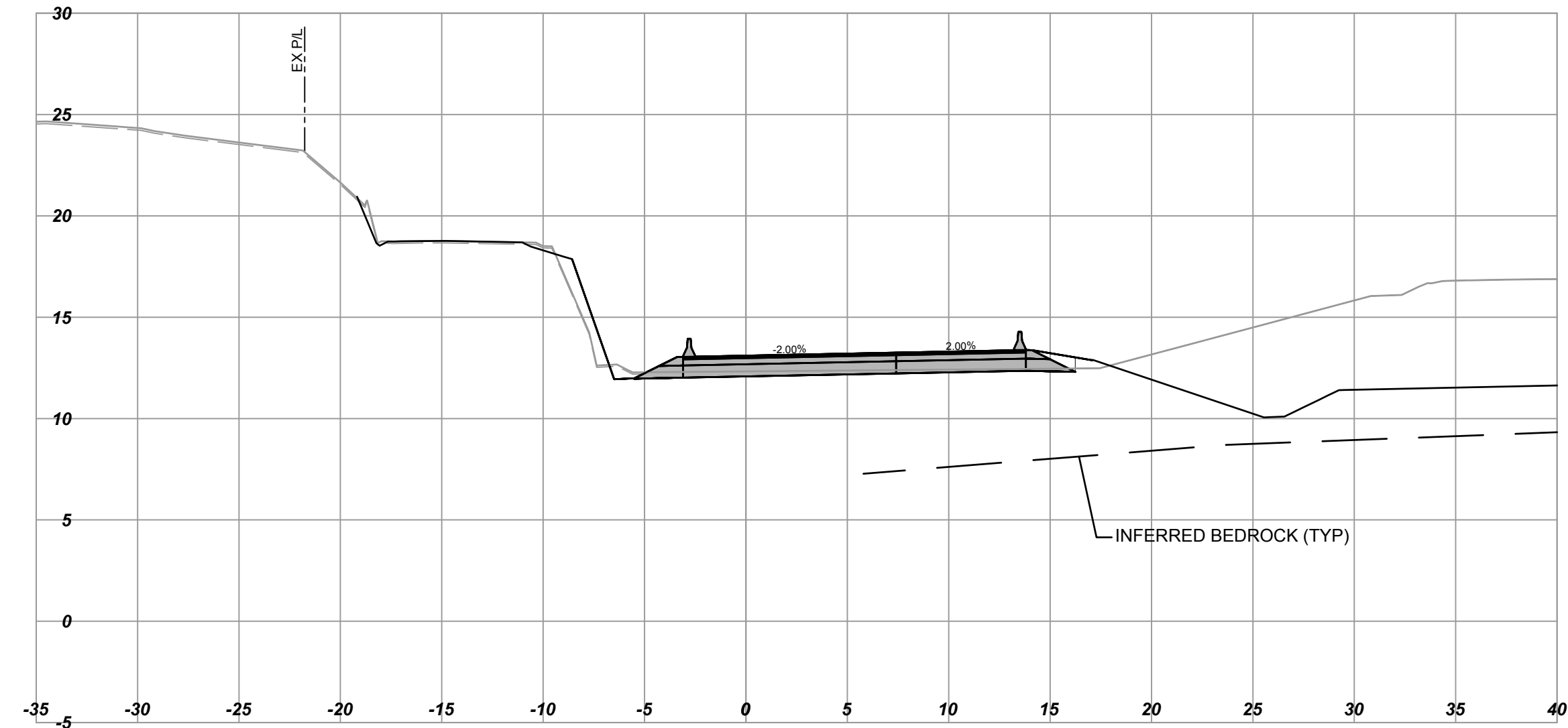
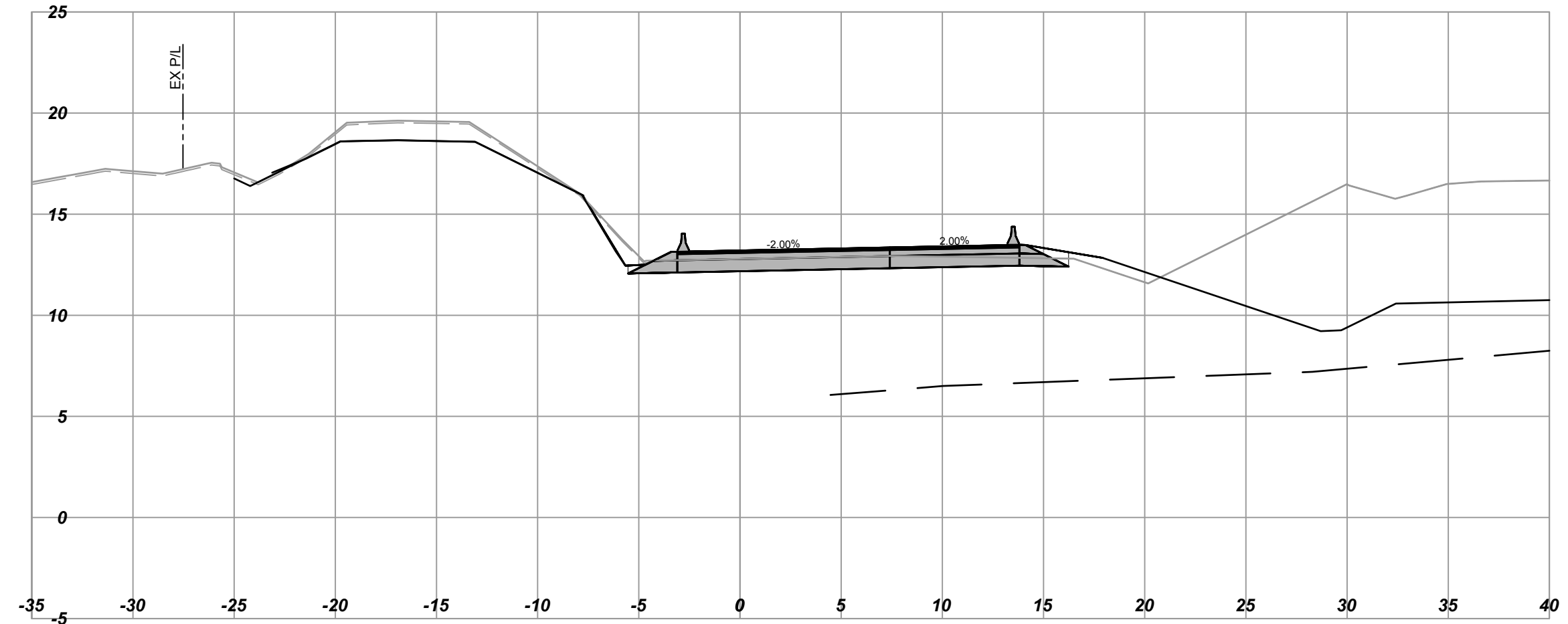


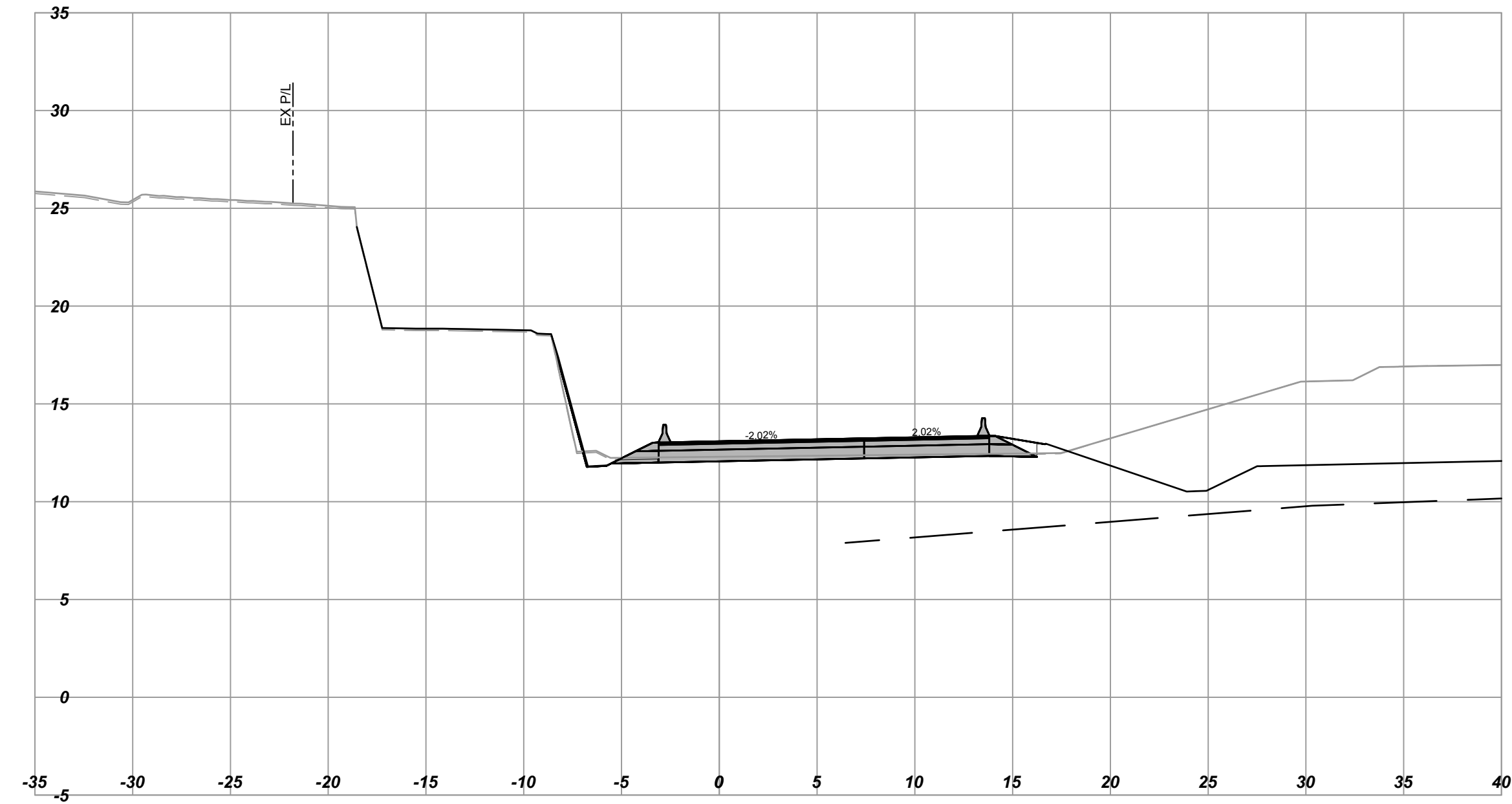
L400  
Horizontal Scale - 1:250  
Vertical Scale - 1:250  
Station: 400+20.000



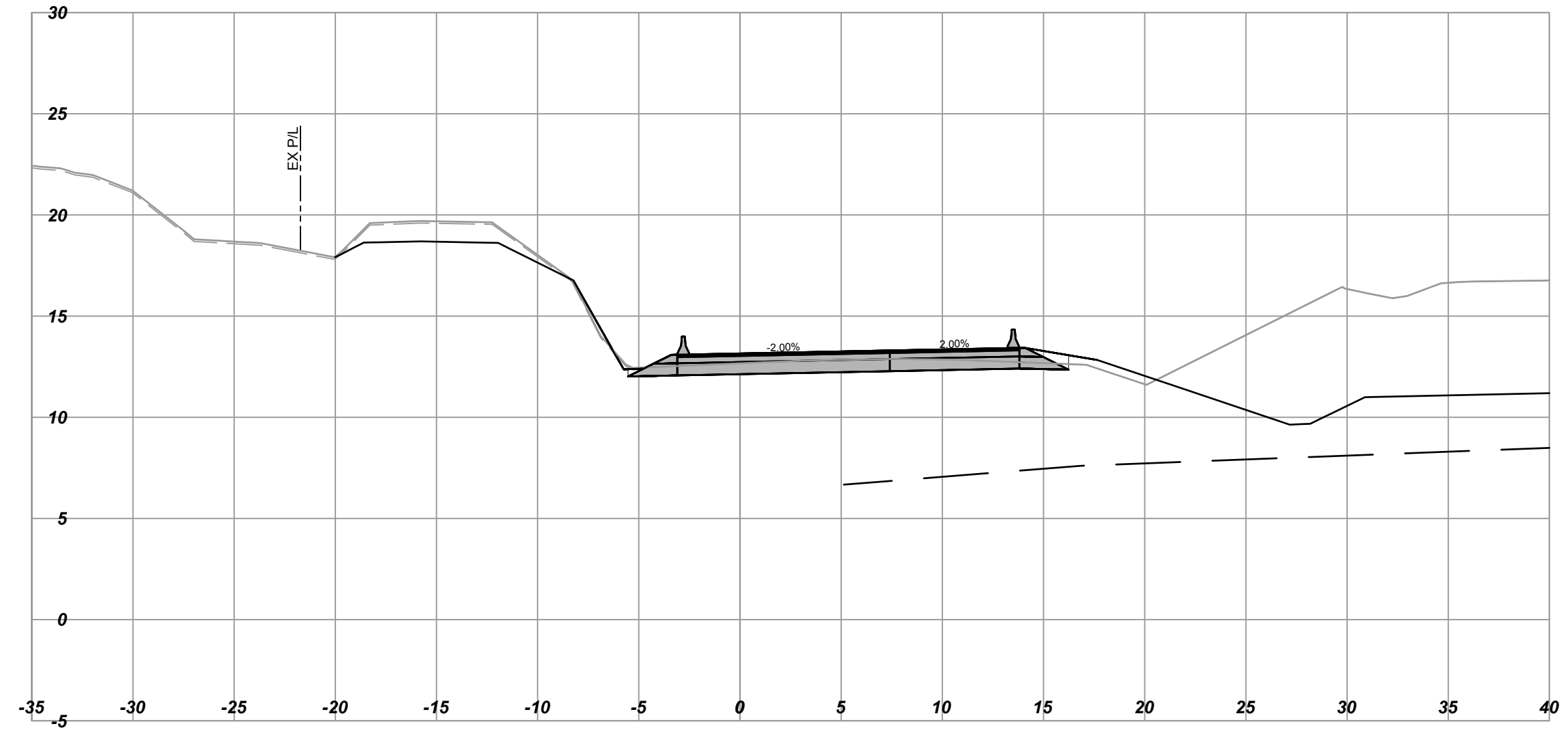
L400  
Horizontal Scale - 1:250  
Vertical Scale - 1:250  
Station: 400+40.000



L400  
Horizontal Scale - 1:250  
Vertical Scale - 1:250  
Station: 400+10.000



L400  
Horizontal Scale - 1:250  
Vertical Scale - 1:250  
Station: 400+30.000



**URBAN**  
systems

SCALE 0 2 1:250 12m		CAD FILENAME 1961034802_Contract 2 L400_XSEC.dwg	
DATE 2016-09-12			
REV	DATE	REVISIONS	SIGNATURE

**BRITISH COLUMBIA**

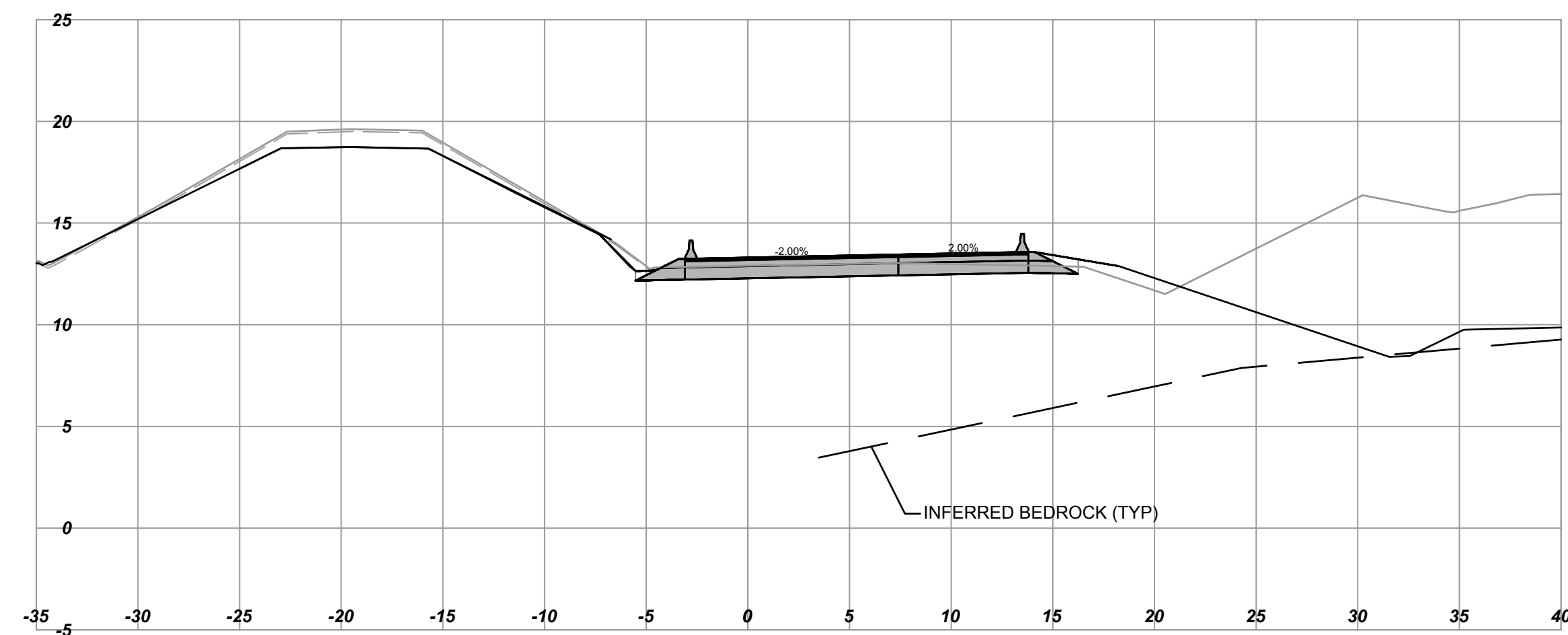
MINISTRY OF TRANSPORTATION AND INFRASTRUCTURE  
HIGHWAY ENGINEERING  
SOUTH COAST BRANCH

TIM BLACKBURN, P.Eng  
SENIOR DESIGNER  
DATE 2017-02-20

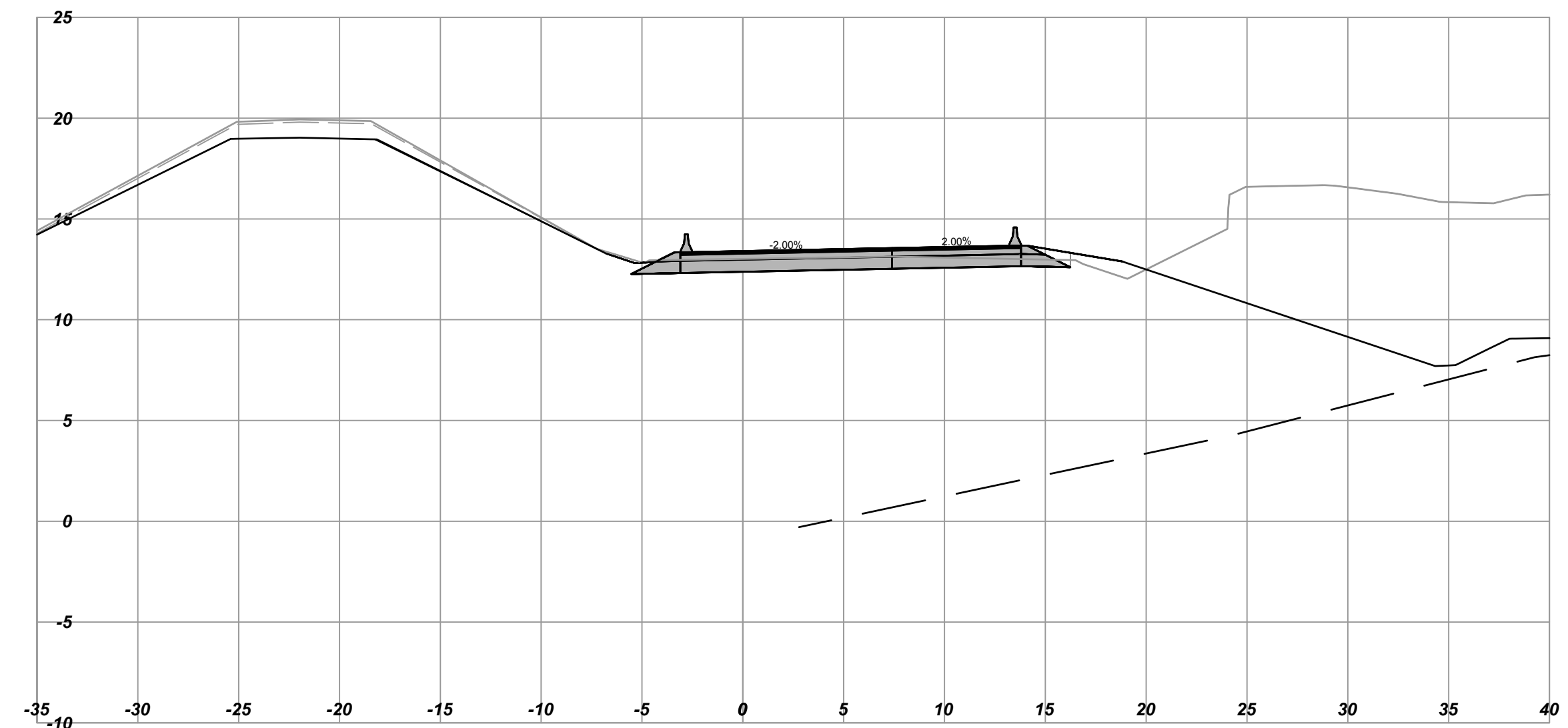
DESIGNED R. MOOTGOOSAMY DATE 2017-02-08  
QUALITY CONTROL J. BORCH DATE 2017-02-15  
QUALITY ASSURANCE G. SMITH DATE 2017-02-17  
DRAWN B. THOMAS DATE 2017-02-13

<b>CROSS SECTIONS</b>			
HIGHWAY 1 - ADMIRALS / MCKENZIE INTERCHANGE			
L400 - WESTBOUND ON RAMP - RIGHT STA. 400+10 TO STA. 400+40			
FILE NUMBER 1961.0348.02	PROJECT NUMBER 16606-0002	REG R1	DRAWING NUMBER L400-XS-01

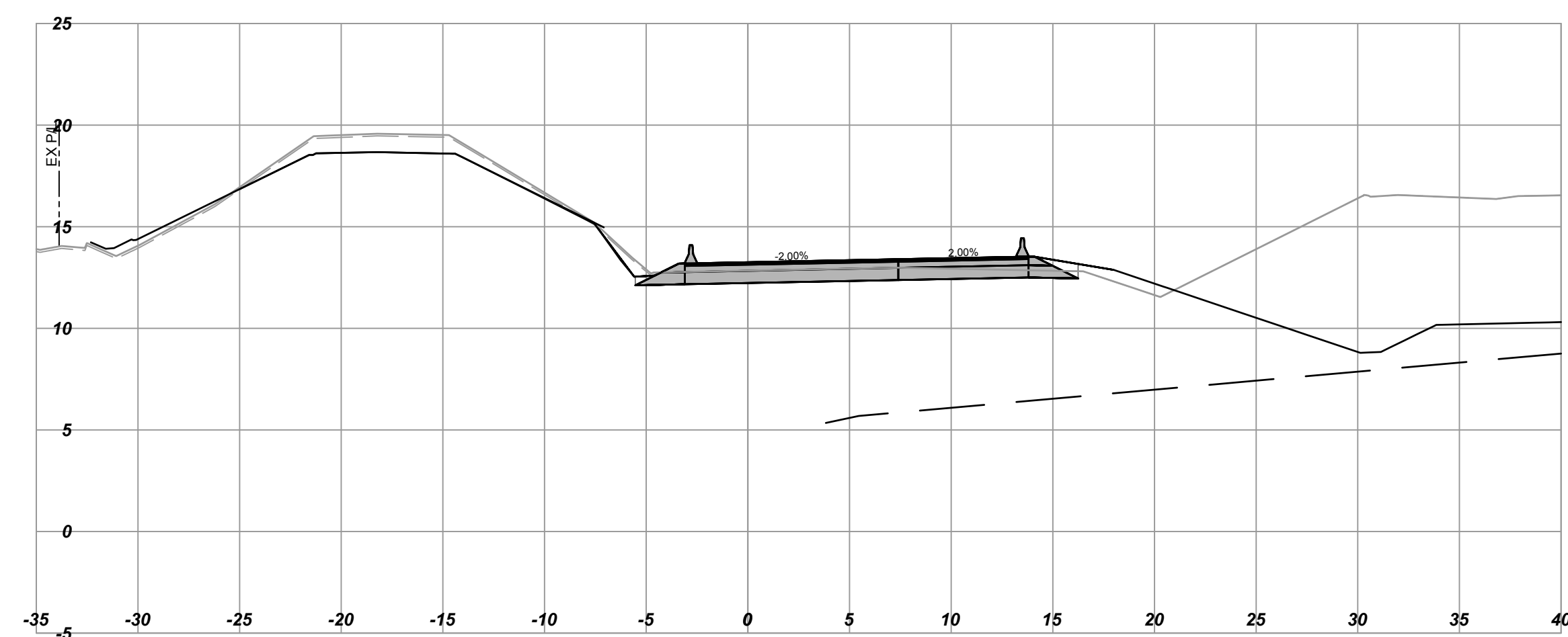
L400  
Horizontal Scale - 1:250  
Vertical Scale - 1:250  
Station: 400+60.000



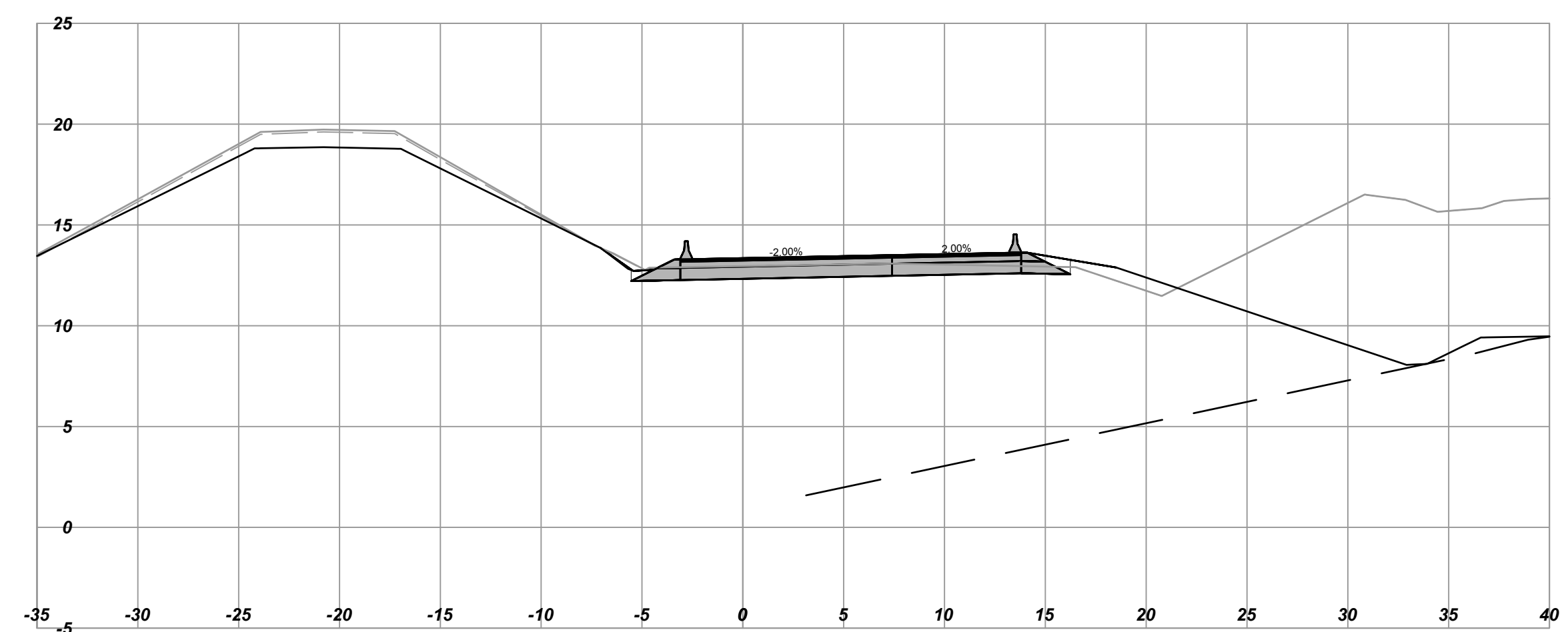
L400  
Horizontal Scale - 1:250  
Vertical Scale - 1:250  
Station: 400+80.000




L400  
Horizontal Scale - 1:250  
Vertical Scale - 1:250  
Station: 400+50.000



L400  
Horizontal Scale - 1:250  
Vertical Scale - 1:250  
Station: 400+70.000



SCALE 0 2 1:250 12m		CAD FILENAME 1961034802_Contract 2 L400_XSEC.dwg	
DATE 2016-09-12			
REV	DATE	REVISIONS	SIGNATURE

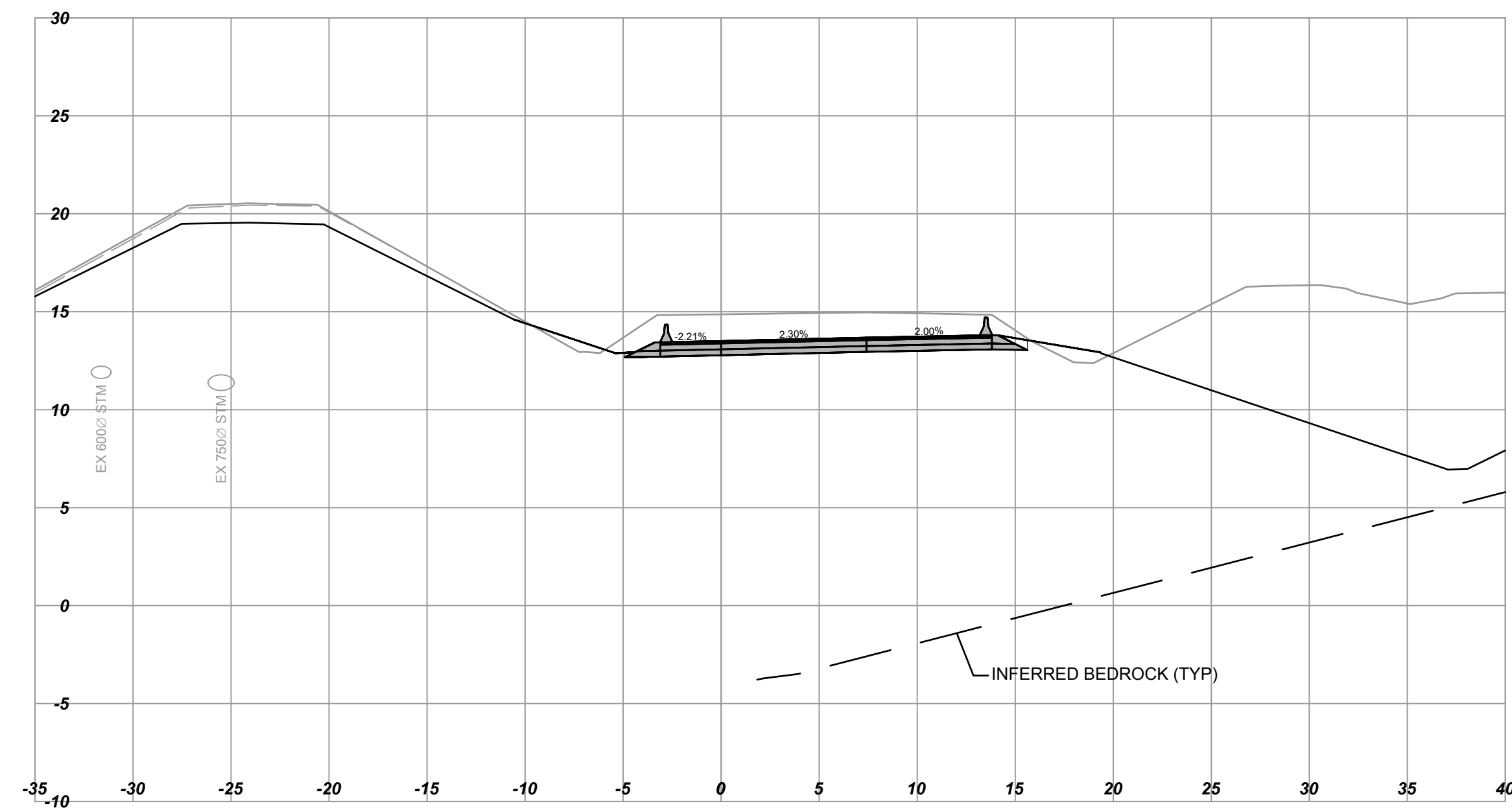

**BRITISH COLUMBIA**  
 MINISTRY OF TRANSPORTATION AND INFRASTRUCTURE  
 HIGHWAY ENGINEERING  
 SOUTH COAST BRANCH

DESIGNED R. MOOTGOOSAMY DATE 2017-02-08  
 QUALITY CONTROL J. BORCH DATE 2017-02-15  
 QUALITY ASSURANCE G. SMITH DATE 2017-02-17  
 DRAWN B. THOMAS DATE 2017-02-13

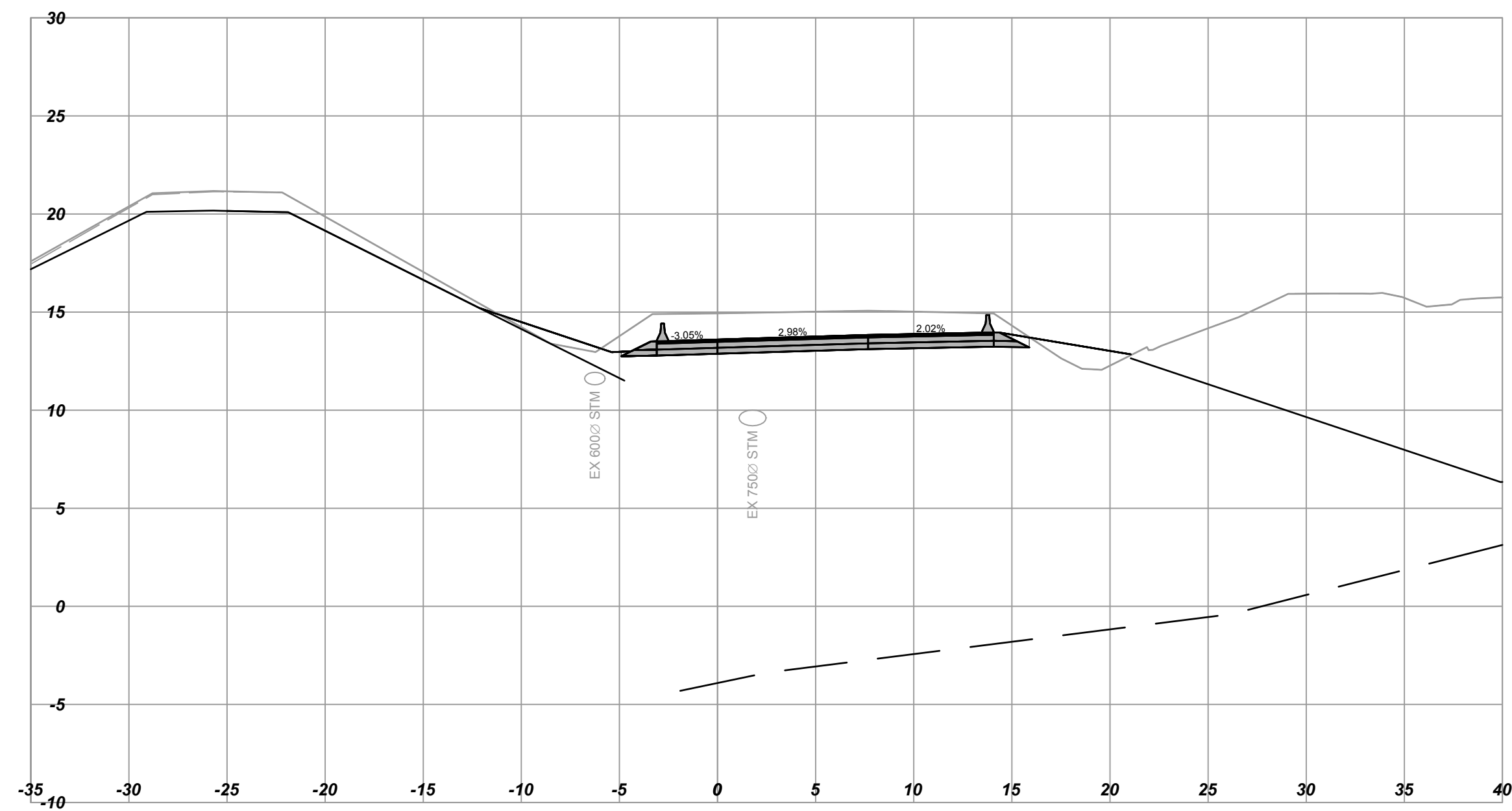
TIM BLACKBURN, P.Eng  
 SENIOR DESIGNER  
 DATE 2017-02-20

<b>CROSS SECTIONS</b>			
HIGHWAY 1 - ADMIRALS / MCKENZIE INTERCHANGE			
L400 - WESTBOUND ON RAMP - RIGHT			
STA. 400+50 TO STA. 400+80			
FILE NUMBER	PROJECT NUMBER	REG	DRAWING NUMBER
1961.0348.02	16606-0002	R1	L400-XS-02

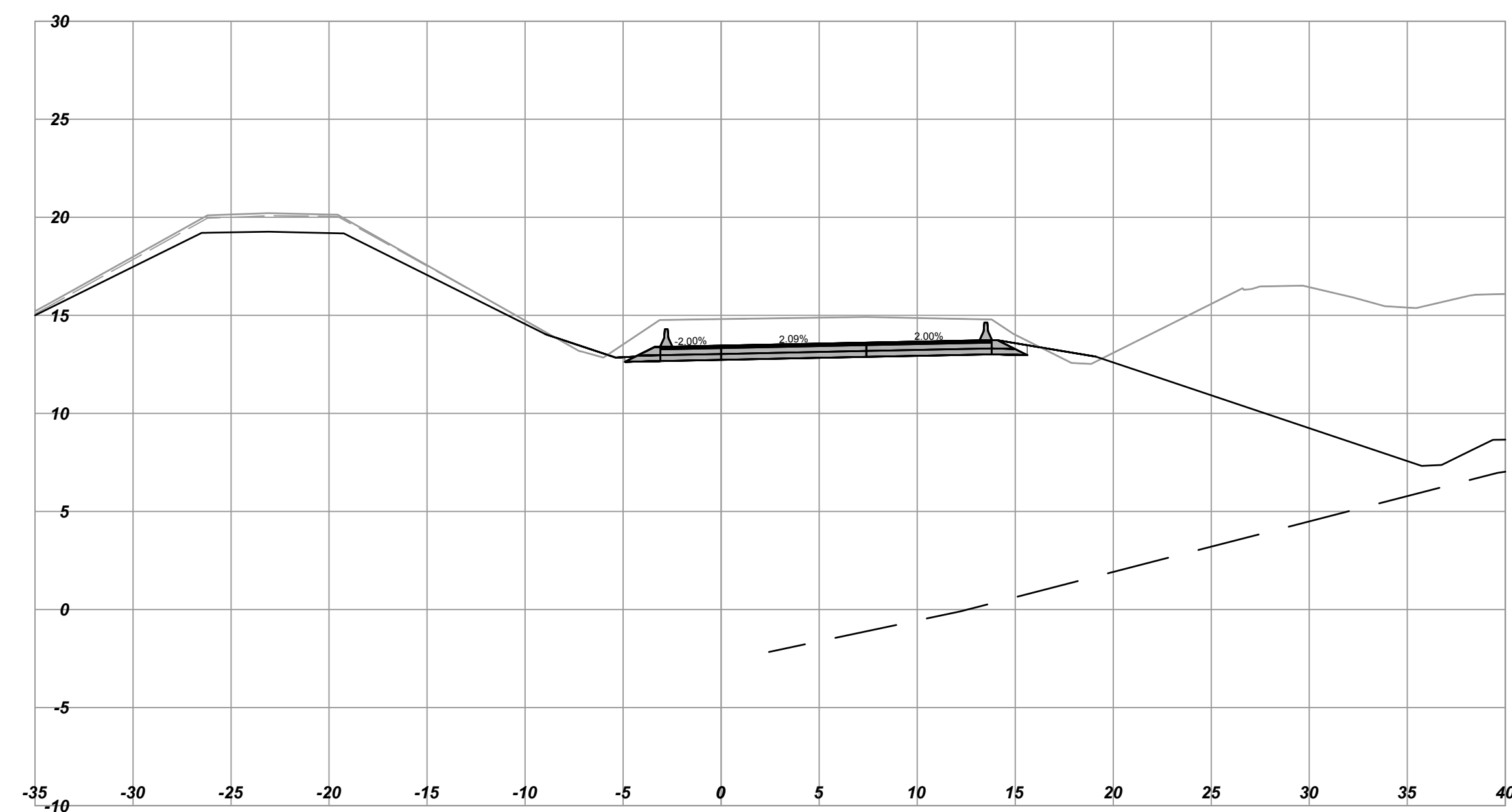
L400  
Horizontal Scale - 1:250  
Vertical Scale - 1:250  
Station: 401+00.000



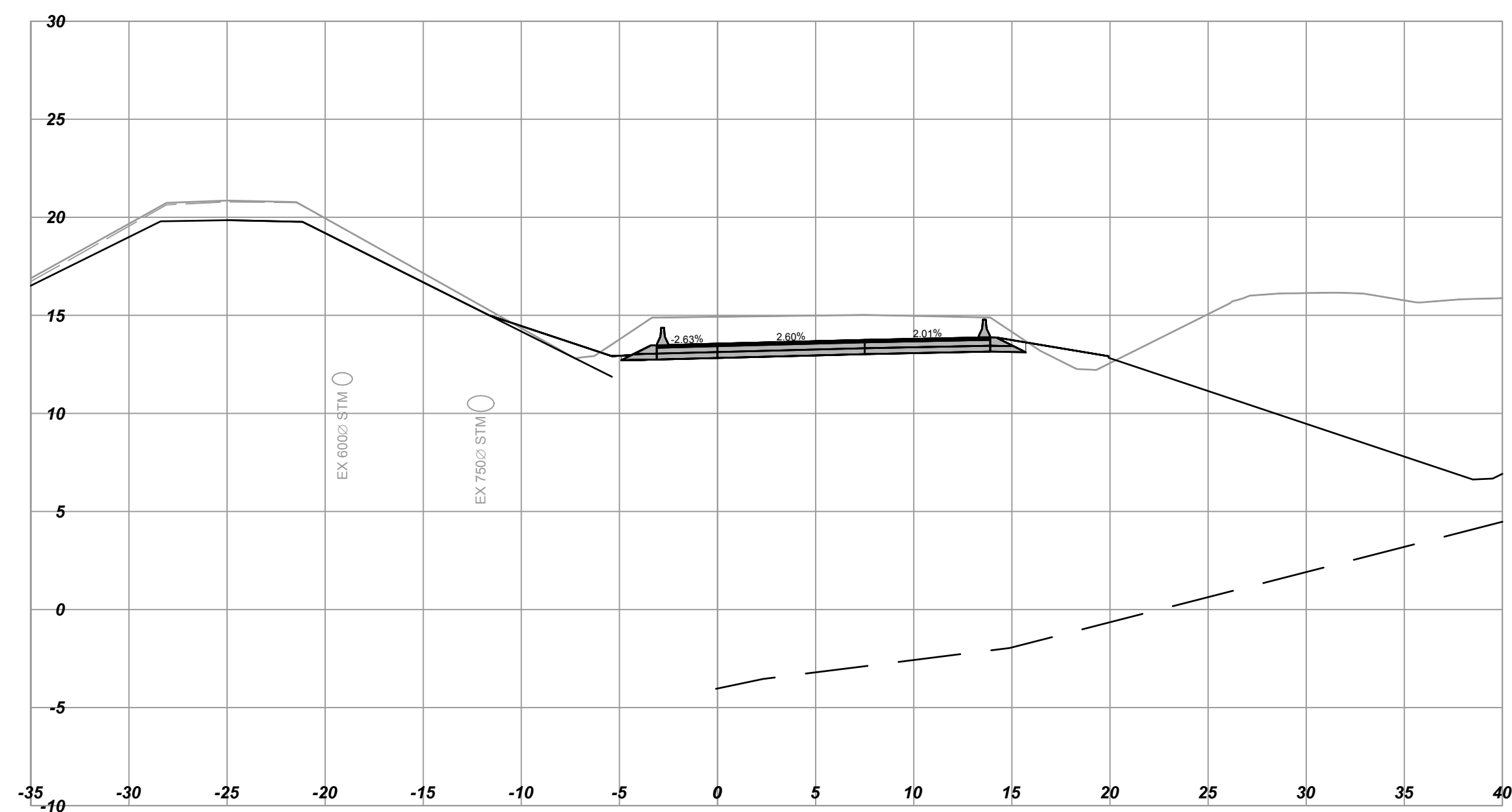
L400  
Horizontal Scale - 1:250  
Vertical Scale - 1:250  
Station: 401+20.000



L400  
Horizontal Scale - 1:250  
Vertical Scale - 1:250  
Station: 400+90.000



L400  
Horizontal Scale - 1:250  
Vertical Scale - 1:250  
Station: 401+10.000



**URBAN**  
systems

SCALE 0 2 1:250 12m		CAD FILENAME 1961034802_Contract 2 L400_XSEC.dwg	
DATE 2016-09-12		DATE 2017-02-08	
REV	DATE	REVISIONS	SIGNATURE

**BRITISH COLUMBIA**

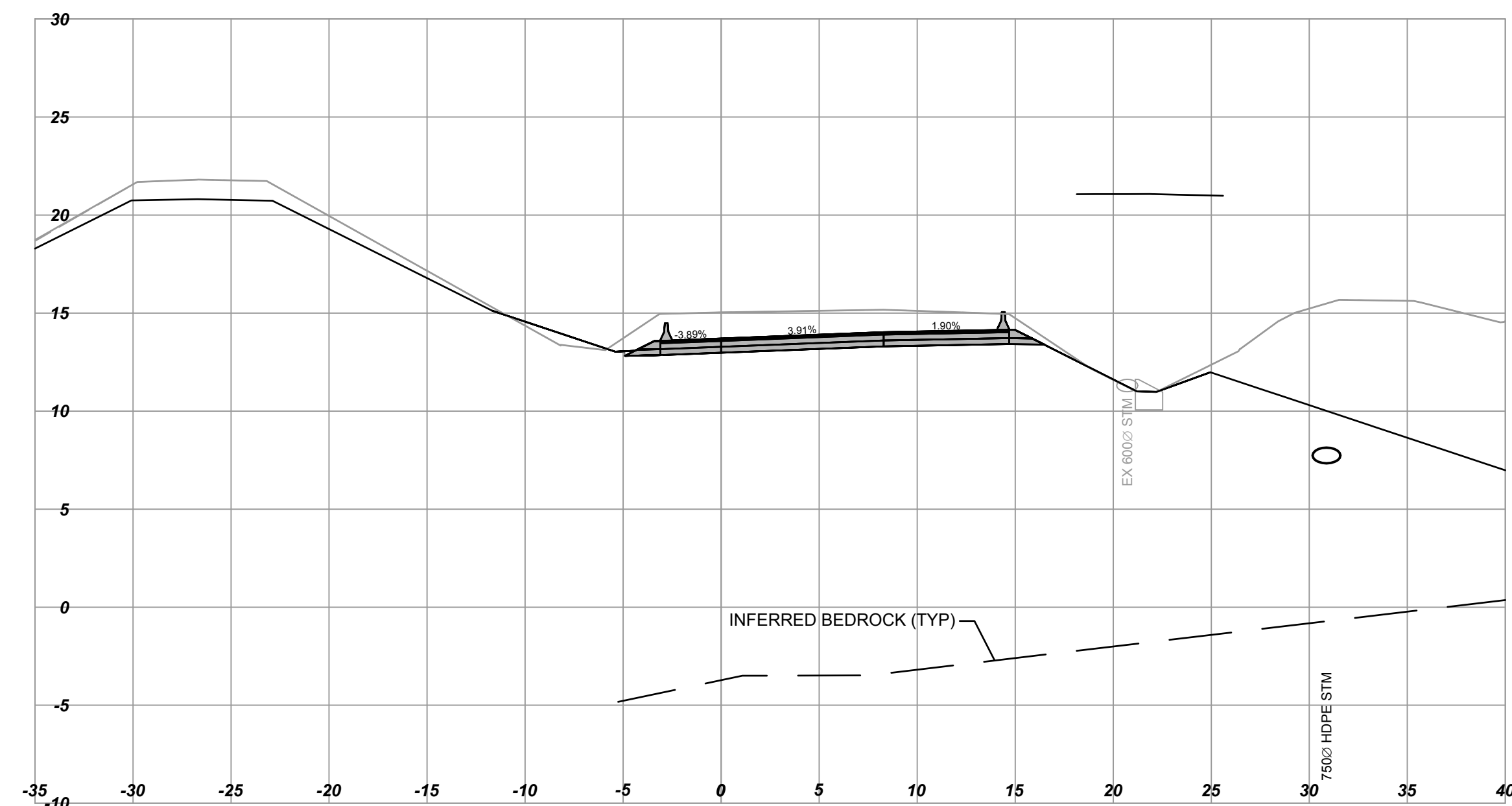
MINISTRY OF TRANSPORTATION AND INFRASTRUCTURE  
HIGHWAY ENGINEERING  
SOUTH COAST BRANCH

TIM BLACKBURN, P.Eng  
SENIOR DESIGNER

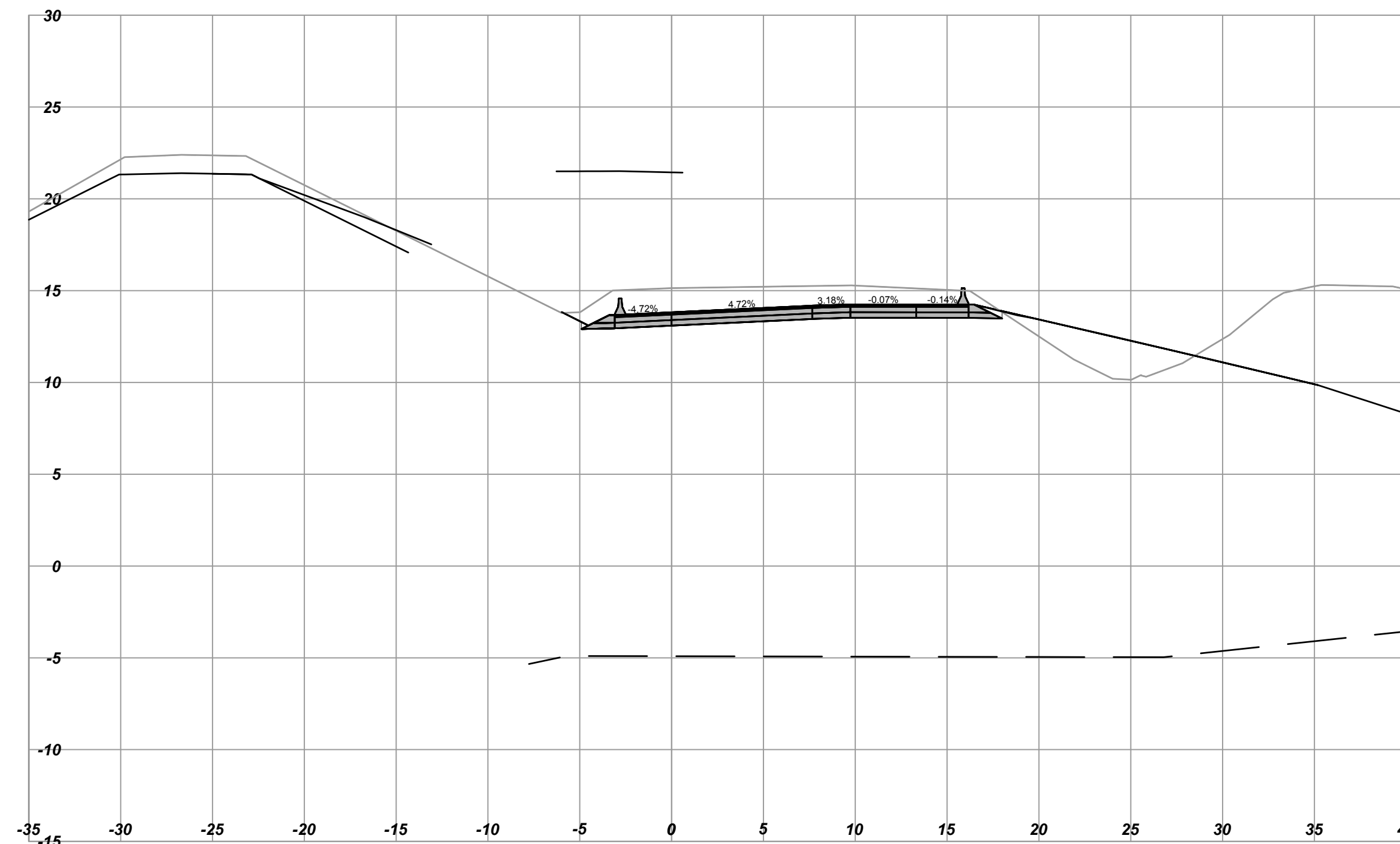
DESIGNED R. MOOTGOOSAMY DATE 2017-02-08  
QUALITY CONTROL J. BORCH DATE 2017-02-15  
QUALITY ASSURANCE G. SMITH DATE 2017-02-17  
DRAWN B. THOMAS DATE 2017-02-13

<b>CROSS SECTIONS</b>			
HIGHWAY 1 - ADMIRALS / MCKENZIE INTERCHANGE			
L400 - WESTBOUND ON RAMP - RIGHT			
STA. 400+90 TO STA. 401+20			
FILE NUMBER	PROJECT NUMBER	REG	DRAWING NUMBER
1961.0348.02	16606-0002	R1	L400-XS-03

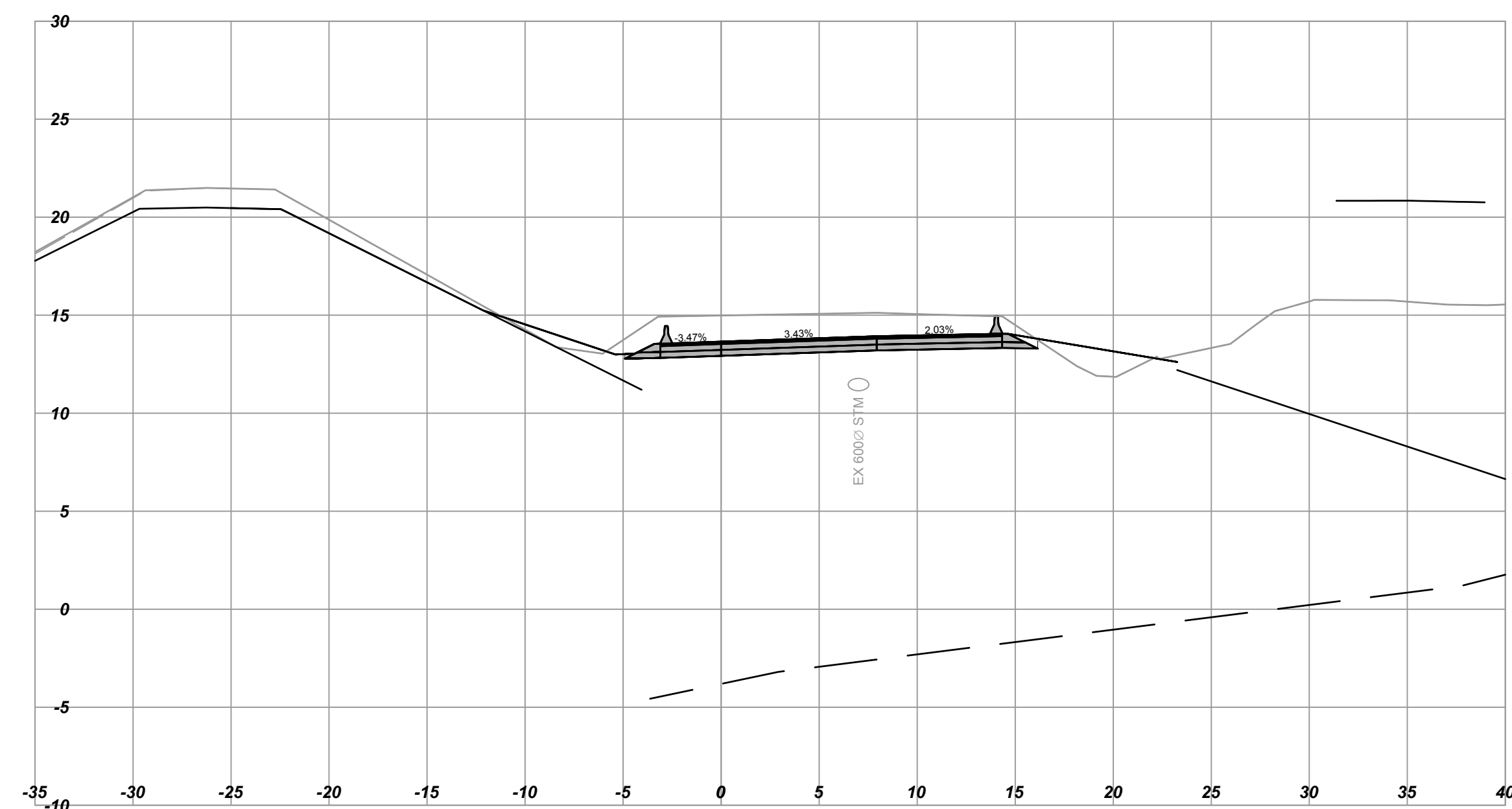
L400  
Horizontal Scale - 1:250  
Vertical Scale - 1:250  
Station: 401+40.000



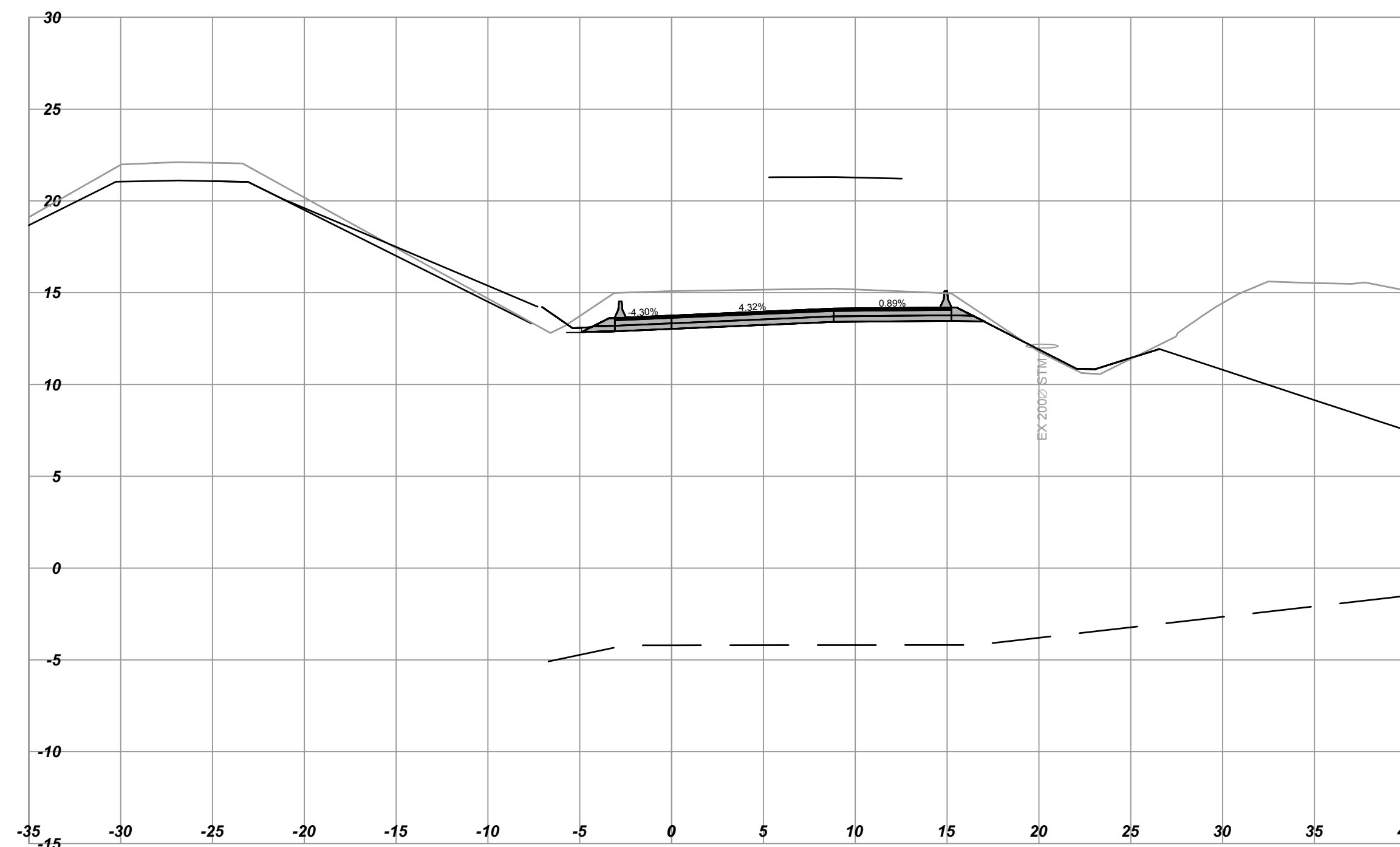
L400  
Horizontal Scale - 1:250  
Vertical Scale - 1:250  
Station: 401+60.000



L400  
Horizontal Scale - 1:250  
Vertical Scale - 1:250  
Station: 401+30.000



L400  
Horizontal Scale - 1:250  
Vertical Scale - 1:250  
Station: 401+50.000



**URBAN**  
systems

SCALE 0 2 1:250 12m		CAD FILENAME 1961034802_Contract 2_L400_XSEC.dwg	DATE 2016-09-12
REV	DATE	REVISIONS	SIGNATURE

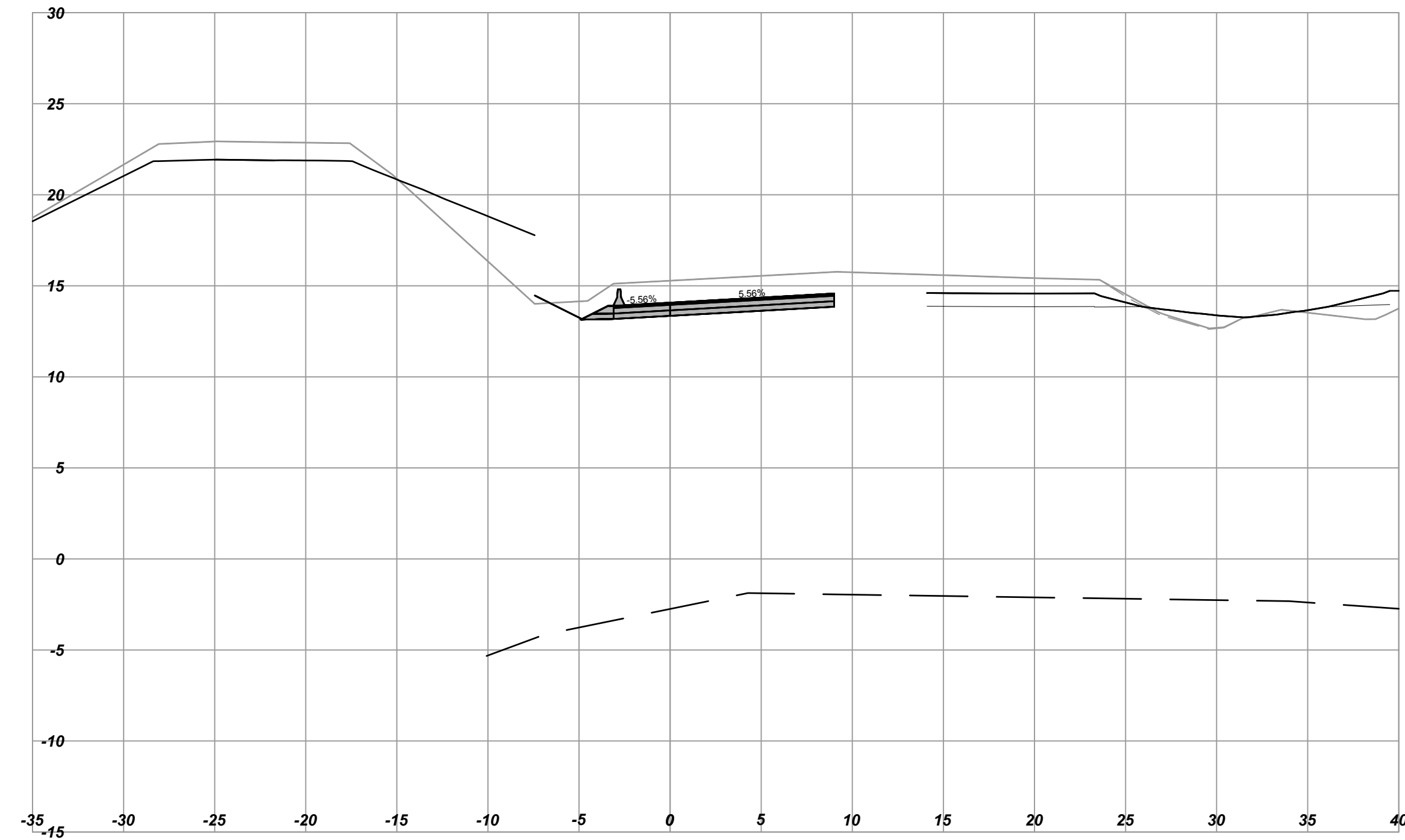
**BRITISH COLUMBIA**  
MINISTRY OF TRANSPORTATION AND INFRASTRUCTURE  
HIGHWAY ENGINEERING  
SOUTH COAST BRANCH

TIM BLACKBURN, P.Eng  
SENIOR DESIGNER  
DATE 2017-02-20

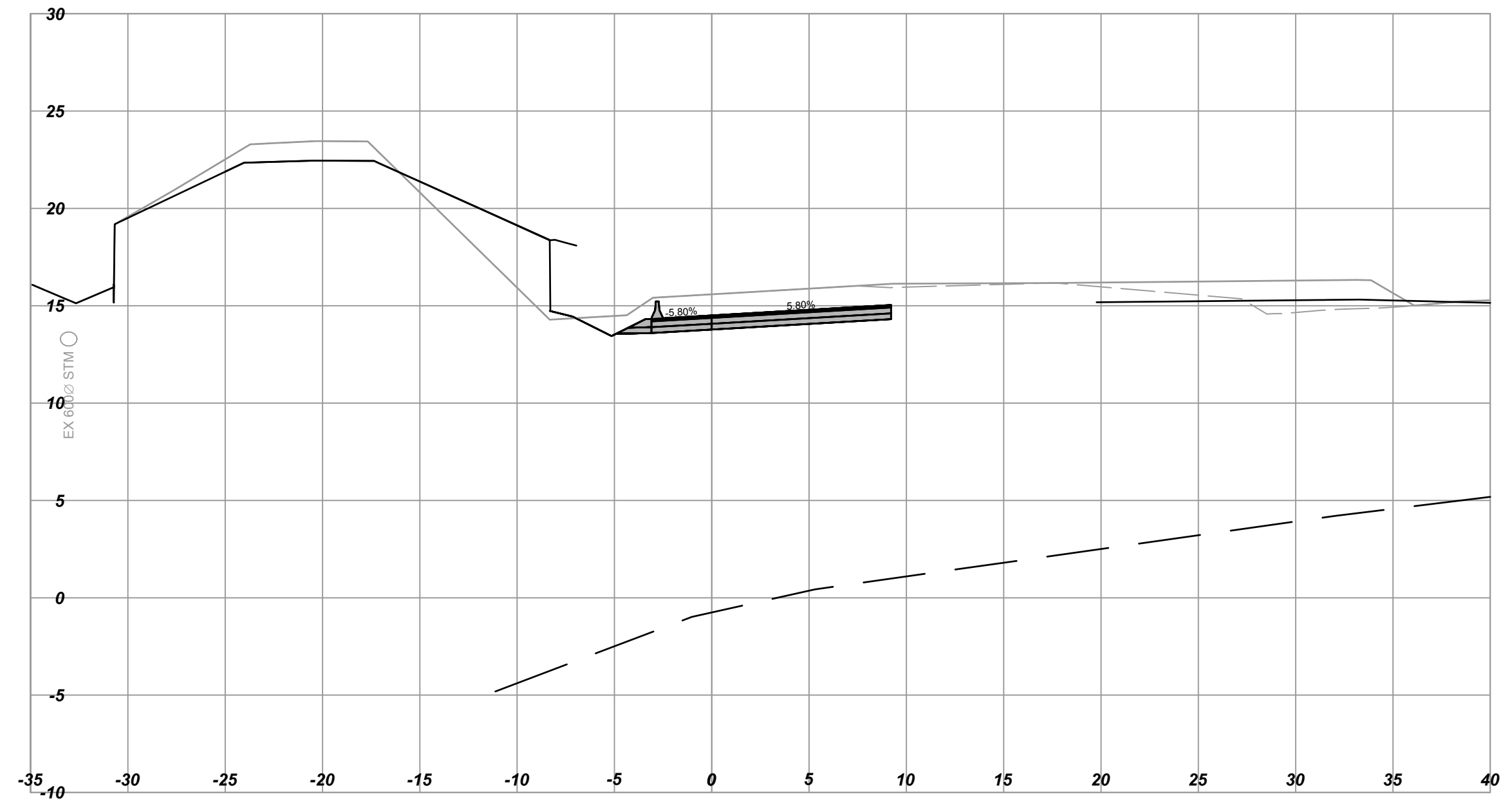
DESIGNED R. MOOTGOOSAMY DATE 2017-02-08  
QUALITY CONTROL J. BORCH DATE 2017-02-15  
QUALITY ASSURANCE G. SMITH DATE 2017-02-17  
DRAWN B. THOMAS DATE 2017-02-13

<b>CROSS SECTIONS</b>			
HIGHWAY 1 - ADMIRALS / MCKENZIE INTERCHANGE			
L400 - WESTBOUND ON RAMP - RIGHT			
STA. 401+30 TO STA. 401+60			
FILE NUMBER	PROJECT NUMBER	REG	DRAWING NUMBER
1961.0348.02	16606-0002	R1	L400-XS-04

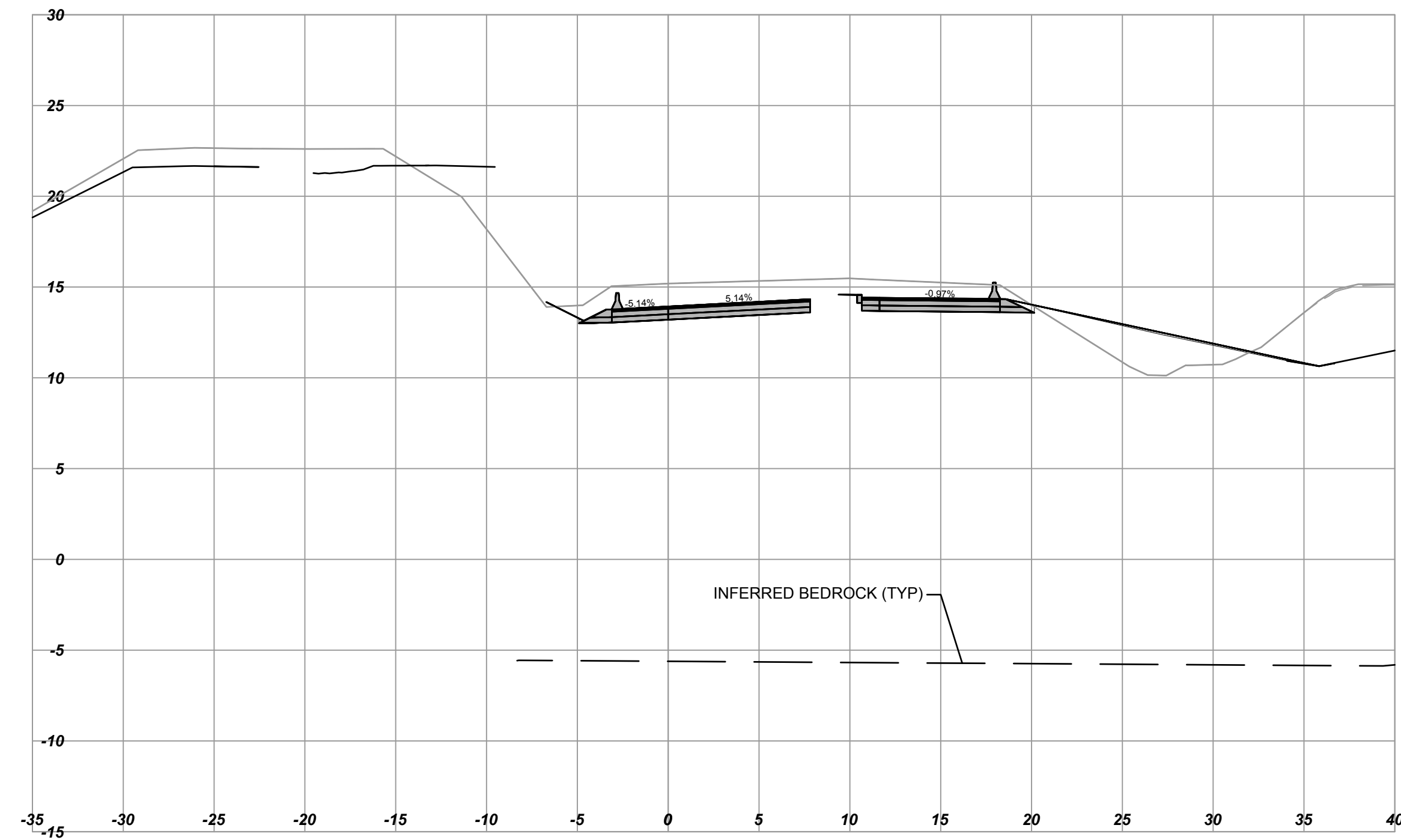
L400  
Horizontal Scale - 1:250  
Vertical Scale - 1:250  
Station: 401+80.000



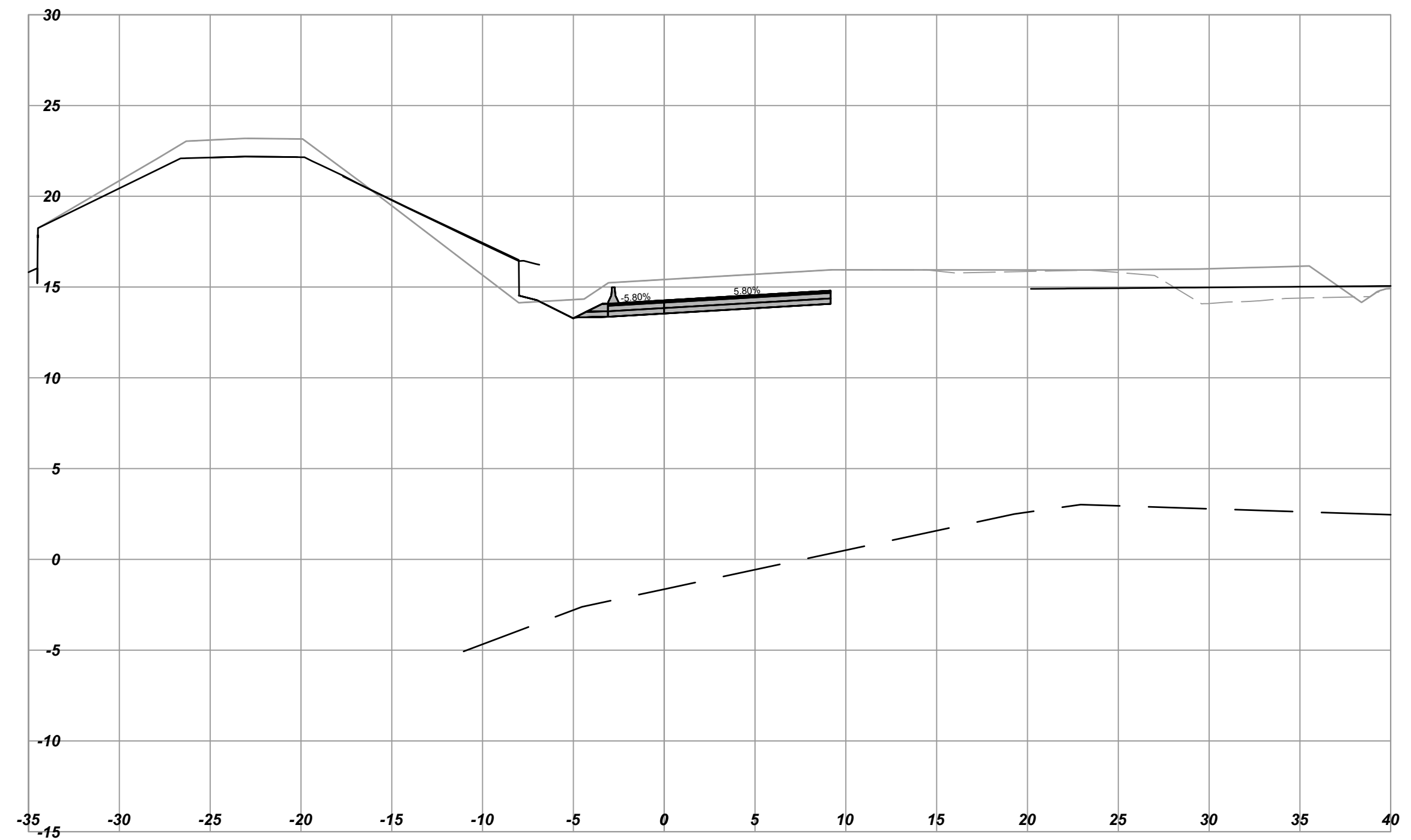
L400  
Horizontal Scale - 1:250  
Vertical Scale - 1:250  
Station: 402+00.000



L400  
Horizontal Scale - 1:250  
Vertical Scale - 1:250  
Station: 401+70.000



L400  
Horizontal Scale - 1:250  
Vertical Scale - 1:250  
Station: 401+90.000



**URBAN**  
systems

SCALE 0 2 1:250 12m		CAD FILENAME 1961034802_Contract 2 L400_XSEC.dwg	
DATE 2016-09-12			
REV	DATE	REVISIONS	SIGNATURE

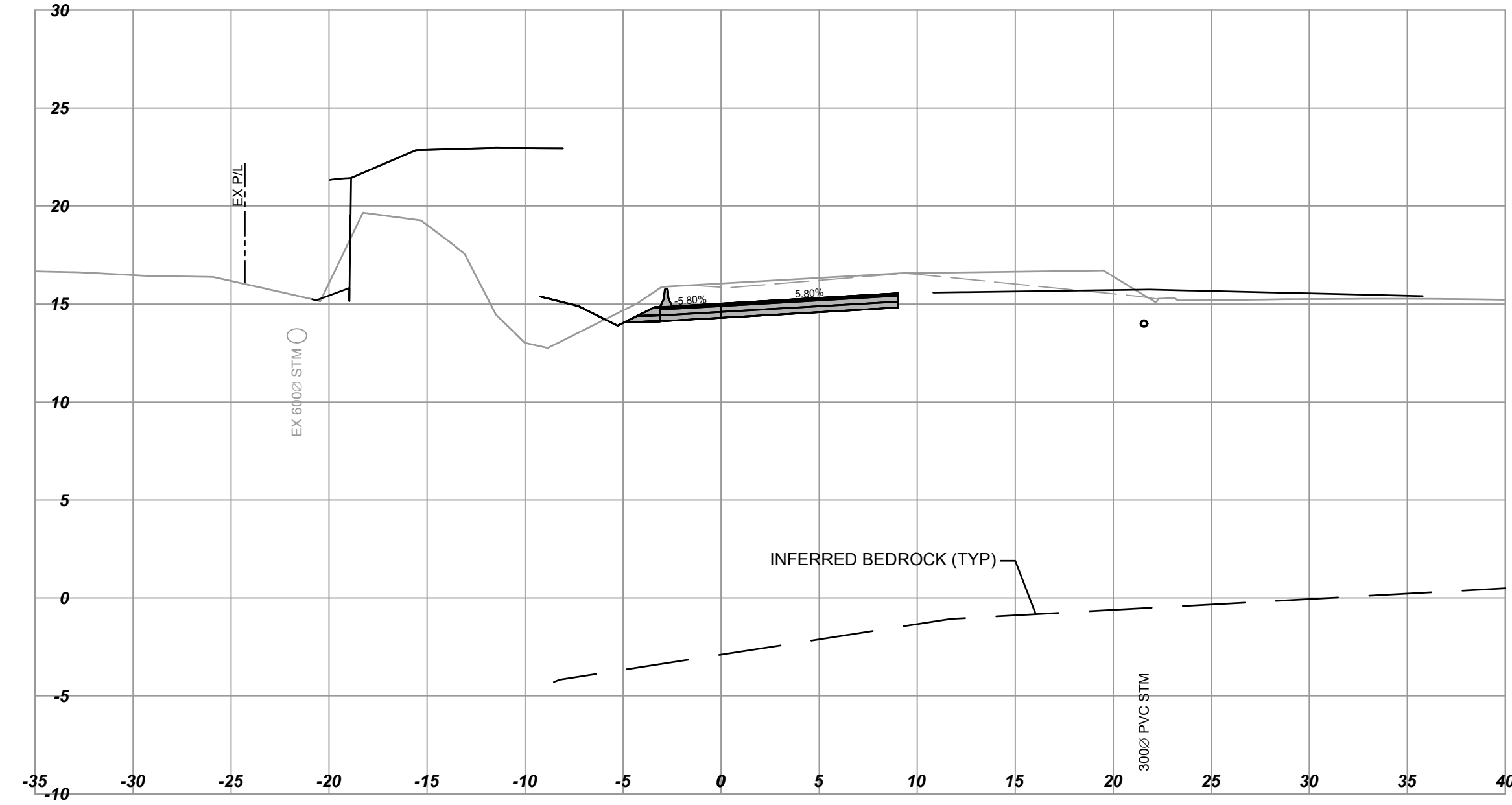
**BRITISH COLUMBIA**  
MINISTRY OF TRANSPORTATION AND INFRASTRUCTURE  
HIGHWAY ENGINEERING  
SOUTH COAST BRANCH

TIM BLACKBURN, P.Eng  
SENIOR DESIGNER  
DATE 2017-02-20

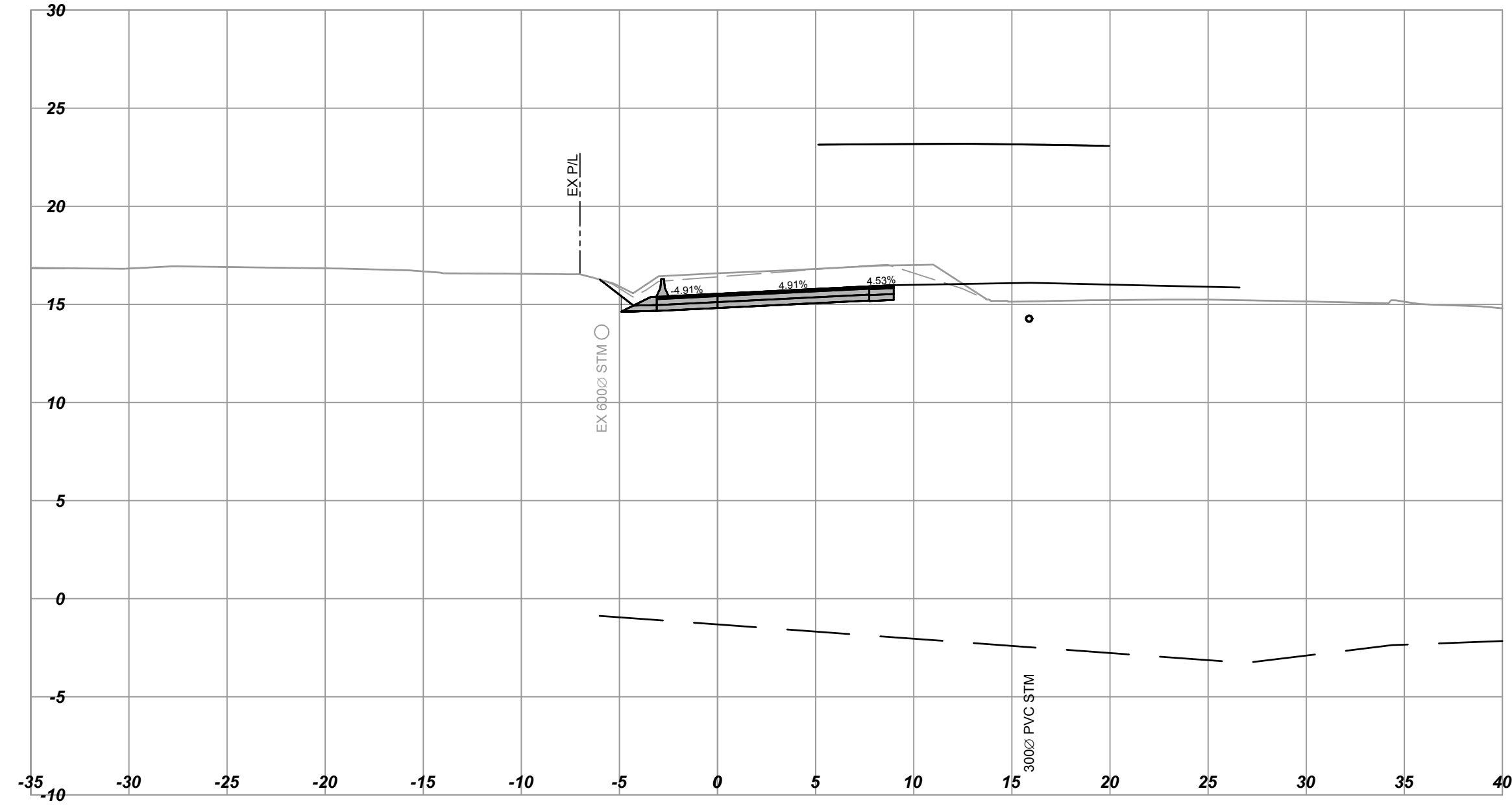
DESIGNED R. MOOTGOOSAMY DATE 2017-02-08  
QUALITY CONTROL J. BORCH DATE 2017-02-15  
QUALITY ASSURANCE G. SMITH DATE 2017-02-17  
DRAWN B. THOMAS DATE 2017-02-13

<b>CROSS SECTIONS</b>			
HIGHWAY 1 - ADMIRALS / MCKENZIE INTERCHANGE			
L400 - WESTBOUND ON RAMP - RIGHT			
STA. 401+70 TO STA. 402+00			
FILE NUMBER	PROJECT NUMBER	REG	DRAWING NUMBER
1961.0348.02	16606-0002	R1	L400-XS-05

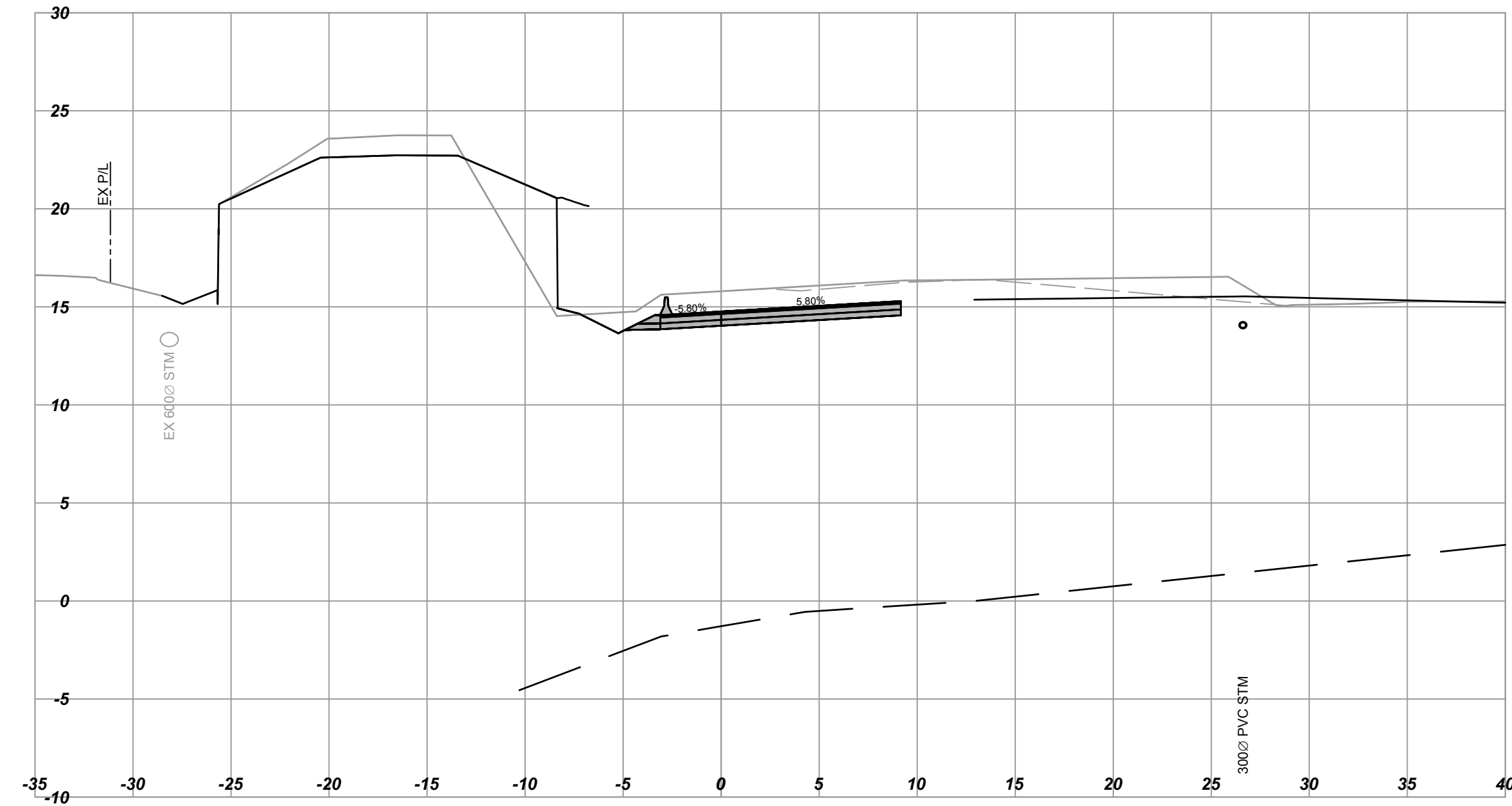
L400  
Horizontal Scale - 1:250  
Vertical Scale - 1:250  
Station: 402+20.000



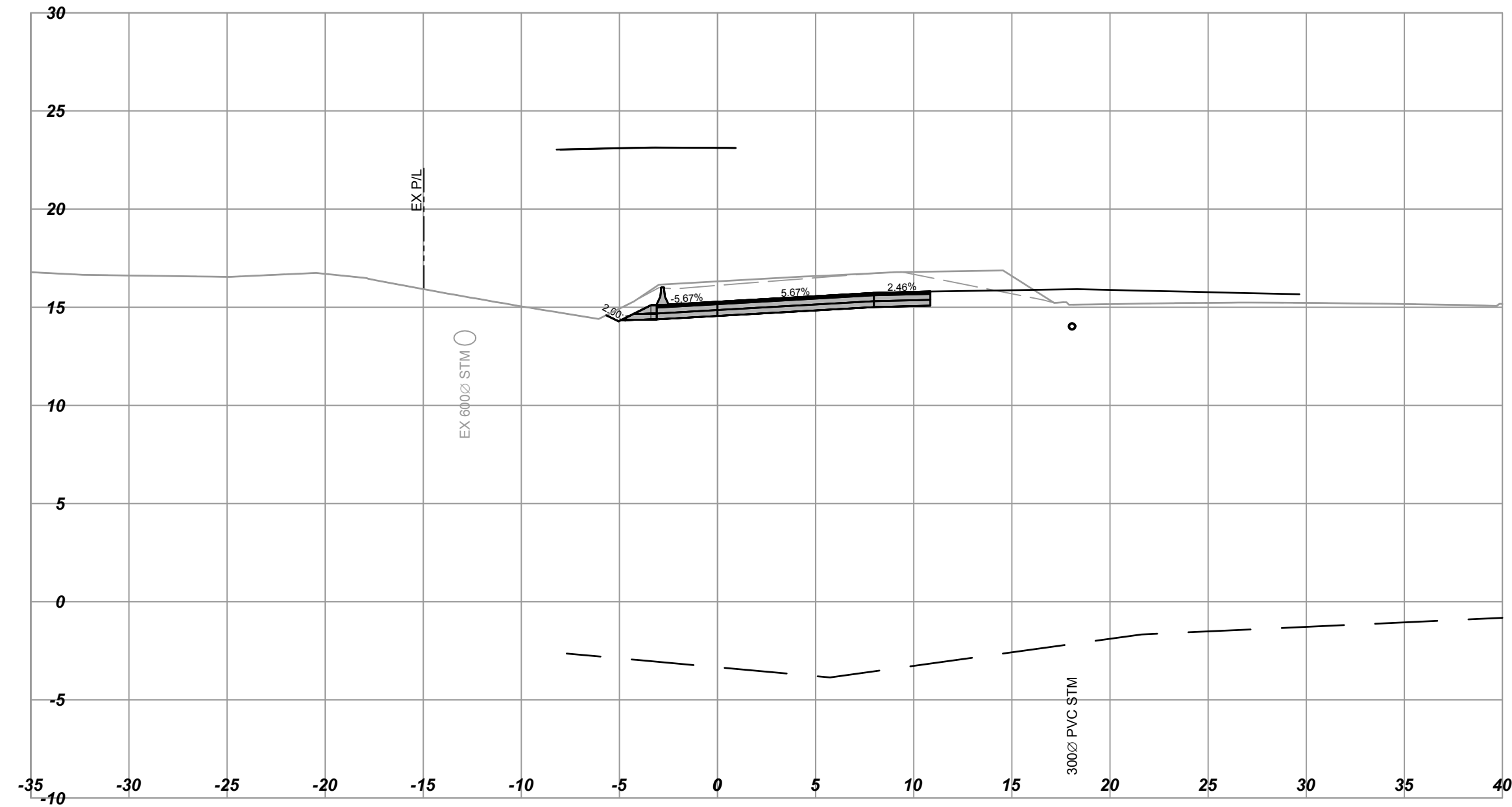
L400  
Horizontal Scale - 1:250  
Vertical Scale - 1:250  
Station: 402+40.000



L400  
Horizontal Scale - 1:250  
Vertical Scale - 1:250  
Station: 402+10.000



L400  
Horizontal Scale - 1:250  
Vertical Scale - 1:250  
Station: 402+30.000



**URBAN**  
systems

SCALE 0 2 1:250 12m		CAD FILENAME 1961034802_Contract 2 L400_XSEC.dwg	
		DATE 2016-09-12	
REV	DATE	REVISIONS	SIGNATURE

**BRITISH COLUMBIA**

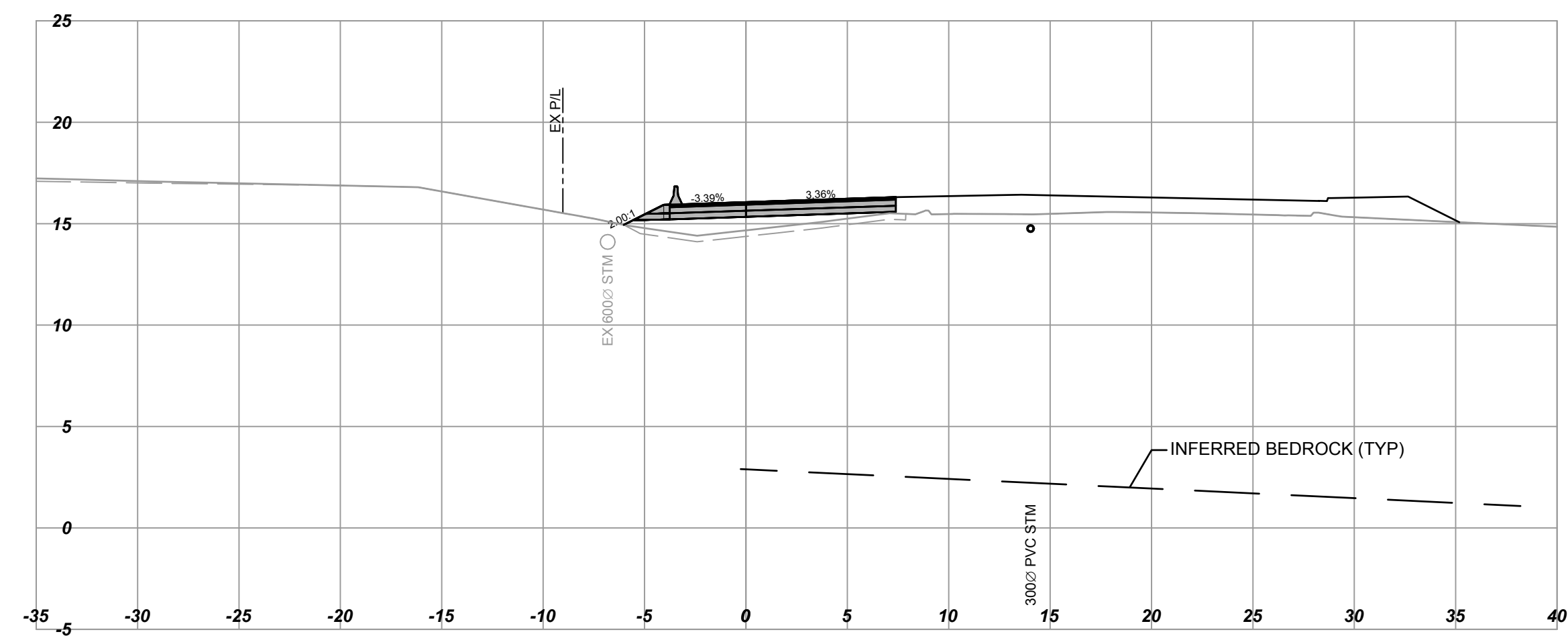
MINISTRY OF TRANSPORTATION AND INFRASTRUCTURE  
HIGHWAY ENGINEERING  
SOUTH COAST BRANCH

TIM BLACKBURN, P.Eng  
SENIOR DESIGNER  
DATE 2017-02-20

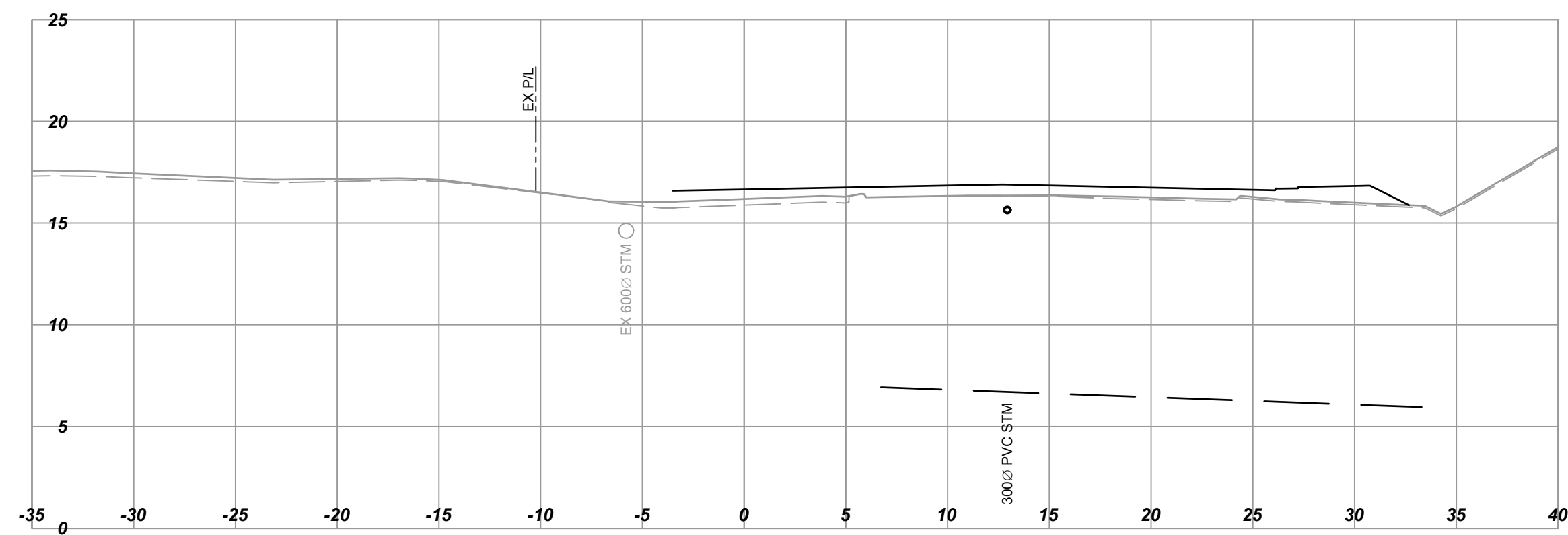
DESIGNED R. MOOTGOOSAMY DATE 2017-02-08  
QUALITY CONTROL J. BORCH DATE 2017-02-15  
QUALITY ASSURANCE G. SMITH DATE 2017-02-17  
DRAWN B. THOMAS DATE 2017-02-13

<b>CROSS SECTIONS</b>			
HIGHWAY 1 - ADMIRALS / MCKENZIE INTERCHANGE			
L400 - WB ON RAMP RIGHT STA. 402+10 TO STA. 402+40			
FILE NUMBER	PROJECT NUMBER	REG	DRAWING NUMBER
1961.0348.02	16606-0002	R1	L400-XS-06

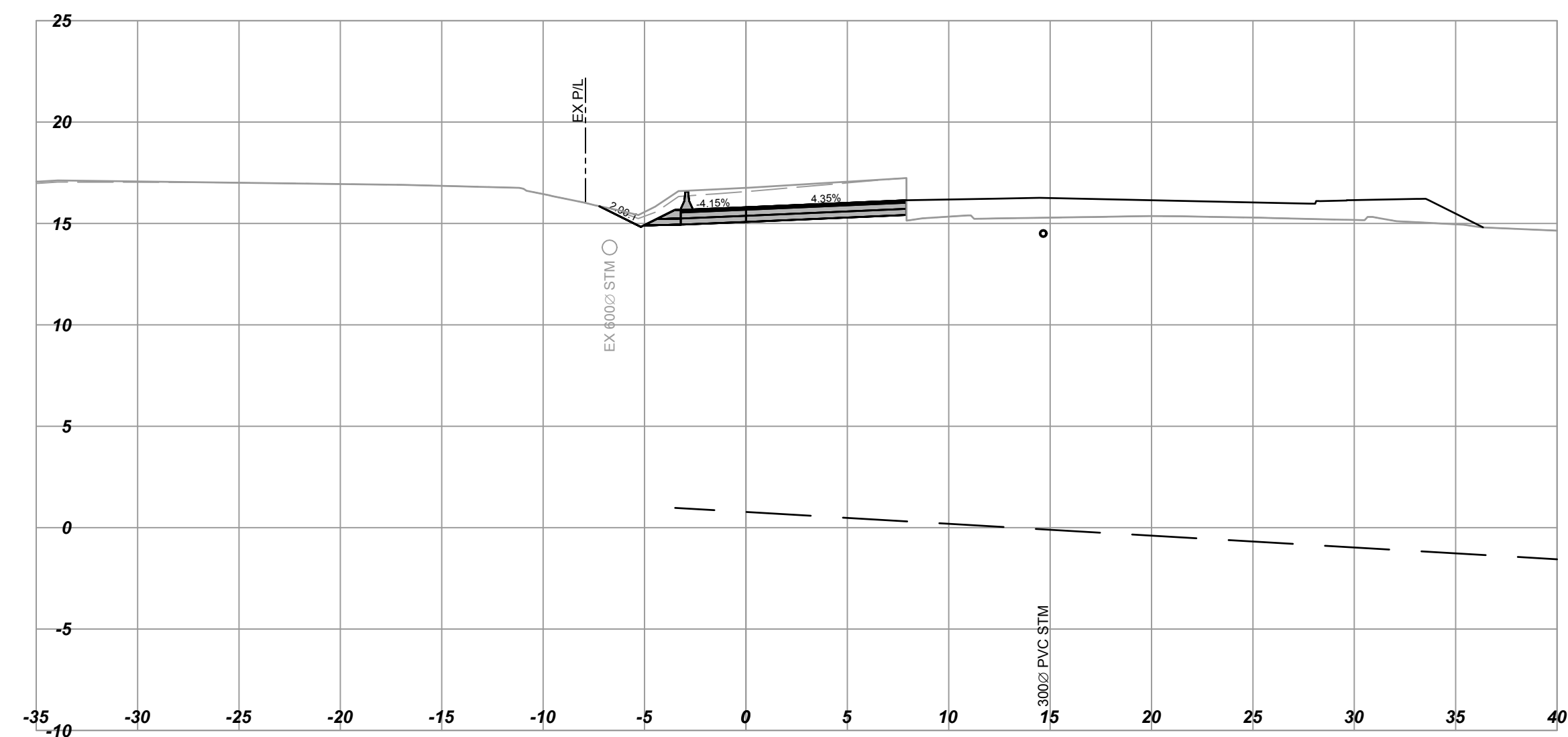
L400  
Horizontal Scale - 1:250  
Vertical Scale - 1:250  
Station: 402+60.000



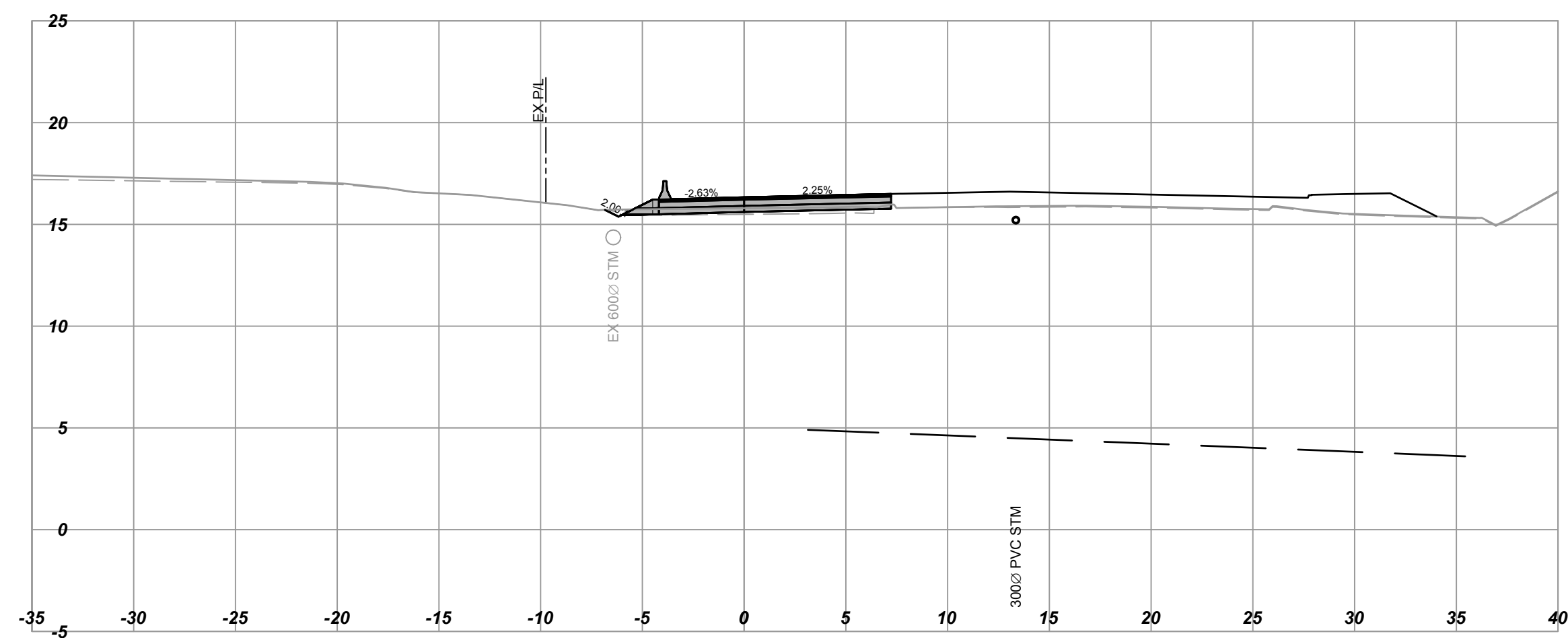
L400  
Horizontal Scale - 1:250  
Vertical Scale - 1:250  
Station: 402+80.000



L400  
Horizontal Scale - 1:250  
Vertical Scale - 1:250  
Station: 402+50.000



L400  
Horizontal Scale - 1:250  
Vertical Scale - 1:250  
Station: 402+70.000



**URBAN**  
systems

SCALE 0 2 1:250 12m		CAD FILENAME 1961034802_Contract 2 L400_XSEC.dwg	DATE 2016-09-12
REV	DATE	REVISIONS	SIGNATURE

**BRITISH COLUMBIA**

MINISTRY OF TRANSPORTATION AND INFRASTRUCTURE  
HIGHWAY ENGINEERING  
SOUTH COAST BRANCH

TIM BLACKBURN, P.Eng  
SENIOR DESIGNER

DESIGNED R. MOOTGOOSAMY DATE 2017-02-08  
QUALITY CONTROL J. BORCH DATE 2017-02-15  
QUALITY ASSURANCE G. SMITH DATE 2017-02-17  
DRAWN B. THOMAS DATE 2017-02-13

DATE 2017-02-20

CROSS SECTIONS			
HIGHWAY 1 - ADMIRALS / MCKENZIE INTERCHANGE			
L400 - WB ON RAMP RIGHT STA. 402+50 TO STA. 402+80			
FILE NUMBER	PROJECT NUMBER	REG	DRAWING NUMBER
1961.0348.02	16606-0002	R1	L400-XS-07