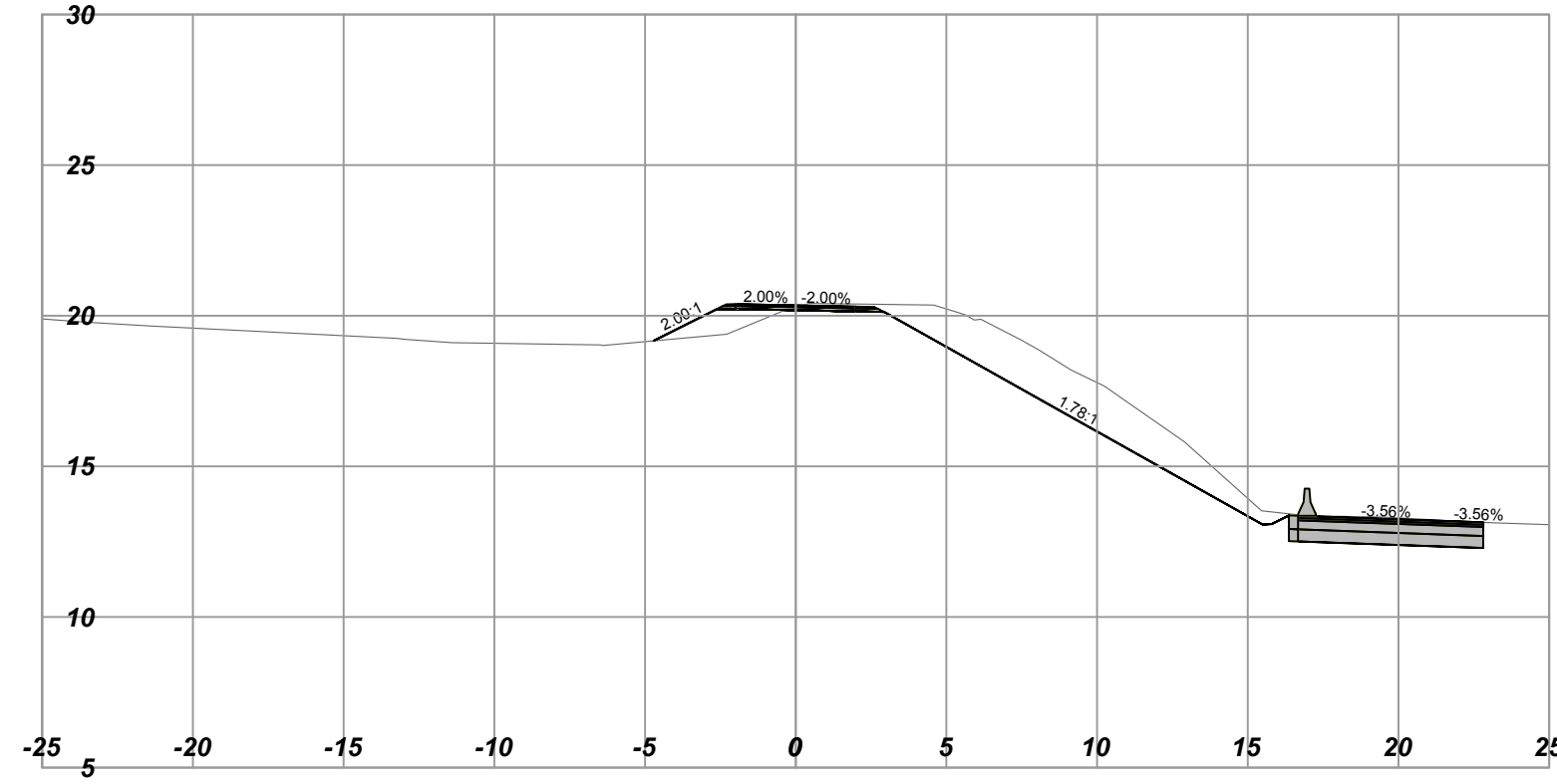
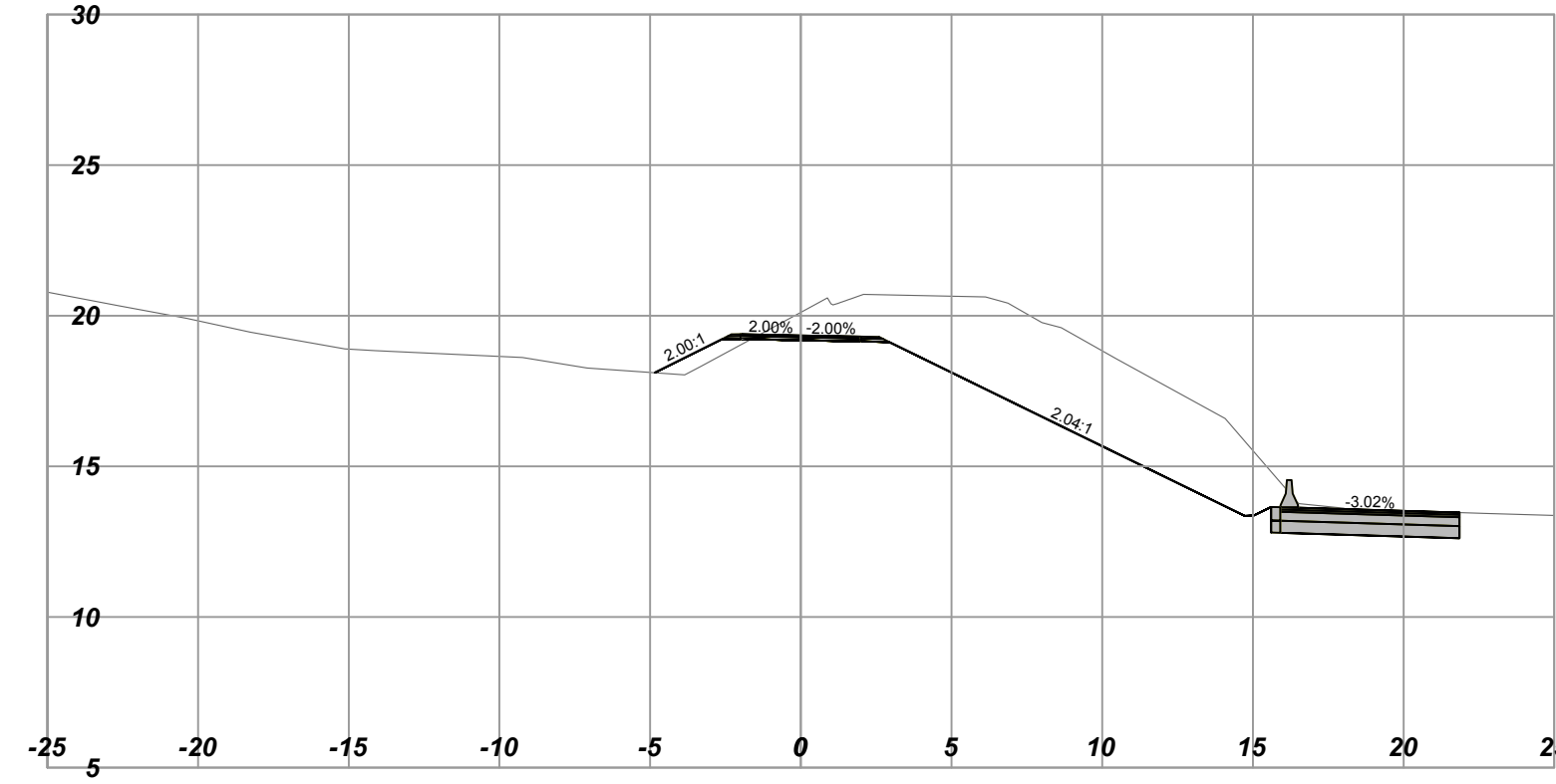


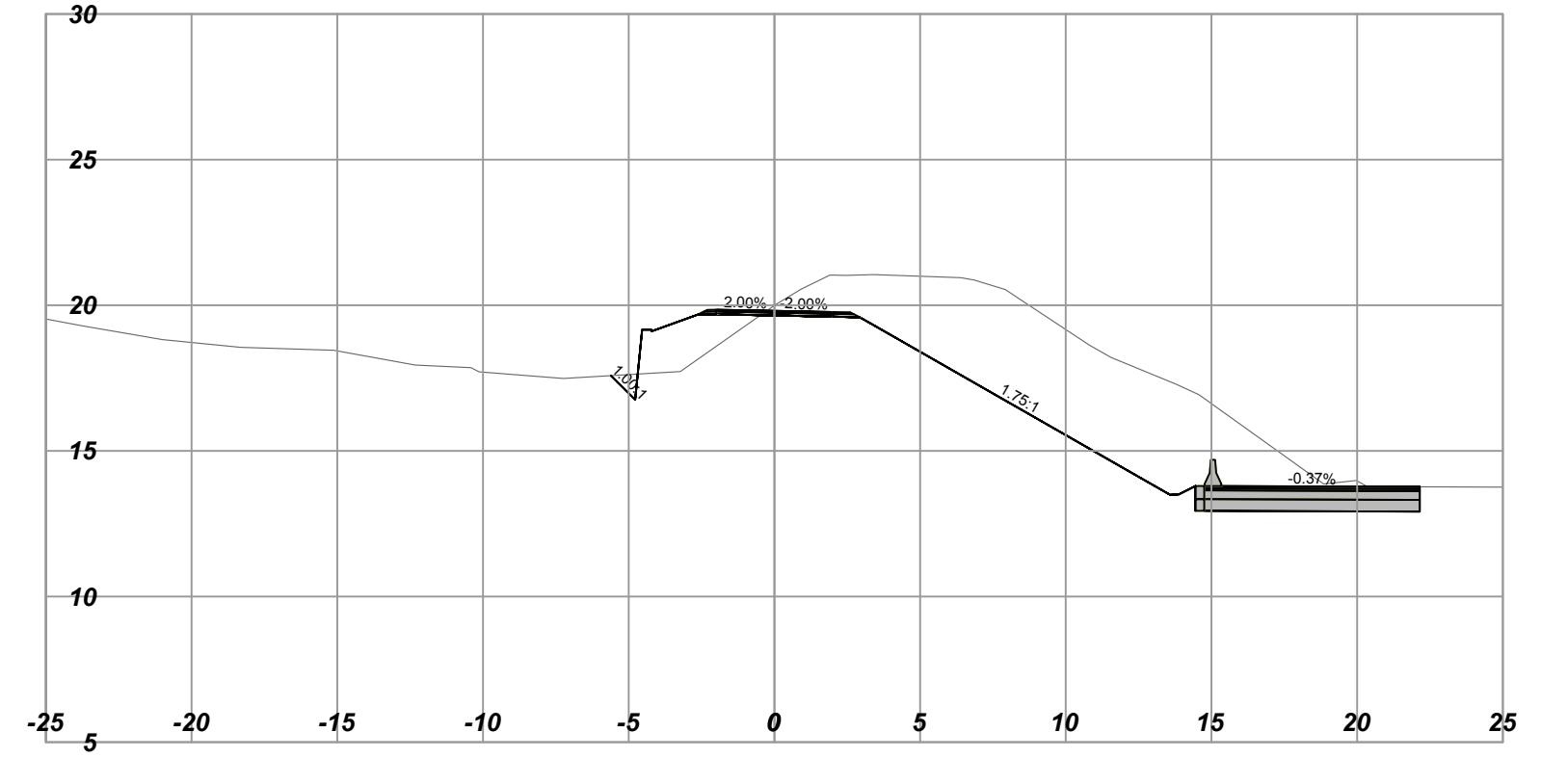
L30
Horizontal Scale - 1:250
Vertical Scale - 1:250
Station: 29+80.000



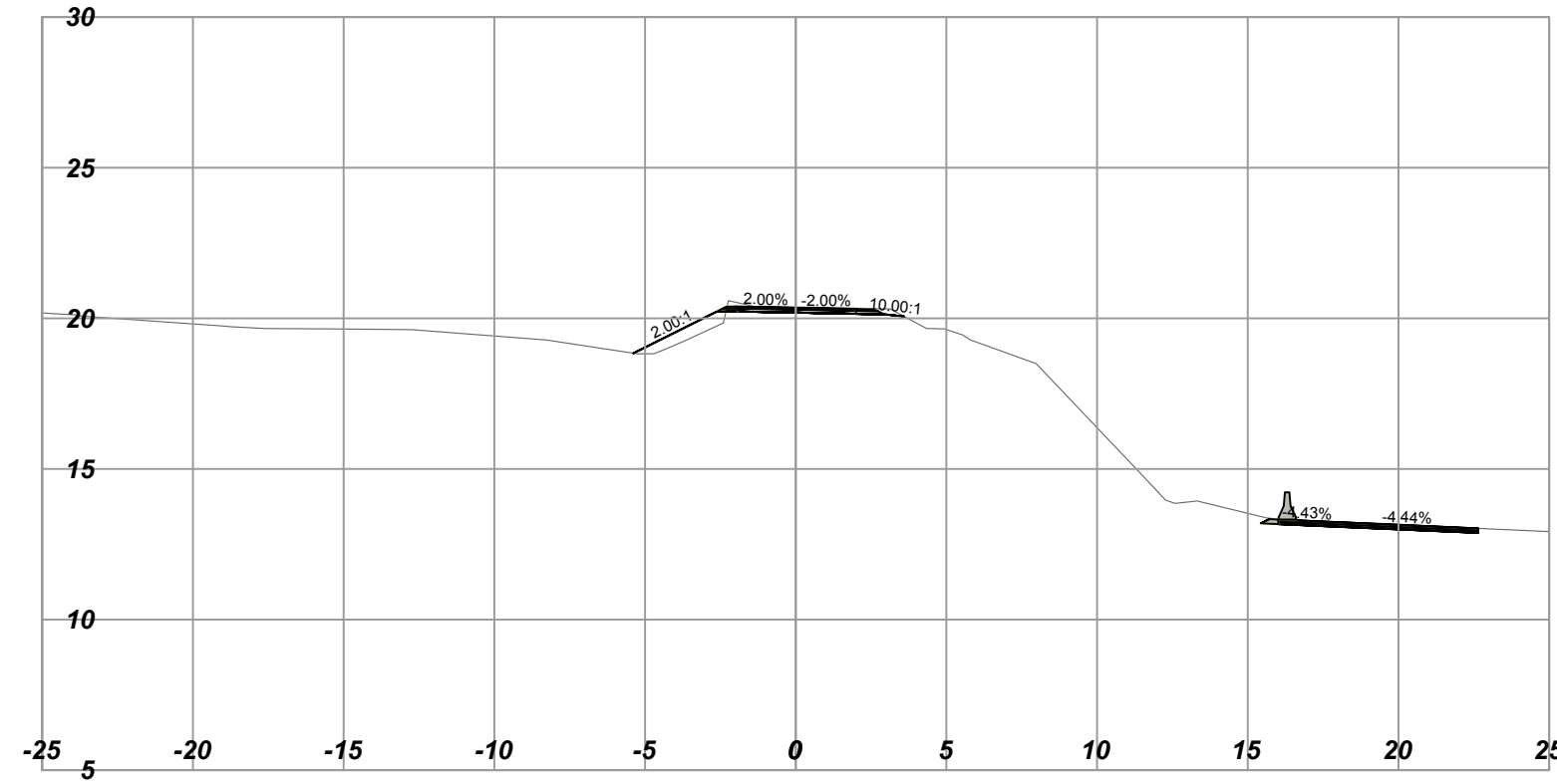
L30
Horizontal Scale - 1:250
Vertical Scale - 1:250
Station: 30+10.000



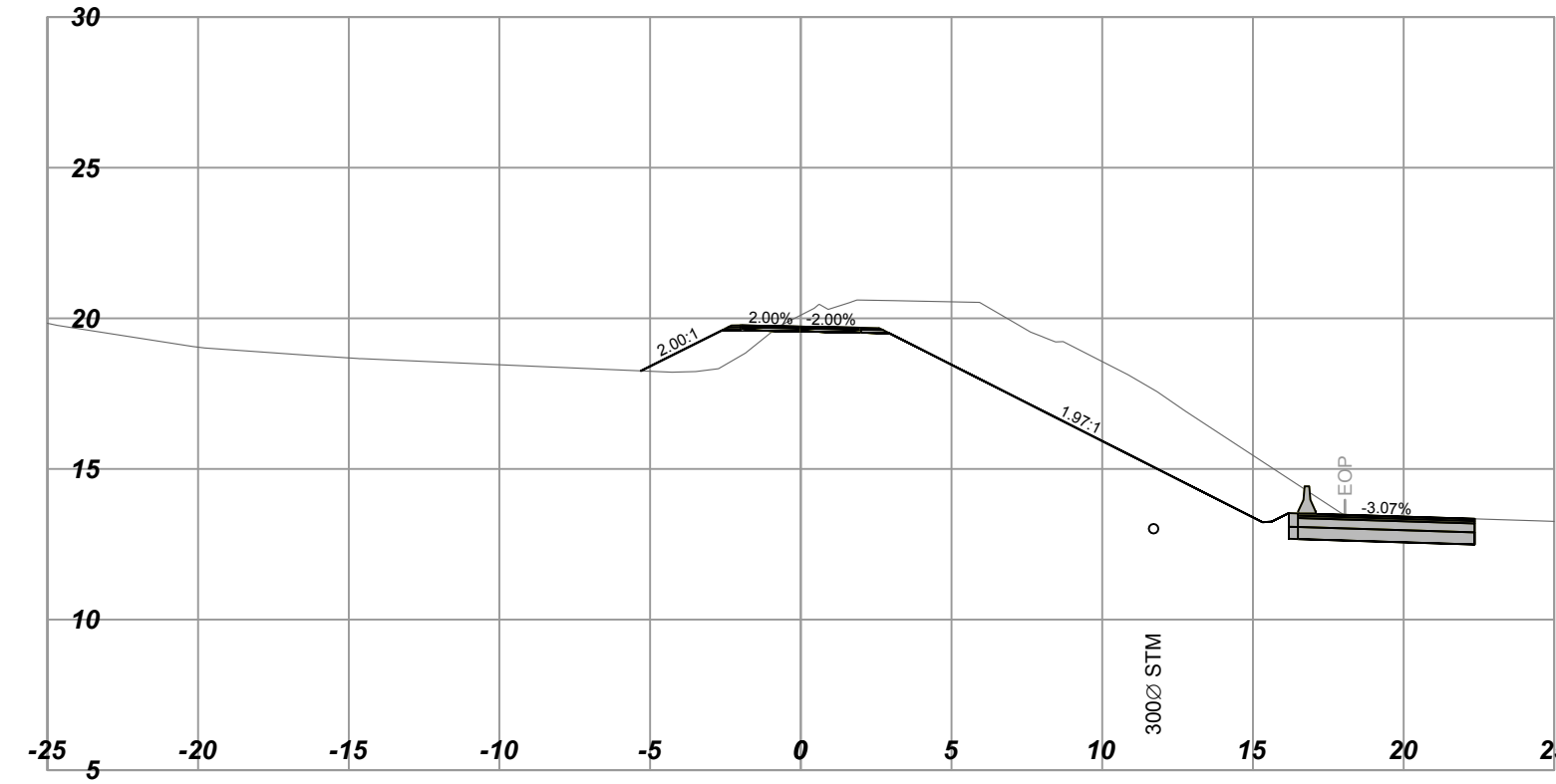
L30
Horizontal Scale - 1:250
Vertical Scale - 1:250
Station: 30+40.000



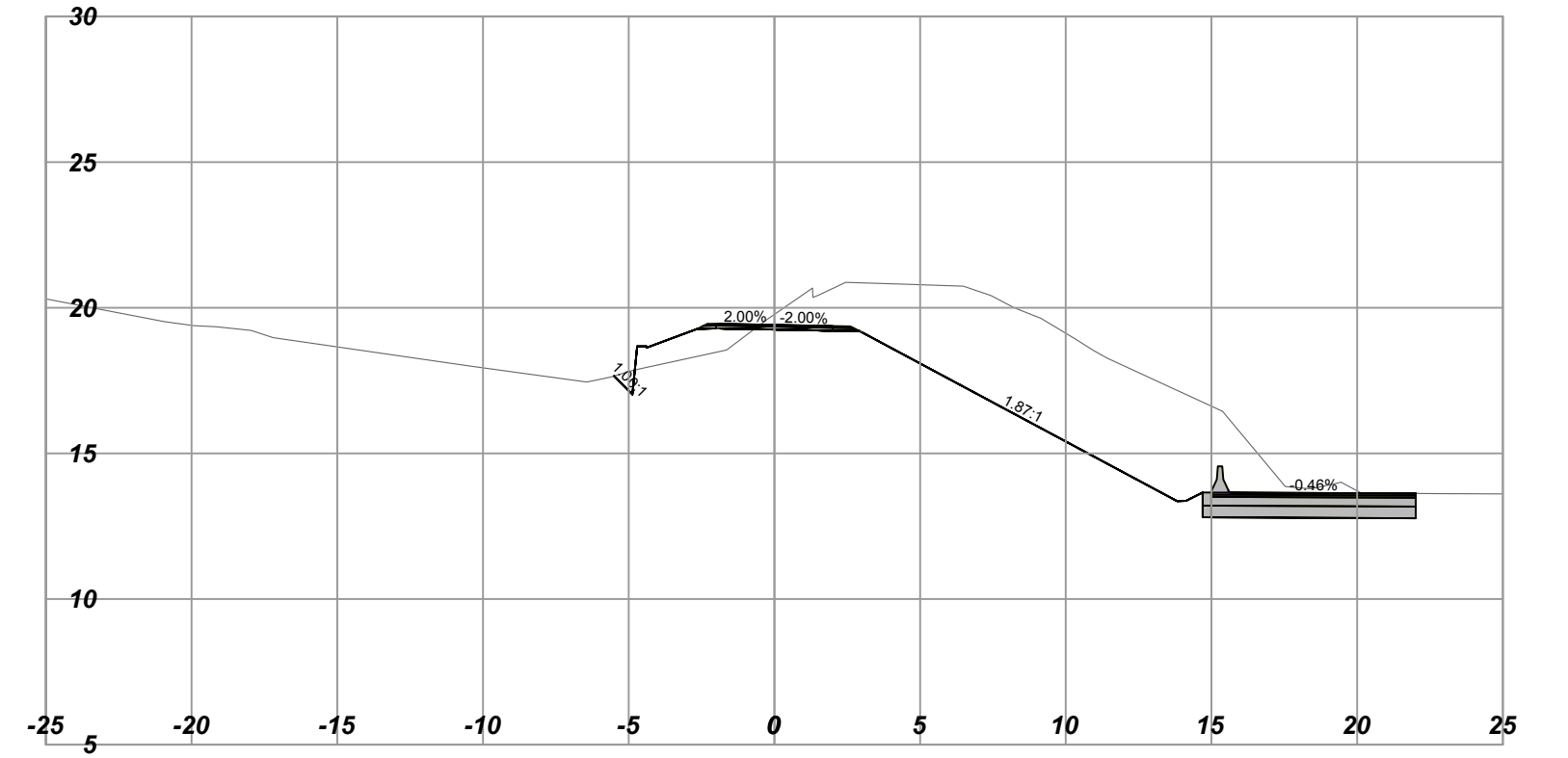
L30
Horizontal Scale - 1:250
Vertical Scale - 1:250
Station: 29+70.000



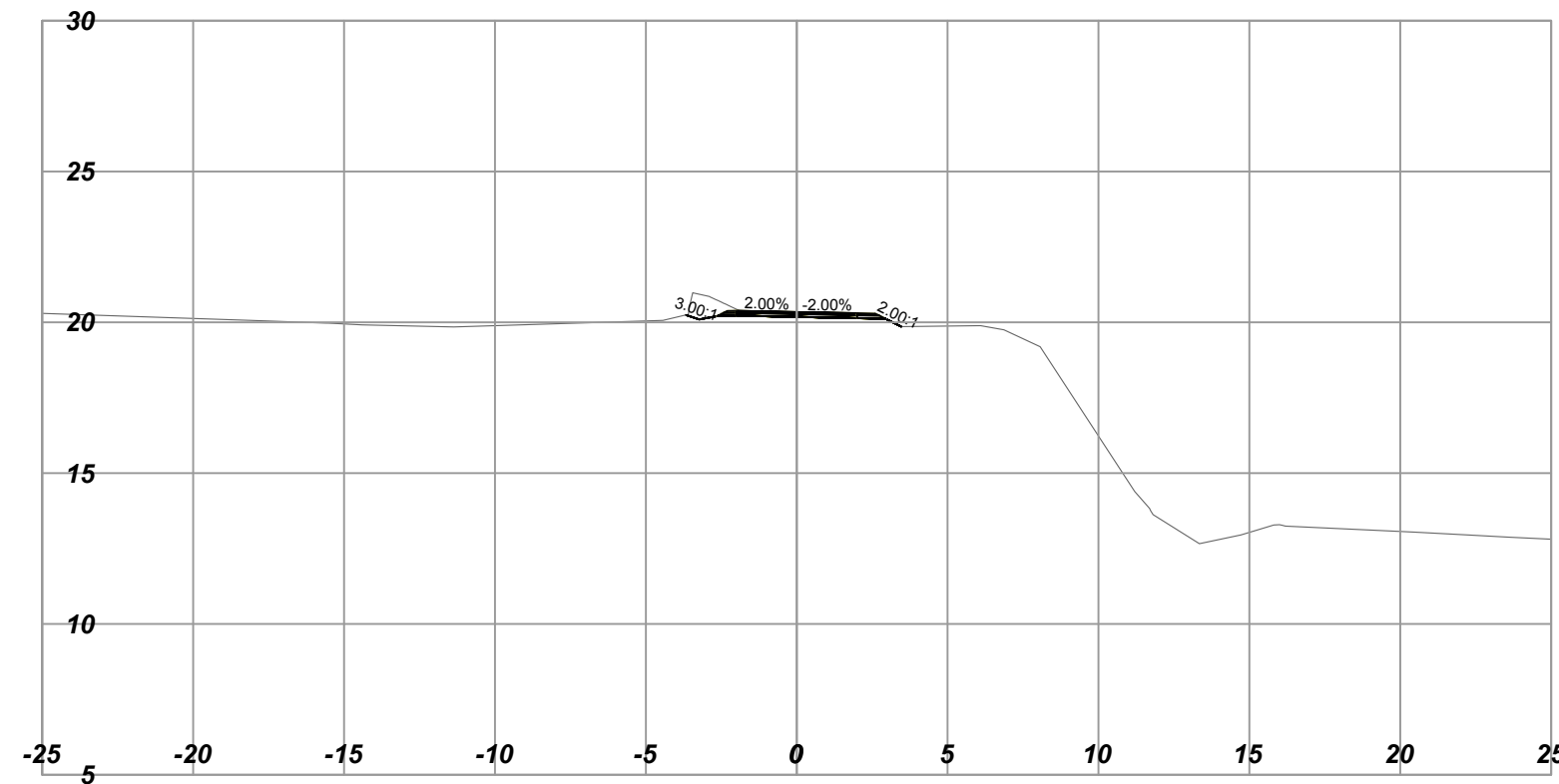
L30
Horizontal Scale - 1:250
Vertical Scale - 1:250
Station: 30+00.000



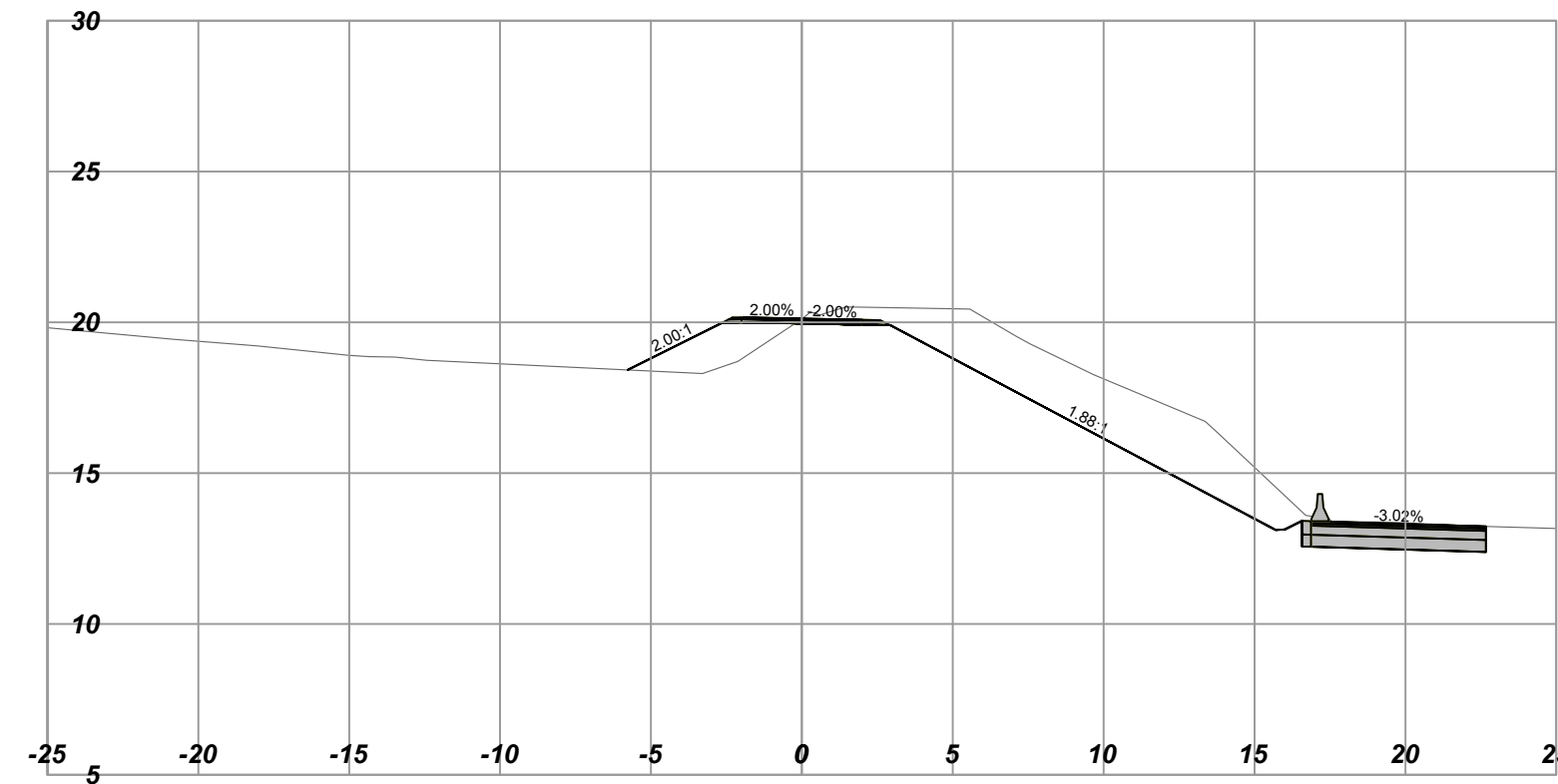
L30
Horizontal Scale - 1:250
Vertical Scale - 1:250
Station: 30+30.000



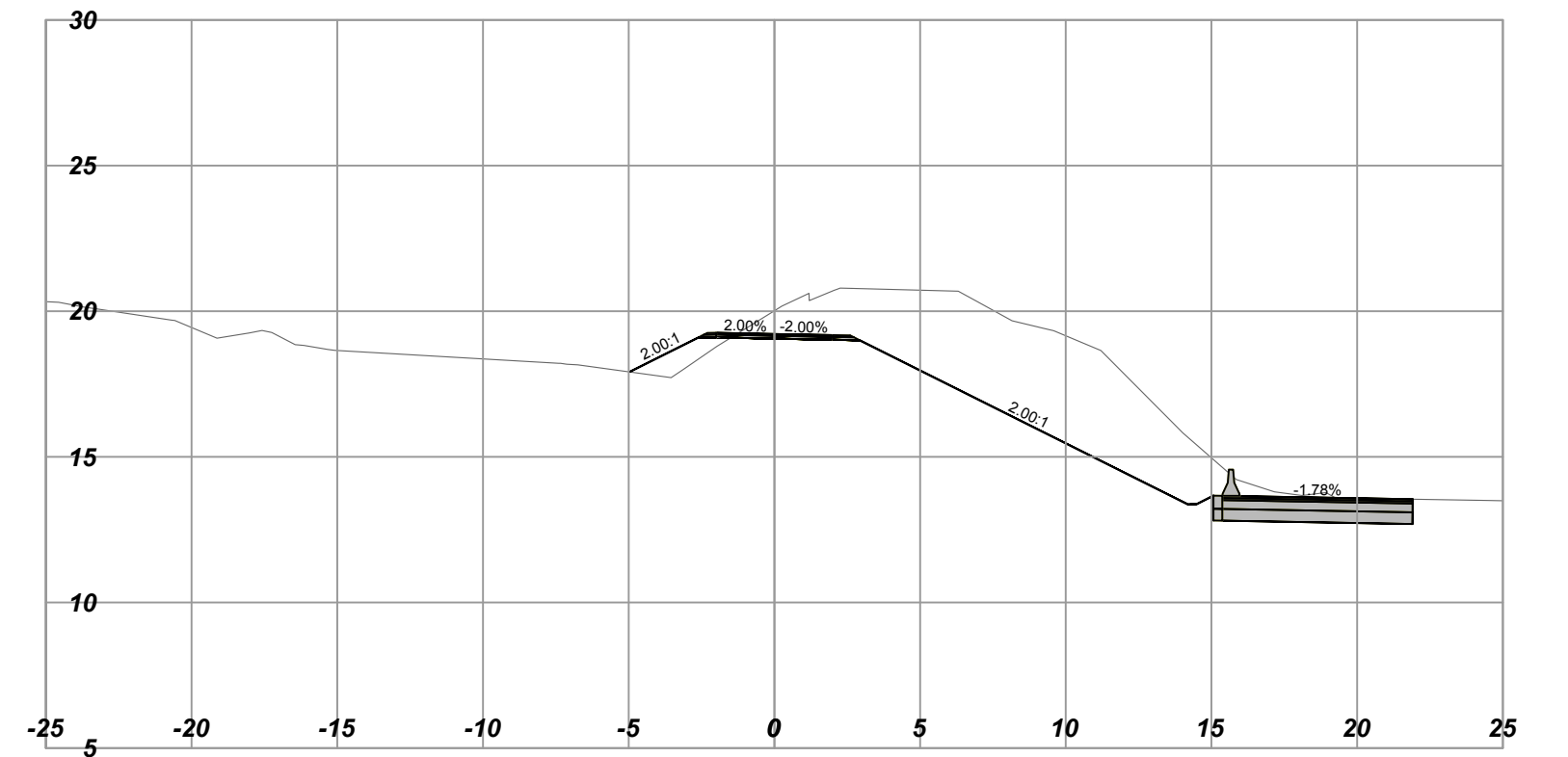
L30
Horizontal Scale - 1:250
Vertical Scale - 1:250
Station: 29+60.000




L30
Horizontal Scale - 1:250
Vertical Scale - 1:250
Station: 29+90.000



L30
Horizontal Scale - 1:250
Vertical Scale - 1:250
Station: 30+20.000



SCALE 0 2 1:250 12m		CAD FILENAME 1961034802_Contract 2_L30_XSEC.dwg	
		DATE 2016-09-12	
REV	DATE	REVISIONS	SIGNATURE

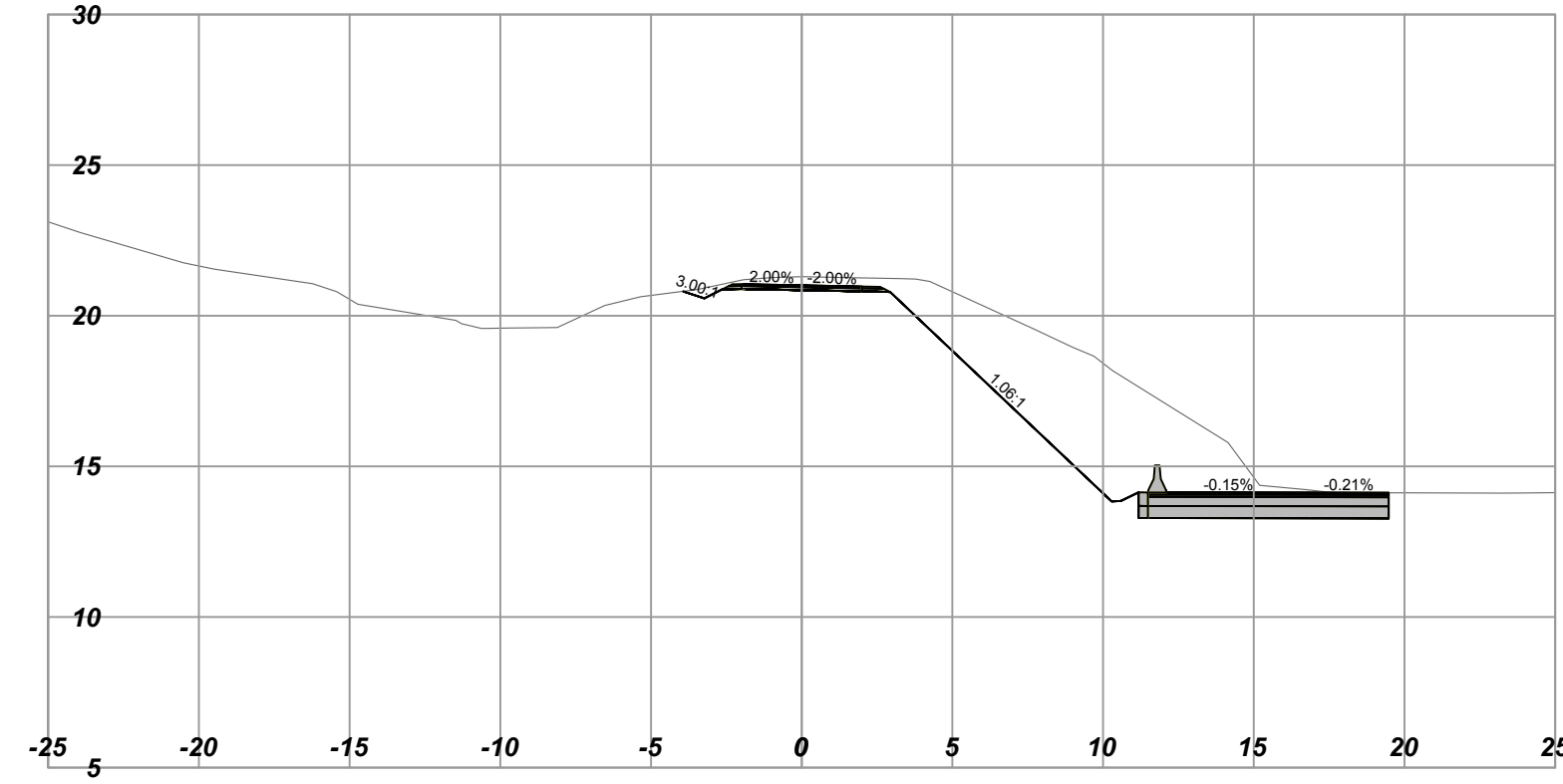

BRITISH COLUMBIA
 MINISTRY OF TRANSPORTATION AND INFRASTRUCTURE
 HIGHWAY ENGINEERING
 SOUTH COAST BRANCH

DESIGNED R. MOOTGOOSAMY DATE 2017-02-08
 QUALITY CONTROL J. BORCH DATE 2017-02-15
 QUALITY ASSURANCE G. SMITH DATE 2017-02-17
 DRAWN B. THOMAS DATE 2017-02-13

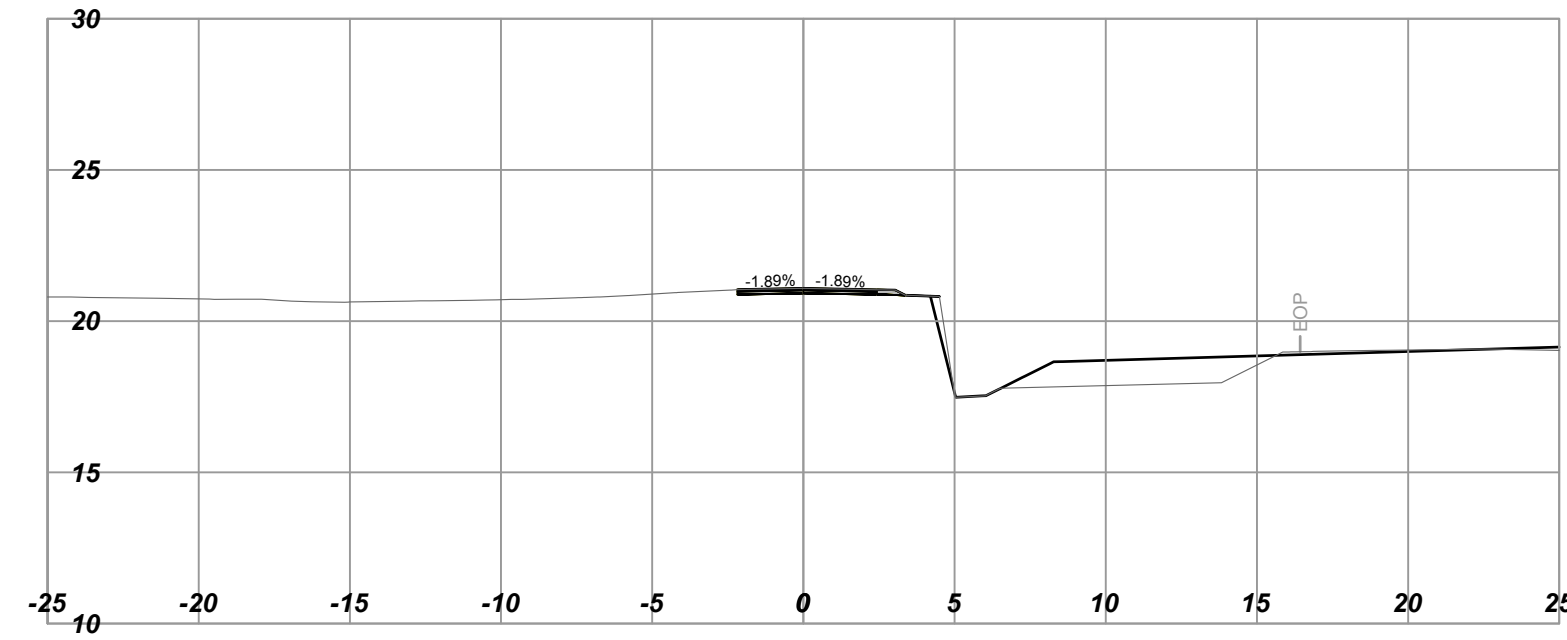
TIM BLACKBURN, P.Eng
 SENIOR DESIGNER
 DATE 2017-02-20

CROSS SECTIONS			
HIGHWAY 1 - ADMIRALS / MCKENZIE INTERCHANGE			
L30 - GALLOPING GOOSE TRAIL STA. 29+60 TO STA. 30+40			
FILE NUMBER	PROJECT NUMBER	REV	DRAWING NUMBER
1961.0348.02	16606-0002	R1	L30-XS-01

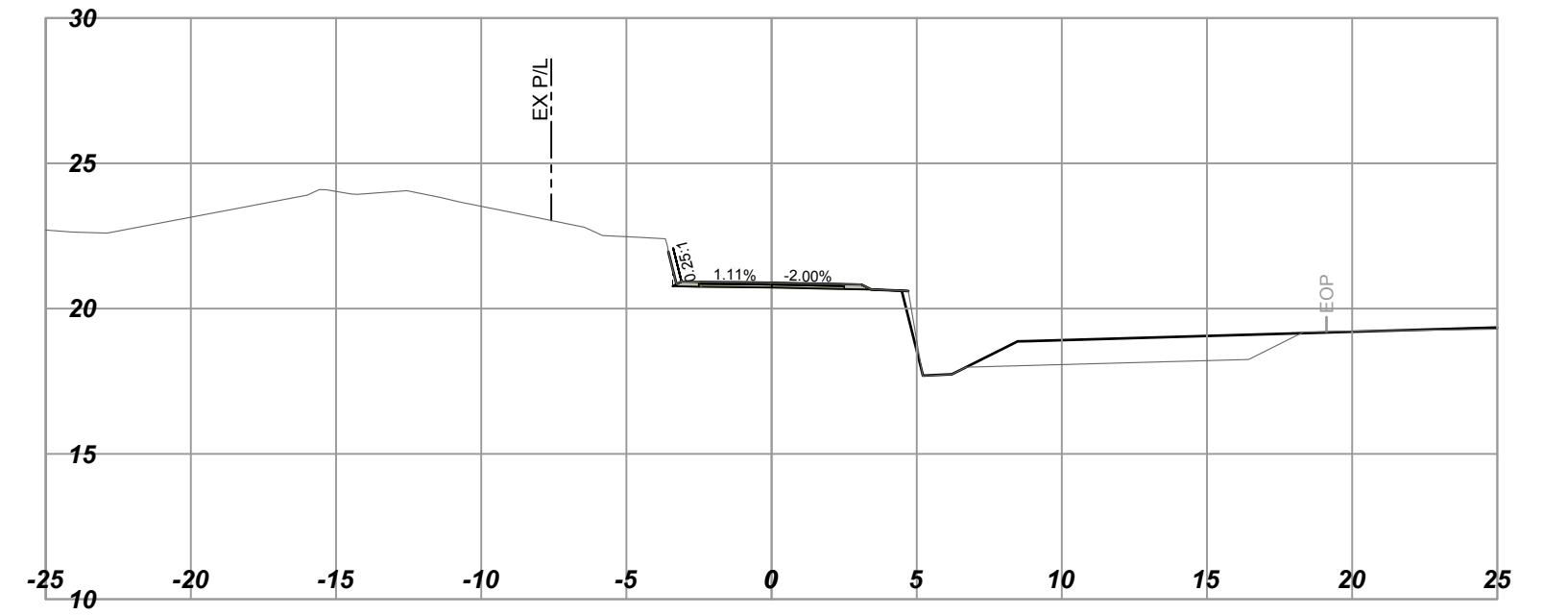
L30
Horizontal Scale - 1:250
Vertical Scale - 1:250
Station: 30+70.000



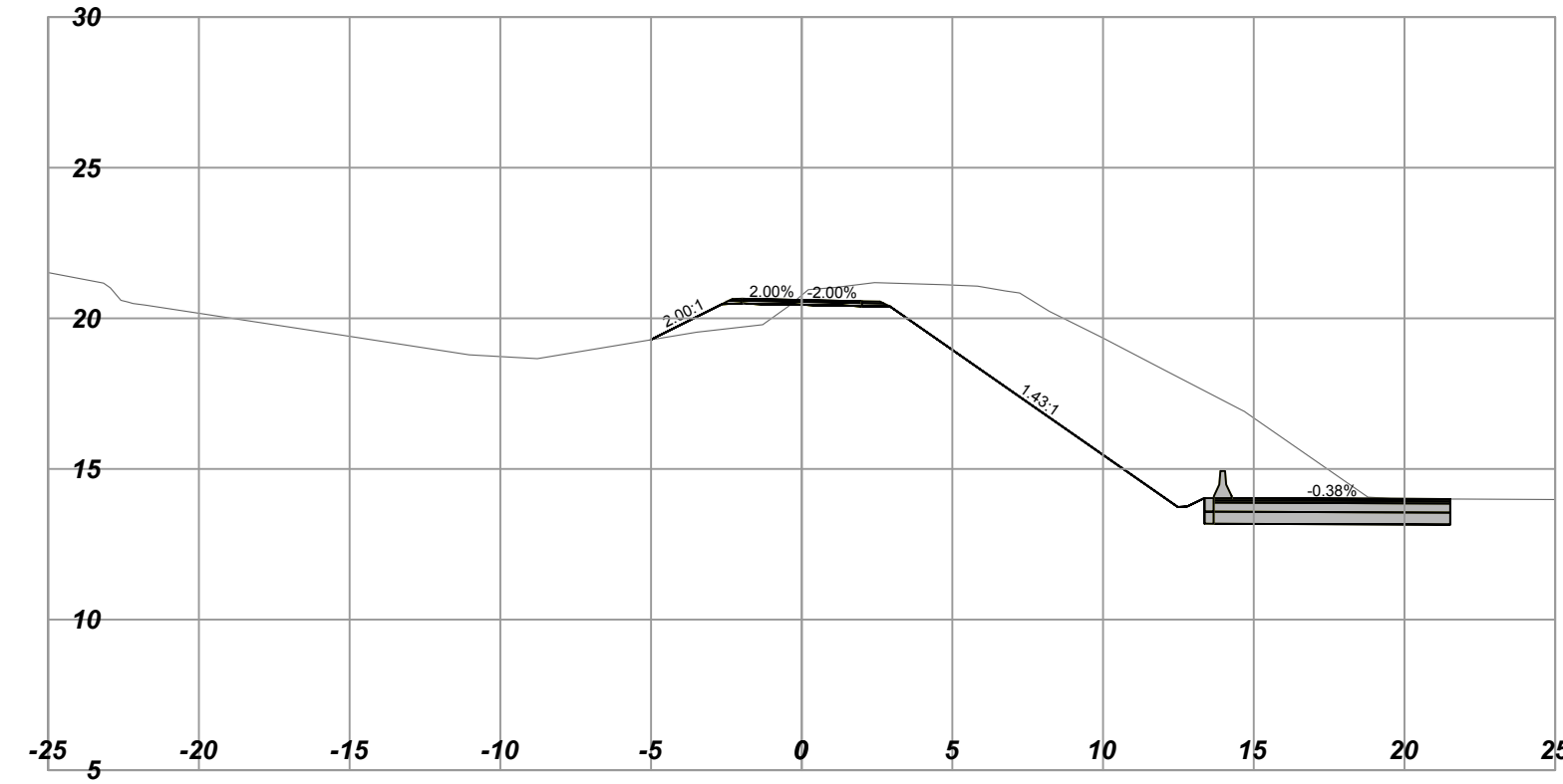
L30
Horizontal Scale - 1:250
Vertical Scale - 1:250
Station: 33+50.000



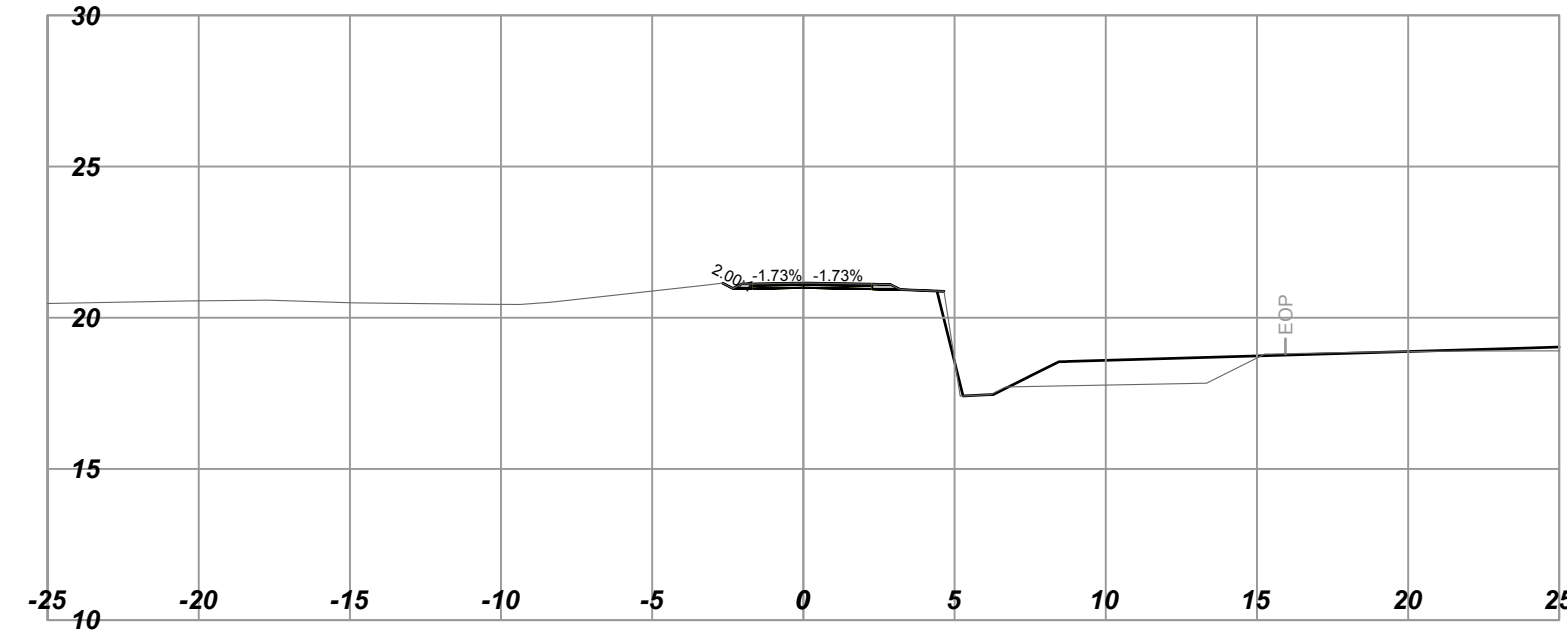
L30
Horizontal Scale - 1:250
Vertical Scale - 1:250
Station: 33+80.000



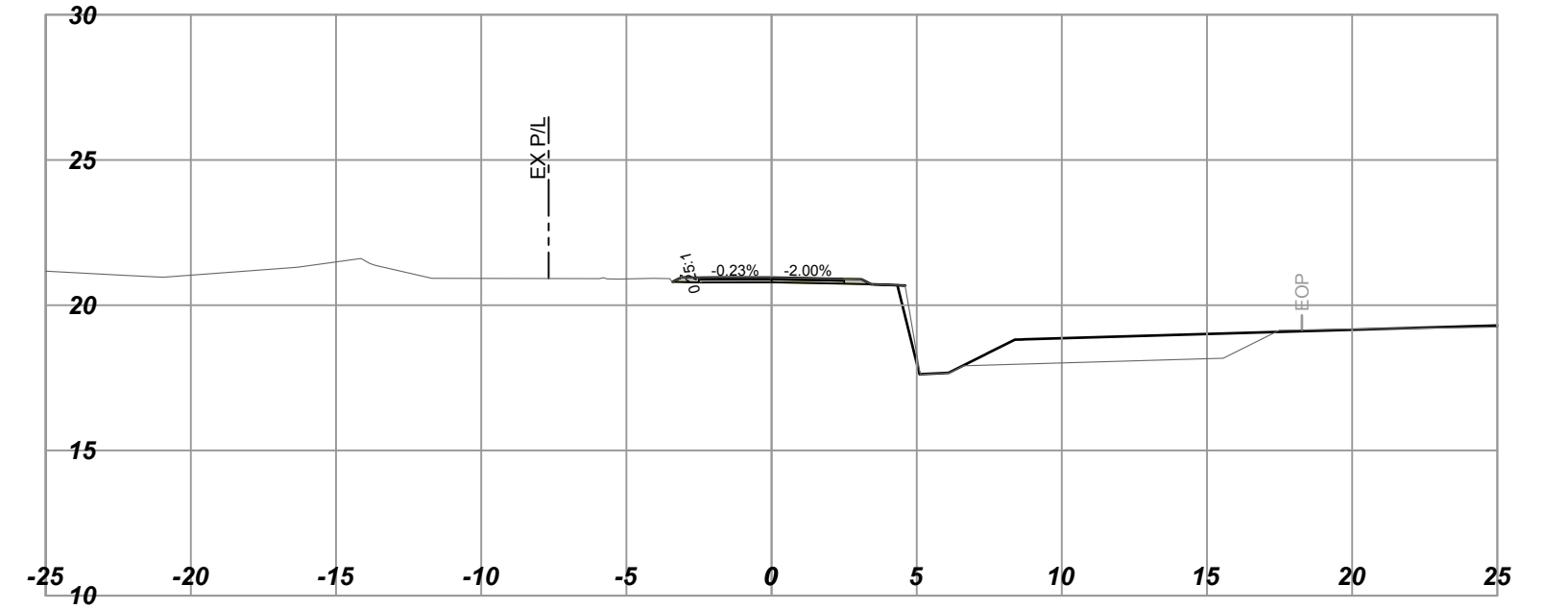
L30
Horizontal Scale - 1:250
Vertical Scale - 1:250
Station: 30+60.000



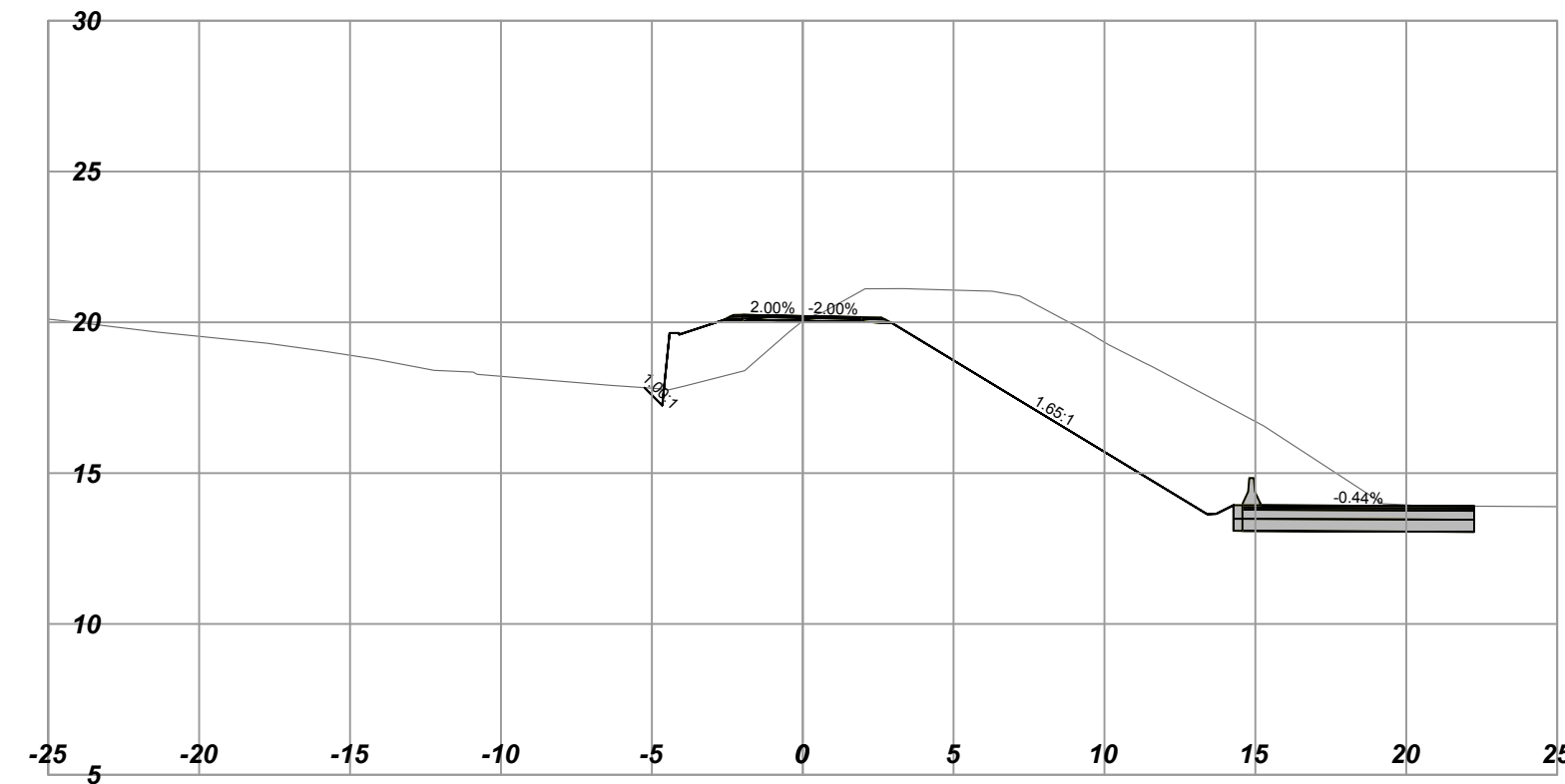
L30
Horizontal Scale - 1:250
Vertical Scale - 1:250
Station: 33+40.000



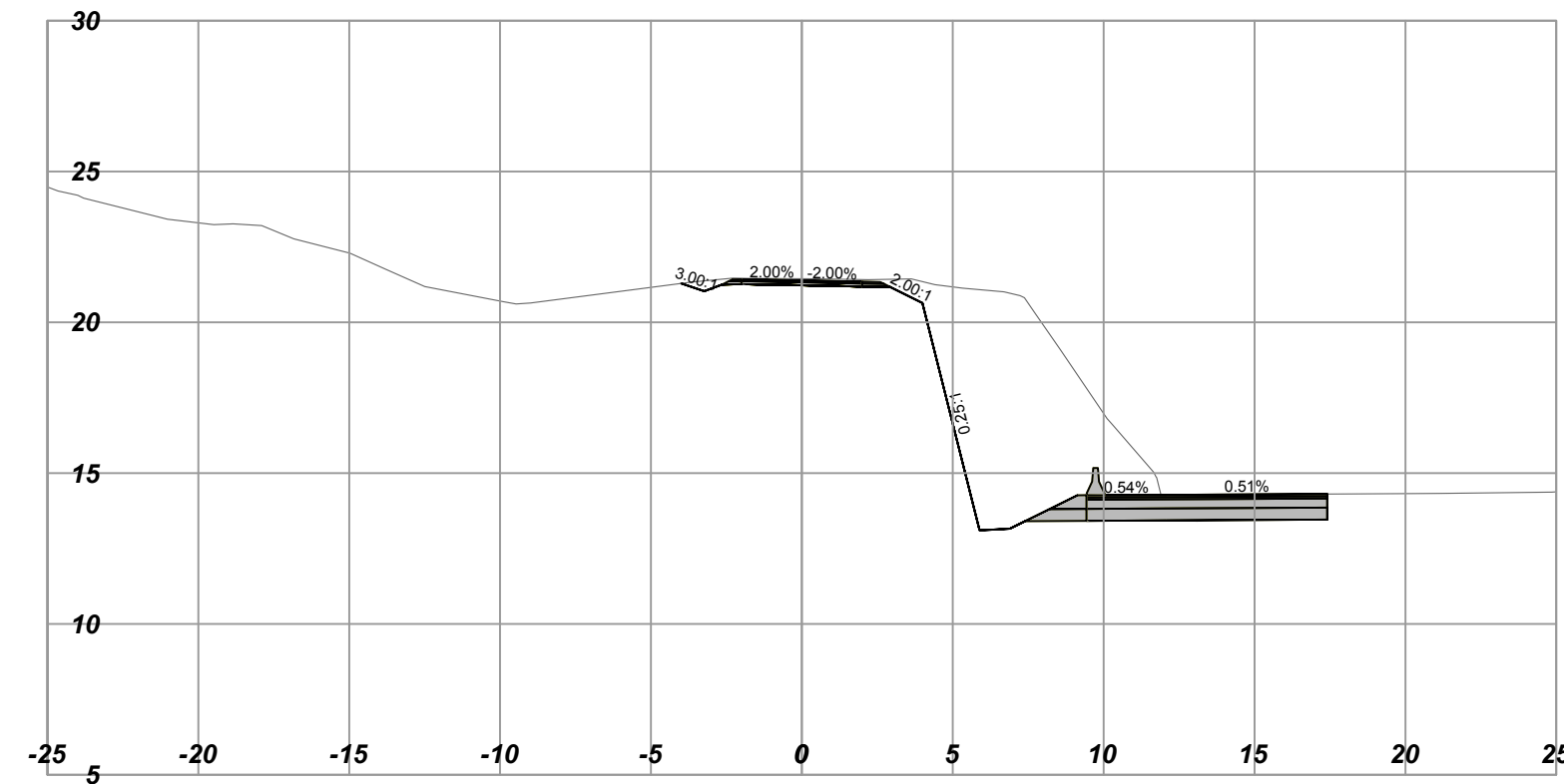
L30
Horizontal Scale - 1:250
Vertical Scale - 1:250
Station: 33+70.000



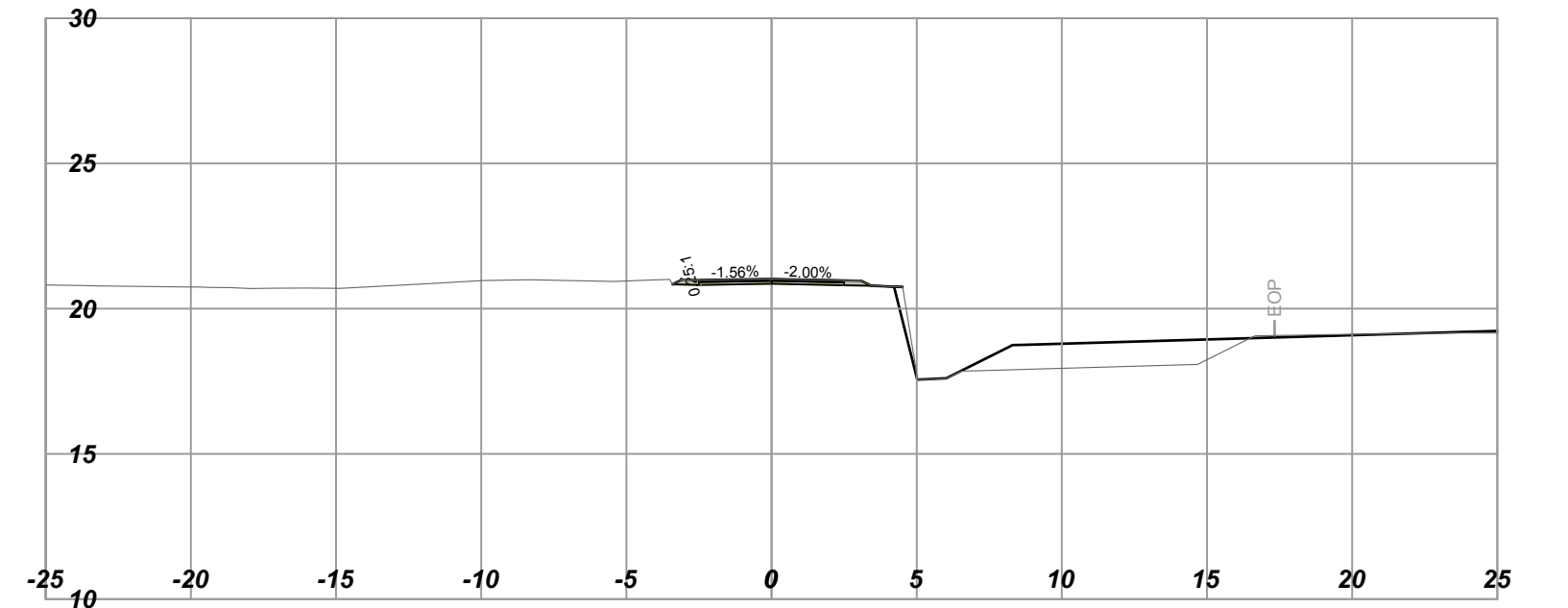
L30
Horizontal Scale - 1:250
Vertical Scale - 1:250
Station: 30+50.000



L30
Horizontal Scale - 1:250
Vertical Scale - 1:250
Station: 30+80.000



L30
Horizontal Scale - 1:250
Vertical Scale - 1:250
Station: 33+60.000



SCALE 0 2 1:250 12m		CAD FILENAME 1961034802_Contract 2_L30_XSEC.dwg	
DATE 2016-09-12		DATE 2017-02-20	
REV	DATE	REVISIONS	SIGNATURE

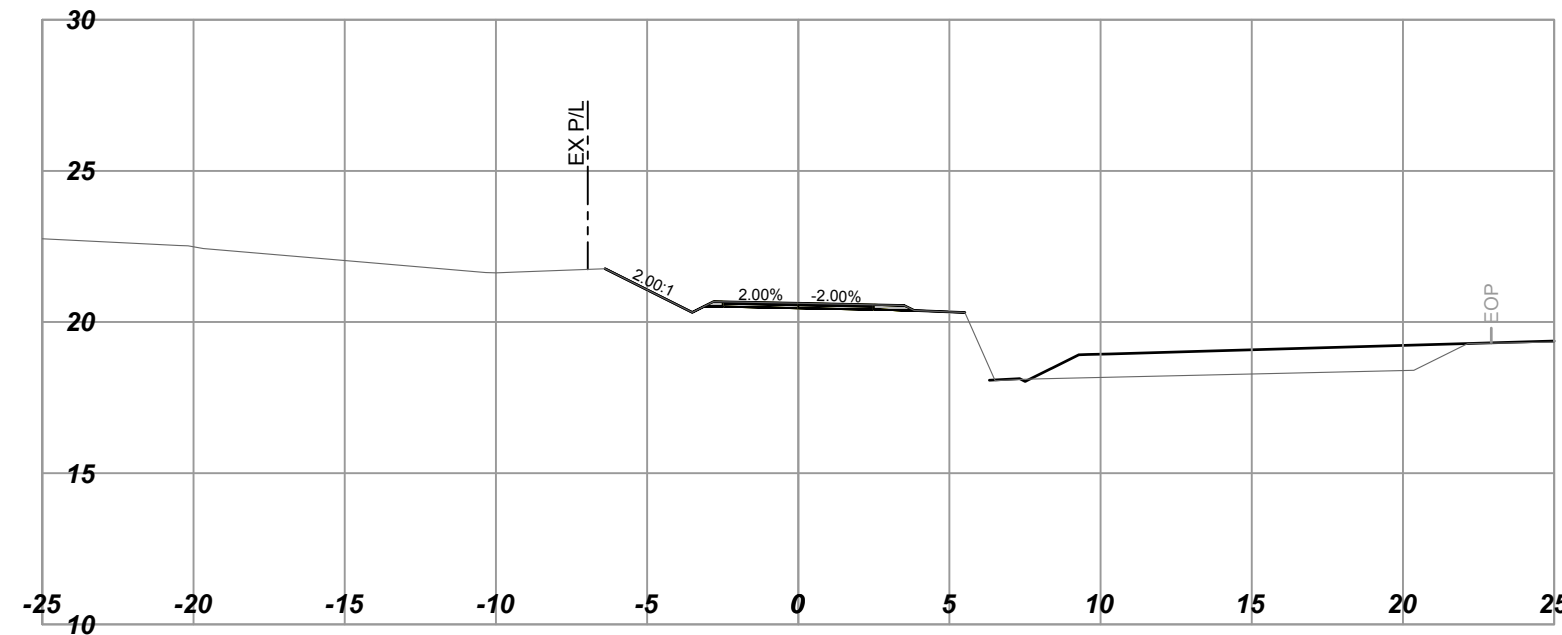
BRITISH COLUMBIA
 MINISTRY OF TRANSPORTATION AND INFRASTRUCTURE
 HIGHWAY ENGINEERING
 SOUTH COAST BRANCH

DESIGNED R. MOOTGOOSAMY DATE 2017-02-08
 QUALITY CONTROL J. BORCH DATE 2017-02-15
 QUALITY ASSURANCE G. SMITH DATE 2017-02-17
 DRAWN B. THOMAS DATE 2017-02-13

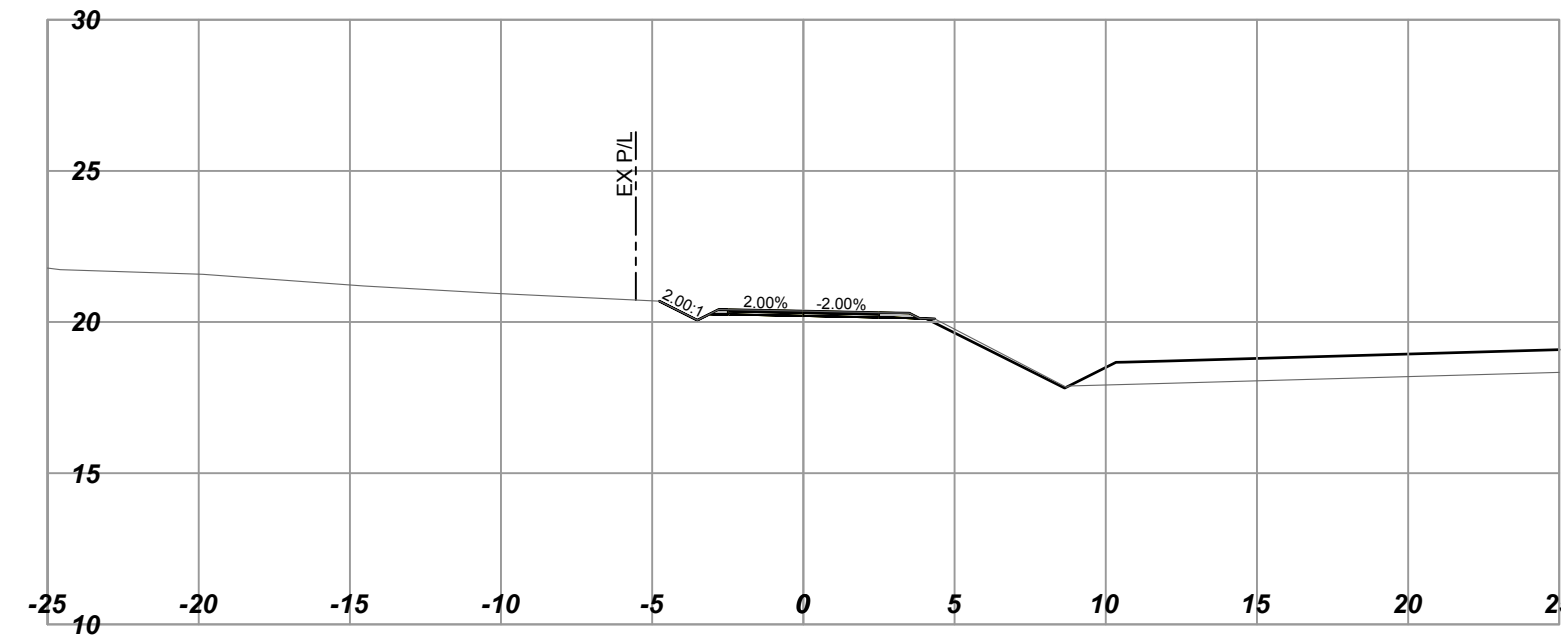
TIM BLACKBURN, P.Eng
 SENIOR DESIGNER
 DATE 2017-02-20

CROSS SECTIONS			
HIGHWAY 1 - ADMIRALS / MCKENZIE INTERCHANGE			
L30 - GALLOPING GOOSE TRAIL			
STA. 30+50 TO STA. 30+80 and STA 33+40 TO STA 33+80			
FILE NUMBER	PROJECT NUMBER	REV	DRAWING NUMBER
1961.0348.02	16606-0002	R1	L30-XS-02

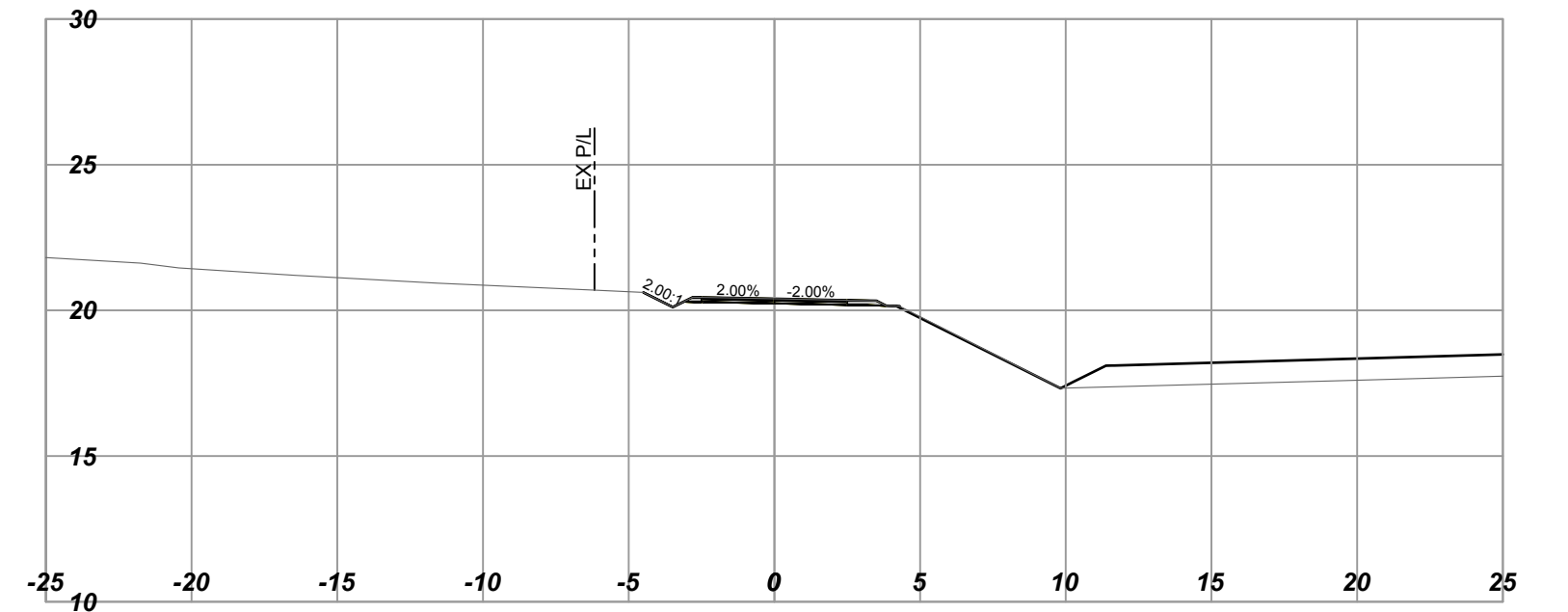
L30
Horizontal Scale - 1:250
Vertical Scale - 1:250
Station: 34+20.000



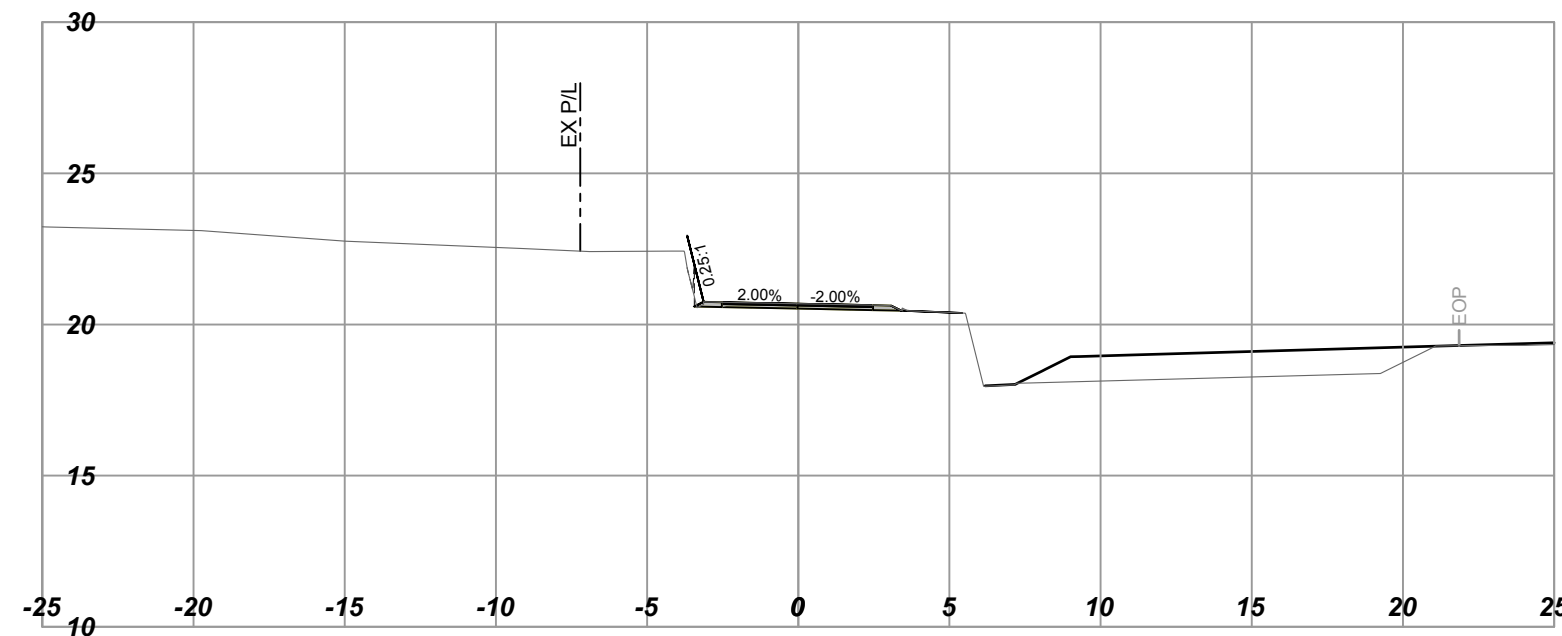
L30
Horizontal Scale - 1:250
Vertical Scale - 1:250
Station: 34+60.000



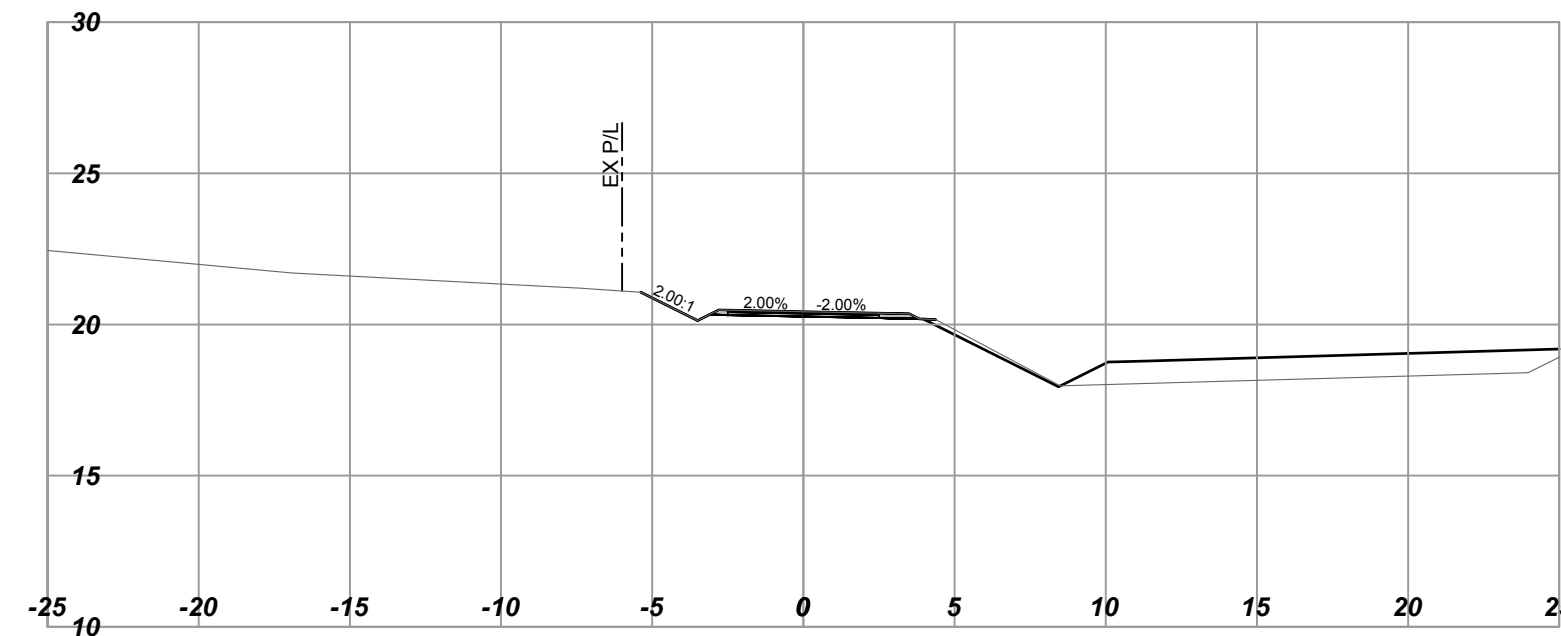
L30
Horizontal Scale - 1:250
Vertical Scale - 1:250
Station: 35+00.000



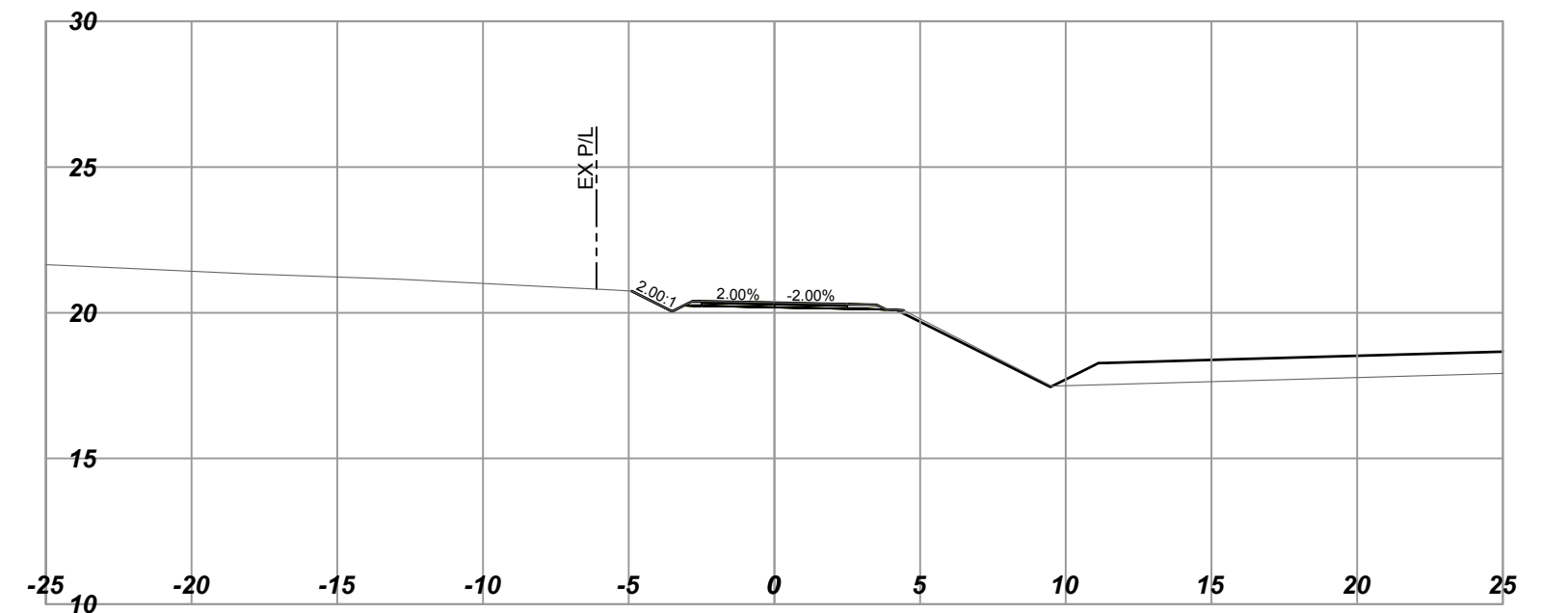
L30
Horizontal Scale - 1:250
Vertical Scale - 1:250
Station: 34+10.000



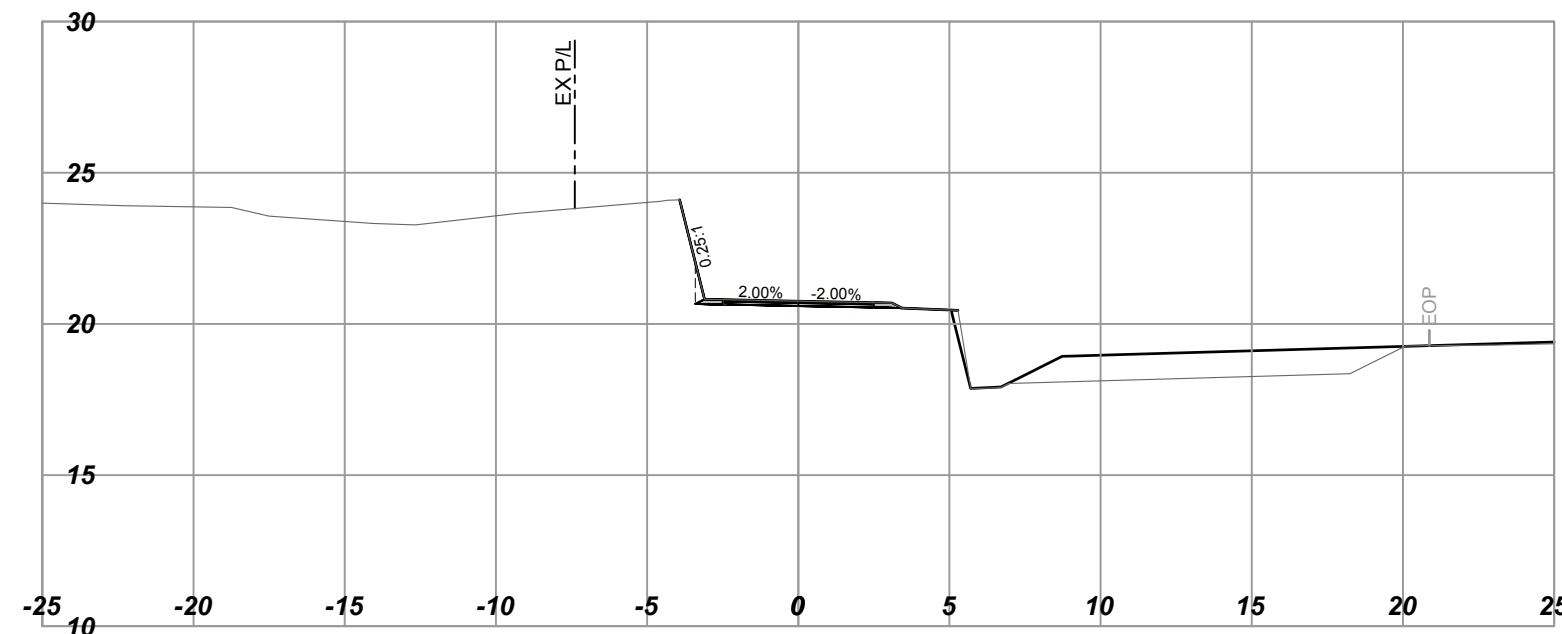
L30
Horizontal Scale - 1:250
Vertical Scale - 1:250
Station: 34+50.000



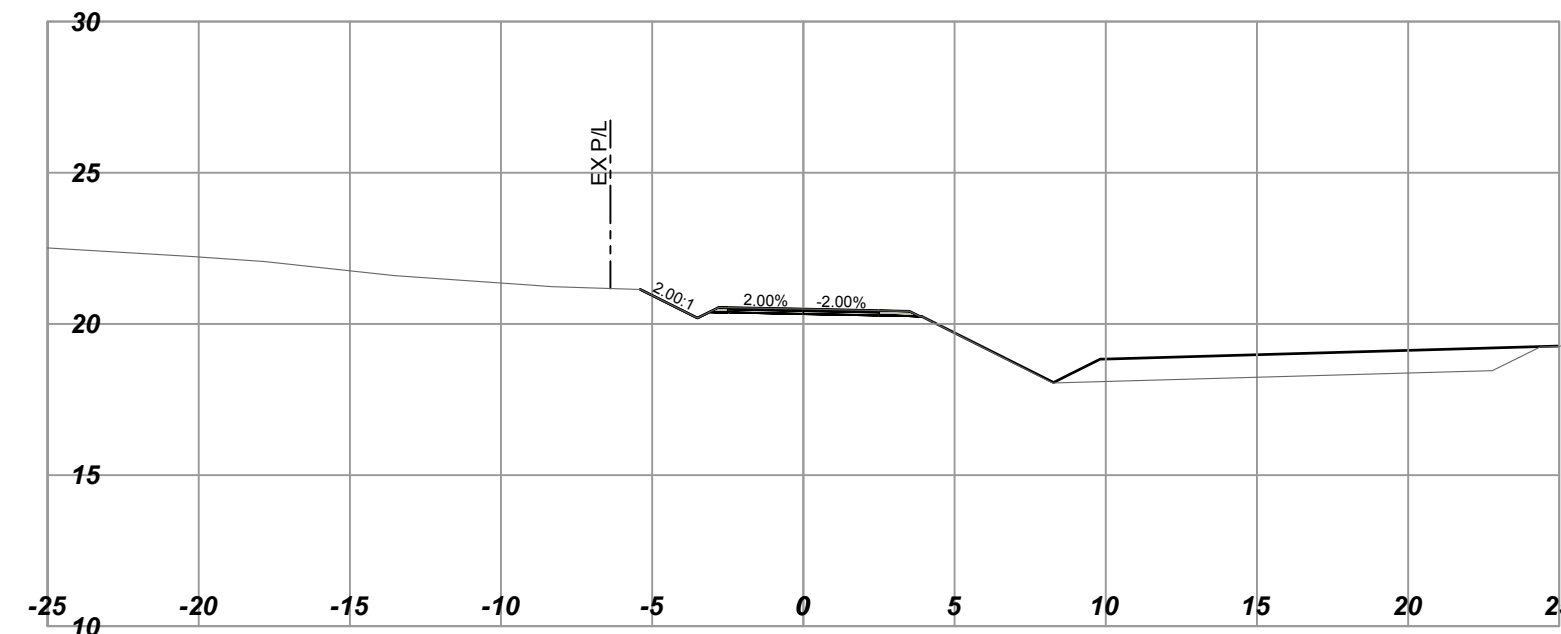
L30
Horizontal Scale - 1:250
Vertical Scale - 1:250
Station: 34+90.000



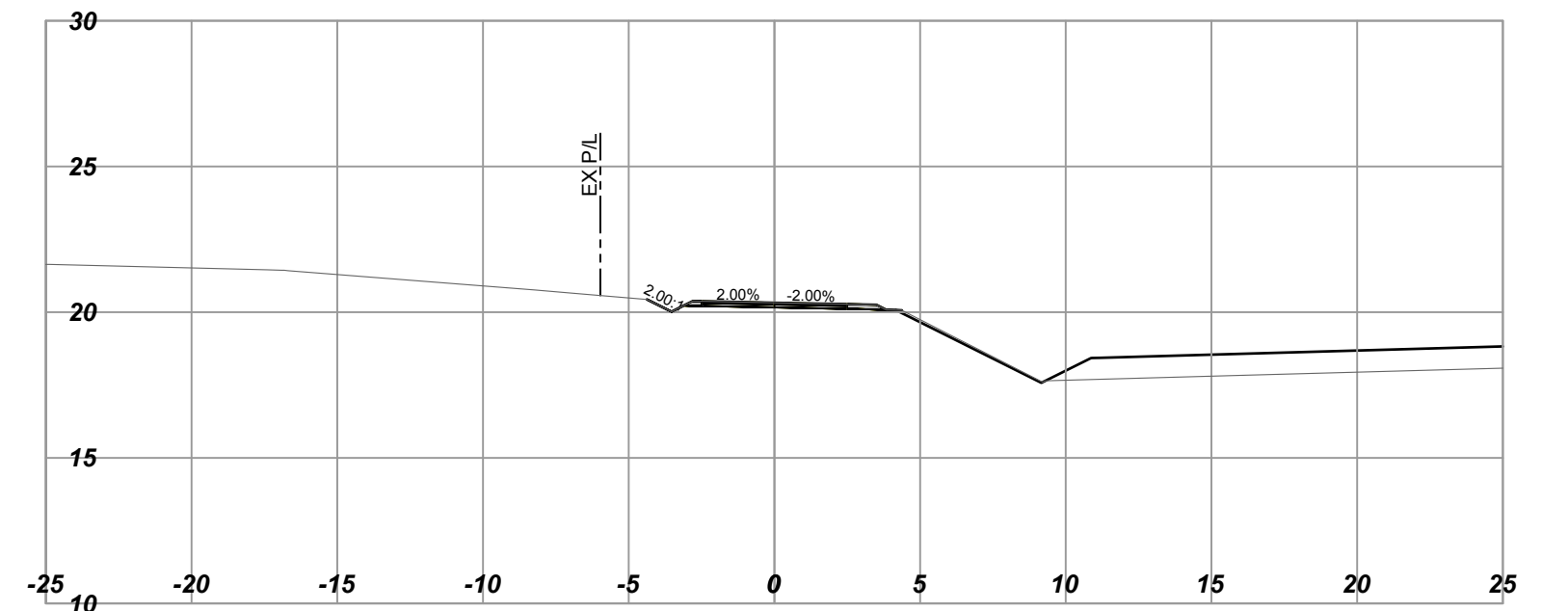
L30
Horizontal Scale - 1:250
Vertical Scale - 1:250
Station: 34+00.000



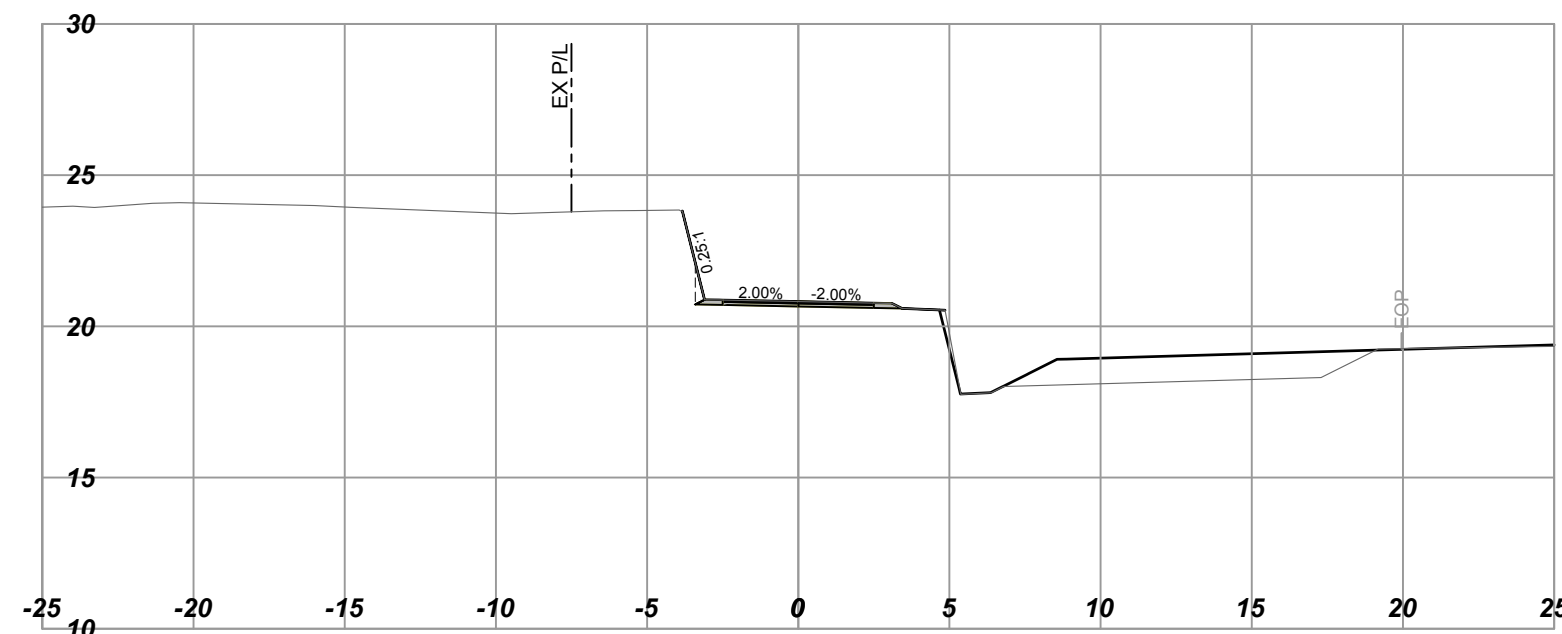
L30
Horizontal Scale - 1:250
Vertical Scale - 1:250
Station: 34+40.000



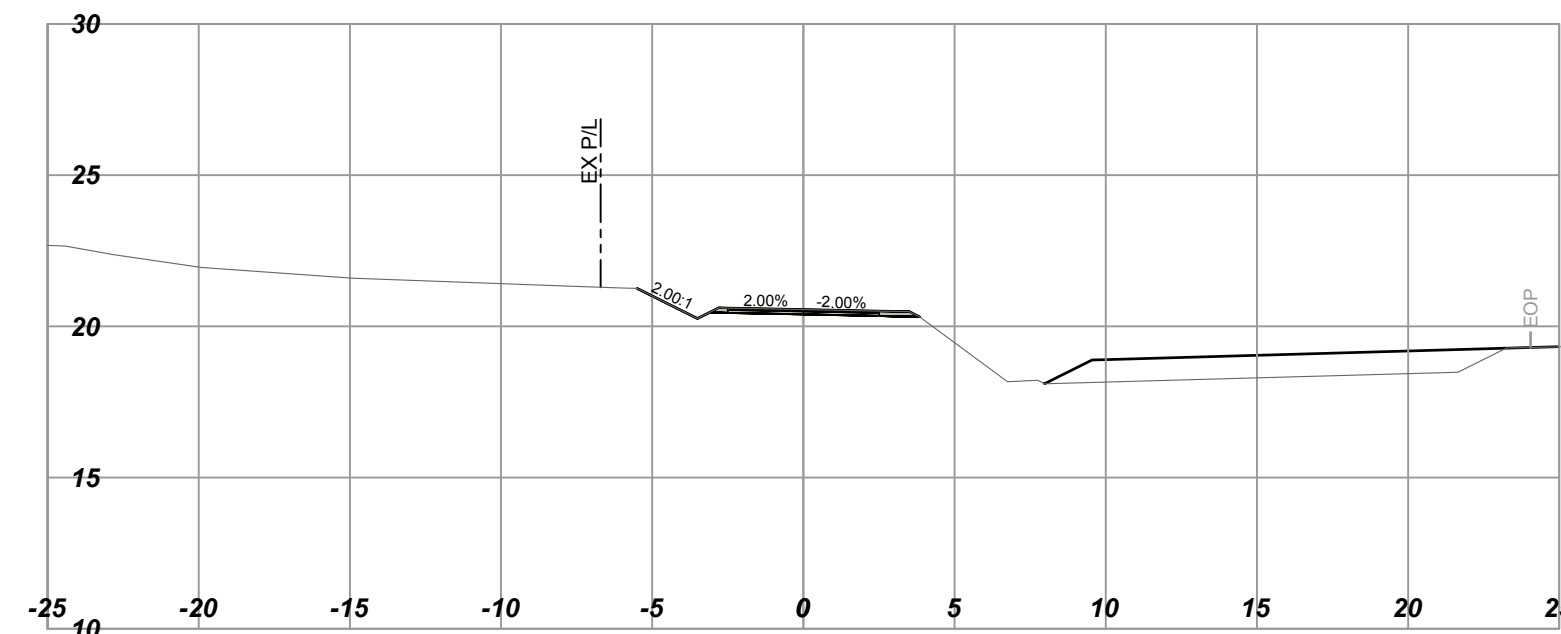
L30
Horizontal Scale - 1:250
Vertical Scale - 1:250
Station: 34+80.000



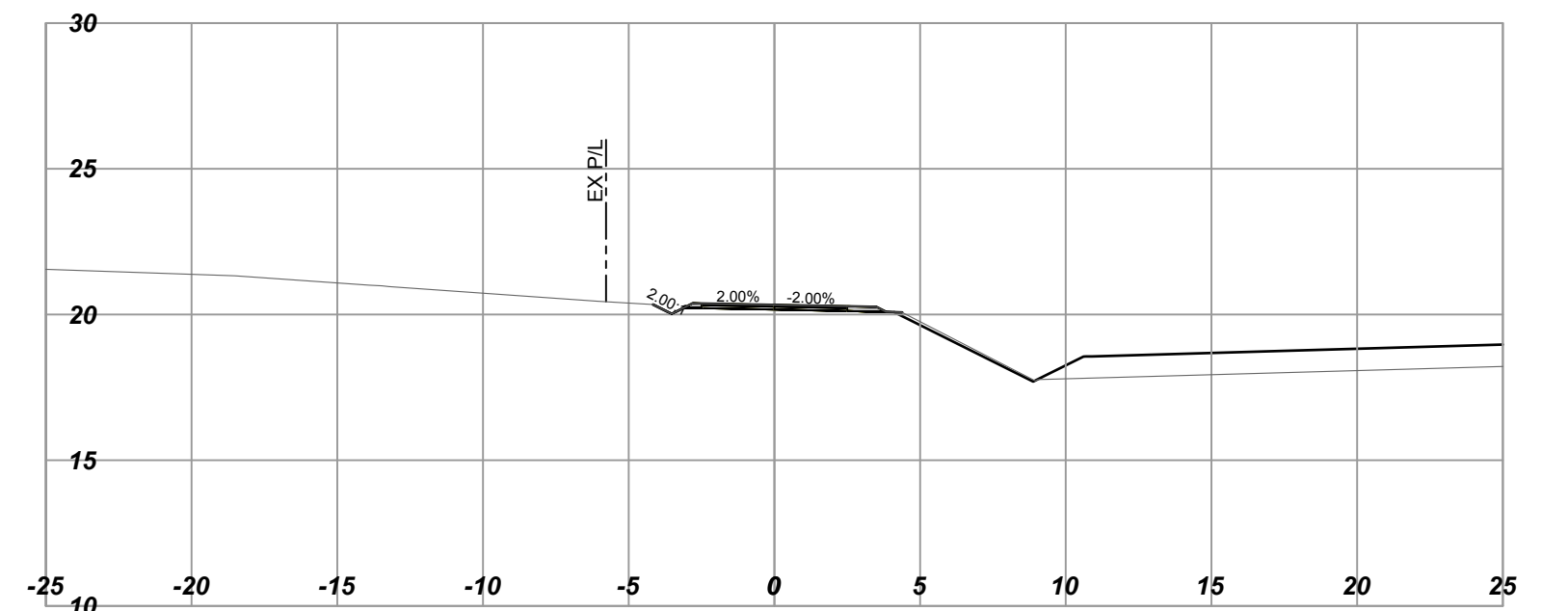
L30
Horizontal Scale - 1:250
Vertical Scale - 1:250
Station: 33+90.000



L30
Horizontal Scale - 1:250
Vertical Scale - 1:250
Station: 34+30.000



L30
Horizontal Scale - 1:250
Vertical Scale - 1:250
Station: 34+70.000



URBAN
systems

SCALE 0 2 1:250 12m		CAD FILENAME 1961034802_Contract 2_L30_XSEC.dwg	
DATE 2016-09-12			
REV	DATE	REVISIONS	SIGNATURE

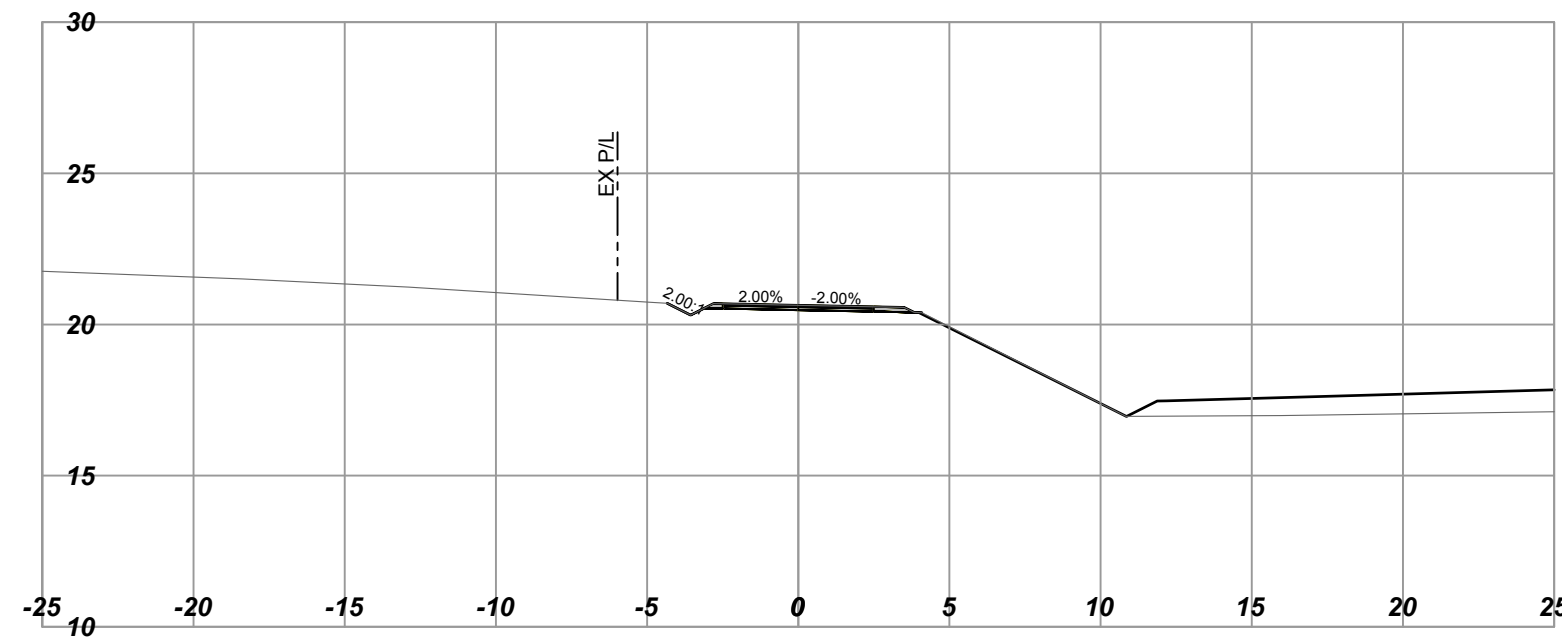
BRITISH COLUMBIA
MINISTRY OF TRANSPORTATION AND INFRASTRUCTURE
HIGHWAY ENGINEERING
SOUTH COAST BRANCH

DESIGNED R. MOOTGOOSAMY DATE 2017-02-08
 QUALITY CONTROL J. BORCH DATE 2017-02-15
 QUALITY ASSURANCE G. SMITH DATE 2017-02-17
 DRAWN B. THOMAS DATE 2017-02-13

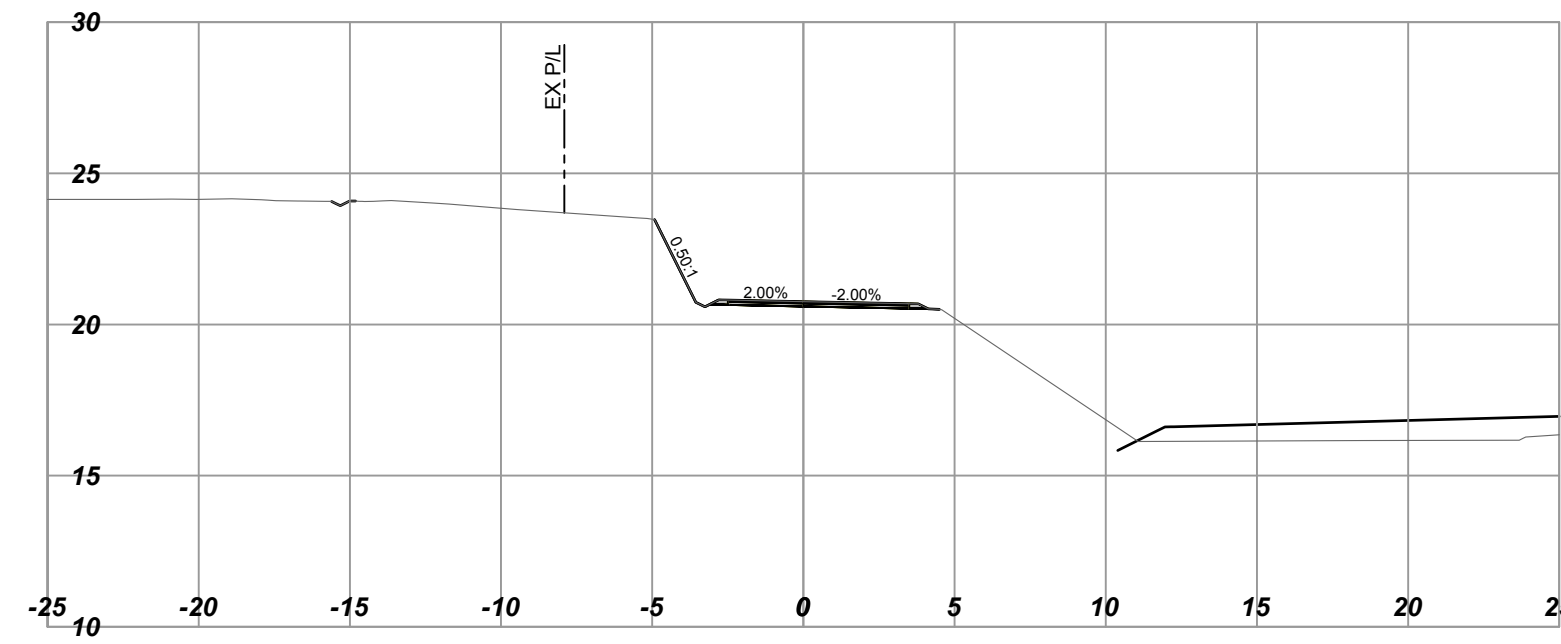
TIM BLACKBURN, P.Eng
SENIOR DESIGNER
DATE 2017-02-20

CROSS SECTIONS			
HIGHWAY 1 - ADMIRALS / MCKENZIE INTERCHANGE			
L30 - GALLOPING GOOSE TRAIL STA. 33+90 TO STA. 35+00			
FILE NUMBER 1961.0348.02	PROJECT NUMBER 16606-0002	REG R1	DRAWING NUMBER L30-XS-03

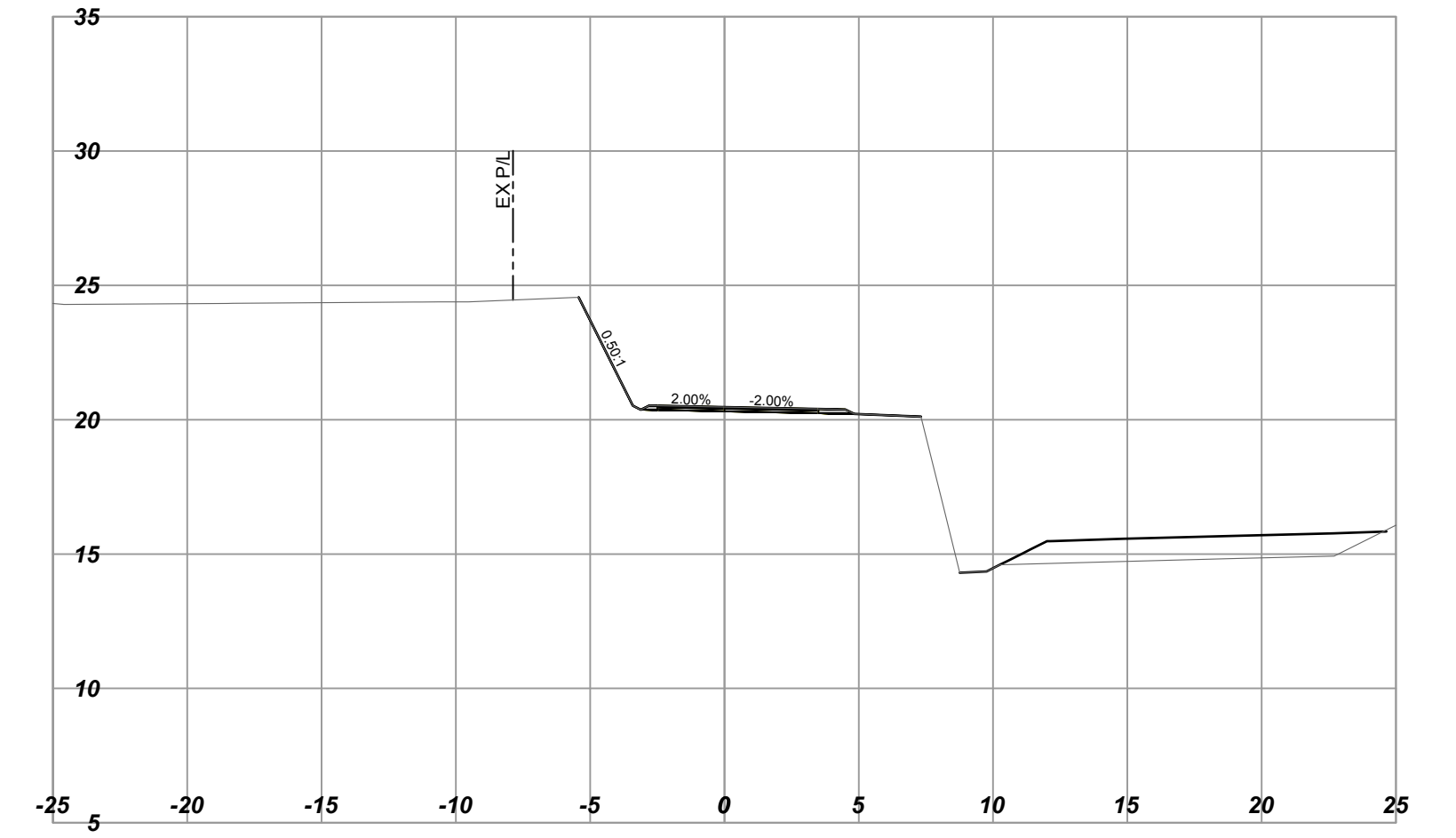
L30
Horizontal Scale - 1:250
Vertical Scale - 1:250
Station: 35+30.000



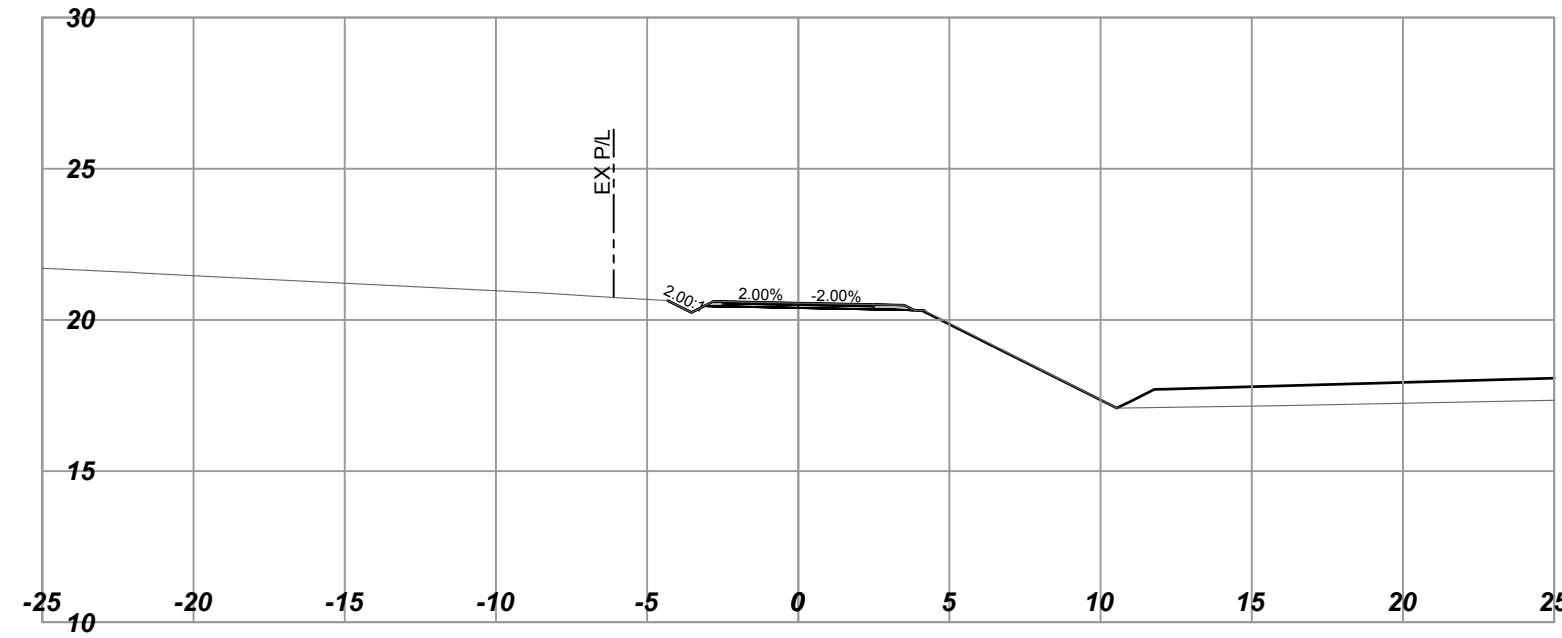
L30
Horizontal Scale - 1:250
Vertical Scale - 1:250
Station: 35+60.000



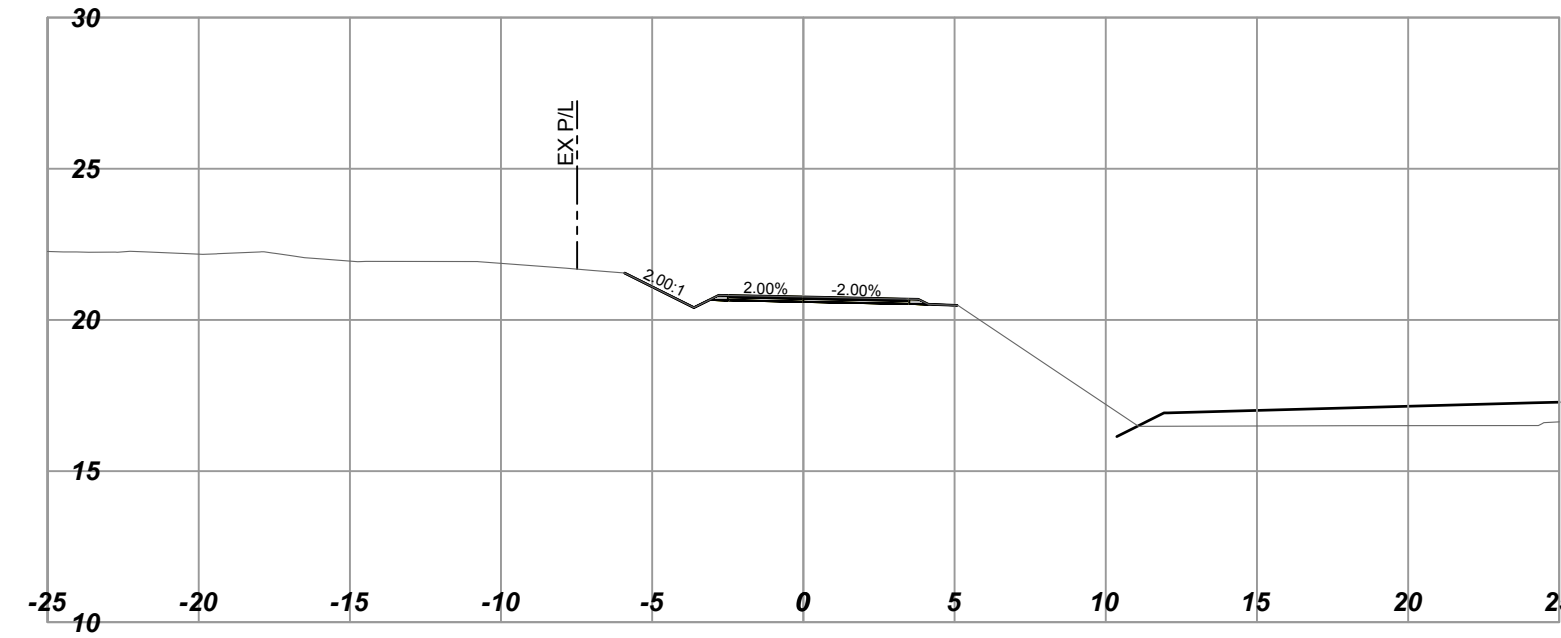
L30
Horizontal Scale - 1:250
Vertical Scale - 1:250
Station: 35+90.000



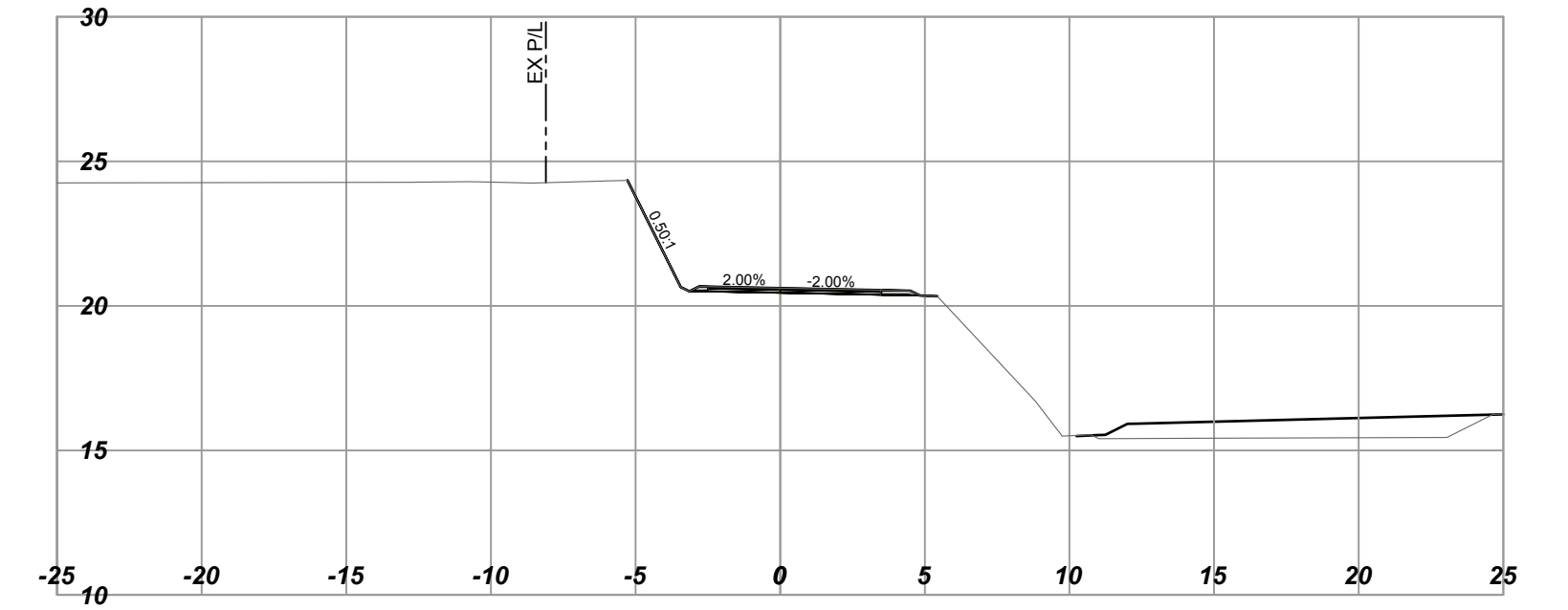
L30
Horizontal Scale - 1:250
Vertical Scale - 1:250
Station: 35+20.000



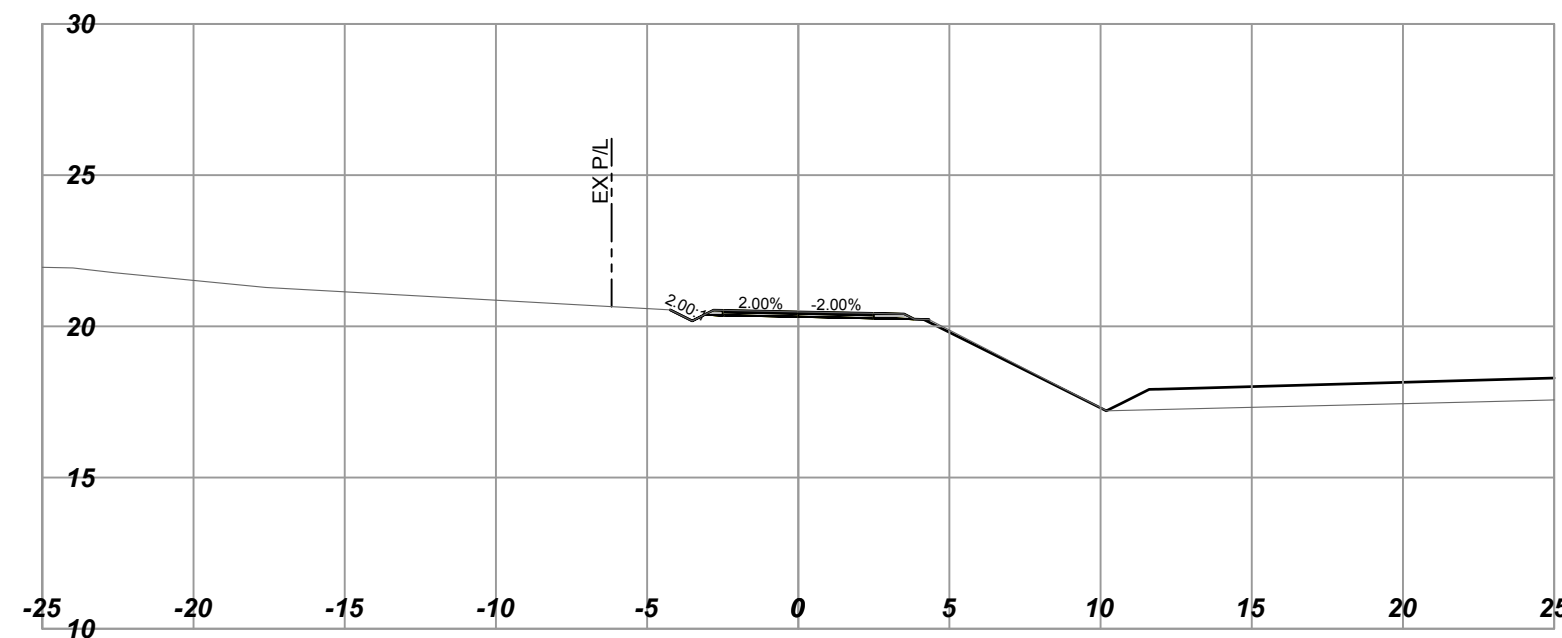
L30
Horizontal Scale - 1:250
Vertical Scale - 1:250
Station: 35+50.000



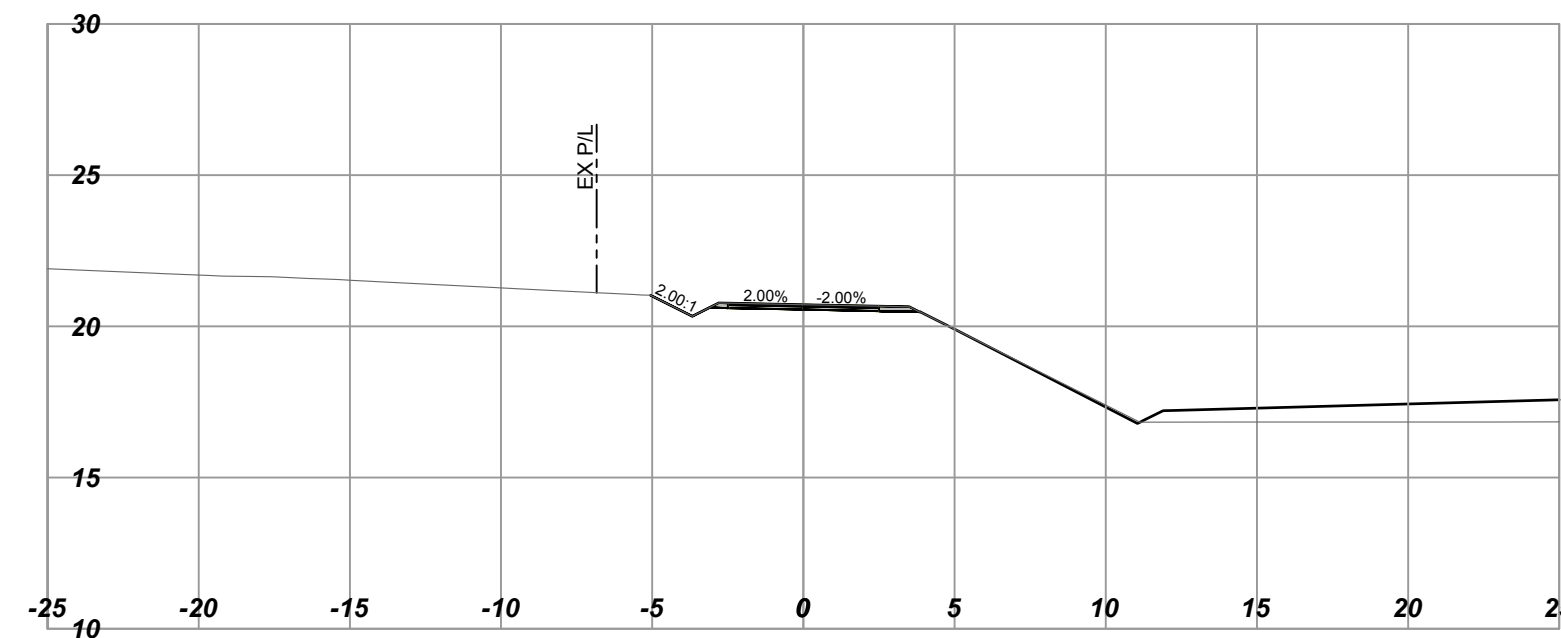
L30
Horizontal Scale - 1:250
Vertical Scale - 1:250
Station: 35+80.000



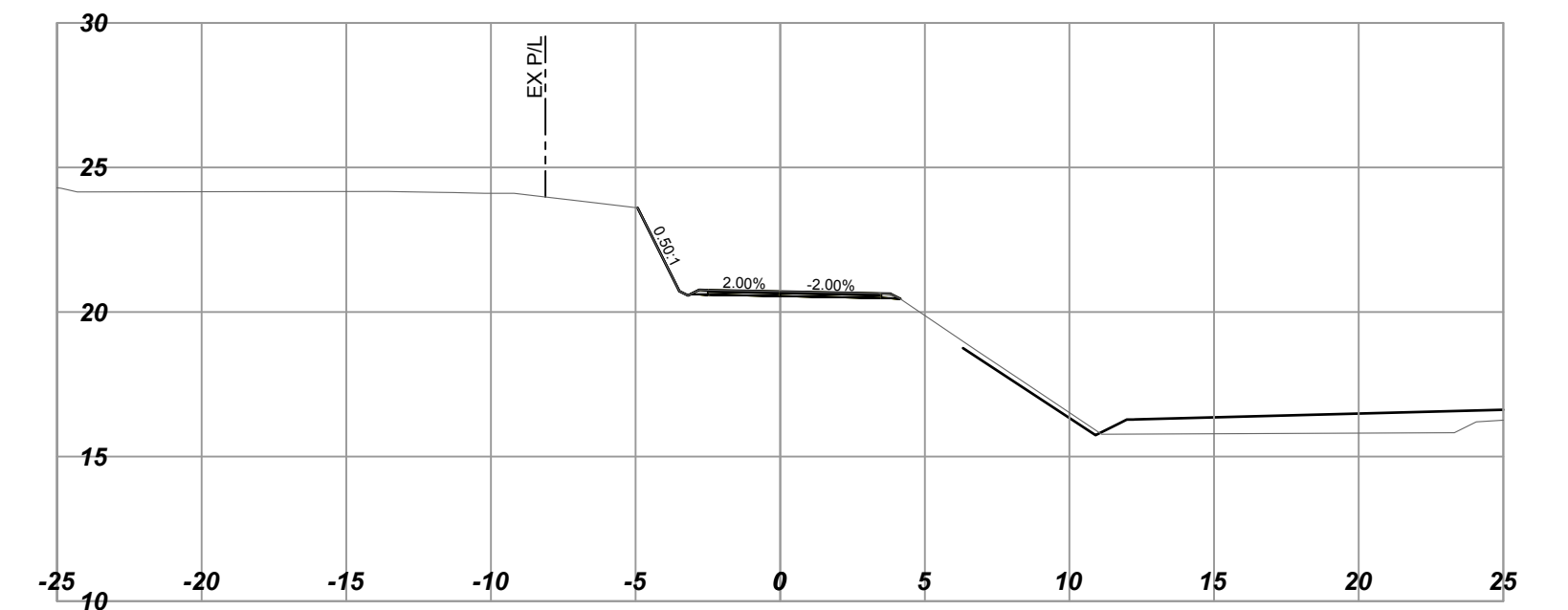
L30
Horizontal Scale - 1:250
Vertical Scale - 1:250
Station: 35+10.000




L30
Horizontal Scale - 1:250
Vertical Scale - 1:250
Station: 35+40.000



L30
Horizontal Scale - 1:250
Vertical Scale - 1:250
Station: 35+70.000



SCALE 0 2 1:250 12m		CAD FILENAME 1961034802_Contract 2_L30_XSEC.dwg	
		DATE 2016-09-12	
REV	DATE	REVISIONS	SIGNATURE

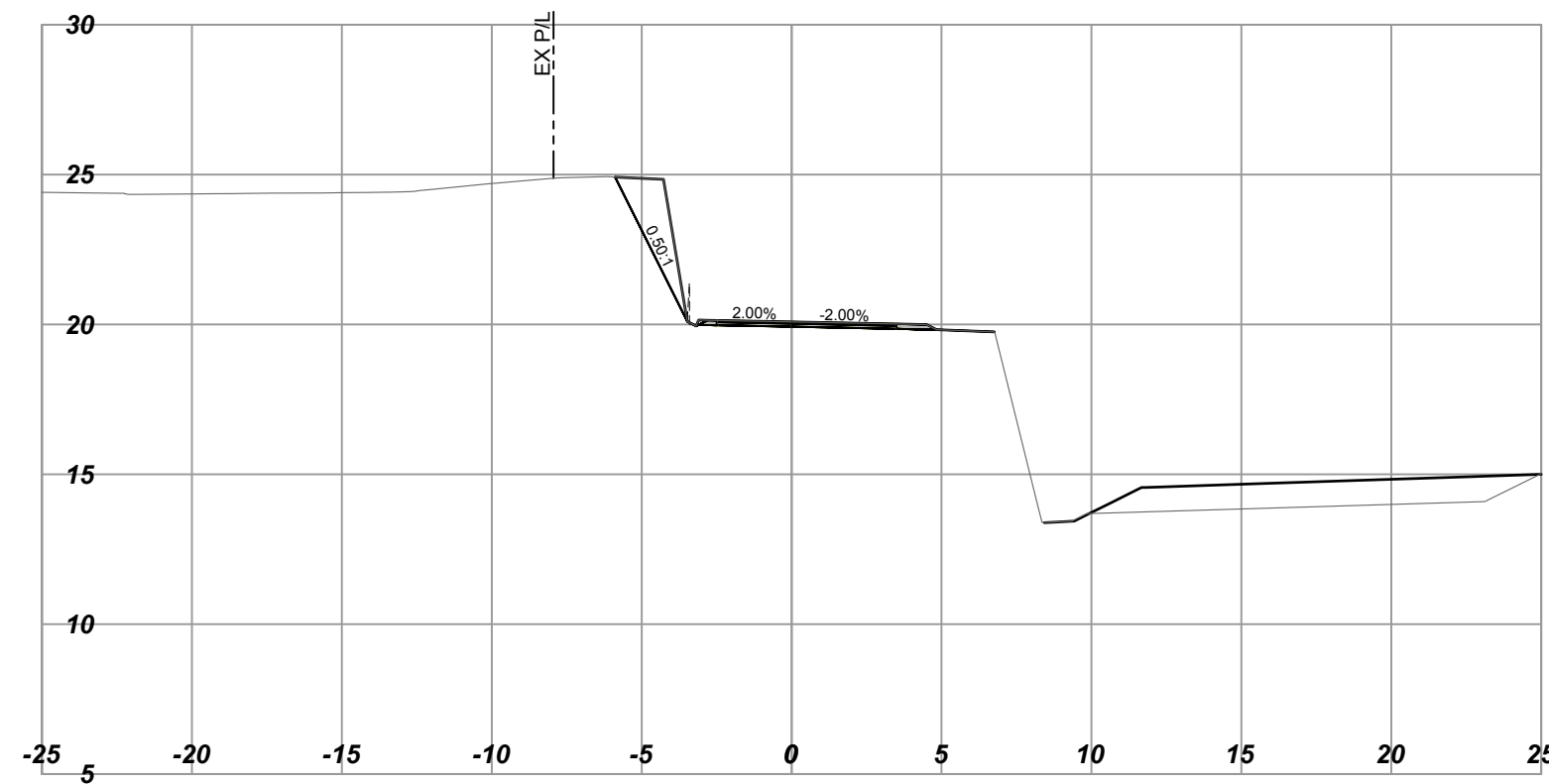

BRITISH COLUMBIA
 MINISTRY OF TRANSPORTATION AND INFRASTRUCTURE
 HIGHWAY ENGINEERING
 SOUTH COAST BRANCH

DESIGNED R. MOOTGOOSAMY DATE 2017-02-08
 QUALITY CONTROL J. BORCH DATE 2017-02-15
 QUALITY ASSURANCE G. SMITH DATE 2017-02-17
 DRAWN B. THOMAS DATE 2017-02-13

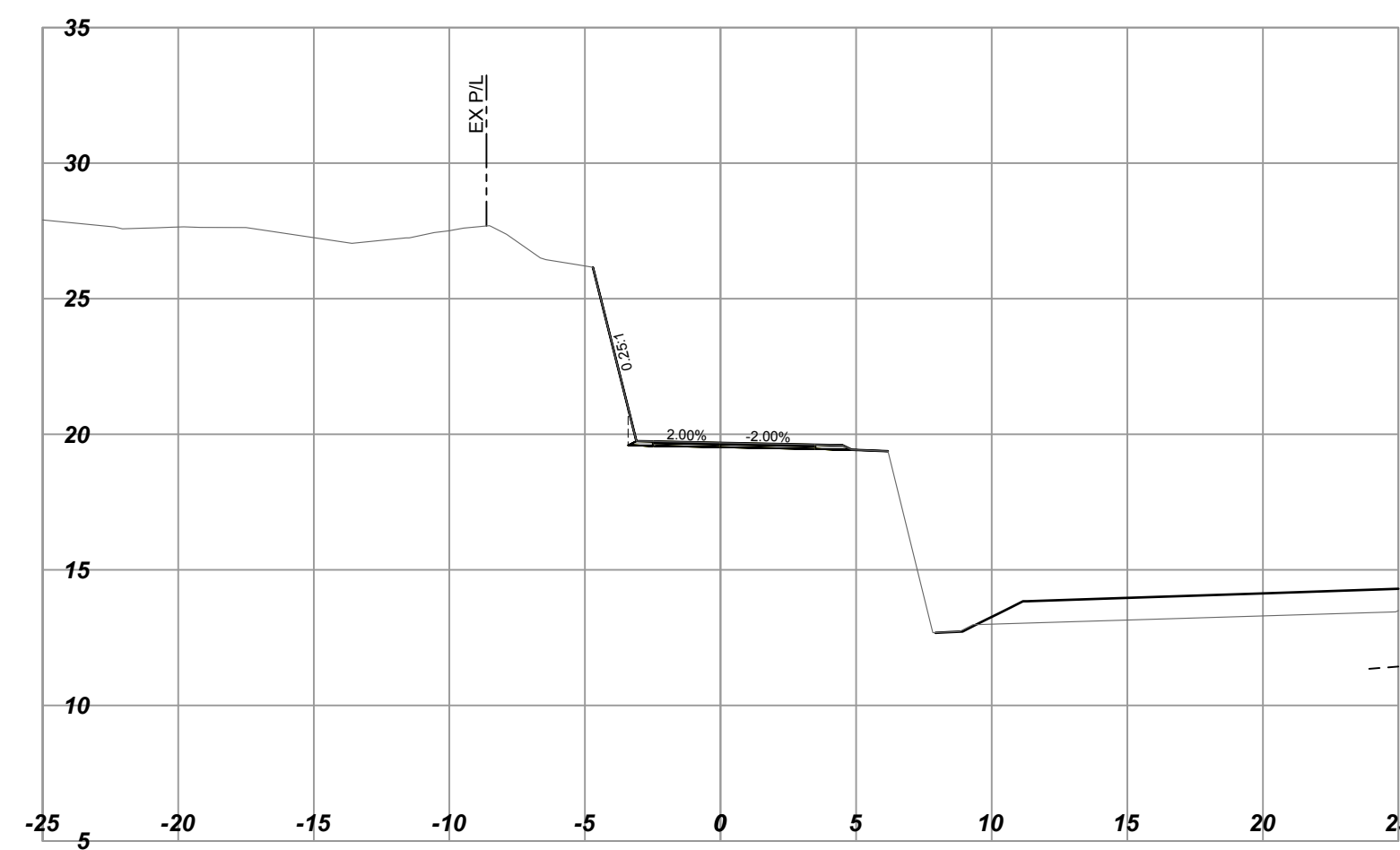
TIM BLACKBURN, P.Eng
 SENIOR DESIGNER
 DATE 2017-02-20

CROSS SECTIONS			
HIGHWAY 1 - ADMIRALS / MCKENZIE INTERCHANGE			
L30 - GALLOPING GOOSE TRAIL			
STA. 35+10 TO STA. 35+90			
FILE NUMBER	PROJECT NUMBER	REG	DRAWING NUMBER
1961.0348.02	16606-0002	R1	L30-XS-04
REV			

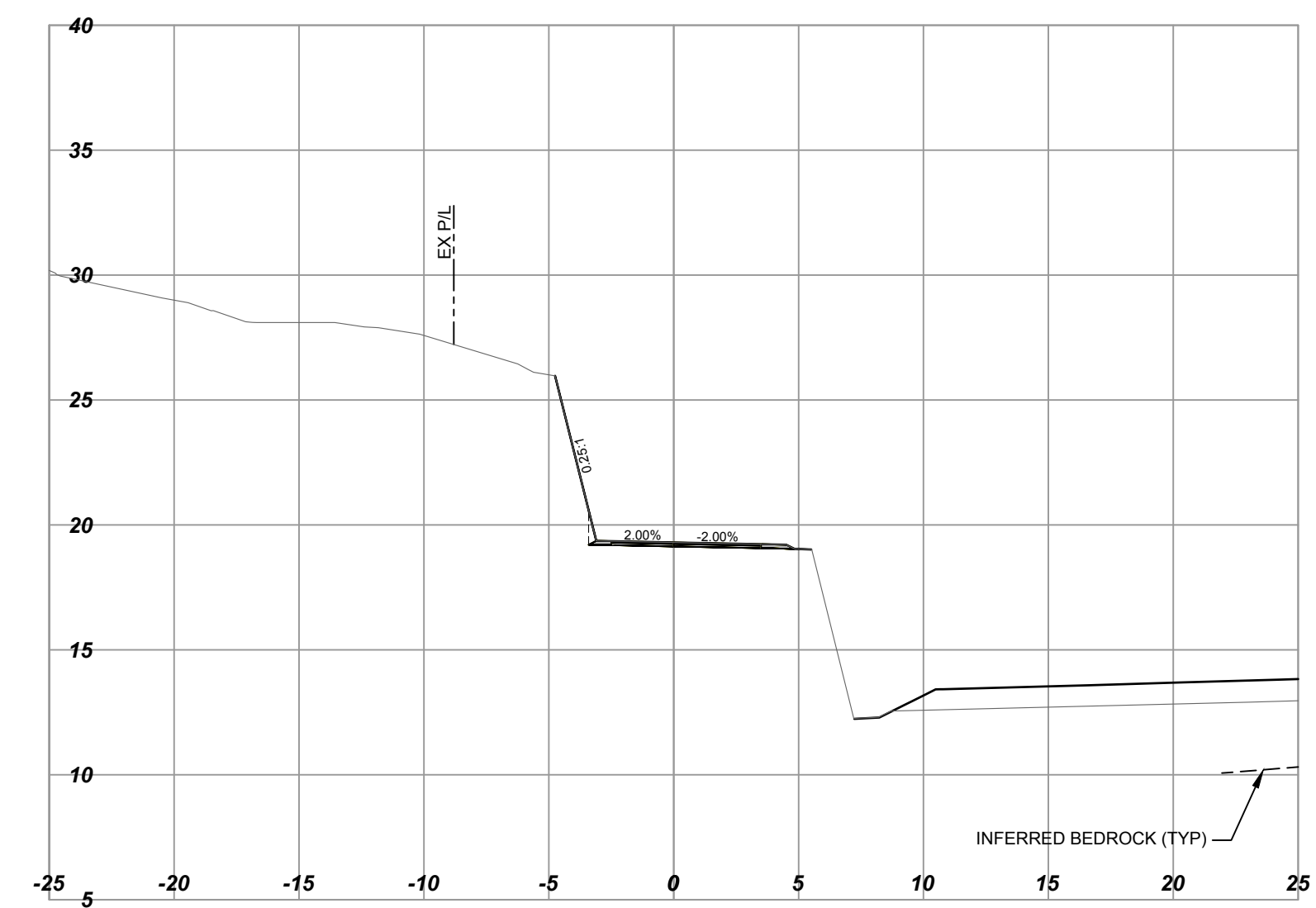
L30
Horizontal Scale - 1:250
Vertical Scale - 1:250
Station: 36+10.000



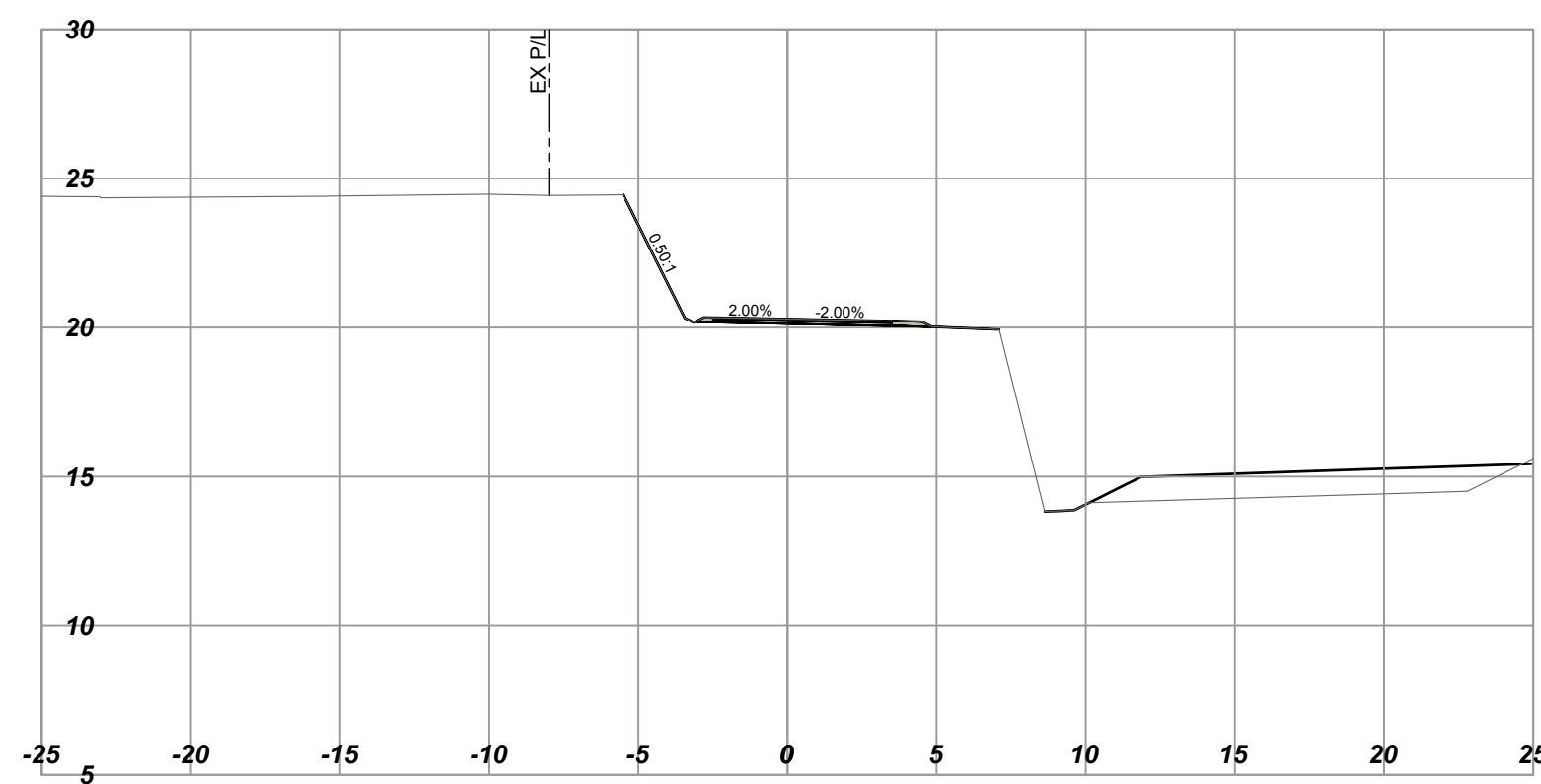
L30
Horizontal Scale - 1:250
Vertical Scale - 1:250
Station: 36+30.000



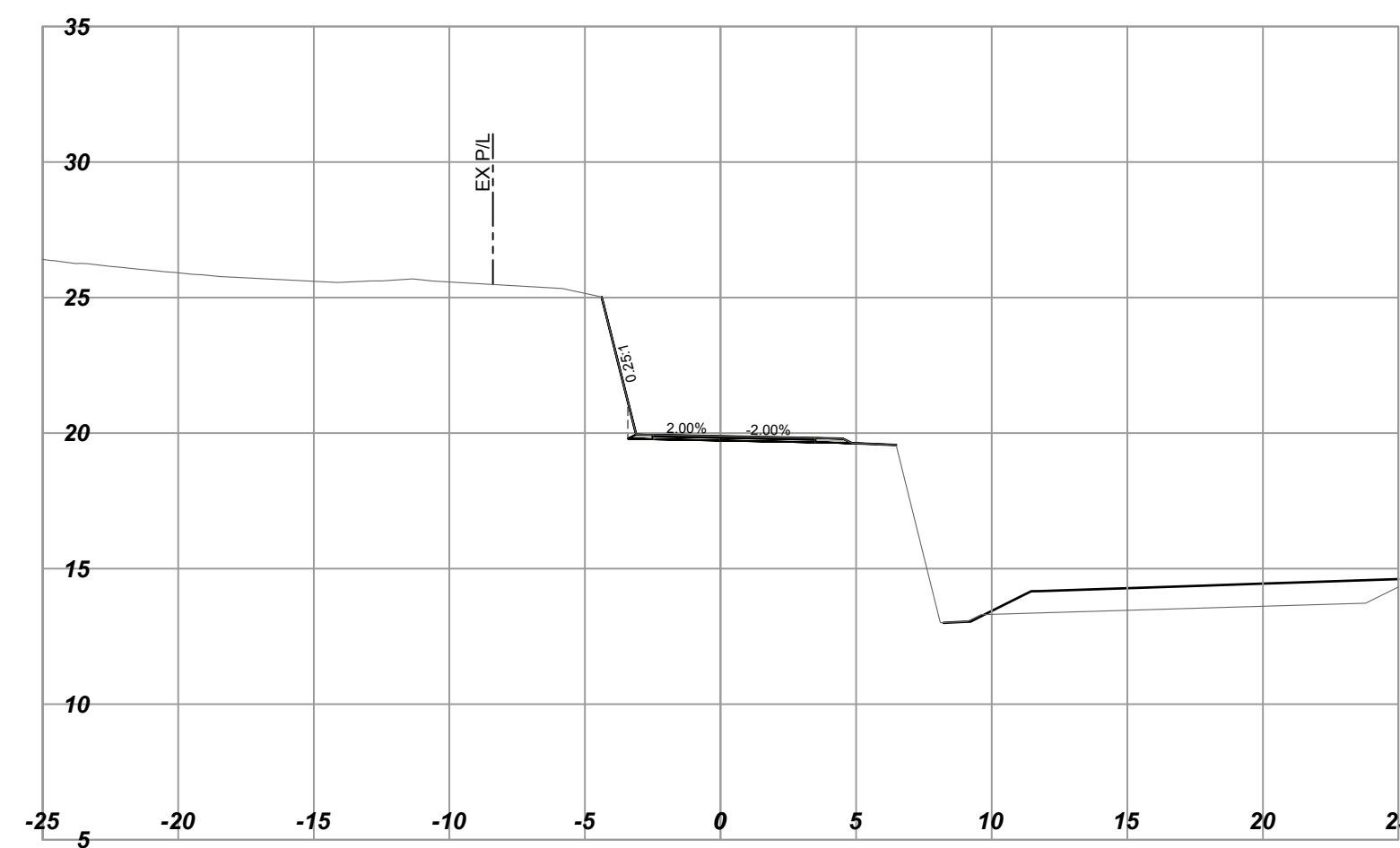
L30
Horizontal Scale - 1:250
Vertical Scale - 1:250
Station: 36+50.000



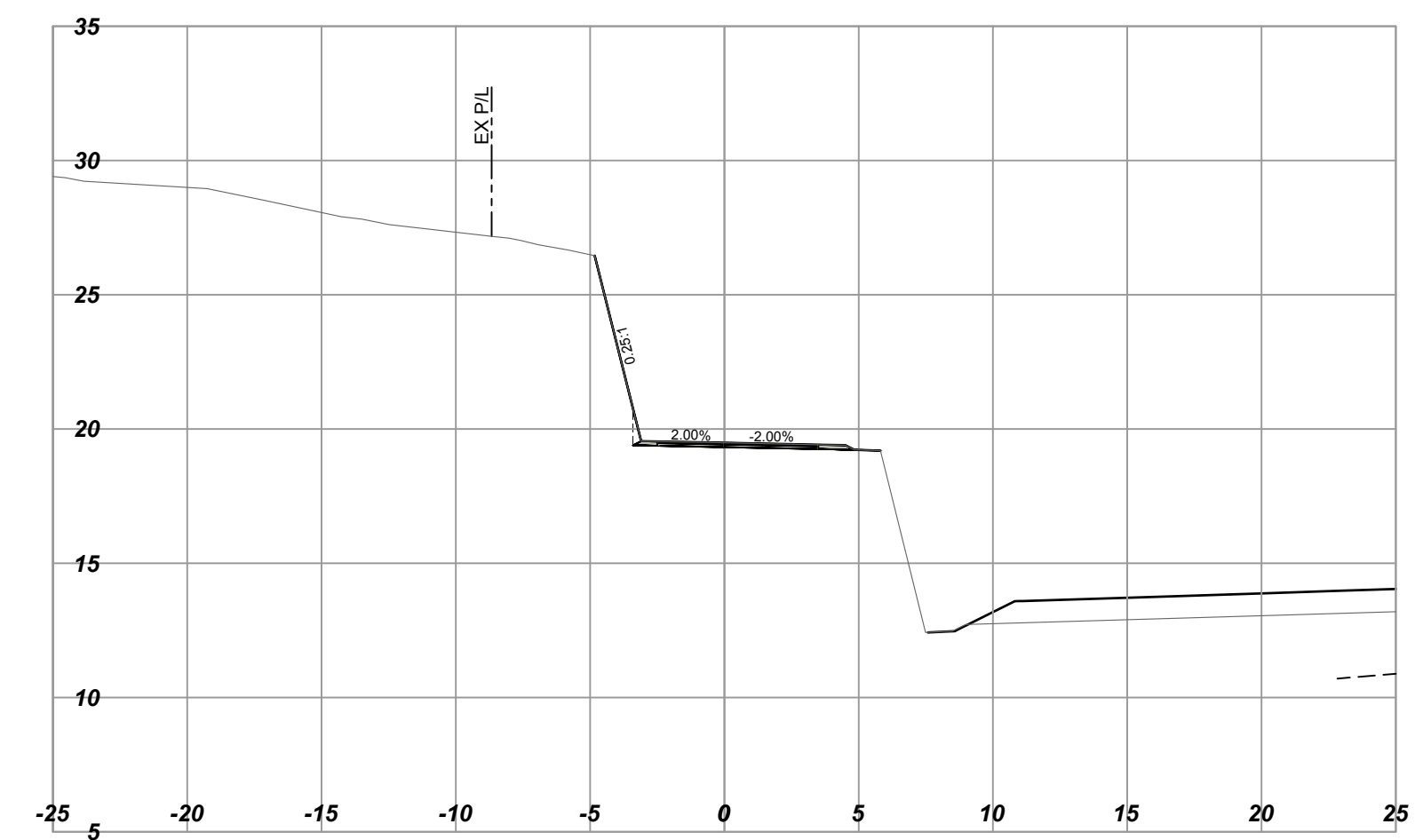
L30
Horizontal Scale - 1:250
Vertical Scale - 1:250
Station: 36+00.000



L30
Horizontal Scale - 1:250
Vertical Scale - 1:250
Station: 36+20.000



L30
Horizontal Scale - 1:250
Vertical Scale - 1:250
Station: 36+40.000



SCALE 0 2 1:250 12m		CAD FILENAME 1961034802_Contract 2_L30_XSEC.dwg	DATE 2016-09-12
REV	DATE	REVISIONS	SIGNATURE



MINISTRY OF TRANSPORTATION AND INFRASTRUCTURE
HIGHWAY ENGINEERING
SOUTH COAST BRANCH



TIM BLACKBURN, P.Eng
SENIOR DESIGNER
DATE 2017-02-20

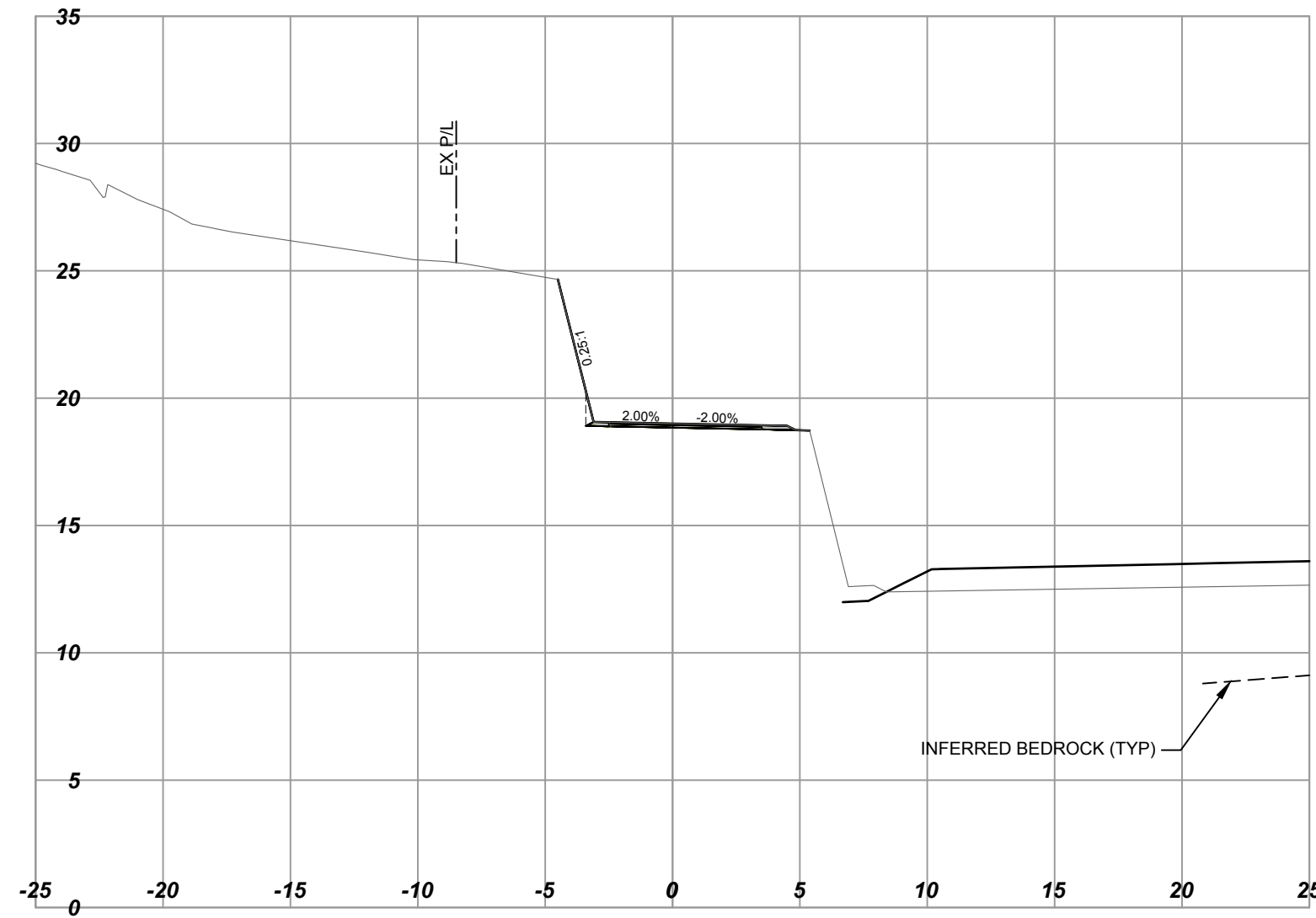
DESIGNED R. MOOTGOOSAMY DATE 2017-02-08
QUALITY CONTROL J. BORCH DATE 2017-02-15
QUALITY ASSURANCE G. SMITH DATE 2017-02-17
DRAWN B. THOMAS DATE 2017-02-13

SPOT ELEVATIONS
HIGHWAY 1 - ADMIRALS / MCKENZIE INTERCHANGE

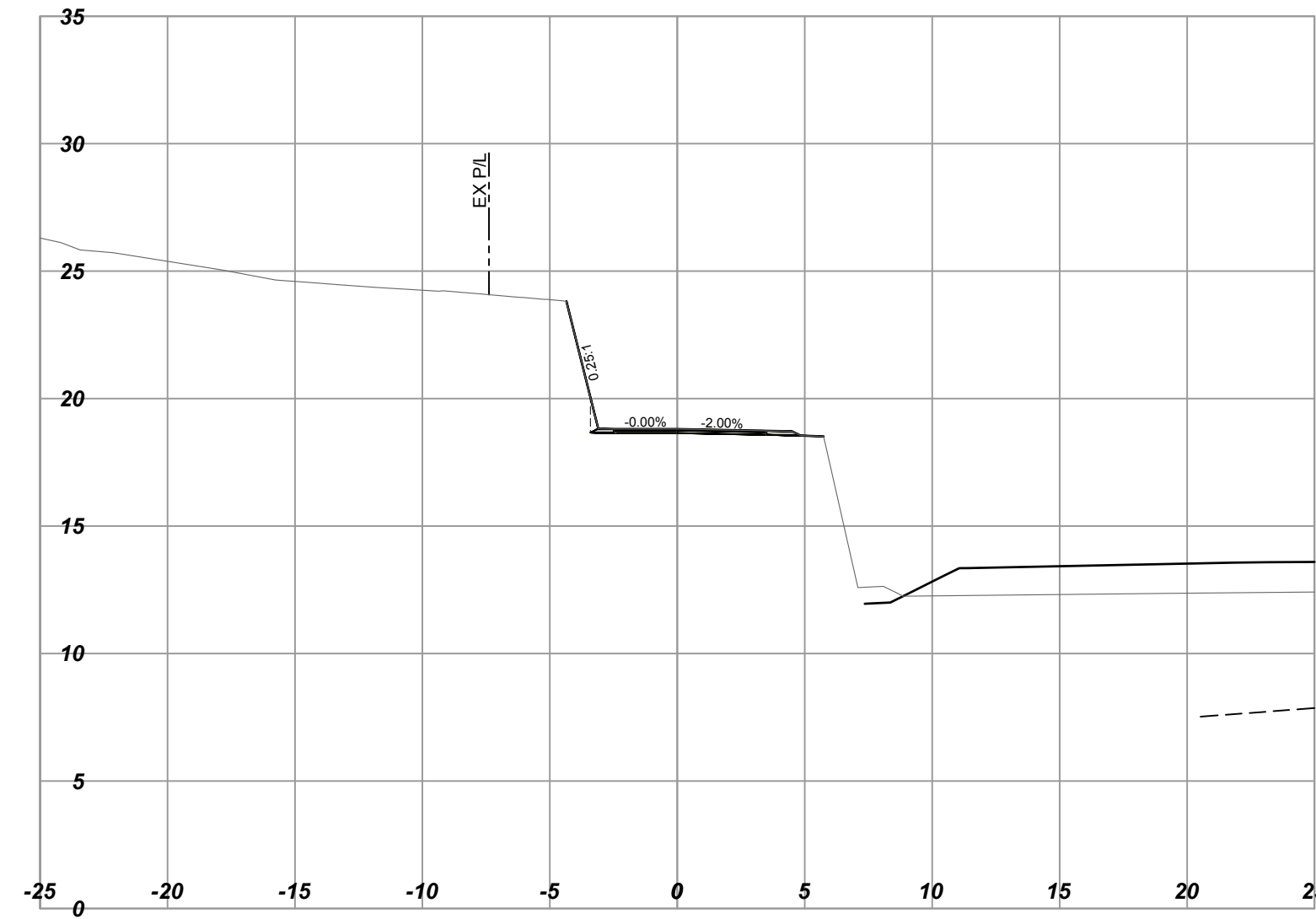
L30 - GALLOPING GOOSE TRAIL
STA. 36+00 TO STA. 36+50

FILE NUMBER 1961.0348.02	PROJECT NUMBER 16606-0002	REG R1	DRAWING NUMBER L30-XS-05	REV
-----------------------------	------------------------------	-----------	-----------------------------	-----

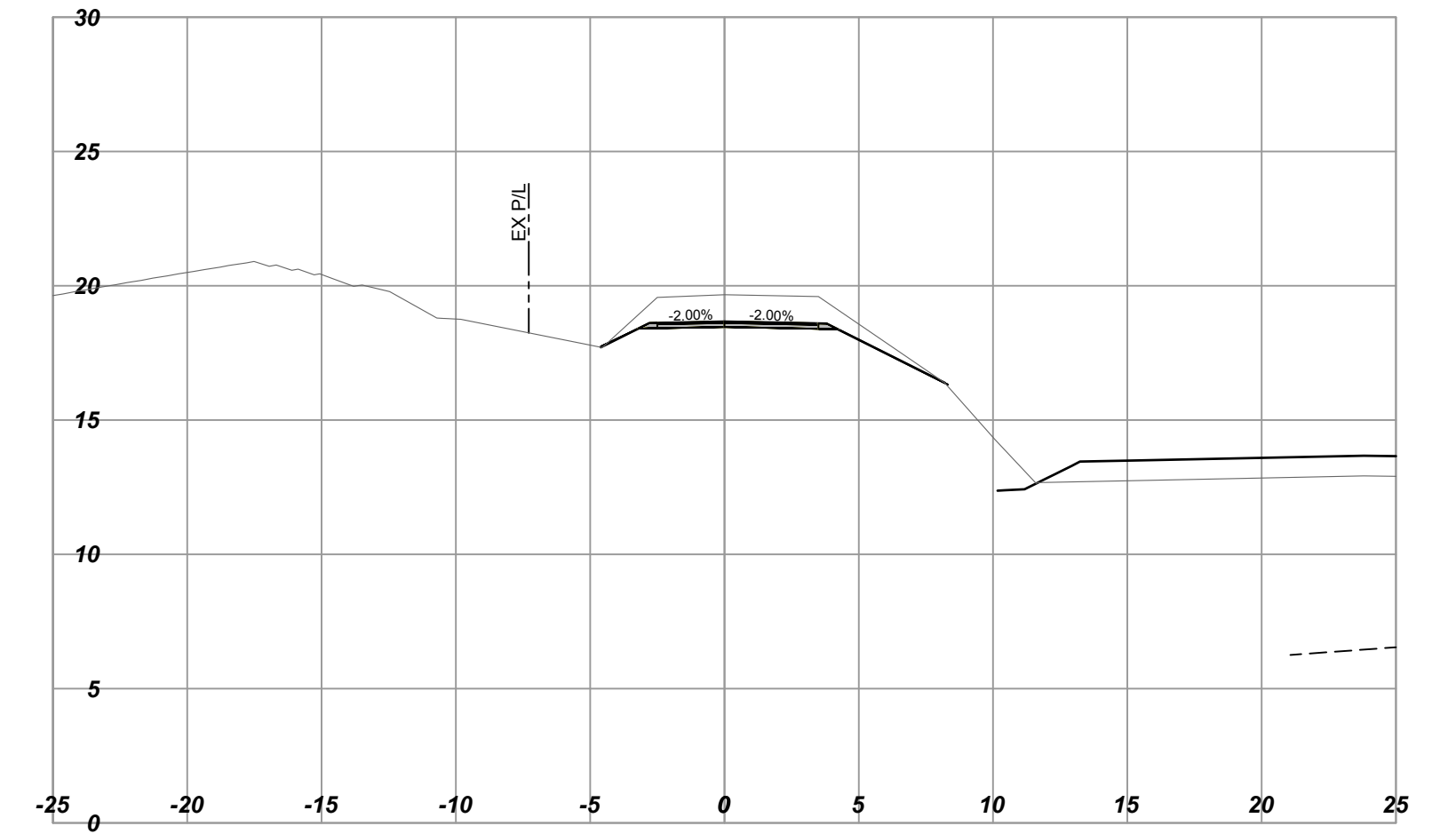
L30
Horizontal Scale - 1:250
Vertical Scale - 1:250
Station: 36+70.000



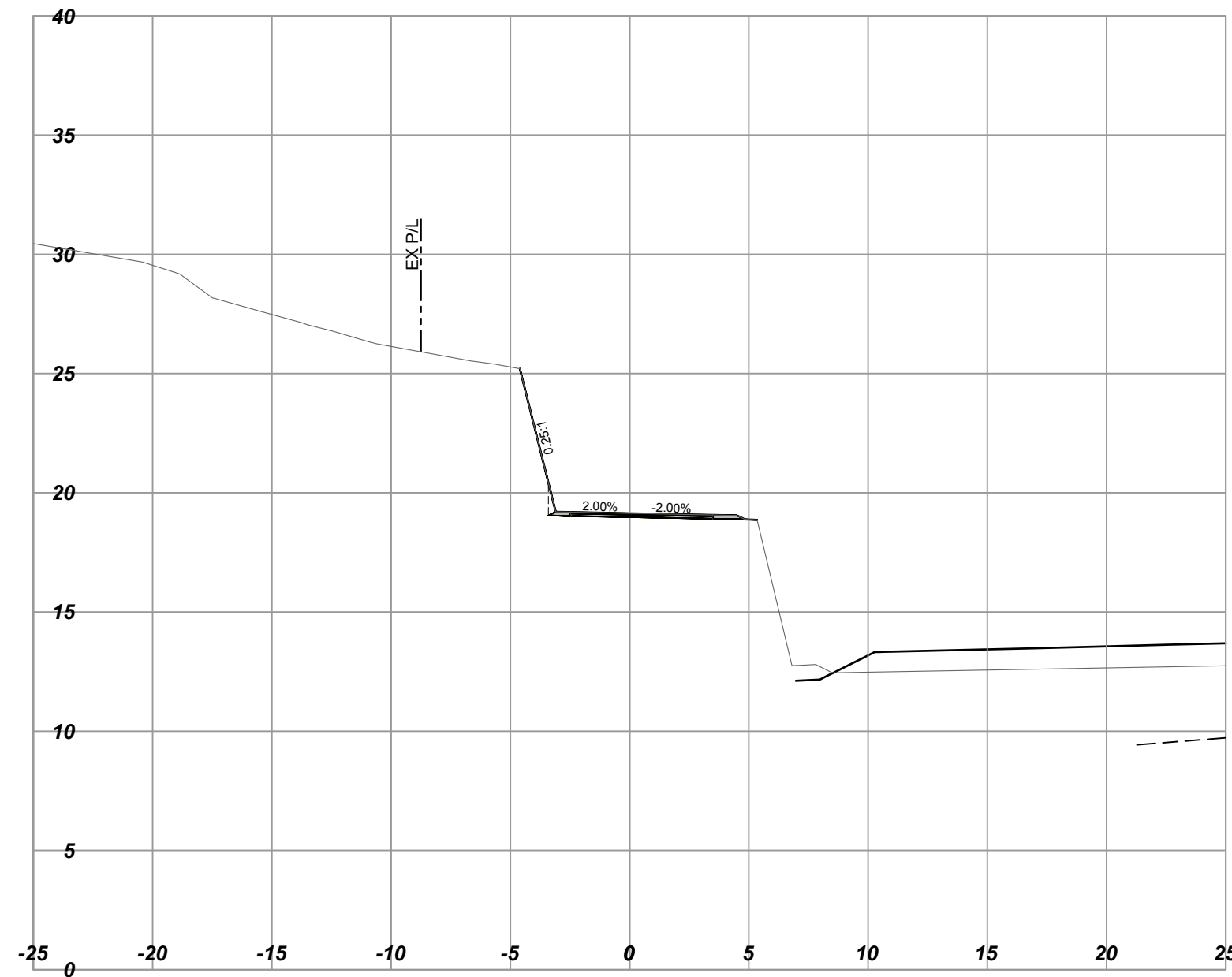
L30
Horizontal Scale - 1:250
Vertical Scale - 1:250
Station: 36+90.000



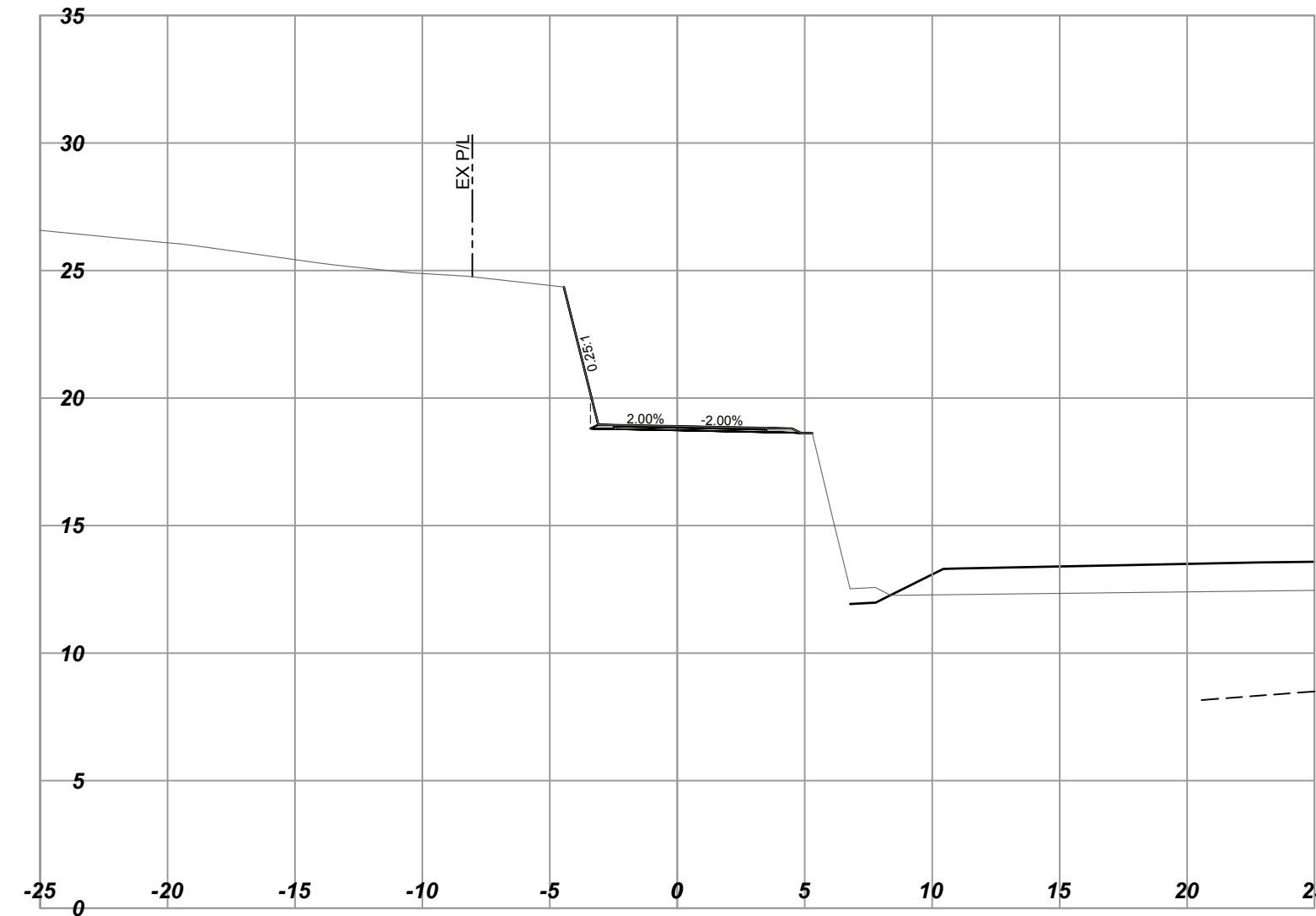
L30
Horizontal Scale - 1:250
Vertical Scale - 1:250
Station: 37+10.000



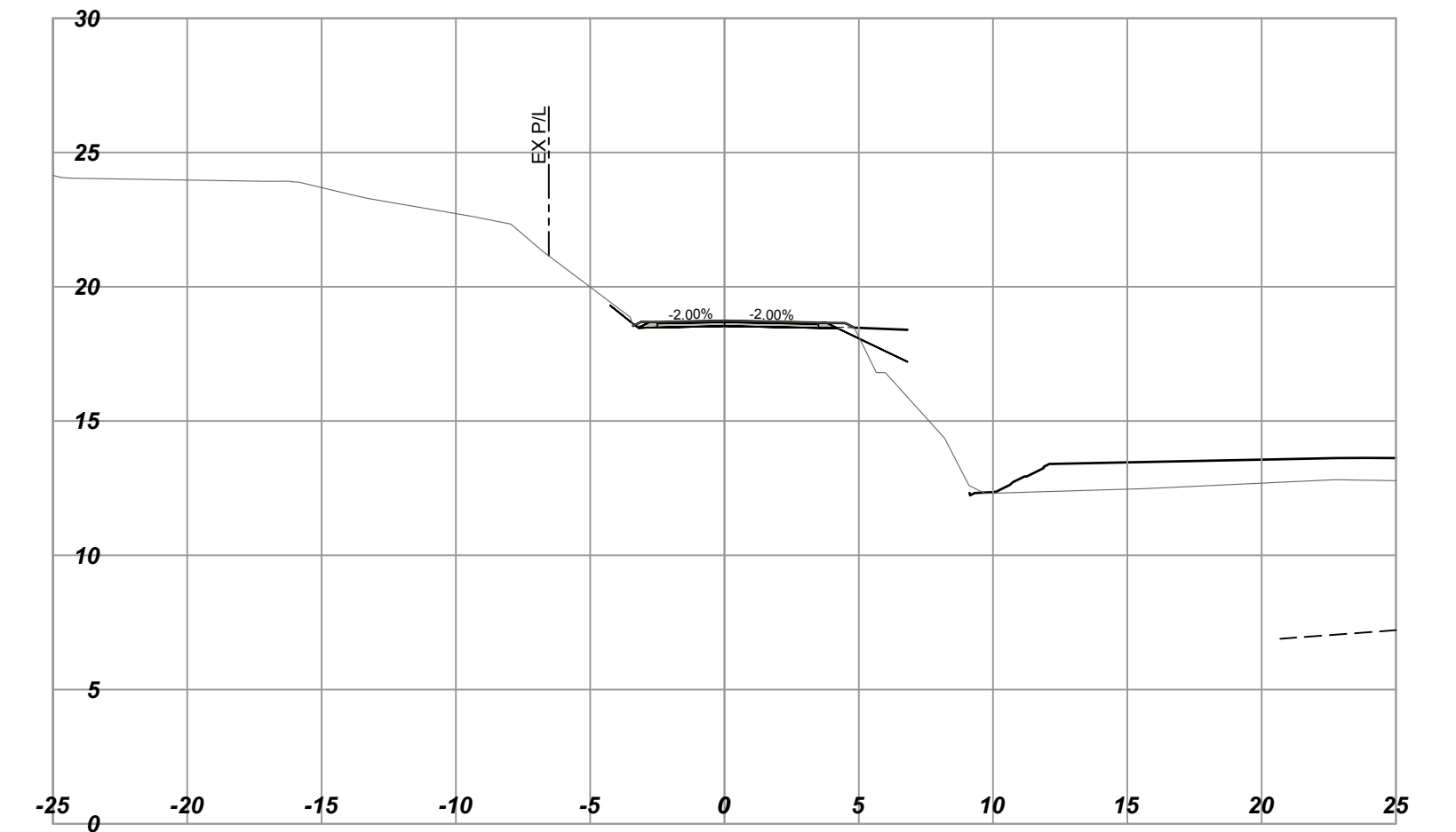
L30
Horizontal Scale - 1:250
Vertical Scale - 1:250
Station: 36+60.000




L30
Horizontal Scale - 1:250
Vertical Scale - 1:250
Station: 36+80.000



L30
Horizontal Scale - 1:250
Vertical Scale - 1:250
Station: 37+00.000



SCALE 0 2 1:250 12m		CAD FILENAME 1961034802_Contract 2_L30_XSEC.dwg	DATE 2016-09-12
REV	DATE	REVISIONS	SIGNATURE

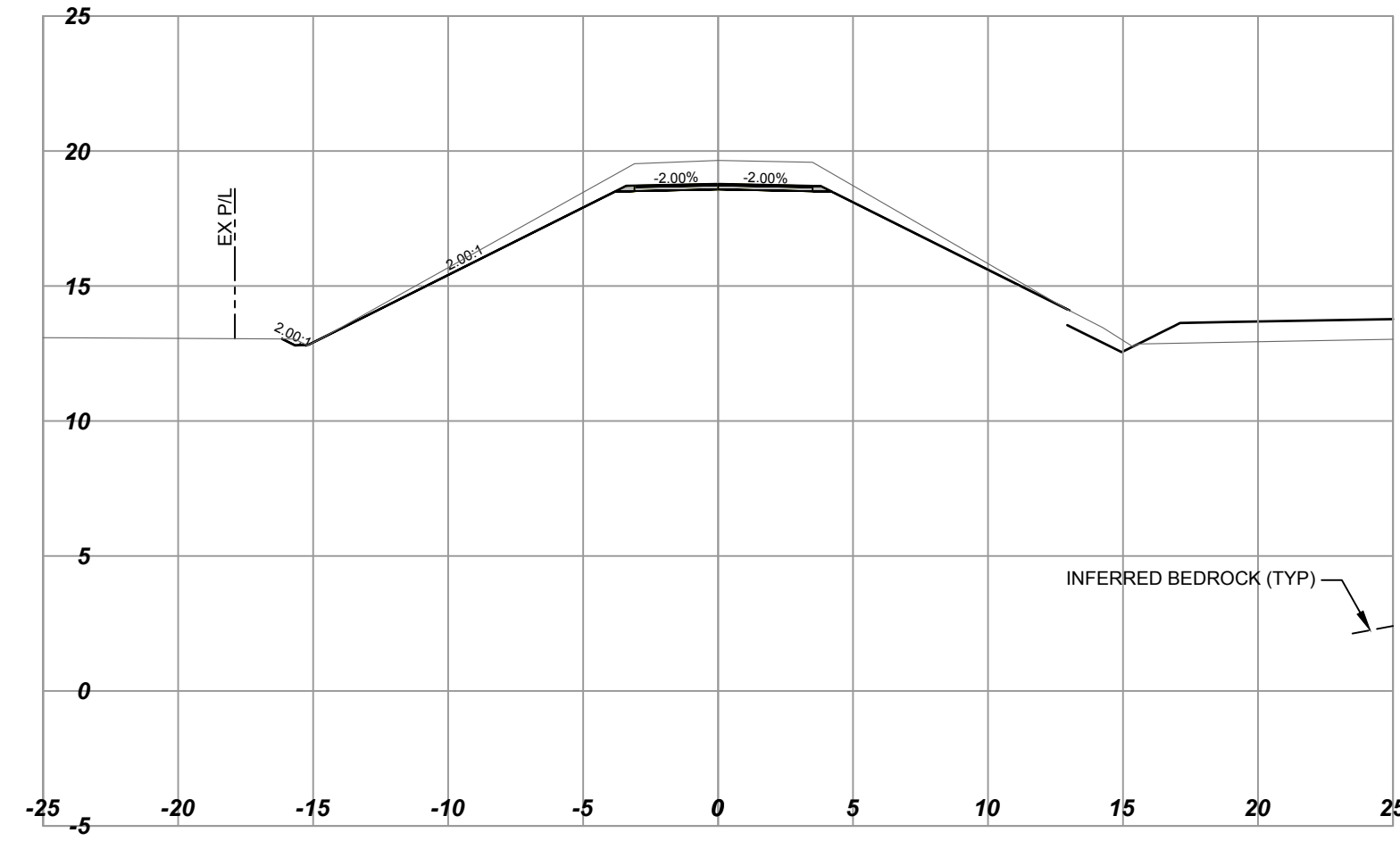

BRITISH COLUMBIA
 MINISTRY OF TRANSPORTATION AND INFRASTRUCTURE
 HIGHWAY ENGINEERING
 SOUTH COAST BRANCH

DESIGNED R. MOOTGOOSAMY DATE 2017-02-08
 QUALITY CONTROL J. BORCH DATE 2017-02-15
 QUALITY ASSURANCE G. SMITH DATE 2017-02-17
 DRAWN B. THOMAS DATE 2017-02-13

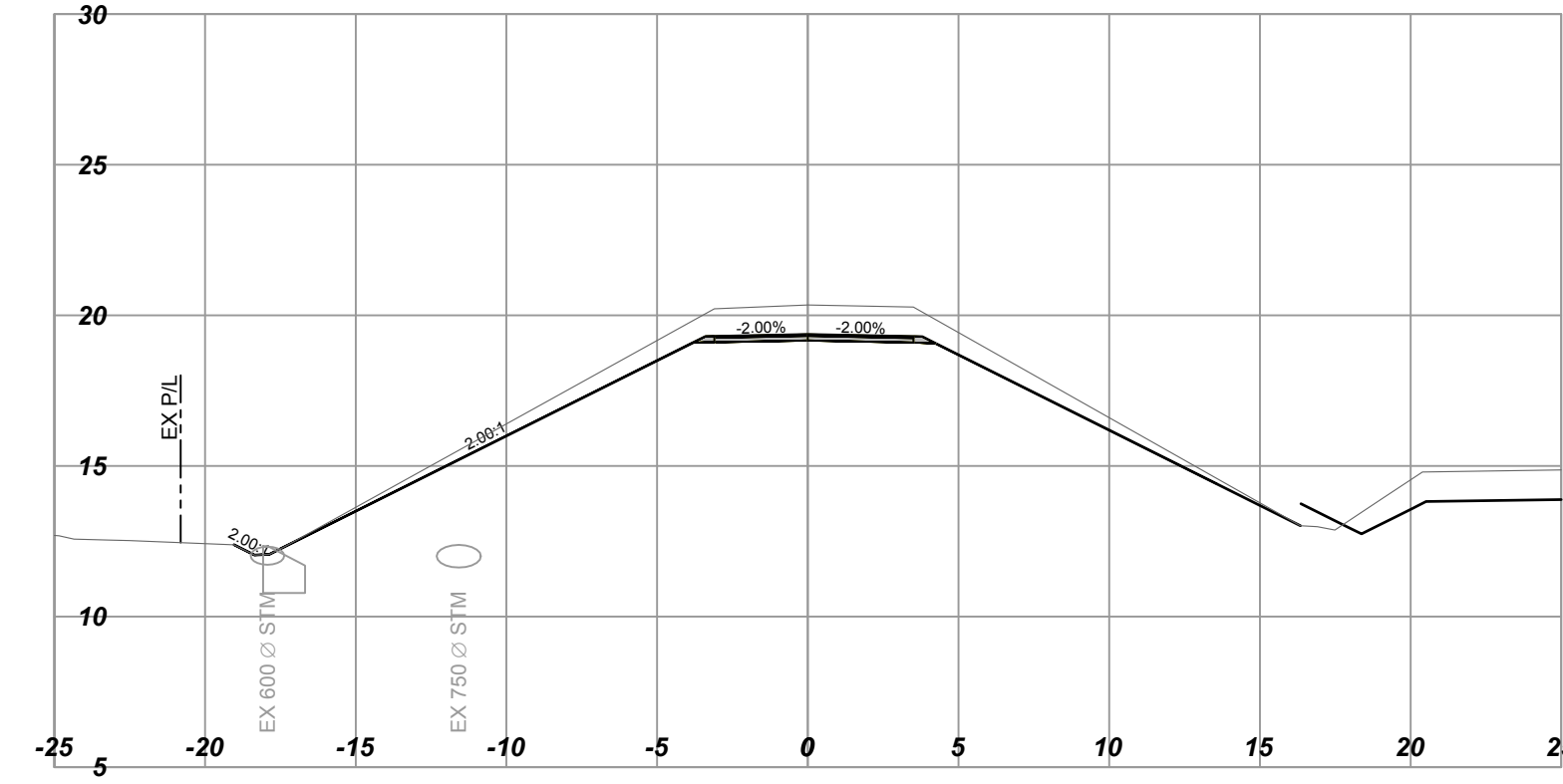
TIM BLACKBURN, P.Eng
 SENIOR DESIGNER
 DATE 2017-02-20

CROSS SECTIONS			
HIGHWAY 1 - ADMIRALS / MCKENZIE INTERCHANGE			
L30 - GALLOPING GOOSE TRAIL STA. 36+60 TO STA. 37+10			
FILE NUMBER	PROJECT NUMBER	REG	DRAWING NUMBER
1961.0348.02	16606-0002	R1	L30-XS-06

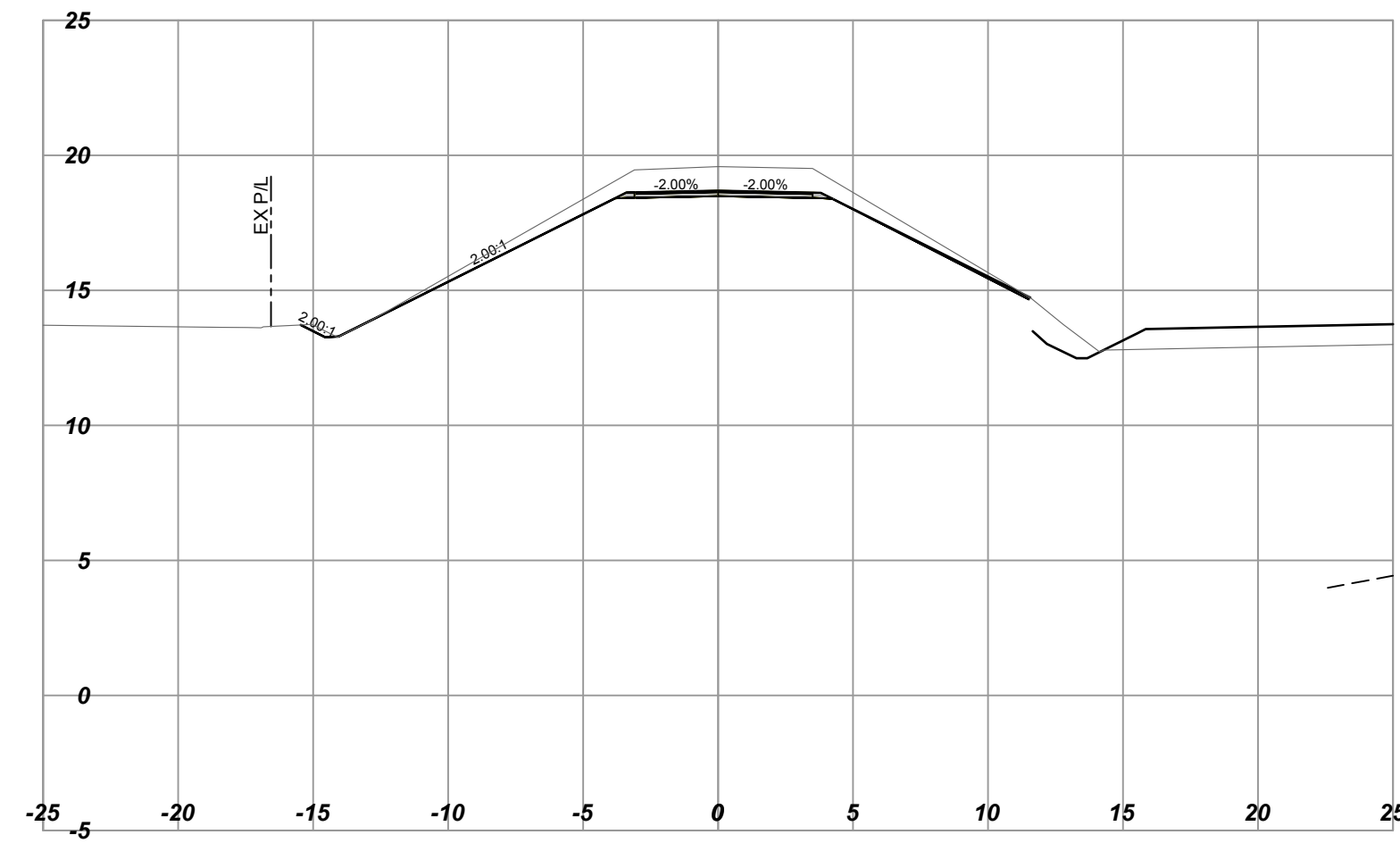
L30
Horizontal Scale - 1:250
Vertical Scale - 1:250
Station: 37+40.000



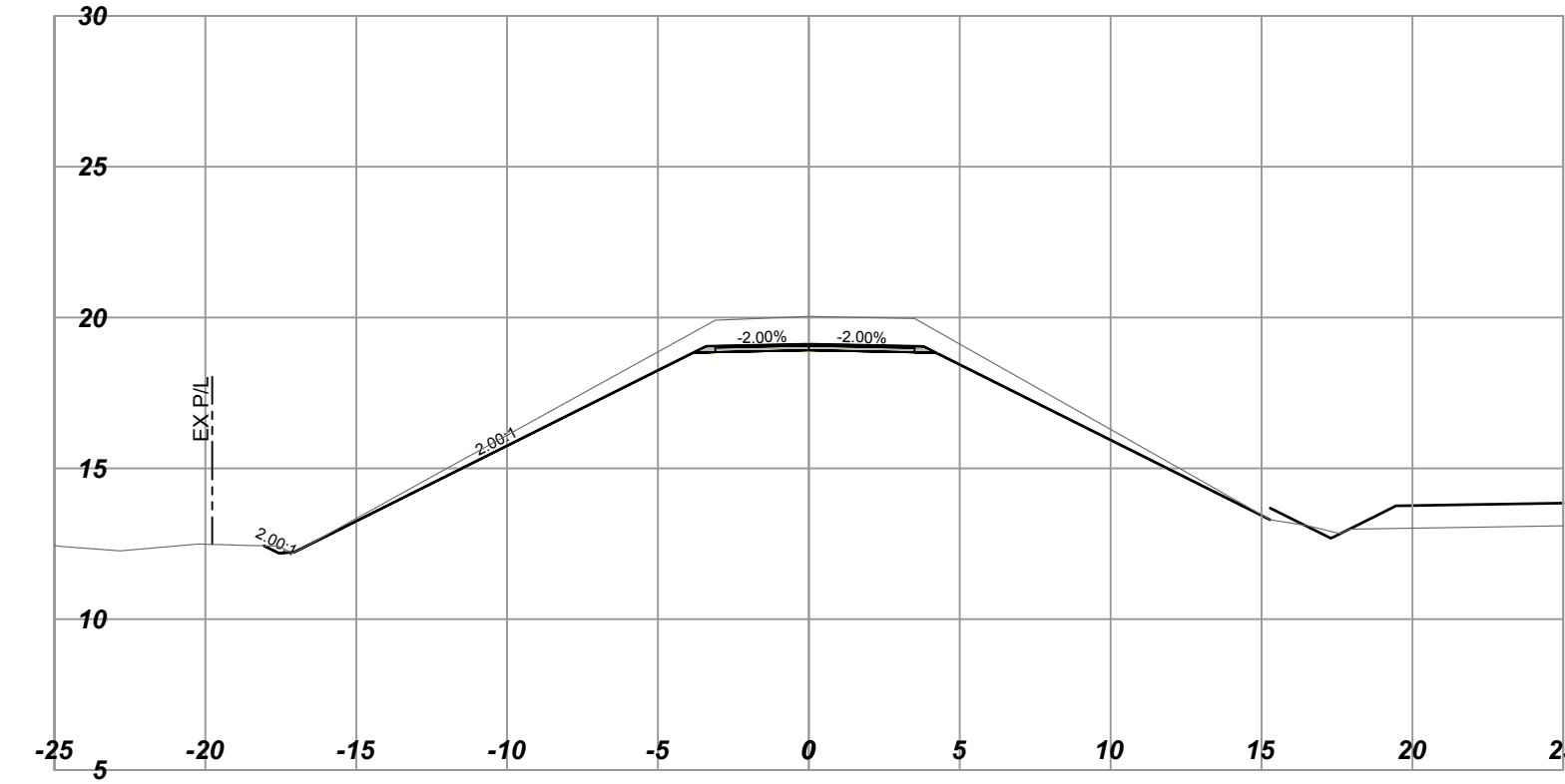
L30
Horizontal Scale - 1:250
Vertical Scale - 1:250
Station: 37+70.000



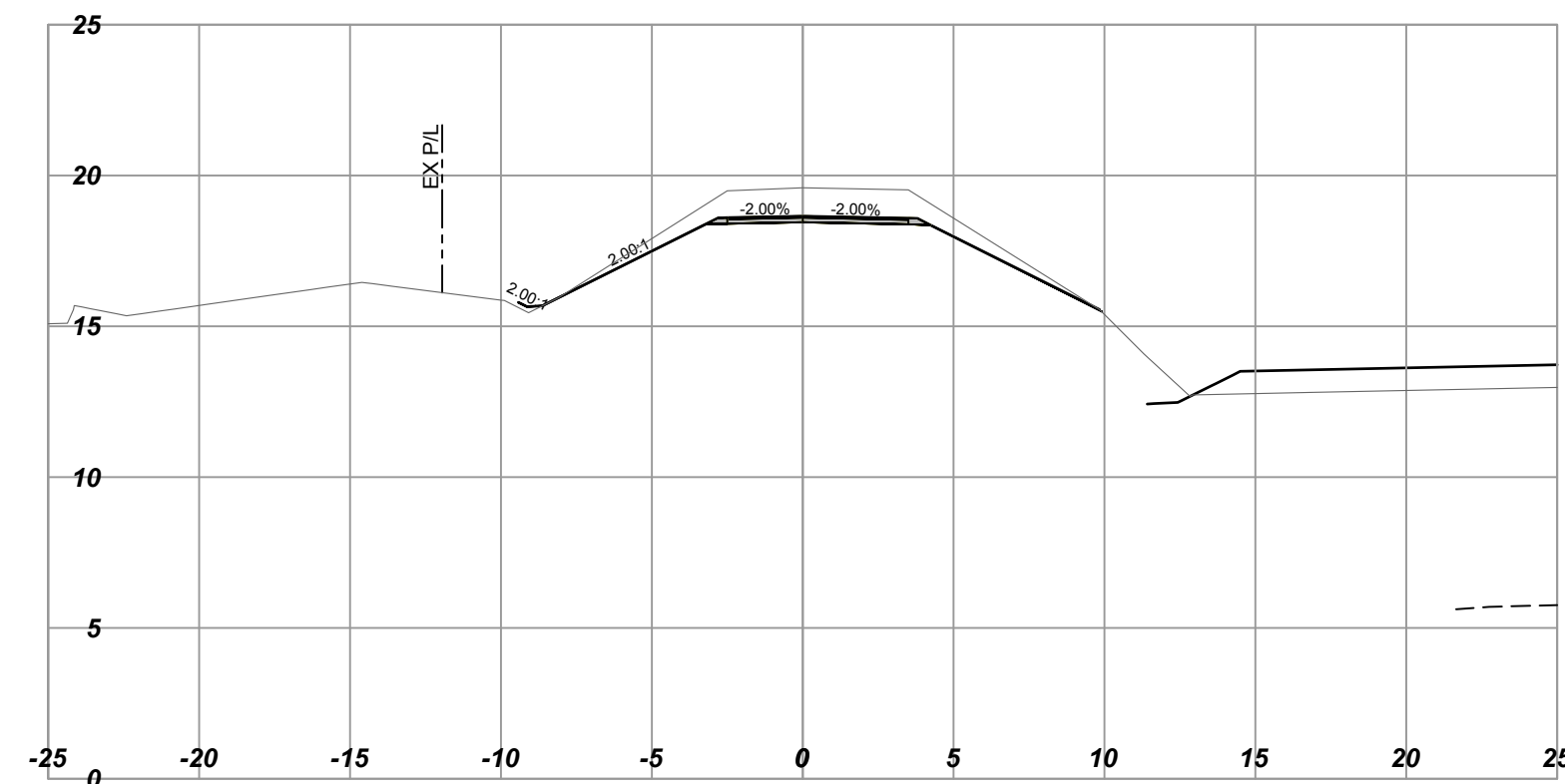
L30
Horizontal Scale - 1:250
Vertical Scale - 1:250
Station: 37+30.000



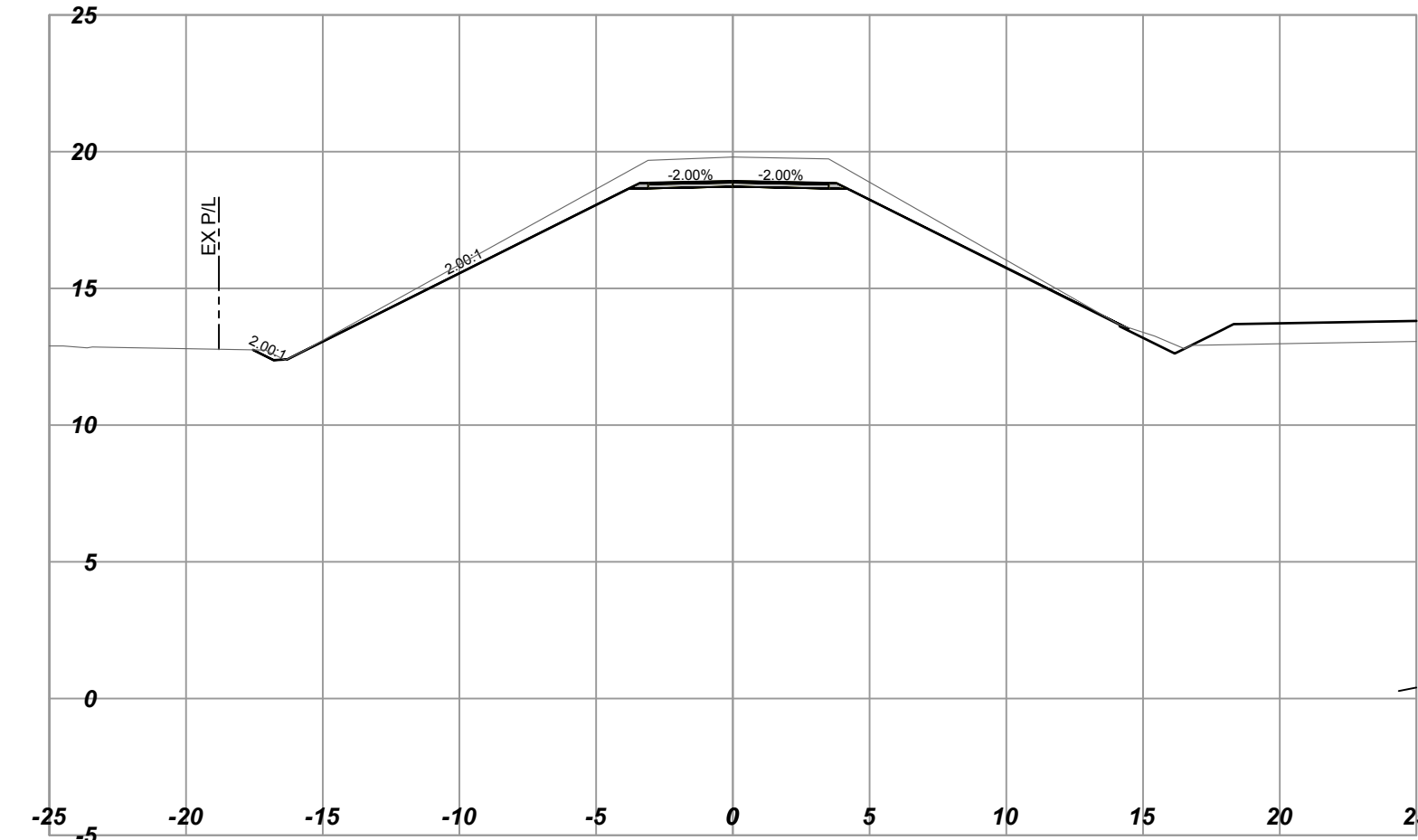
L30
Horizontal Scale - 1:250
Vertical Scale - 1:250
Station: 37+60.000



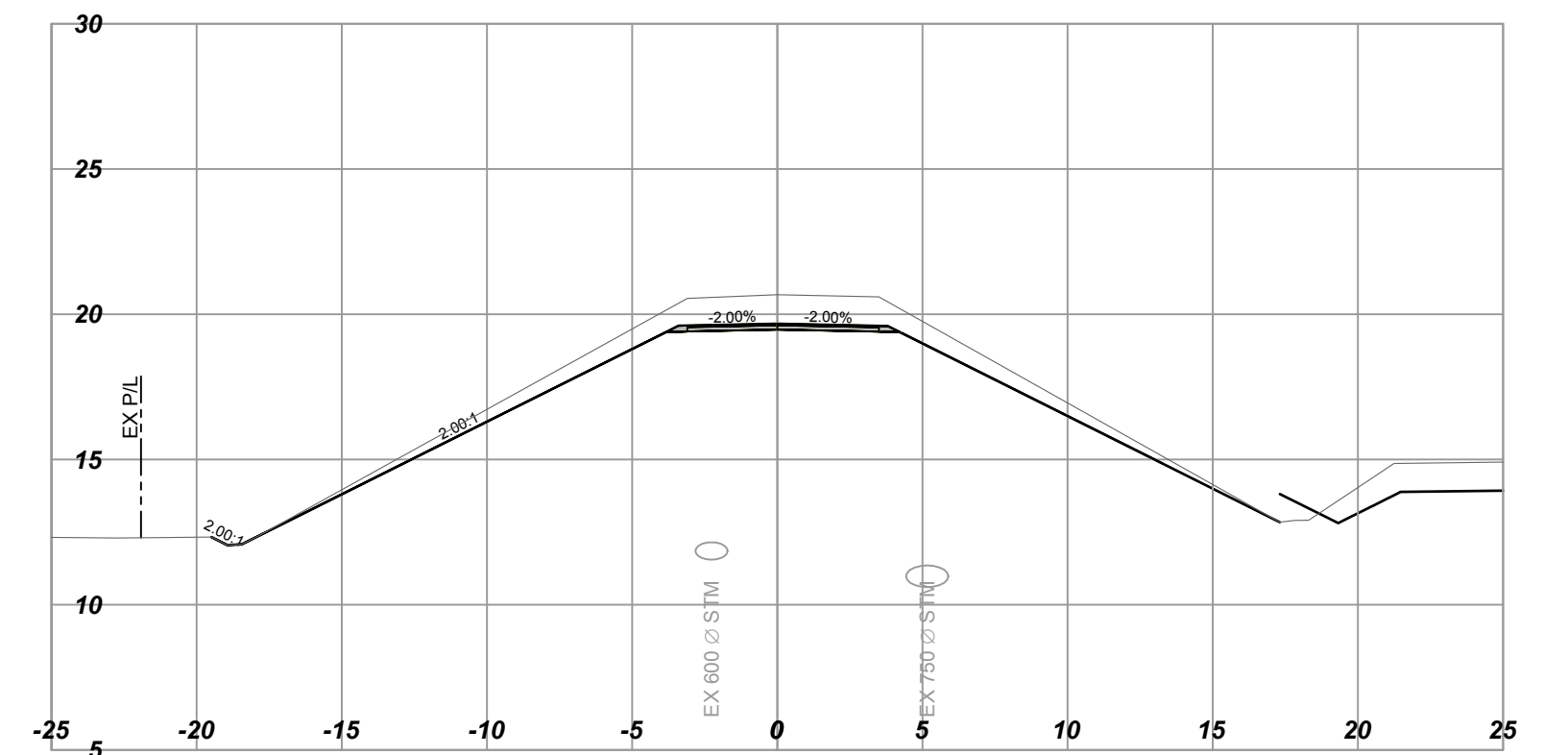
L30
Horizontal Scale - 1:250
Vertical Scale - 1:250
Station: 37+20.000



L30
Horizontal Scale - 1:250
Vertical Scale - 1:250
Station: 37+50.000



L30
Horizontal Scale - 1:250
Vertical Scale - 1:250
Station: 37+80.000



URBAN
systems

SCALE 0 2 1:250 12m		CAD FILENAME 1961034802_Contract 2_L30_XSEC.dwg	DATE 2016-09-12
REV	DATE	REVISIONS	SIGNATURE

BRITISH COLUMBIA

MINISTRY OF TRANSPORTATION AND INFRASTRUCTURE
HIGHWAY ENGINEERING
SOUTH COAST BRANCH

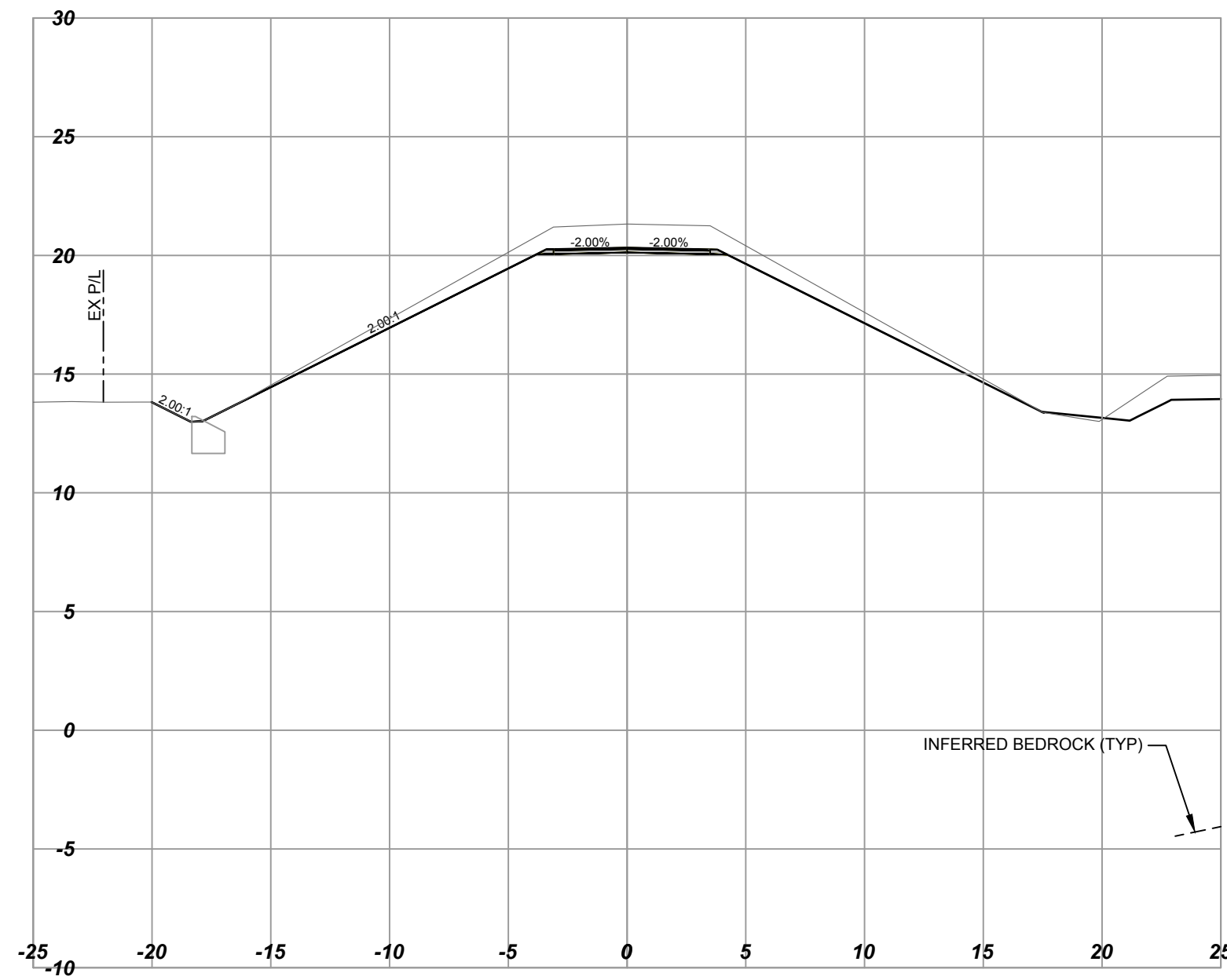
TIM BLACKBURN, P.Eng
SENIOR DESIGNER

DESIGNED R. MOOTGOOSAMY DATE 2017-02-08
QUALITY CONTROL J. BORCH DATE 2017-02-15
QUALITY ASSURANCE G. SMITH DATE 2017-02-17
DRAWN B. THOMAS DATE 2017-02-13

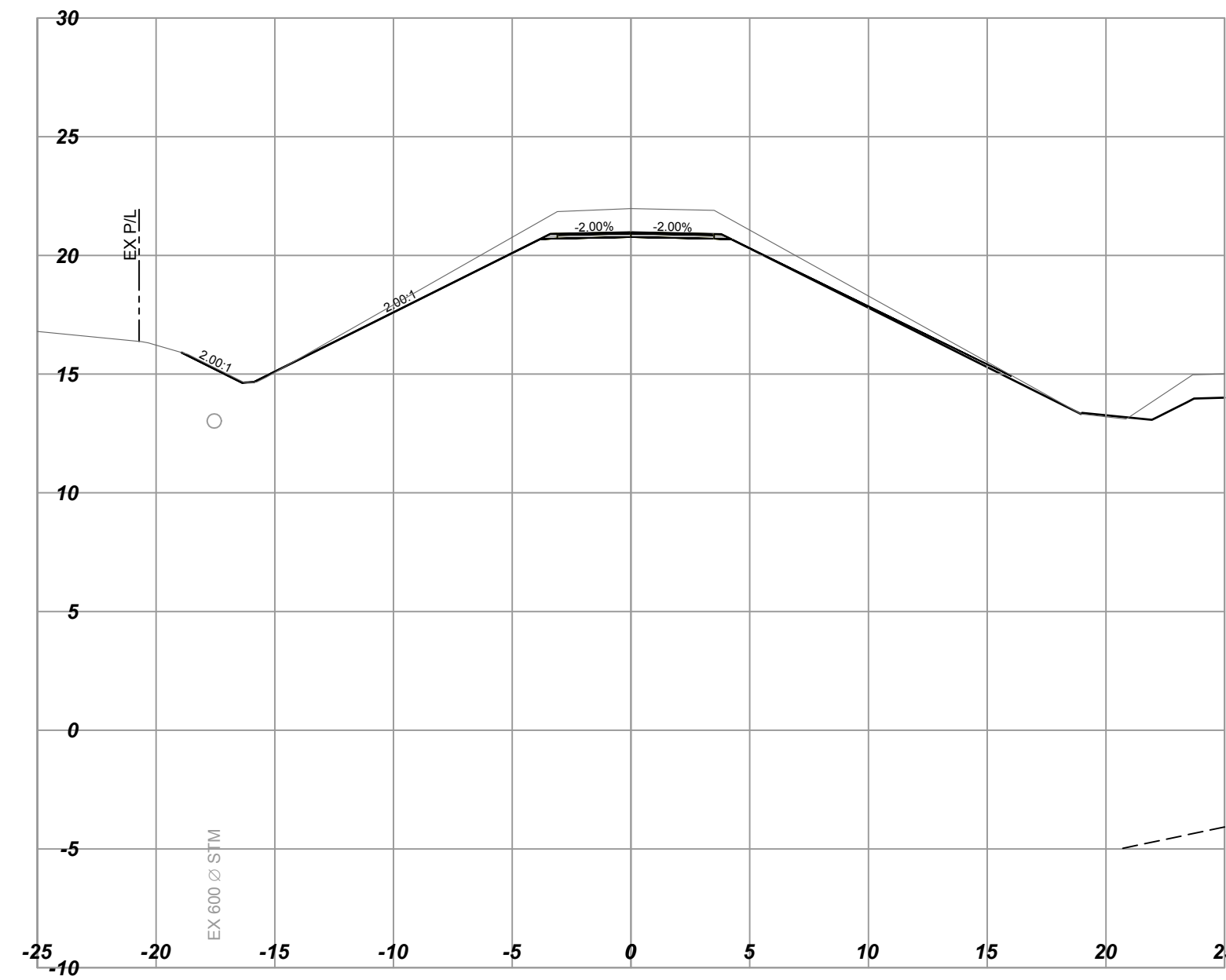
DATE 2017-02-20

CROSS SECTIONS			
HIGHWAY 1 - ADMIRALS / MCKENZIE INTERCHANGE			
L30 - GALLOPING GOOSE TRAIL STA. 37+20 TO STA. 37+80			
FILE NUMBER	PROJECT NUMBER	REG	DRAWING NUMBER
1961.0348.02	16606-0002	R1	L30-XS-07
REV			

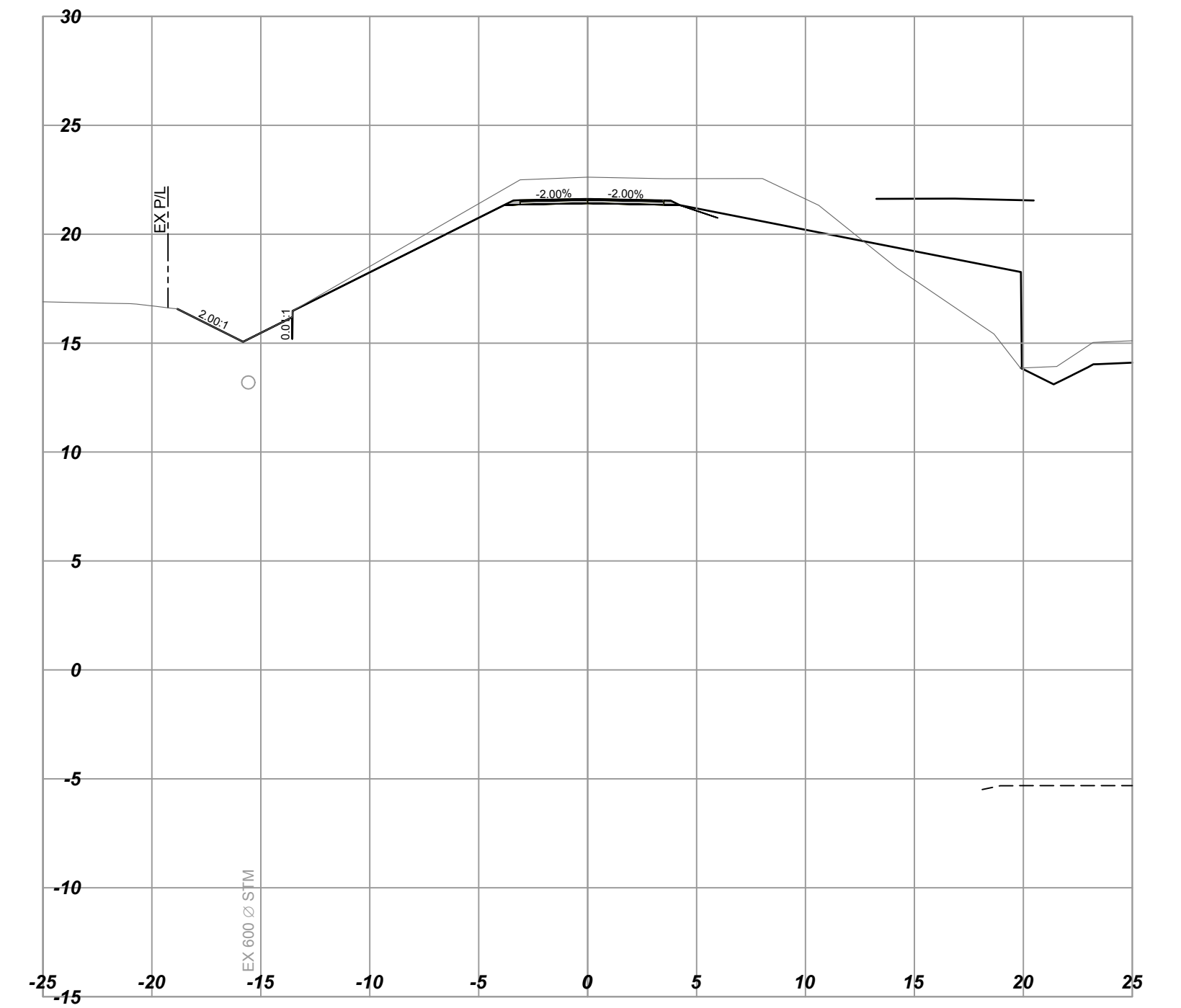
L30
Horizontal Scale - 1:250
Vertical Scale - 1:250
Station: 38+00.000



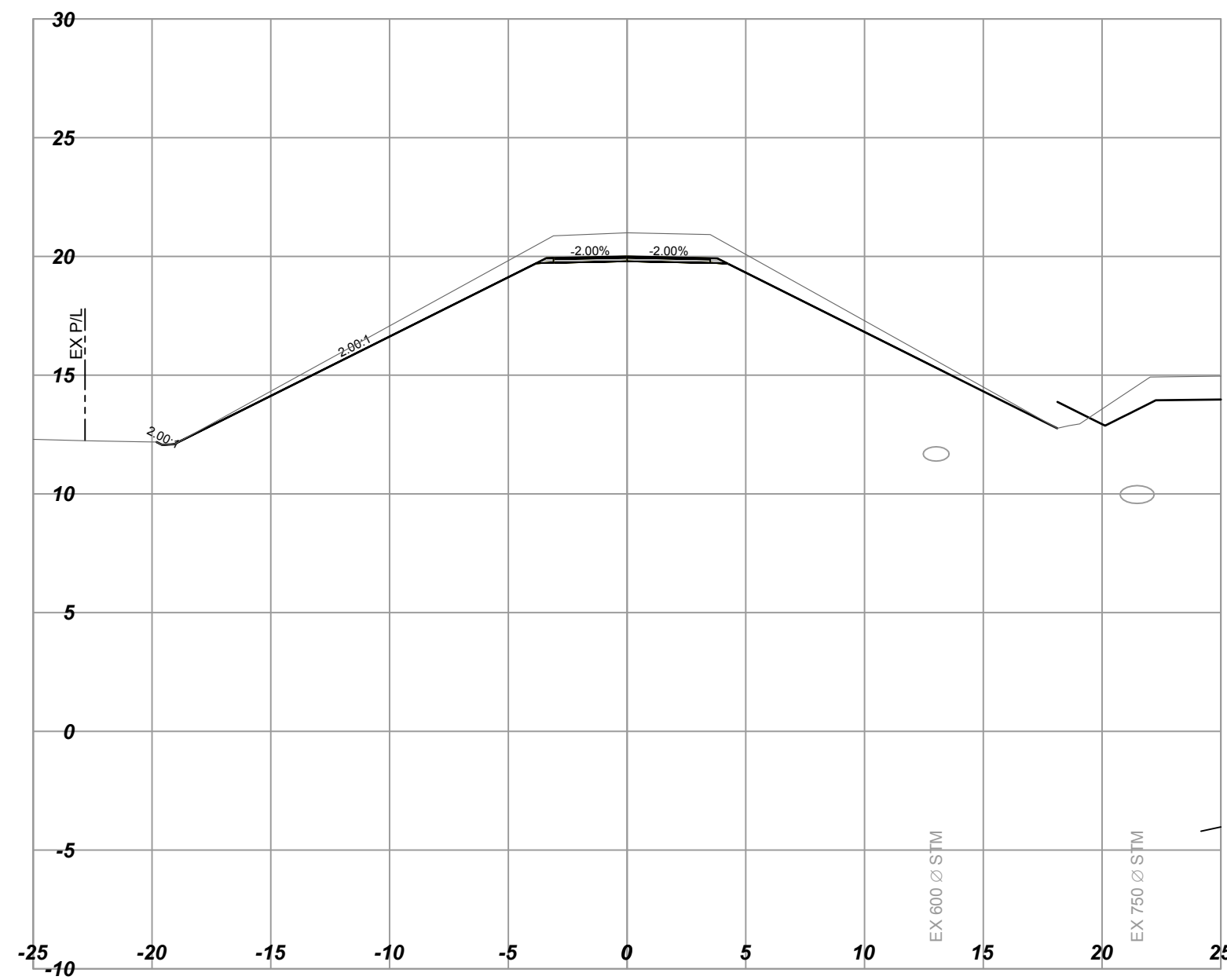
L30
Horizontal Scale - 1:250
Vertical Scale - 1:250
Station: 38+20.000



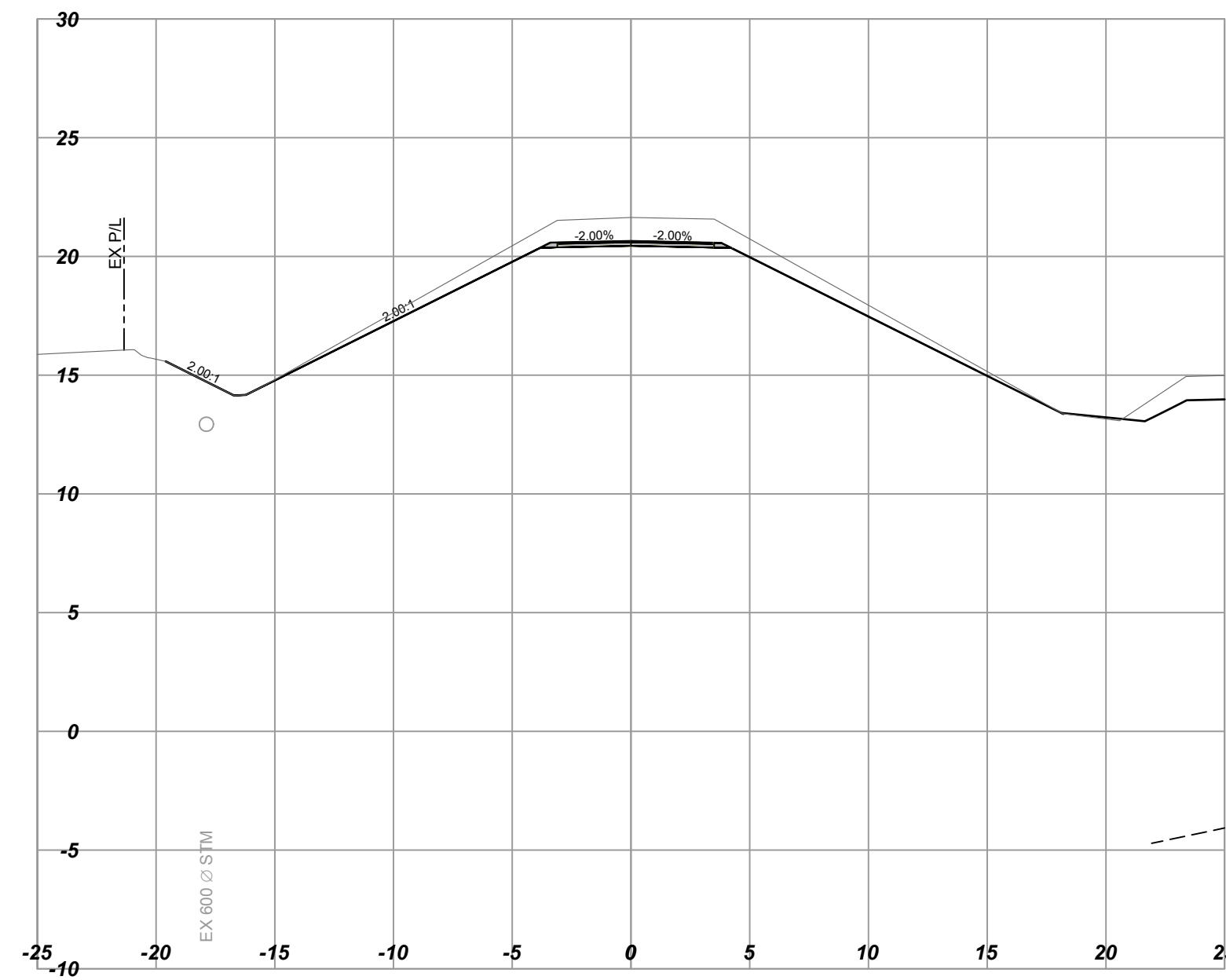
L30
Horizontal Scale - 1:250
Vertical Scale - 1:250
Station: 38+40.000



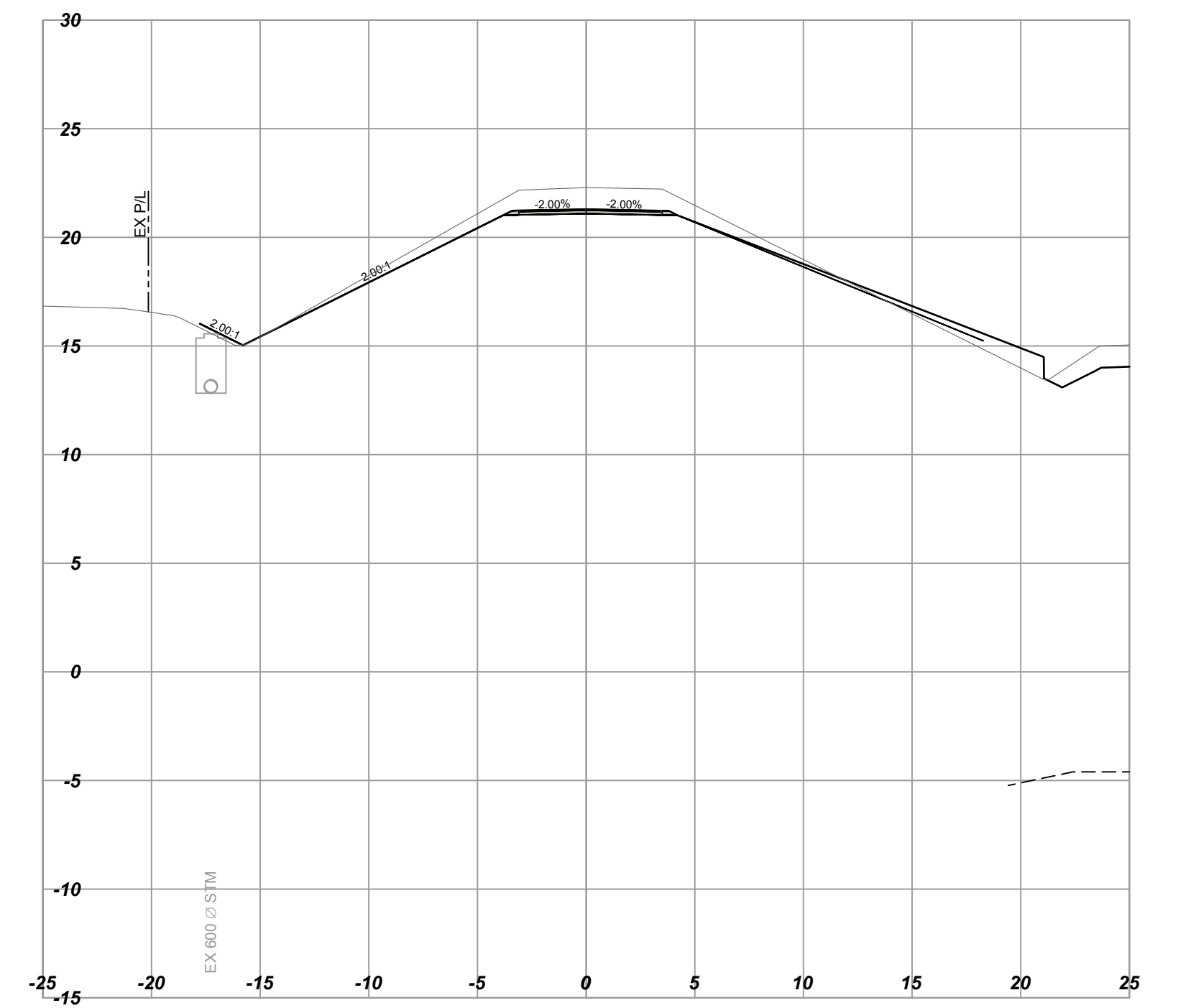
L30
Horizontal Scale - 1:250
Vertical Scale - 1:250
Station: 37+90.000




L30
Horizontal Scale - 1:250
Vertical Scale - 1:250
Station: 38+10.000



L30
Horizontal Scale - 1:250
Vertical Scale - 1:250
Station: 38+30.000



SCALE 0 2 1:250 12m		CAD FILENAME 1961034802_Contract 2_L30_XSEC.dwg	
		DATE 2016-09-12	
REV	DATE	REVISIONS	SIGNATURE


BRITISH COLUMBIA
 MINISTRY OF TRANSPORTATION AND INFRASTRUCTURE
 HIGHWAY ENGINEERING
 SOUTH COAST BRANCH

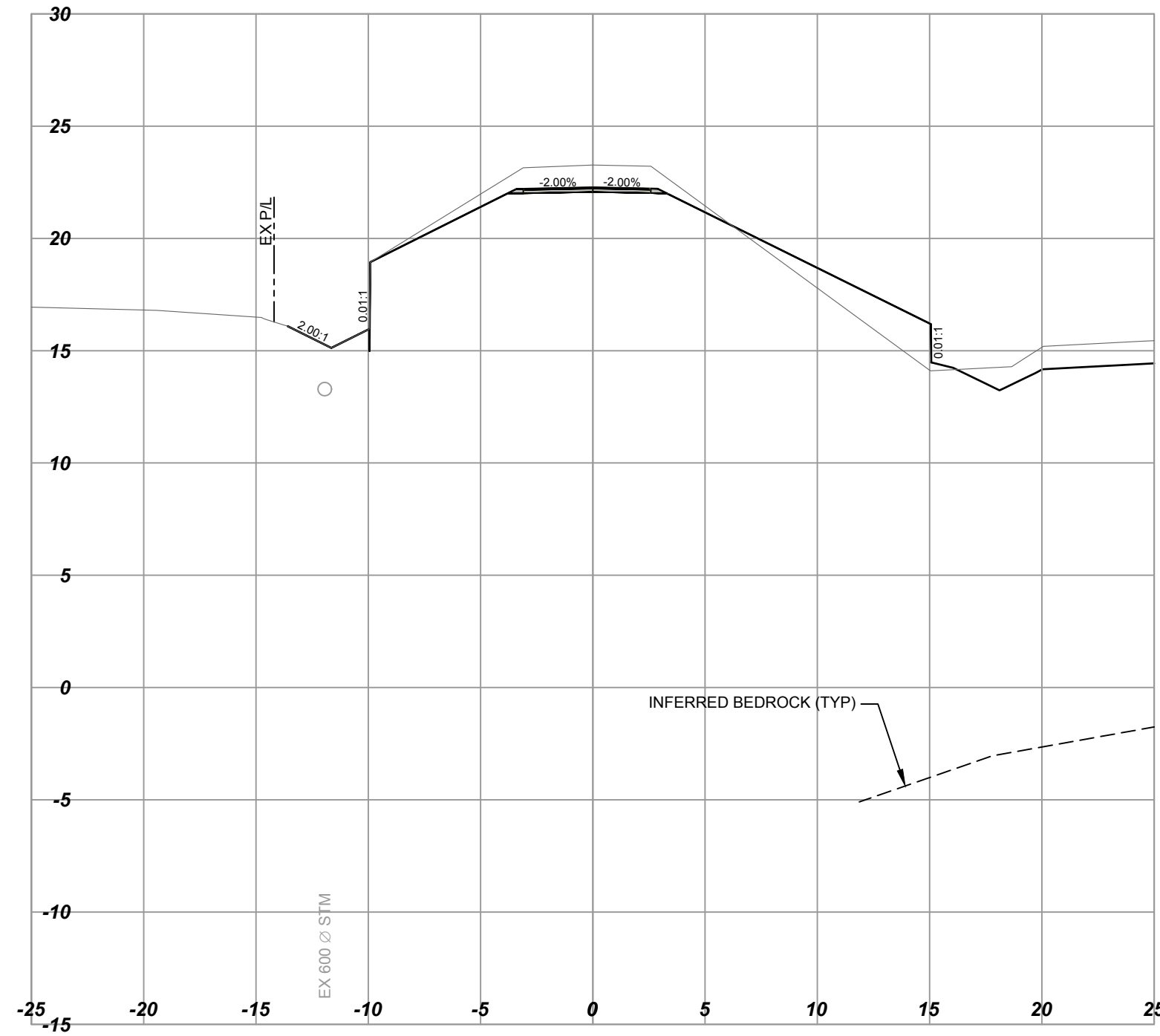
DESIGNED R. MOOTOGSAMY DATE 2017-02-08
 QUALITY CONTROL J. BORCH DATE 2017-02-15
 QUALITY ASSURANCE G. SMITH DATE 2017-02-17
 DRAWN B. THOMAS DATE 2017-02-13

TIM BLACKBURN, P.Eng
 SENIOR DESIGNER
 DATE 2017-02-20

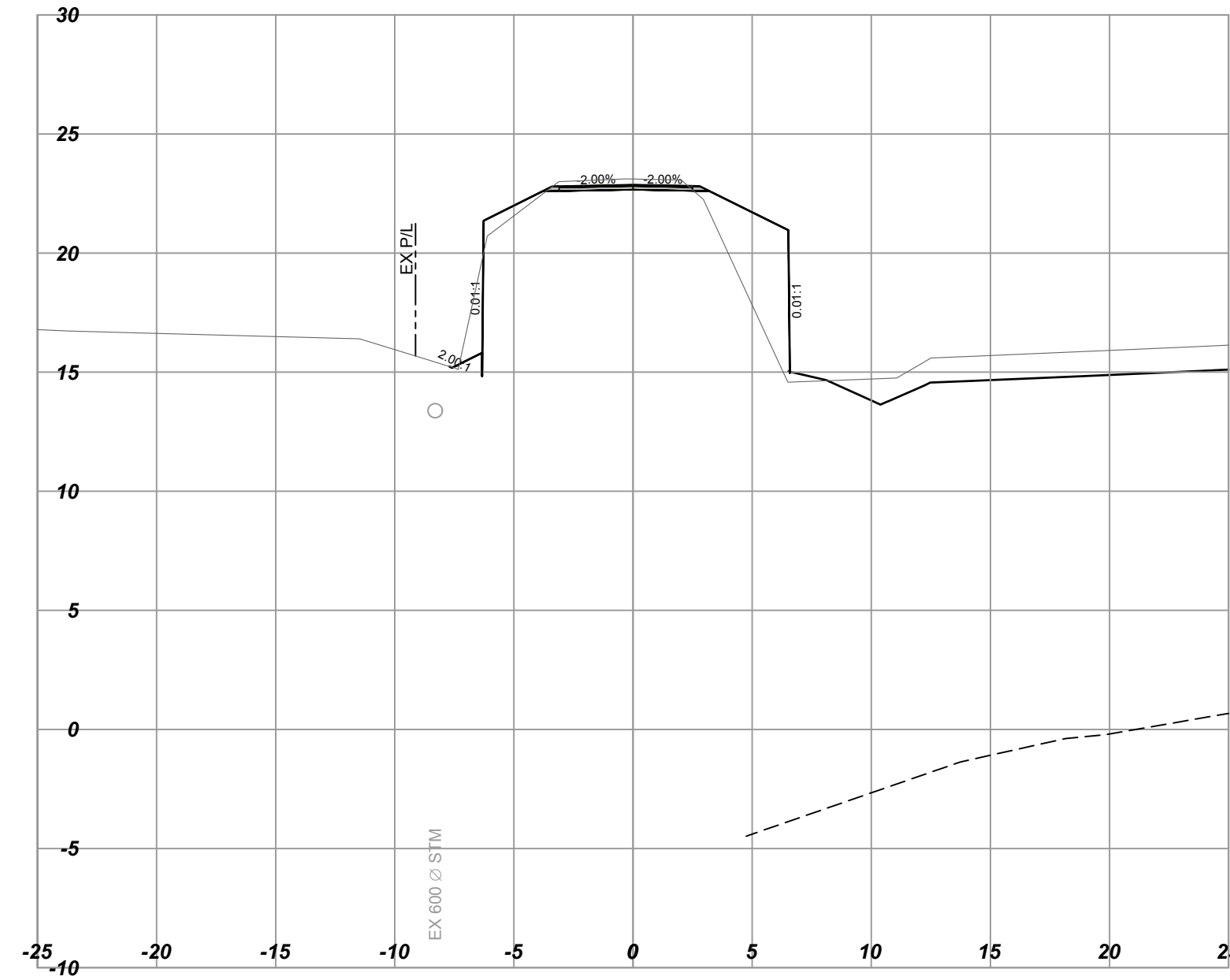
CROSS SECTIONS			
HIGHWAY 1 - ADMIRALS / MCKENZIE INTERCHANGE			
L30 - GALLOPING GOOSE TRAIL STA. 37+90 TO STA. 38+40			
FILE NUMBER	PROJECT NUMBER	REG	DRAWING NUMBER
1961.0348.02	16606-0002	R1	L30-XS-08
			REV



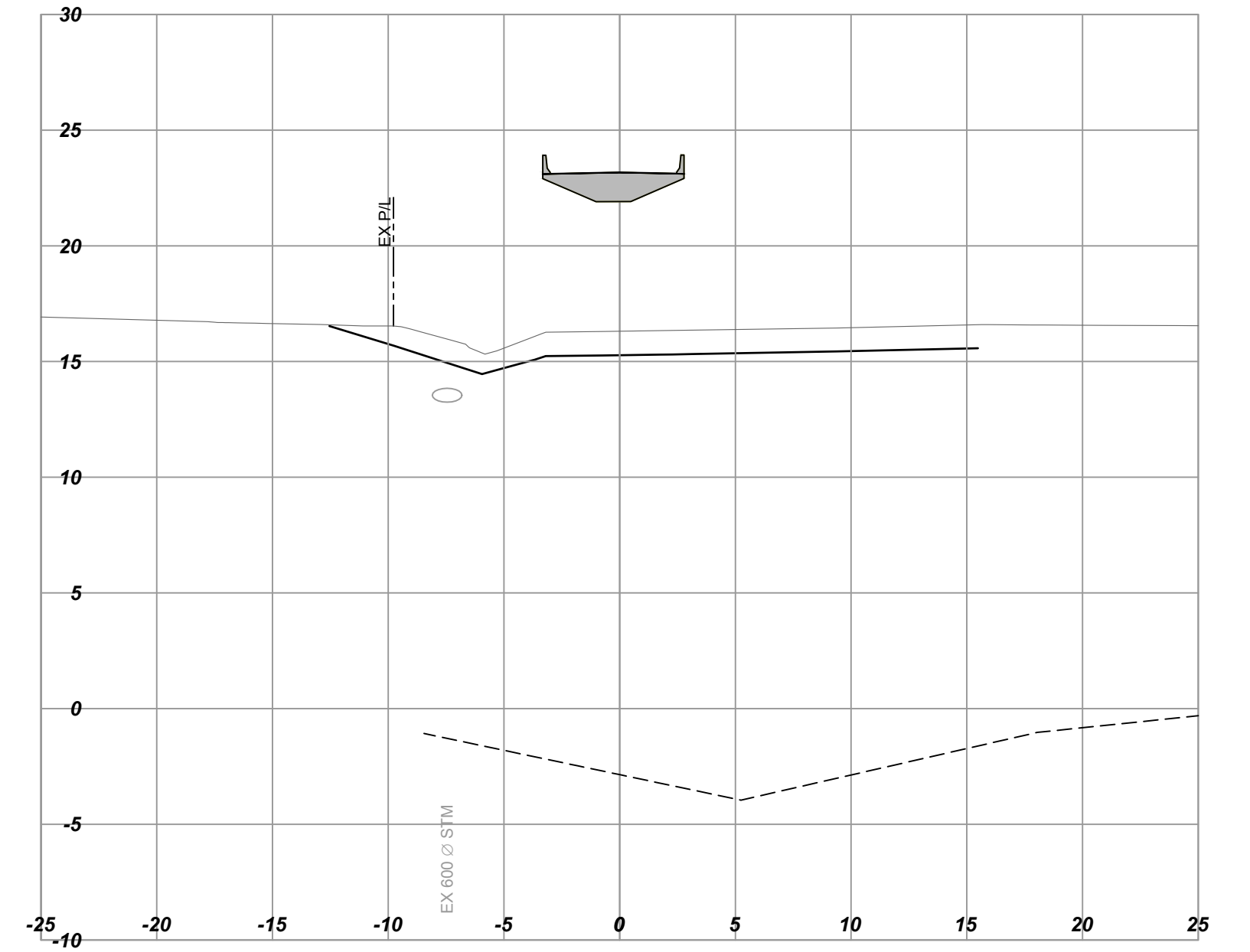
L30
Horizontal Scale - 1:250
Vertical Scale - 1:250
Station: 38+60.000



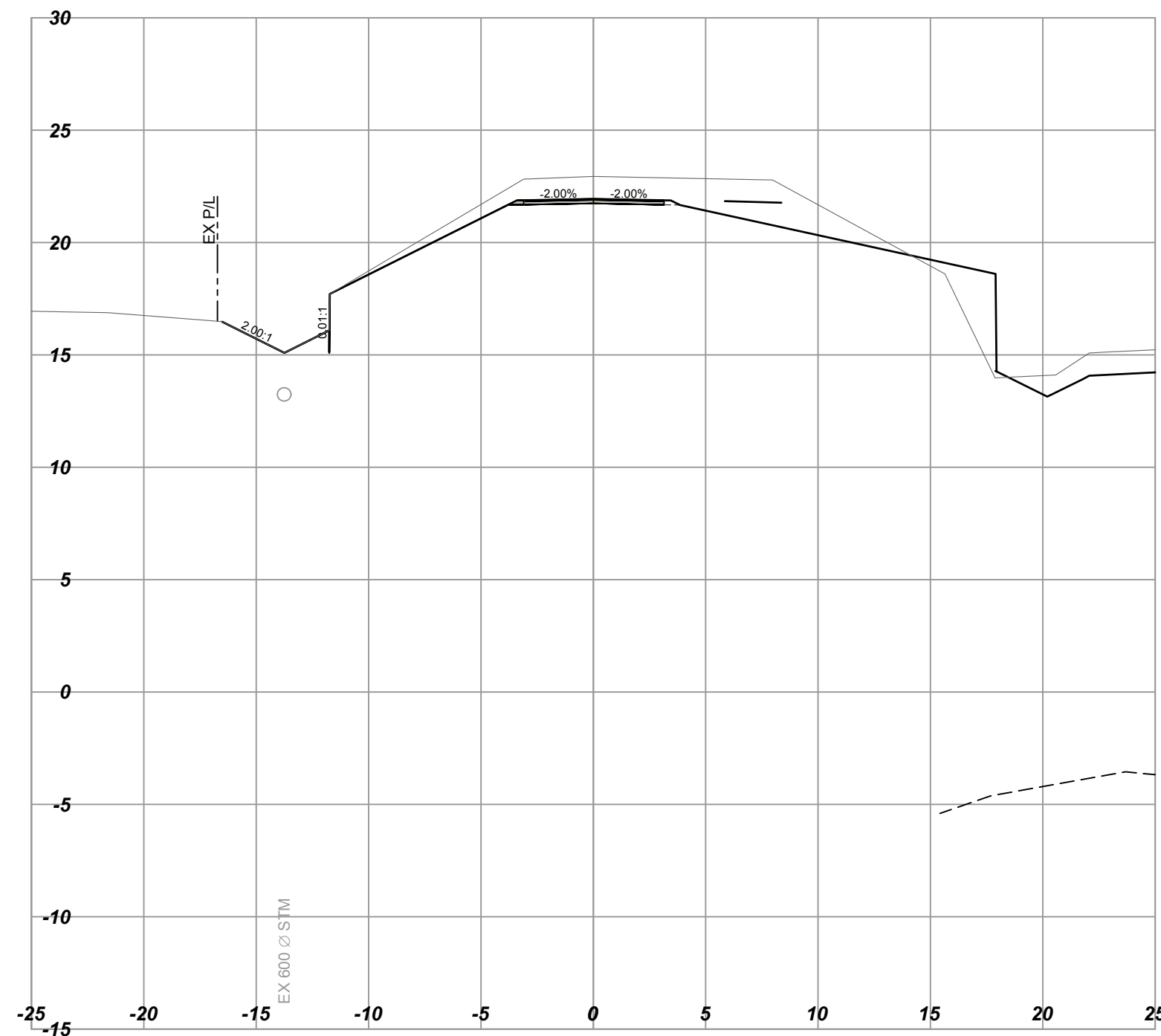
L30
Horizontal Scale - 1:250
Vertical Scale - 1:250
Station: 38+80.000



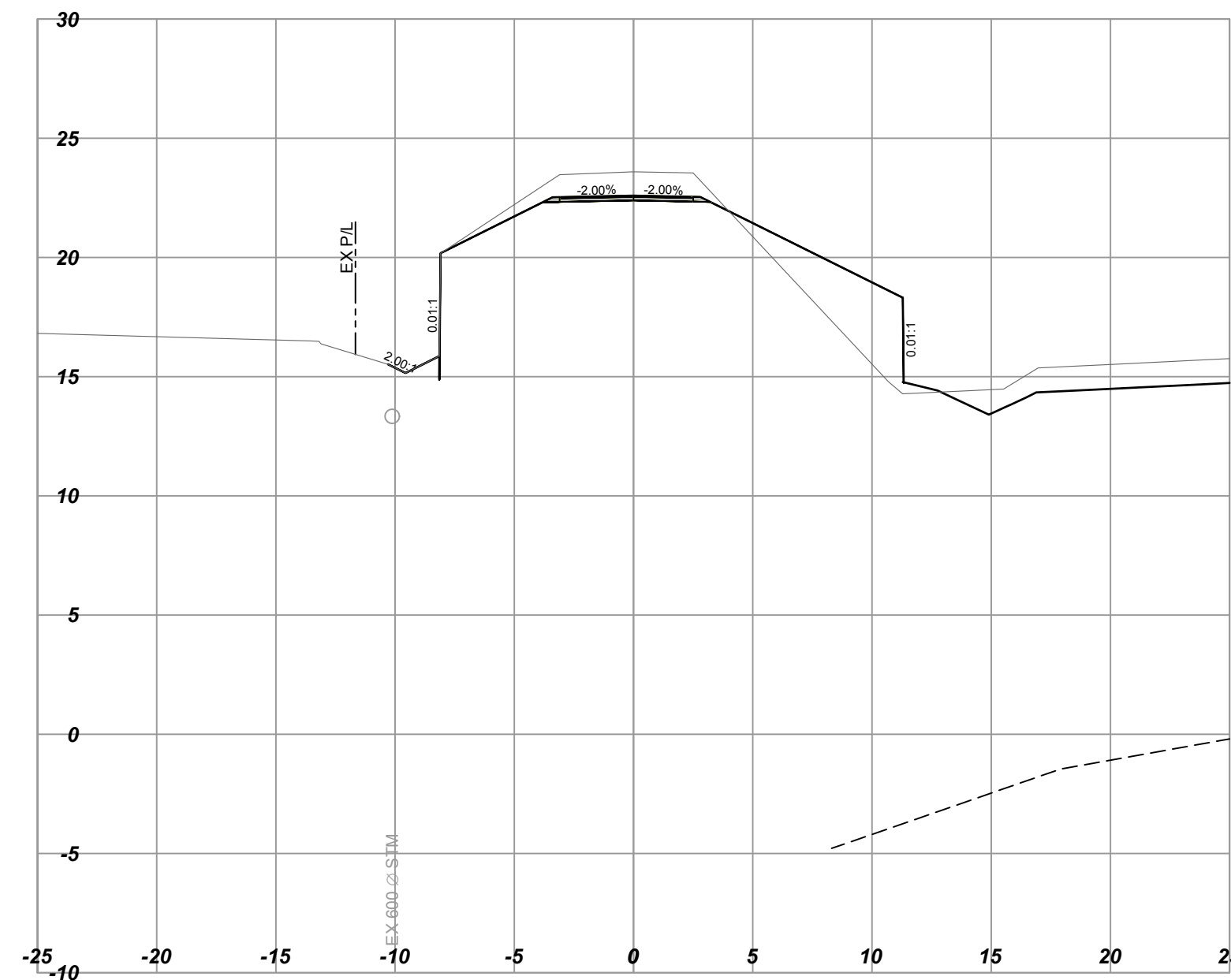
L30
Horizontal Scale - 1:250
Vertical Scale - 1:250
Station: 39+00.000



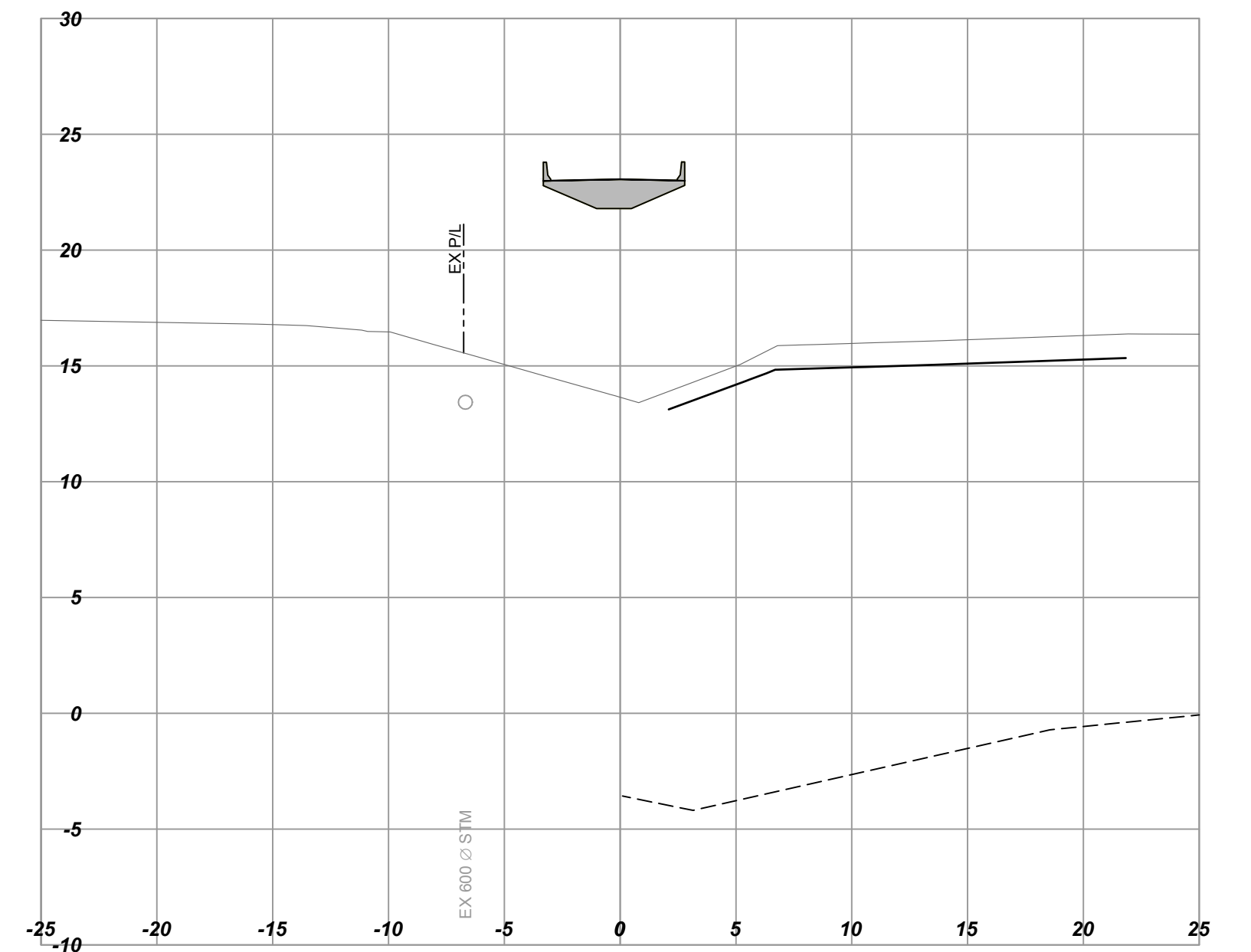
L30
Horizontal Scale - 1:250
Vertical Scale - 1:250
Station: 38+50.000




L30
Horizontal Scale - 1:250
Vertical Scale - 1:250
Station: 38+70.000



L30
Horizontal Scale - 1:250
Vertical Scale - 1:250
Station: 38+90.000



SCALE 0 2 1:250 12m		CAD FILENAME 1961034802_Contract 2_L30_XSEC.dwg	DATE 2016-09-12
REV	DATE	REVISIONS	SIGNATURE

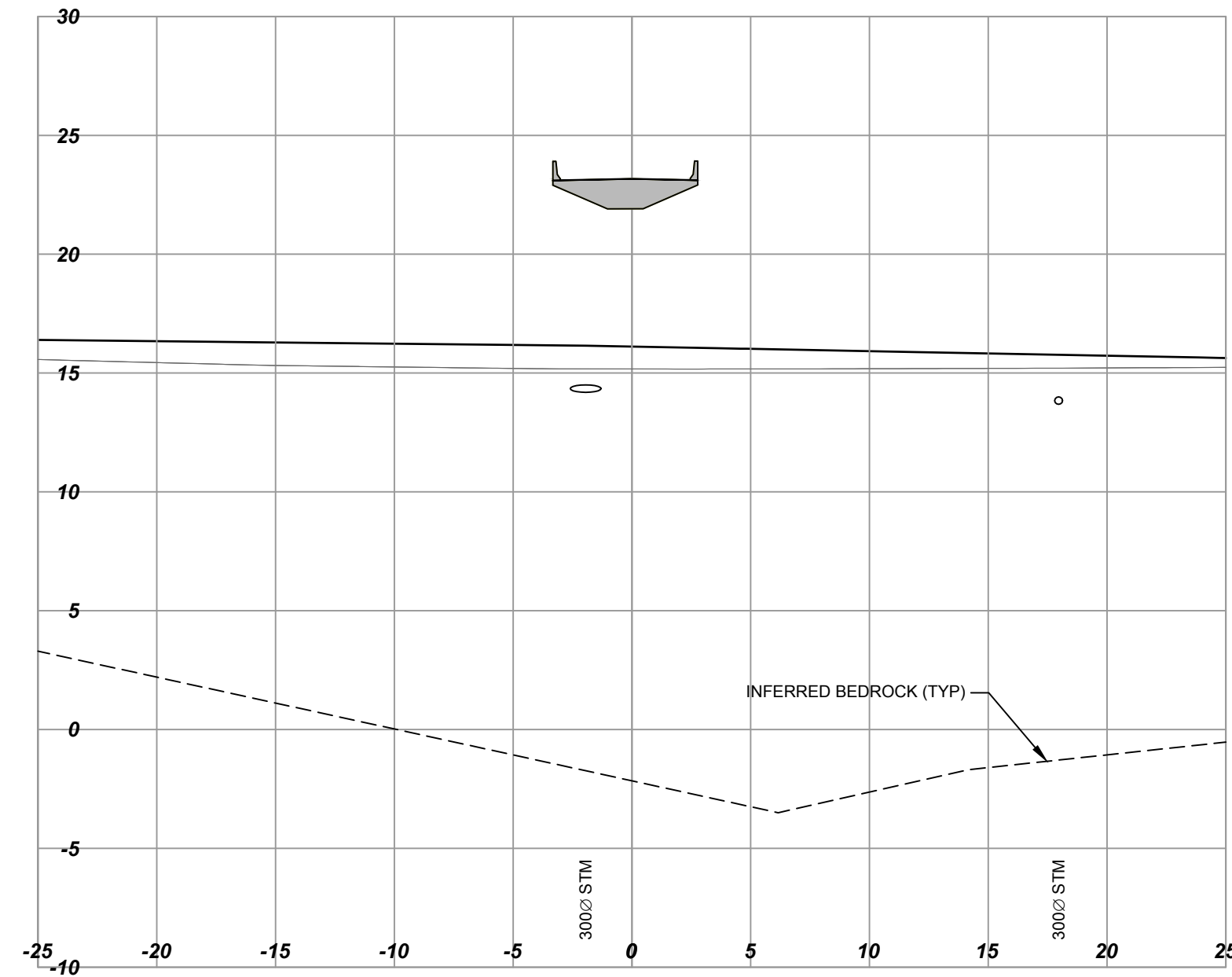

BRITISH COLUMBIA
 MINISTRY OF TRANSPORTATION AND INFRASTRUCTURE
 HIGHWAY ENGINEERING
 SOUTH COAST BRANCH

DESIGNED R. MOOTGOOSAMY DATE 2017-02-08
 QUALITY CONTROL J. BORCH DATE 2017-02-15
 QUALITY ASSURANCE G. SMITH DATE 2017-02-17
 DRAWN B. THOMAS DATE 2017-02-13

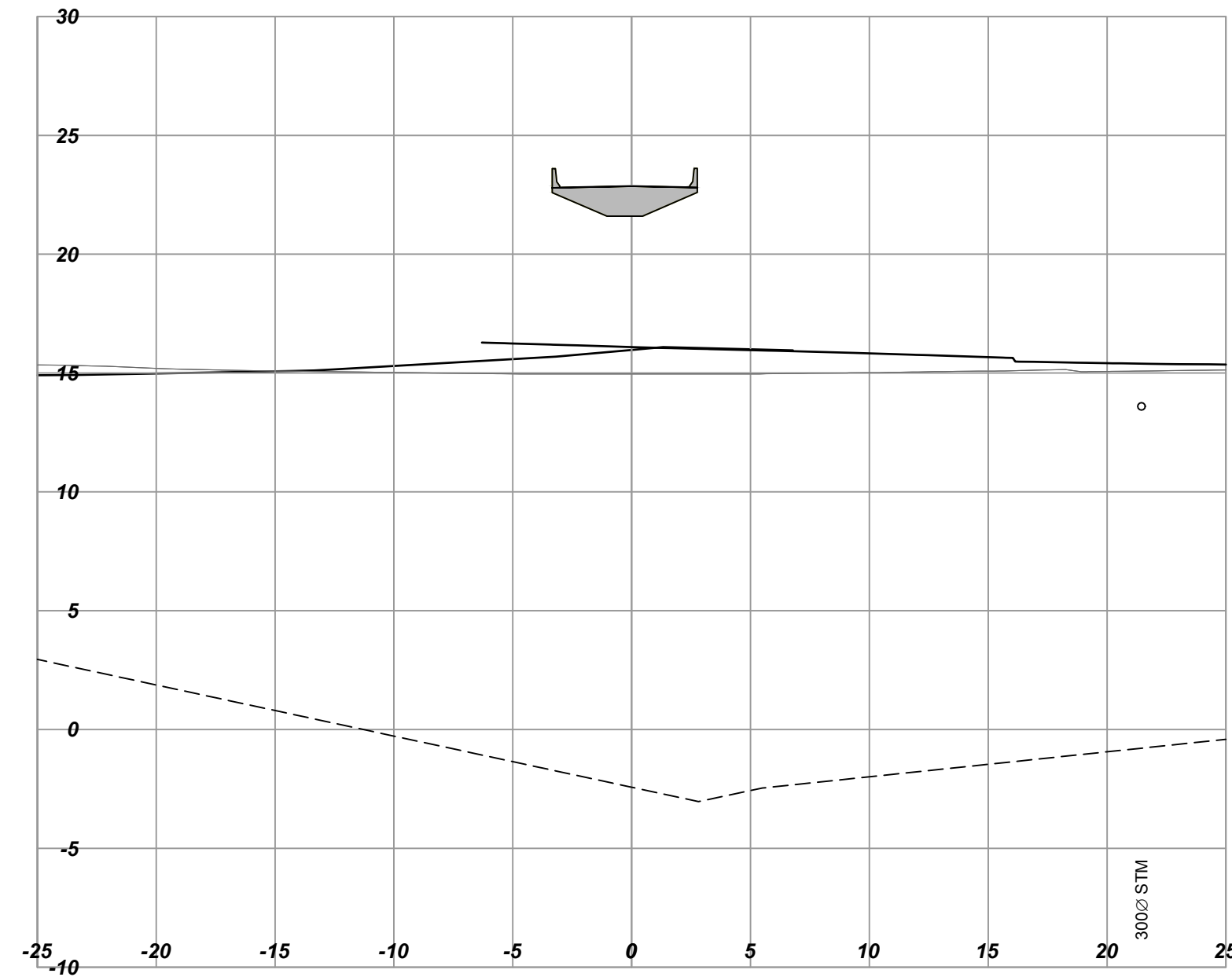
TIM BLACKBURN, P.Eng
 SENIOR DESIGNER
 DATE 2017-02-20

CROSS SECTIONS			
HIGHWAY 1 - ADMIRALS / MCKENZIE INTERCHANGE			
L30 - GALLOPING GOOSE TRAIL STA. 38+50 TO STA. 39+00			
FILE NUMBER	PROJECT NUMBER	REG	DRAWING NUMBER
1961.0348.02	16606-0002	R1	L30-XS-09
			REV

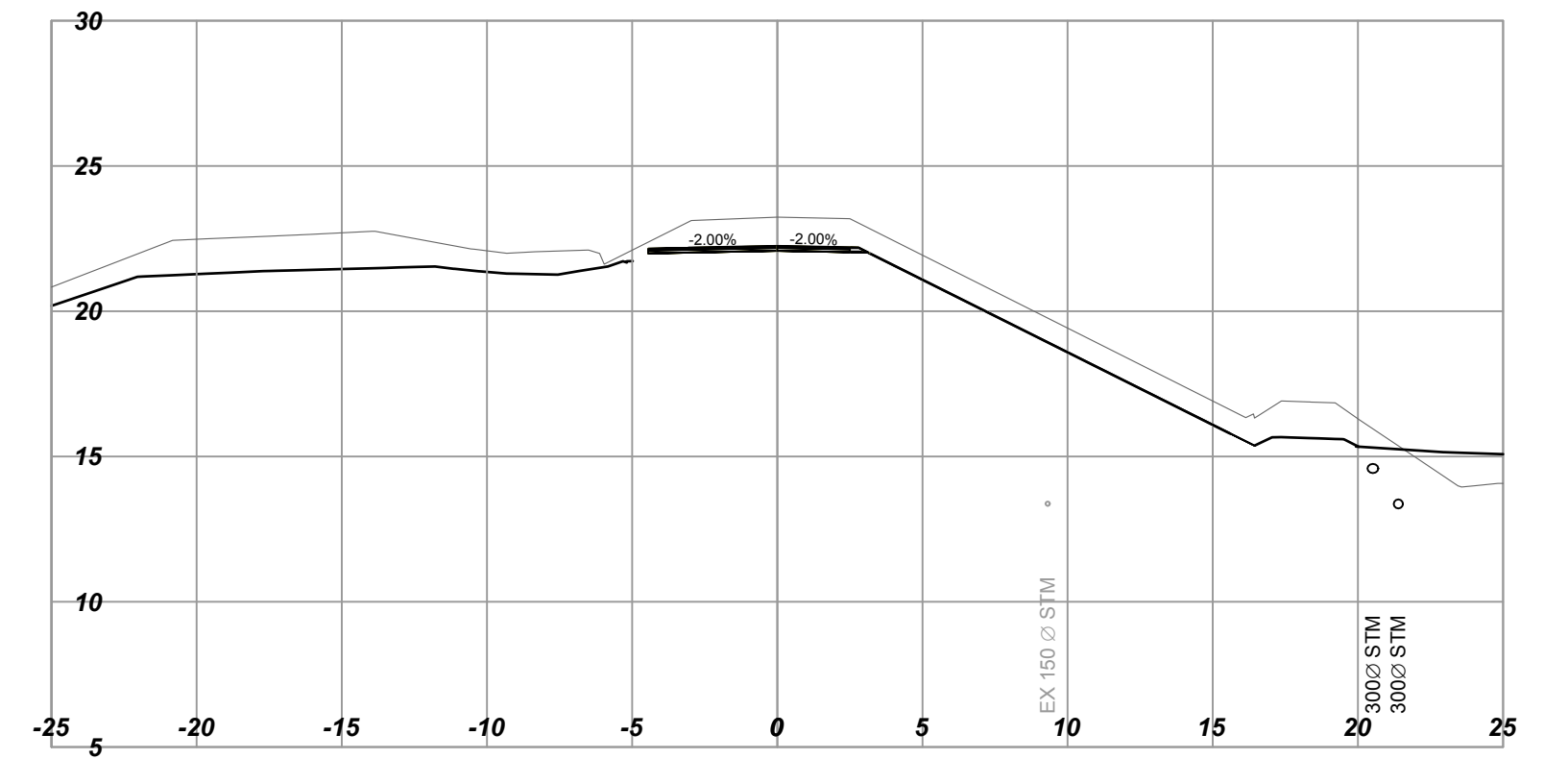
L30
Horizontal Scale - 1:250
Vertical Scale - 1:250
Station: 39+20.000



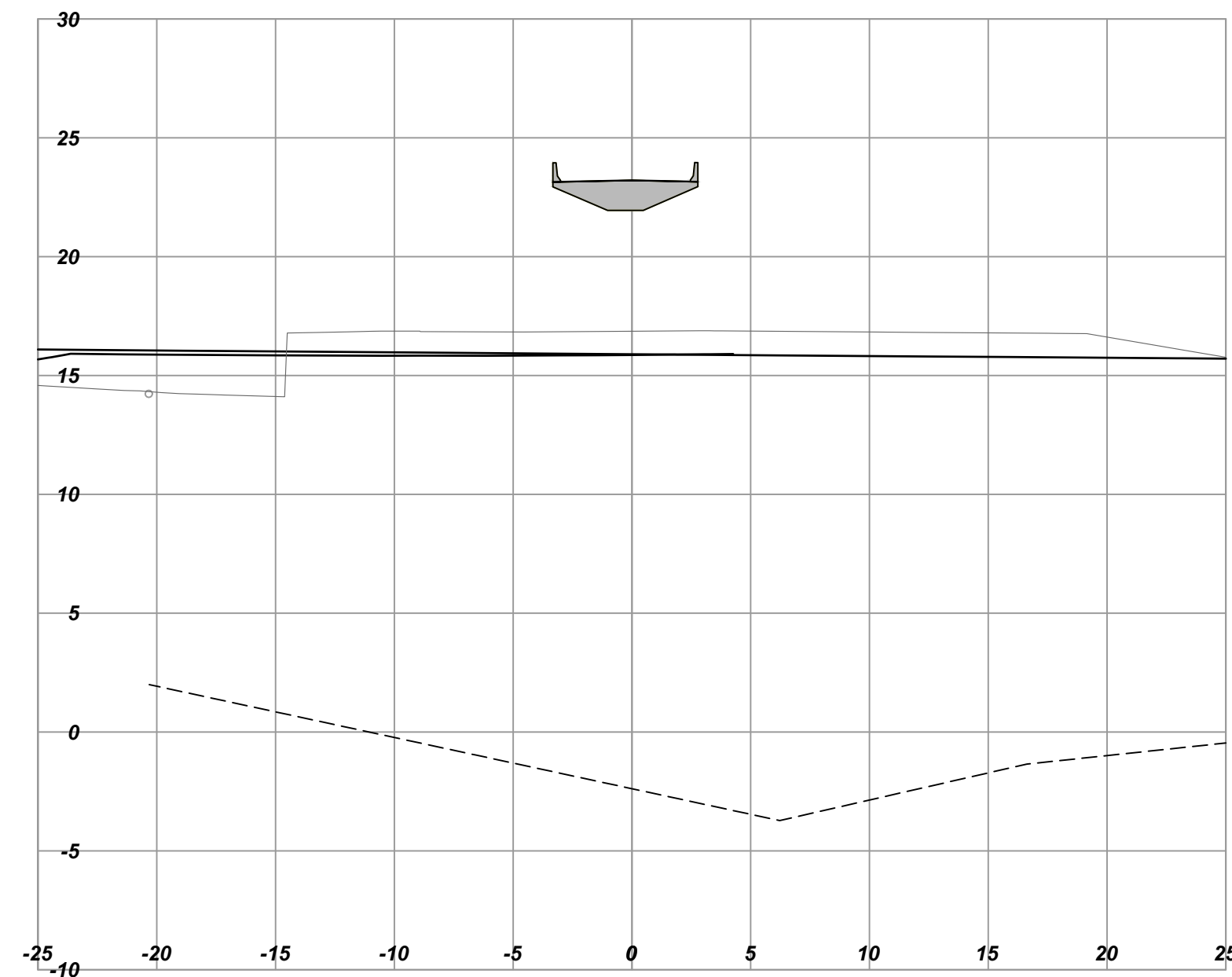
L30
Horizontal Scale - 1:250
Vertical Scale - 1:250
Station: 39+40.000



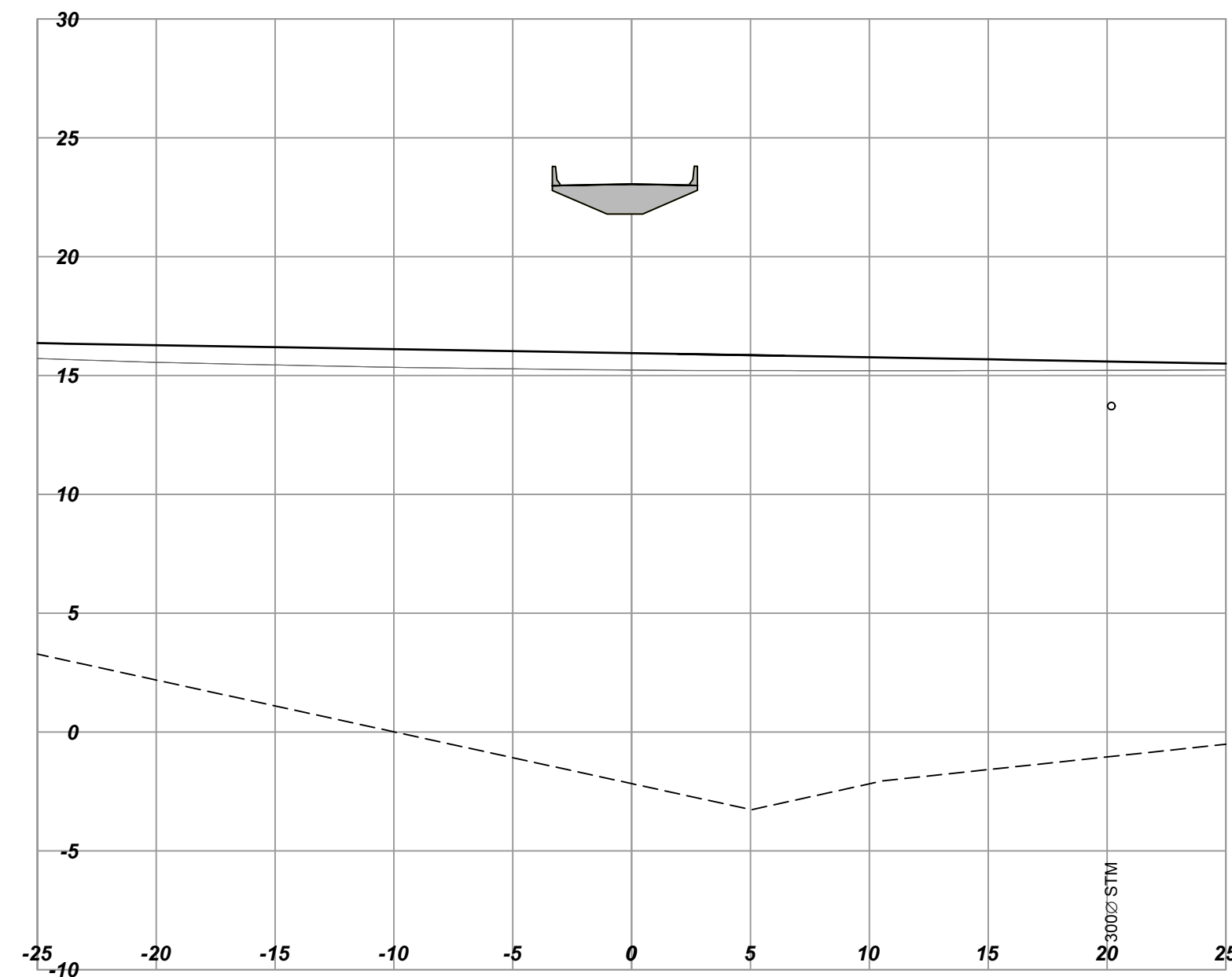
L30
Horizontal Scale - 1:250
Vertical Scale - 1:250
Station: 39+60.000



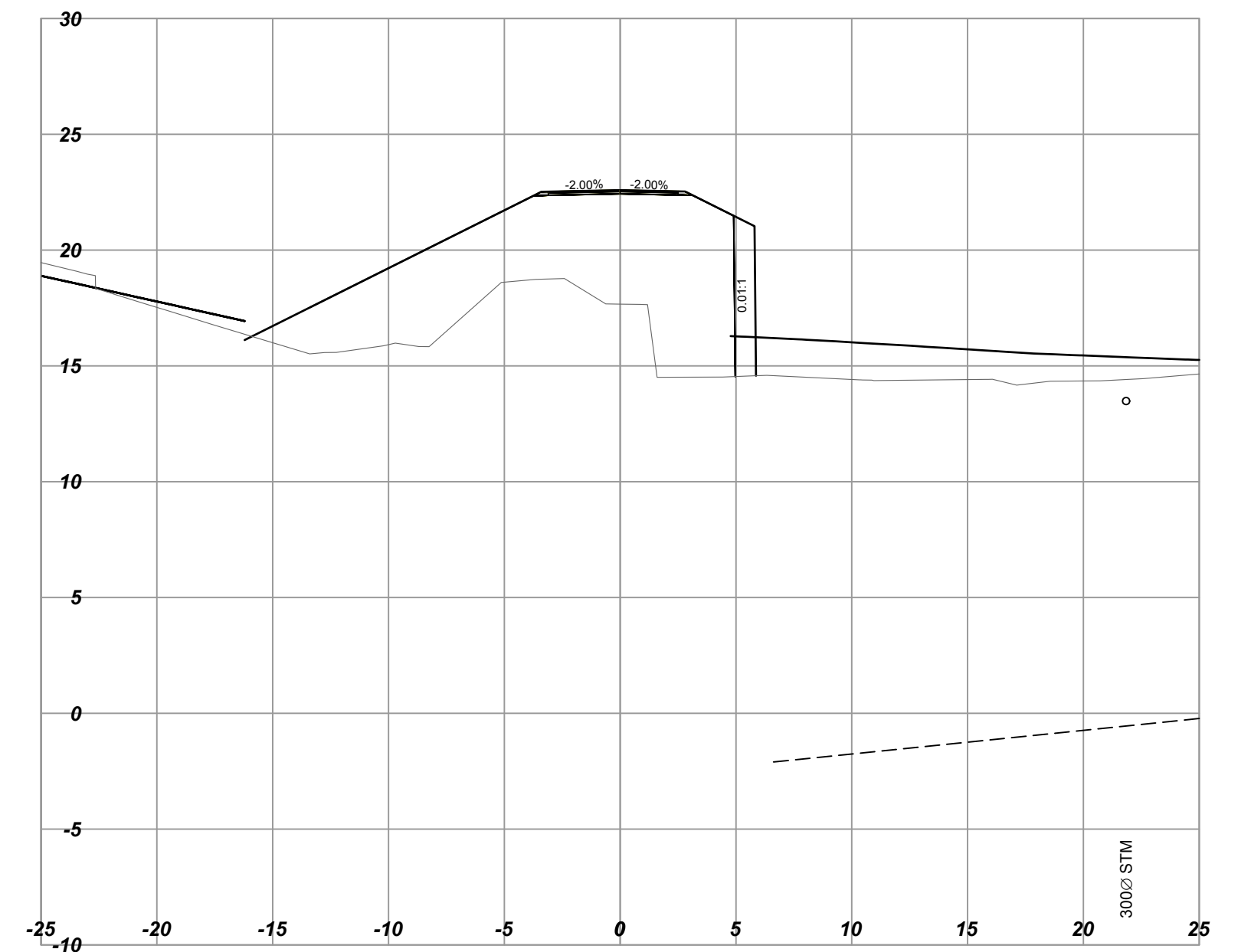
L30
Horizontal Scale - 1:250
Vertical Scale - 1:250
Station: 39+10.000



L30
Horizontal Scale - 1:250
Vertical Scale - 1:250
Station: 39+30.000



L30
Horizontal Scale - 1:250
Vertical Scale - 1:250
Station: 39+50.000



URBAN
systems

SCALE 0 2 1:250 12m		CAD FILENAME 1961034802_Contract 2_L30_XSEC.dwg	DATE 2016-09-12
REV	DATE	REVISIONS	SIGNATURE

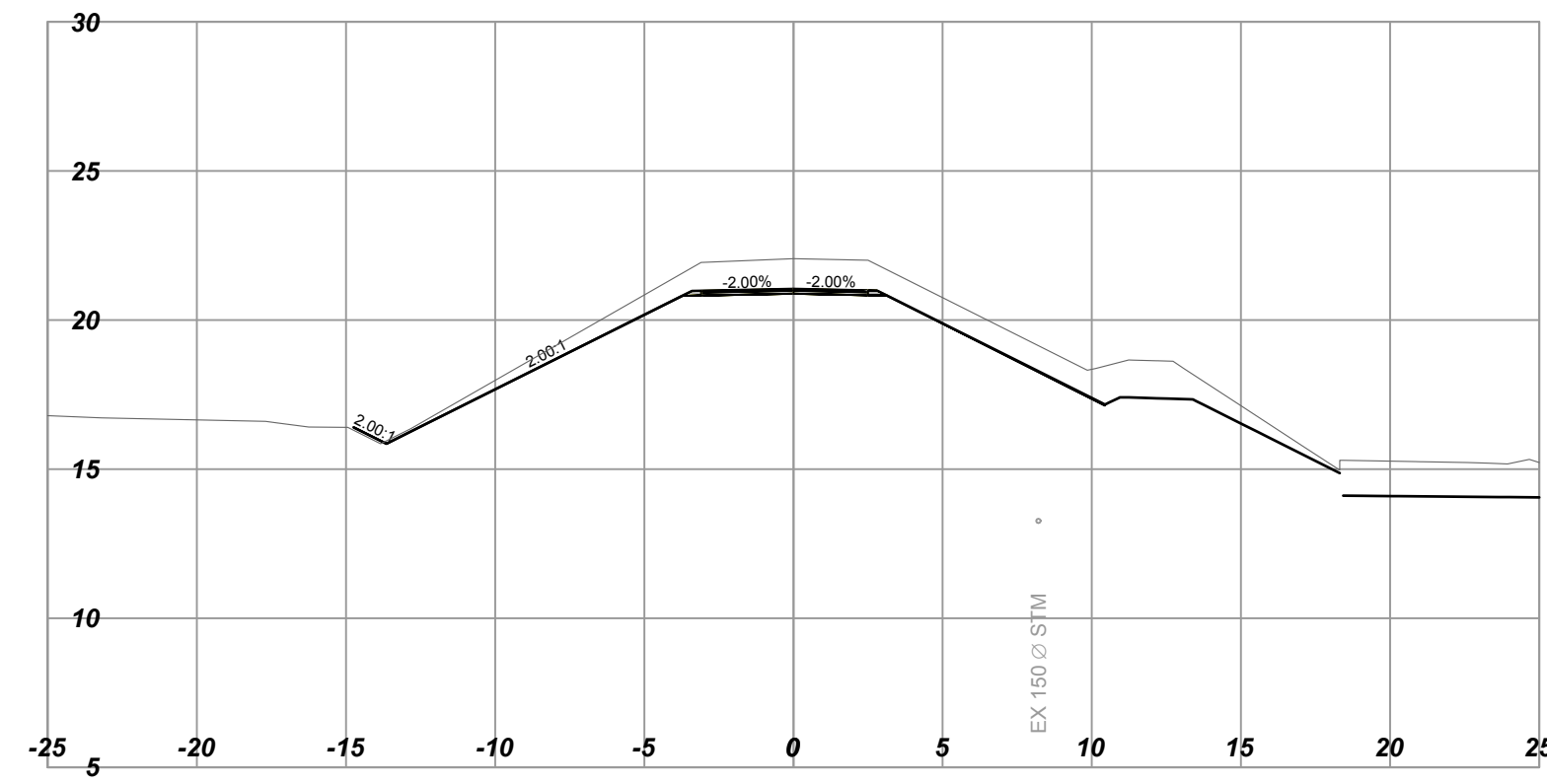
BRITISH COLUMBIA
MINISTRY OF TRANSPORTATION AND INFRASTRUCTURE
HIGHWAY ENGINEERING
SOUTH COAST BRANCH

TIM BLACKBURN, P.Eng
SENIOR DESIGNER
DATE 2017-02-20

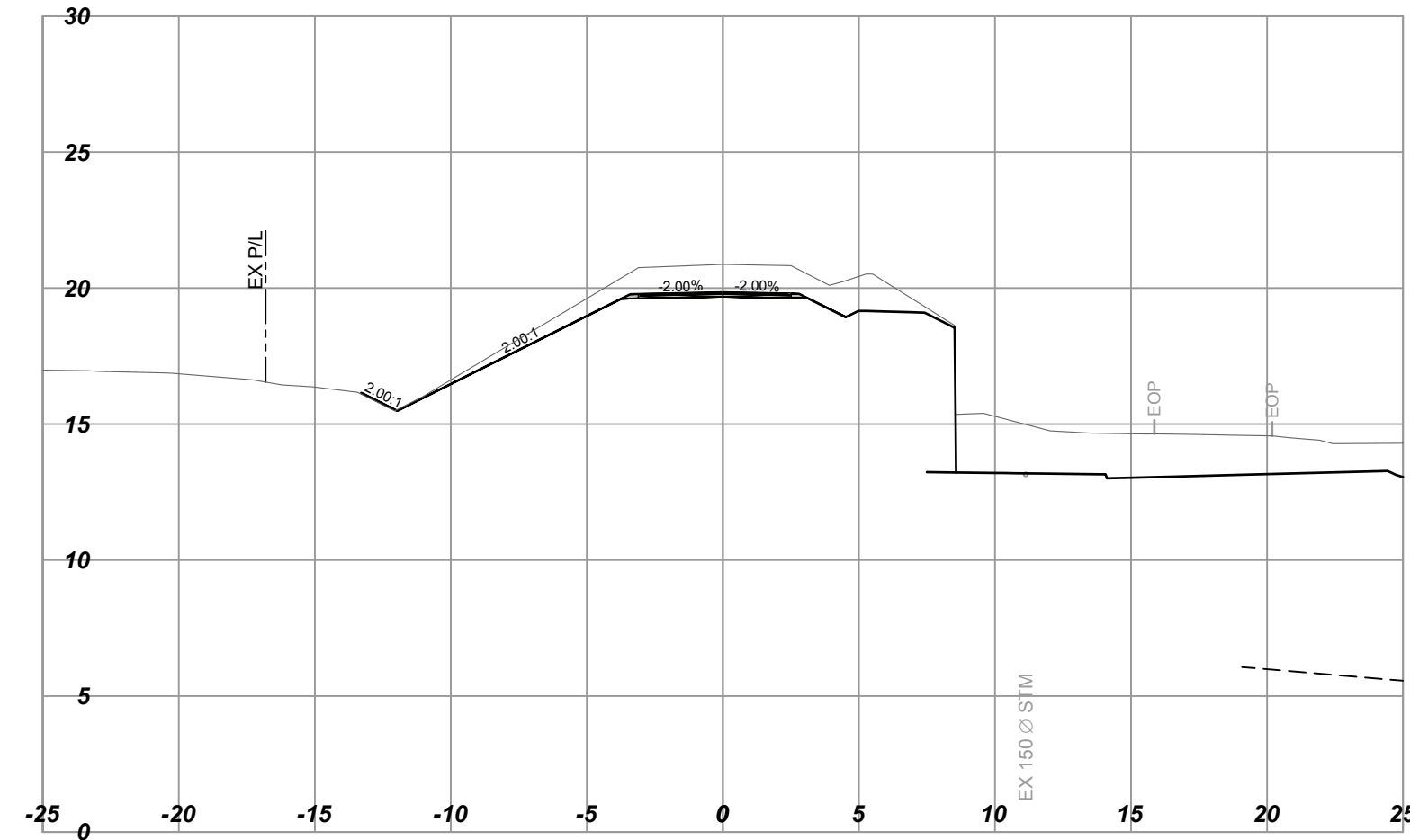
DESIGNED R. MOOTGOOSAMY DATE 2017-02-08
QUALITY CONTROL J. BORCH DATE 2017-02-15
QUALITY ASSURANCE G. SMITH DATE 2017-02-17
DRAWN B. THOMAS DATE 2017-02-13

CROSS SECTIONS			
HIGHWAY 1 - ADMIRALS / MCKENZIE INTERCHANGE			
L30 - GALLOPING GOOSE TRAIL STA. 39+10 TO STA. 39+60			
FILE NUMBER 1961.0348.02	PROJECT NUMBER 16606-0002	REG R1	DRAWING NUMBER L30-XS-10

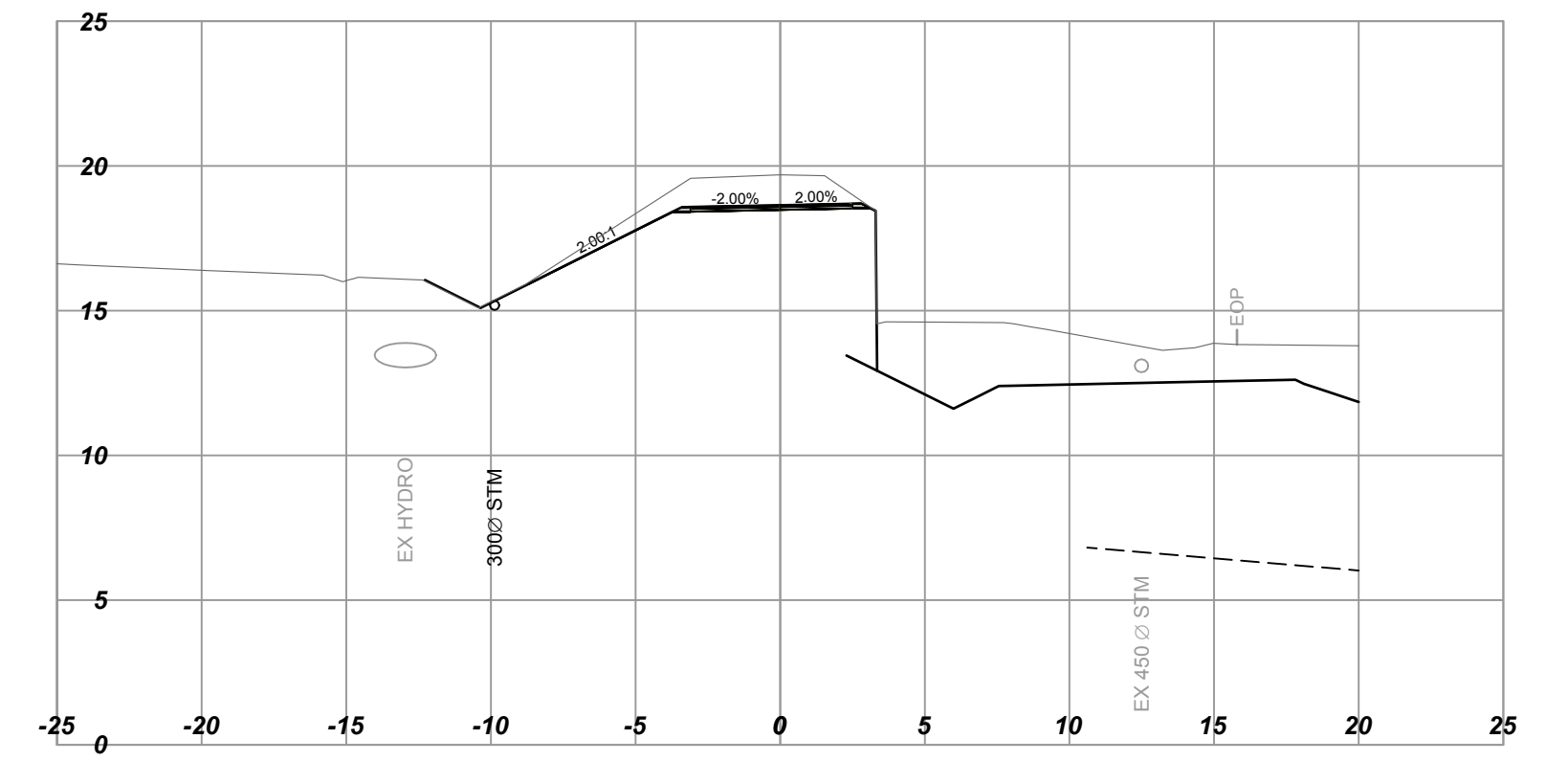
L30
Horizontal Scale - 1:250
Vertical Scale - 1:250
Station: 39+90.000



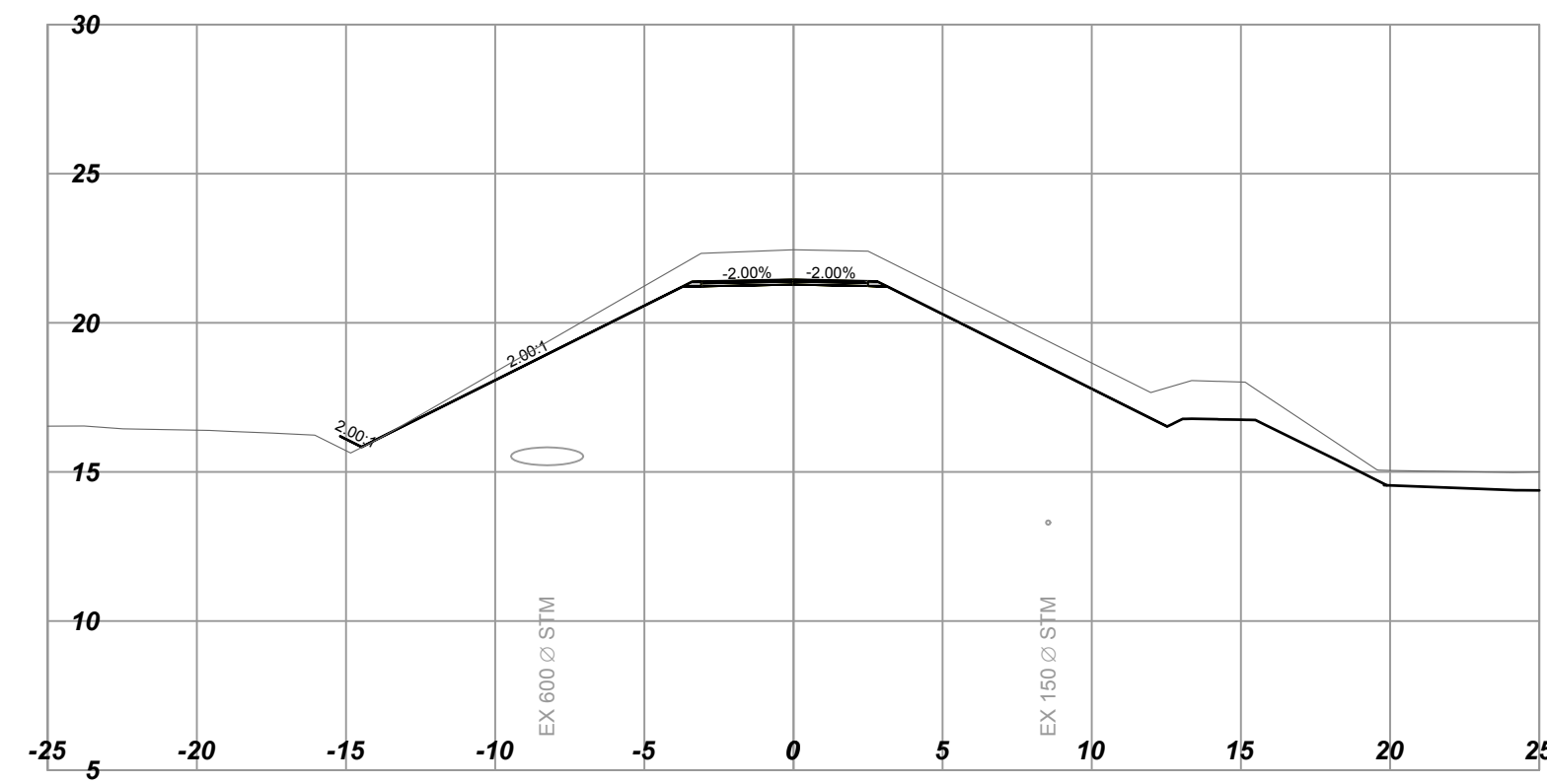
L30
Horizontal Scale - 1:250
Vertical Scale - 1:250
Station: 40+20.000



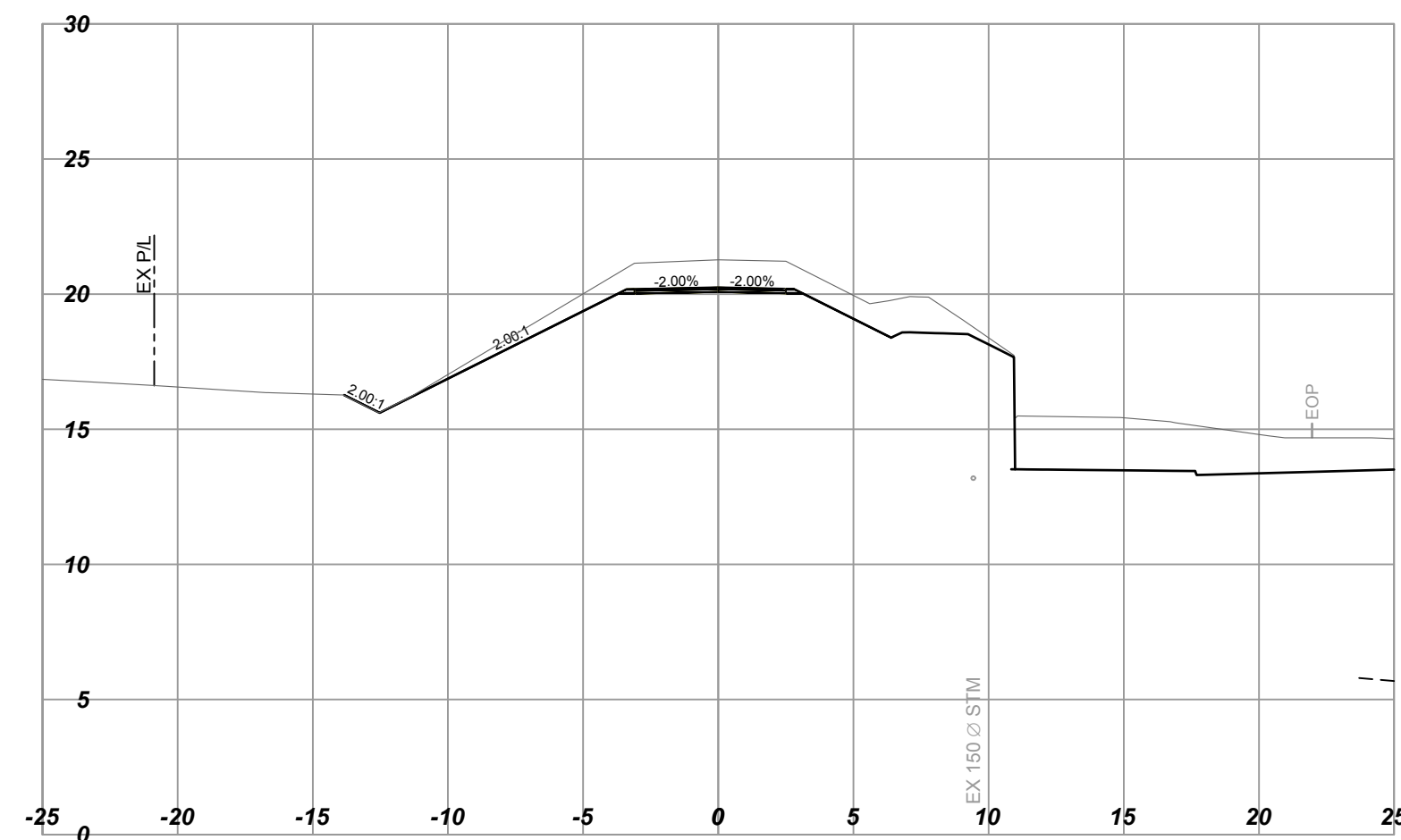
L30
Horizontal Scale - 1:250
Vertical Scale - 1:250
Station: 40+50.000



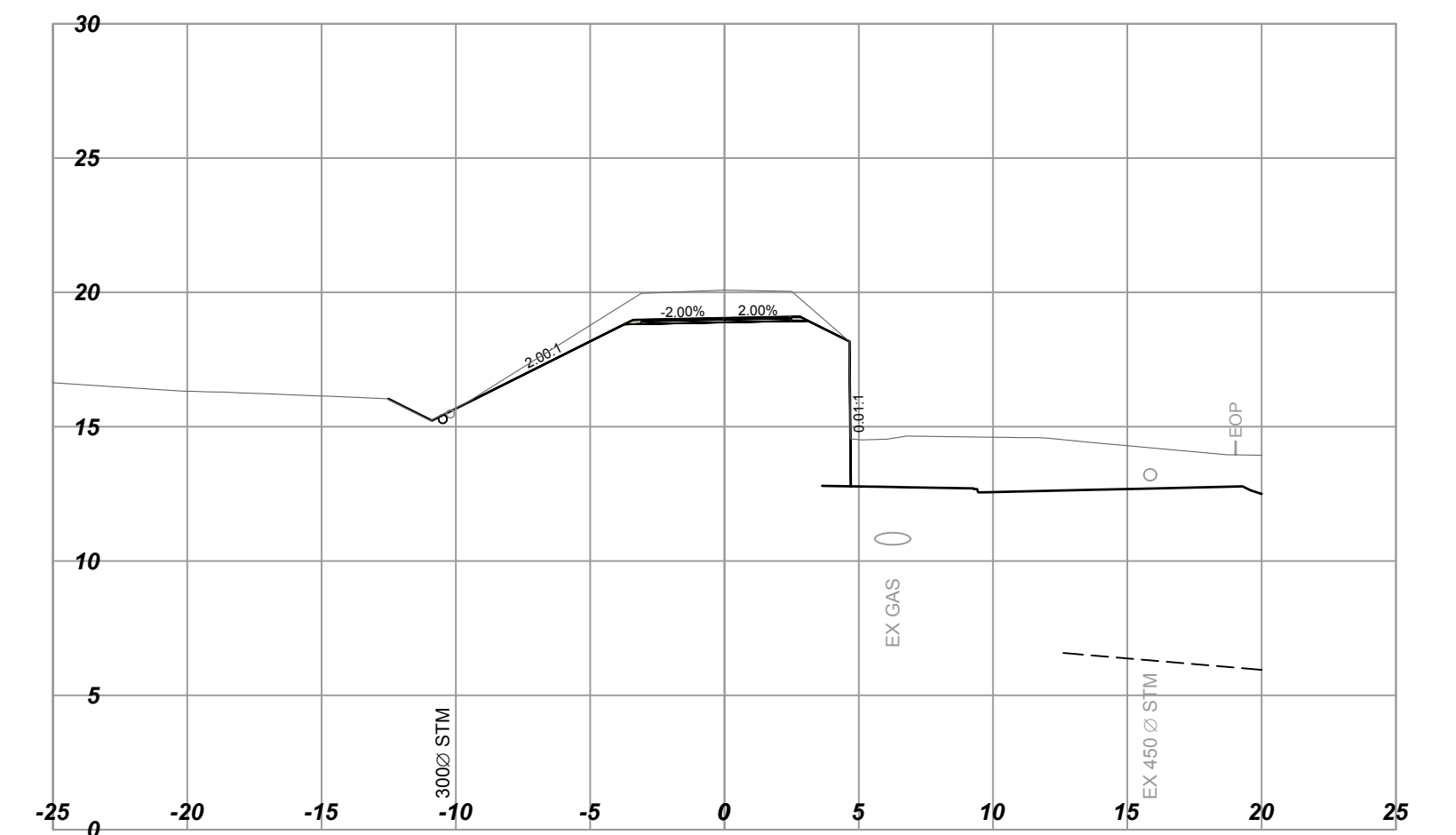
L30
Horizontal Scale - 1:250
Vertical Scale - 1:250
Station: 39+80.000



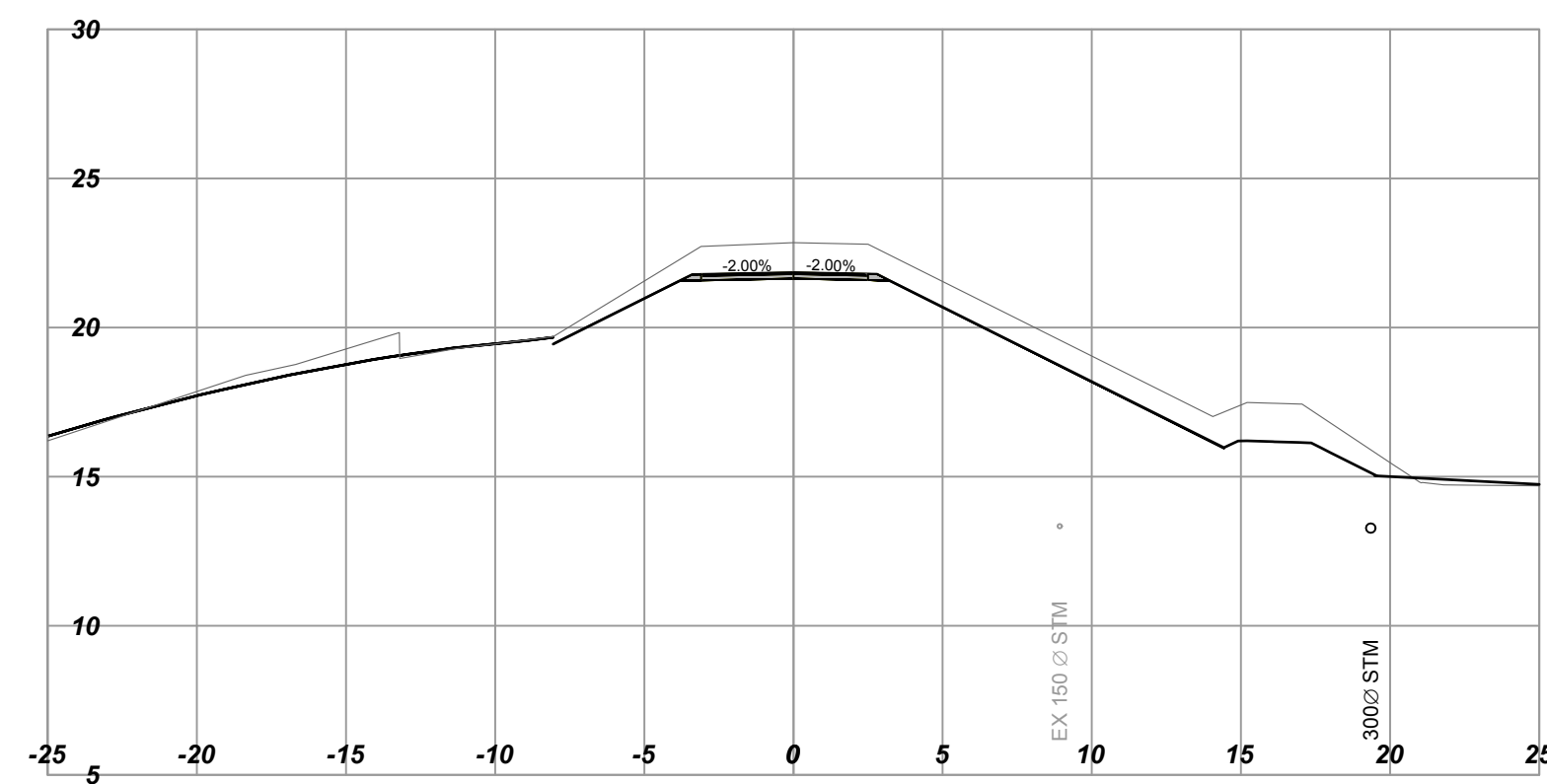
L30
Horizontal Scale - 1:250
Vertical Scale - 1:250
Station: 40+10.000



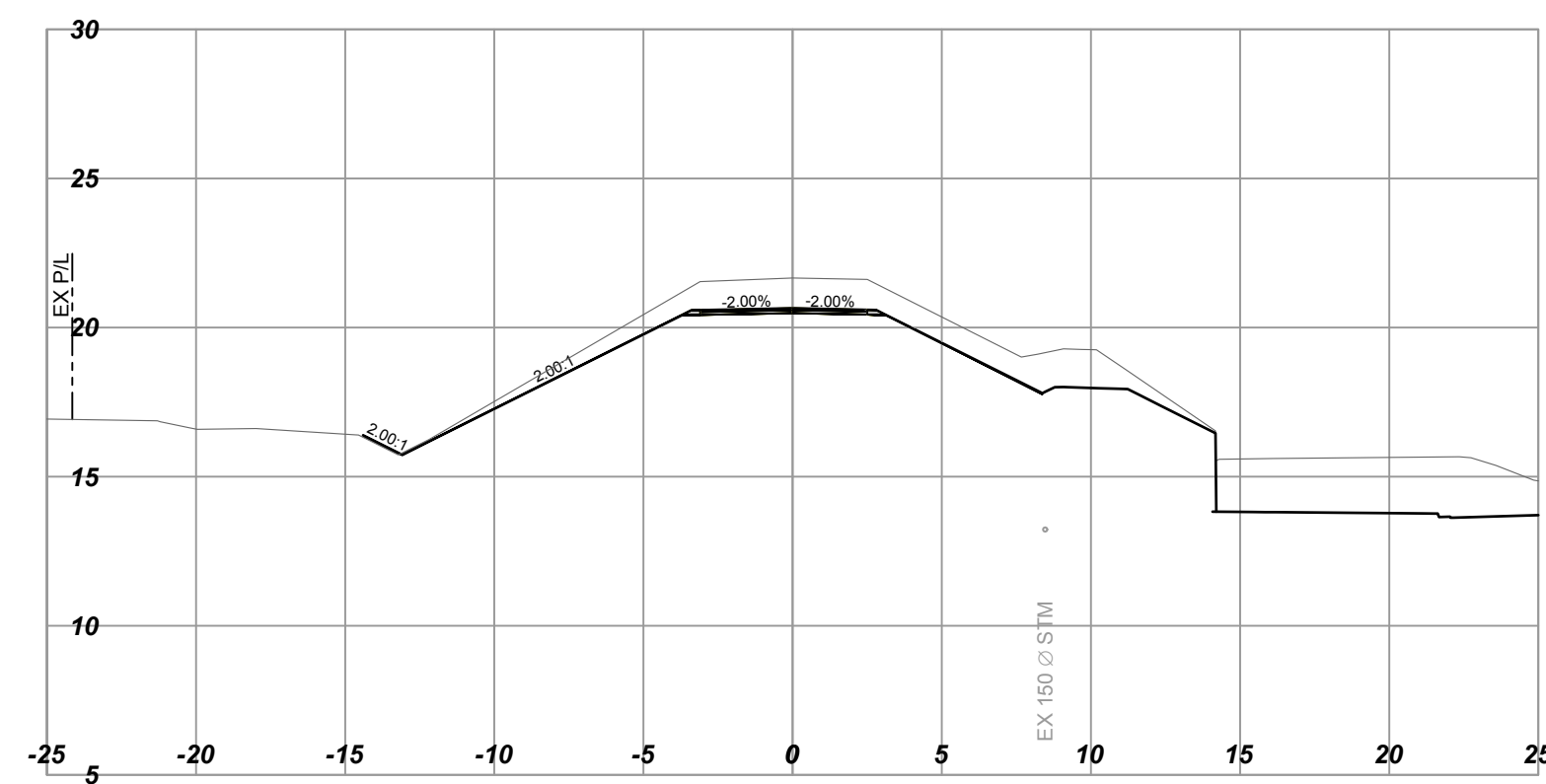
L30
Horizontal Scale - 1:250
Vertical Scale - 1:250
Station: 40+40.000



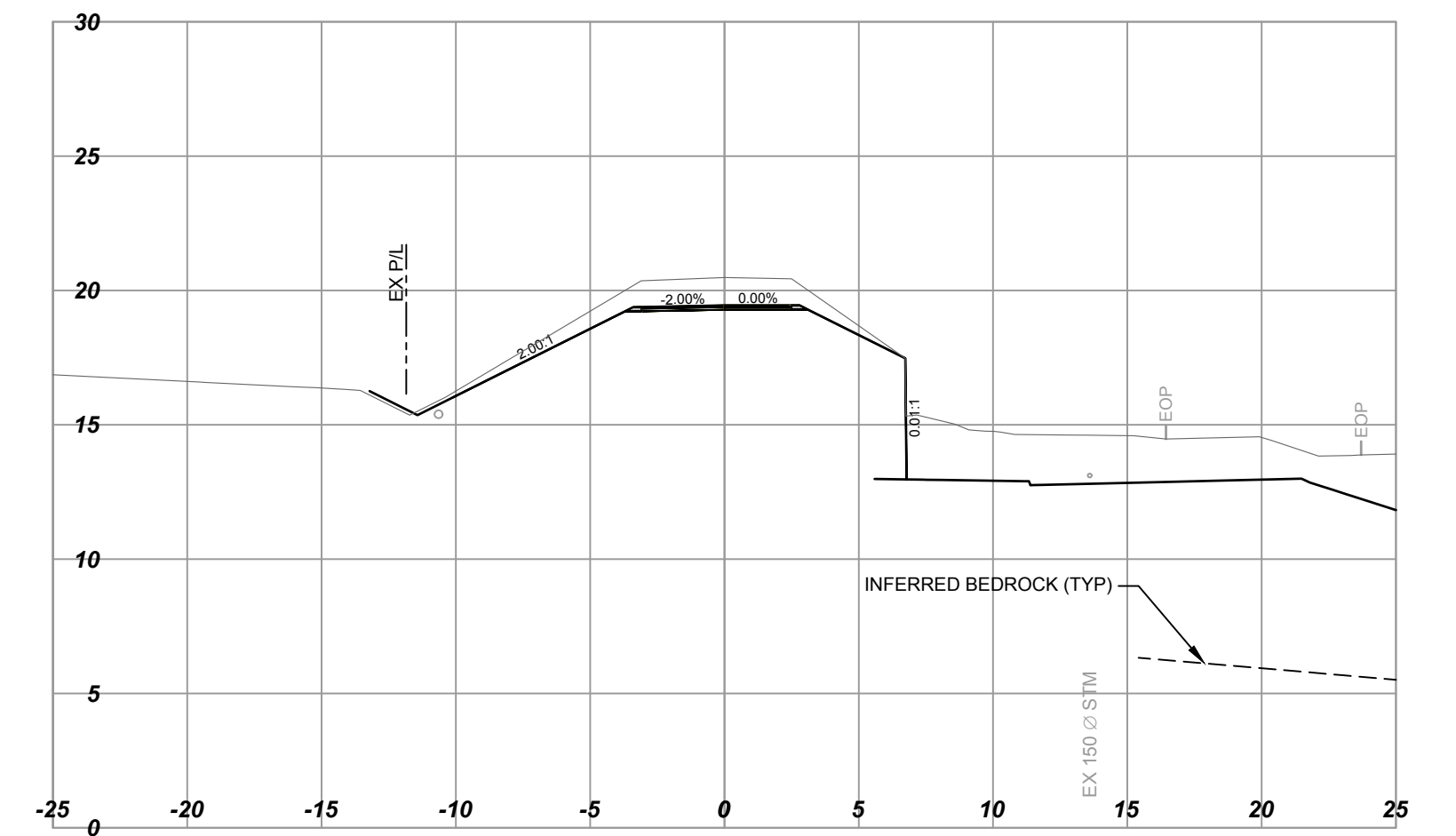
L30
Horizontal Scale - 1:250
Vertical Scale - 1:250
Station: 39+70.000



L30
Horizontal Scale - 1:250
Vertical Scale - 1:250
Station: 40+00.000



L30
Horizontal Scale - 1:250
Vertical Scale - 1:250
Station: 40+30.000



SCALE 0 2 1:250 12m		CAD FILENAME 1961034802_Contract 2_L30_XSEC.dwg	
DATE 2016-09-12			
REV	DATE	REVISIONS	SIGNATURE

DESIGNED R. MOOTGOOSAMY DATE 2017-02-08	
QUALITY CONTROL J. BORCH DATE 2017-02-15	
QUALITY ASSURANCE G. SMITH DATE 2017-02-17	
DRAWN B. THOMAS DATE 2017-02-13	

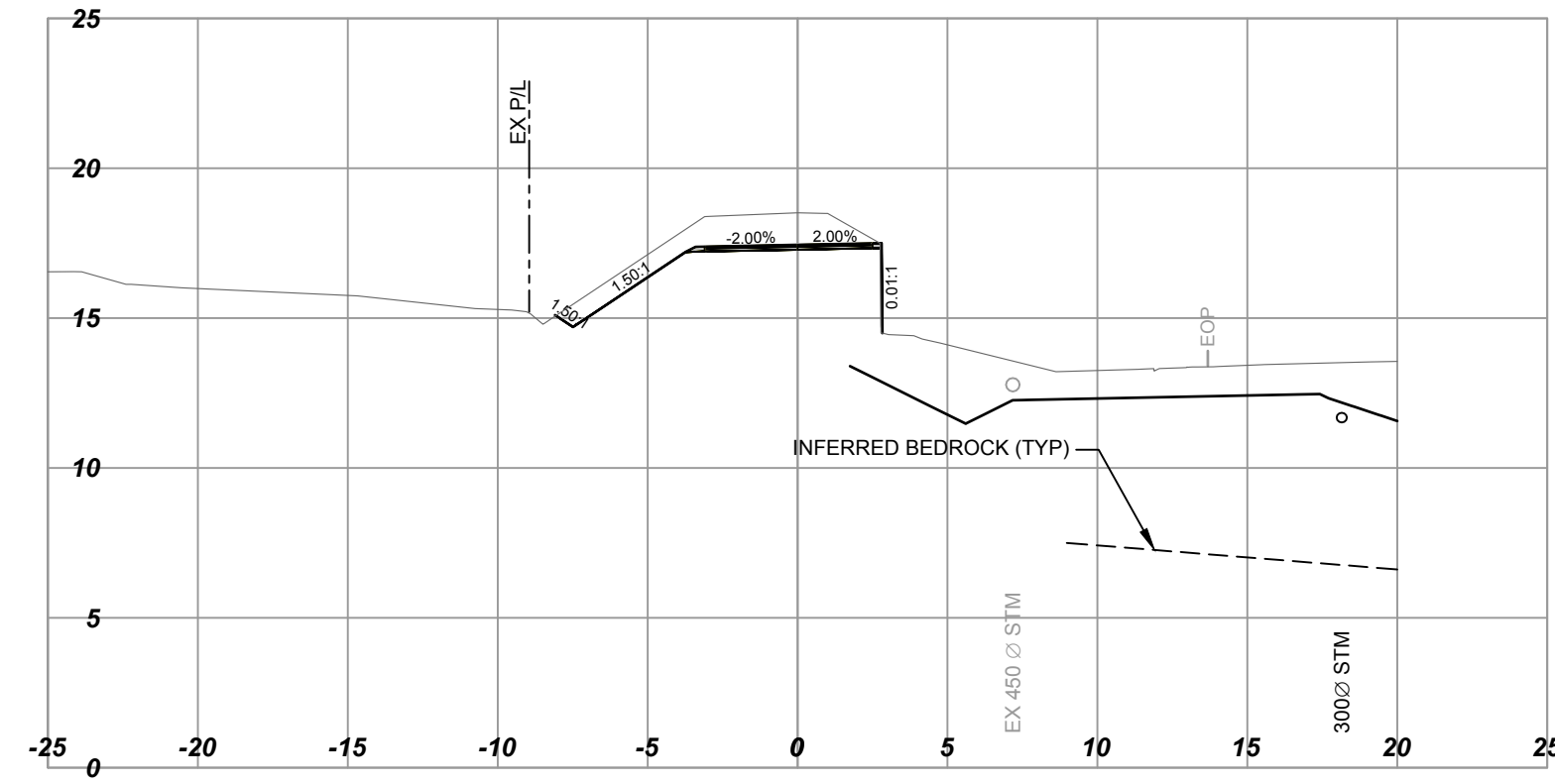
<p align="center">CROSS SECTIONS HIGHWAY 1 - ADMIRALS / MCKENZIE INTERCHANGE</p> <p align="center">L30 - GALLOPING GOOSE TRAIL STA. 39+70 TO STA. 40+50</p>			
FILE NUMBER	PROJECT NUMBER	REG	DRAWING NUMBER
1961.0348.02	16606-0002	R1	L30-XS-11



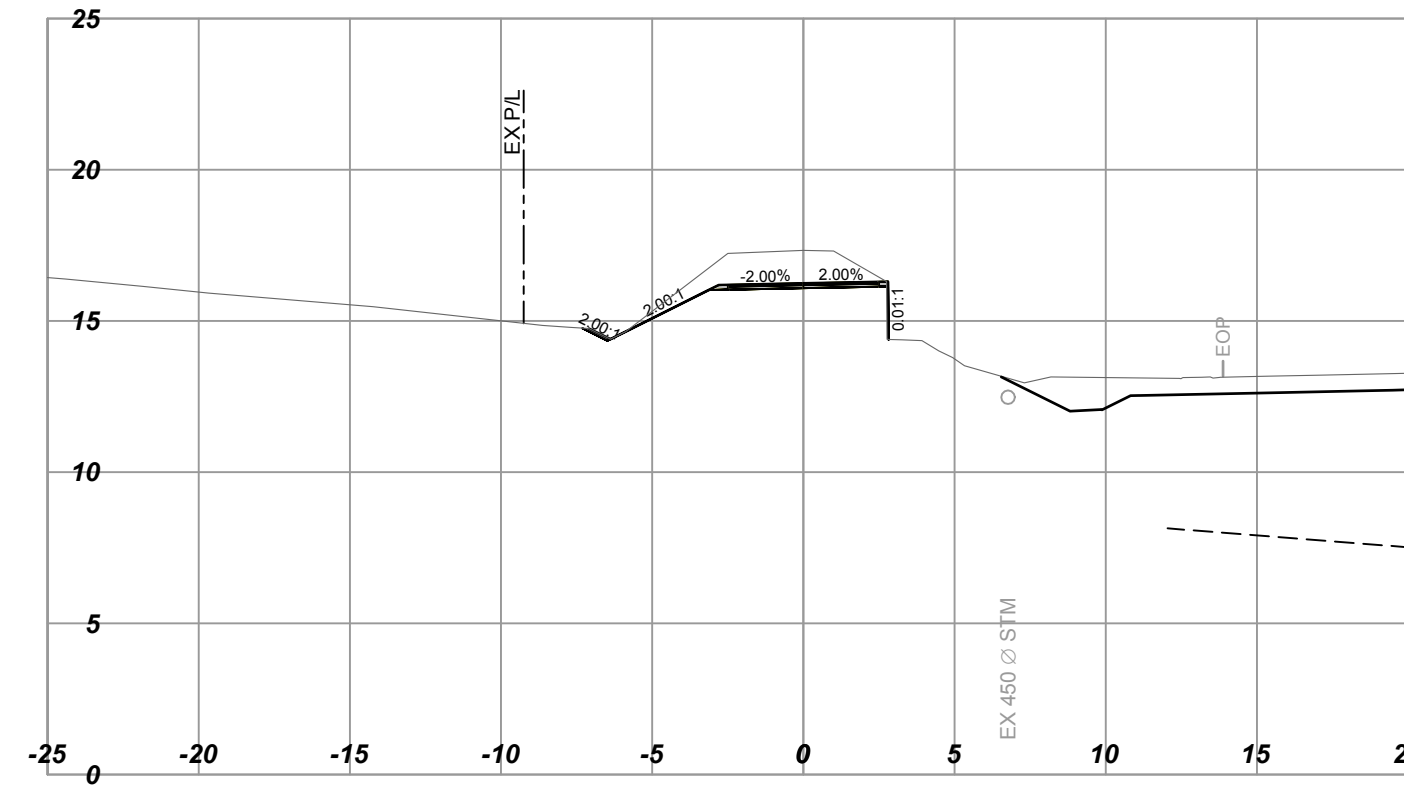
MINISTRY OF TRANSPORTATION AND INFRASTRUCTURE
HIGHWAY ENGINEERING
SOUTH COAST BRANCH

TIM BLACKBURN, P.Eng
SENIOR DESIGNER
DATE 2017-02-20

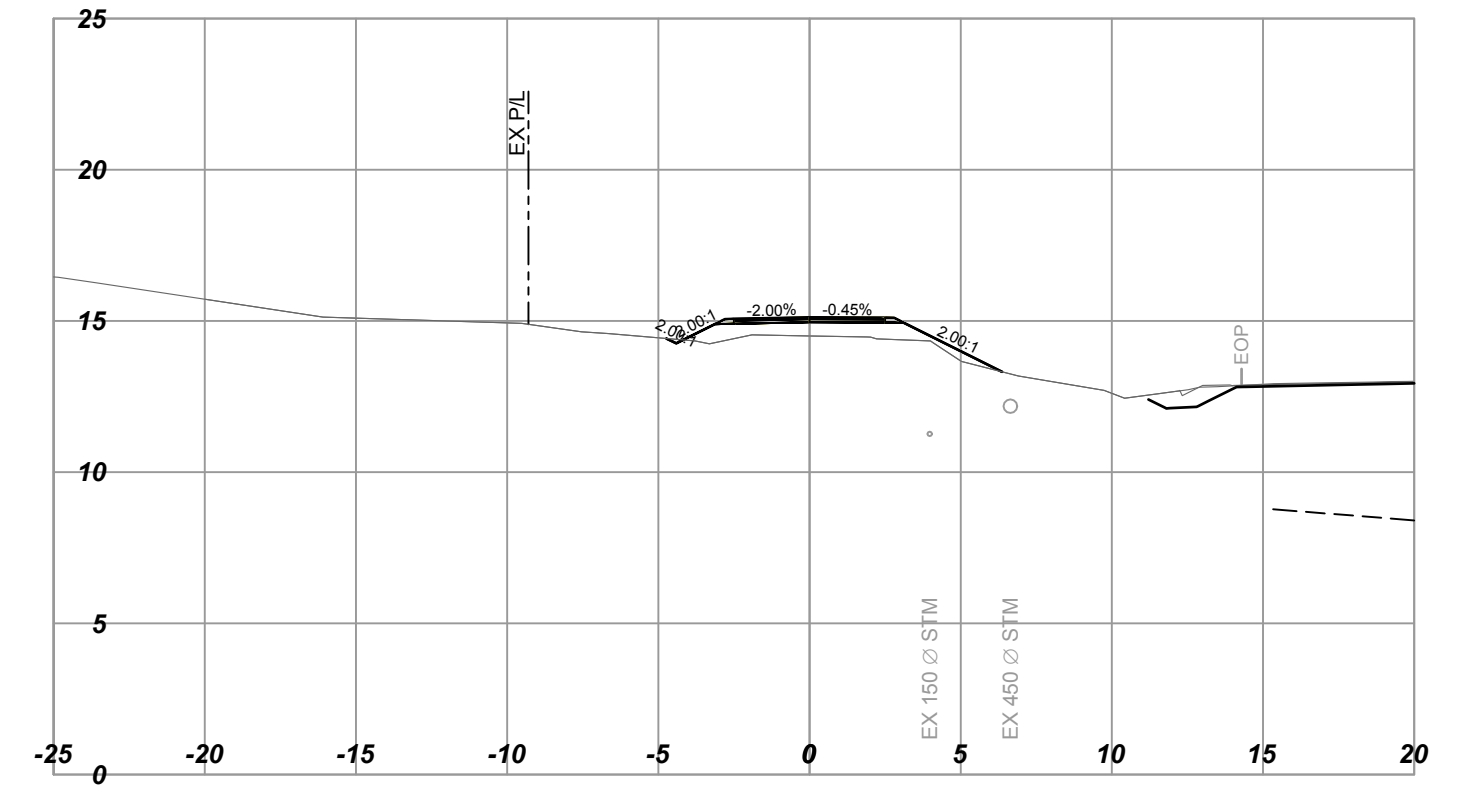
L30
Horizontal Scale - 1:250
Vertical Scale - 1:250
Station: 40+80.000



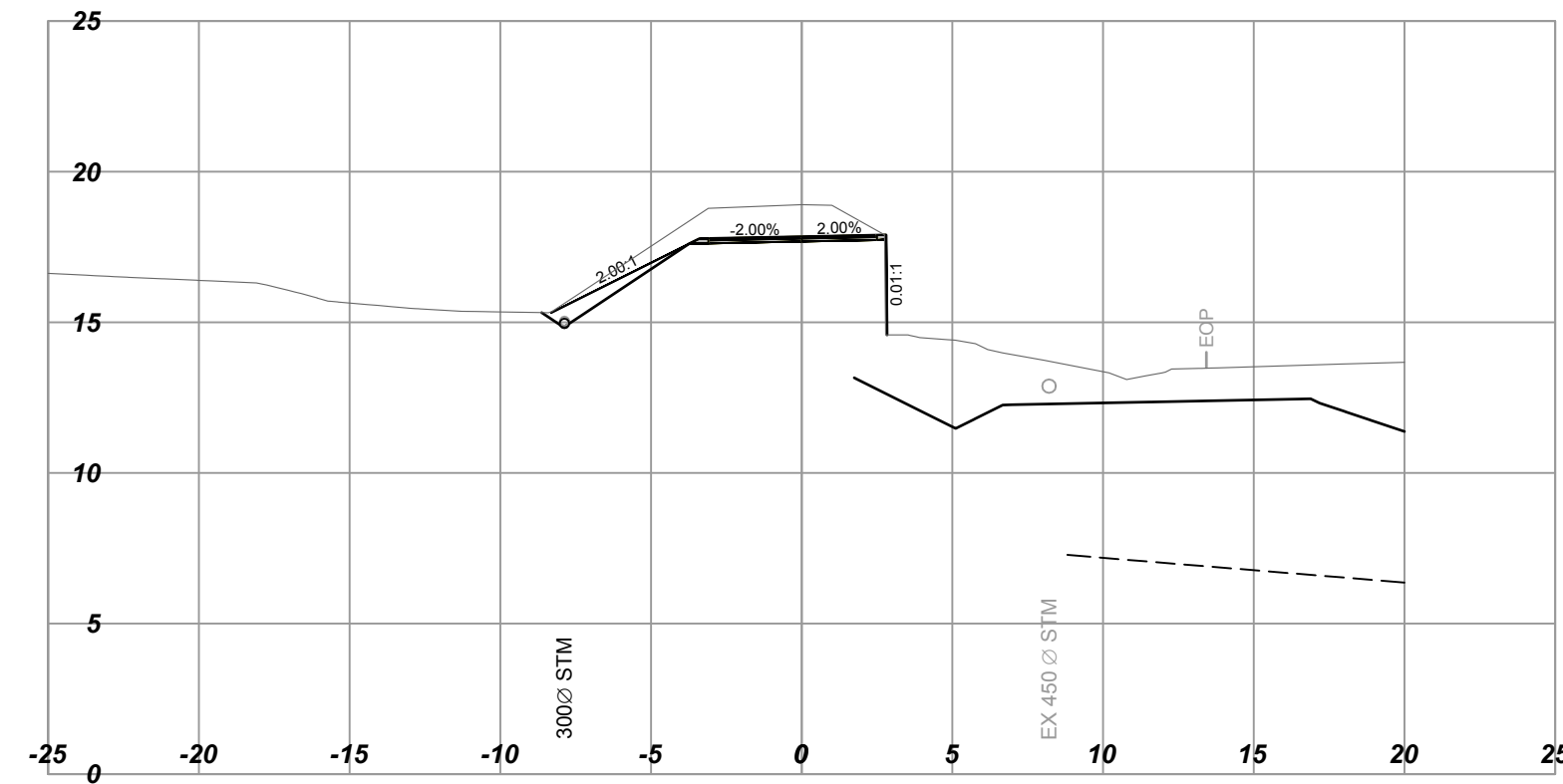
L30
Horizontal Scale - 1:250
Vertical Scale - 1:250
Station: 41+10.000



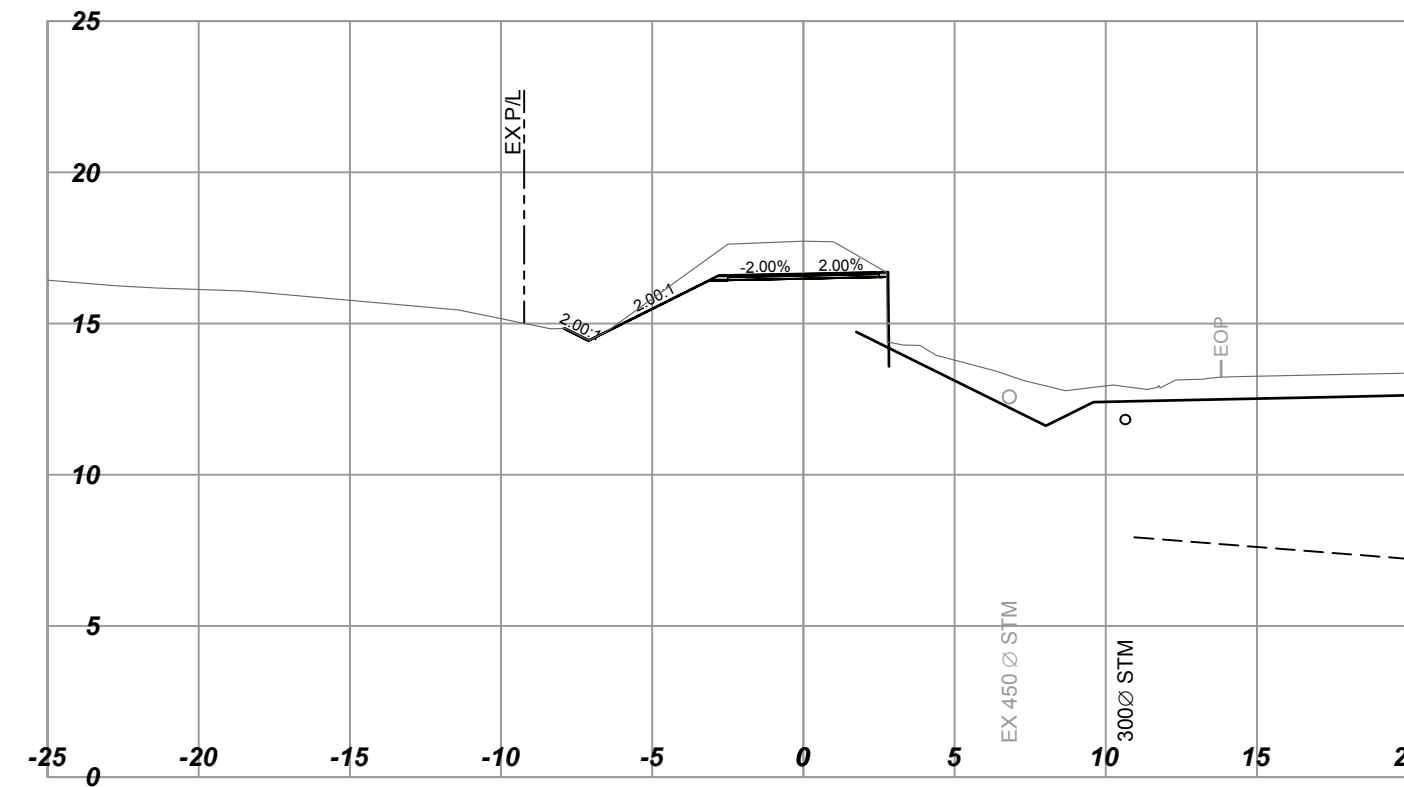
L30
Horizontal Scale - 1:250
Vertical Scale - 1:250
Station: 41+40.000



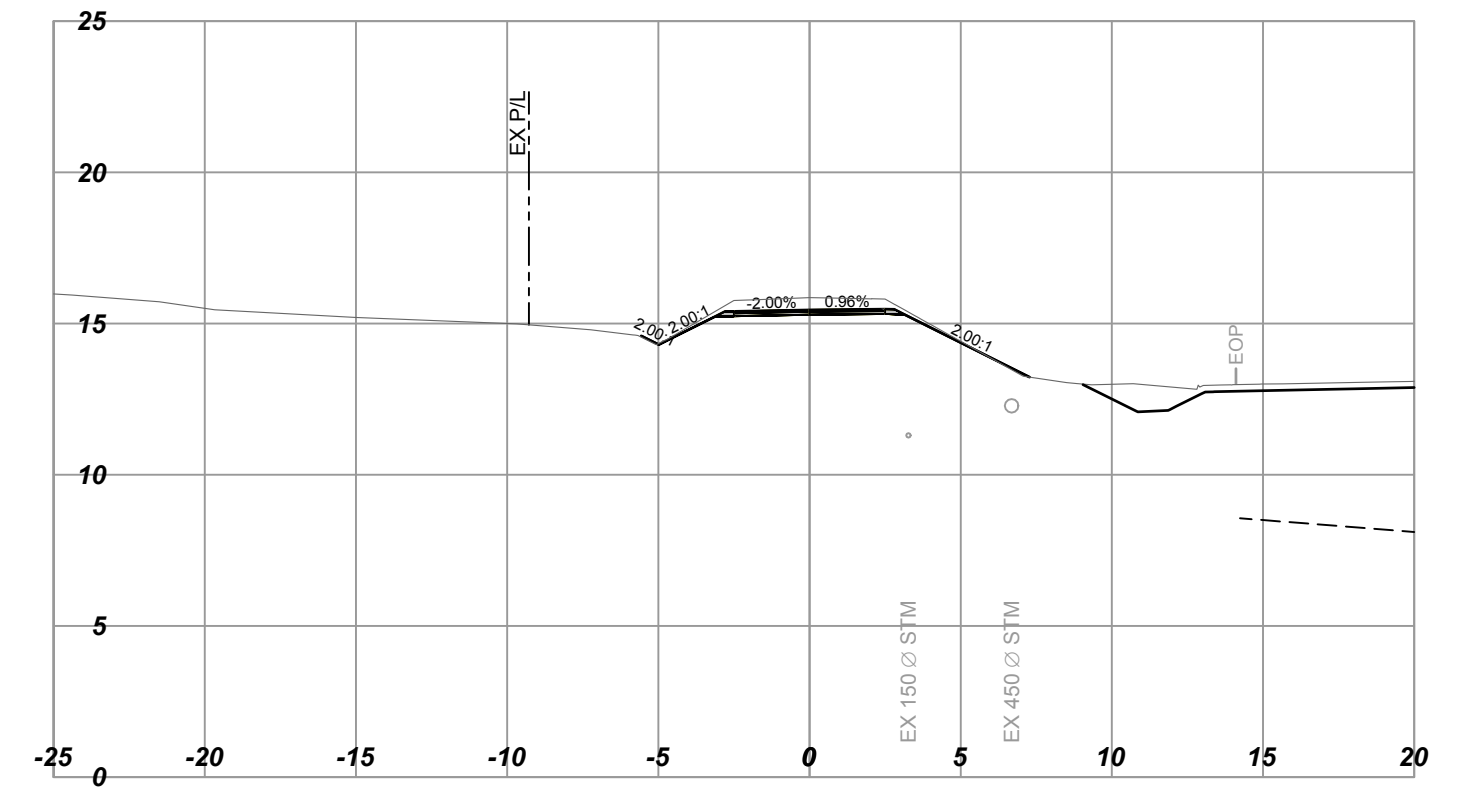
L30
Horizontal Scale - 1:250
Vertical Scale - 1:250
Station: 40+70.000



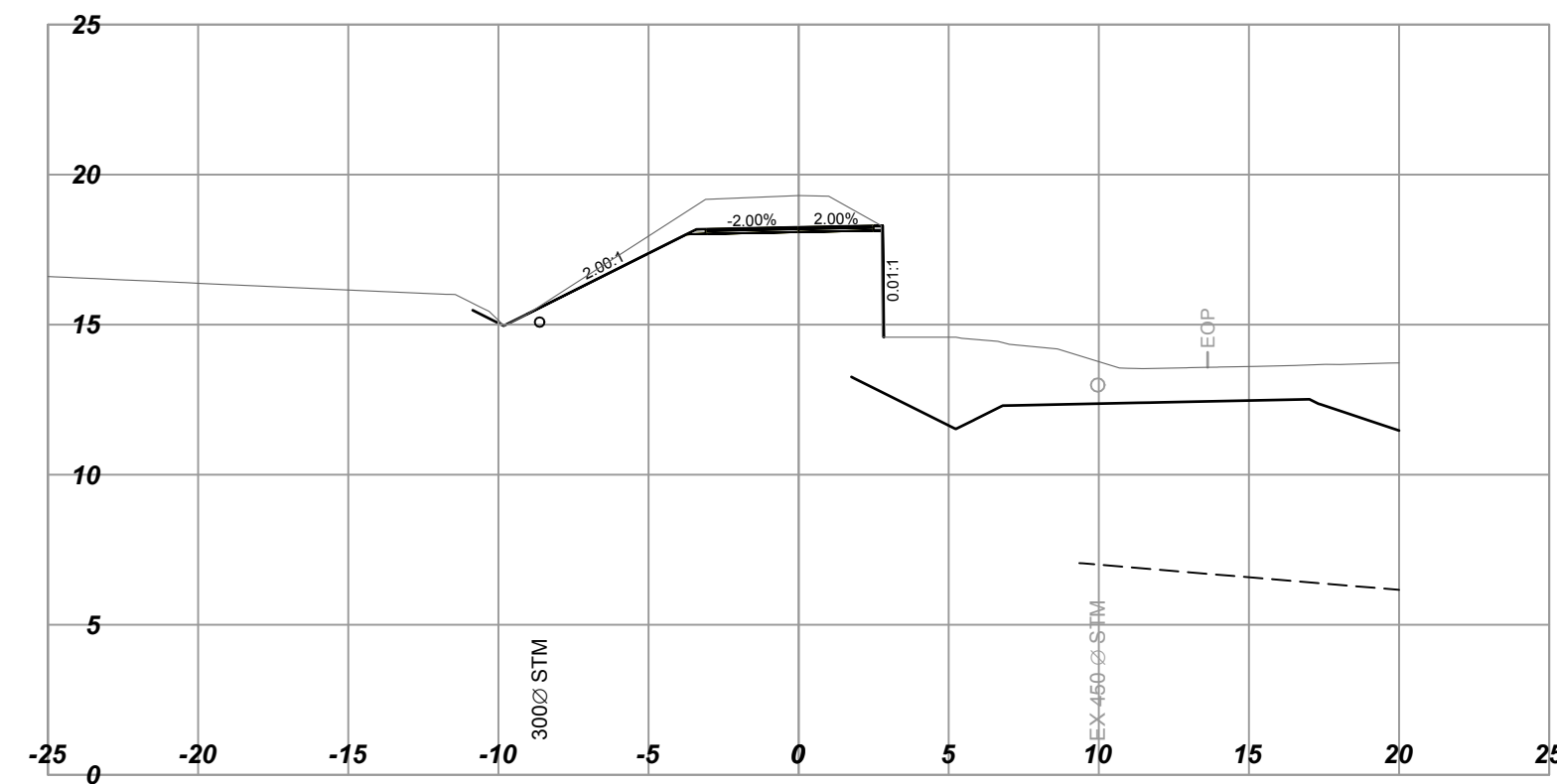
L30
Horizontal Scale - 1:250
Vertical Scale - 1:250
Station: 41+00.000



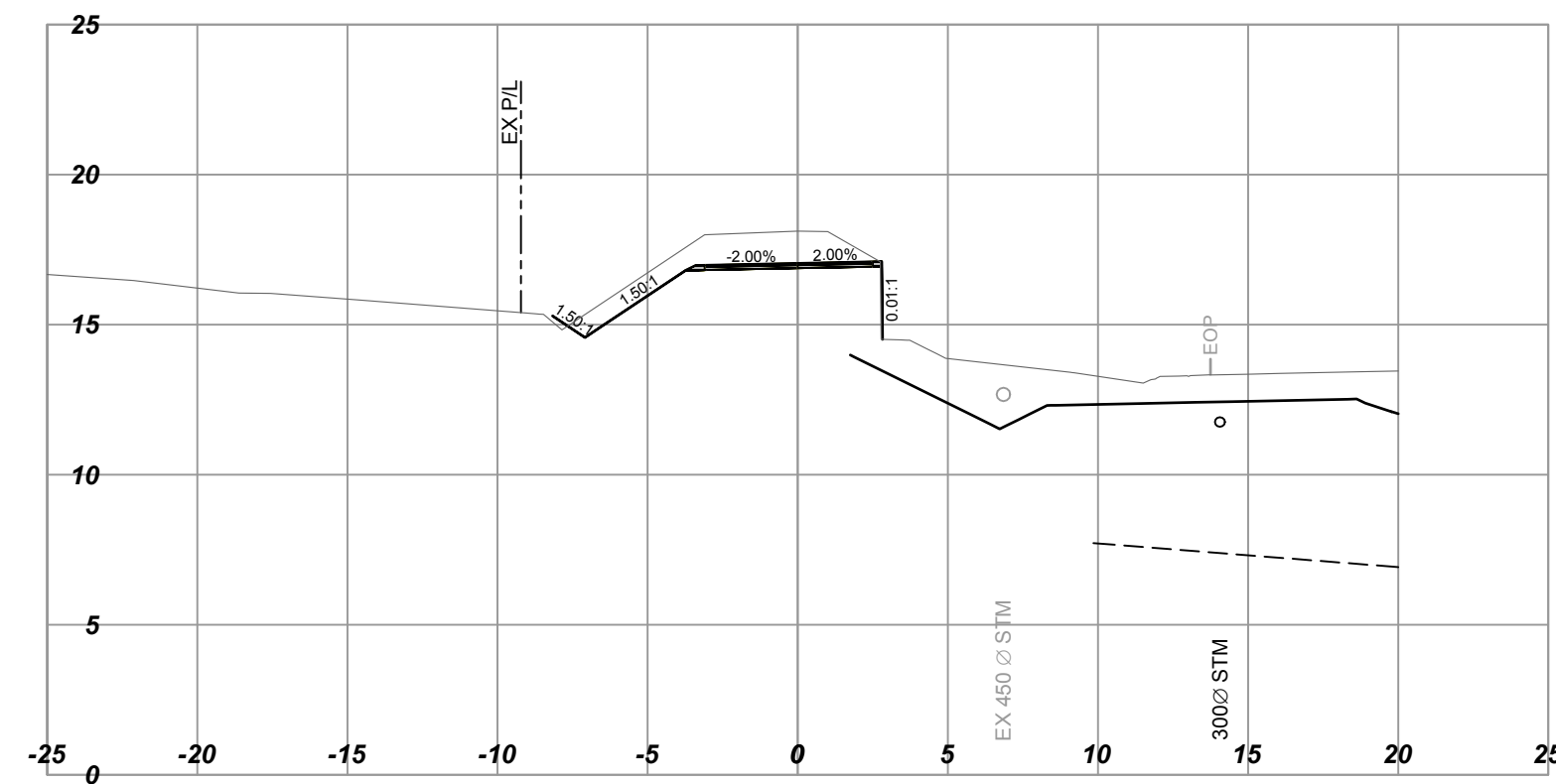
L30
Horizontal Scale - 1:250
Vertical Scale - 1:250
Station: 41+30.000



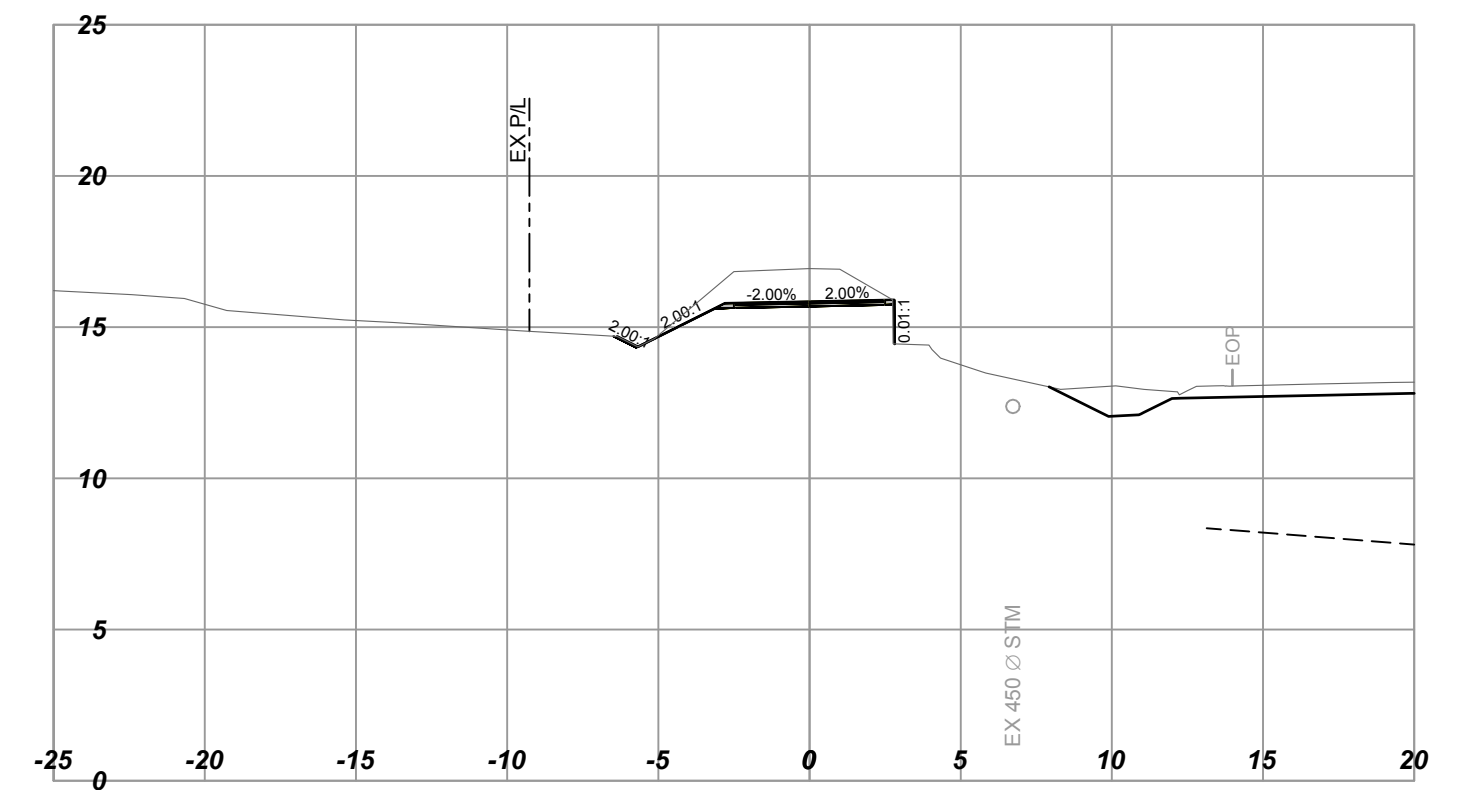
L30
Horizontal Scale - 1:250
Vertical Scale - 1:250
Station: 40+60.000




L30
Horizontal Scale - 1:250
Vertical Scale - 1:250
Station: 40+90.000



L30
Horizontal Scale - 1:250
Vertical Scale - 1:250
Station: 41+20.000



SCALE 0 2 1:250 12m		CAD FILENAME 1961034802_Contract 2_L30_XSEC.dwg	
DATE 2016-09-12			
REV	DATE	REVISIONS	SIGNATURE

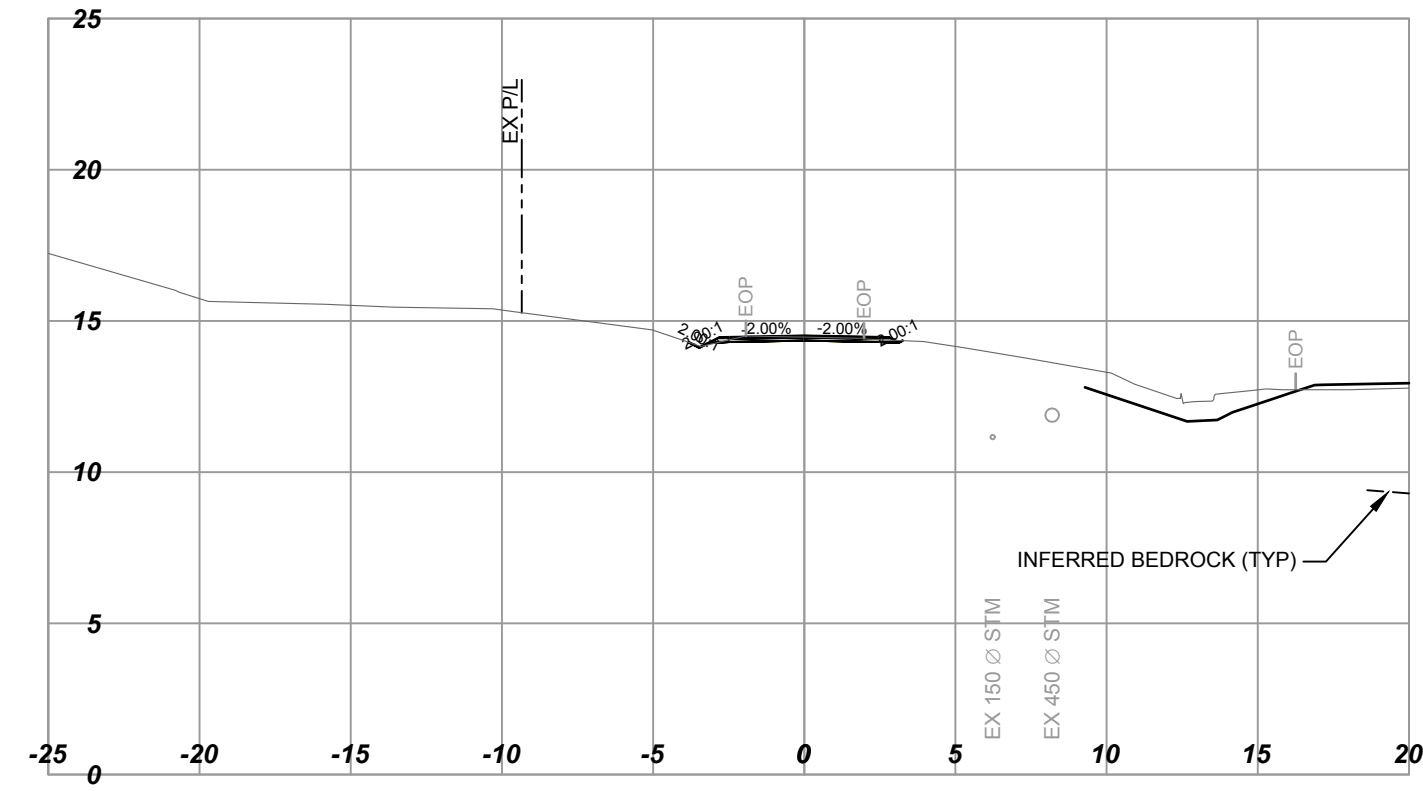

BRITISH COLUMBIA
 MINISTRY OF TRANSPORTATION AND INFRASTRUCTURE
 HIGHWAY ENGINEERING
 SOUTH COAST BRANCH

DESIGNED R. MOOTGOOSAMY DATE 2017-02-08
 QUALITY CONTROL J. BORCH DATE 2017-02-15
 QUALITY ASSURANCE G. SMITH DATE 2017-02-17
 DRAWN B. THOMAS DATE 2017-02-13

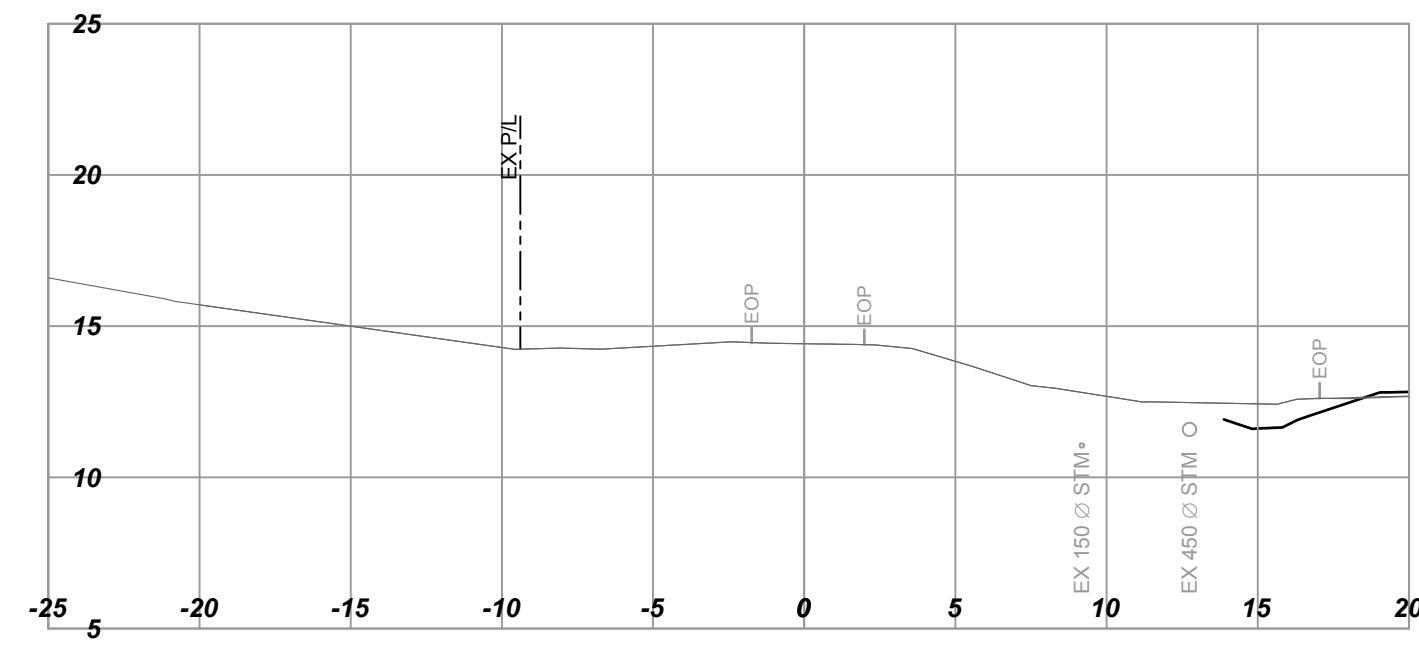
TIM BLACKBURN, P.Eng
 SENIOR DESIGNER
 DATE 2017-02-20

CROSS SECTIONS			
HIGHWAY 1 - ADMIRALS / MCKENZIE INTERCHANGE			
L30 - GALLOPING GOOSE TRAIL STA. 40+60 TO STA. 41+40			
FILE NUMBER	PROJECT NUMBER	REG	DRAWING NUMBER
1961.0348.02	16606-0002	R1	L30-XS-12
REV			

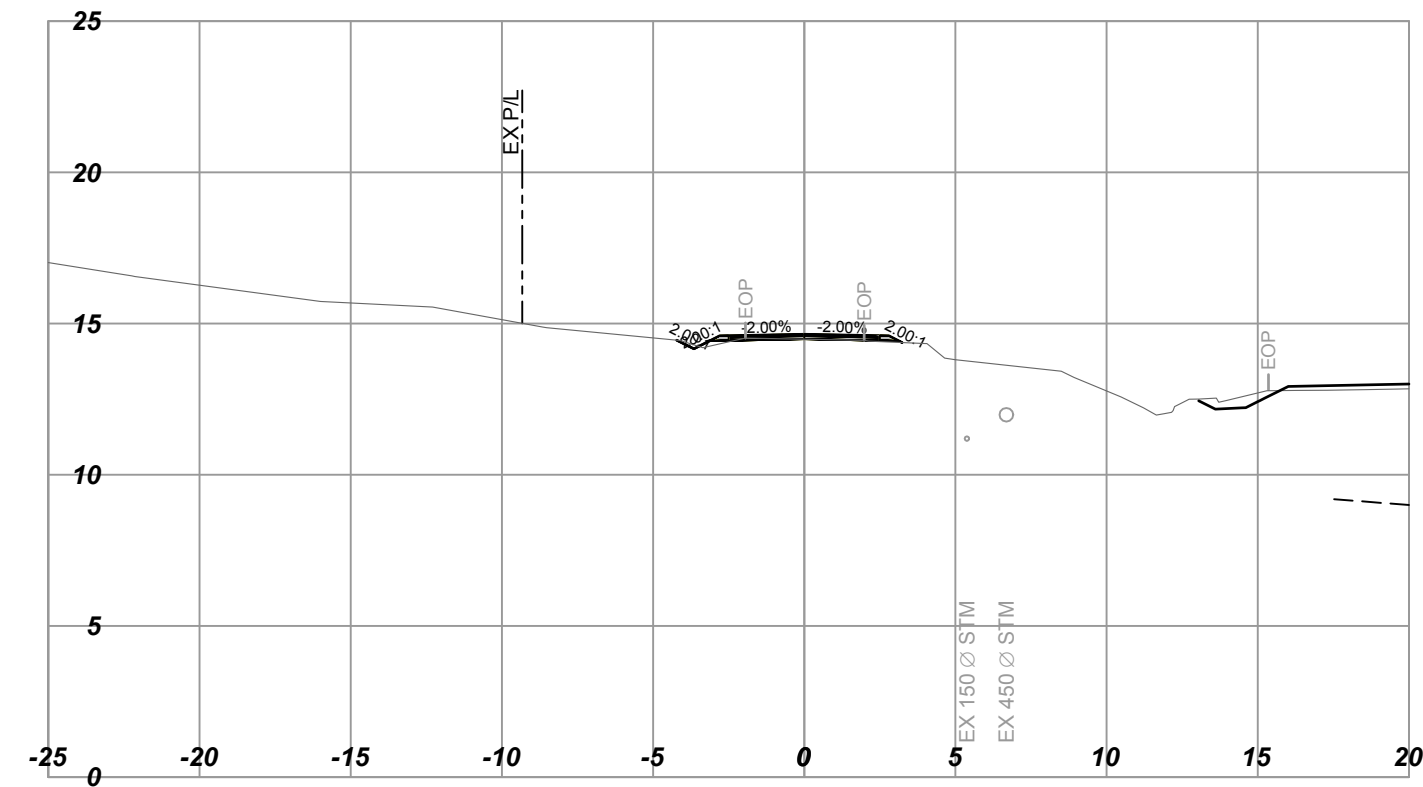
L30
Horizontal Scale - 1:250
Vertical Scale - 1:250
Station: 41+70.000



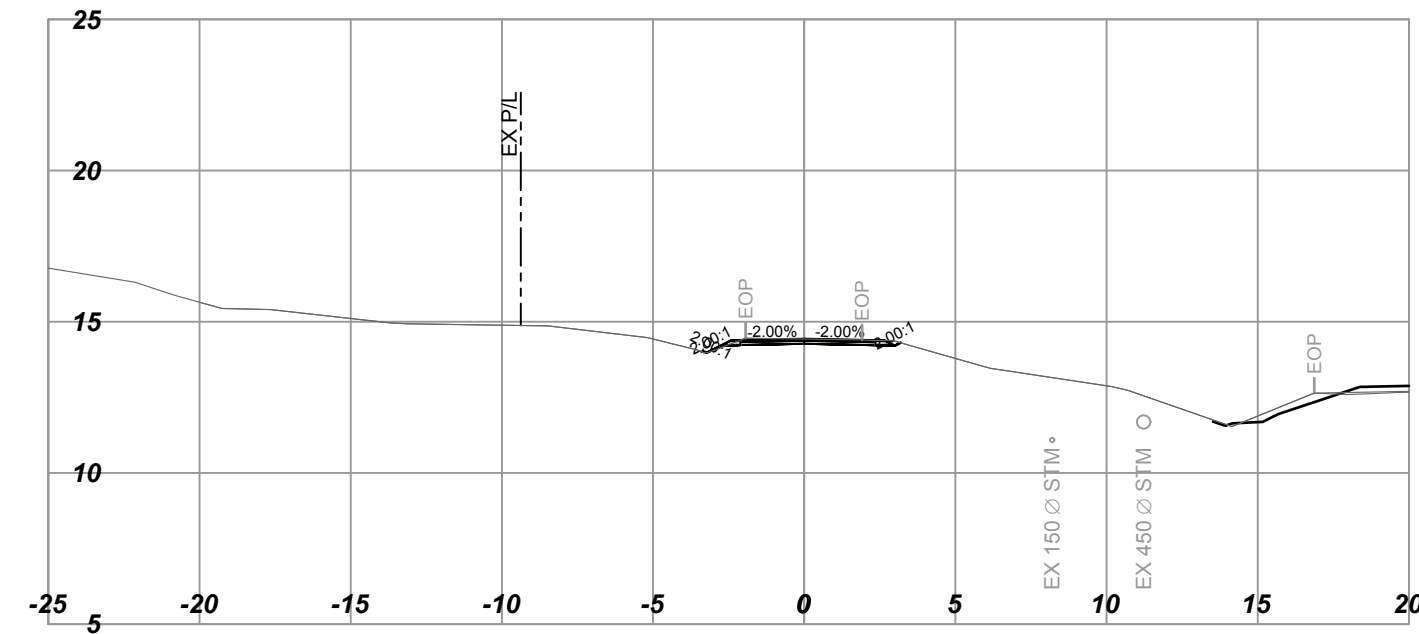
L30
Horizontal Scale - 1:250
Vertical Scale - 1:250
Station: 42+00.000



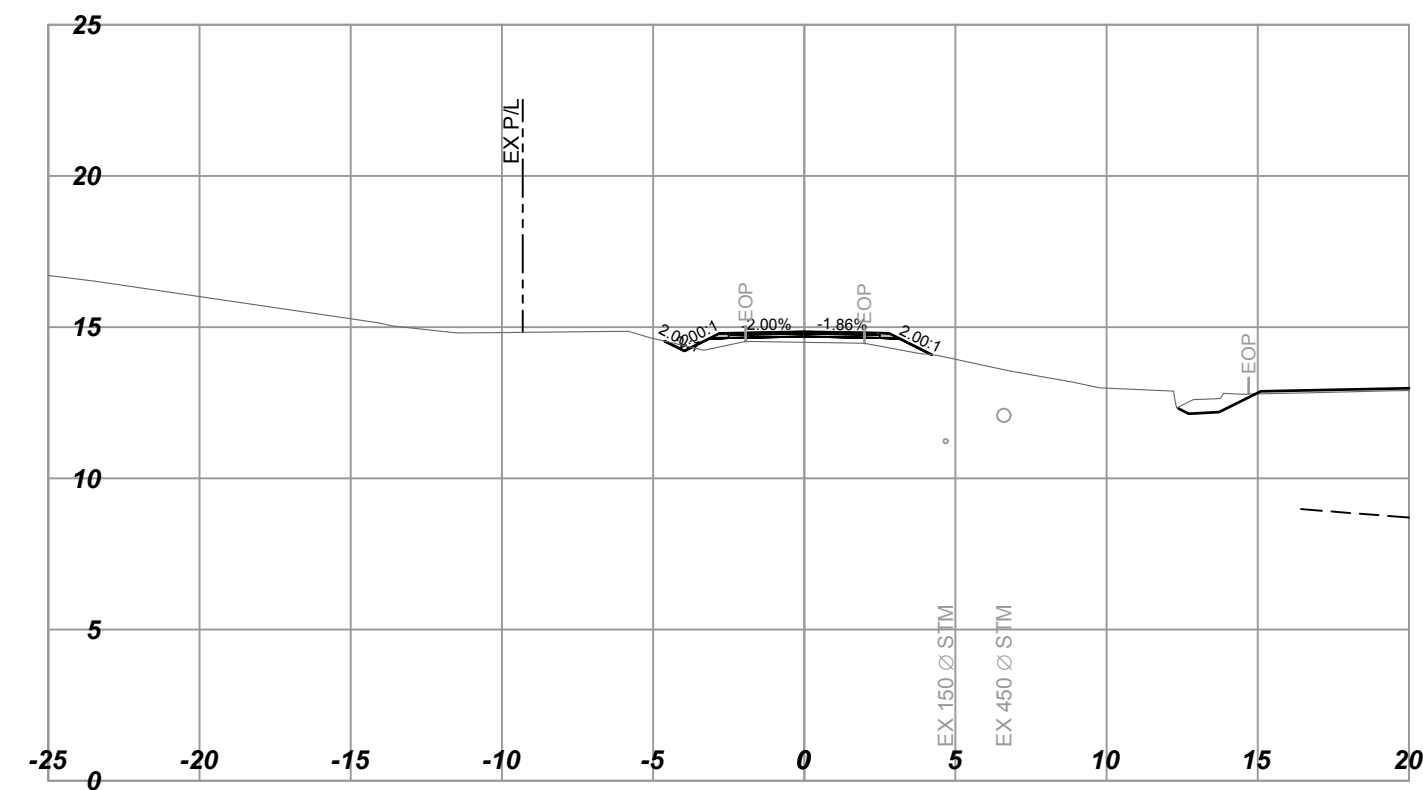
L30
Horizontal Scale - 1:250
Vertical Scale - 1:250
Station: 41+60.000



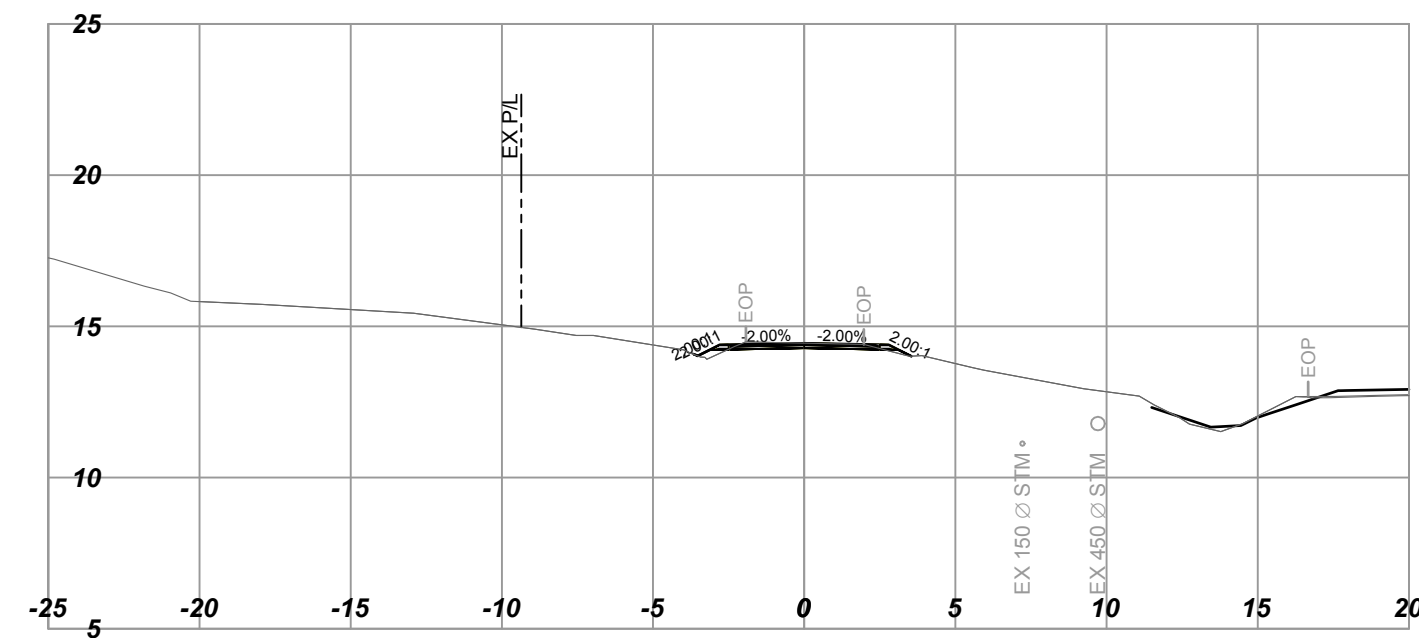
L30
Horizontal Scale - 1:250
Vertical Scale - 1:250
Station: 41+90.000



L30
Horizontal Scale - 1:250
Vertical Scale - 1:250
Station: 41+50.000



L30
Horizontal Scale - 1:250
Vertical Scale - 1:250
Station: 41+80.000



URBAN
systems

SCALE 0 2 1:250 12m		CAD FILENAME 1961034802_Contract 2_L30_XSEC.dwg	
DATE 2016-09-12			
REV	DATE	REVISIONS	SIGNATURE

BRITISH COLUMBIA

MINISTRY OF TRANSPORTATION AND INFRASTRUCTURE
HIGHWAY ENGINEERING
SOUTH COAST BRANCH

DESIGNED R. MOOTGOOSAMY DATE 2017-02-08
QUALITY CONTROL J. BORCH DATE 2017-02-15
QUALITY ASSURANCE G. SMITH DATE 2017-02-17
DRAWN B. THOMAS DATE 2017-02-13

TIM BLACKBURN, P.Eng
SENIOR DESIGNER
DATE 2017-02-20

CROSS SECTIONS			
HIGHWAY 1 - ADMIRALS / MCKENZIE INTERCHANGE			
L30 - GALLOPING GOOSE TRAIL STA. 41+50 TO STA. 42+00			
FILE NUMBER 1961.0348.02	PROJECT NUMBER 16606-0002	REV R1	DRAWING NUMBER L30-XS-13