



Ministry of
Transportation
and Infrastructure

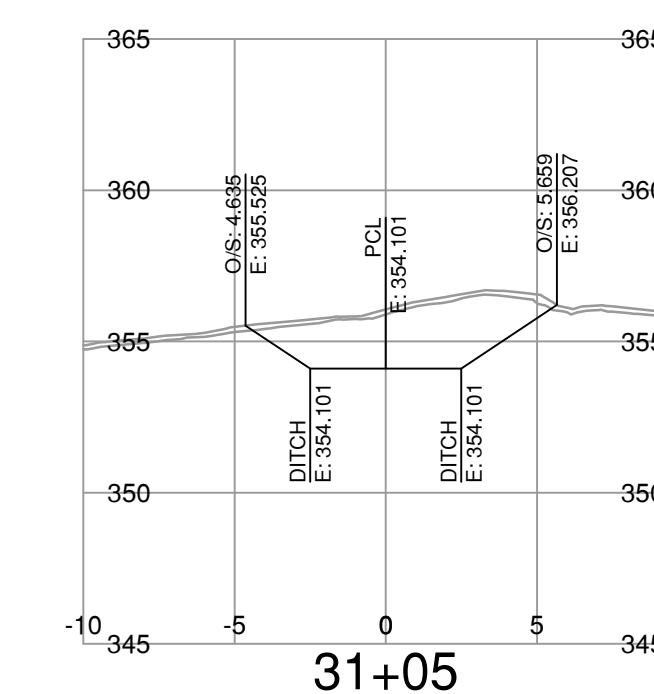
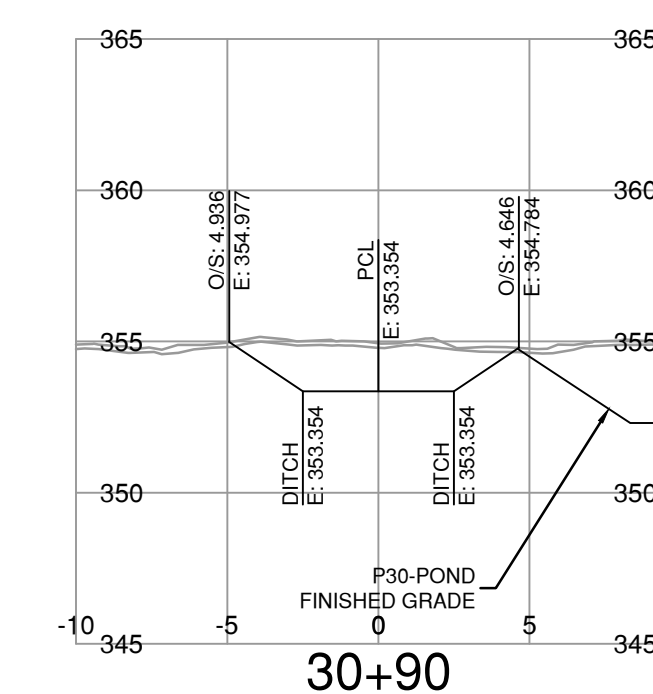
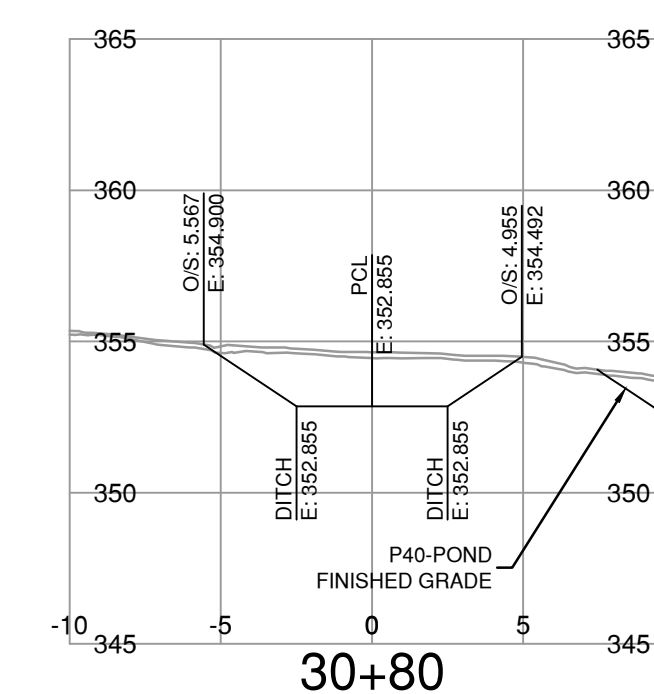
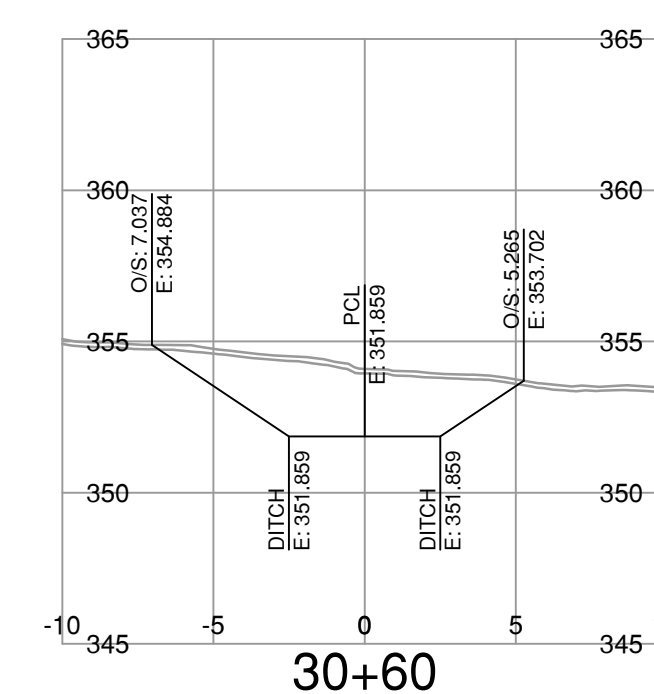

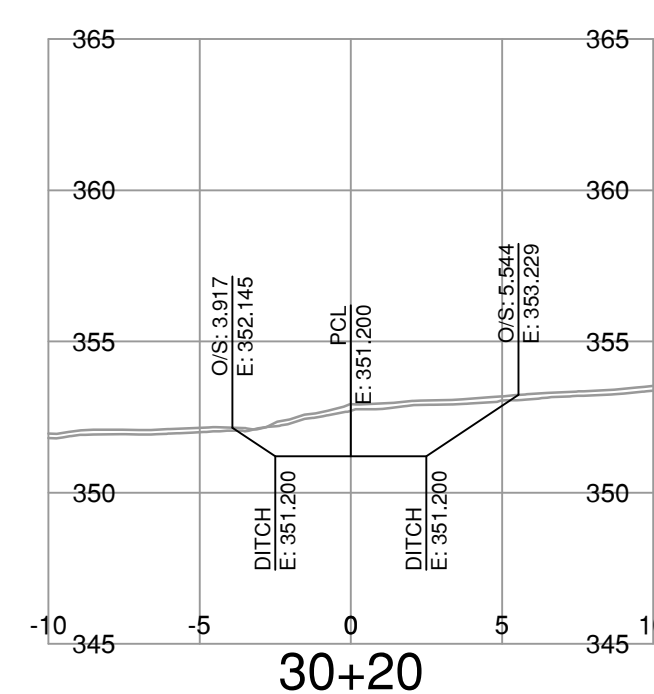
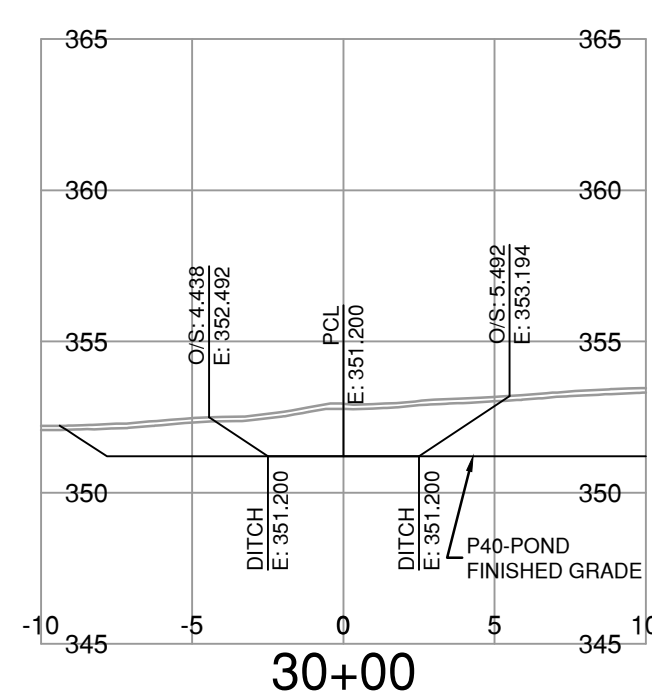
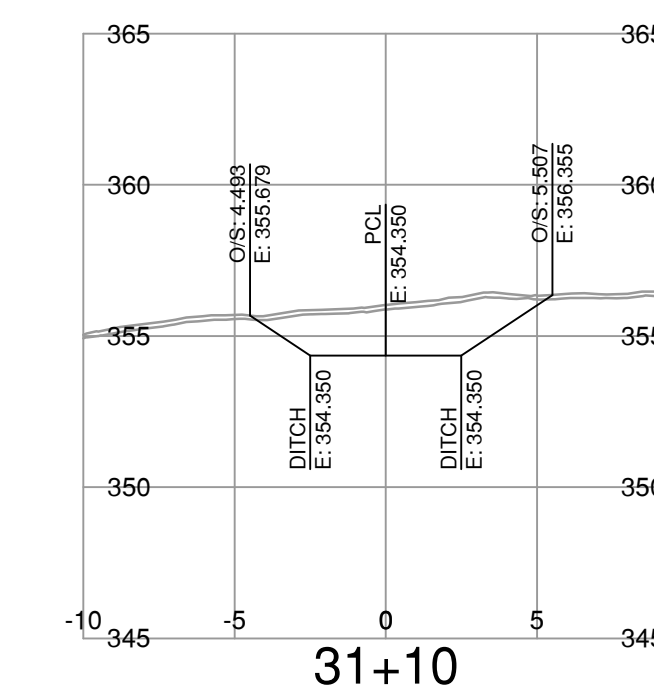
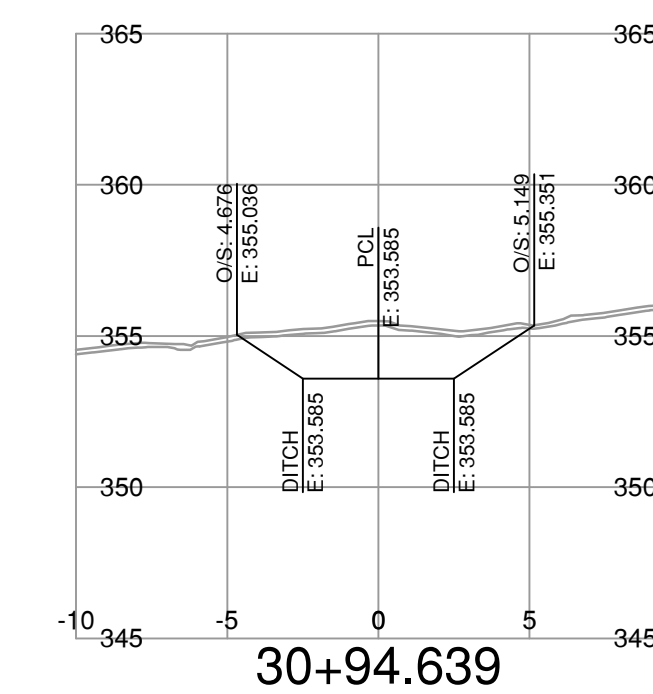
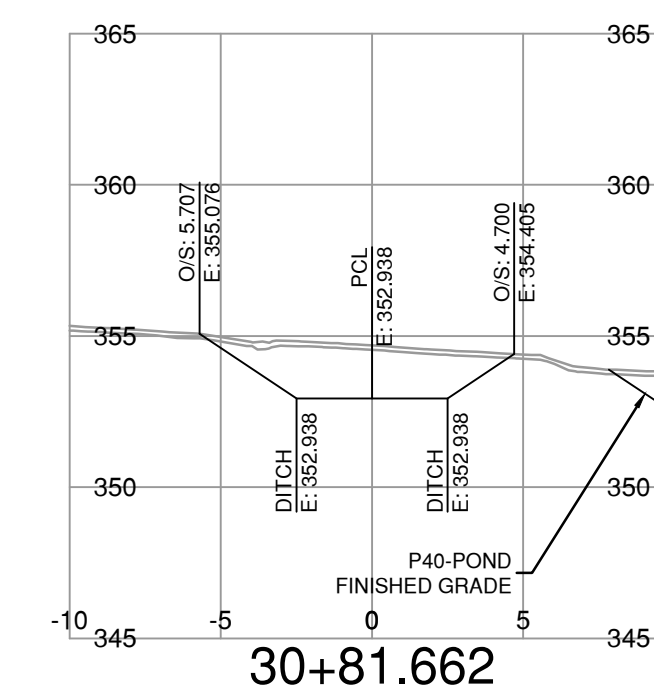
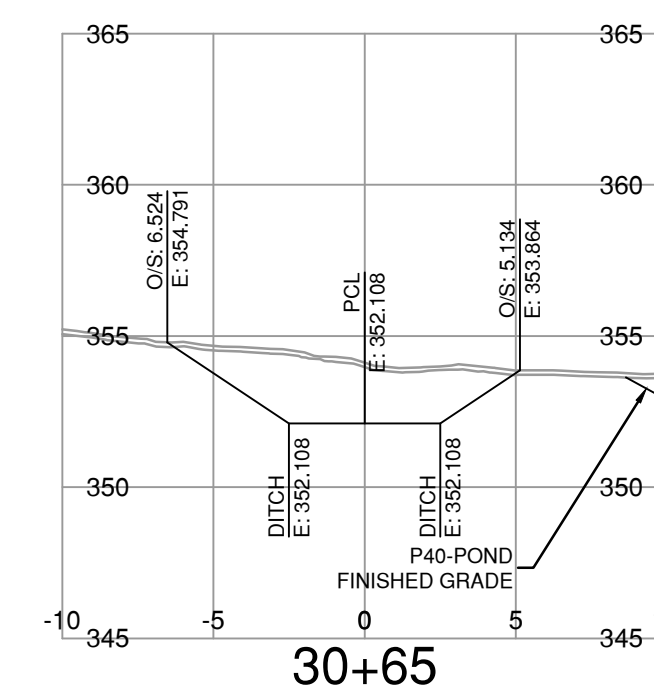
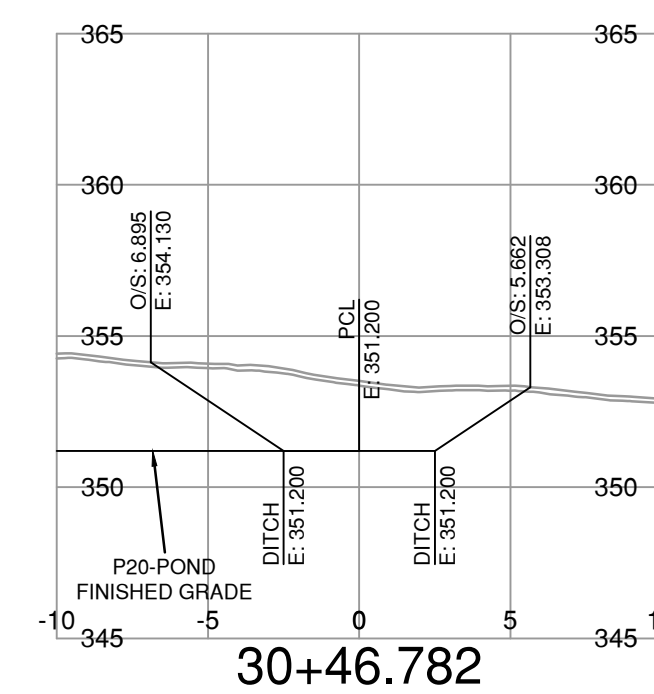
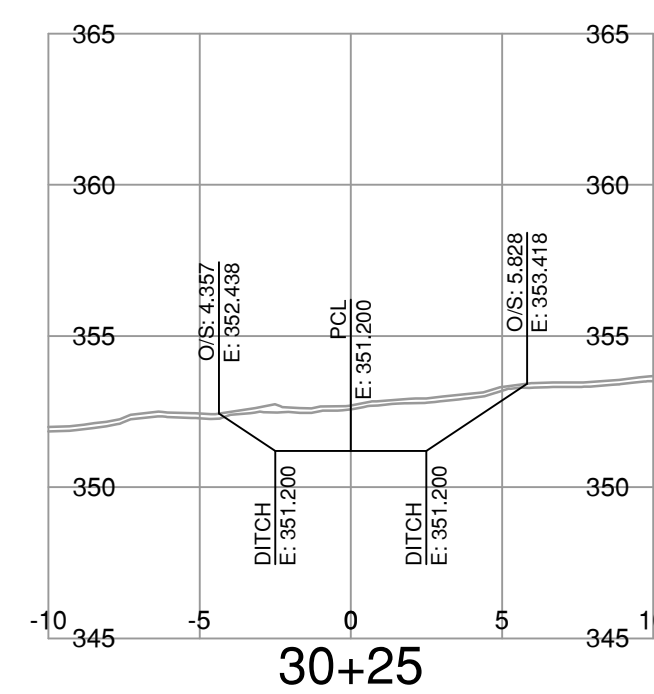
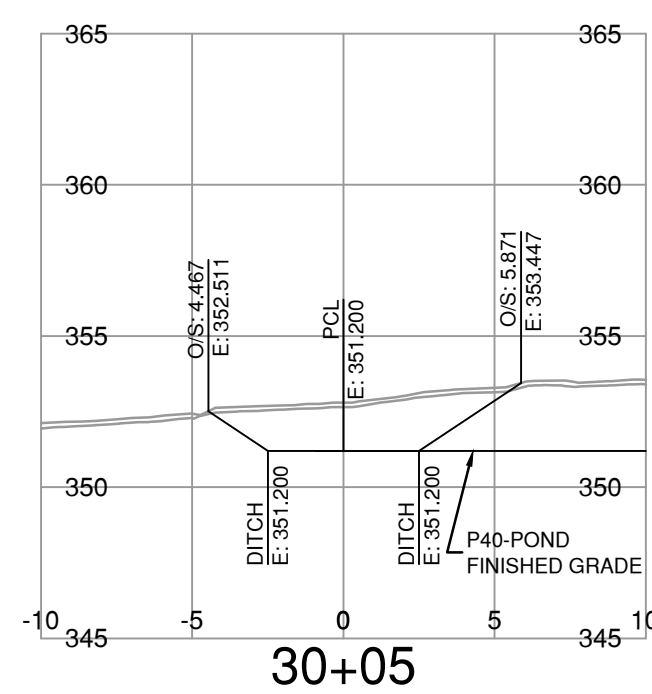
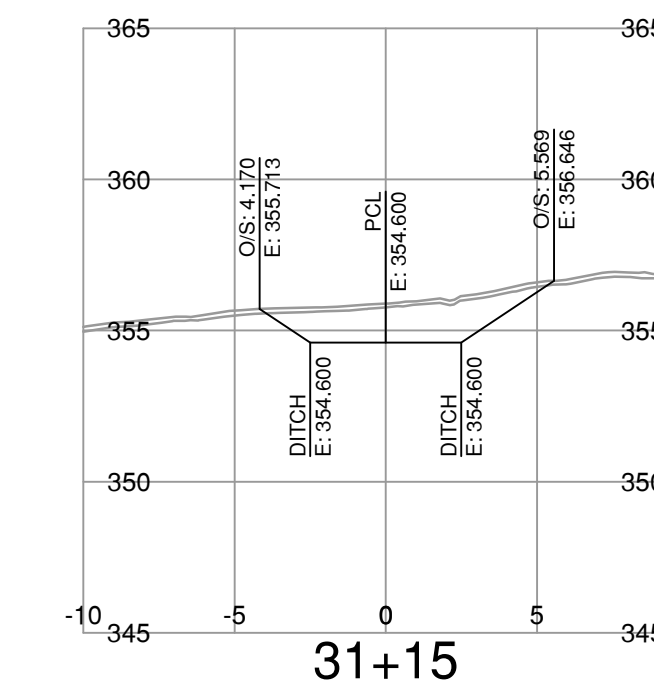
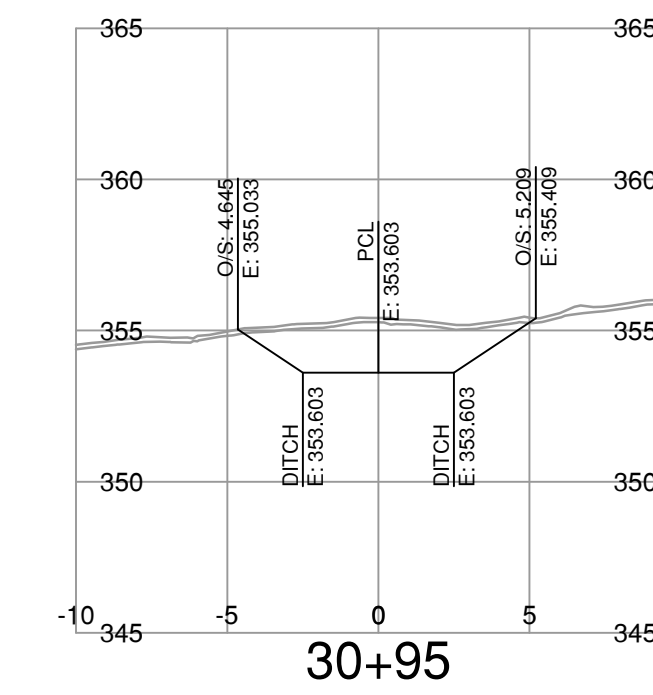
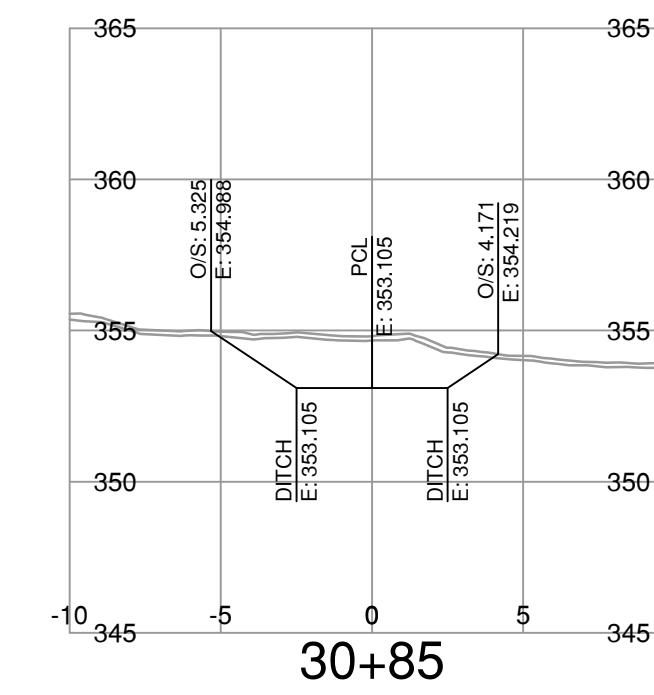
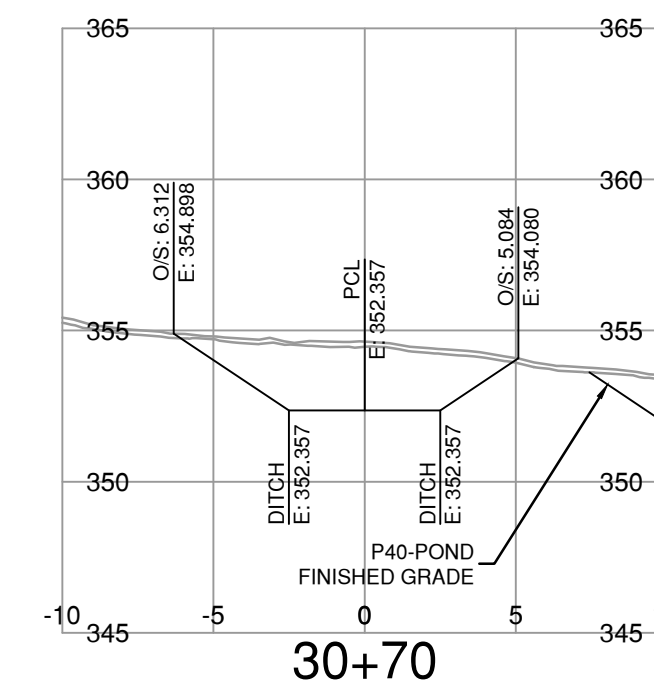
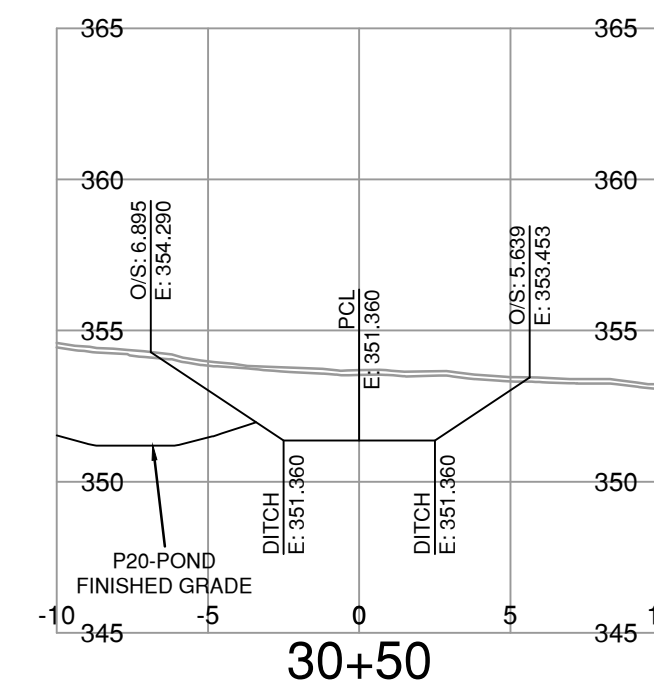
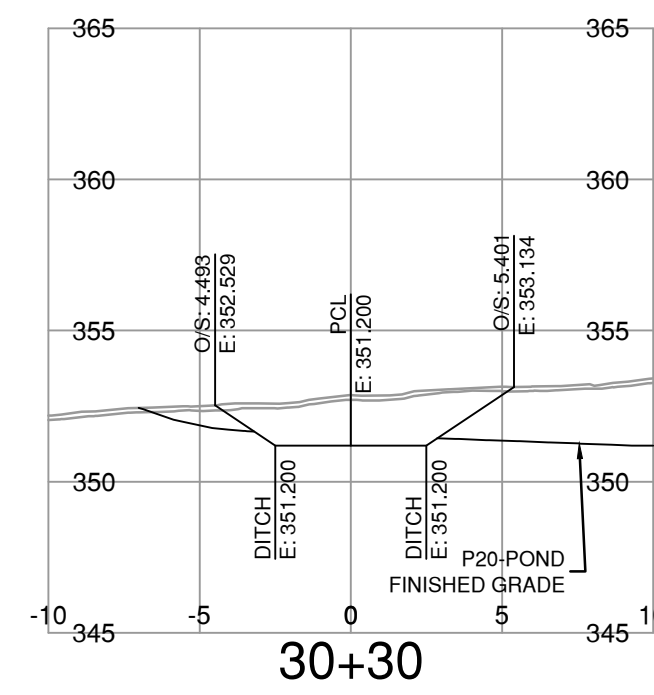
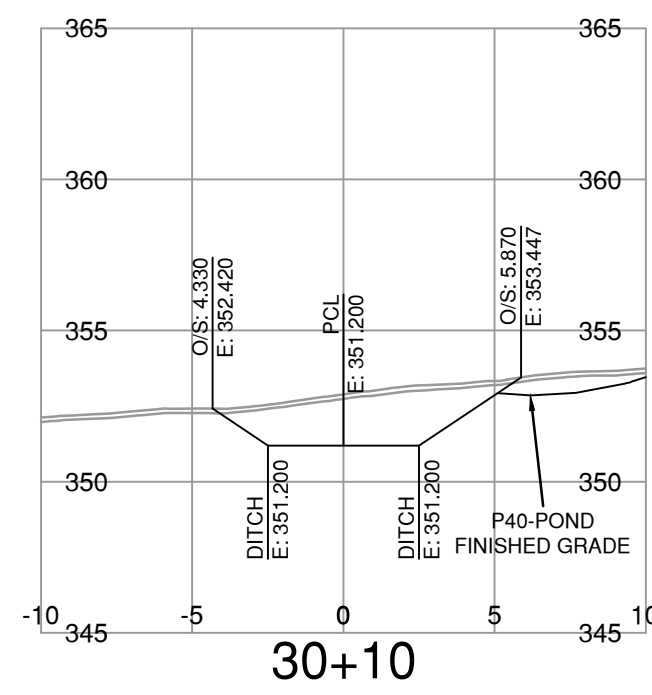
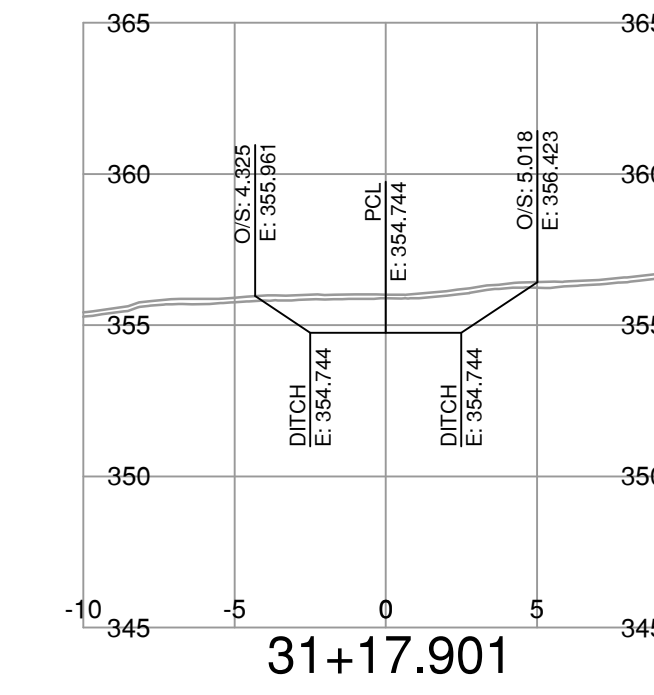
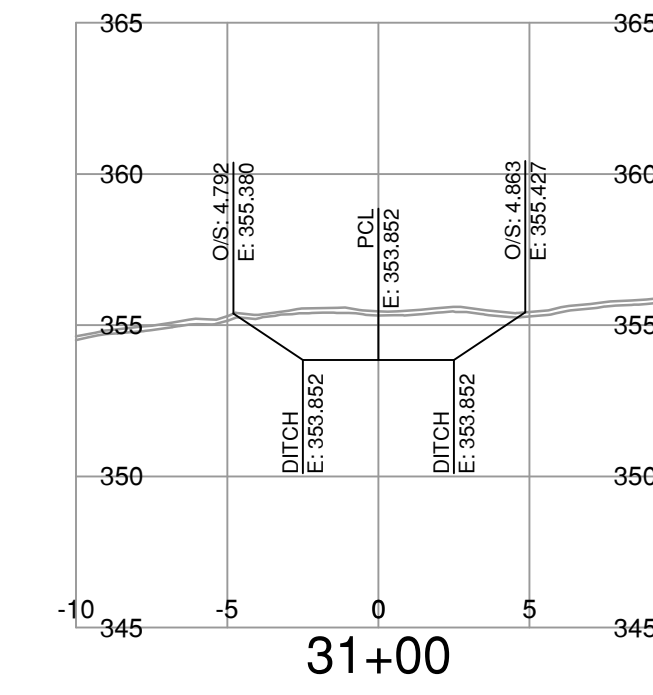
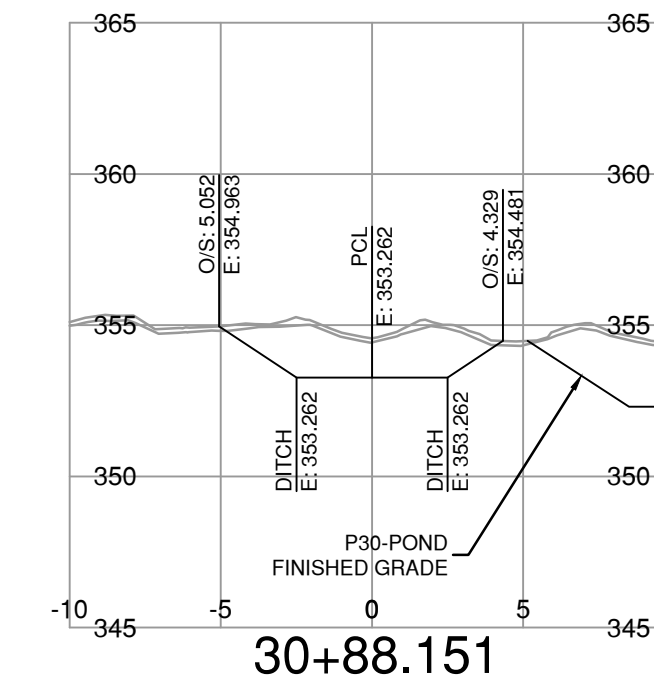
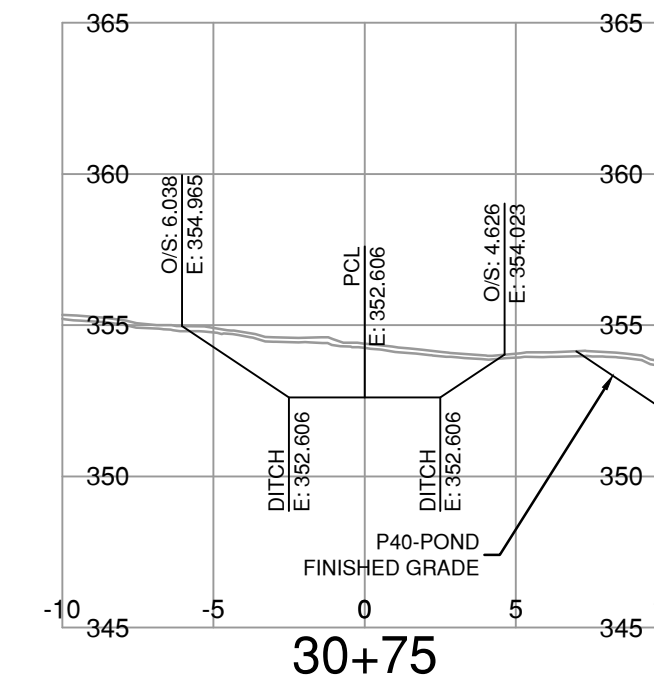
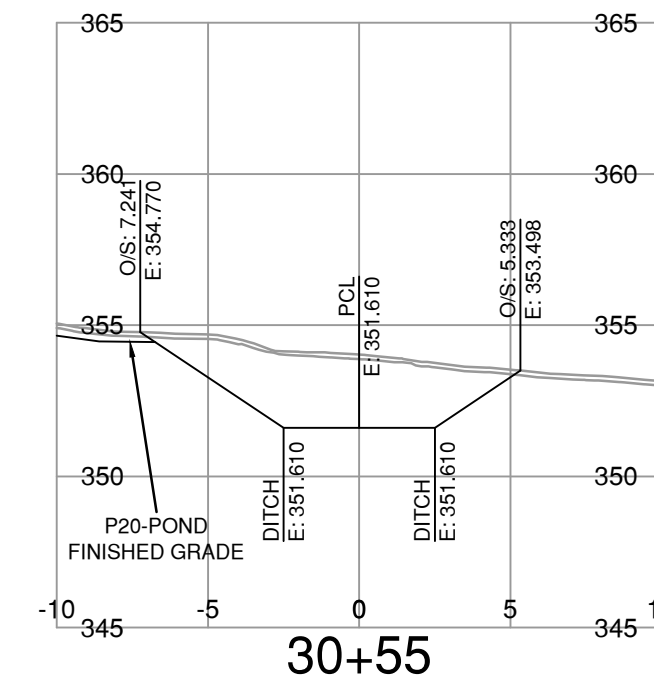
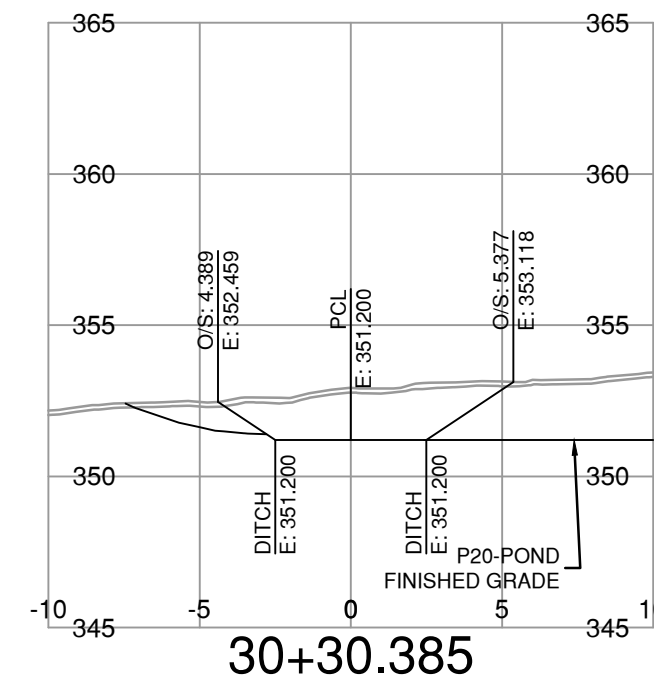
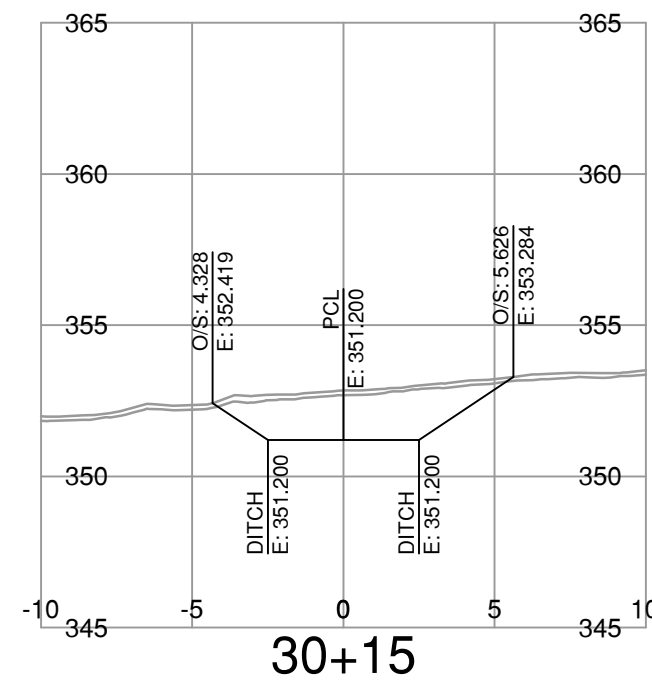
PROJECT No. 14133-0001

CROSS SECTION SET

SILVER SKAGIT ROAD FLOOD RECOVERY PROGRAM

FLOOD RECOVERY WORKS - KILOMETER 10.9

FOR INFORMATION ONLY - OCT. 06, 2023



NOTE: STRIPPING REMOVAL APPLIES ONLY TO THE AREA BETWEEN SLOPE STAKE LINES (TOES & TOP OF CUT) OF PROPOSED ROADWAY TEMPLATE

FOR REFERENCE ONLY

FOR INFORMATION ONLY - OCT. 06, 2023

BINNIE
The people behind your infrastructure.

R.F. BINNIE & ASSOCIATES LTD.
300 - 4940 Canada Way,
Burnaby, BC V5G 4K6
TEL 604 420 1721
BINNIE.com

MINISTRY OF TRANSPORTATION AND INFRASTRUCTURE
SOUTH COAST REGION
HIGHWAY ENGINEERING AND GEOMATICS

D3-LINE CROSS SECTIONS
SILVER SKAGIT ROAD FLOOD RECOVERY PROGRAM
FLOOD RECOVERY WORKS - KILOMETER 10.9

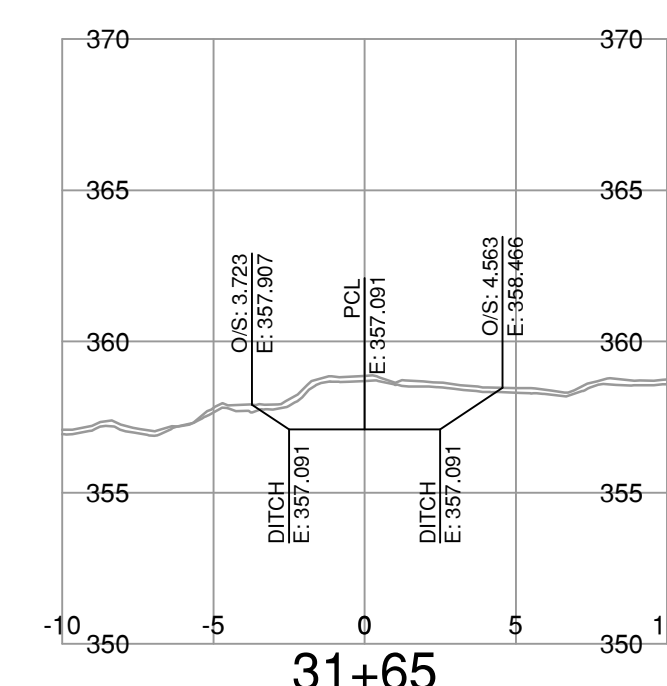
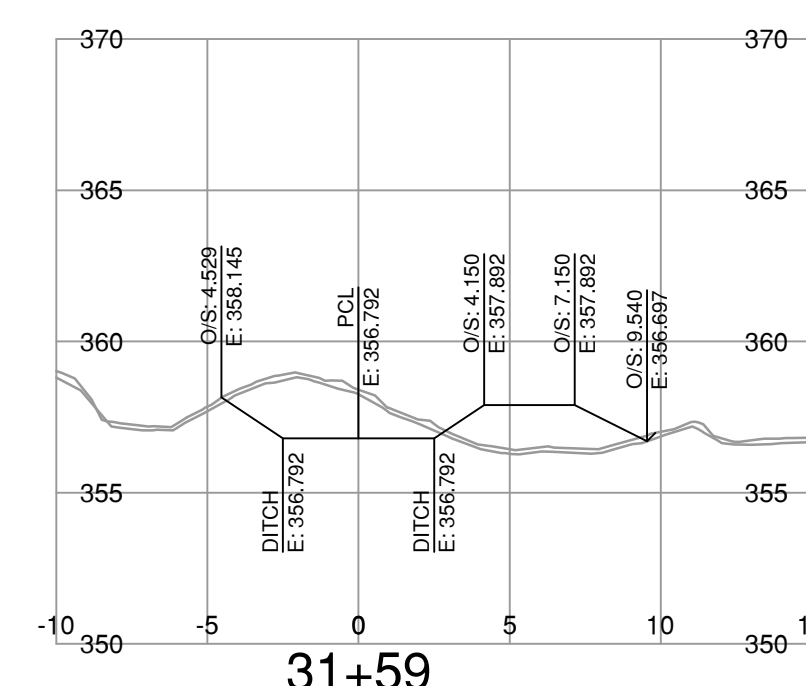
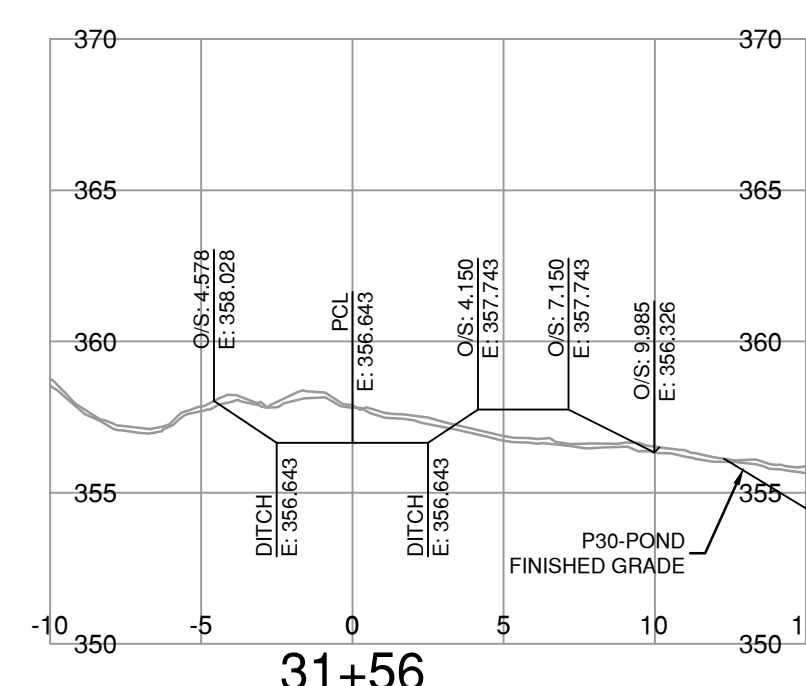
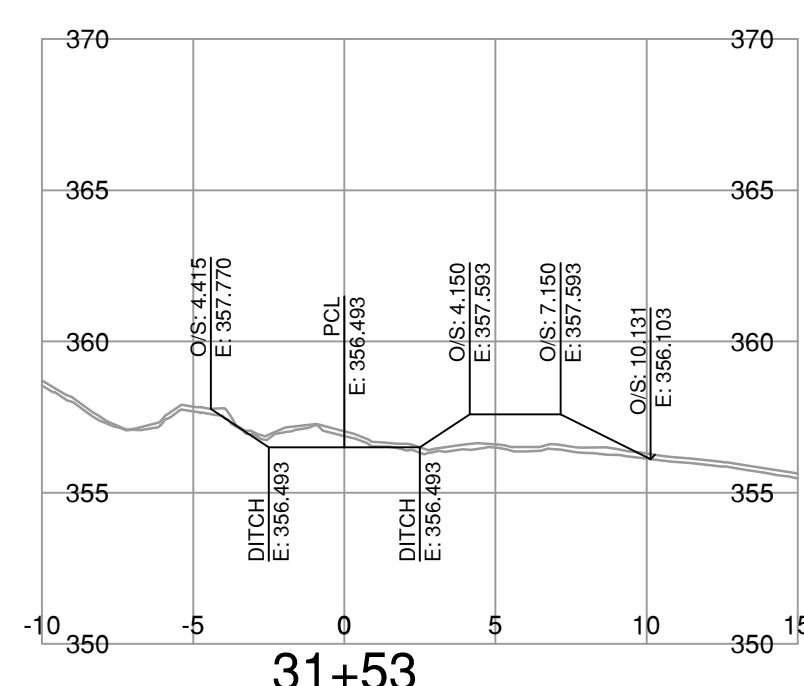
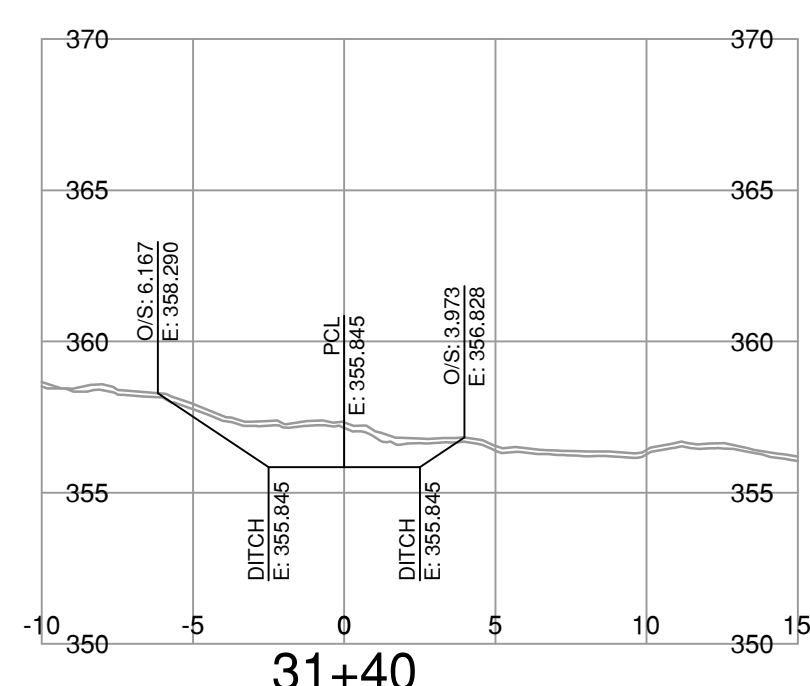
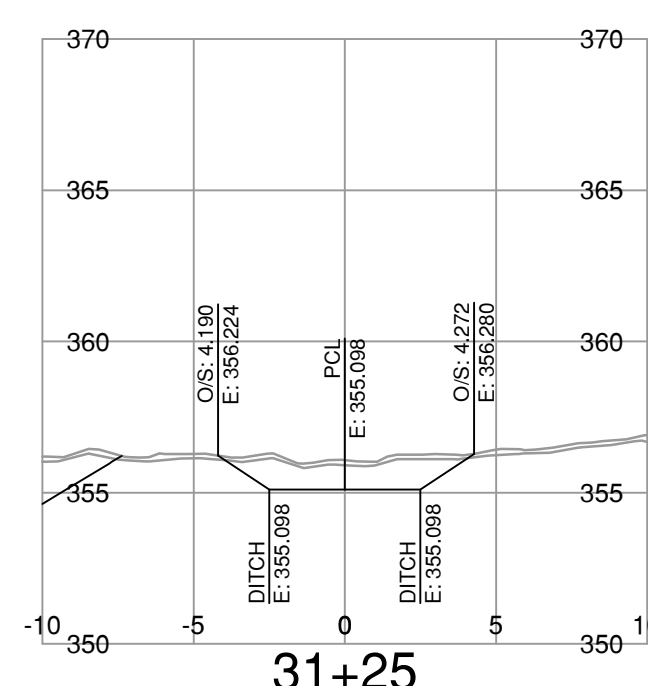
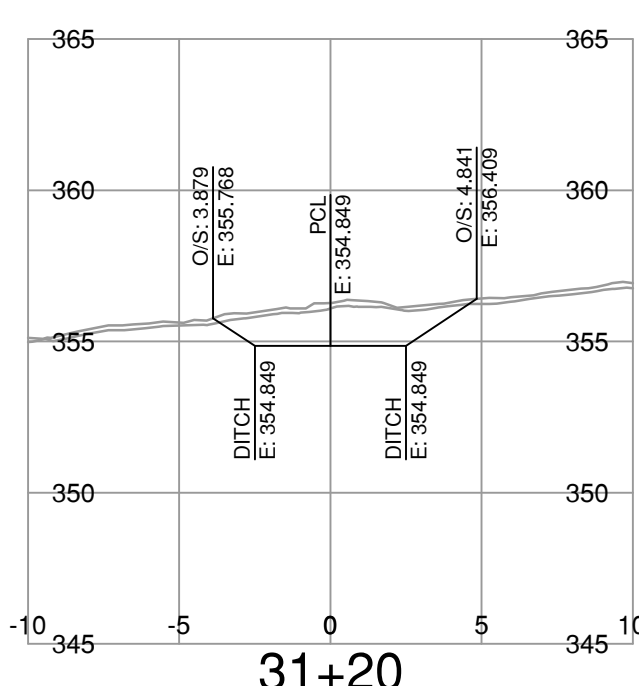
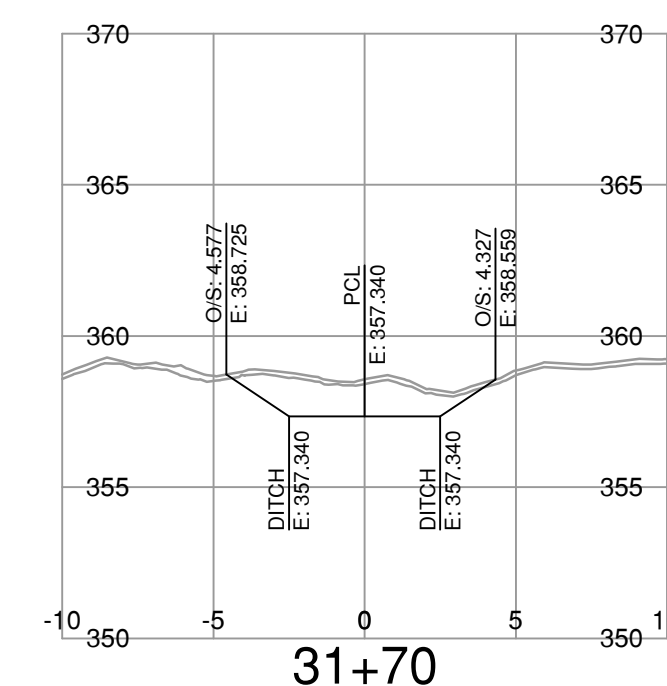
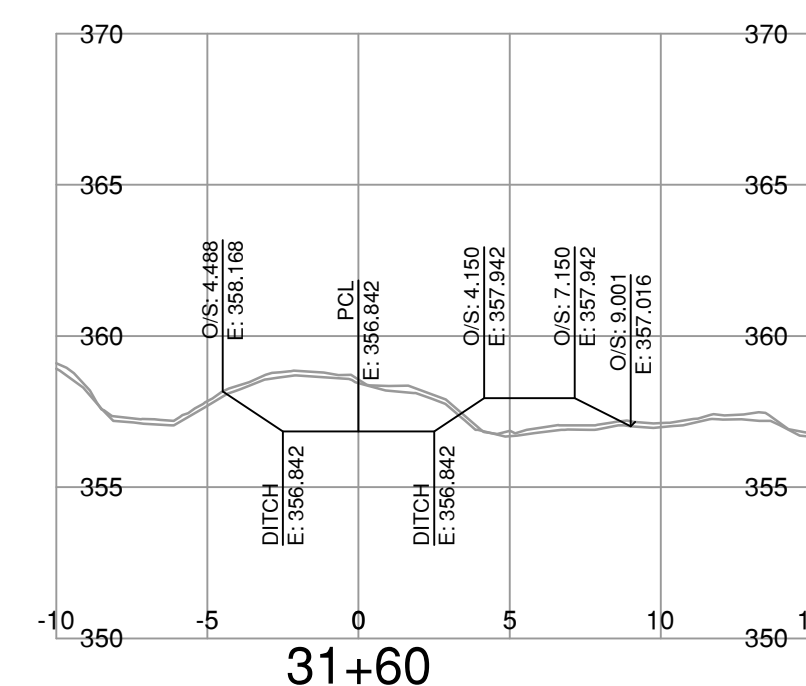
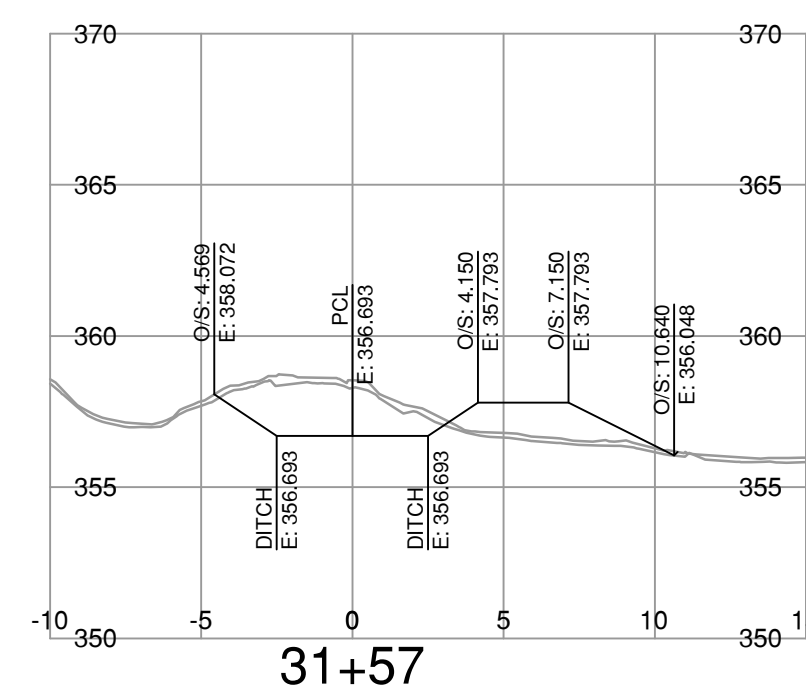
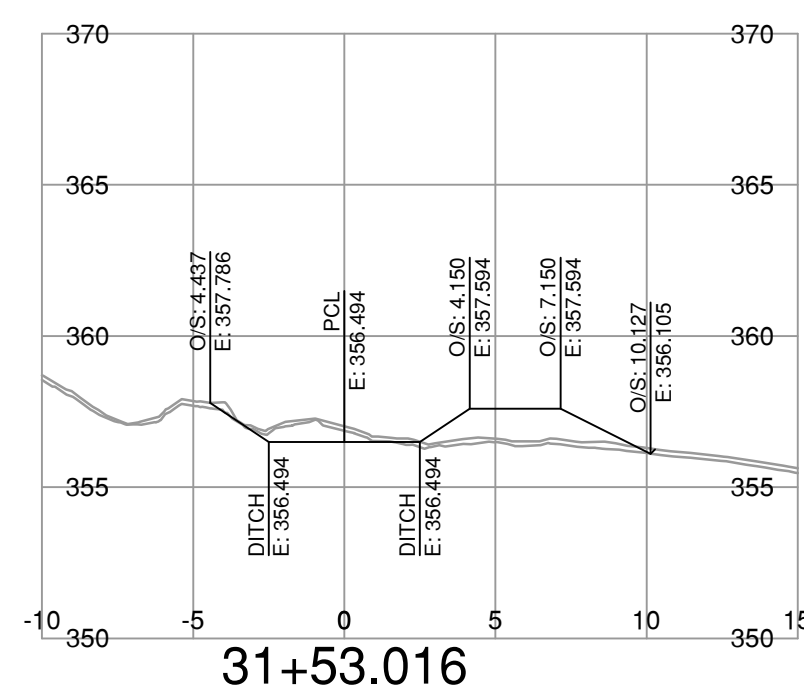
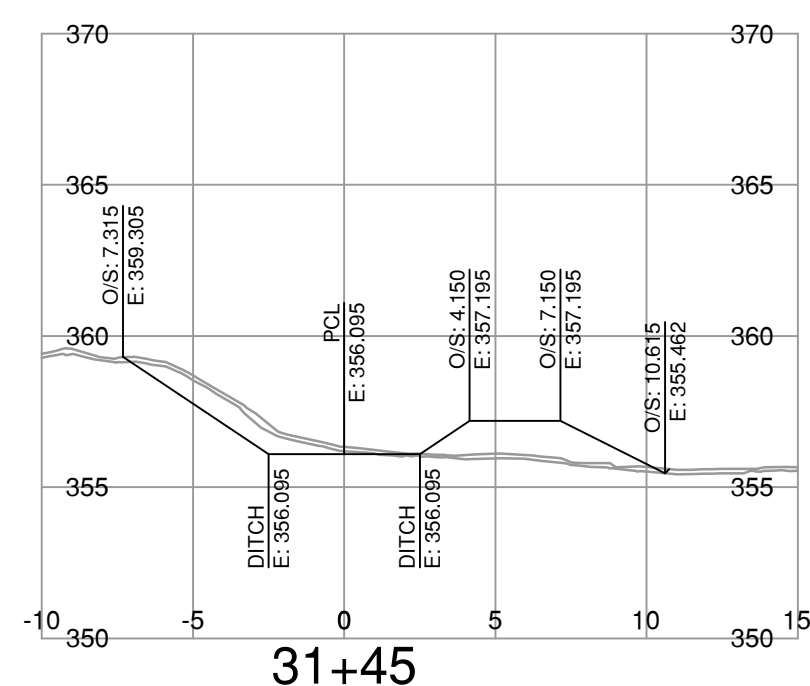
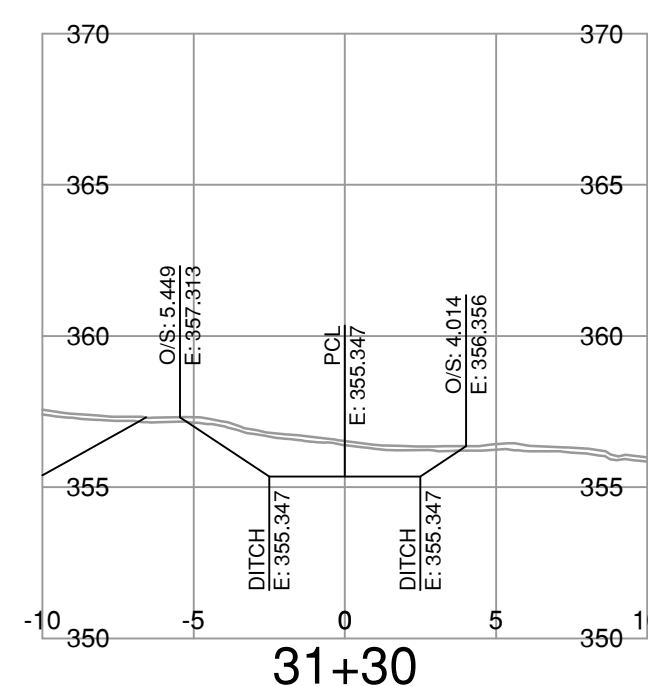
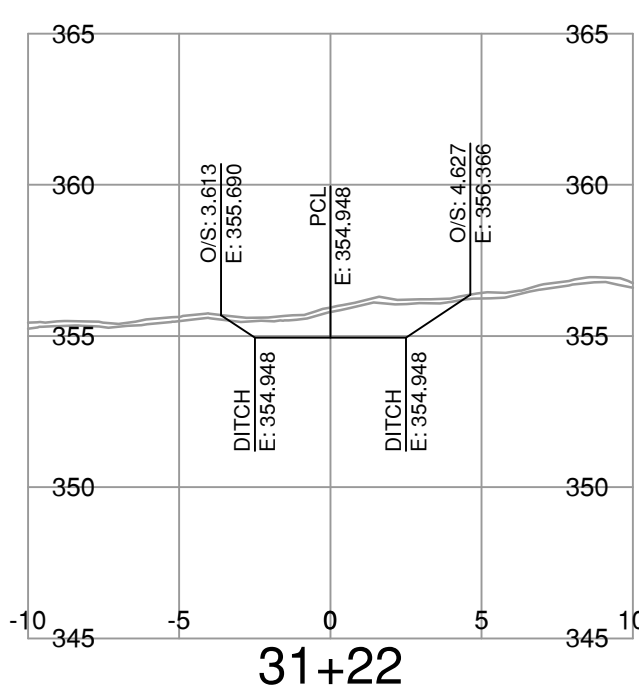
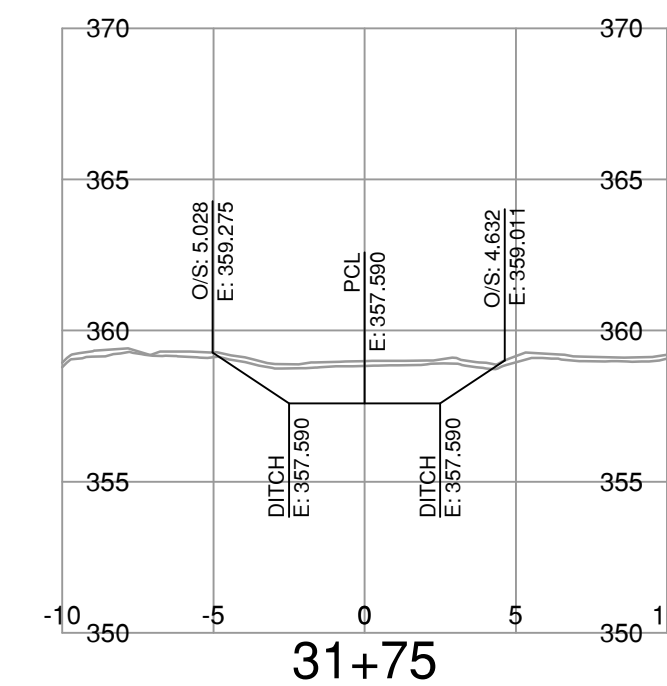
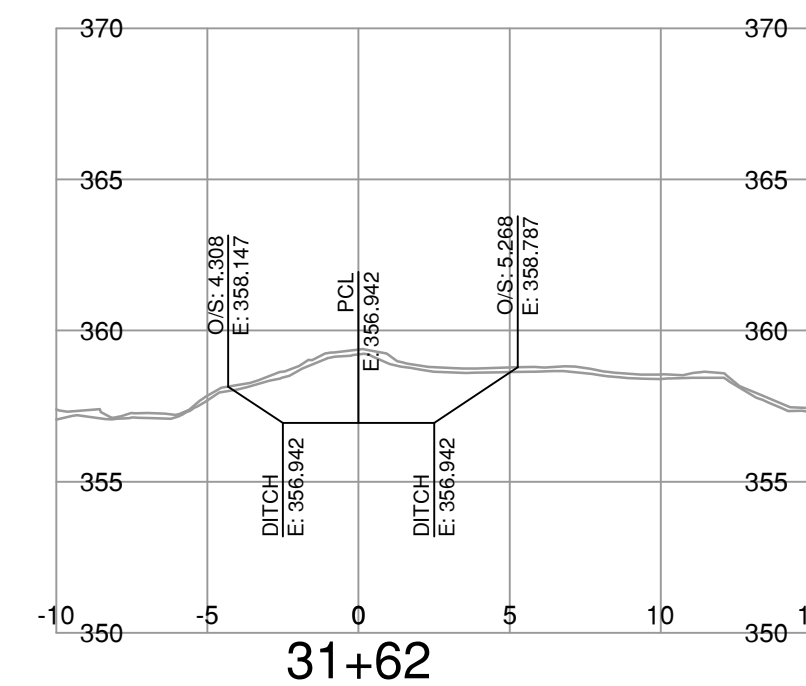
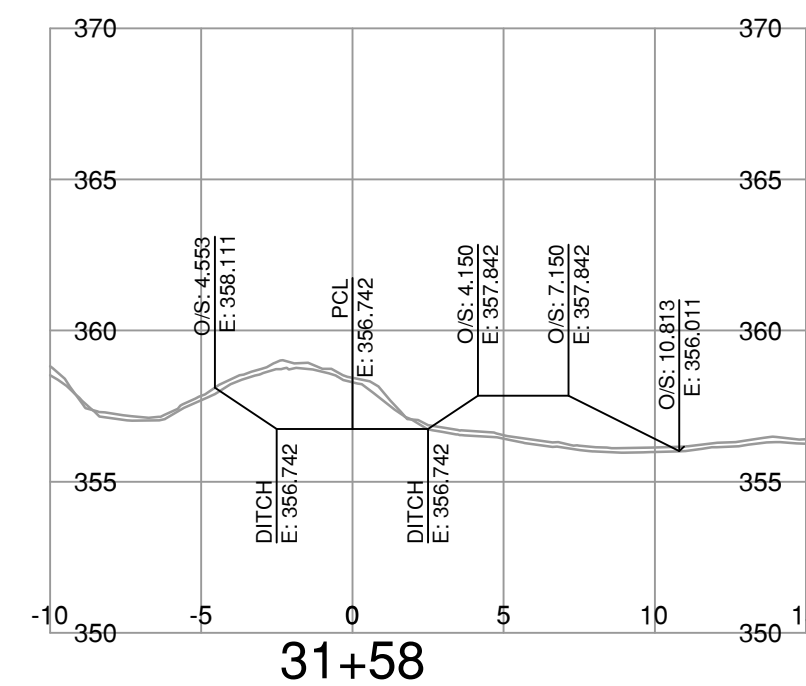
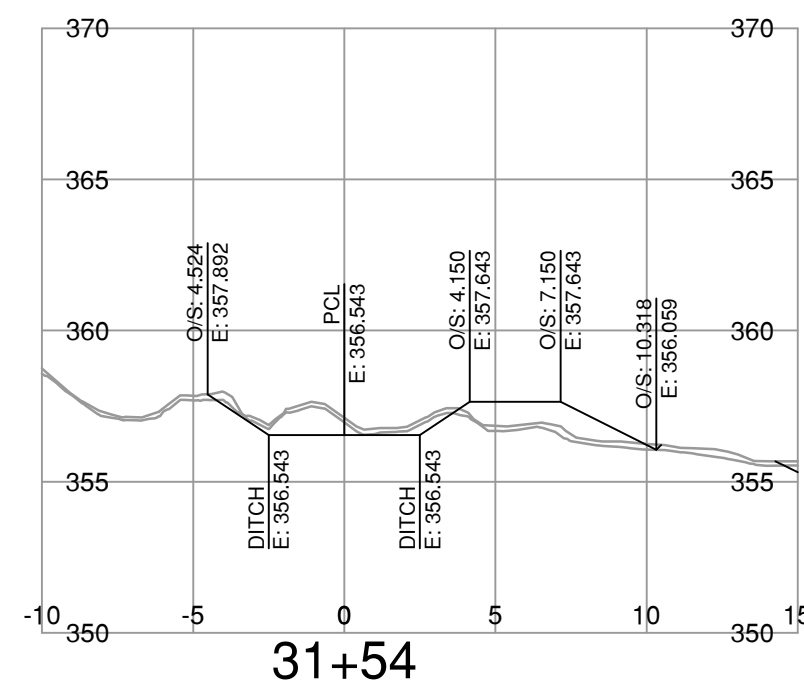
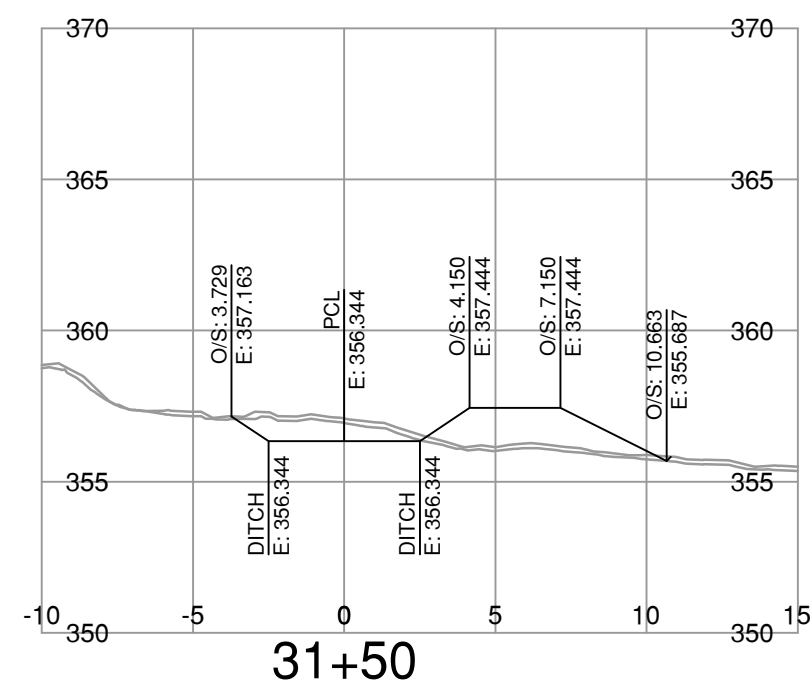
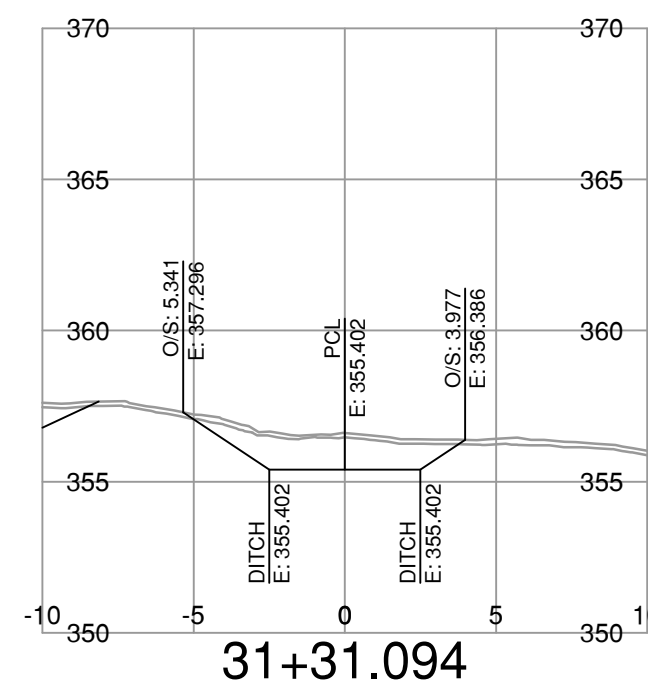
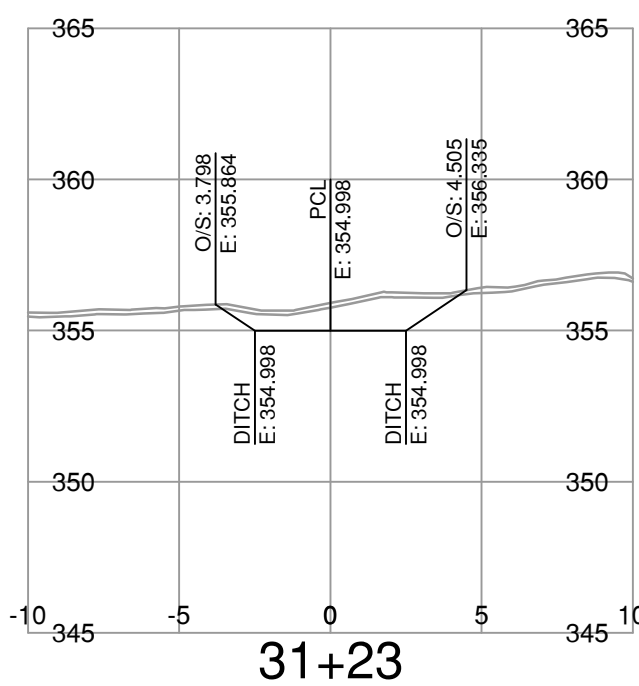
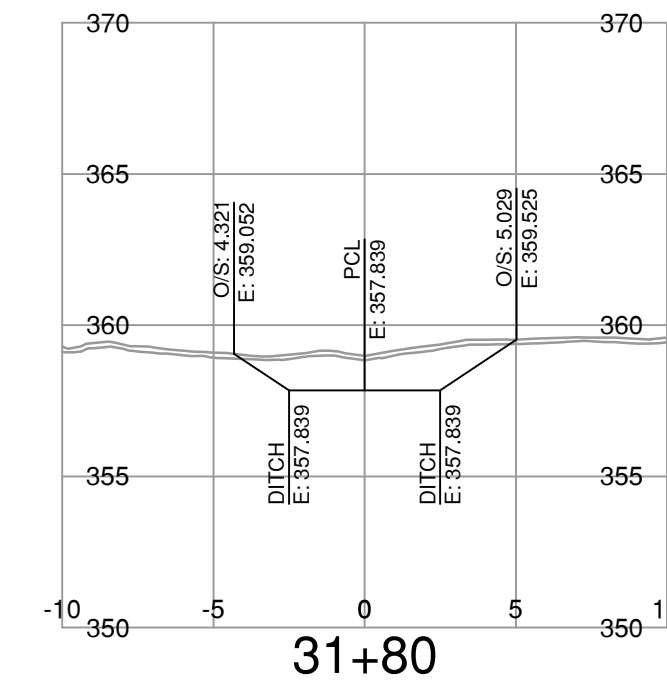
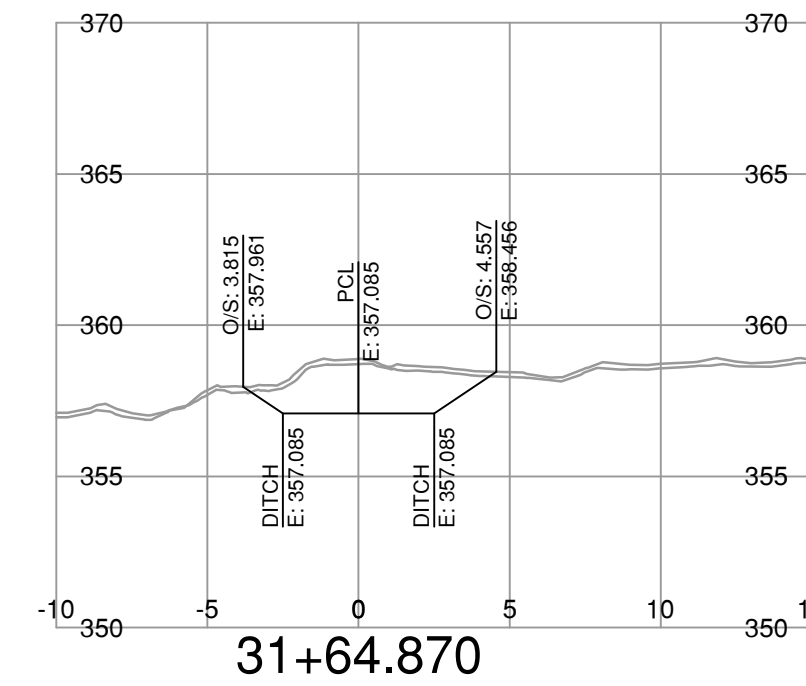
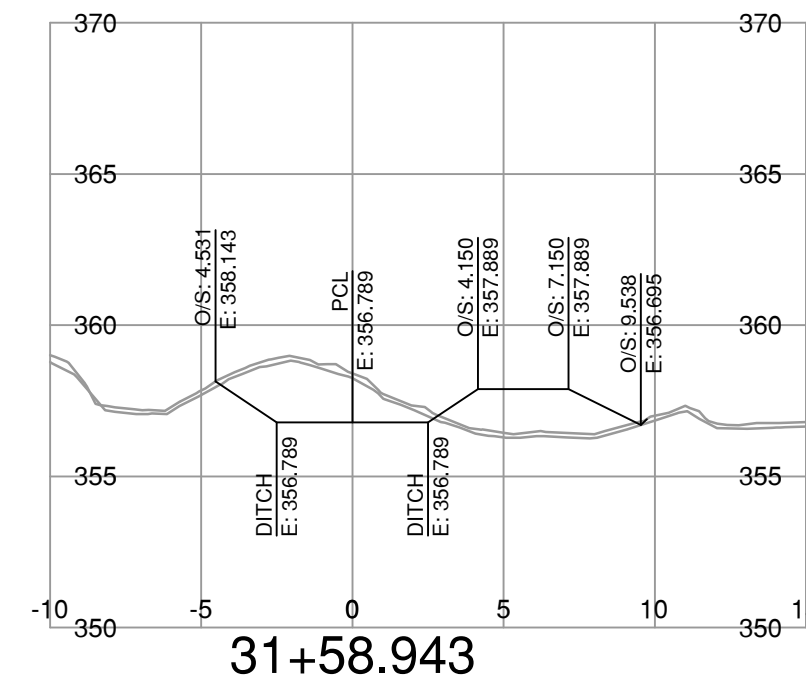
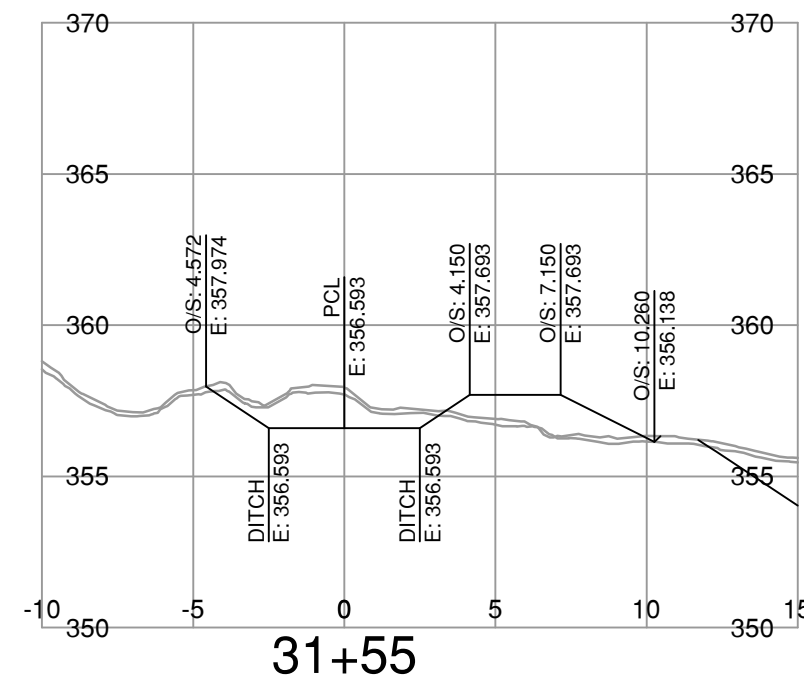
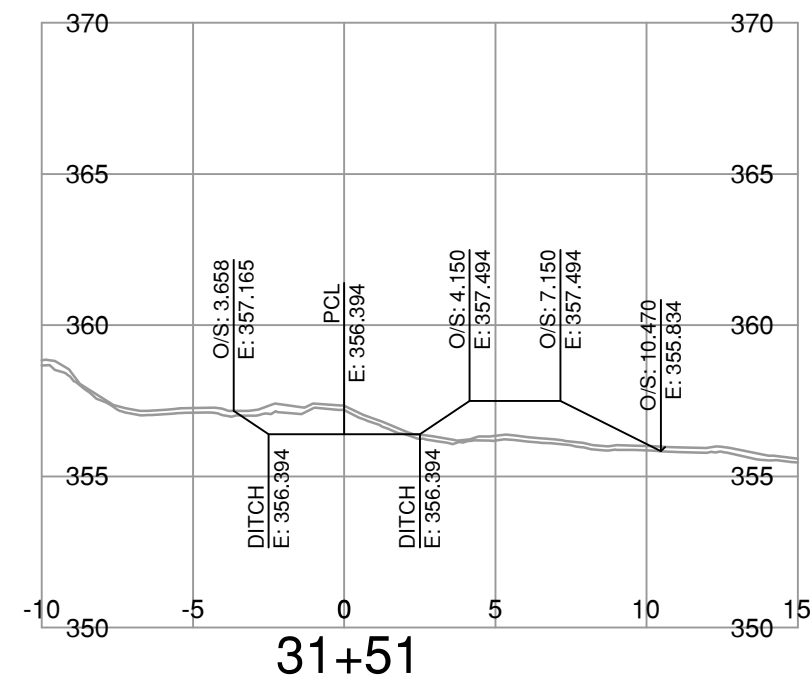
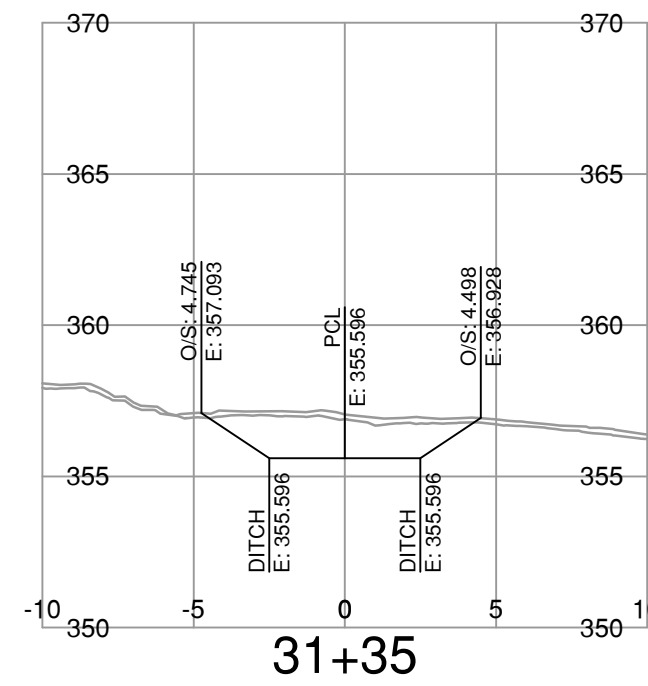
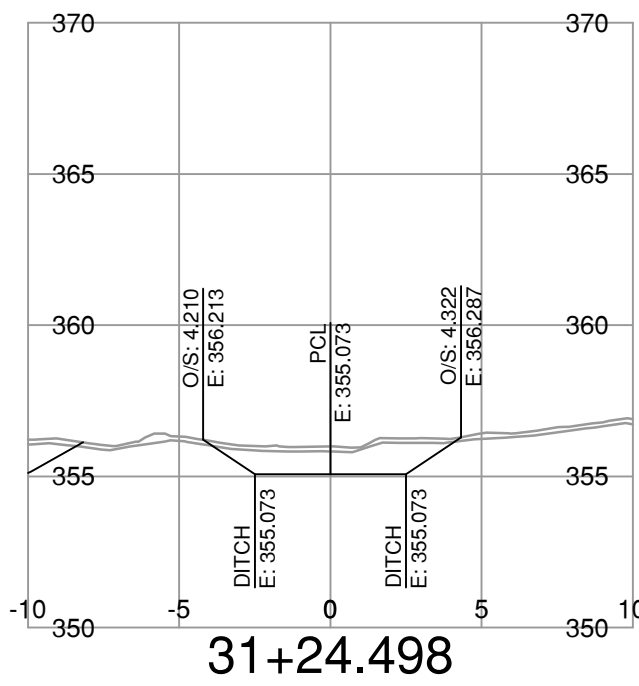
SCALE: 0 2 1:250 12m CAD FILENAME: ACAD-SECT-L600-10.9-22-0091.DWG DATE: 2023-09-22 FILE NUMBER: 22-0091

REV	DATE	REVISIONS	SIGNATURE

R.F. BINNIE & ASSOCIATES LTD.
EGBC PERMIT TO PRACTICE
NUMBER 1001128

XYLLENE GUERRA
ENGINEER OF RECORD
DATE OCT. 06, 2023

DESIGNED	X.G.	DATE	OCT. 2023
QUALITY CONTROL	M.C.	DATE	OCT. 2023
QUALITY ASSURANCE	X.G.	DATE	OCT. 2023
DRAWN	T.K./S.C.	DATE	OCT. 2023
PROJECT NUMBER	REG	DRAWING NUMBER	REV
14133-0001	1	R1-1035-D3XS - 1	



NOTE: STRIPPING REMOVAL APPLIES ONLY TO THE AREA BETWEEN SLOPE STAKE LINES (TOES & TOP OF CUT) OF PROPOSED ROADWAY TEMPLATE

FOR REFERENCE ONLY

FOR INFORMATION ONLY - OCT. 06, 2023

BINNIE
The people behind your infrastructure.

R.F. BINNIE & ASSOCIATES LTD.
300 - 4940 Canada Way,
Burnaby, BC V5G 4K6
TEL 604 420 1721
BINNIE.com

SCALE 0 2 1:250 12m CAD FILENAME ACAD-SECT-1600-10.9-22-0091.DWG DATE 2023-09-22 FILE NUMBER 22-0091

REV	DATE	REVISIONS	SIGNATURE

R.F. BINNIE & ASSOCIATES LTD.
EGBC PERMIT TO PRACTICE
NUMBER 1001128

XYLLENE GUERRA
ENGINEER OF RECORD
DATE OCT. 06, 2023

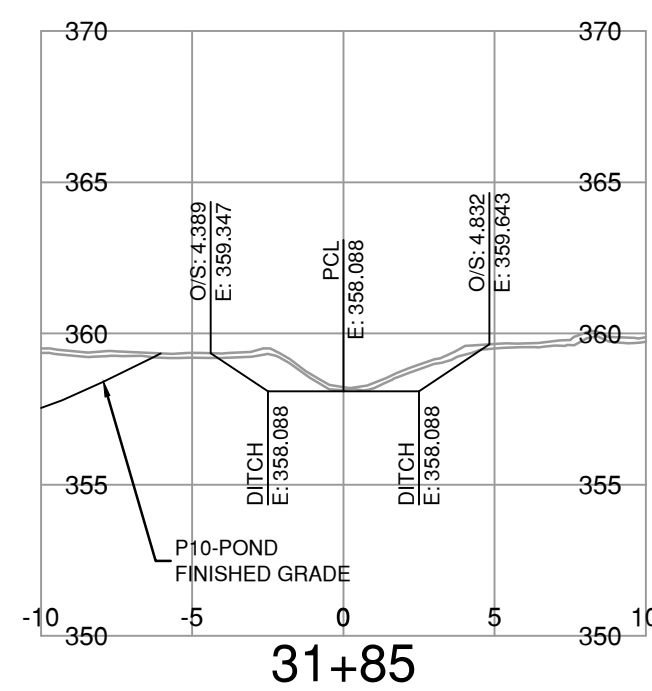
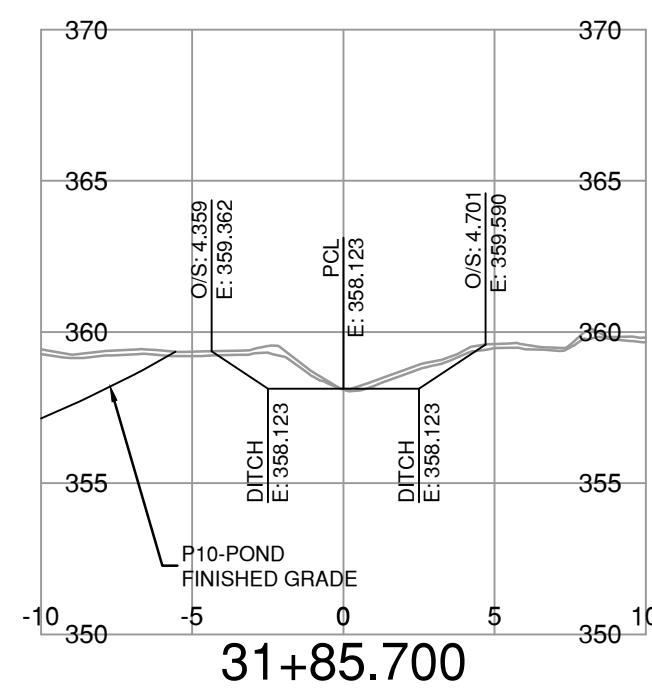
MINISTRY OF TRANSPORTATION AND INFRASTRUCTURE
SOUTH COAST REGION
HIGHWAY ENGINEERING AND GEOMATICS

D3-LINE CROSS SECTIONS
SILVER SKAGIT ROAD FLOOD RECOVERY PROGRAM
FLOOD RECOVERY WORKS - KILOMETER 10.9

DESIGNED	X.G.	DATE	OCT. 2023
QUALITY CONTROL	M.C.	DATE	OCT. 2023
QUALITY ASSURANCE	X.G.	DATE	OCT. 2023
DRAWN	T.K./S.C.	DATE	OCT. 2023

PROJECT NUMBER	REG	DRAWING NUMBER	REV
14133-0001	1	R1-1035-D3XS - 2	




Sep 29, 2023 02:00 PM \\uc-bby-ile003\Projects\2022\22-0091\100 - CAD Files\05-SS-10-Item\Drawing\Production\1000_Design\Sections\ACAD\SECT L500-10-9-22-0091



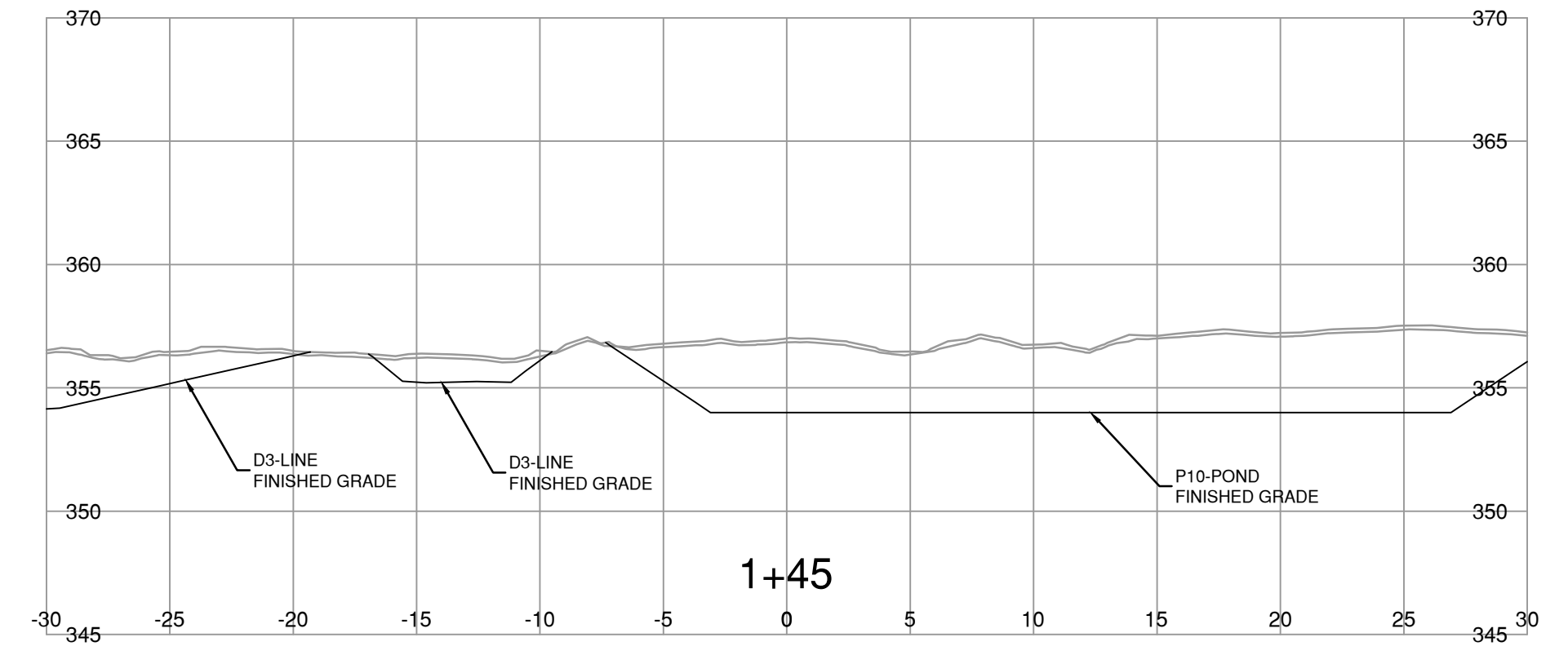
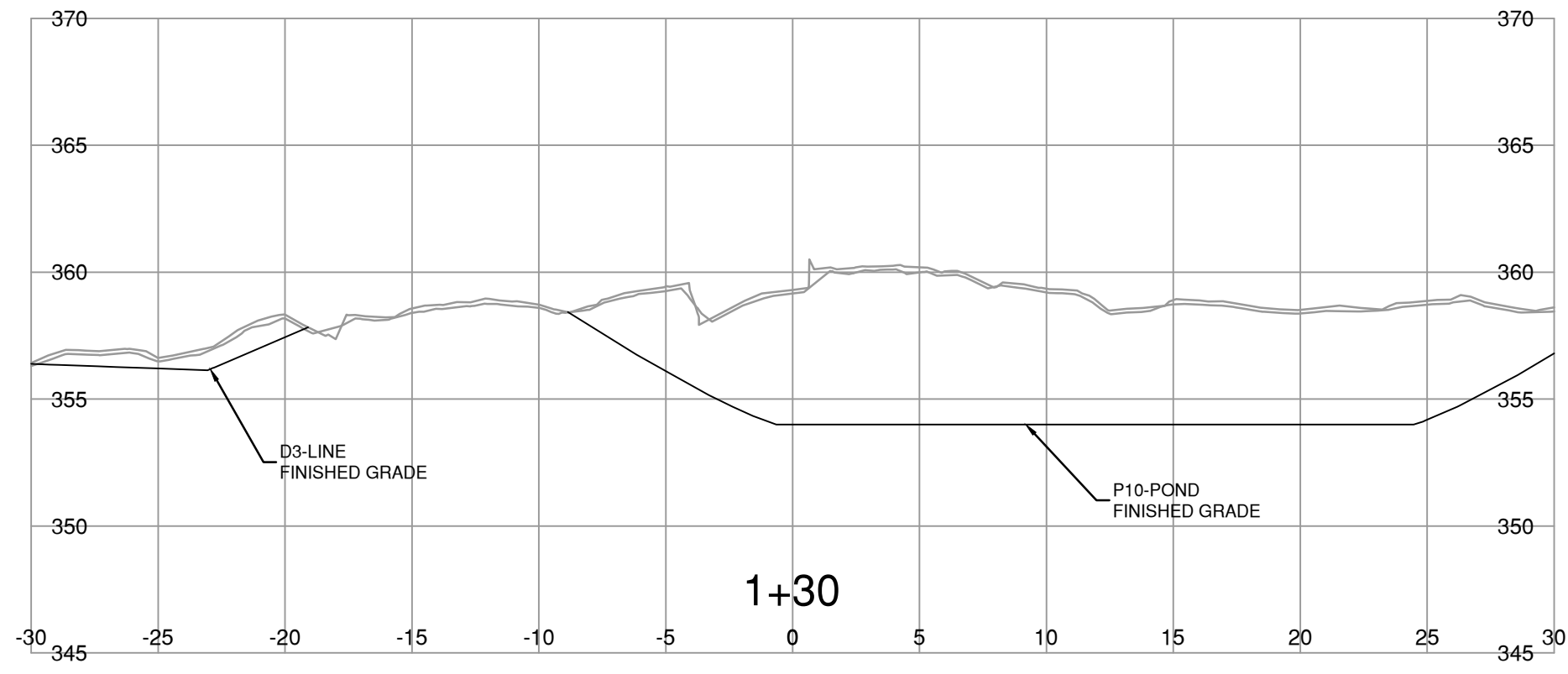
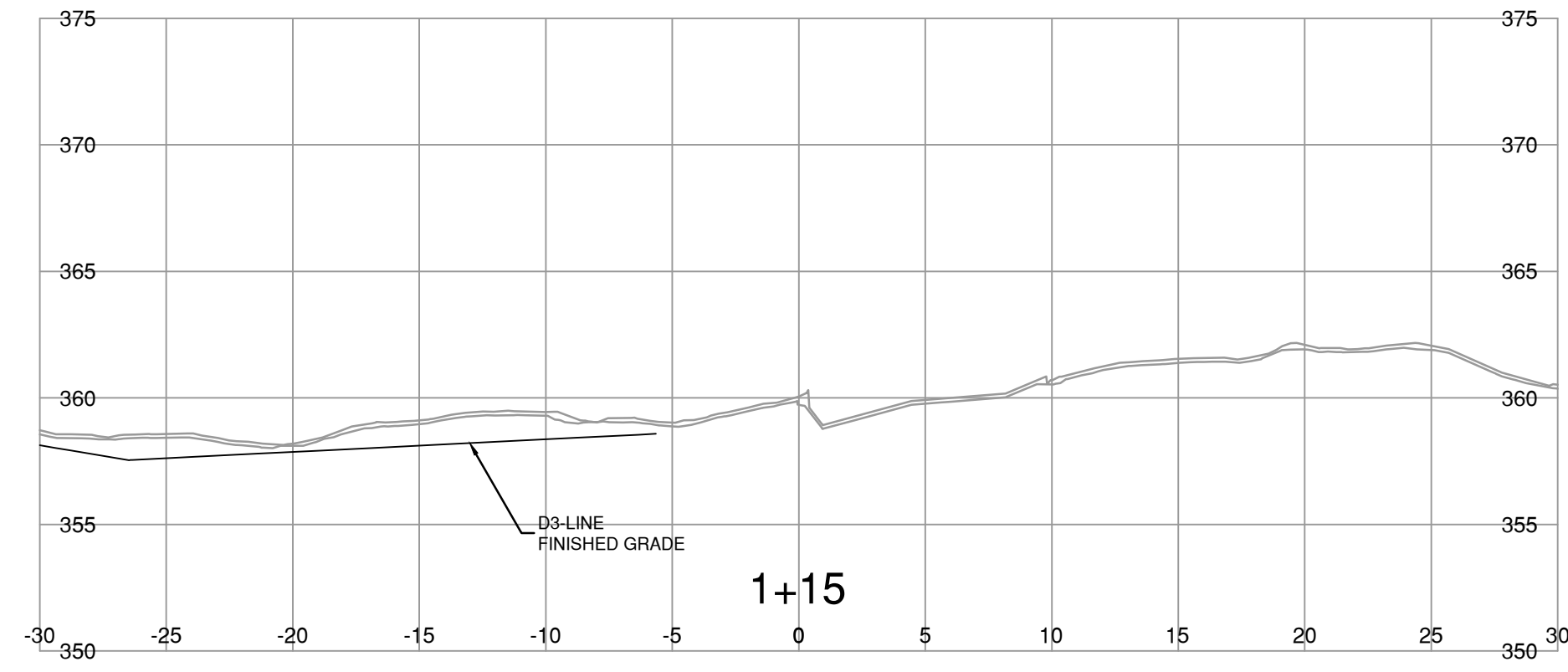
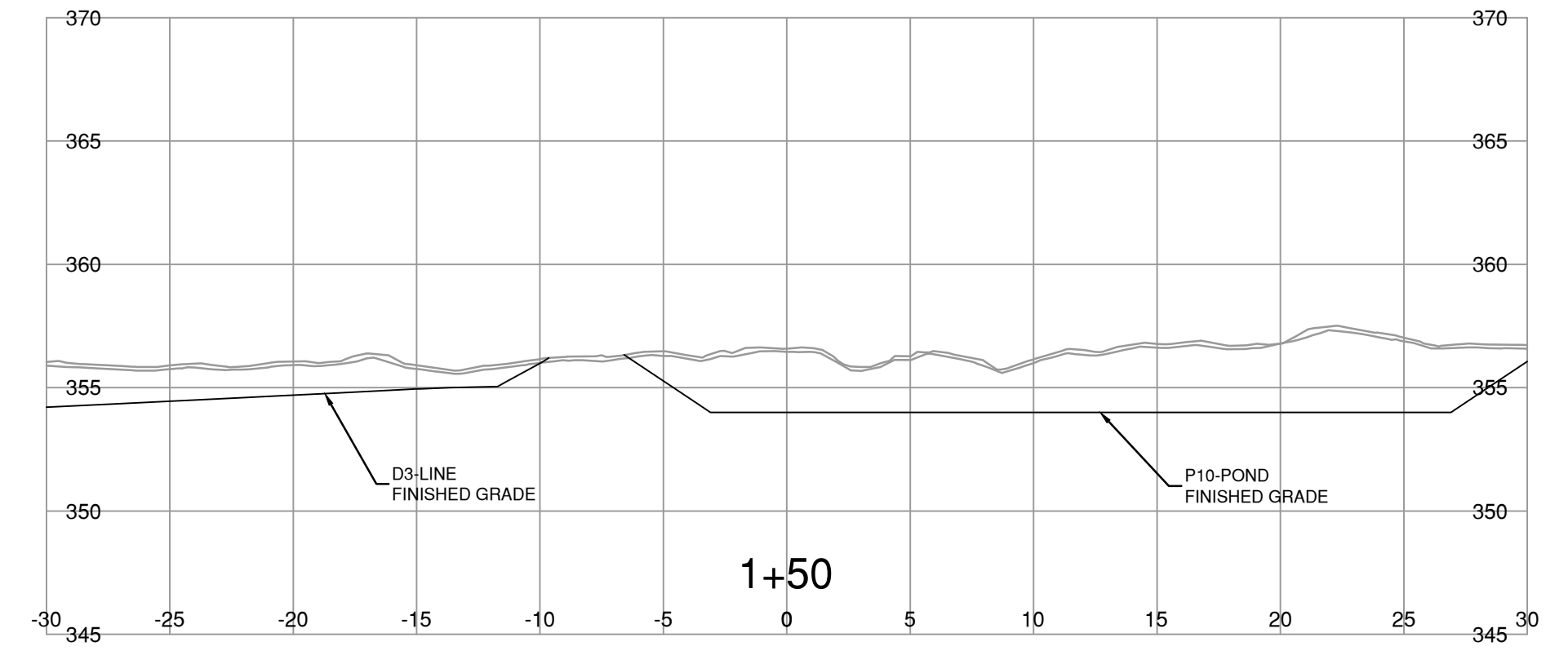
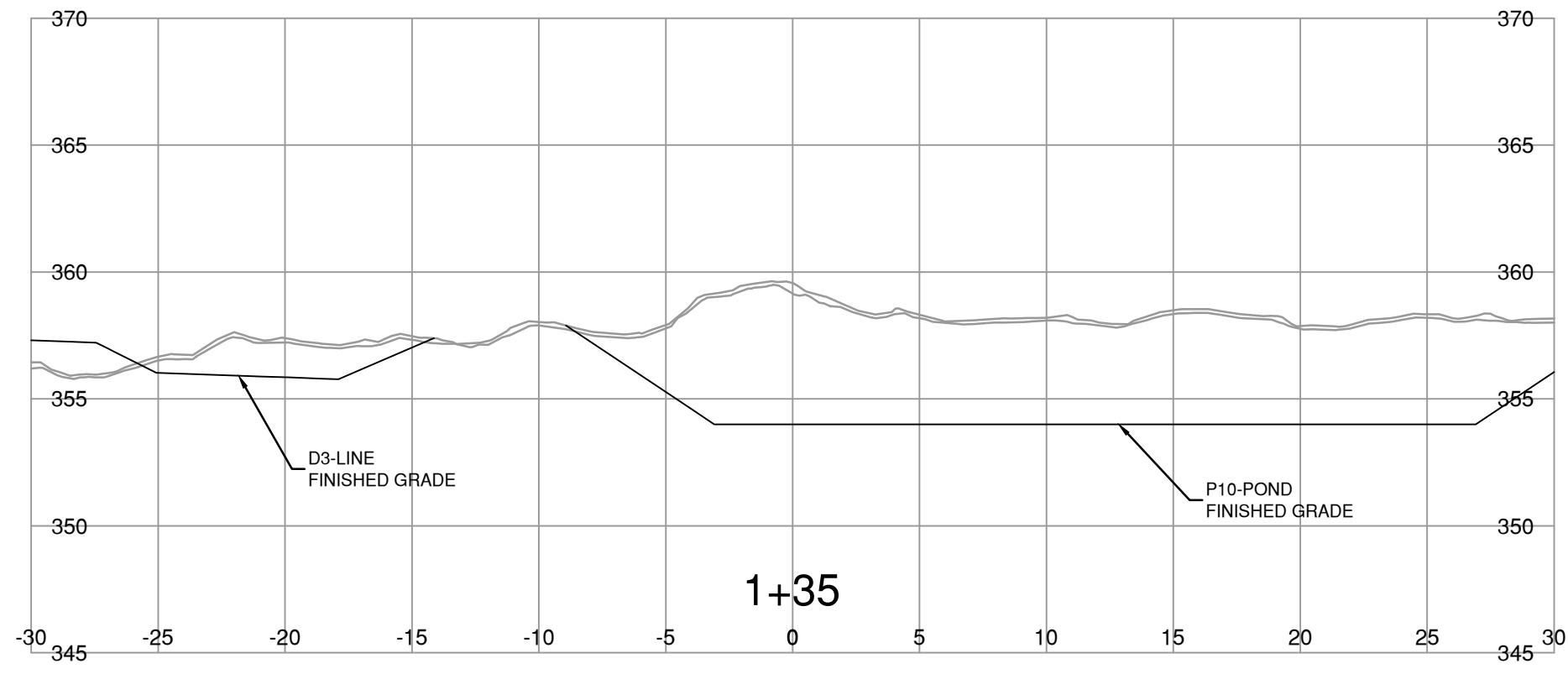
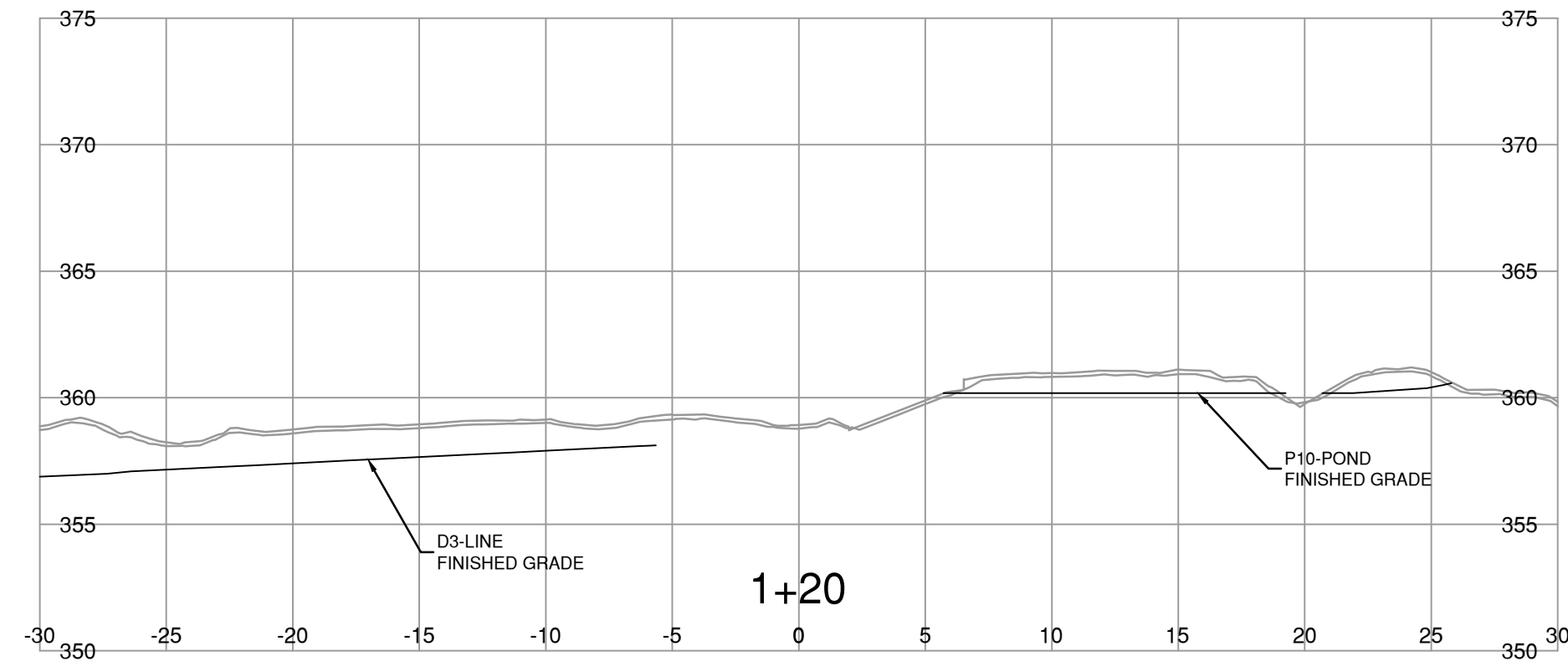
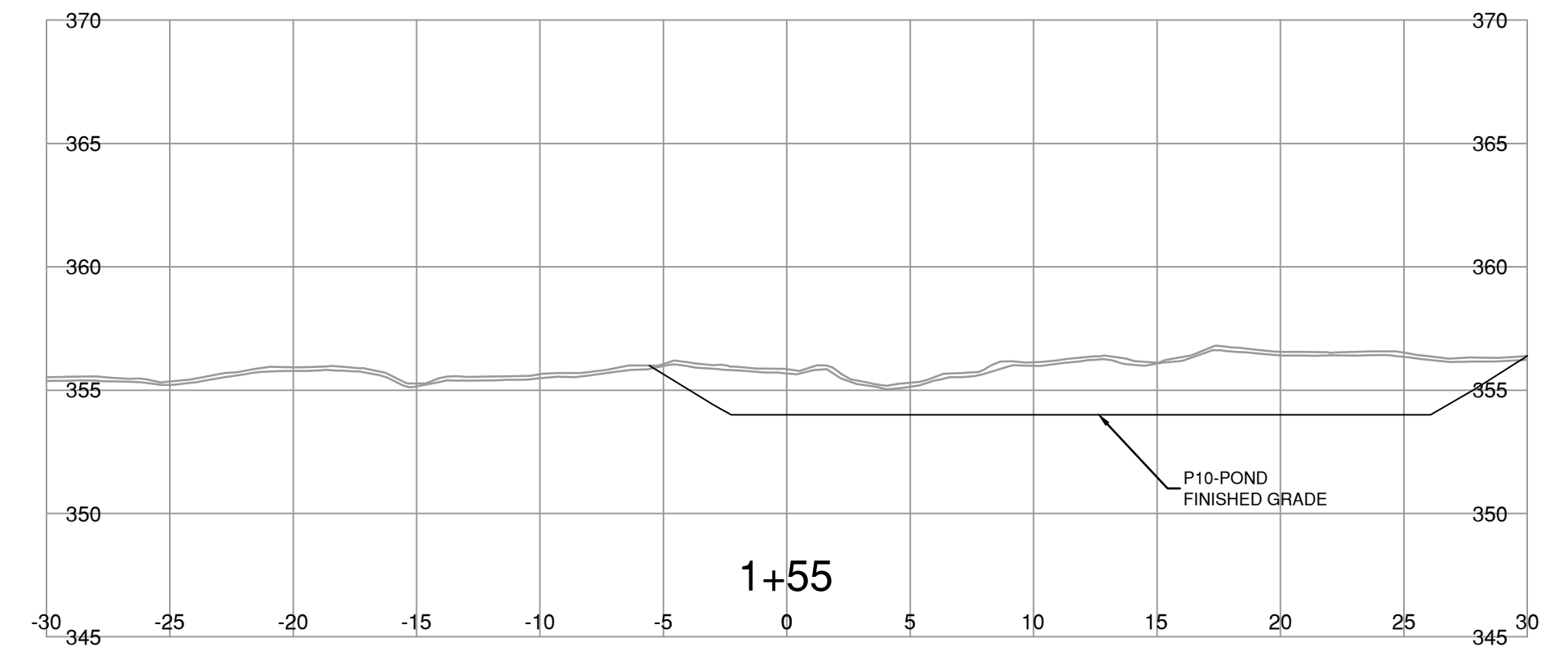
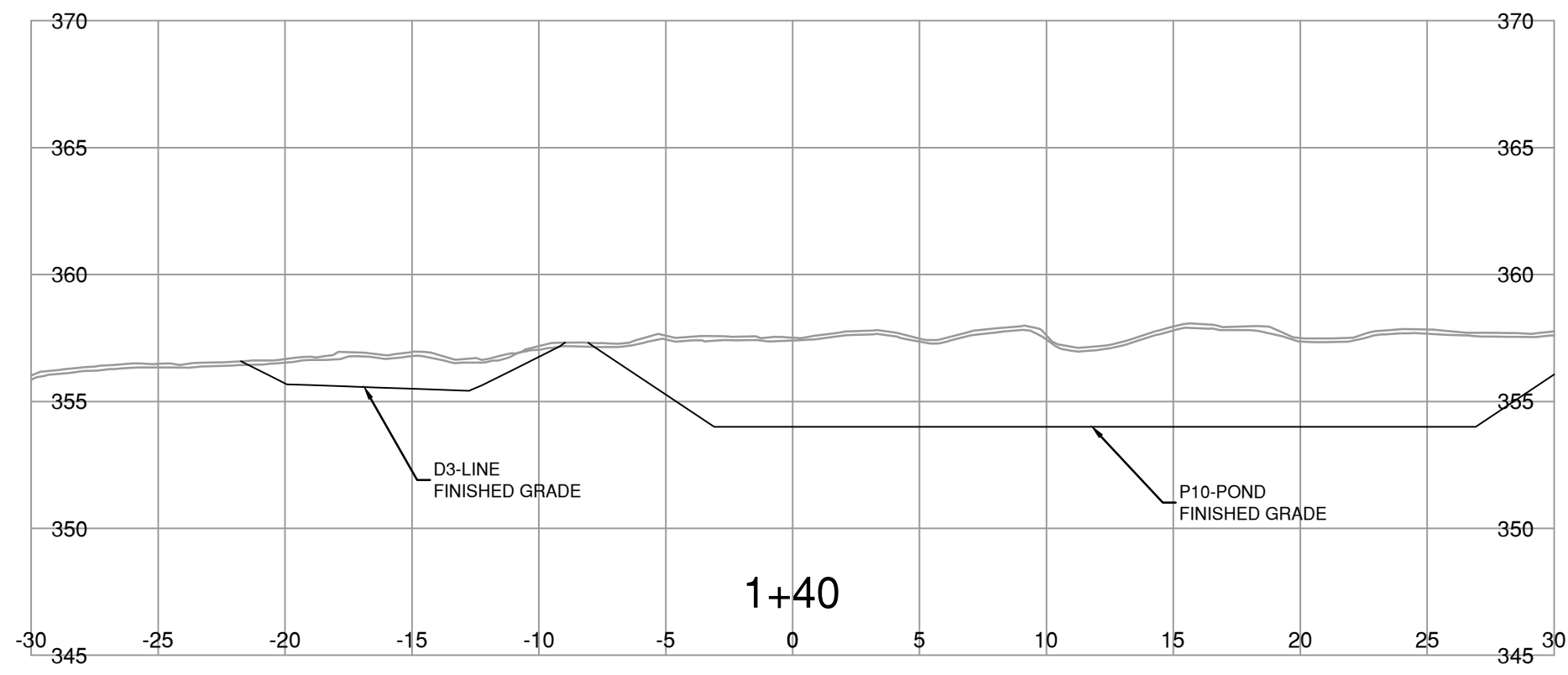
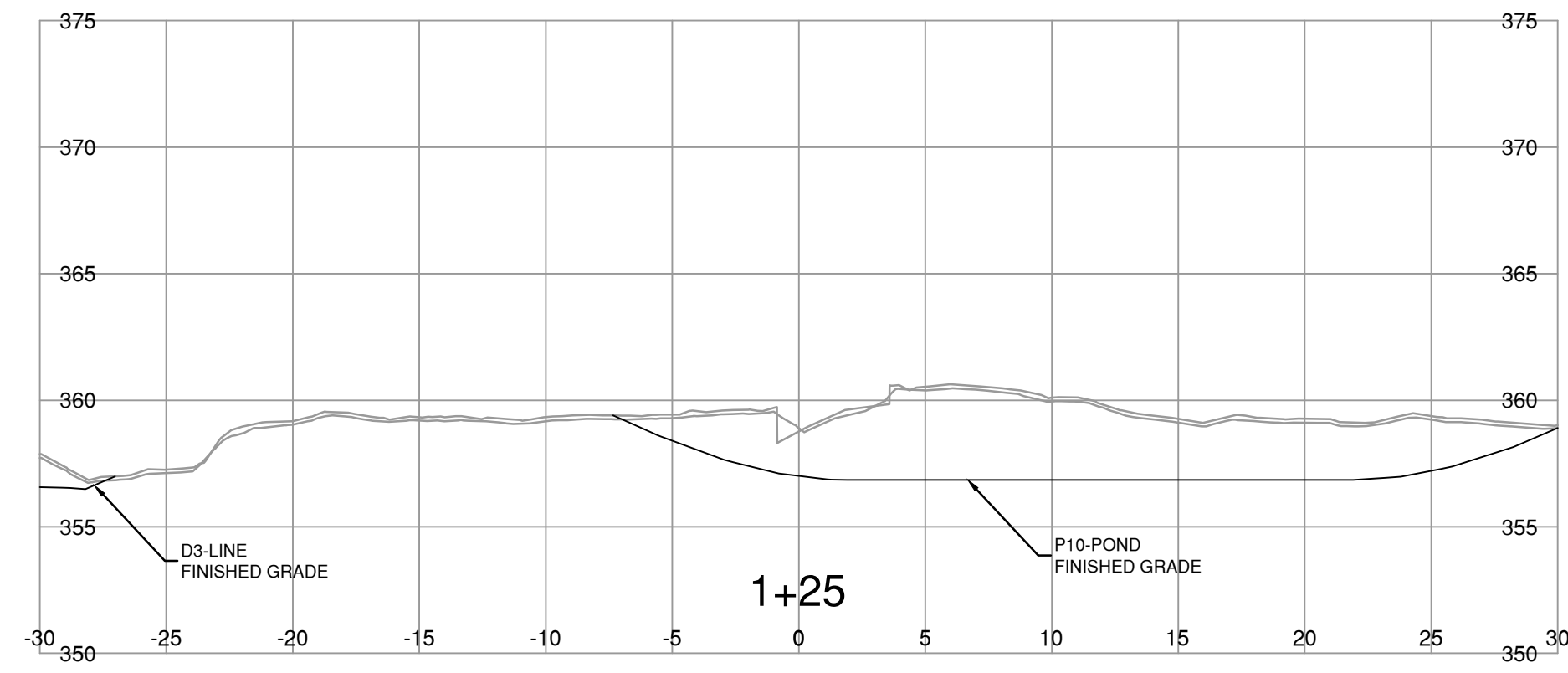
NOTE: STRIPPING REMOVAL APPLIES ONLY TO THE AREA BETWEEN SLOPE STAKE LINES (TOES & TOP OF CUT) OF PROPOSED ROADWAY TEMPLATE

FOR REFERENCE ONLY

FOR INFORMATION ONLY - OCT. 06, 2023

 The people behind your infrastructure.	R.F. BINNIE & ASSOCIATES LTD. 300 - 4940 Canada Way, Burnaby, BC V5G 4K6 TEL 604 420 1721 BINNIE.com	 BRITISH COLUMBIA	MINISTRY OF TRANSPORTATION AND INFRASTRUCTURE SOUTH COAST REGION HIGHWAY ENGINEERING AND GEOMATICS																																								
SCALE  CAD FILENAME <u>ACAD-SECT-L500-10-9-22-0091.DWG</u> DATE <u>2023-09-22</u> FILE NUMBER <u>22-0091</u>		D3-LINE CROSS SECTIONS SILVER SKAGIT ROAD FLOOD RECOVERY PROGRAM FLOOD RECOVERY WORKS - KILOMETER 10.9																																									
<table border="1" style="width: 100%; border-collapse: collapse;"> <thead> <tr> <th style="width: 5%;">REV</th> <th style="width: 10%;">DATE</th> <th style="width: 60%;">REVISIONS</th> <th style="width: 25%;">SIGNATURE</th> </tr> </thead> <tbody> <tr><td> </td><td> </td><td> </td><td> </td></tr> <tr><td> </td><td> </td><td> </td><td> </td></tr> <tr><td> </td><td> </td><td> </td><td> </td></tr> <tr><td> </td><td> </td><td> </td><td> </td></tr> <tr><td> </td><td> </td><td> </td><td> </td></tr> <tr><td> </td><td> </td><td> </td><td> </td></tr> <tr><td> </td><td> </td><td> </td><td> </td></tr> </tbody> </table>	REV	DATE	REVISIONS	SIGNATURE																													R.F. BINNIE & ASSOCIATES LTD. EGBC PERMIT TO PRACTICE NUMBER 1001128	DESIGNED _____ X.G. DATE <u>OCT 2023</u> QUALITY CONTROL _____ M.C. DATE <u>OCT 2023</u> QUALITY ASSURANCE _____ X.G. DATE <u>OCT 2023</u> DRAWN _____ T.K./S.C. DATE <u>OCT 2023</u>	<table border="1" style="width: 100%; border-collapse: collapse;"> <tr> <td style="width: 20%;">PROJECT NUMBER</td> <td style="width: 10%;">REG</td> <td style="width: 50%;">DRAWING NUMBER</td> <td style="width: 15%;">REV</td> </tr> <tr> <td>14133-0001</td> <td>1</td> <td>R1-1035-D3XS - 3</td> <td> </td> </tr> </table>	PROJECT NUMBER	REG	DRAWING NUMBER	REV	14133-0001	1	R1-1035-D3XS - 3	
REV	DATE	REVISIONS	SIGNATURE																																								
PROJECT NUMBER	REG	DRAWING NUMBER	REV																																								
14133-0001	1	R1-1035-D3XS - 3																																									
XYLLENE GUERRA ENGINEER OF RECORD DATE OCT. 06, 2023																																											

Sep. 21, 2023 09:44 AM \\bc-bby-ile003\Projects\2022\22-0091\100 - CAD Files\05-SS-10-Item\Drawings\Production\1000_Design\Sections\ACAD\SECT-PONDS-10.9-22-0091



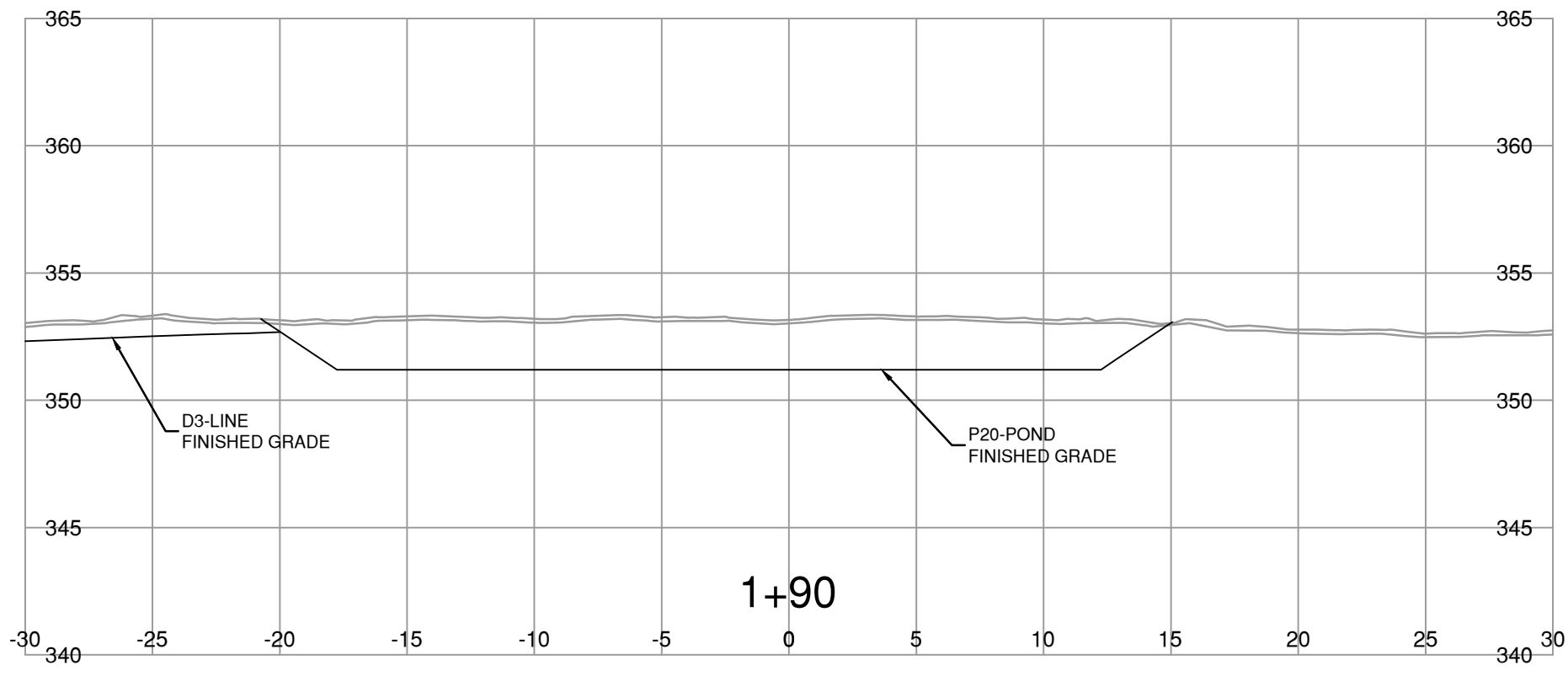
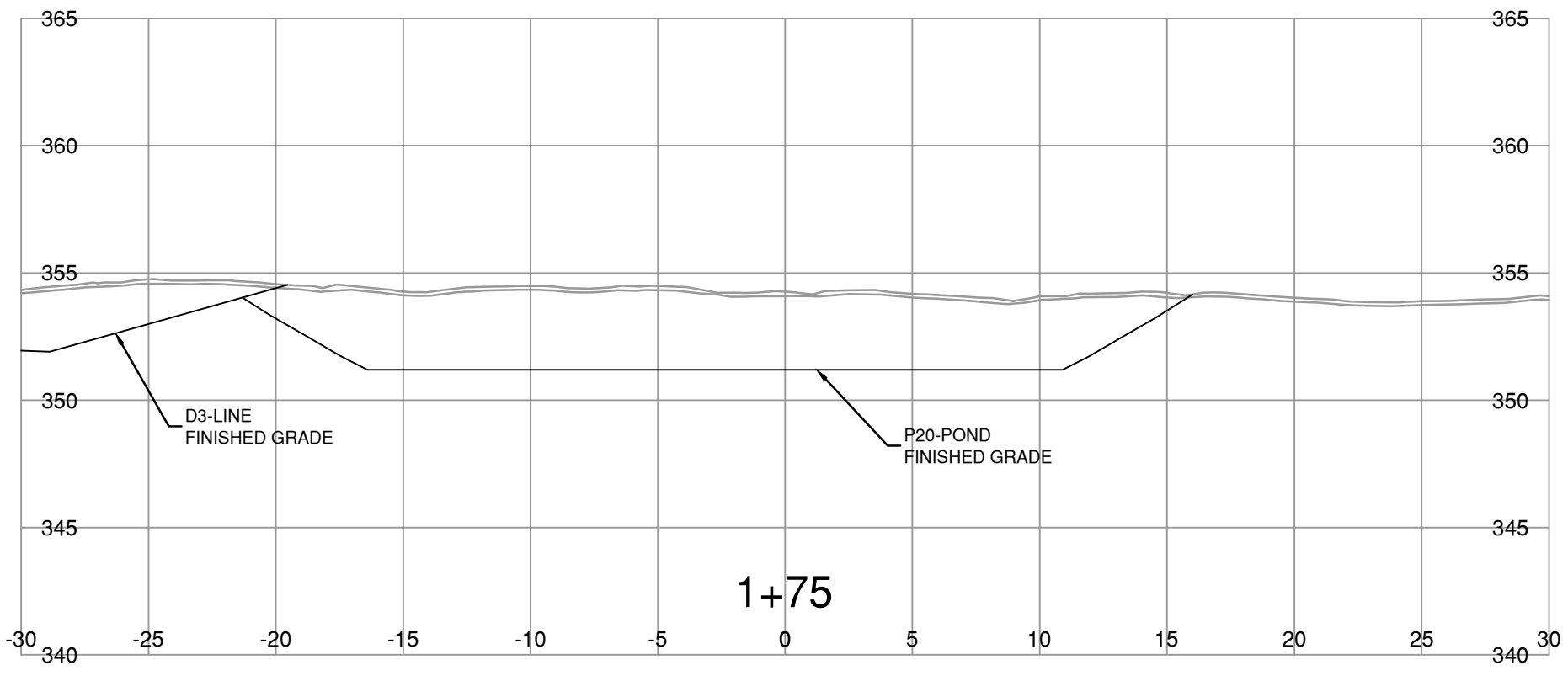
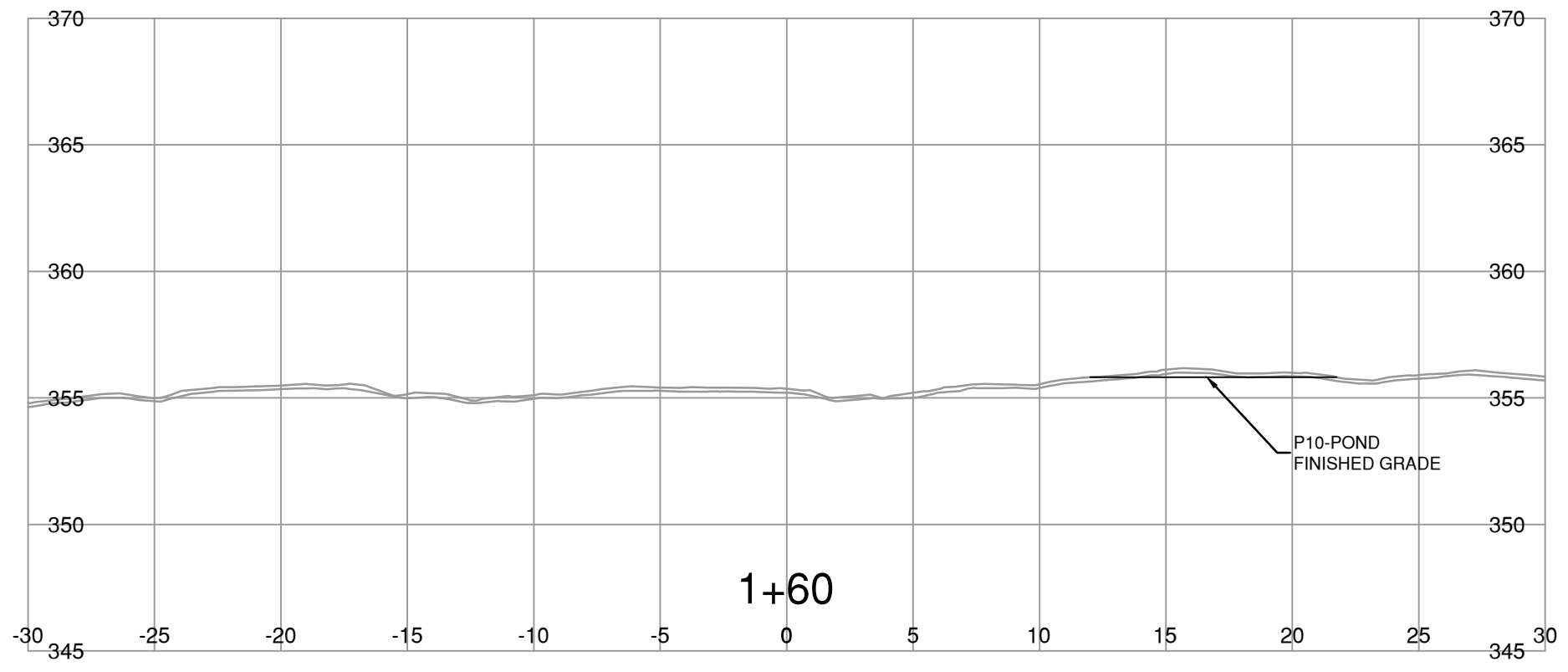
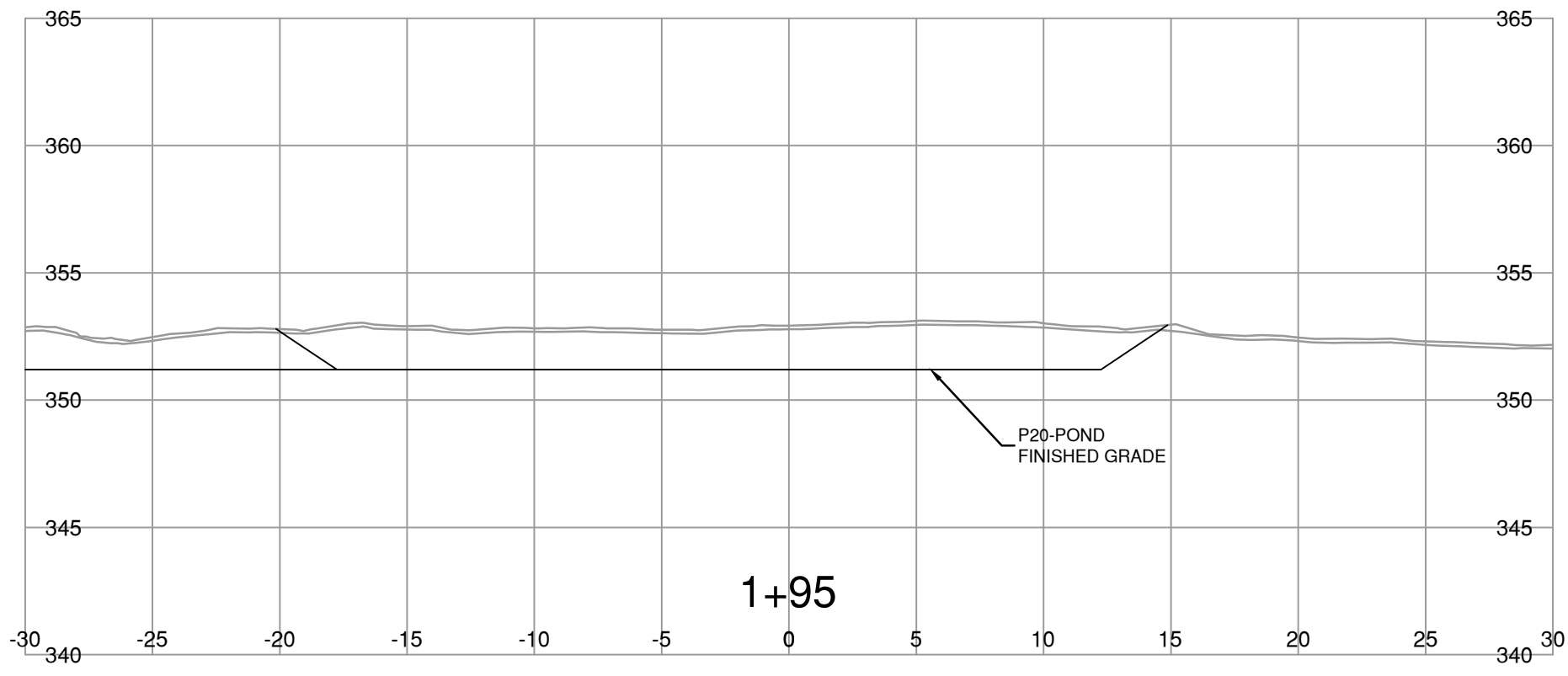
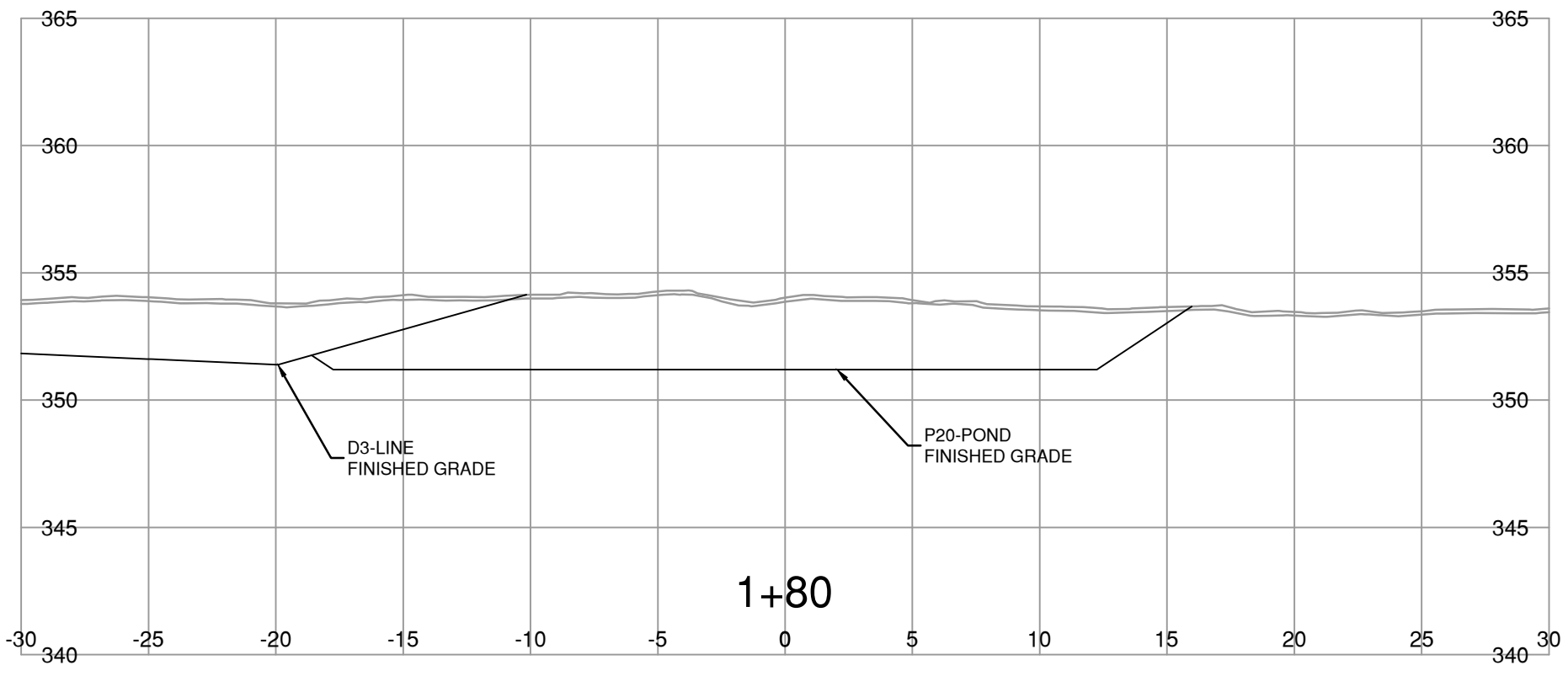
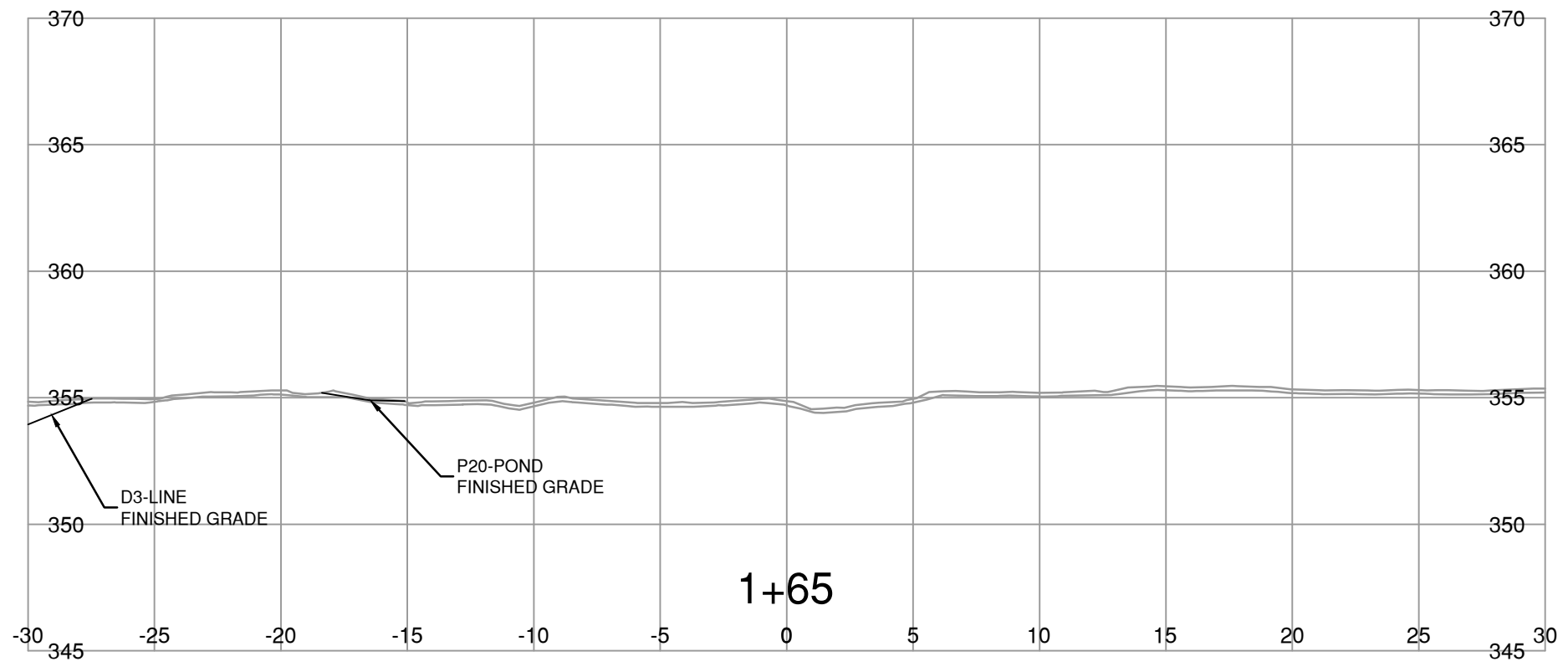
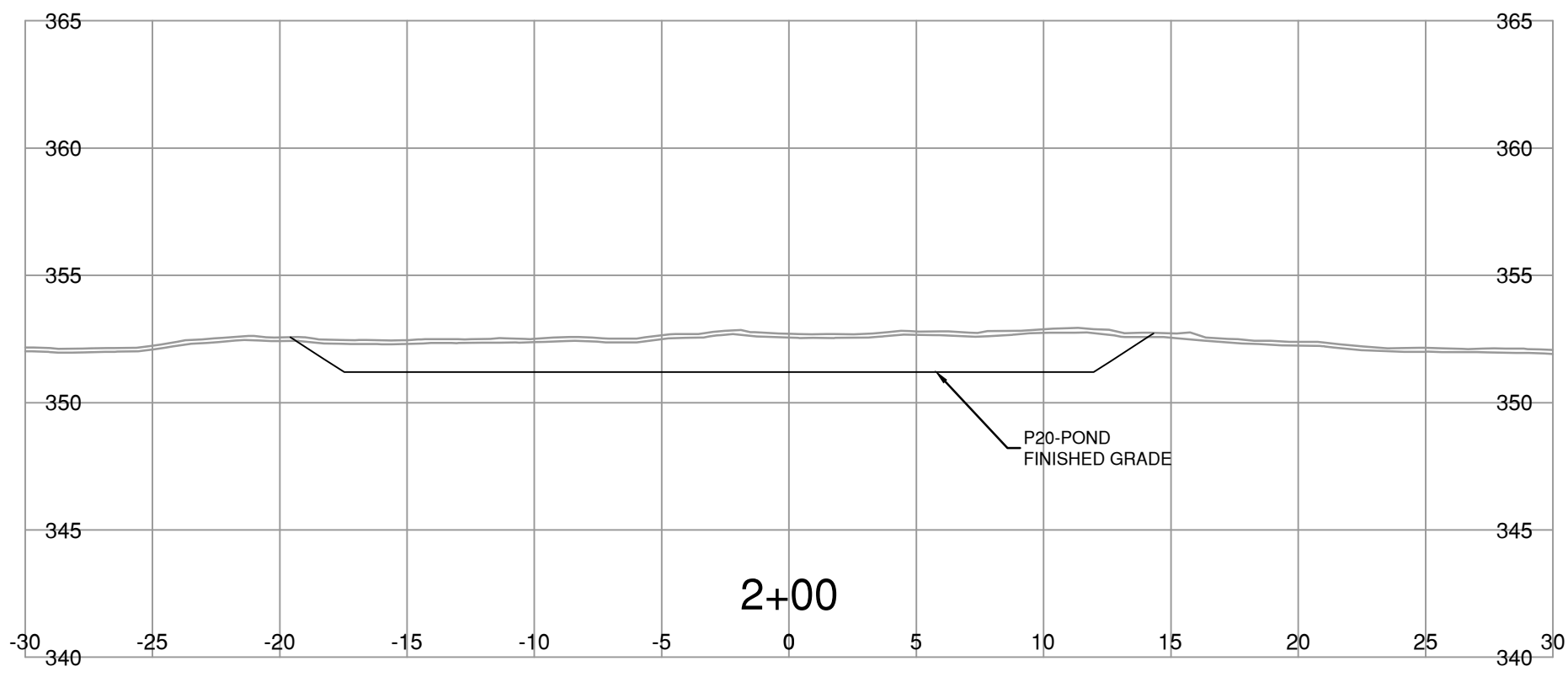
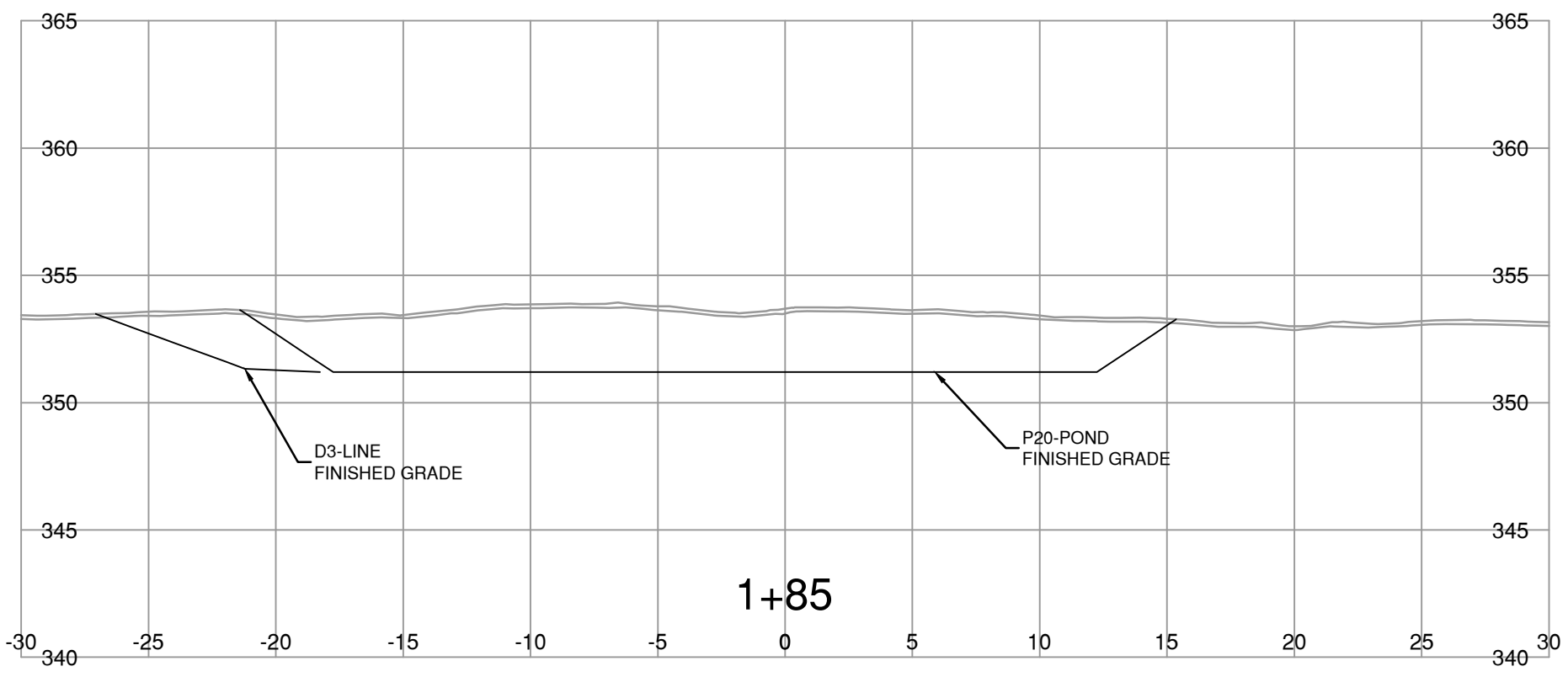
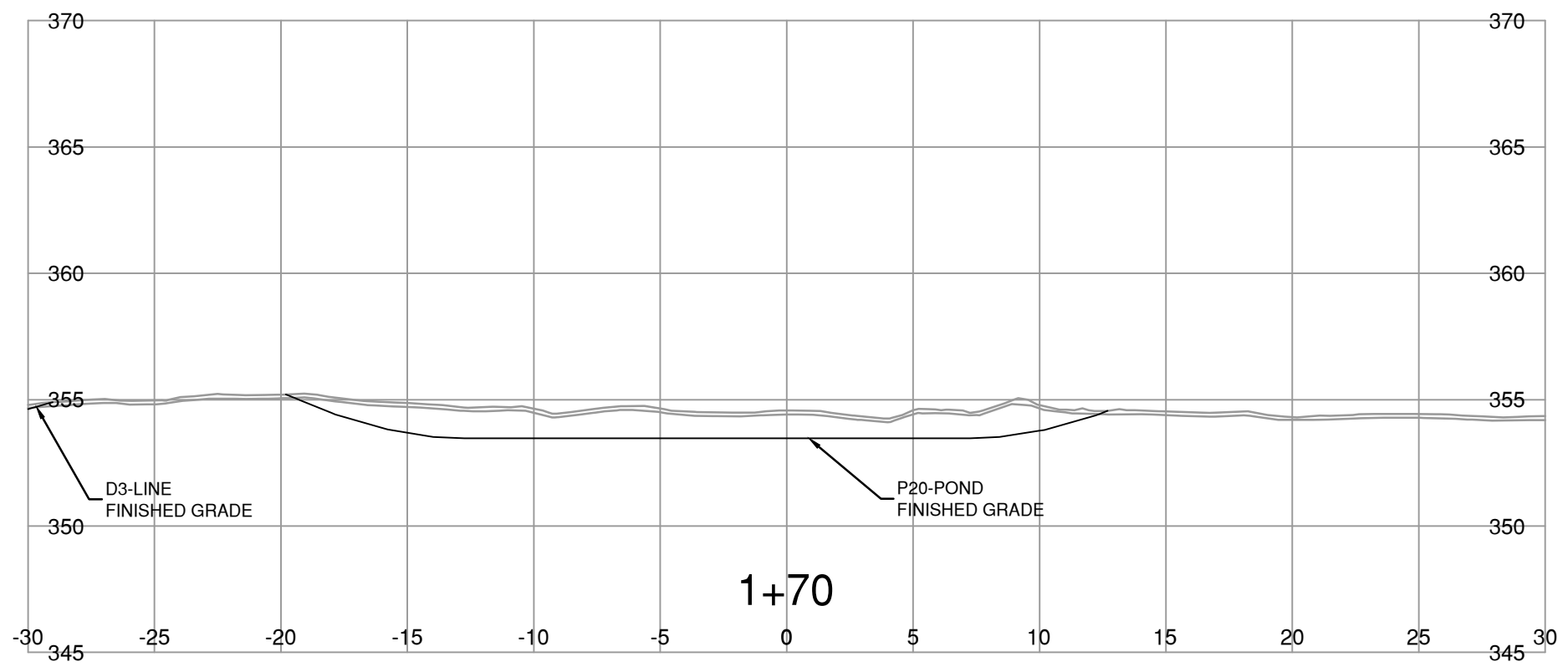
NOTE: STRIPPING REMOVAL APPLIES ONLY TO THE AREA BETWEEN SLOPE STAKE LINES (TOES & TOP OF CUT) OF PROPOSED ROADWAY TEMPLATE

FOR REFERENCE ONLY

FOR INFORMATION ONLY - OCT. 06, 2023

 The people behind your infrastructure.	R.F. BINNIE & ASSOCIATES LTD. 300 - 4940 Canada Way, Burnaby, BC V5G 4K6 TEL 604 420 1721 BINNIE.com	 BRITISH COLUMBIA	MINISTRY OF TRANSPORTATION AND INFRASTRUCTURE SOUTH COAST REGION HIGHWAY ENGINEERING AND GEOMATICS																				
SCALE CAD FILENAME ACAD-SECT-PONDS-10.9-22-0091.DWG DATE 2023-09-21 FILE NUMBER 22-0091		D1-LINE CROSS SECTIONS SILVER SKAGIT ROAD FLOOD RECOVERY PROGRAM FLOOD RECOVERY WORKS - KILOMETER 10.9																					
<table border="1" style="width: 100%; border-collapse: collapse;"> <thead> <tr> <th>REV</th> <th>DATE</th> <th>REVISIONS</th> <th>SIGNATURE</th> </tr> </thead> <tbody> <tr><td> </td><td> </td><td> </td><td> </td></tr> <tr><td> </td><td> </td><td> </td><td> </td></tr> <tr><td> </td><td> </td><td> </td><td> </td></tr> <tr><td> </td><td> </td><td> </td><td> </td></tr> </tbody> </table>	REV	DATE	REVISIONS	SIGNATURE																	R.F. BINNIE & ASSOCIATES LTD. EGBC PERMIT TO PRACTICE NUMBER 1001128	DESIGNED _____ X.G. DATE OCT 2023 QUALITY CONTROL _____ M.C. DATE OCT 2023 QUALITY ASSURANCE _____ X.G. DATE OCT 2023 DRAWN _____ T.K./S.C. DATE OCT 2023	PROJECT NUMBER 14133-0001 REG 1 DRAWING NUMBER R1-1035-D1XS-1 REV
REV	DATE	REVISIONS	SIGNATURE																				
XYLLENE GUERRA ENGINEER OF RECORD DATE OCT. 06, 2023																							

Sep. 21, 2023 09:44 AM \\bc-bby-ile003\Projects\2022\22-0091\100 - CAD Files\05-SS-10-Item\Drawings\Production\1000_Design\Section\ACAD\SECT-PONDS-10.9-22-0091



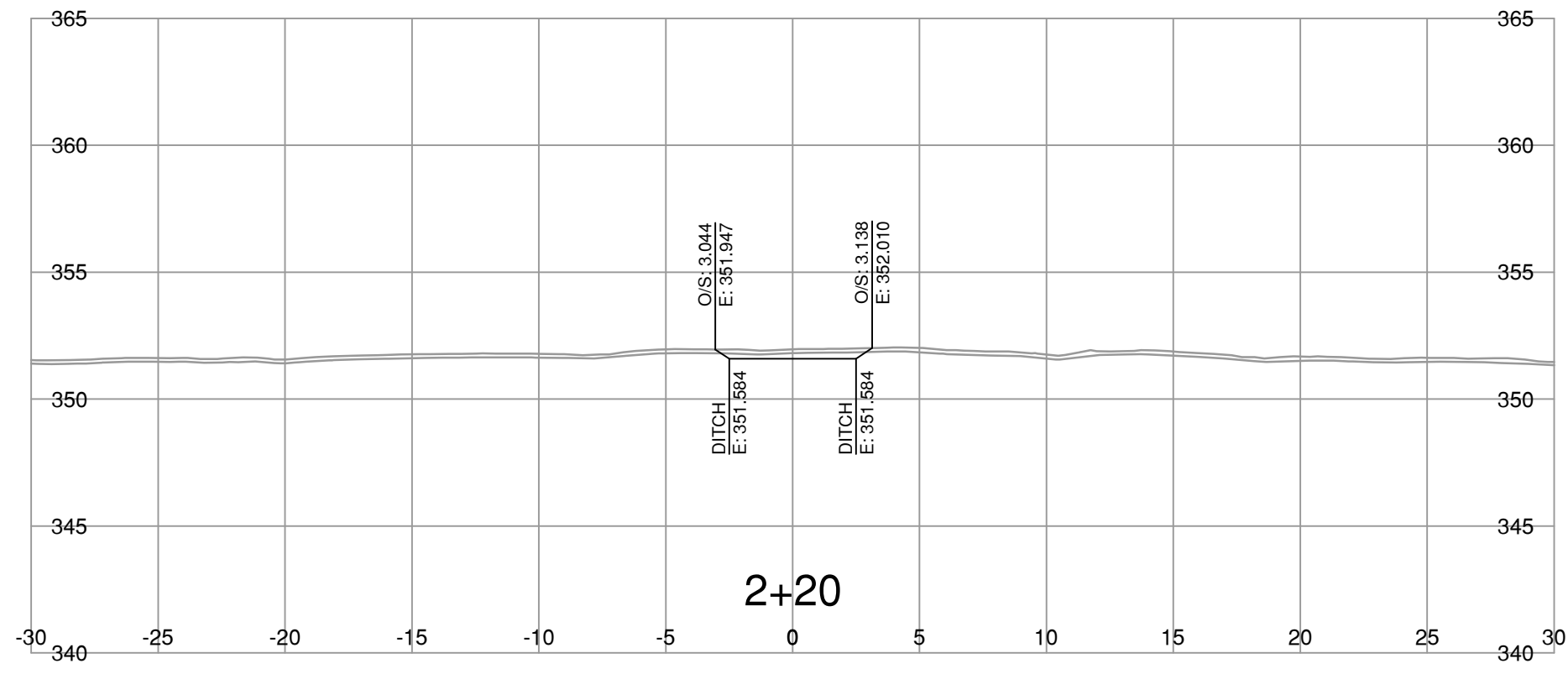
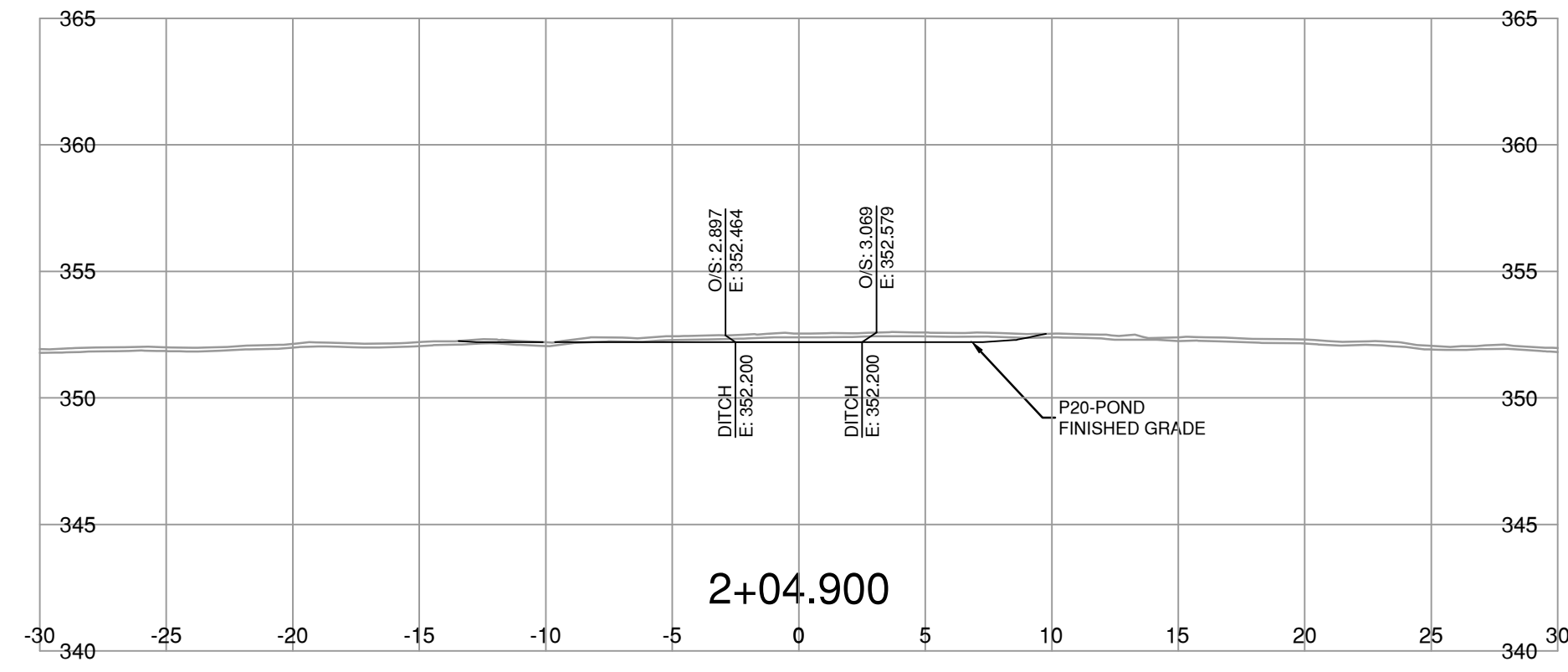
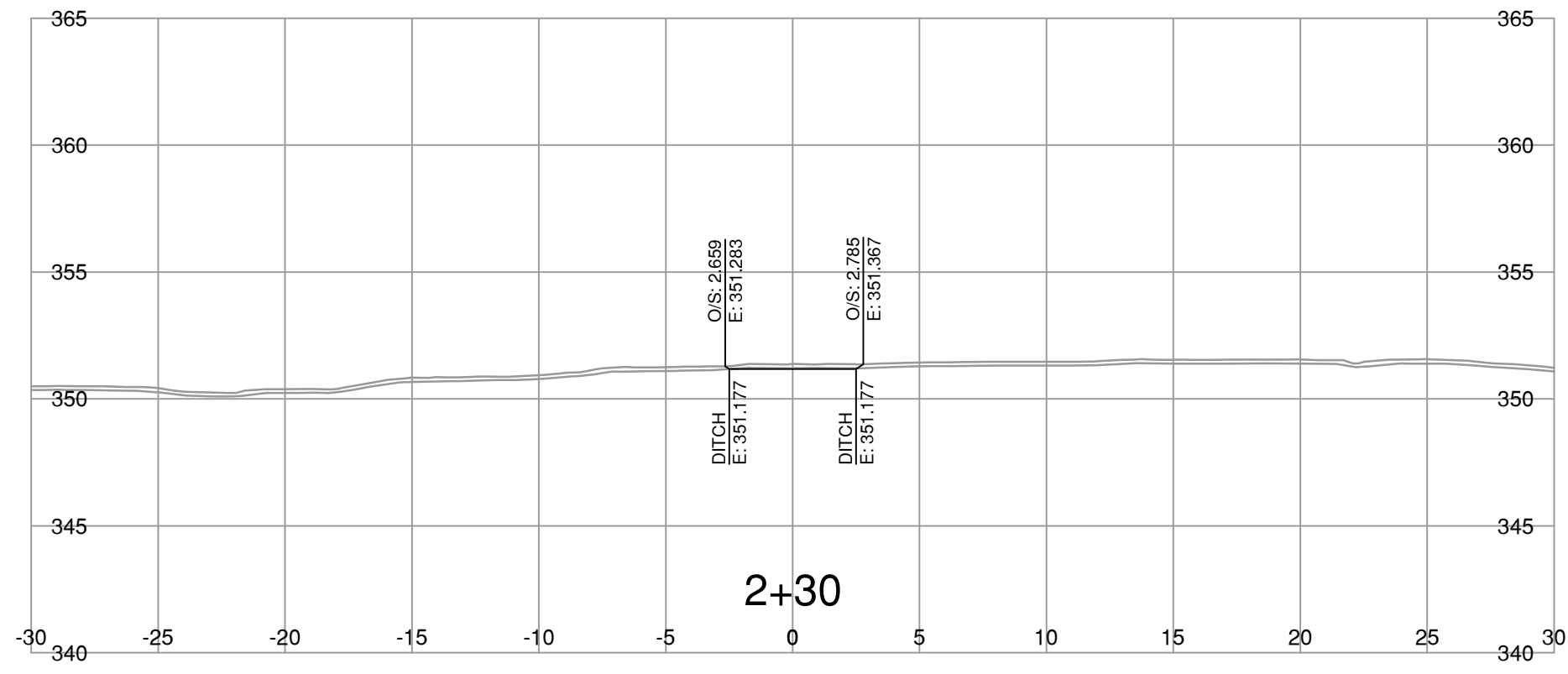
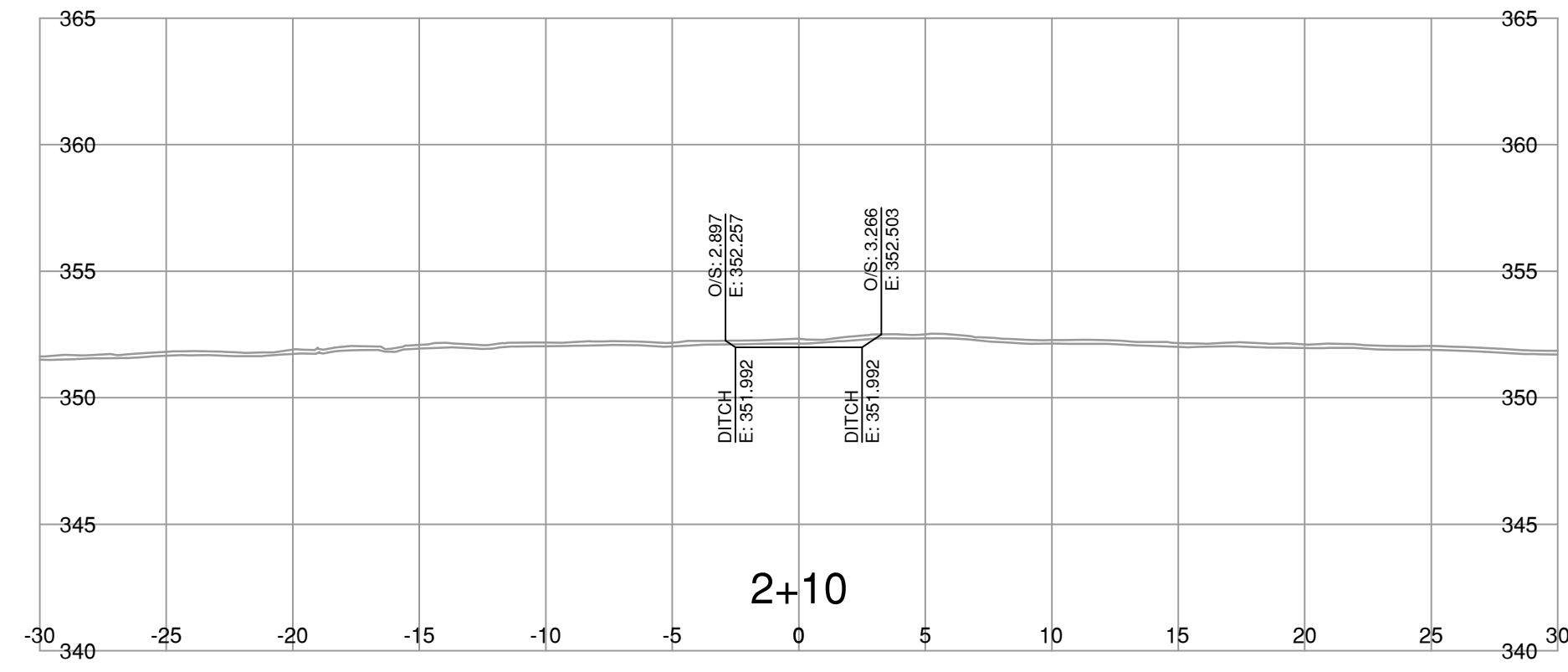
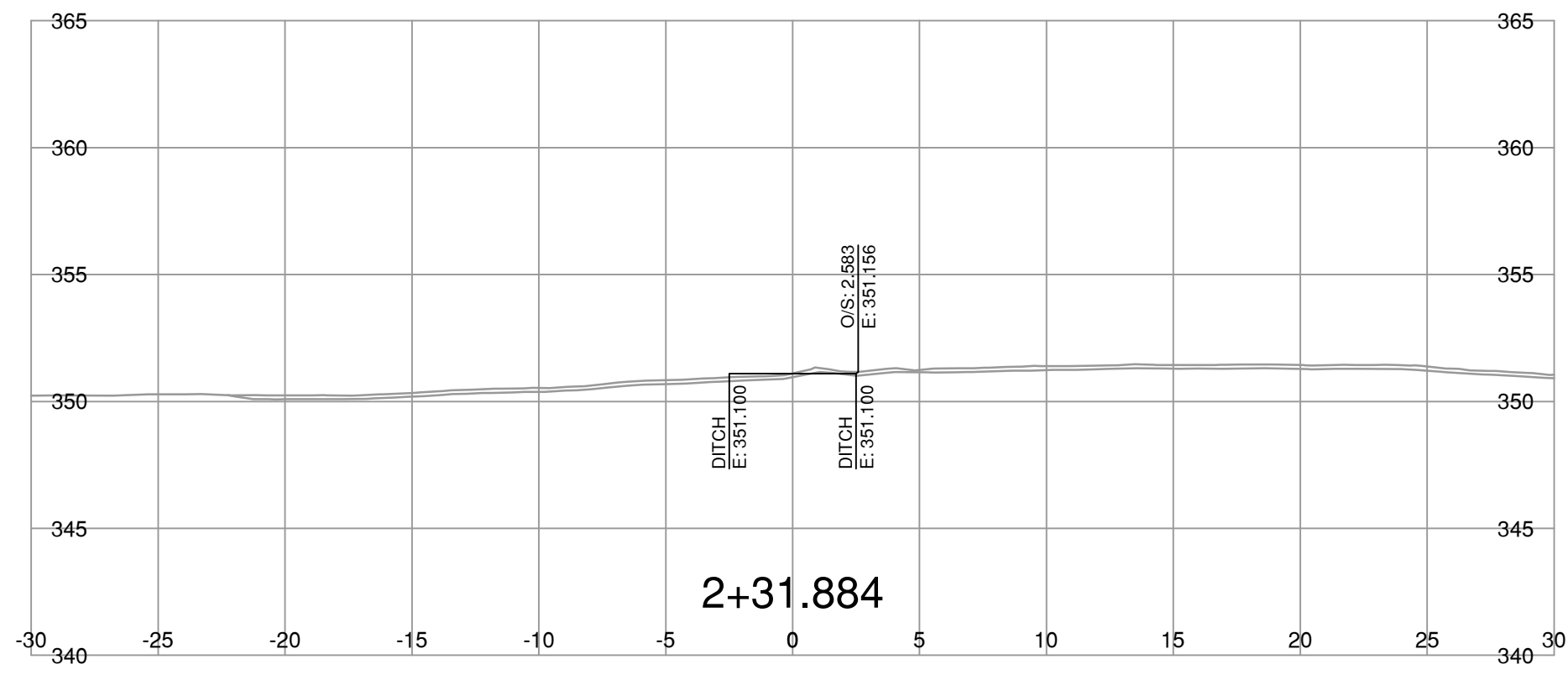
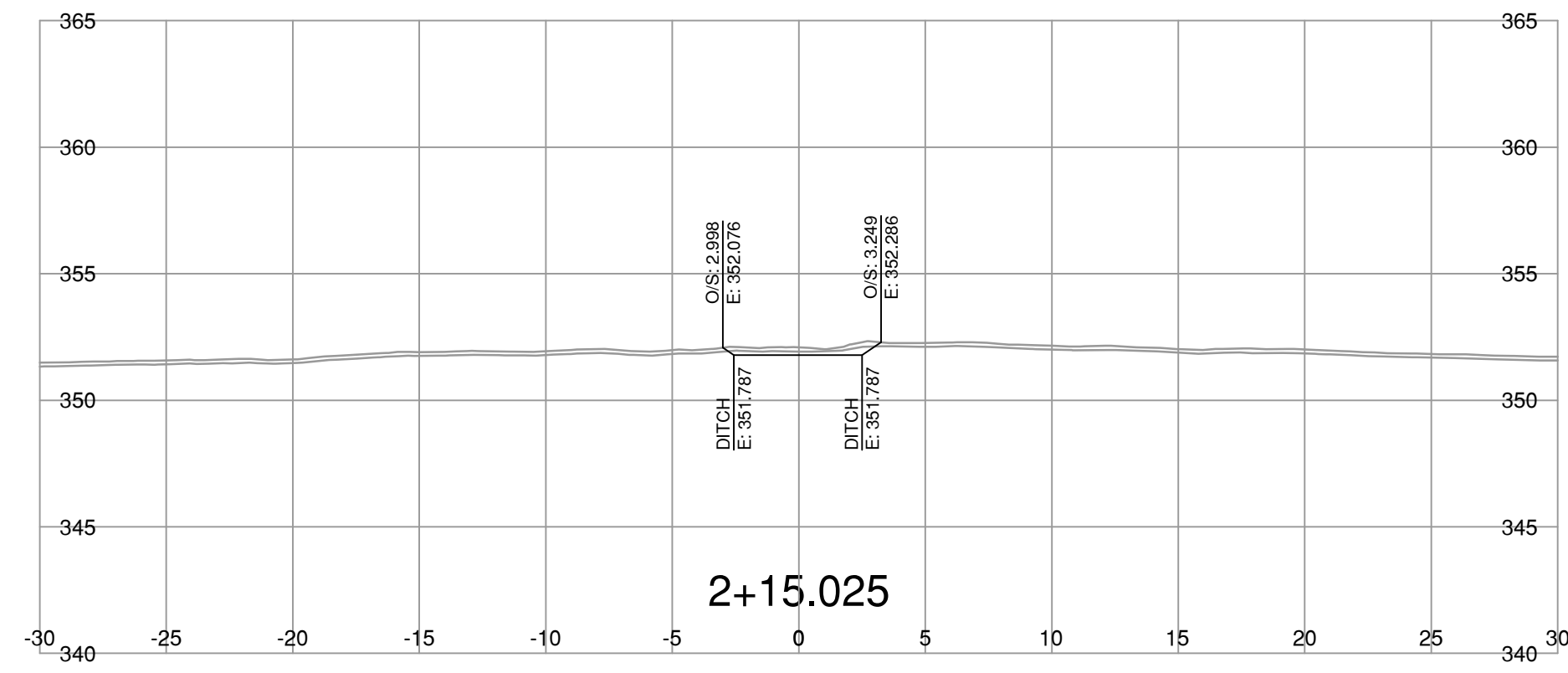
NOTE: STRIPPING REMOVAL APPLIES ONLY TO THE AREA BETWEEN SLOPE STAKE LINES (TOES & TOP OF CUT) OF PROPOSED ROADWAY TEMPLATE

FOR REFERENCE ONLY

FOR INFORMATION ONLY - OCT. 06, 2023

R.F. BINNIE & ASSOCIATES LTD. 300 - 4940 Canada Way, Burnaby, BC V5G 4K6 TEL 604 420 1721 BINNIE.com		BRITISH COLUMBIA MINISTRY OF TRANSPORTATION AND INFRASTRUCTURE SOUTH COAST REGION HIGHWAY ENGINEERING AND GEOMATICS																																	
SCALE CAD FILENAME ACAD-SECT-PONDS-10.9-22-0091.DWG DATE 2023-09-21 FILE NUMBER 22-0091		D1-LINE CROSS SECTIONS SILVER SKAGIT ROAD FLOOD RECOVERY PROGRAM FLOOD RECOVERY WORKS - KILOMETER 10.9																																	
<table border="1" style="width: 100%; border-collapse: collapse;"> <thead> <tr> <th>REV</th> <th>DATE</th> <th>REVISIONS</th> <th>SIGNATURE</th> </tr> </thead> <tbody> <tr><td> </td><td> </td><td> </td><td> </td></tr> <tr><td> </td><td> </td><td> </td><td> </td></tr> <tr><td> </td><td> </td><td> </td><td> </td></tr> <tr><td> </td><td> </td><td> </td><td> </td></tr> <tr><td> </td><td> </td><td> </td><td> </td></tr> </tbody> </table>		REV	DATE	REVISIONS	SIGNATURE																					<table border="1" style="width: 100%; border-collapse: collapse;"> <tr> <td colspan="2"> R.F. BINNIE & ASSOCIATES LTD. EGBC PERMIT TO PRACTICE NUMBER 1001128 </td> <td colspan="2"> DESIGNED _____ X.G. DATE OCT 2023 QUALITY CONTROL _____ M.C. DATE OCT 2023 QUALITY ASSURANCE _____ X.G. DATE OCT 2023 DRAWN _____ T.K./S.C. DATE OCT 2023 </td> </tr> <tr> <td colspan="2"> XYLLENE GUERRA ENGINEER OF RECORD DATE OCT. 06, 2023 </td> <td colspan="2"> PROJECT NUMBER 14133-0001 REG 1 DRAWING NUMBER R1-1035-D1XS-2 REV _____ </td> </tr> </table>		R.F. BINNIE & ASSOCIATES LTD. EGBC PERMIT TO PRACTICE NUMBER 1001128		DESIGNED _____ X.G. DATE OCT 2023 QUALITY CONTROL _____ M.C. DATE OCT 2023 QUALITY ASSURANCE _____ X.G. DATE OCT 2023 DRAWN _____ T.K./S.C. DATE OCT 2023		XYLLENE GUERRA ENGINEER OF RECORD DATE OCT. 06, 2023		PROJECT NUMBER 14133-0001 REG 1 DRAWING NUMBER R1-1035-D1XS-2 REV _____	
REV	DATE	REVISIONS	SIGNATURE																																
R.F. BINNIE & ASSOCIATES LTD. EGBC PERMIT TO PRACTICE NUMBER 1001128		DESIGNED _____ X.G. DATE OCT 2023 QUALITY CONTROL _____ M.C. DATE OCT 2023 QUALITY ASSURANCE _____ X.G. DATE OCT 2023 DRAWN _____ T.K./S.C. DATE OCT 2023																																	
XYLLENE GUERRA ENGINEER OF RECORD DATE OCT. 06, 2023		PROJECT NUMBER 14133-0001 REG 1 DRAWING NUMBER R1-1035-D1XS-2 REV _____																																	

Sep. 21, 2023 09:44 AM \\uc:\bby-ile\003\Projects\2022\22-0091\100 - CAD Files\05-SS-10-Item\Drawings\Production\1000_Design\Sections\ACAD_SECT_PONDS-10.9-22-0091



NOTE: STRIPPING REMOVAL APPLIES ONLY TO THE AREA BETWEEN SLOPE STAKE LINES (TOES & TOP OF CUT) OF PROPOSED ROADWAY TEMPLATE

FOR REFERENCE ONLY

FOR INFORMATION ONLY - OCT. 06, 2023

BINNIE
The people behind your infrastructure.

R.F. BINNIE & ASSOCIATES LTD.
300 - 4940 Canada Way,
Burnaby, BC V5G 4K6
TEL 604 420 1721
BINNIE.com

BRITISH COLUMBIA
MINISTRY OF TRANSPORTATION AND INFRASTRUCTURE
SOUTH COAST REGION
HIGHWAY ENGINEERING AND GEOMATICS

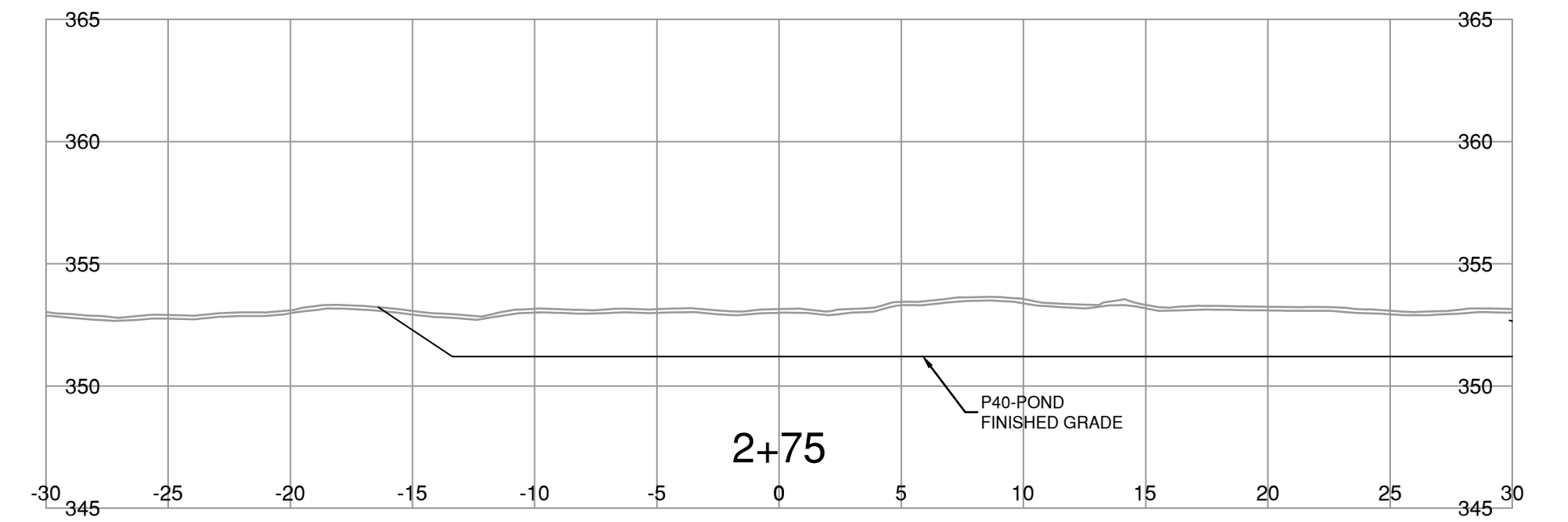
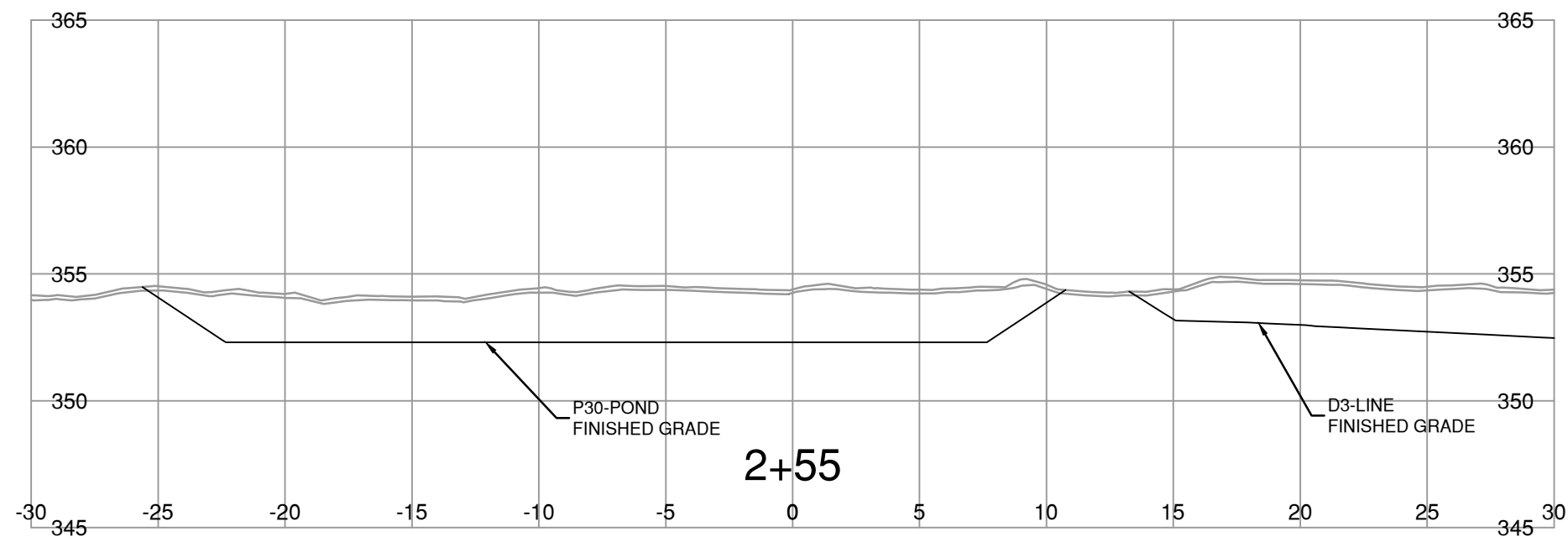
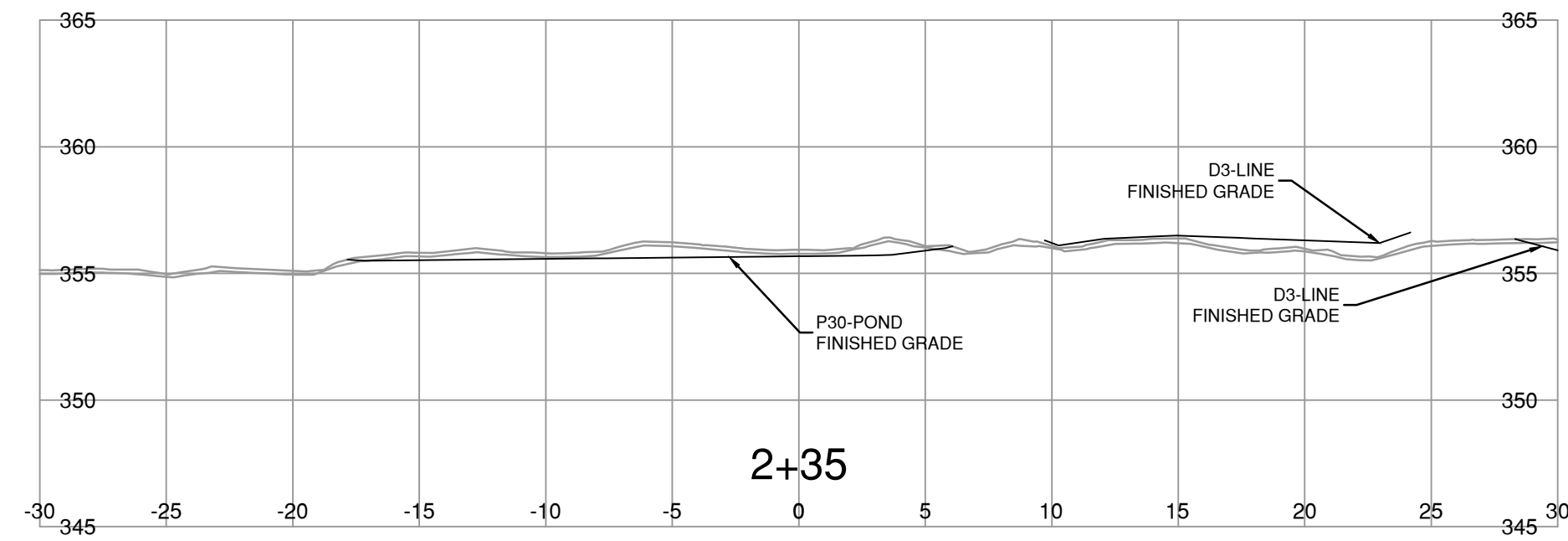
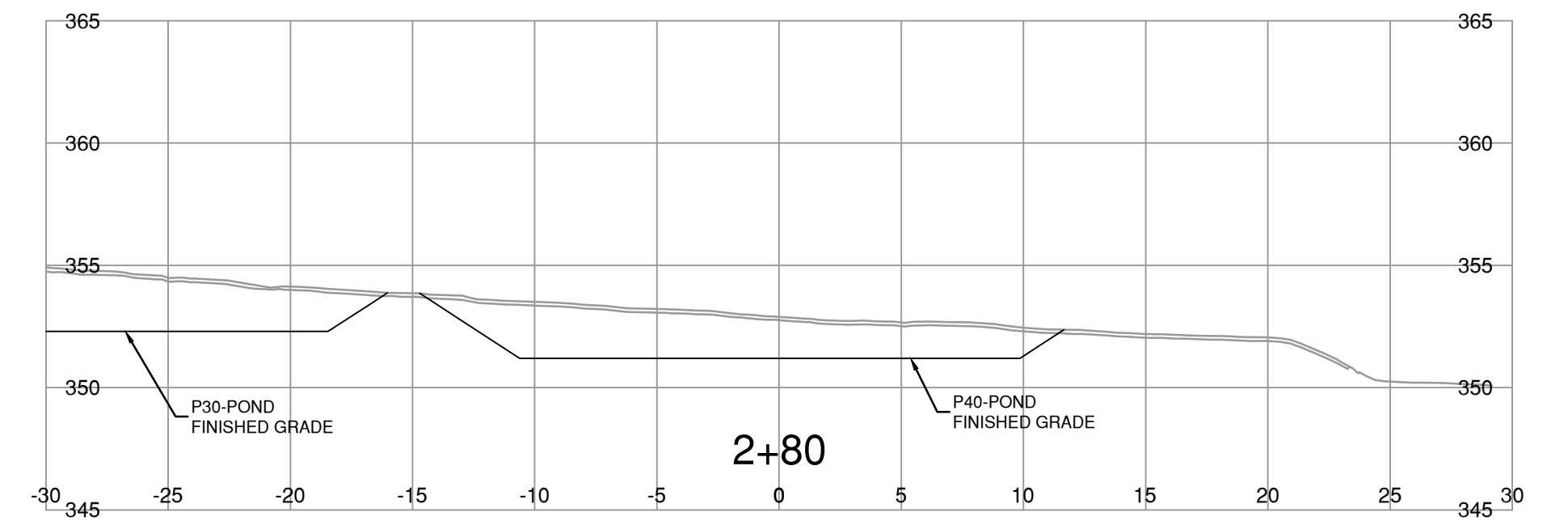
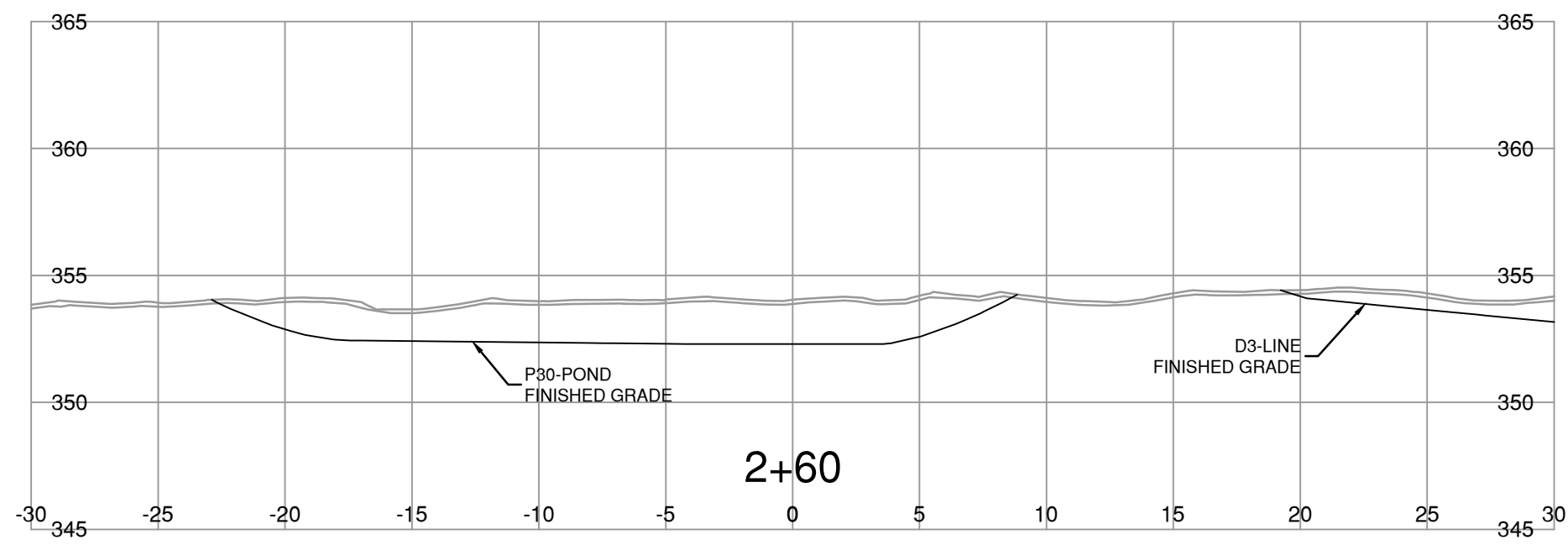
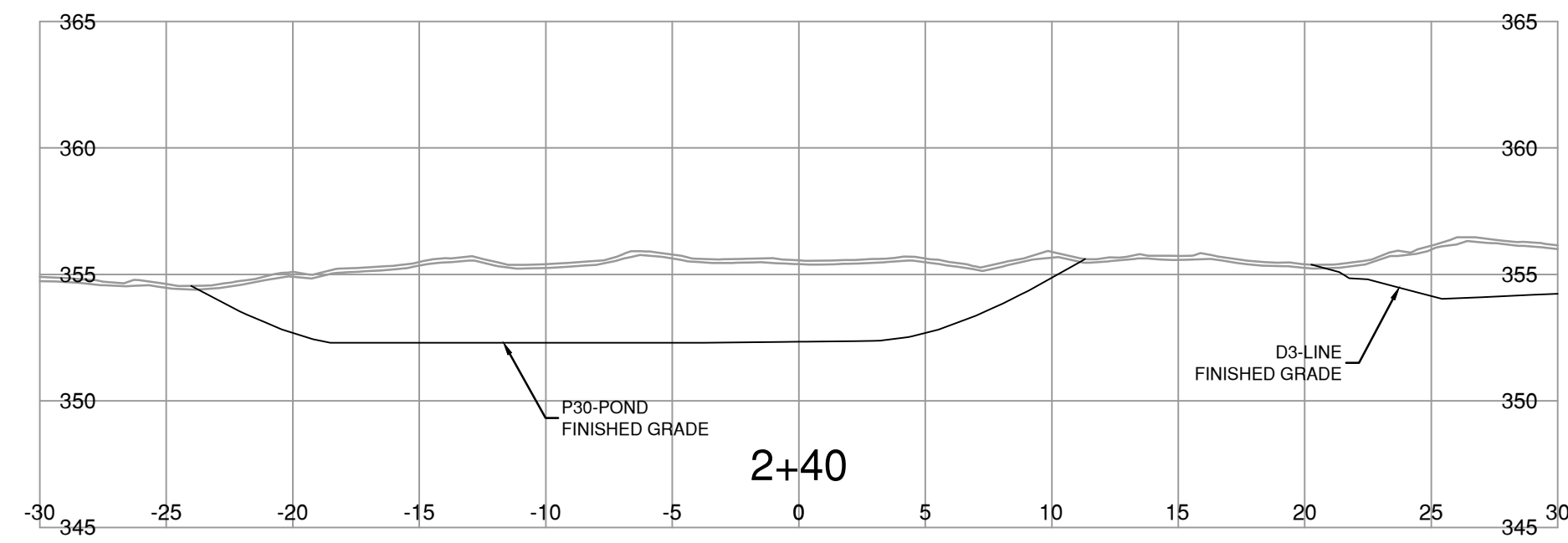
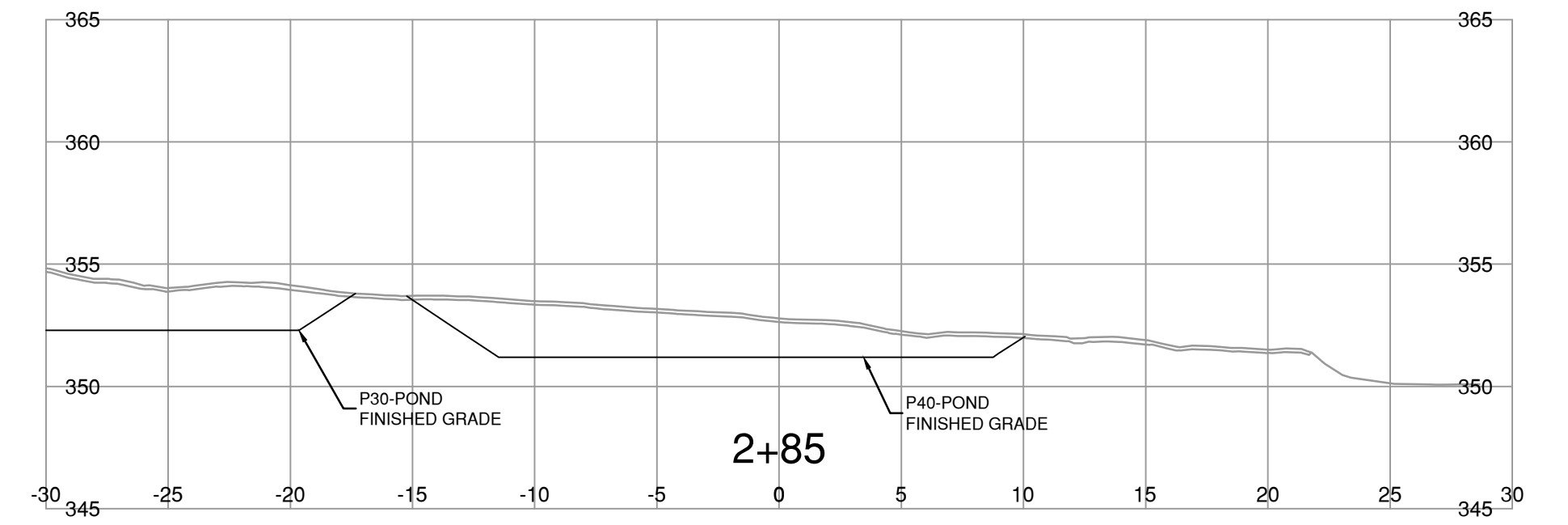
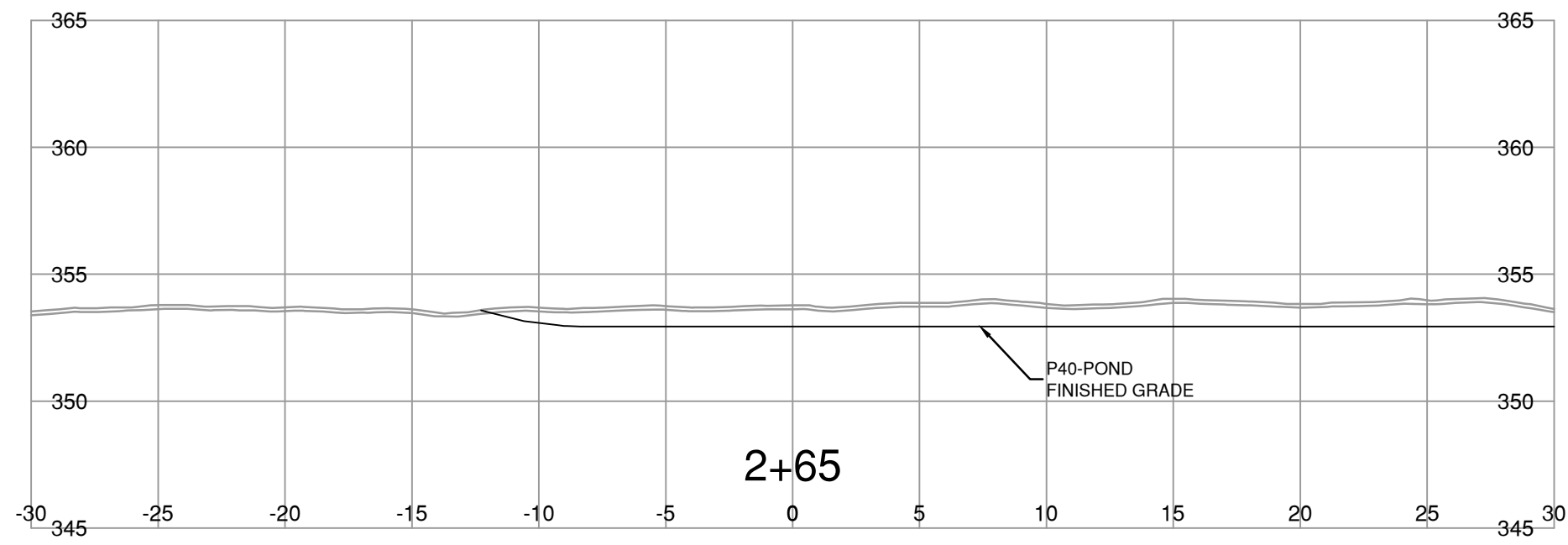
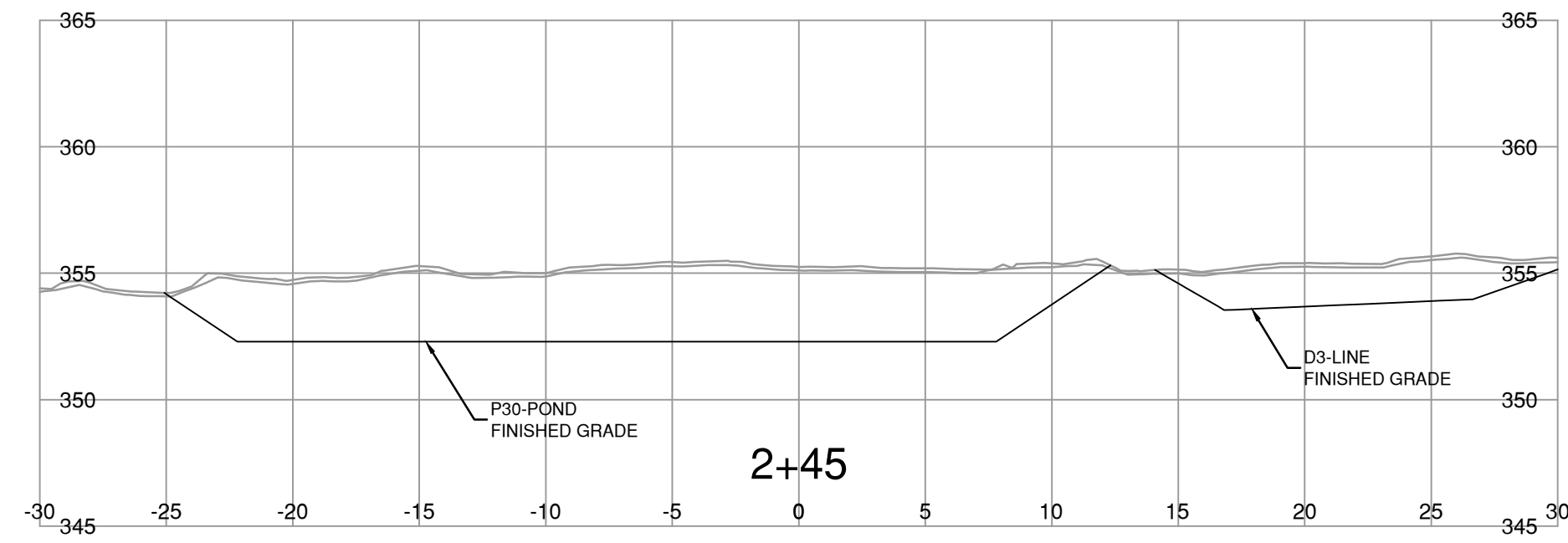
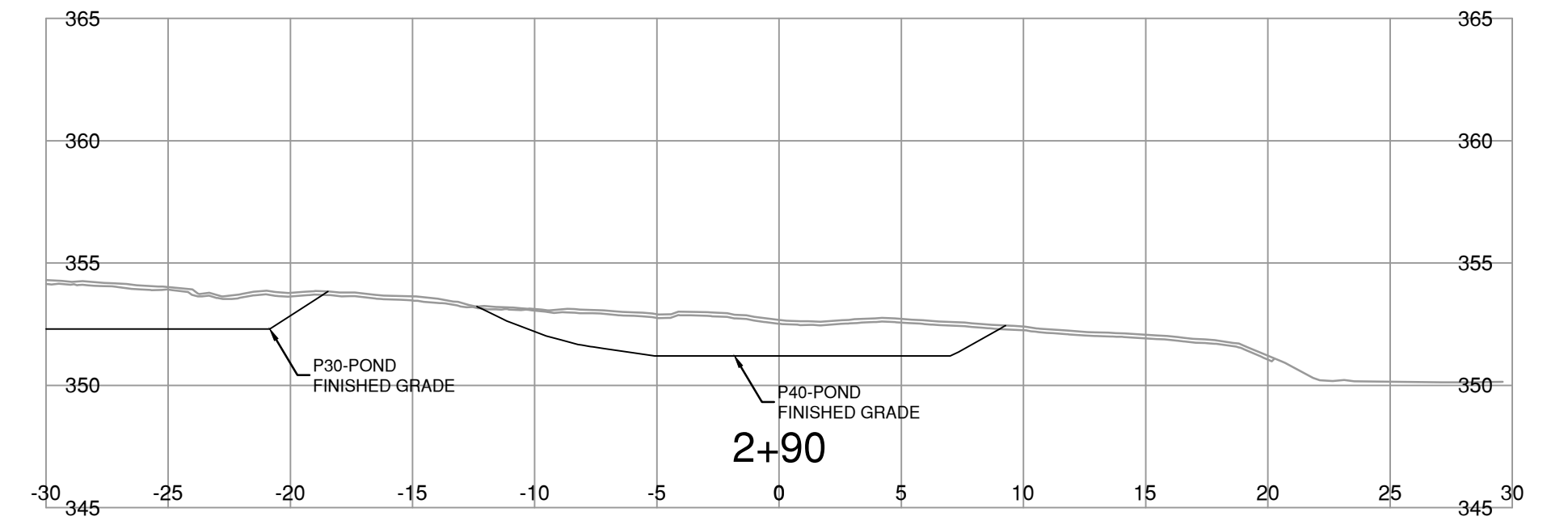
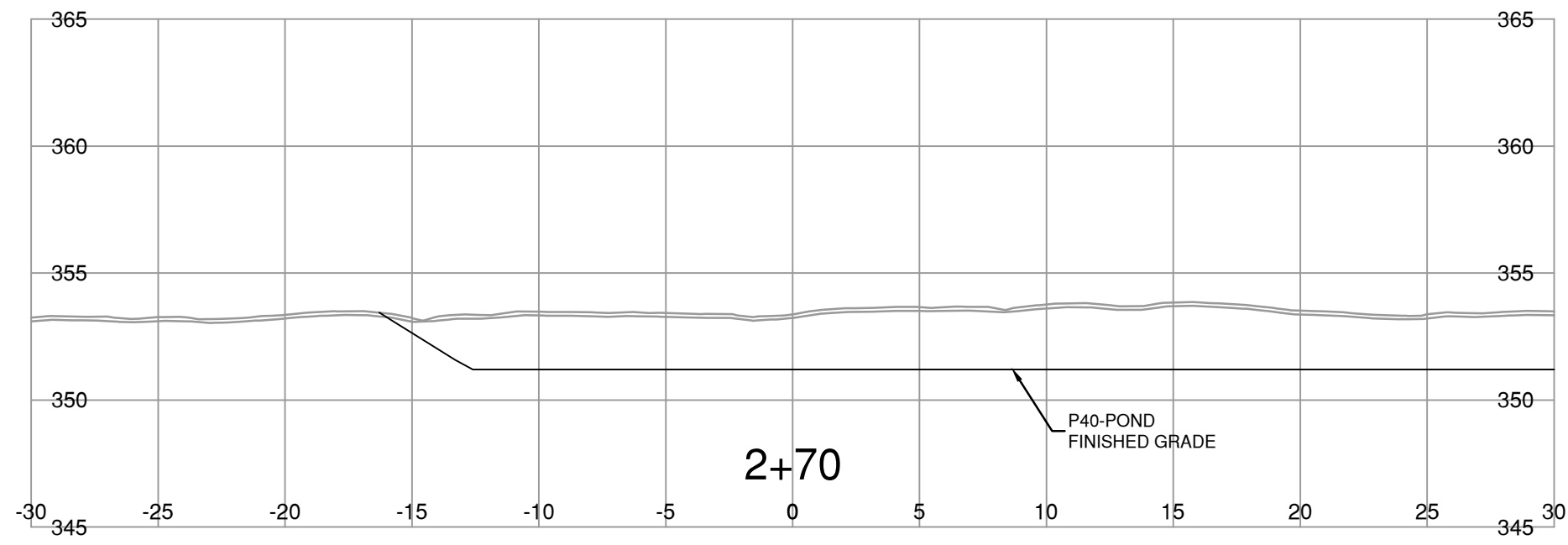
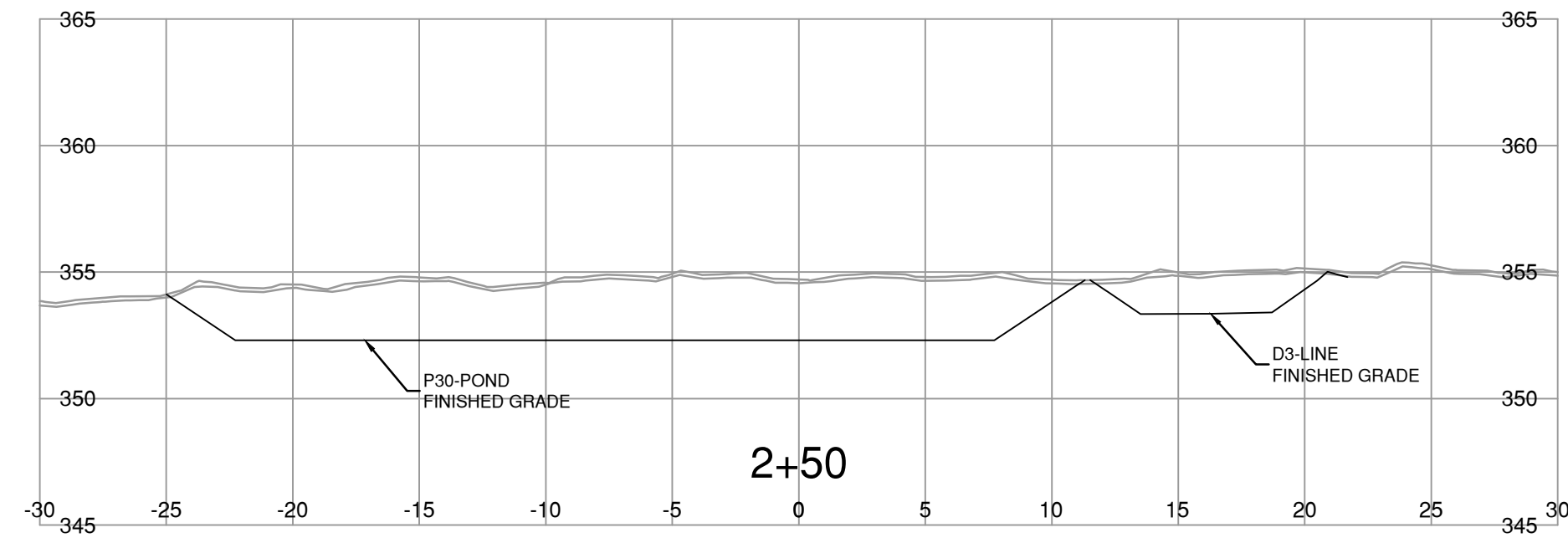
D1-LINE CROSS SECTIONS
SILVER SKAGIT ROAD FLOOD RECOVERY PROGRAM
FLOOD RECOVERY WORKS - KILOMETER 10.9

SCALE: 0 2 1:250 12m

CAD FILENAME: ACAD-SECT-PONDS-10.9-22-0091.DWG
DATE: 2023-09-21
FILE NUMBER: 22-0091

REV	DATE	REVISIONS	SIGNATURE

R.F. BINNIE & ASSOCIATES LTD. EGBC PERMIT TO PRACTICE NUMBER 1001128	DESIGNED: _____ X.G. DATE: <u>OCT 2023</u> QUALITY CONTROL: _____ M.C. DATE: <u>OCT 2023</u> QUALITY ASSURANCE: _____ X.G. DATE: <u>OCT 2023</u> DRAWN: _____ T.K./S.C. DATE: <u>OCT 2023</u>
XYLLENE GUERRA ENGINEER OF RECORD DATE: OCT. 06, 2023	PROJECT NUMBER: 14133-0001 REG: 1 DRAWING NUMBER: R1-1035-D1XS-3 REV:



NOTE: STRIPPING REMOVAL APPLIES ONLY TO THE AREA BETWEEN SLOPE STAKE LINES (TOES & TOP OF CUT) OF PROPOSED ROADWAY TEMPLATE

FOR REFERENCE ONLY

FOR INFORMATION ONLY - OCT. 06, 2023

BINNIE
The people behind your infrastructure.

R.F. BINNIE & ASSOCIATES LTD.
300 - 4940 Canada Way,
Burnaby, BC V5G 4K6
TEL 604 420 1721
BINNIE.com

BRITISH COLUMBIA
MINISTRY OF TRANSPORTATION AND INFRASTRUCTURE
SOUTH COAST REGION
HIGHWAY ENGINEERING AND GEOMATICS

D2-LINE CROSS SECTIONS
SILVER SKAGIT ROAD FLOOD RECOVERY PROGRAM
FLOOD RECOVERY WORKS - KILOMETER 10.9

SCALE 0 2 1:250 12m

REV	DATE	REVISIONS	SIGNATURE

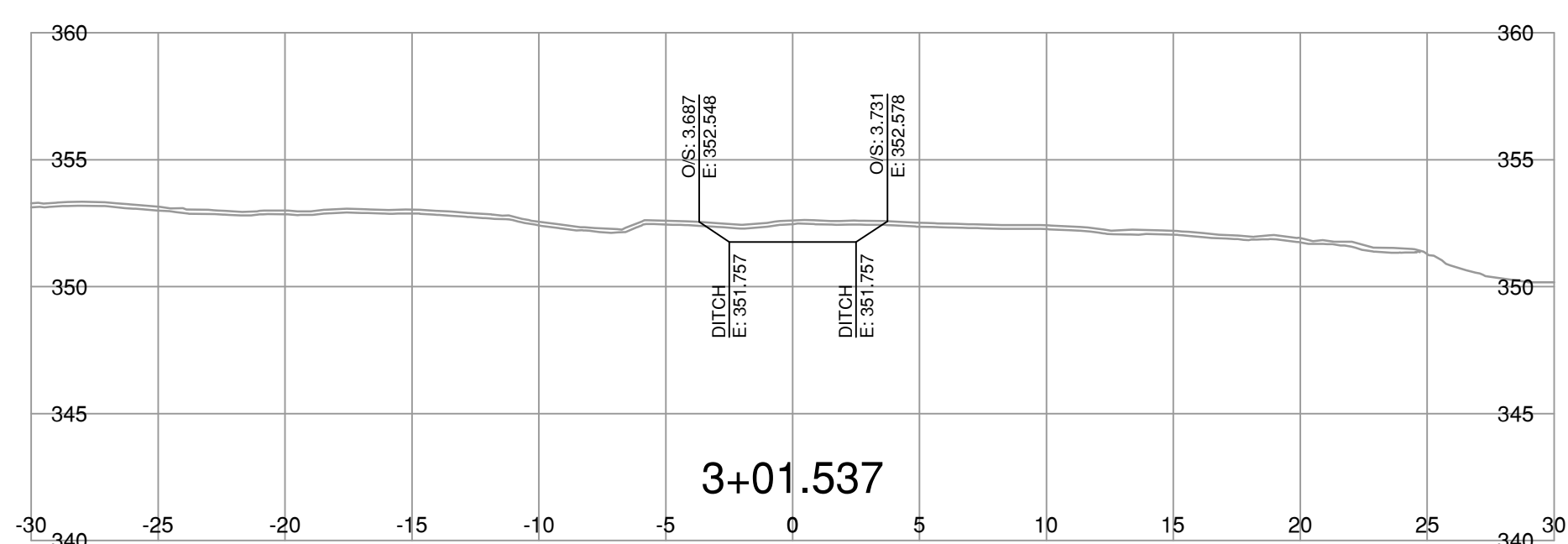
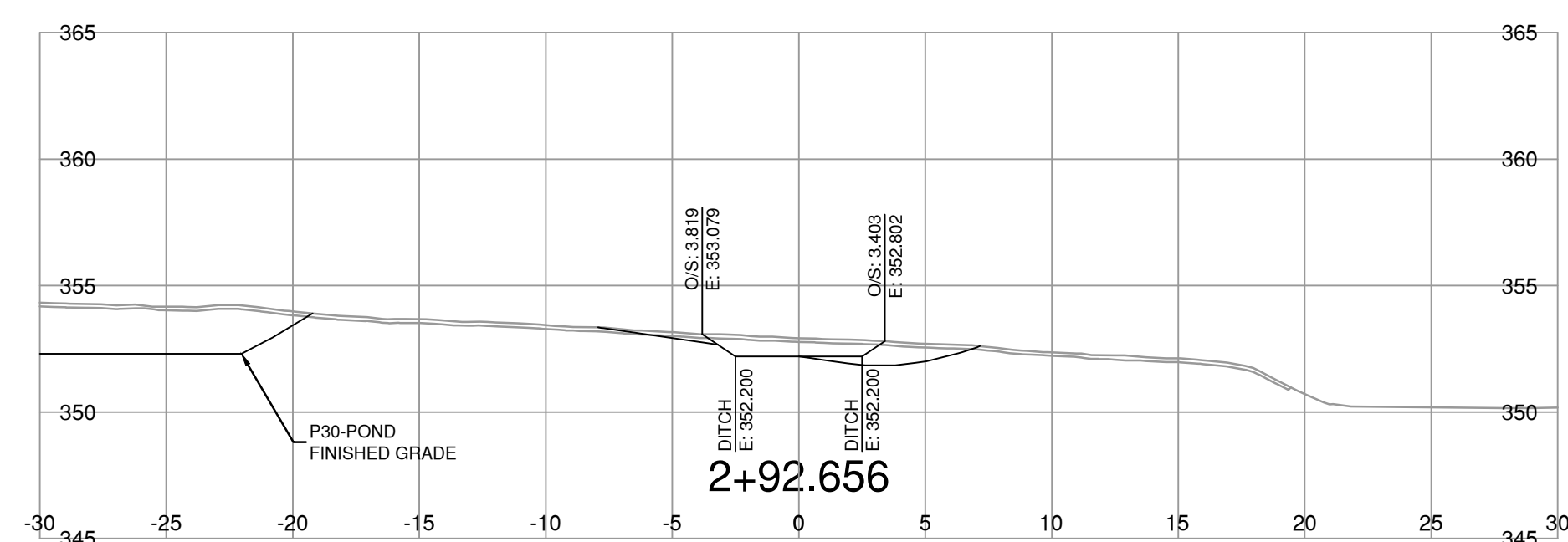
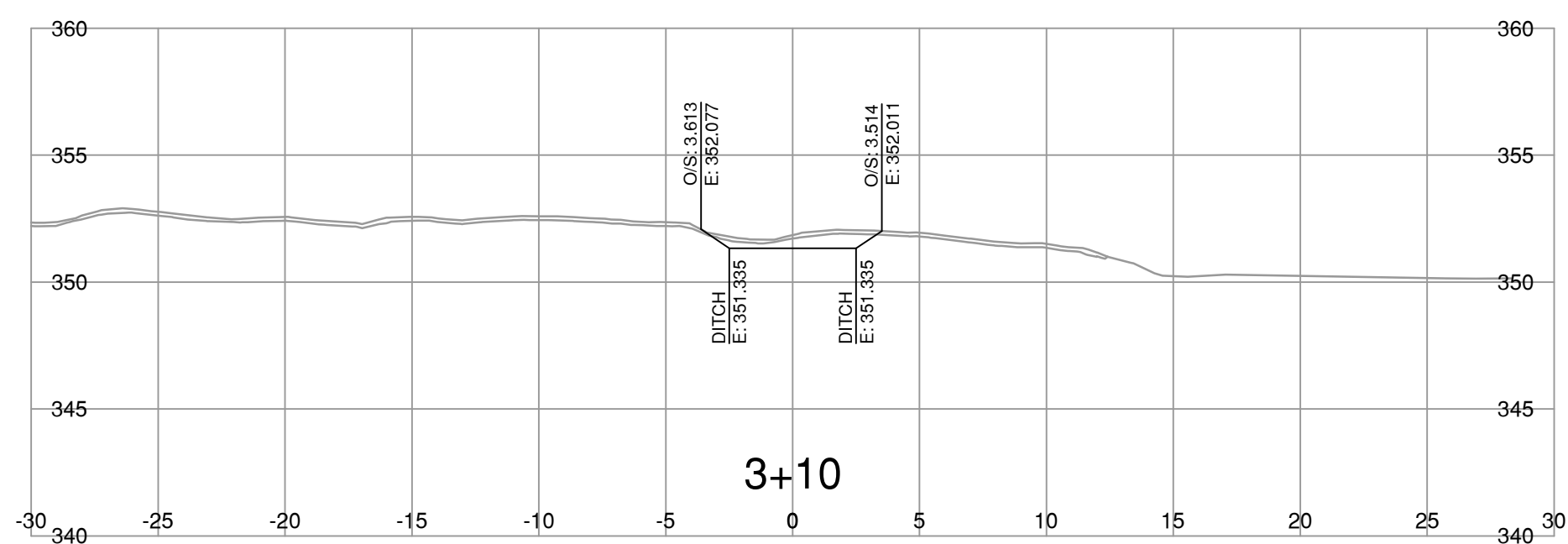
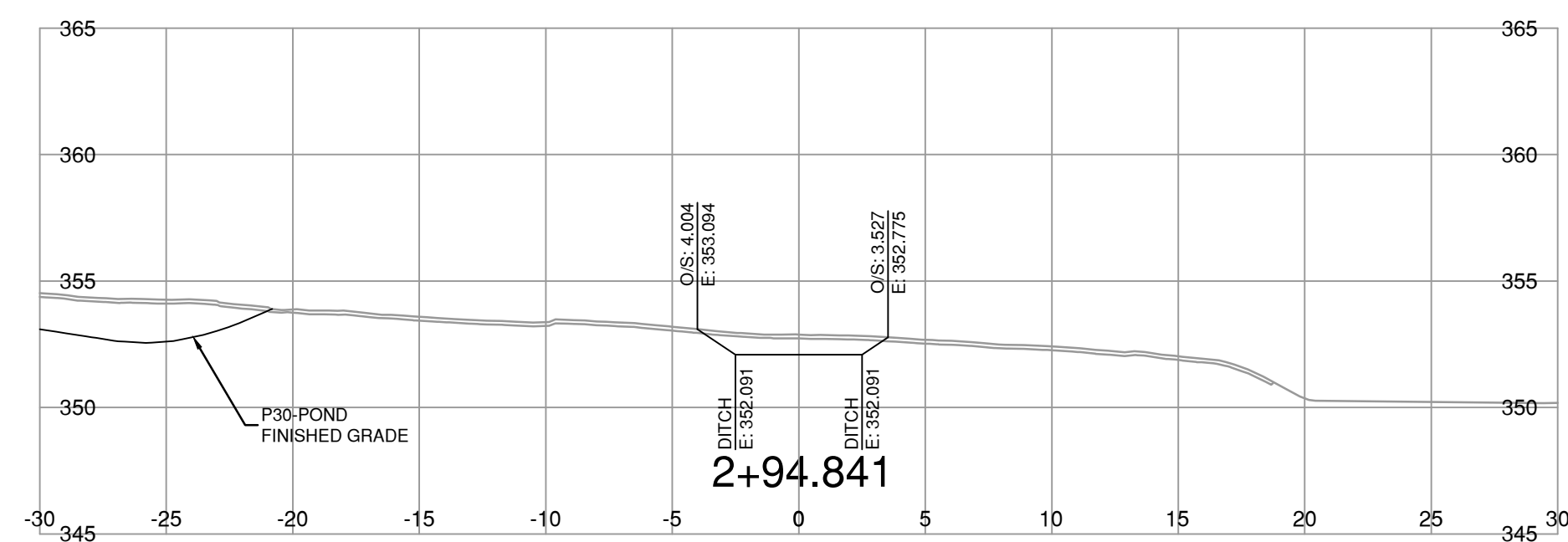
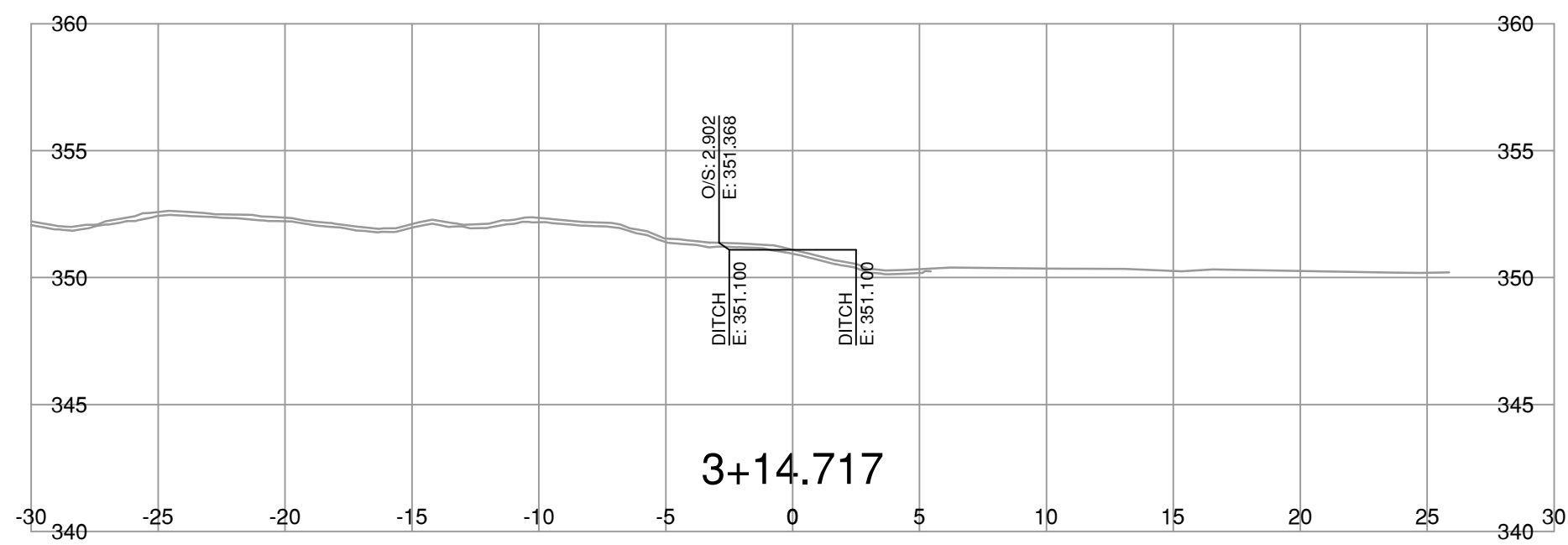
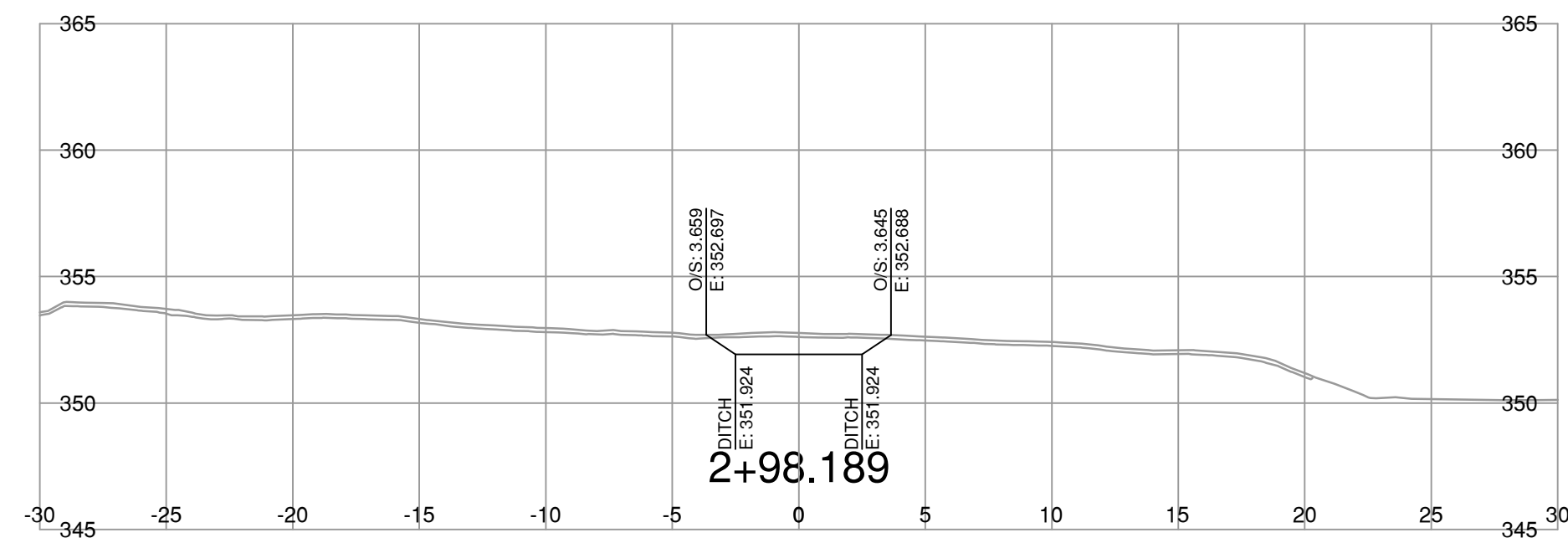
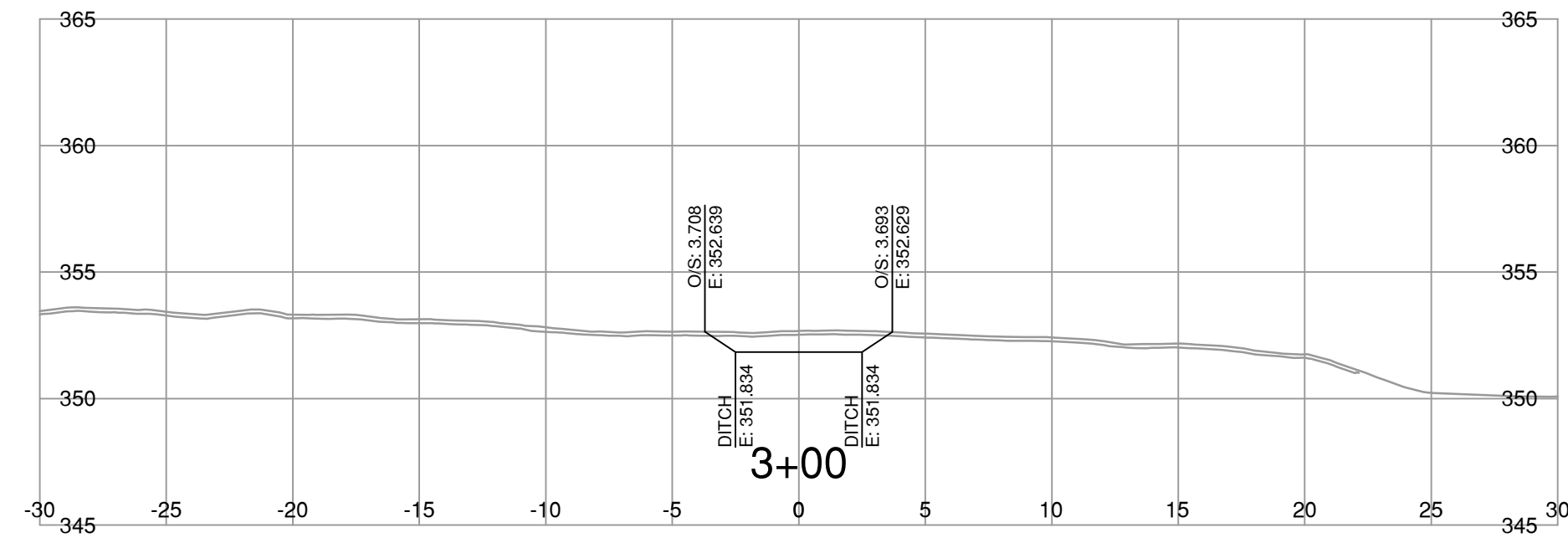
CAD FILENAME ACAD-SECT-PONDS-10.9-22-0091.DWG
DATE 2023-09-21
FILE NUMBER 22-0091

R.F. BINNIE & ASSOCIATES LTD.
EGBC PERMIT TO PRACTICE
NUMBER 1001128

DESIGNED _____ X.G. DATE OCT. 2023
QUALITY CONTROL _____ M.C. DATE OCT. 2023
QUALITY ASSURANCE _____ X.G. DATE OCT. 2023
DRAWN _____ T.K./S.C. DATE OCT. 2023

PROJECT NUMBER 14133-0001 REG 1 DRAWING NUMBER R1-1035-D2XS-1

XYLLENE GUERRA
ENGINEER OF RECORD
DATE OCT. 06, 2023



NOTE: STRIPPING REMOVAL APPLIES ONLY TO THE AREA BETWEEN SLOPE STAKE LINES (TOES & TOP OF CUT) OF PROPOSED ROADWAY TEMPLATE

FOR REFERENCE ONLY

FOR INFORMATION ONLY - OCT. 06, 2023

BINNIE
The people behind your infrastructure.

R.F. BINNIE & ASSOCIATES LTD.
300 - 4940 Canada Way,
Burnaby, BC V5G 4K6
TEL 604 420 1721
BINNIE.com

BRITISH COLUMBIA
MINISTRY OF TRANSPORTATION AND INFRASTRUCTURE
SOUTH COAST REGION
HIGHWAY ENGINEERING AND GEOMATICS

D2-LINE CROSS SECTIONS
SILVER SKAGIT ROAD FLOOD RECOVERY PROGRAM
FLOOD RECOVERY WORKS - KILOMETER 10.9

SCALE: 0 2 1:250 12m

CAD FILENAME: ACAD-SECT-PONDS-10.9-22-0091.DWG
DATE: 2023-09-21
FILE NUMBER: 22-0091

REV	DATE	REVISIONS	SIGNATURE

R.F. BINNIE & ASSOCIATES LTD.
EGBC PERMIT TO PRACTICE
NUMBER 1001128

DESIGNED: _____ X.G. DATE: OCT 2023
QUALITY CONTROL: _____ M.C. DATE: OCT 2023
QUALITY ASSURANCE: _____ X.G. DATE: OCT 2023
DRAWN: _____ T.K./S.C. DATE: OCT 2023

XYLLENE GUERRA
ENGINEER OF RECORD
DATE: OCT. 06, 2023

PROJECT NUMBER	REG	DRAWING NUMBER	REV
14133-0001	1	R1-1035-D2XS-2	

Sep 21, 2023 09:44 AM \\bc-bby-ile003\Projects\2022\22-0091\100 - CAD Files\05-SS-10.Dwg\Drawings\Production\1000_Design\Section\ACAD-SECT-PONDS-10.9-22-0091



Ministry of
Transportation
and Infrastructure

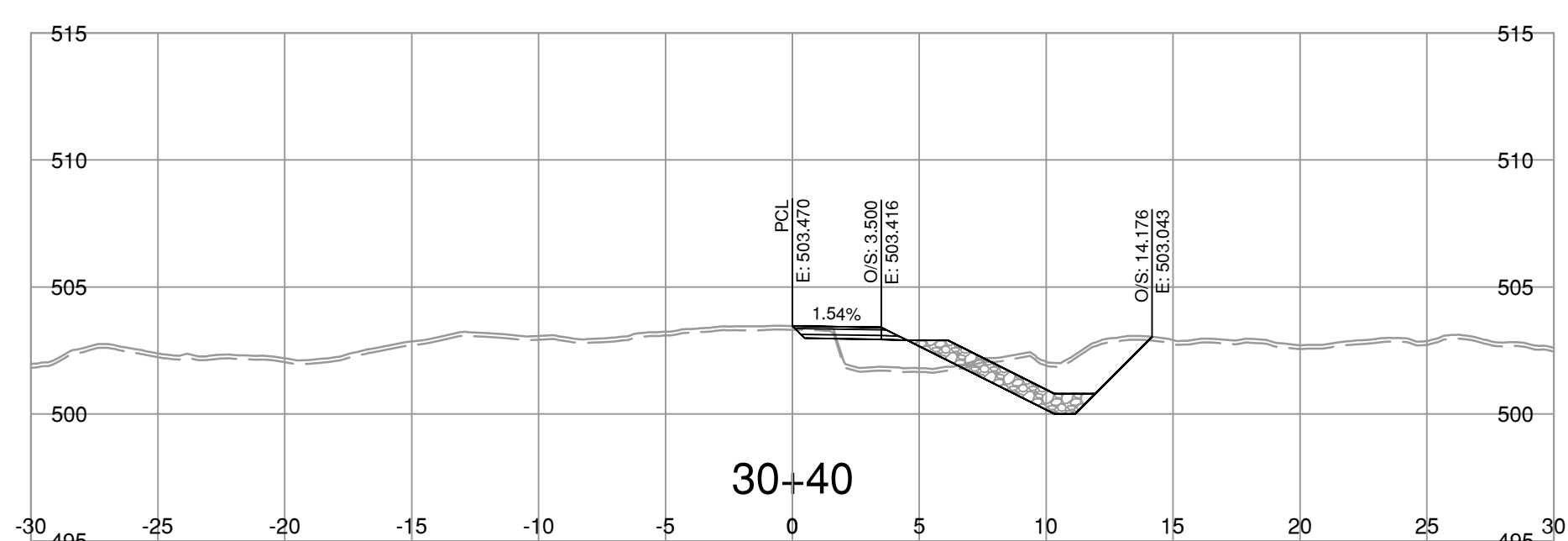
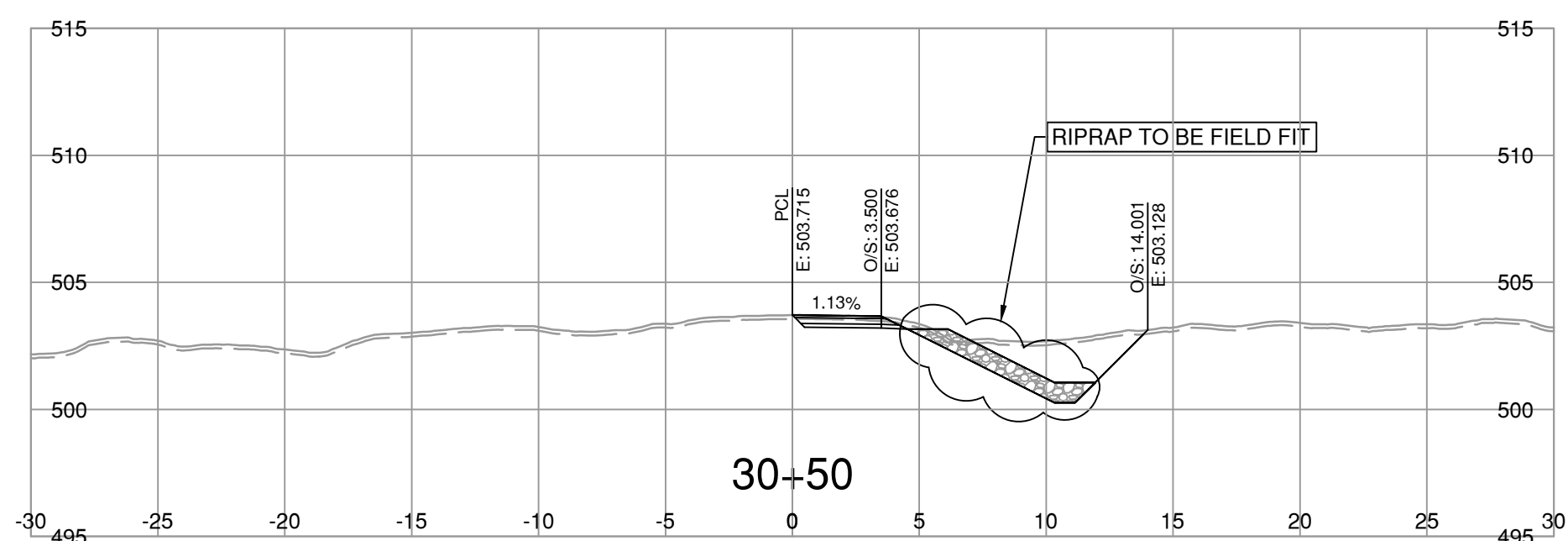
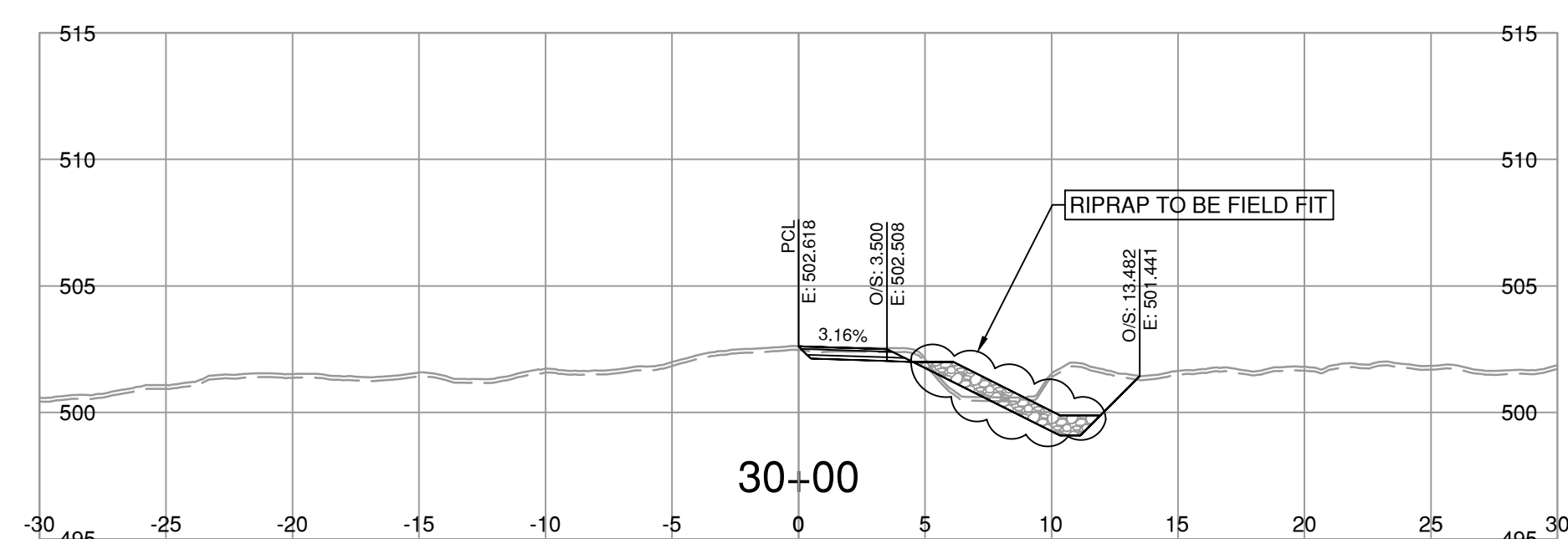
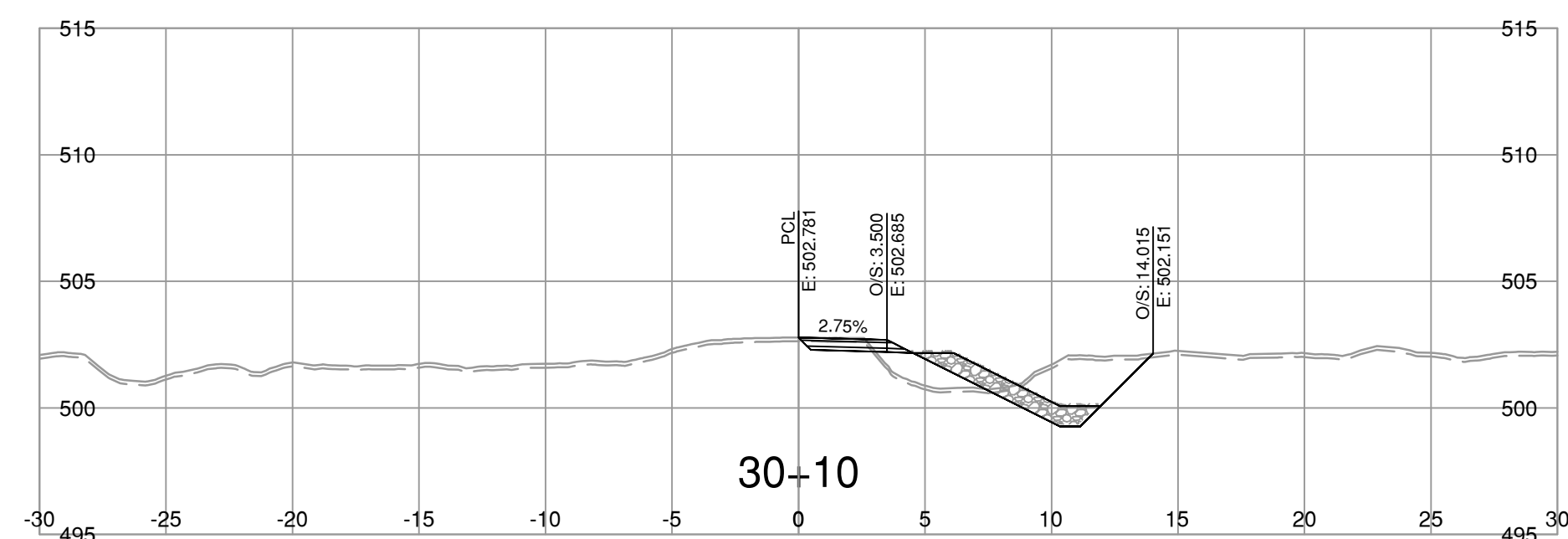
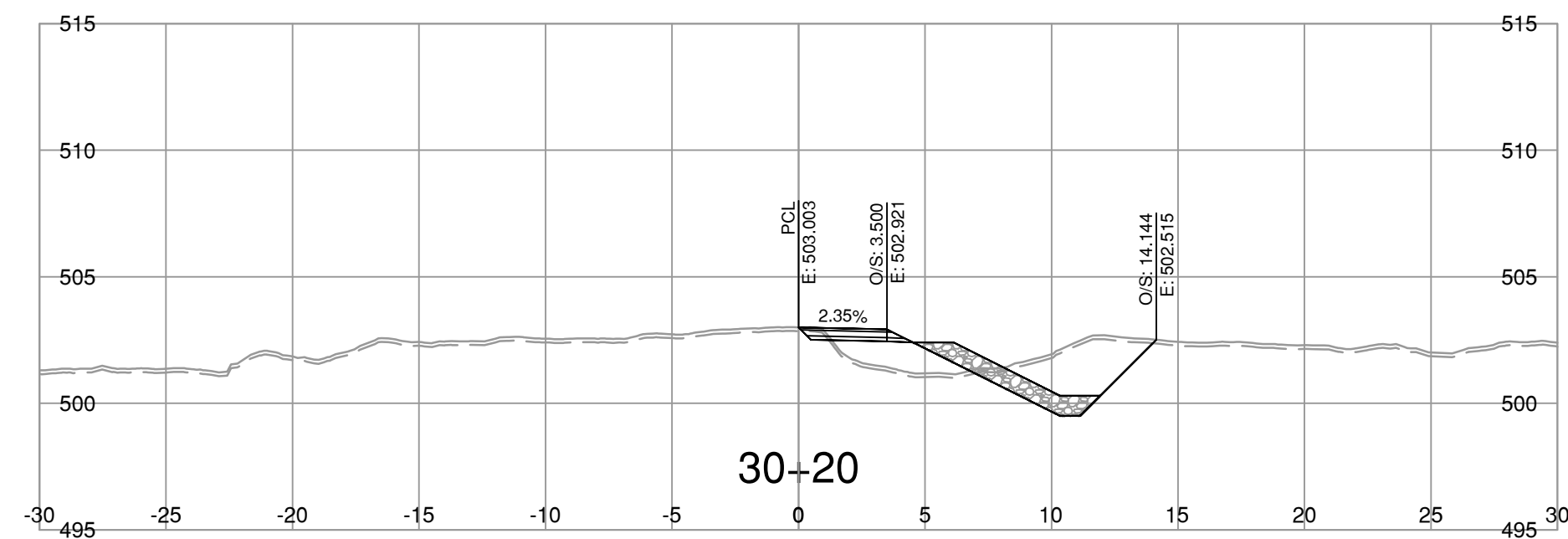
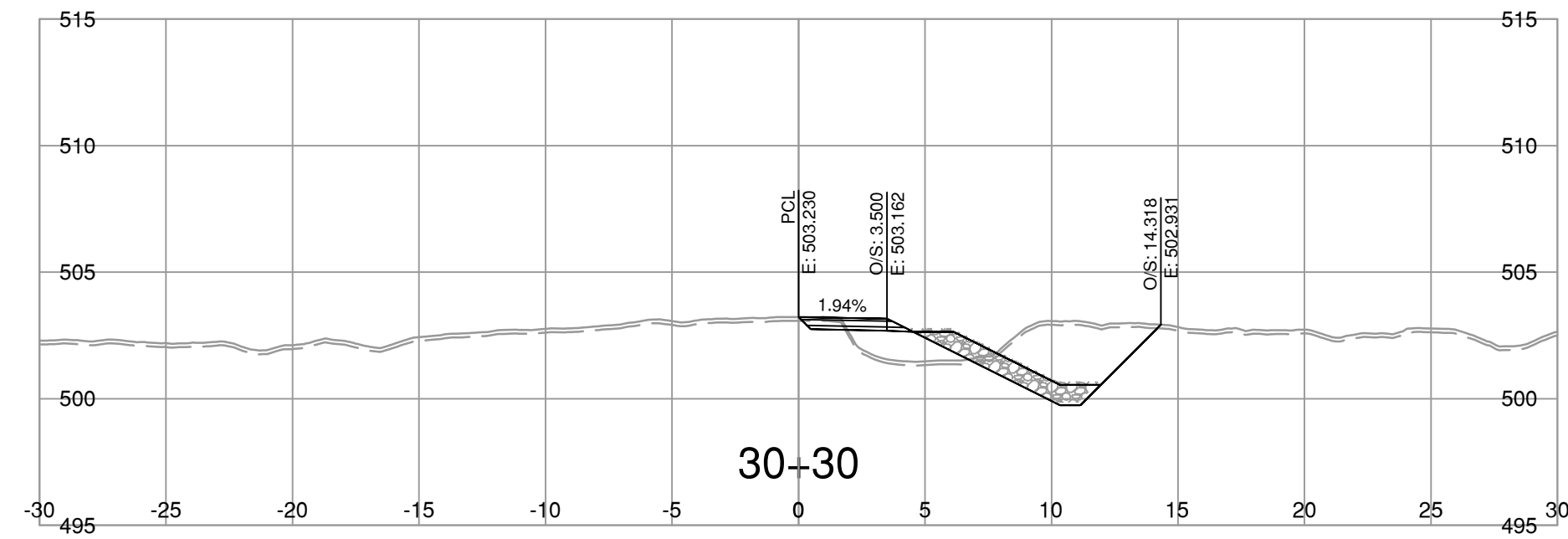
PROJECT No. 14133-0001

CROSS SECTION SET

SILVER SKAGIT ROAD FLOOD RECOVERY PROGRAM

FLOOD RECOVERY WORKS - KILOMETER 23.0

FOR INFORMATION ONLY - OCT. 06, 2023



NOTE: STRIPPING REMOVAL APPLIES ONLY TO THE AREA BETWEEN SLOPE STAKE LINES (TOES & TOP OF CUT) OF PROPOSED ROADWAY TEMPLATE

FOR REFERENCE ONLY

FOR INFORMATION ONLY - OCT. 06, 2023

R.F. BINNIE & ASSOCIATES LTD.
 300 - 4940 Canada Way,
 Burnaby, BC V5G 4K6
 TEL 604 420 1721
 BINNIE.com

MINISTRY OF TRANSPORTATION
 AND INFRASTRUCTURE
 SOUTH COAST REGION
 HIGHWAY ENGINEERING AND GEOMATICS

L30-LINE CROSS SECTIONS
 SILVER SKAGIT ROAD FLOOD RECOVERY PROGRAM
 FLOOD RECOVERY WORKS - KILOMETER 23.0

SCALE 0 2 1:250 12m

CAD FILENAME SECT-L30-23.0-22-0091.DWG
 DATE 2023-06-05
 FILE NUMBER 22-0091

REV	DATE	REVISIONS	SIGNATURE

R.F. BINNIE & ASSOCIATES LTD. EGBC PERMIT TO PRACTICE NUMBER 1001128	DESIGNED _____ X.G. DATE OCT. 2023 QUALITY CONTROL _____ X.G. DATE OCT. 2023 QUALITY ASSURANCE _____ M.G. DATE OCT. 2023 DRAWN _____ T.K./S.C. DATE OCT. 2023
MICHAEL CARREIRA ENGINEER OF RECORD DATE OCT. 06, 2023	PROJECT NUMBER 14133-0001 REG 1 DRAWING NUMBER R1-1055-L30A1XS-1 REV

Jun. 5. 2023 - 08:57 AM \\BCC-BBY-FILED001\Projects\2022\22-0091\00 - CAD Files\00-SS-20.0-24.5-35.7\Drawings\Production\000_Design\Sections\SECT_L30_23.0-22-0091



Ministry of
Transportation
and Infrastructure

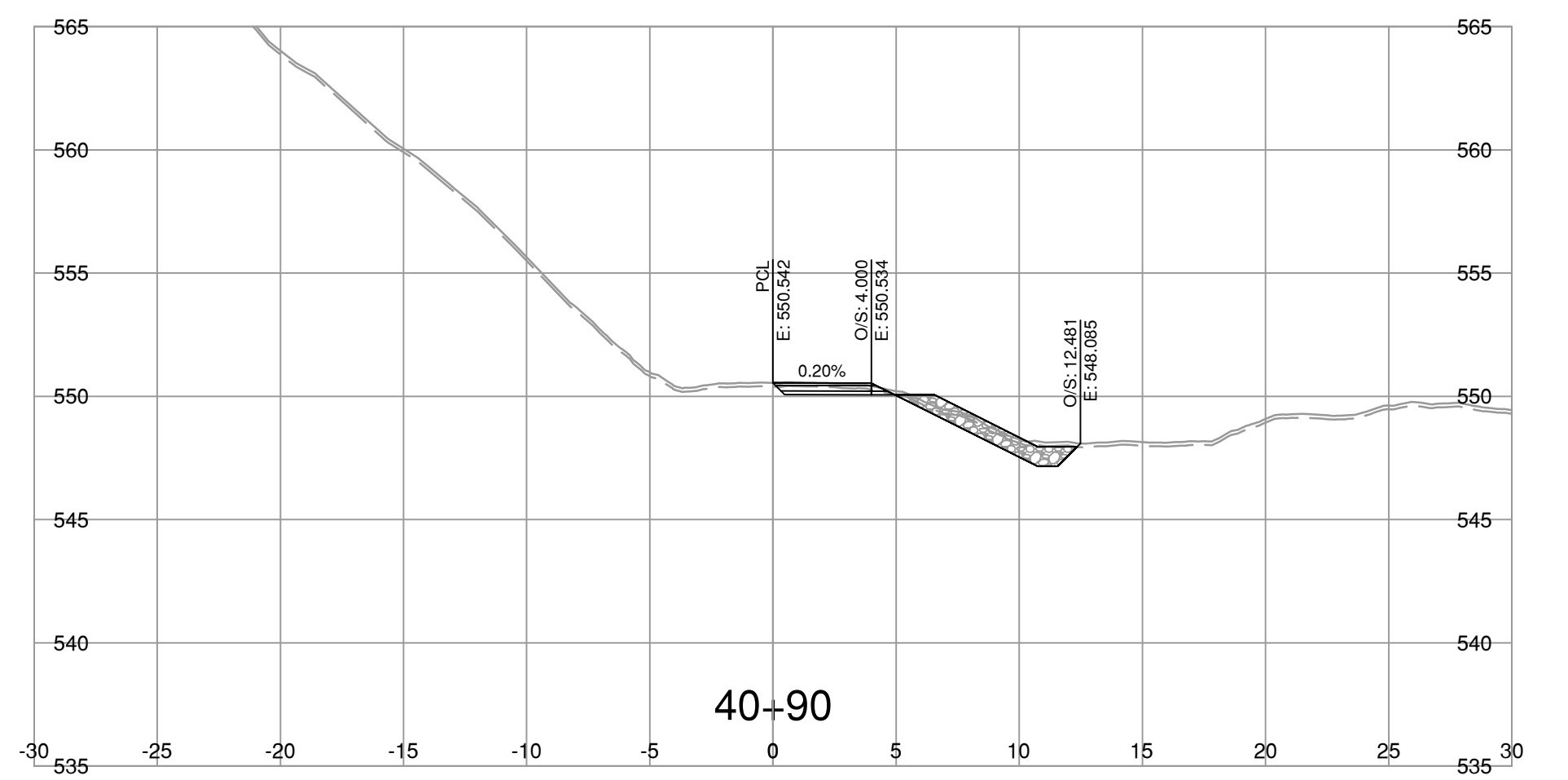
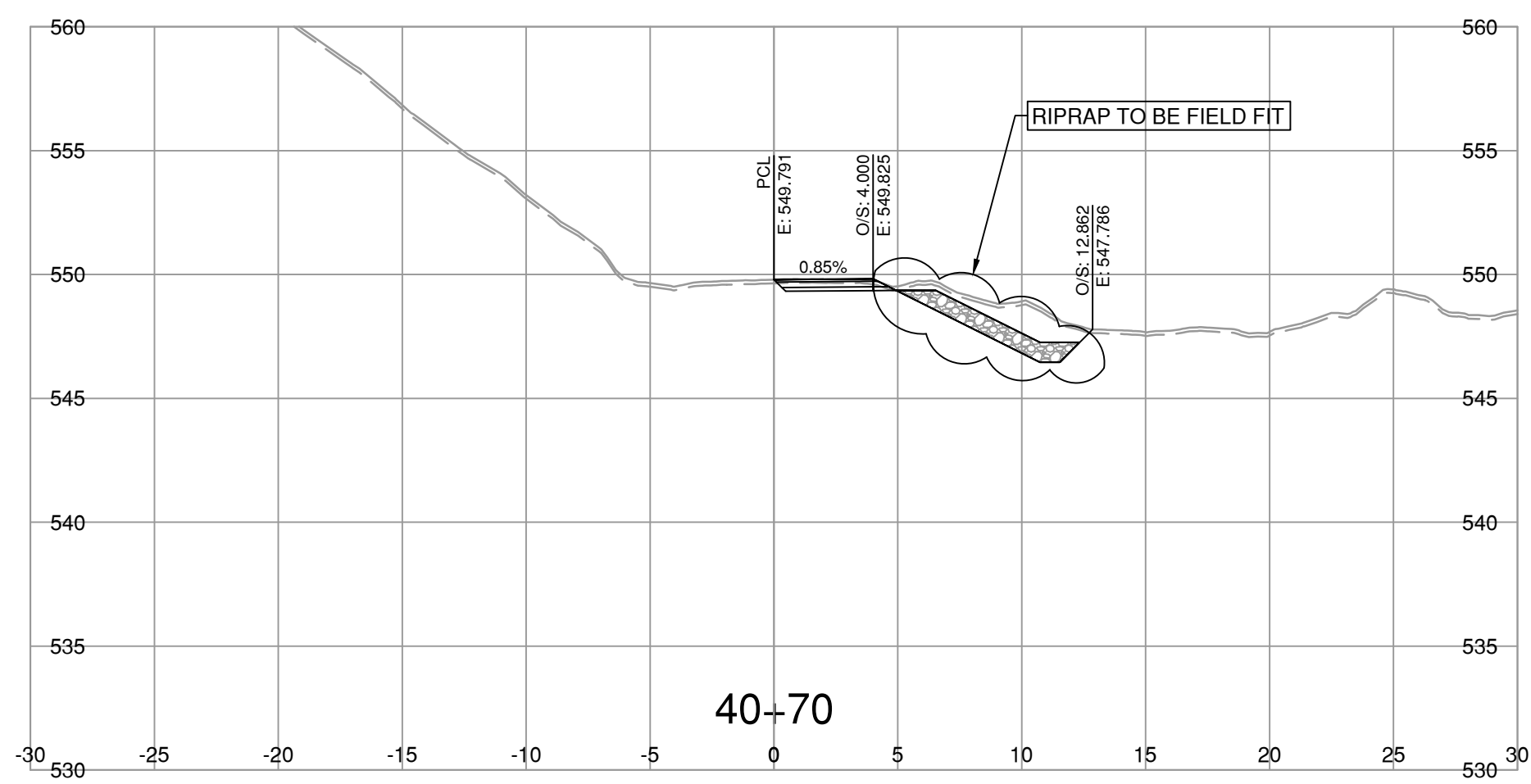
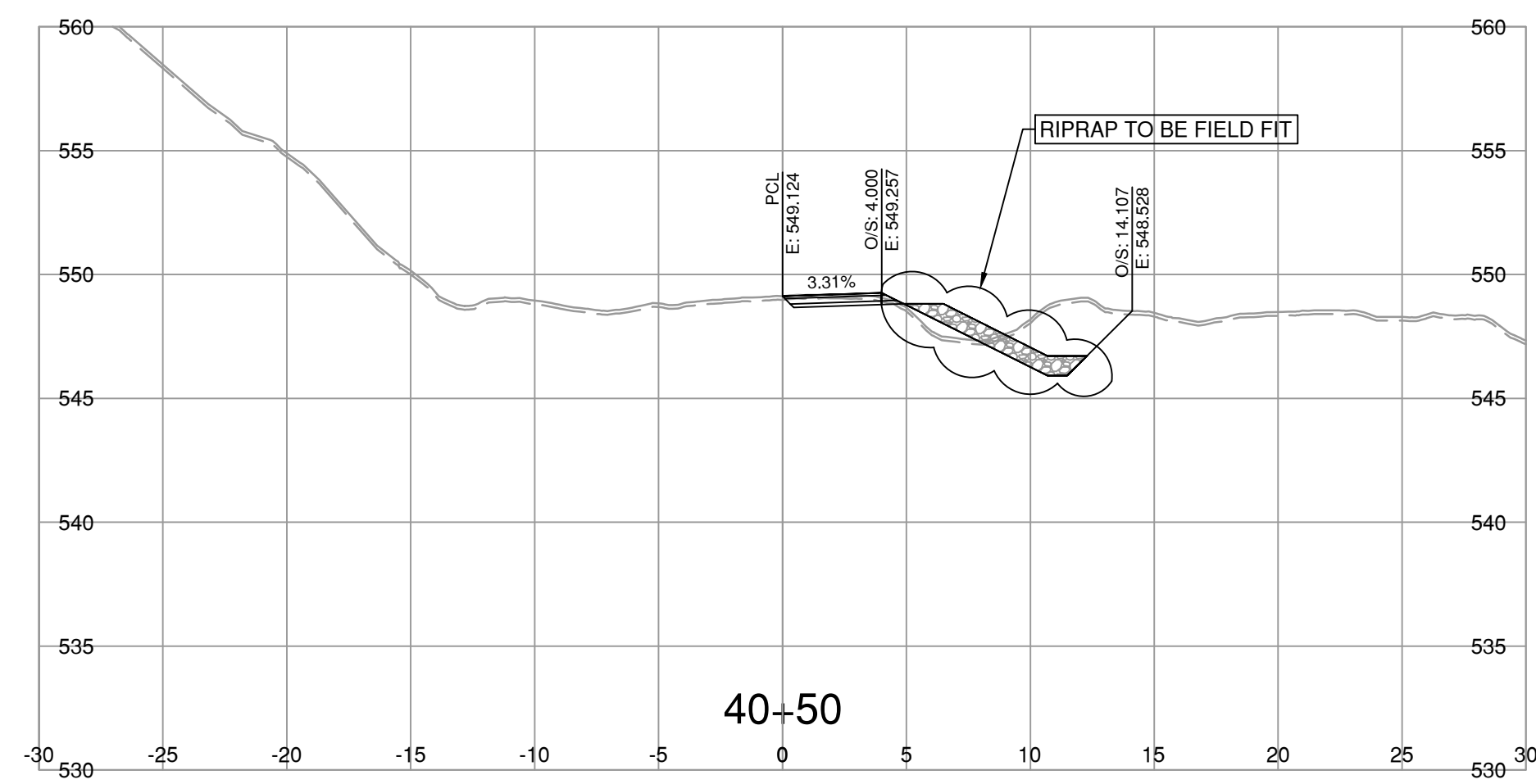
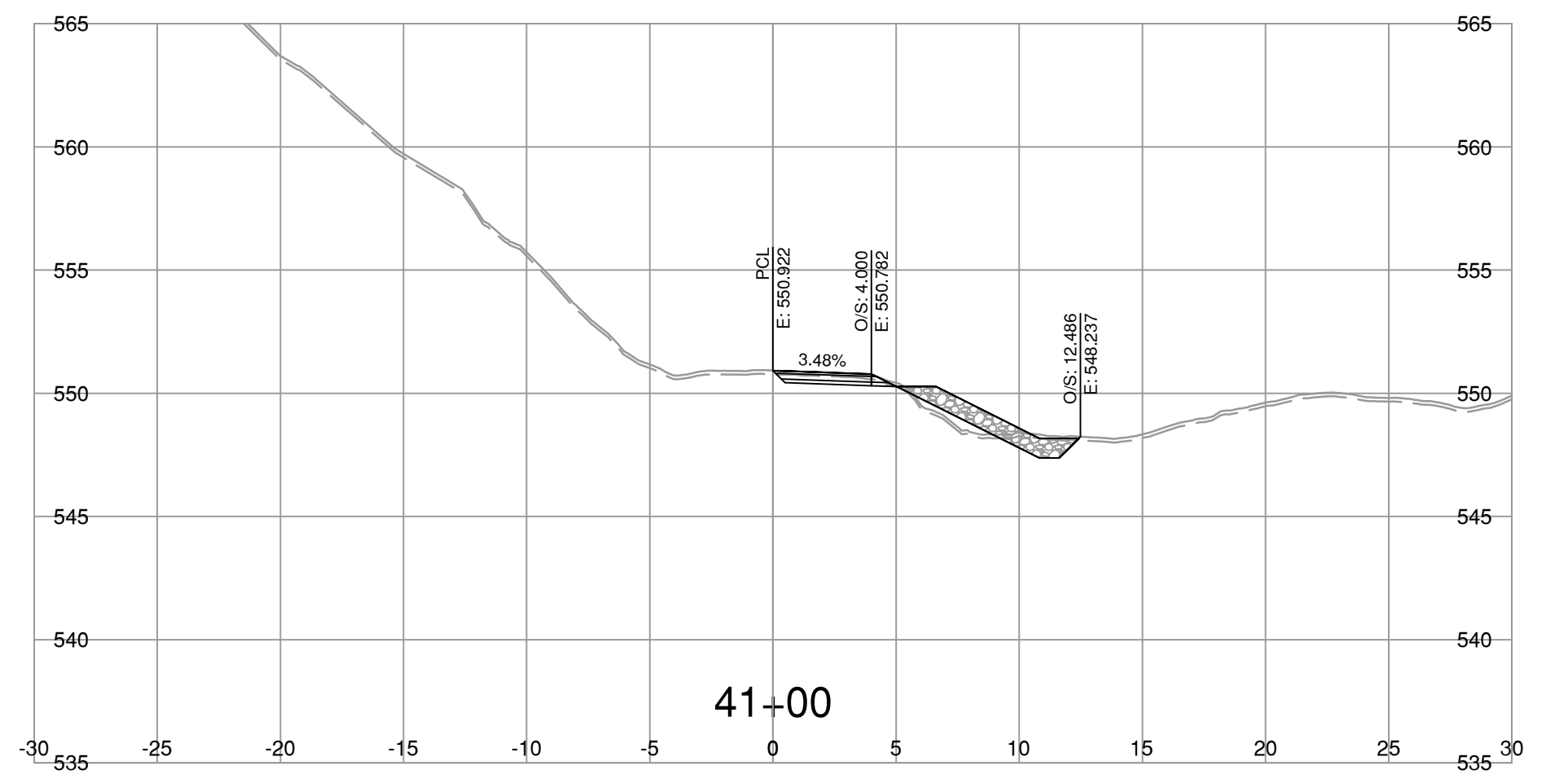
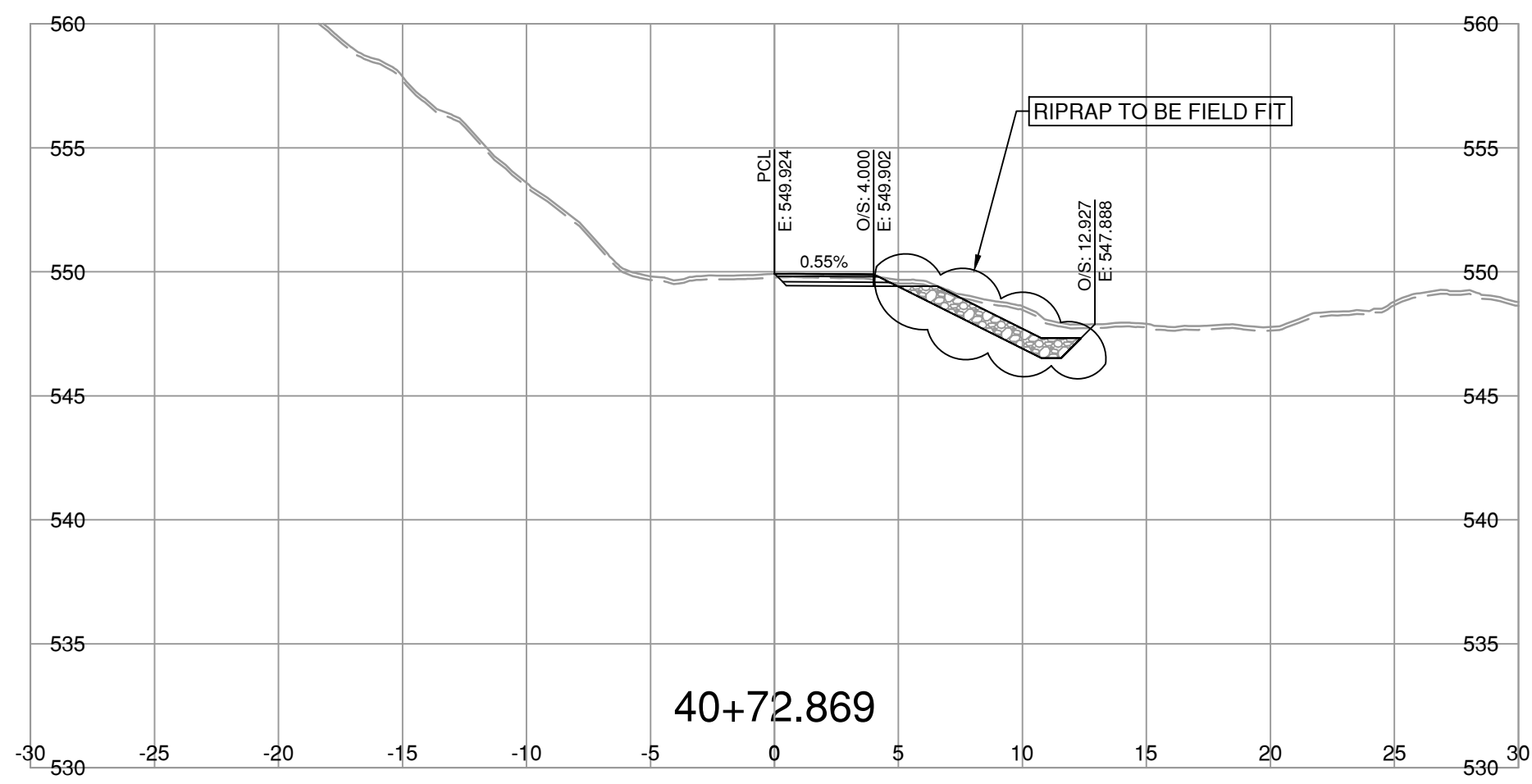
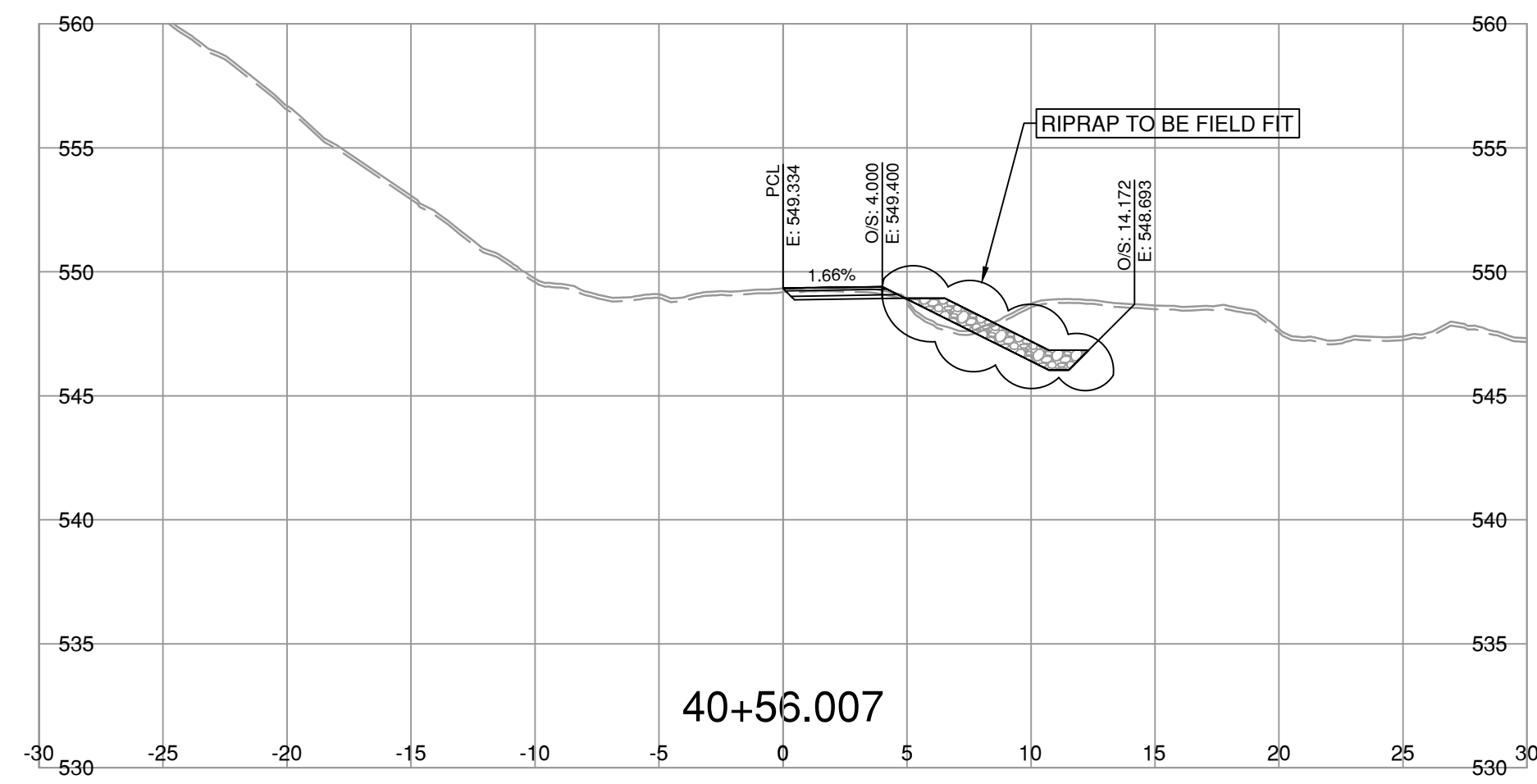
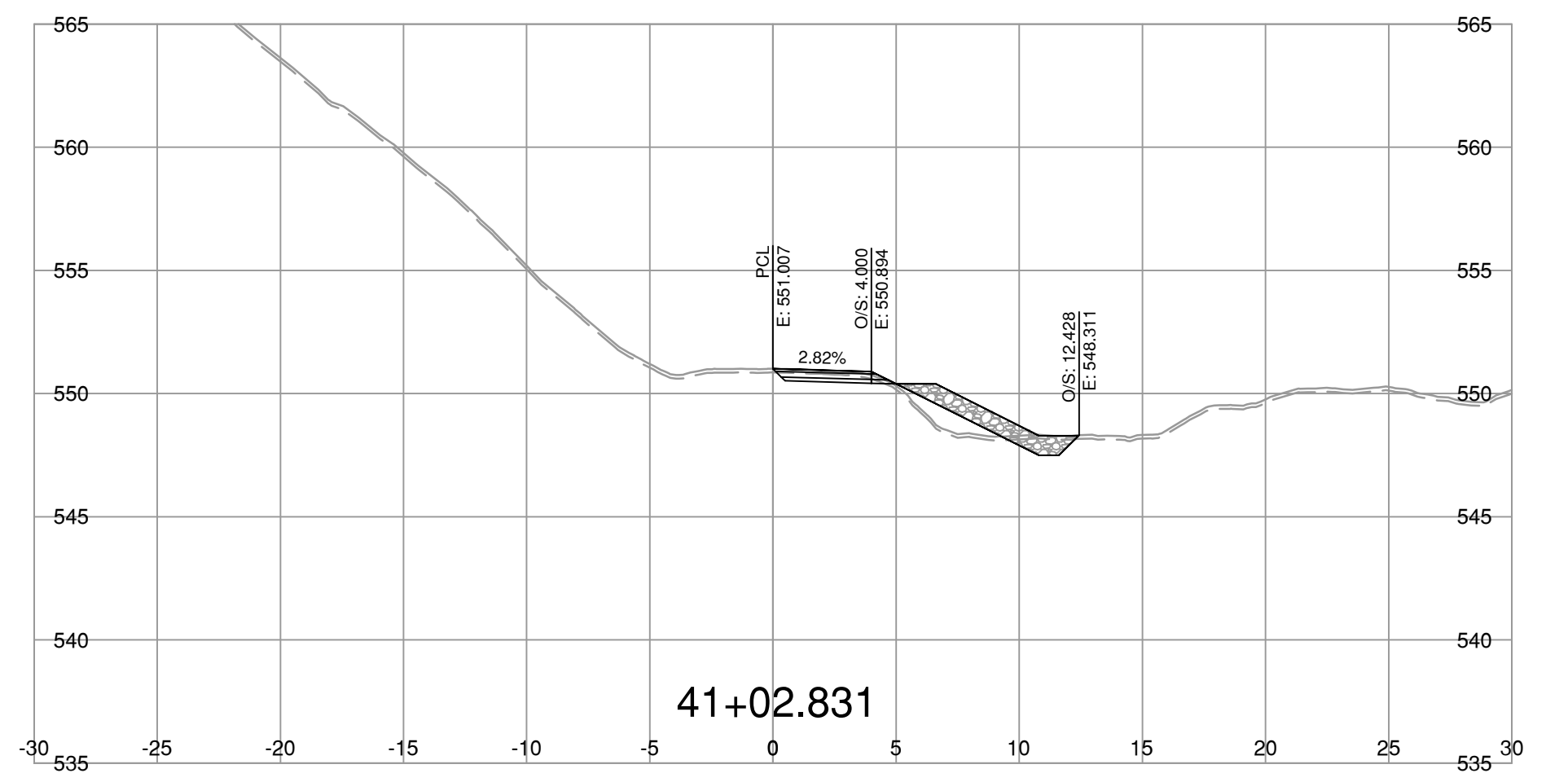
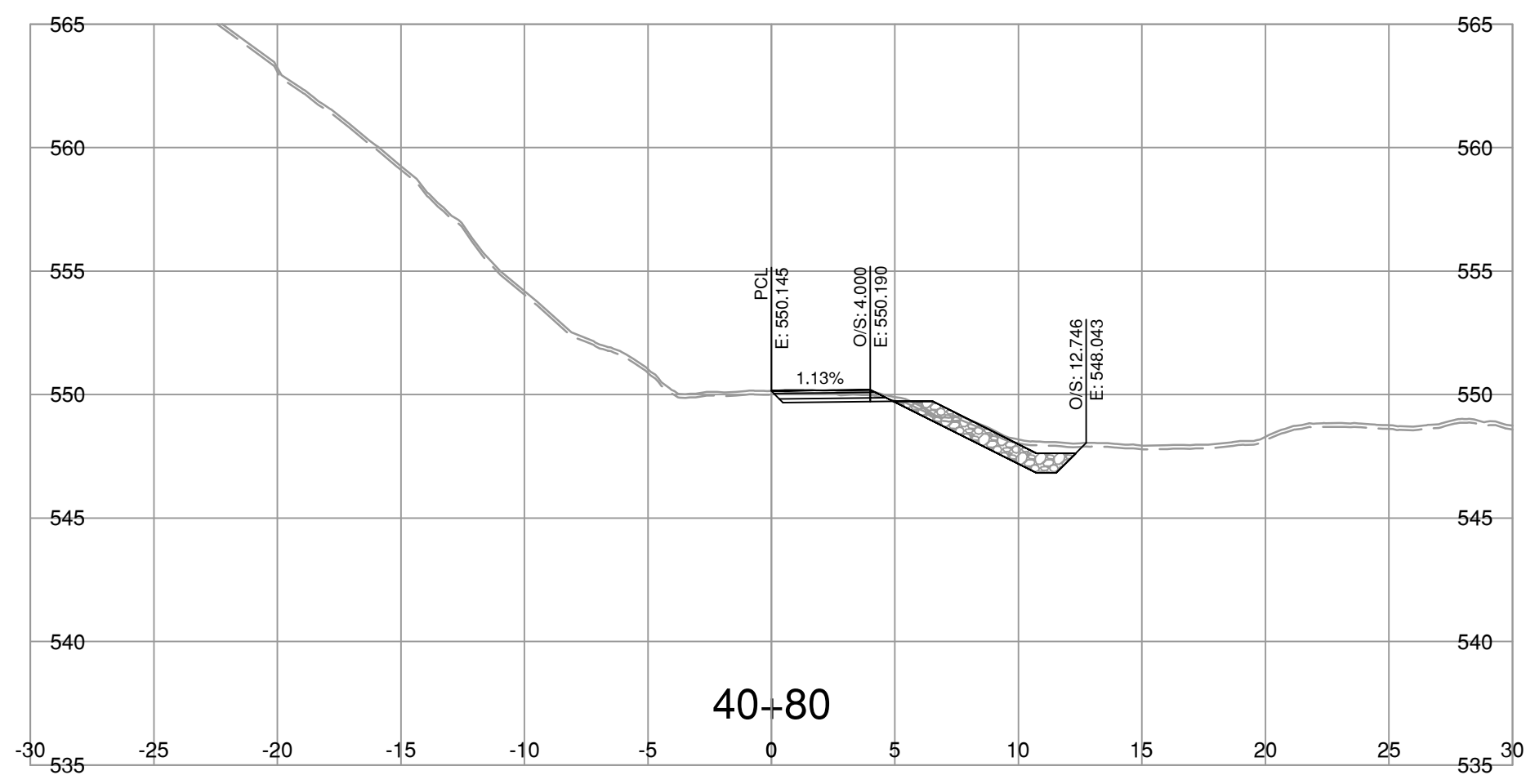
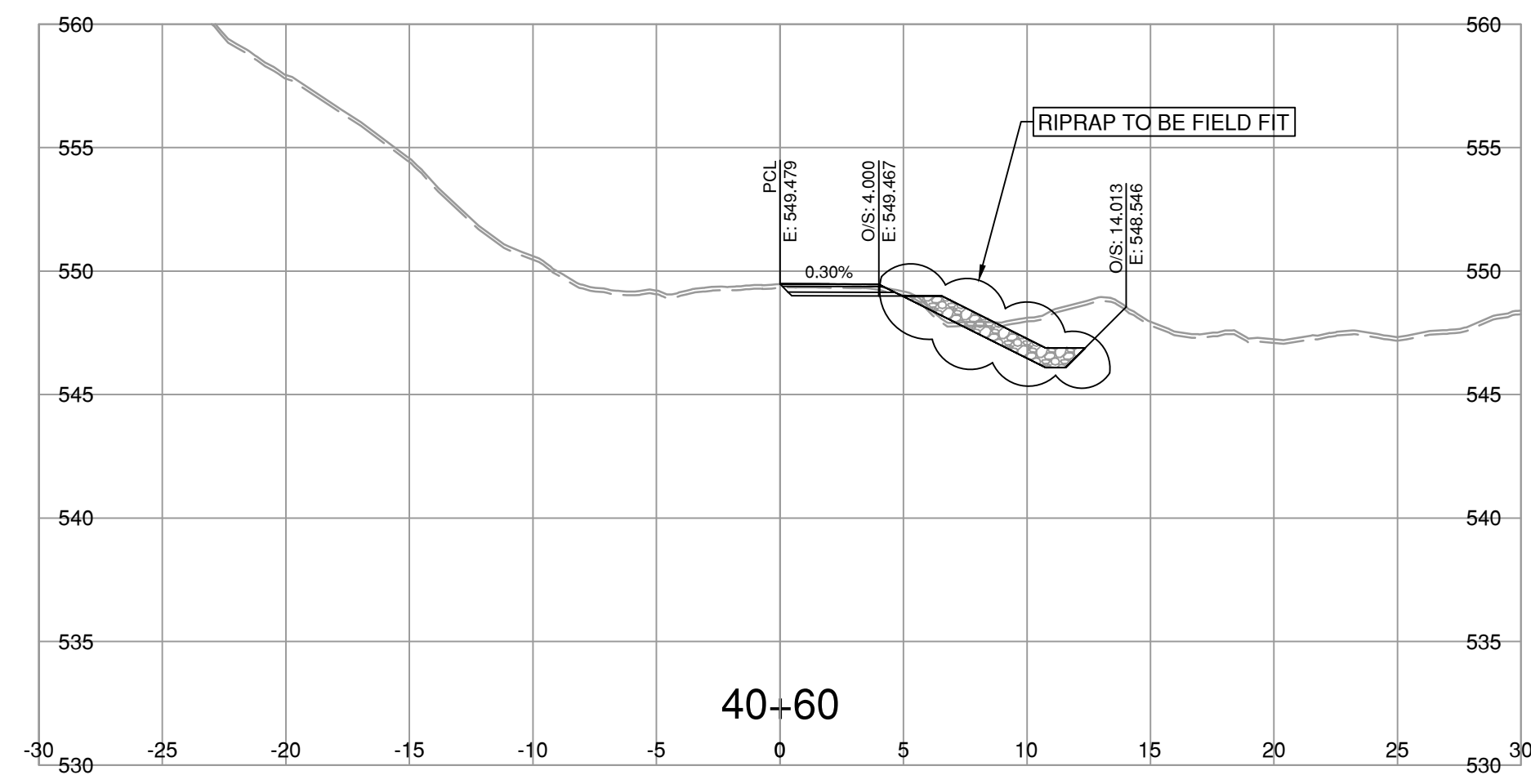
PROJECT No. 14133-0001

CROSS SECTION SET

SILVER SKAGIT ROAD FLOOD RECOVERY PROGRAM

FLOOD RECOVERY WORKS - KILOMETER 25.3

FOR INFORMATION ONLY - OCT. 06, 2023



NOTE: STRIPPING REMOVAL APPLIES ONLY TO THE AREA BETWEEN SLOPE STAKE LINES (TOES & TOP OF CUT) OF PROPOSED ROADWAY TEMPLATE

FOR REFERENCE ONLY

FOR INFORMATION ONLY - OCT. 06, 2023

R.F. BINNIE & ASSOCIATES LTD.
 300 - 4940 Canada Way,
 Burnaby, BC V5G 4K6
 TEL 604 420 1721
 BINNIE.com

MINISTRY OF TRANSPORTATION
 AND INFRASTRUCTURE
 SOUTH COAST REGION
 HIGHWAY ENGINEERING AND GEOMATICS

L40-LINE CROSS SECTIONS
 SILVER SKAGIT ROAD FLOOD RECOVERY PROGRAM
 FLOOD RECOVERY WORKS - KILOMETER 25.3

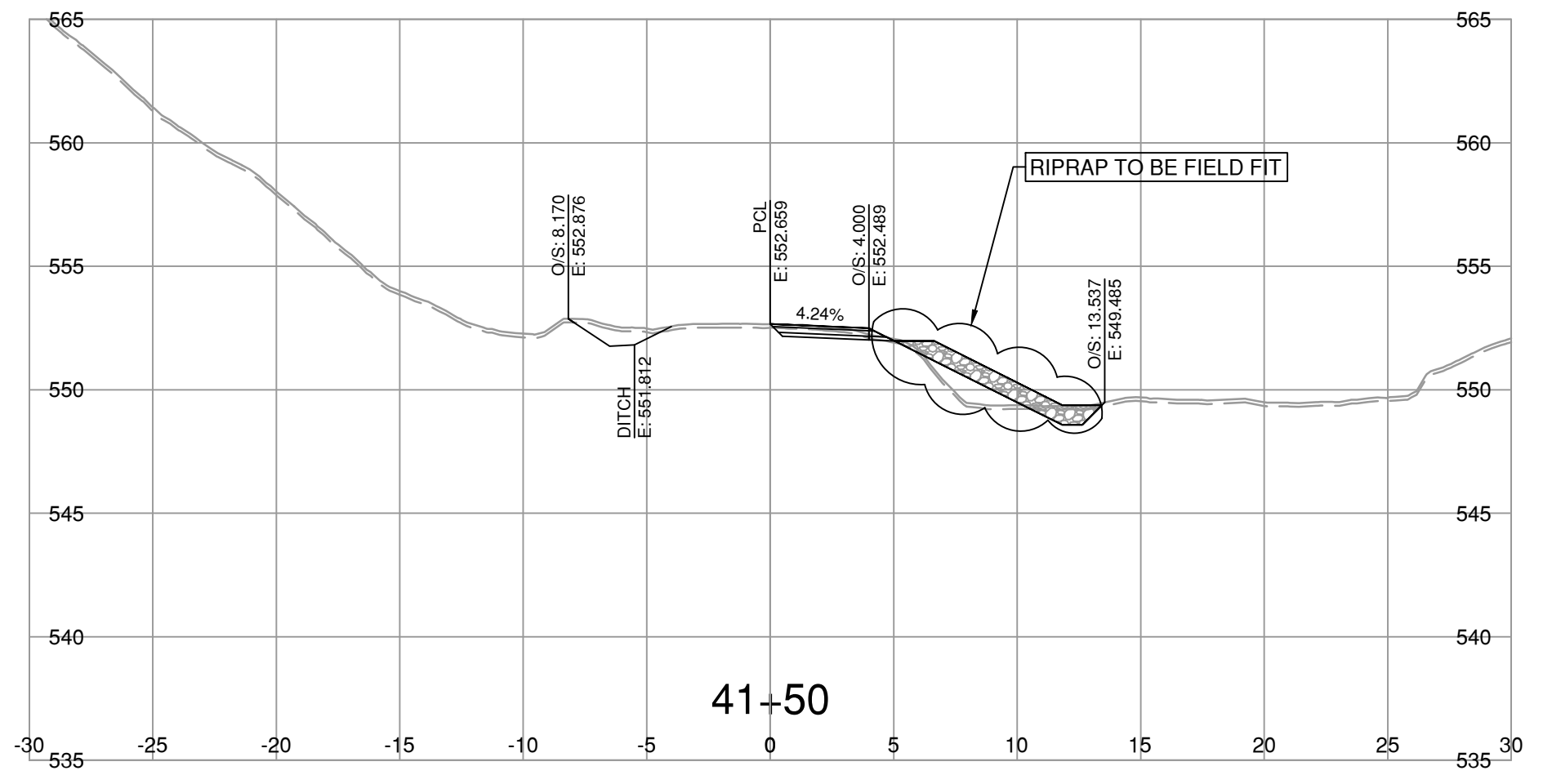
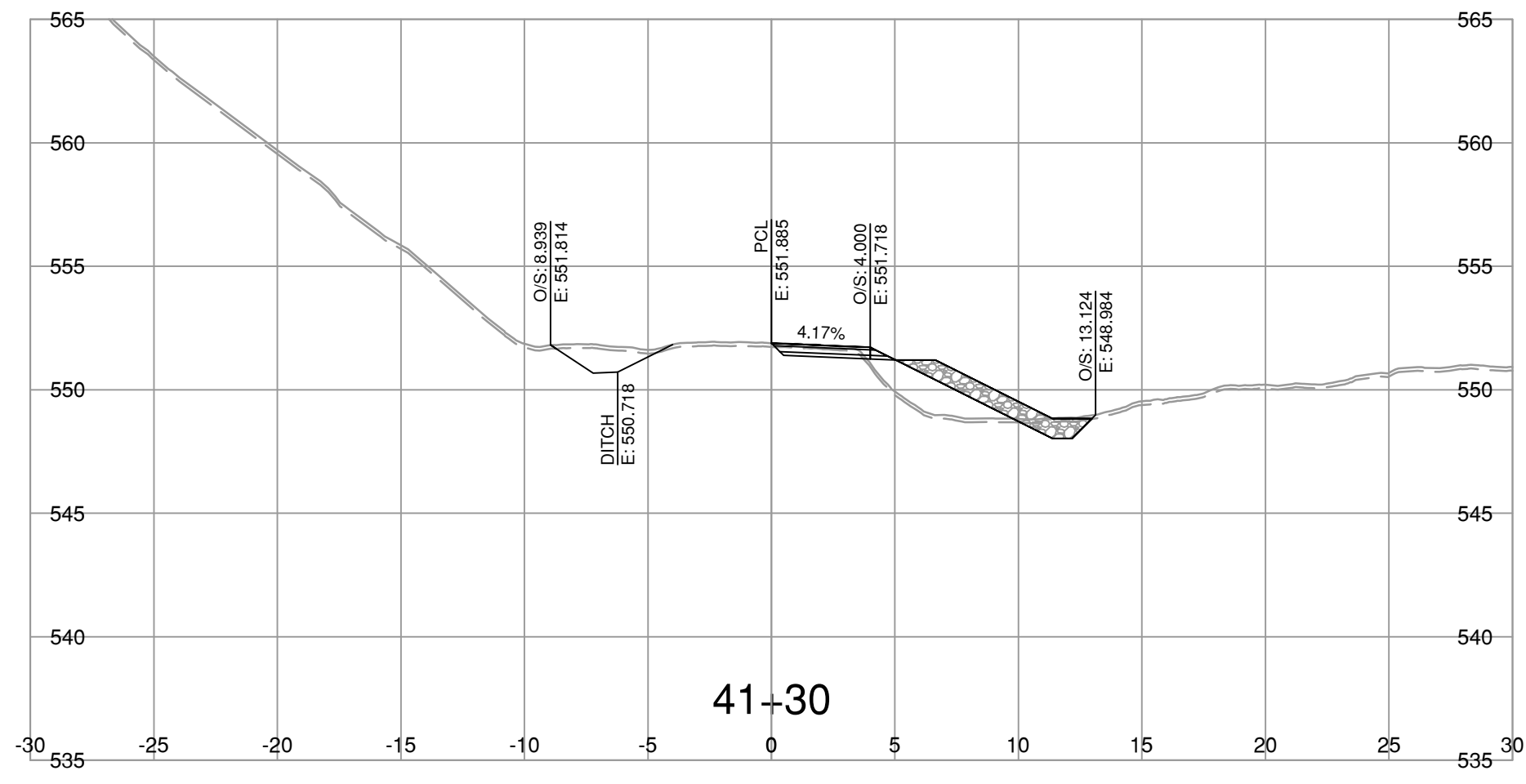
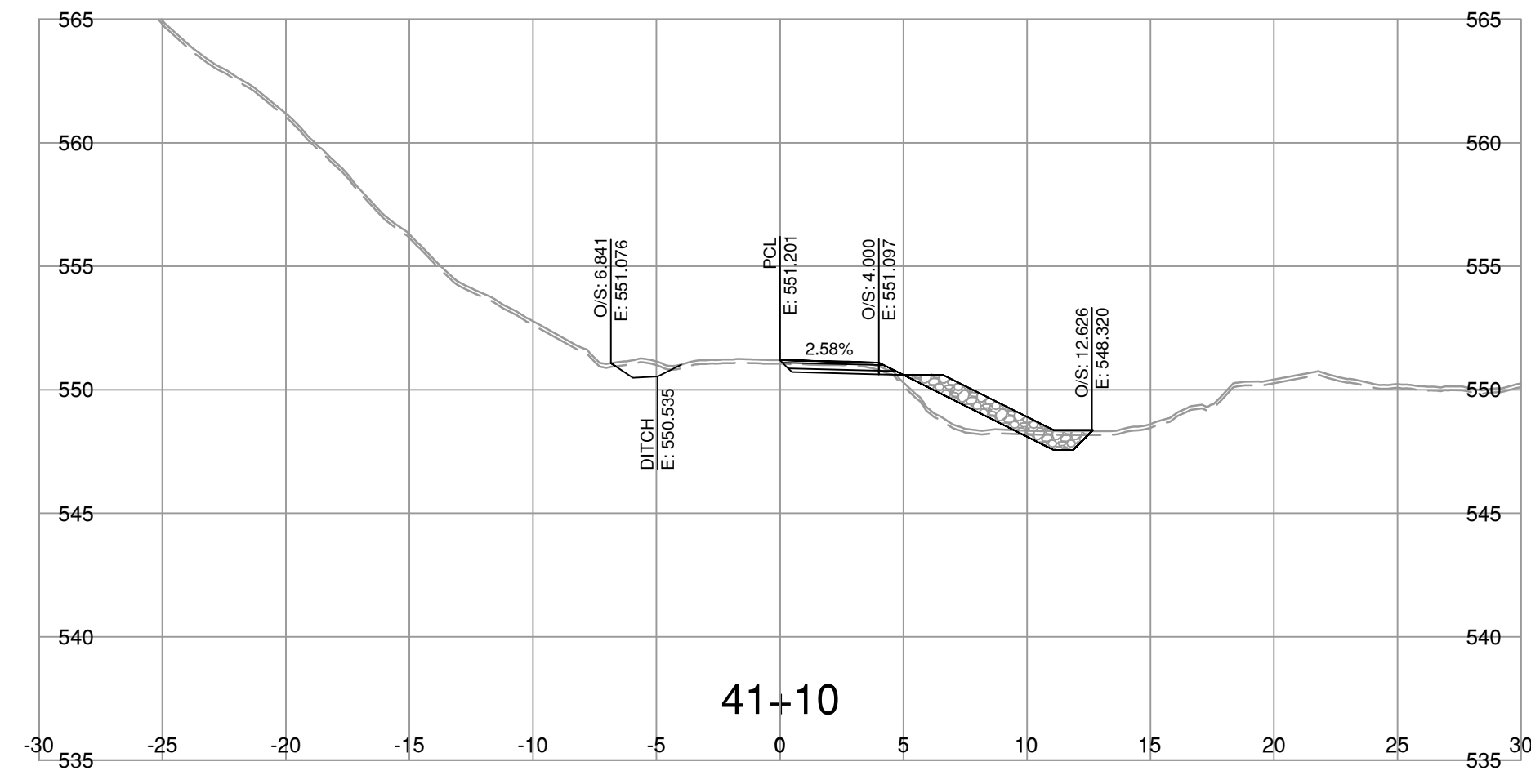
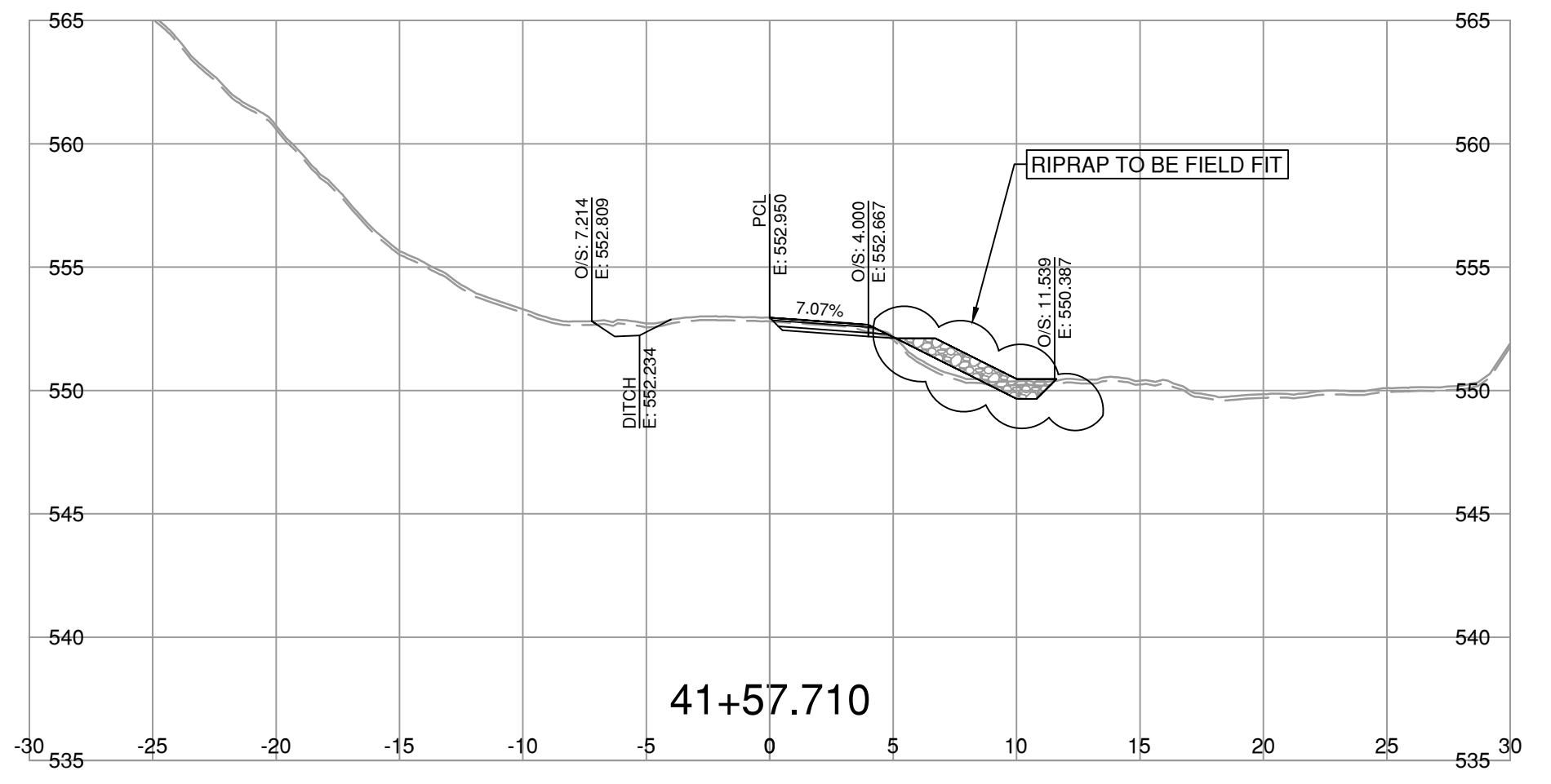
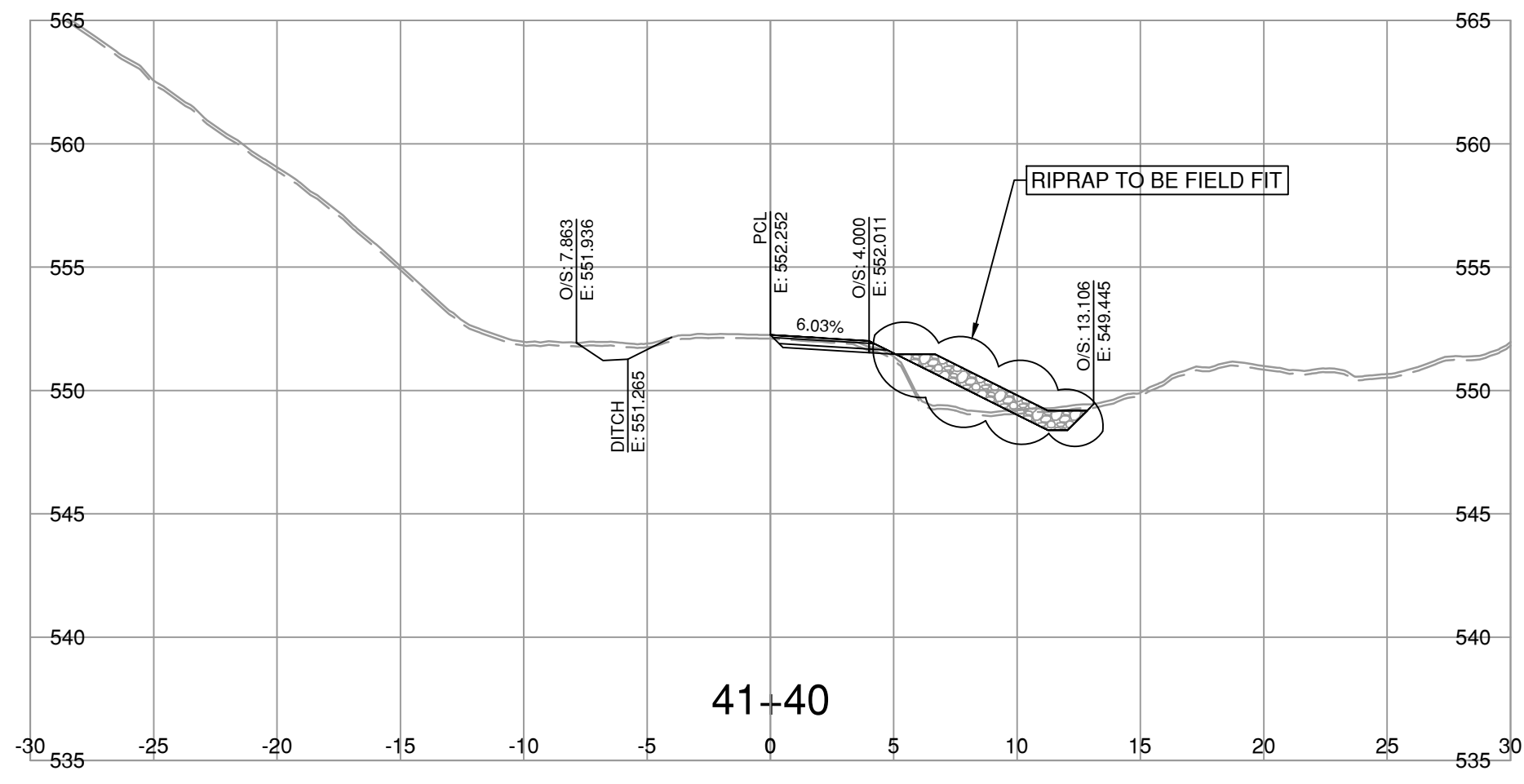
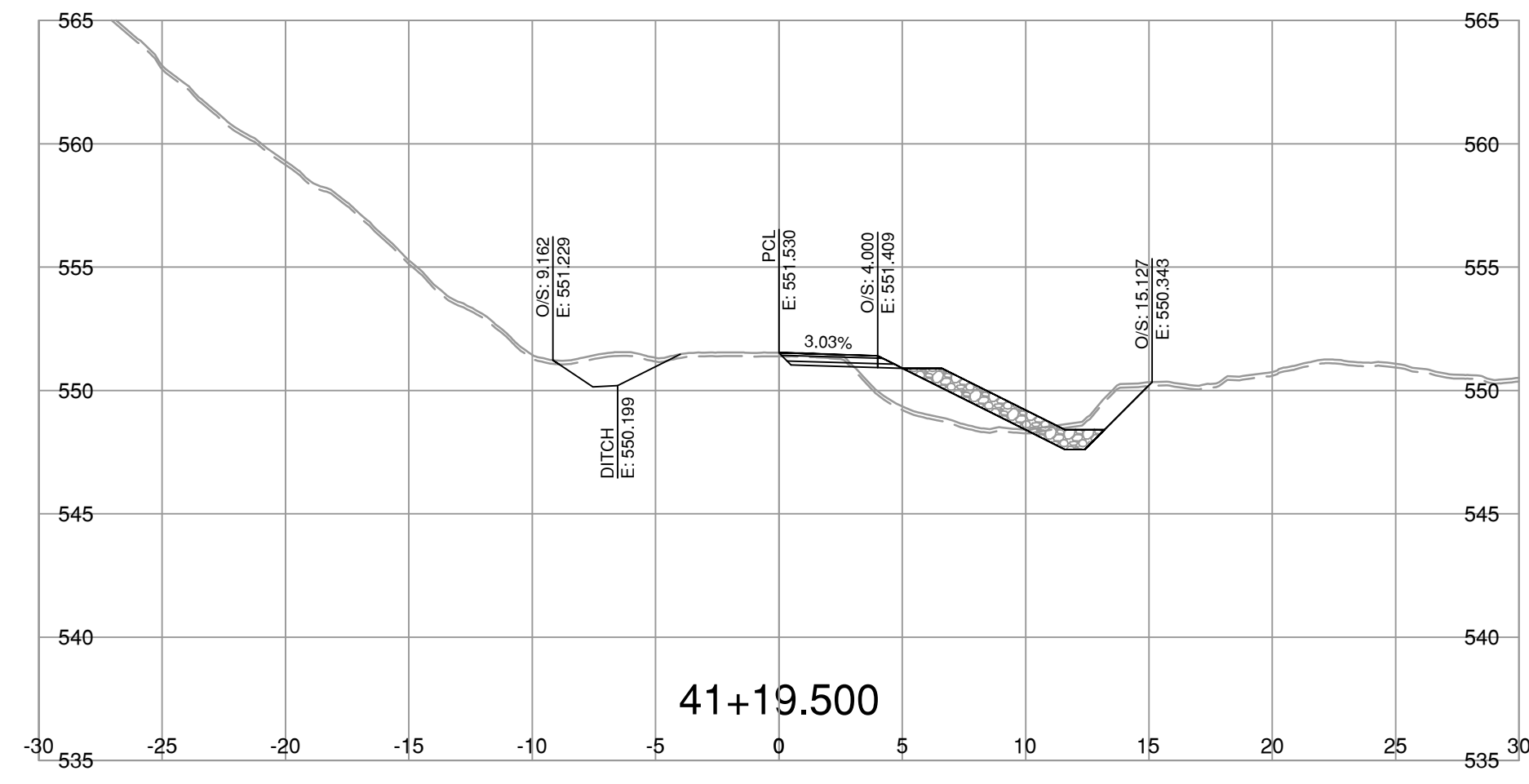
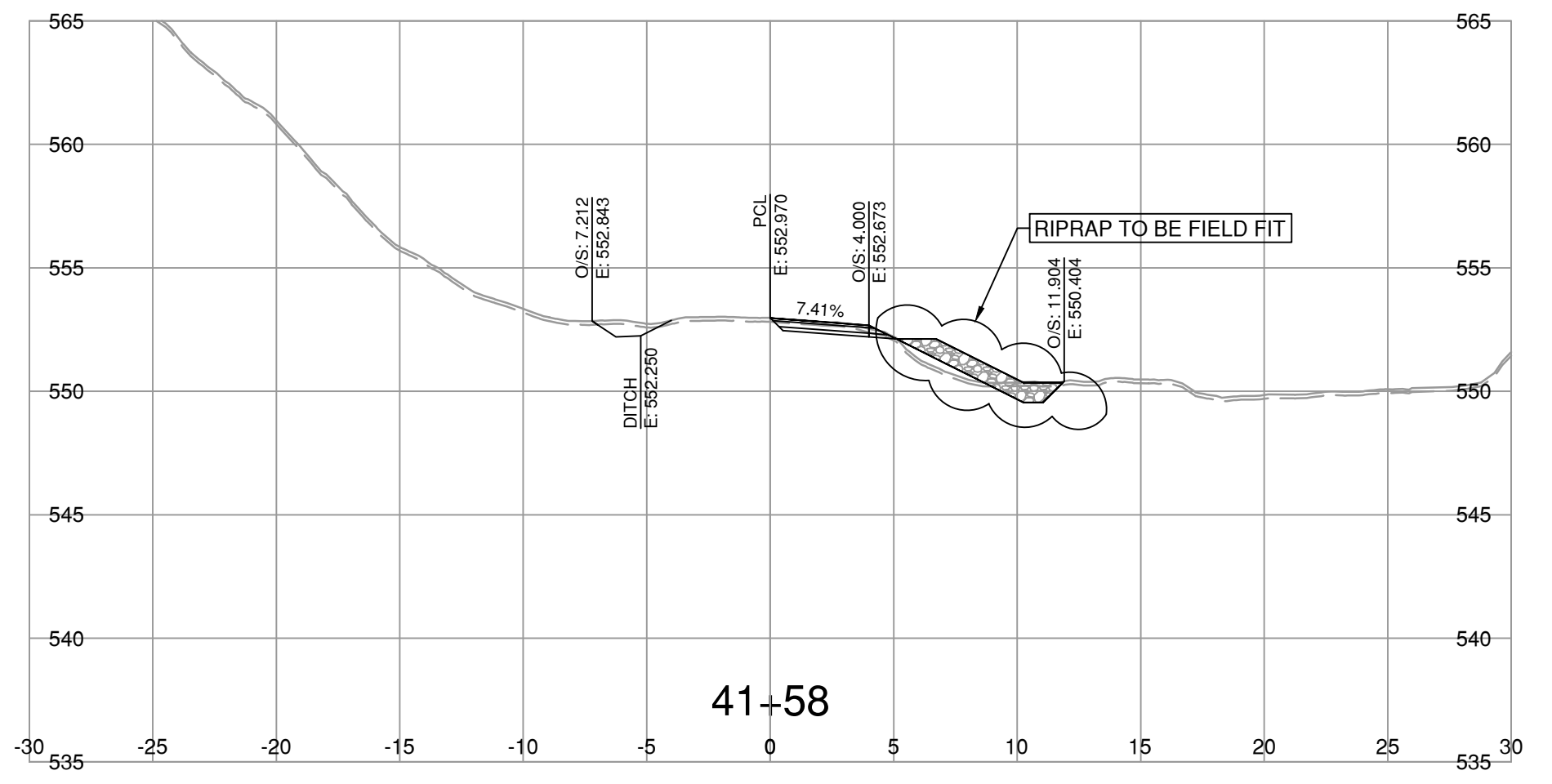
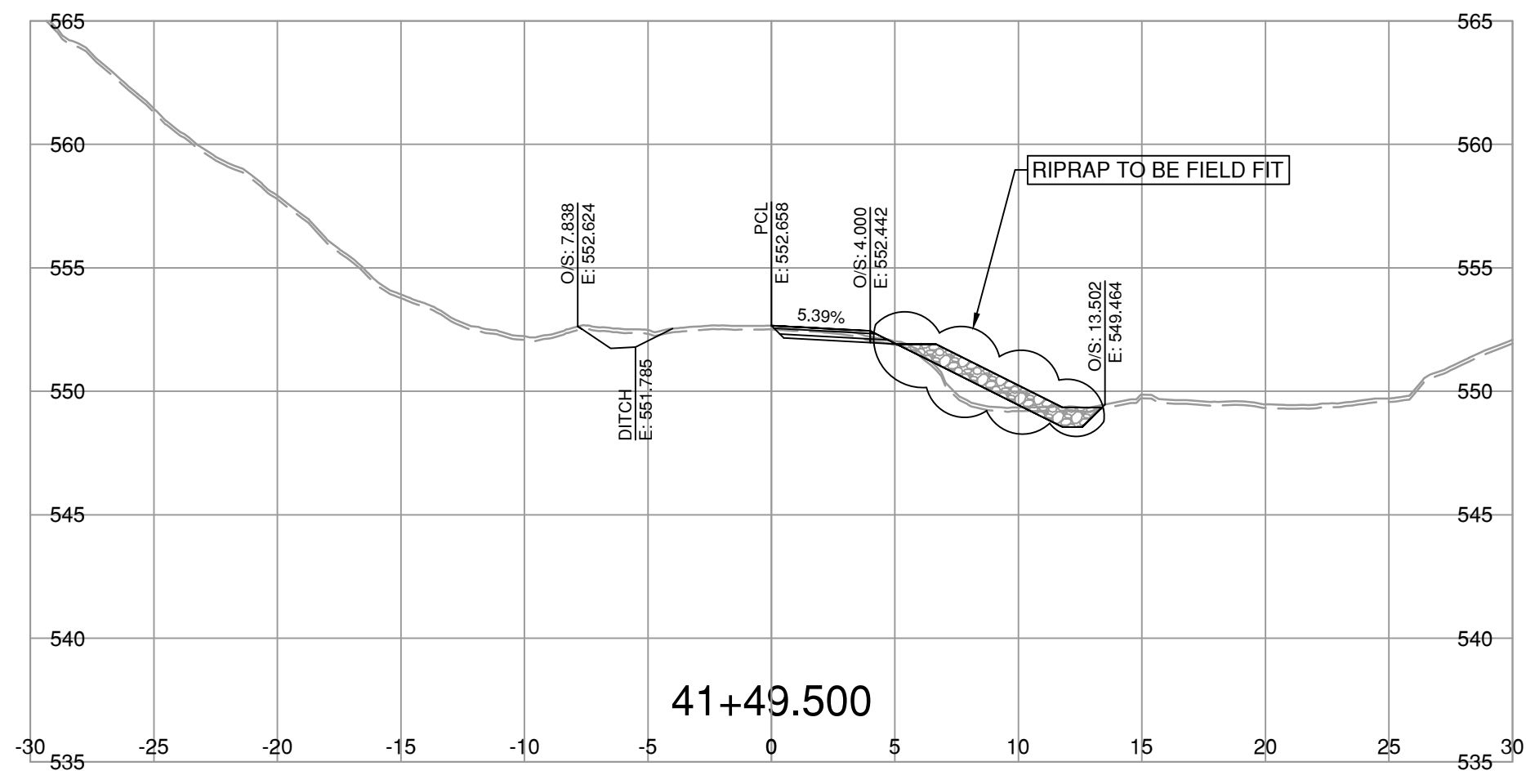
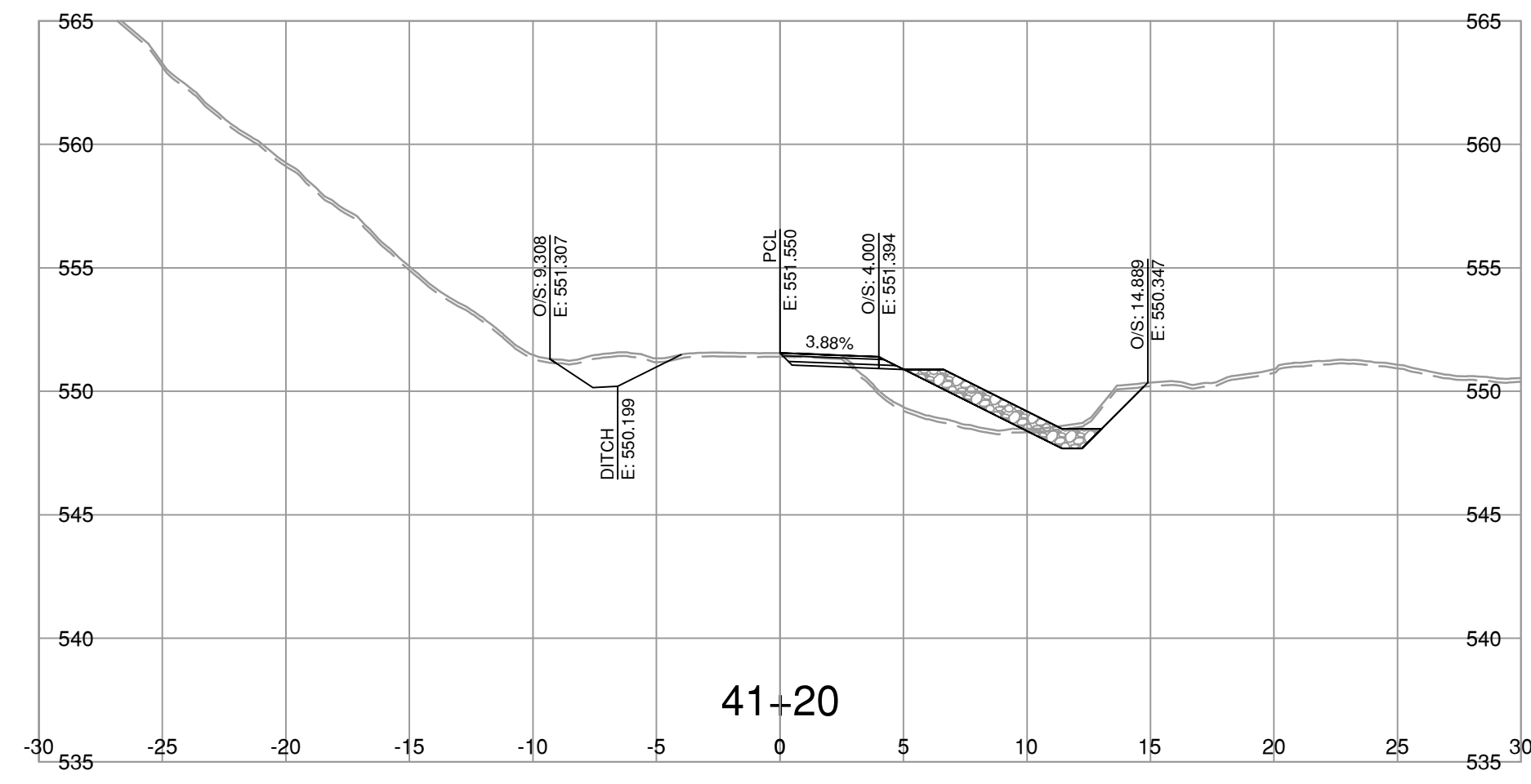
SCALE	0 2 1:250 12m	CAD FILENAME	SECT-L40-25.3-22-0091.DWG
DATE	2023-06-05	FILE NUMBER	22-0091
REV	DATE	REVISIONS	SIGNATURE

R.F. BINNIE & ASSOCIATES LTD.
 EGBC PERMIT TO PRACTICE
 NUMBER 1001128

MICHAEL CARREIRA
 ENGINEER OF RECORD
 DATE OCT. 06, 2023

DESIGNED	_____	X.G.	DATE	OCT. 2023
QUALITY CONTROL	_____	X.G.	DATE	OCT. 2023
QUALITY ASSURANCE	_____	M.C.	DATE	OCT. 2023
DRAWN	_____	T.K./S.C.	DATE	OCT. 2023

PROJECT NUMBER	REG	DRAWING NUMBER	REV
14133-0001	1	R1-1056-L40XS-1	



NOTE: STRIPPING REMOVAL APPLIES ONLY TO THE AREA BETWEEN SLOPE STAKE LINES (TOES & TOP OF CUT) OF PROPOSED ROADWAY TEMPLATE

FOR REFERENCE ONLY

FOR INFORMATION ONLY - OCT. 06, 2023

R.F. BINNIE & ASSOCIATES LTD.
300 - 4940 Canada Way,
Burnaby, BC V5G 4K6
TEL 604 420 1721
BINNIE.com

MINISTRY OF TRANSPORTATION
AND INFRASTRUCTURE
SOUTH COAST REGION
HIGHWAY ENGINEERING AND GEOMATICS

L40-LINE CROSS SECTIONS
SILVER SKAGIT ROAD FLOOD RECOVERY PROGRAM
FLOOD RECOVERY WORKS - KILOMETER 25.3

SCALE	0 2 1:250 12m	CAD FILENAME	SECT-L40-25.3-22-0091.DWG
		DATE	2023-06-05
		FILE NUMBER	22-0091
REV	DATE	REVISIONS	SIGNATURE

R.F. BINNIE & ASSOCIATES LTD.
EGBC PERMIT TO PRACTICE
NUMBER 1001128

DESIGNED _____ X.G. DATE OCT 2023
QUALITY CONTROL _____ X.G. DATE OCT 2023
QUALITY ASSURANCE _____ M.C. DATE OCT 2023
DRAWN _____ T.K./S.C. DATE OCT 2023

PROJECT NUMBER 14133-0001
REG 1
DRAWING NUMBER R1-1056-L40XS-2
REV

MICHAEL CARREIRA
ENGINEER OF RECORD
DATE OCT. 06, 2023

Jun. 5, 2023 10:02 AM IBC-BBY-FILED001\Projects\2022\22-0091\00 - CAD Files\00-SS-20.9-24-1-3-6-7\Drawings\Production\000_Design\Sections\ECT_L40-25.3-22-0091



Ministry of
Transportation
and Infrastructure

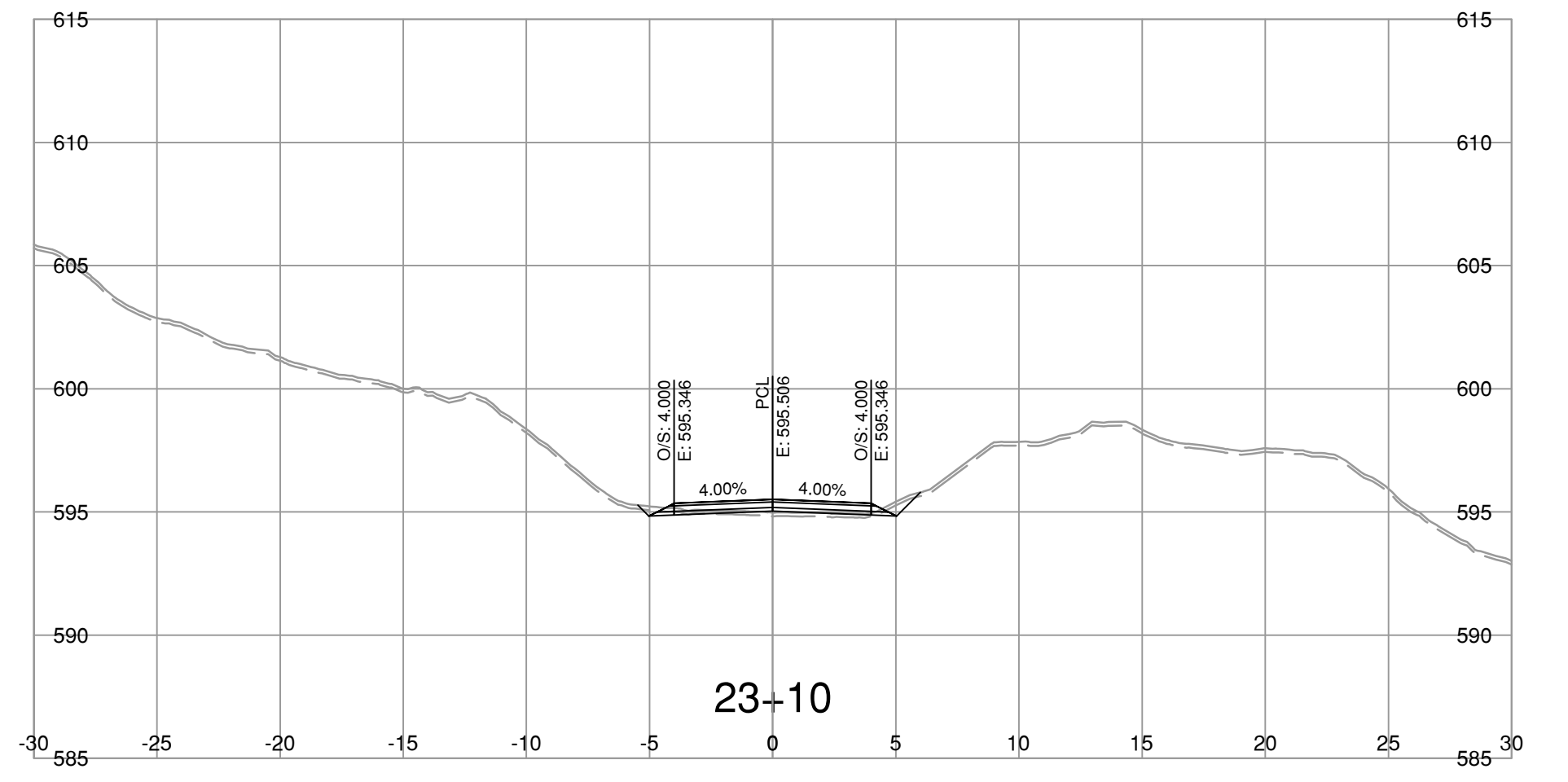
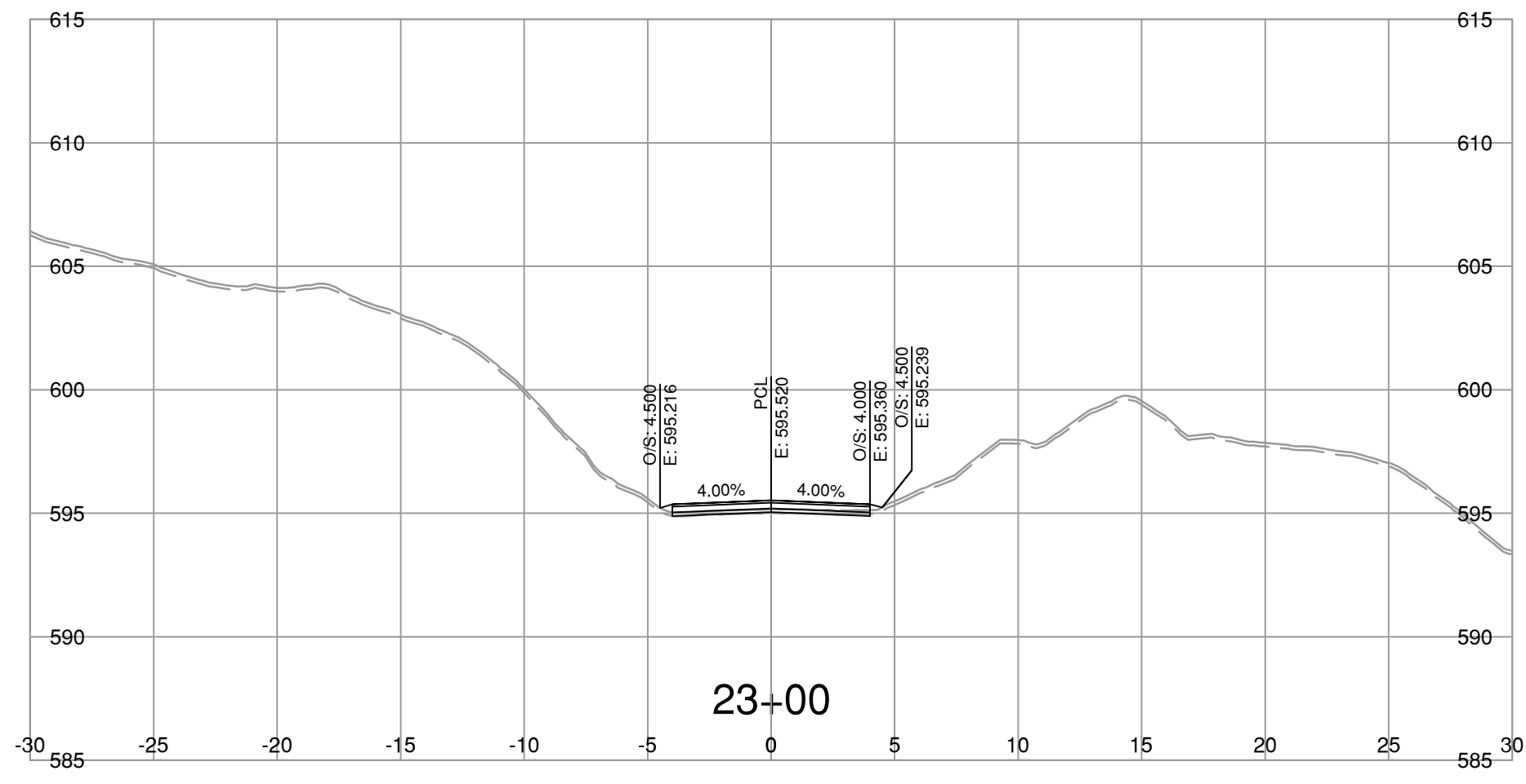
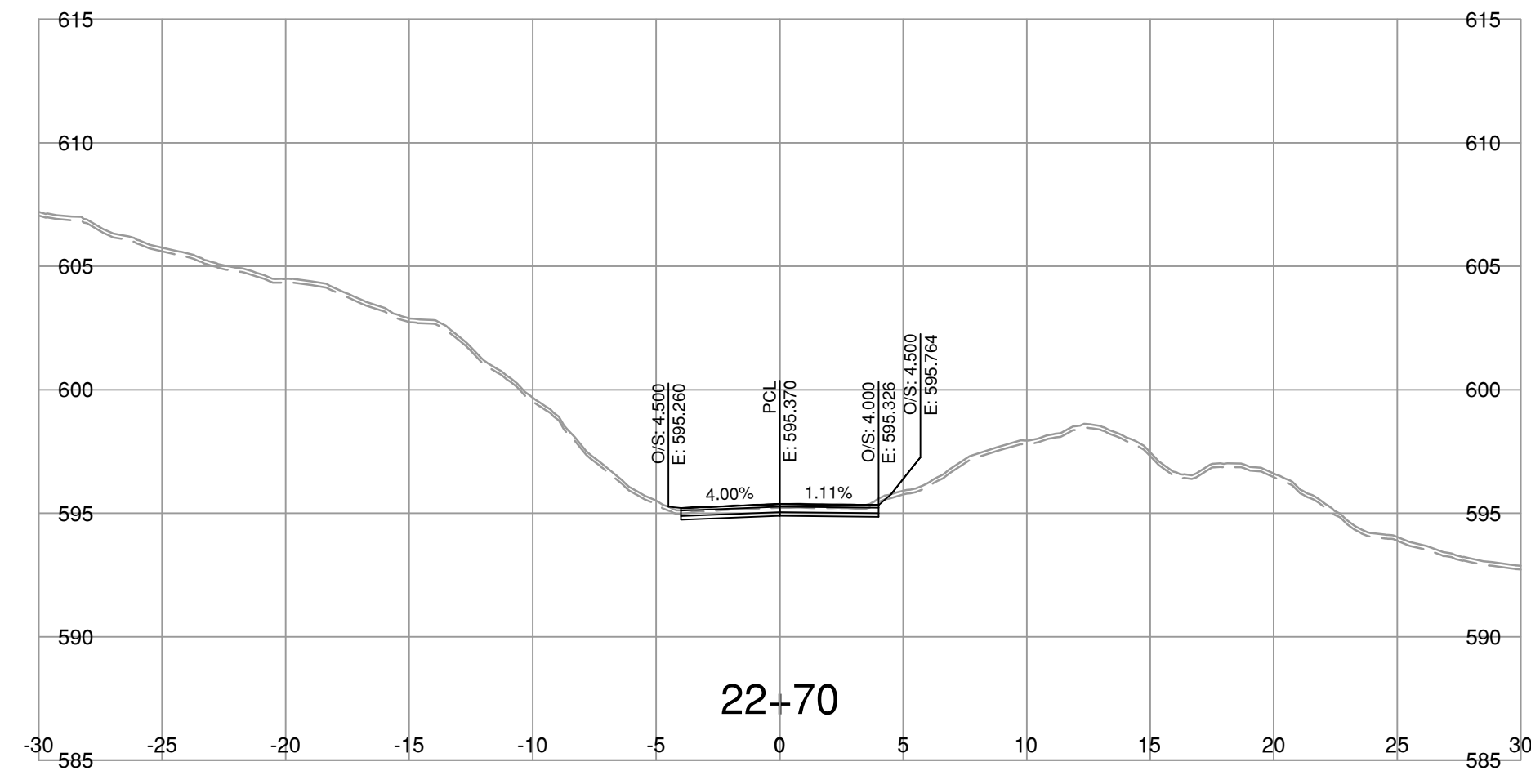
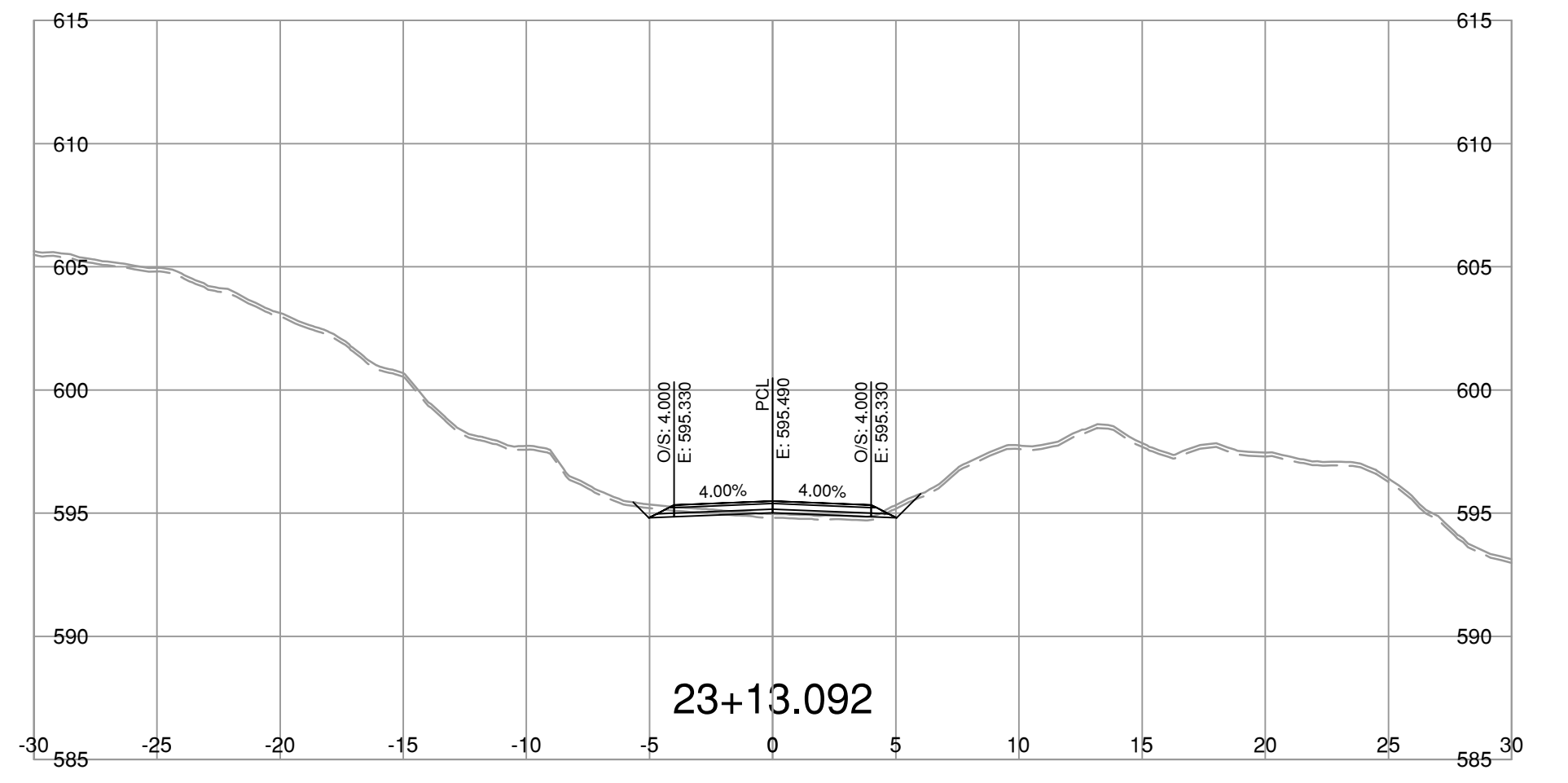
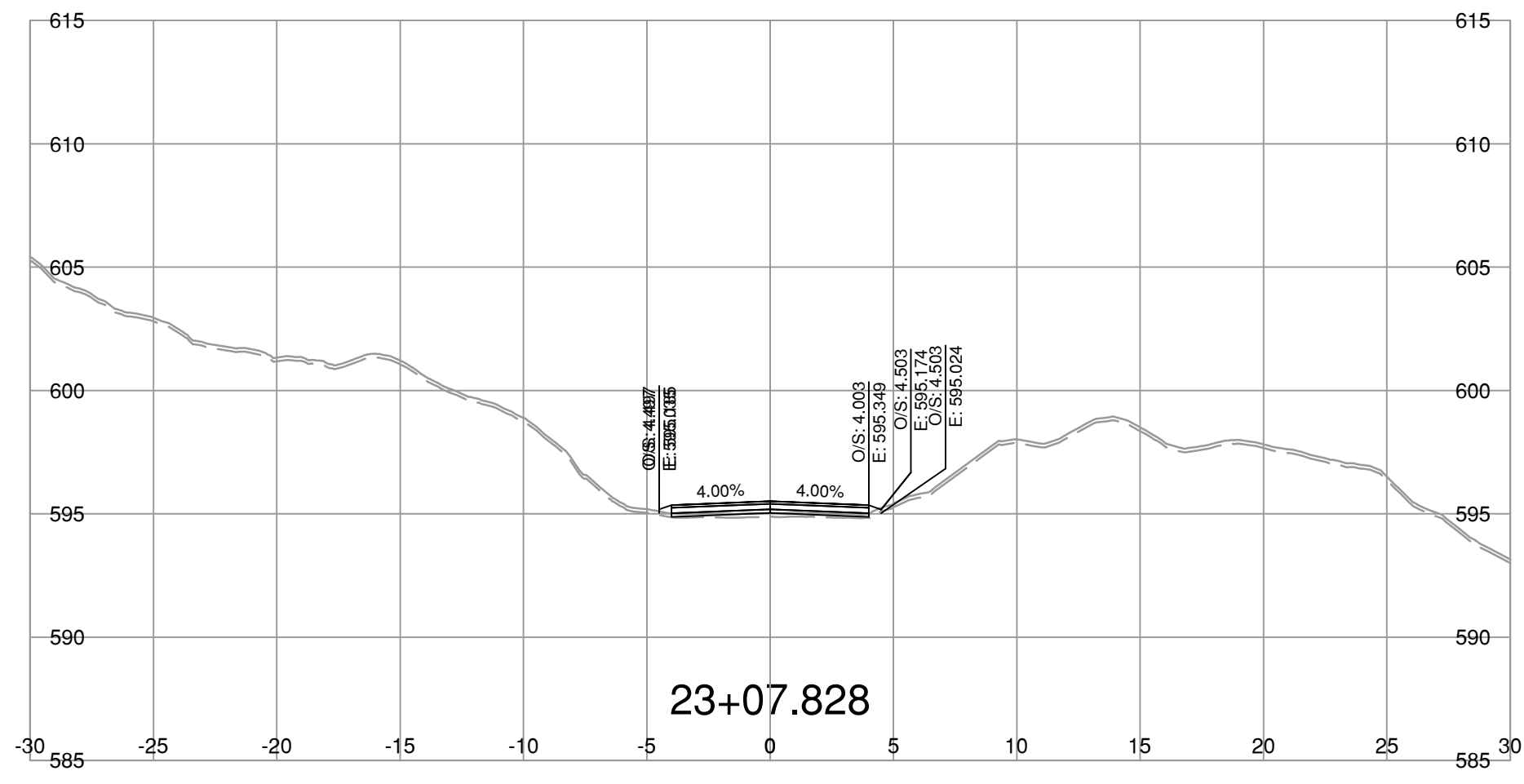
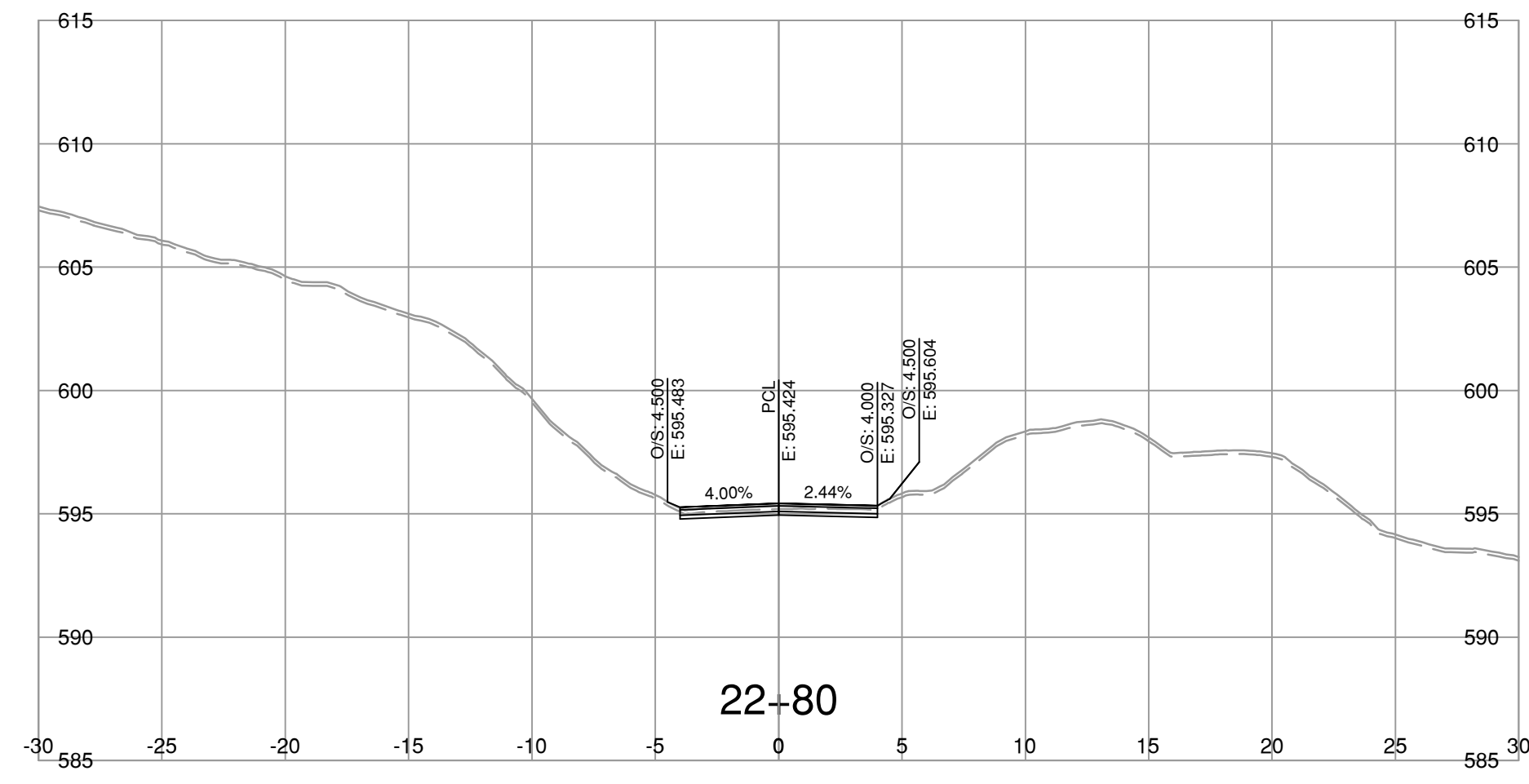
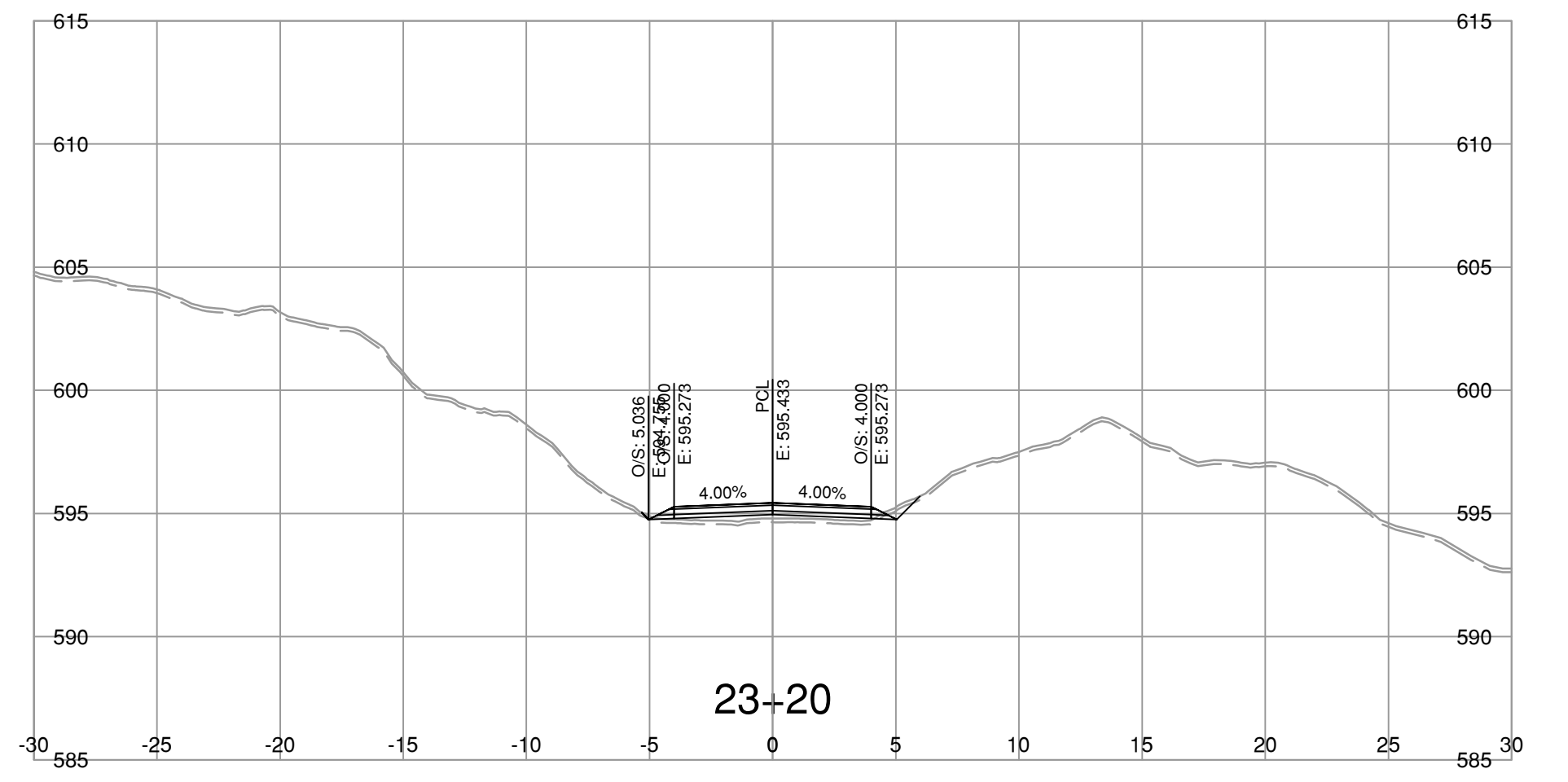
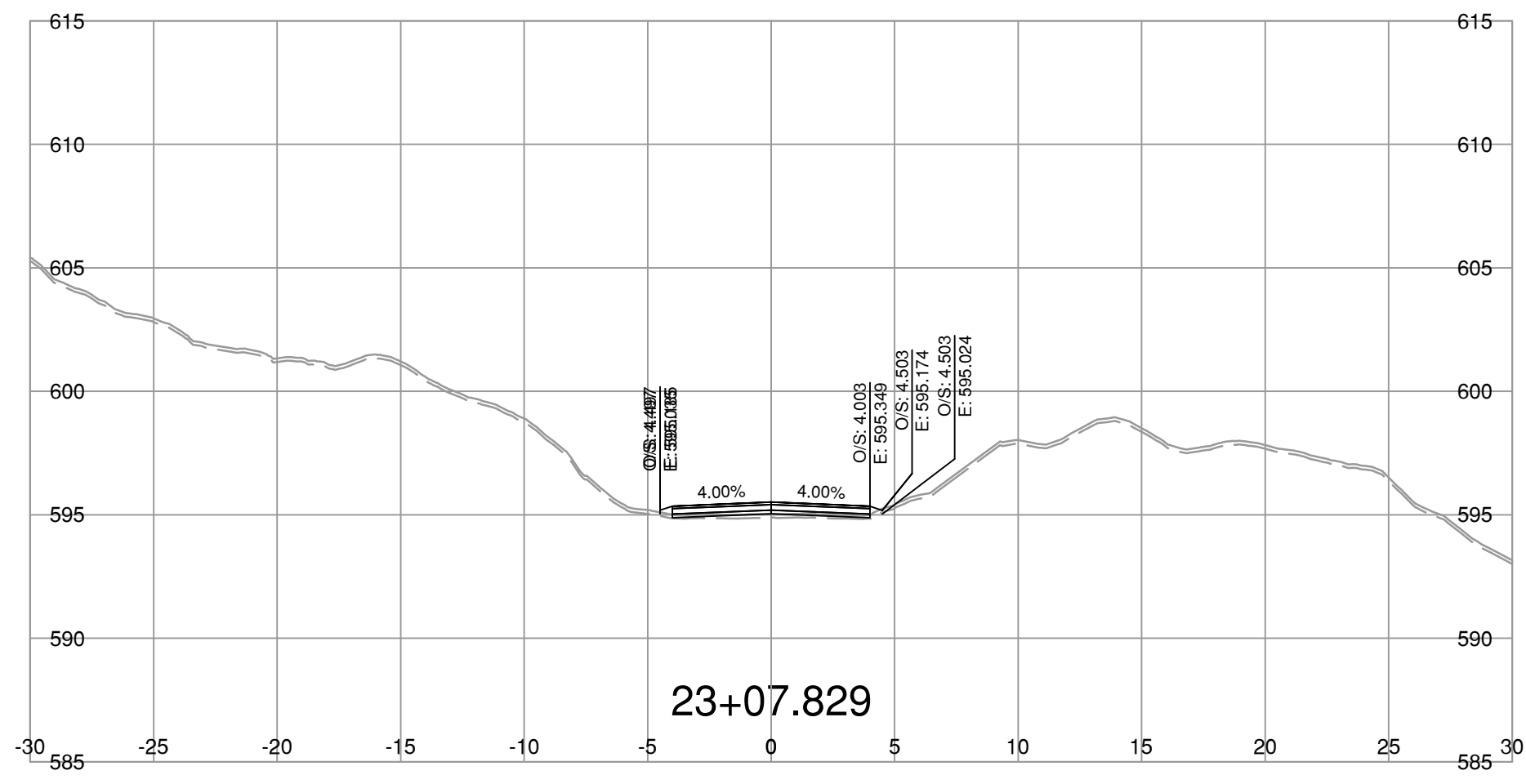
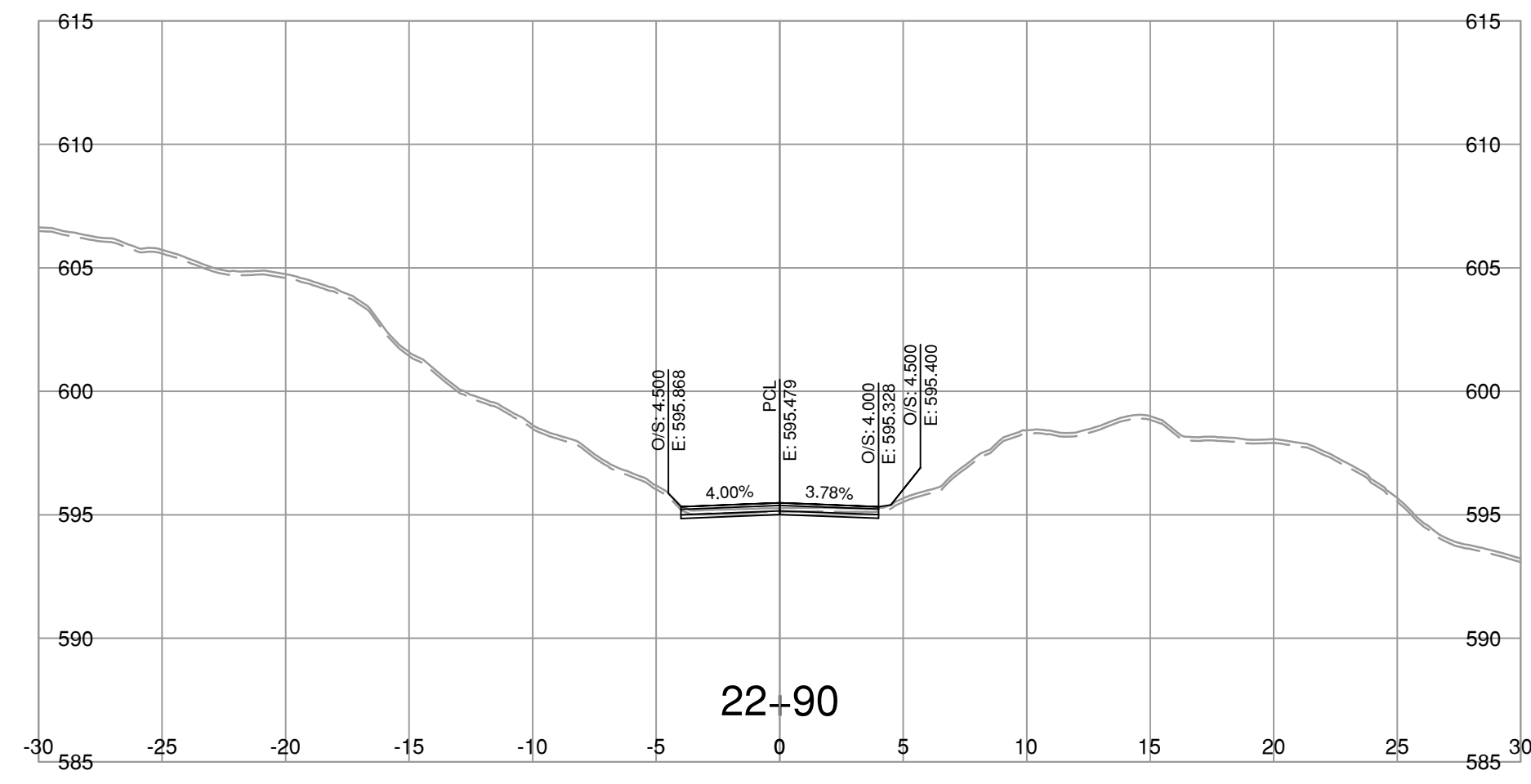
PROJECT No. 14133-0001

CROSS SECTION SET

SILVER SKAGIT ROAD FLOOD RECOVERY PROGRAM

FLOOD RECOVERY WORKS - KILOMETER 28.7

FOR INFORMATION ONLY - OCT. 06, 2023

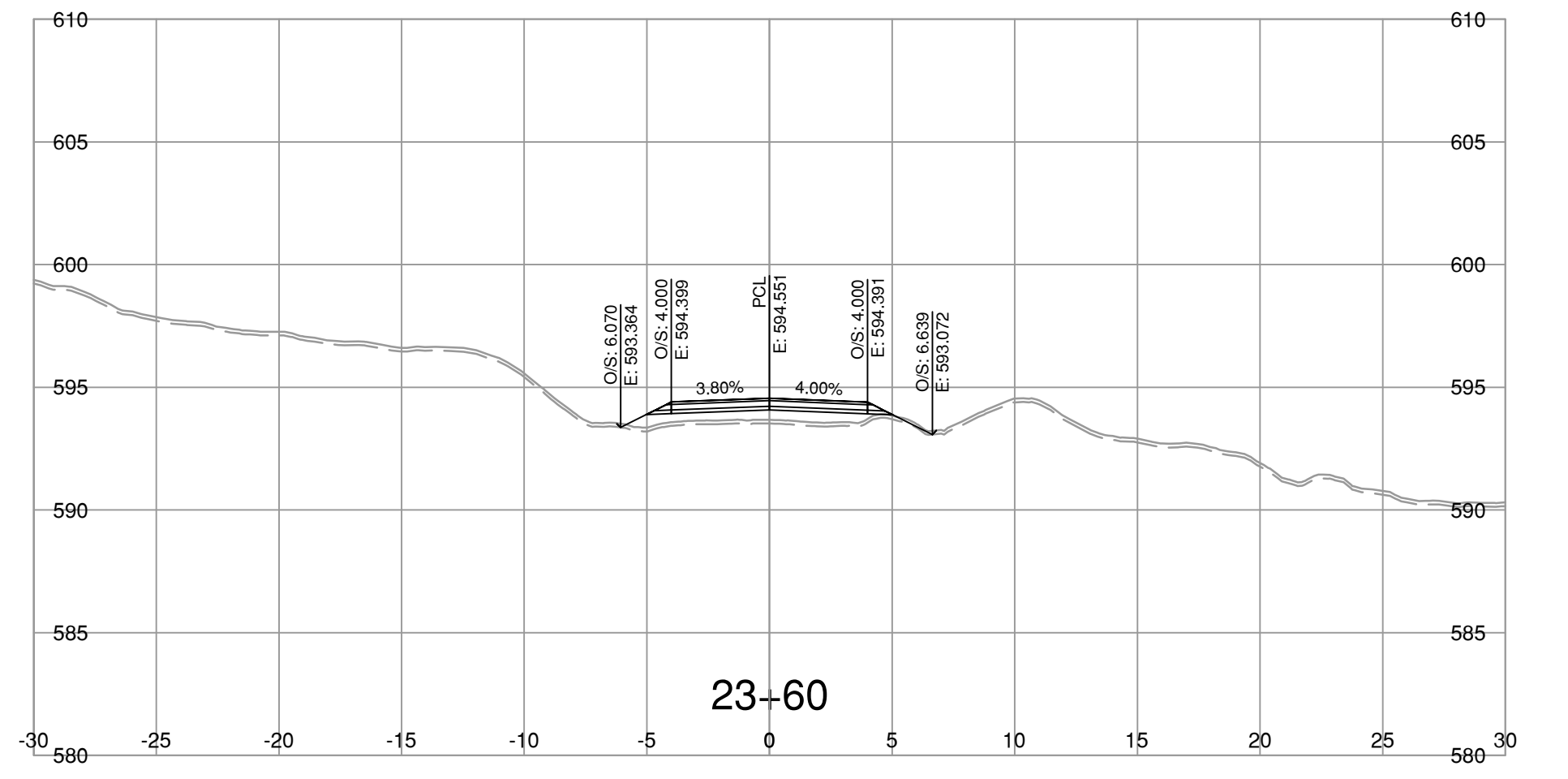
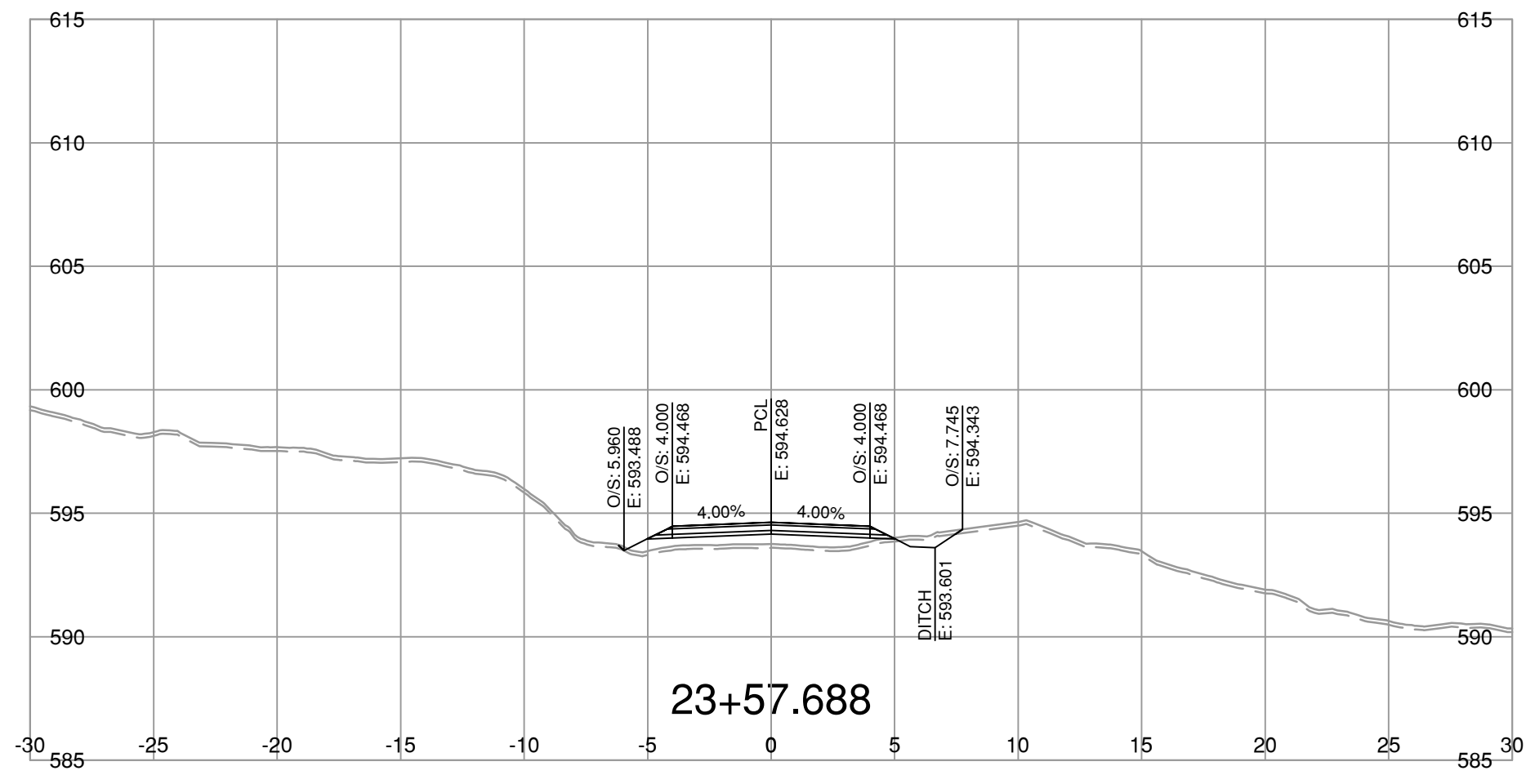
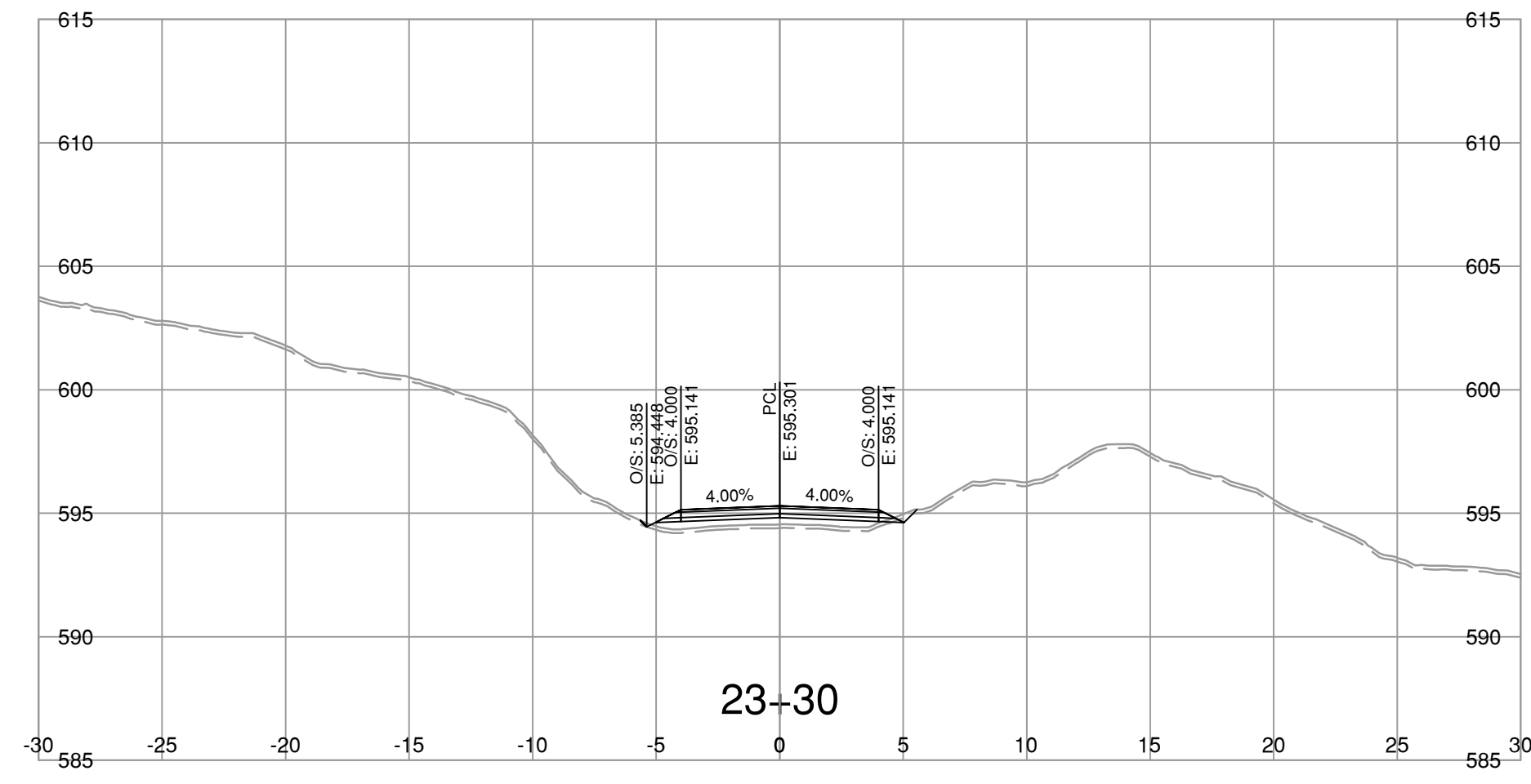
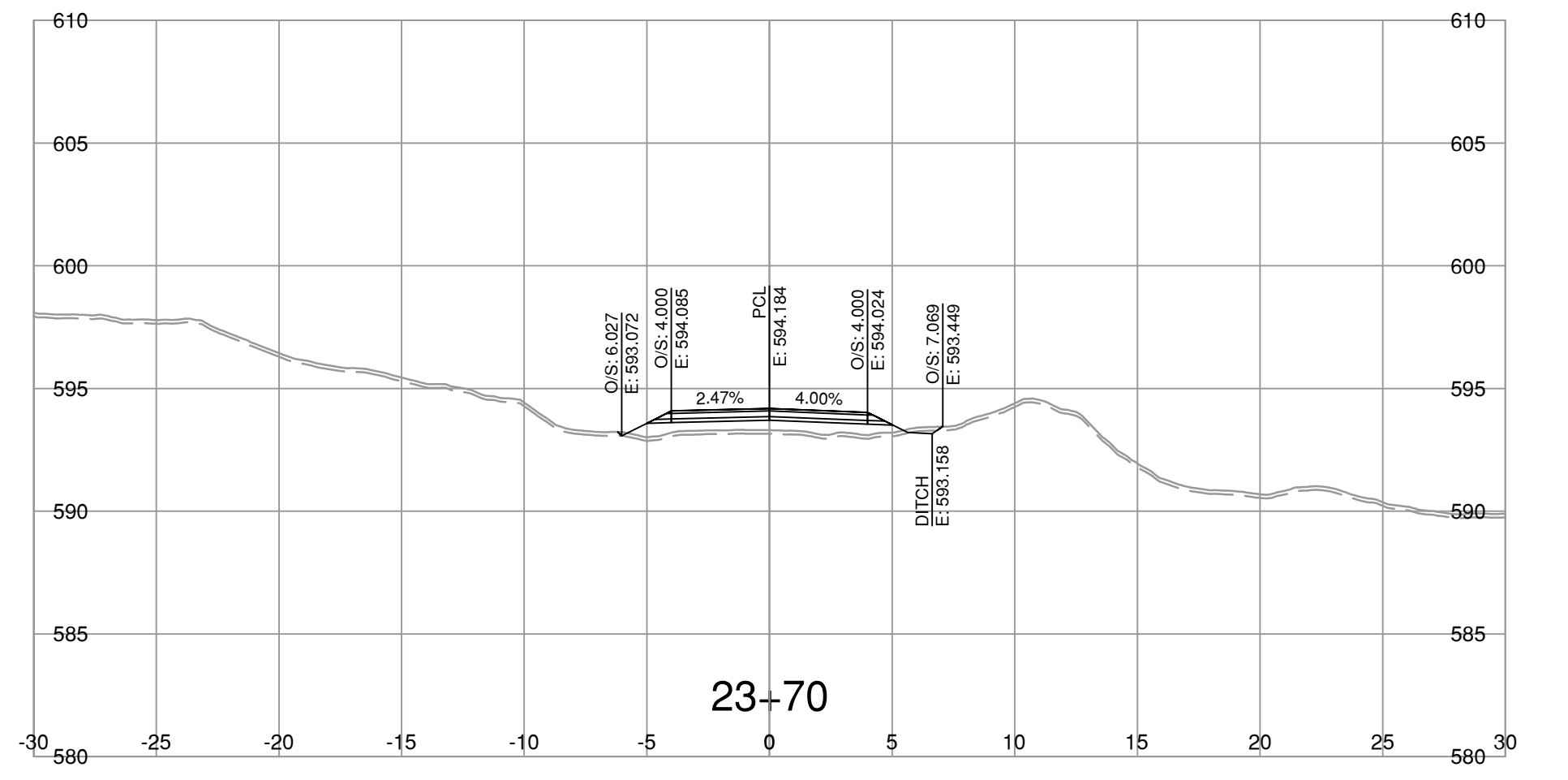
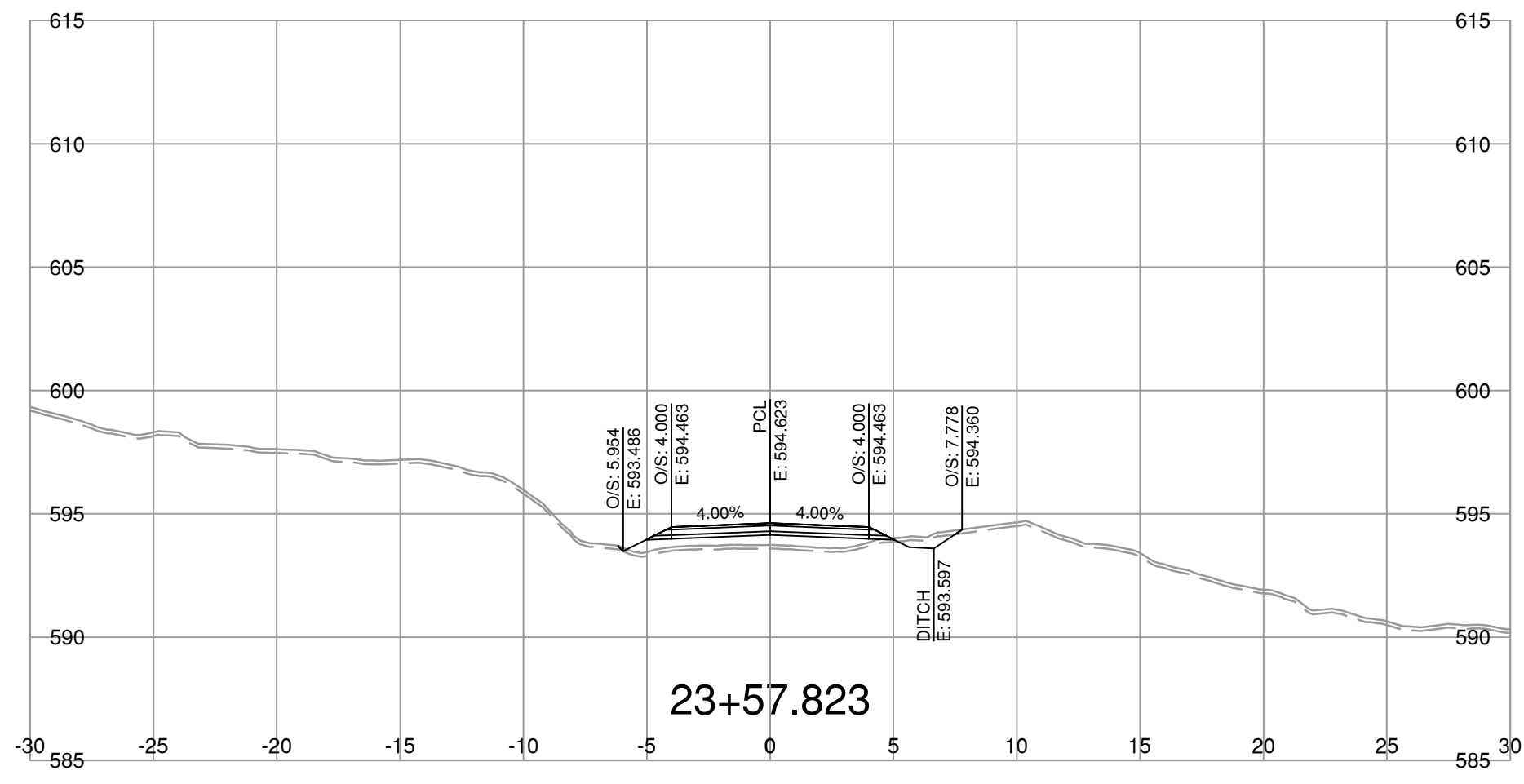
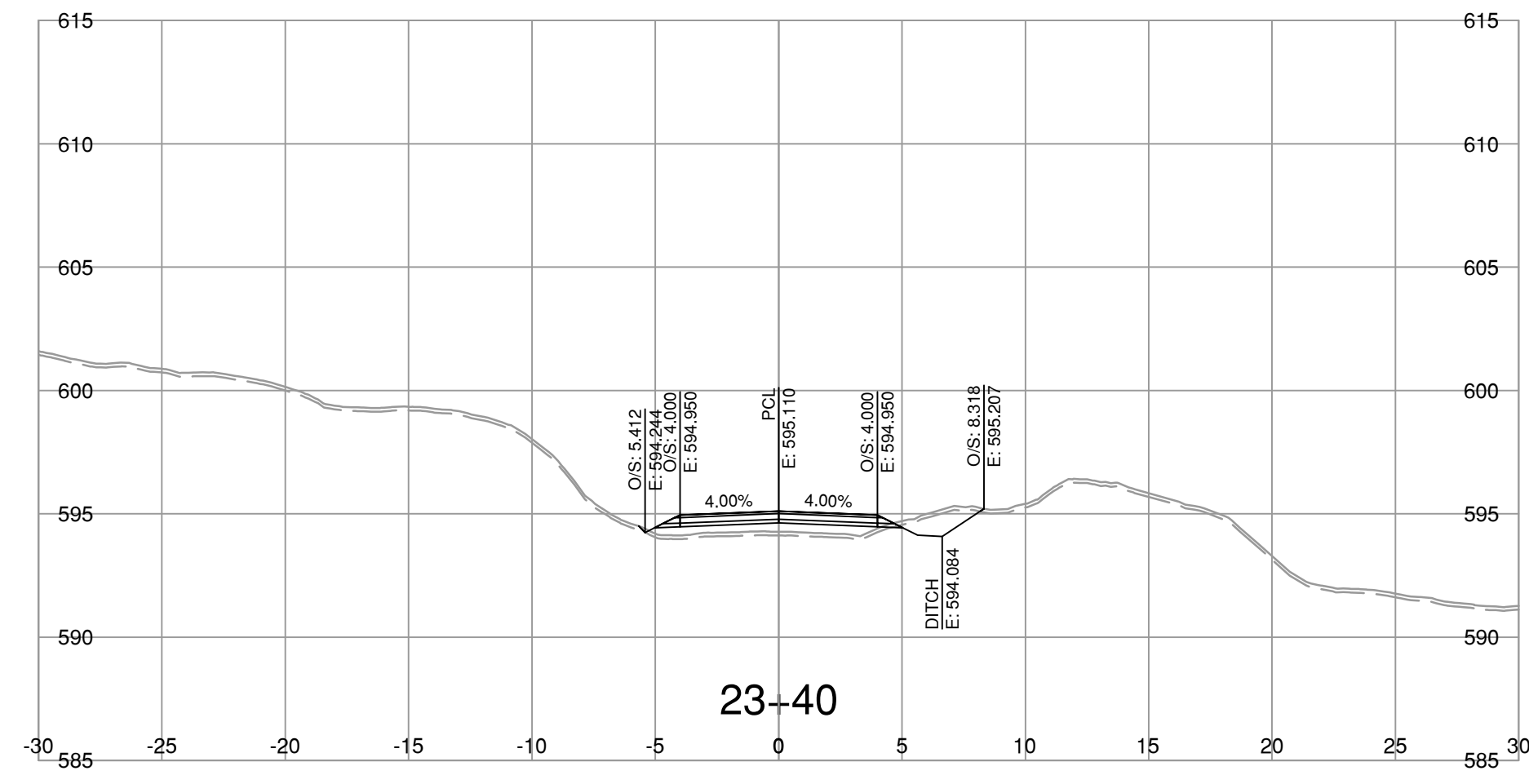
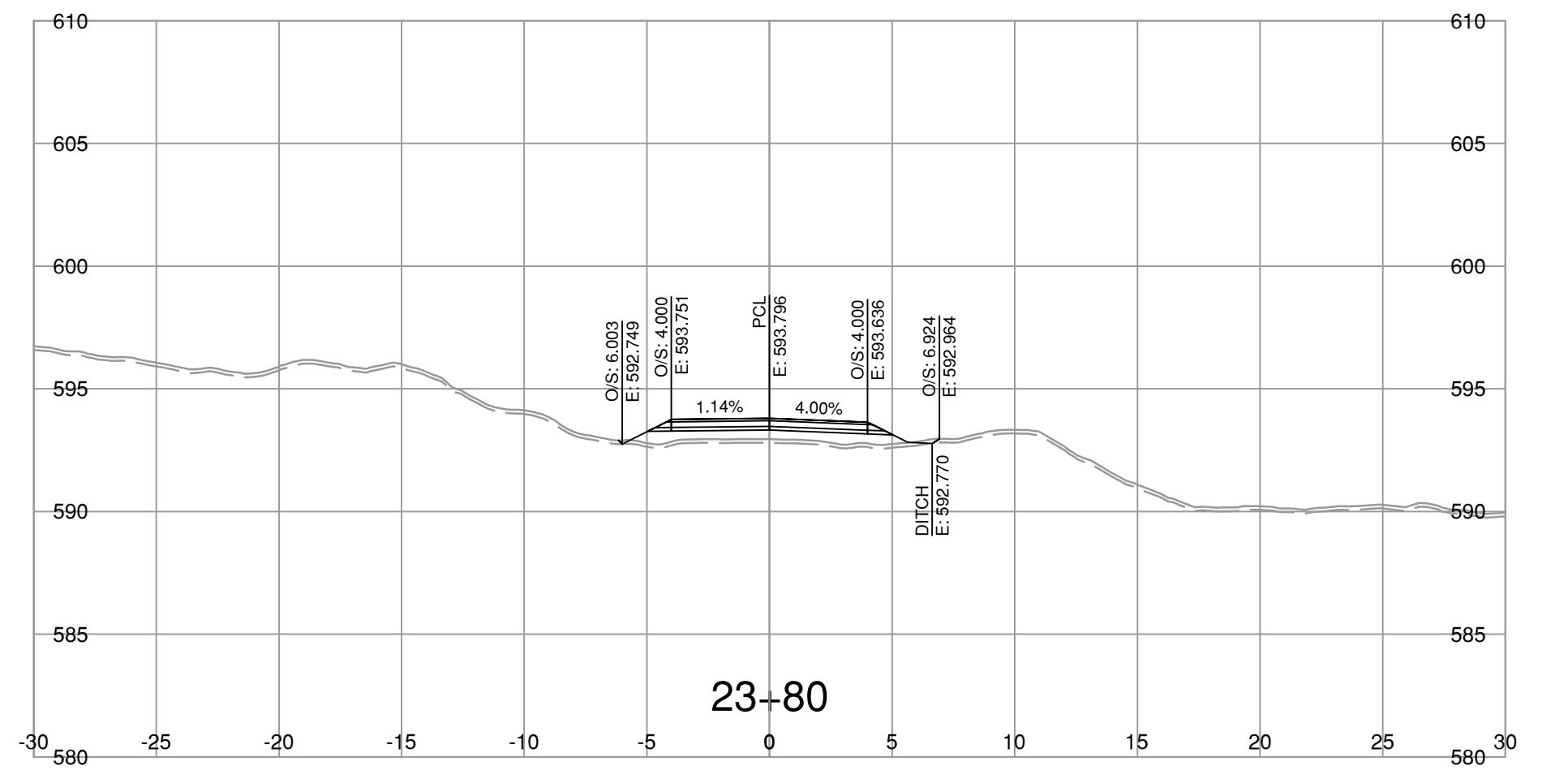
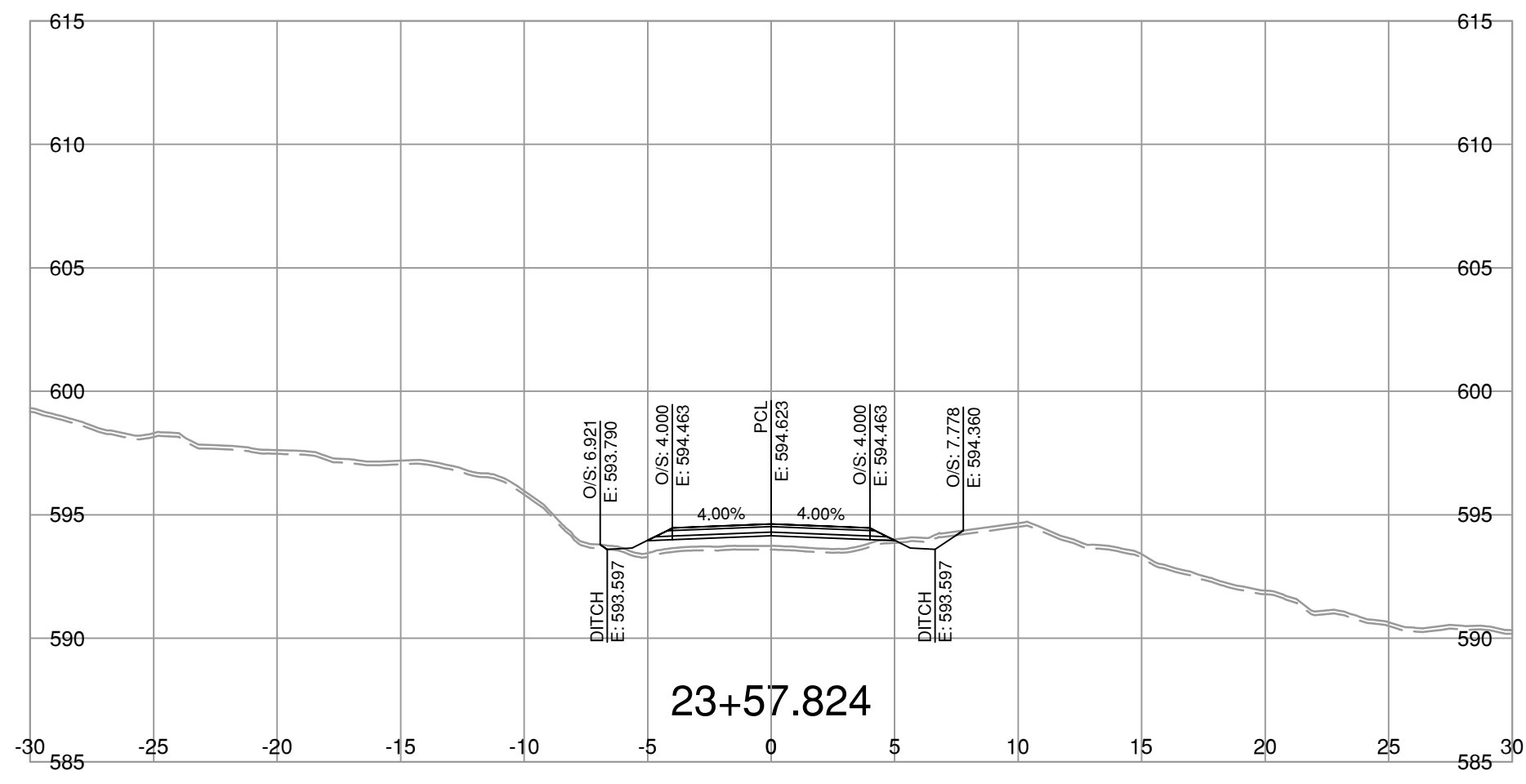
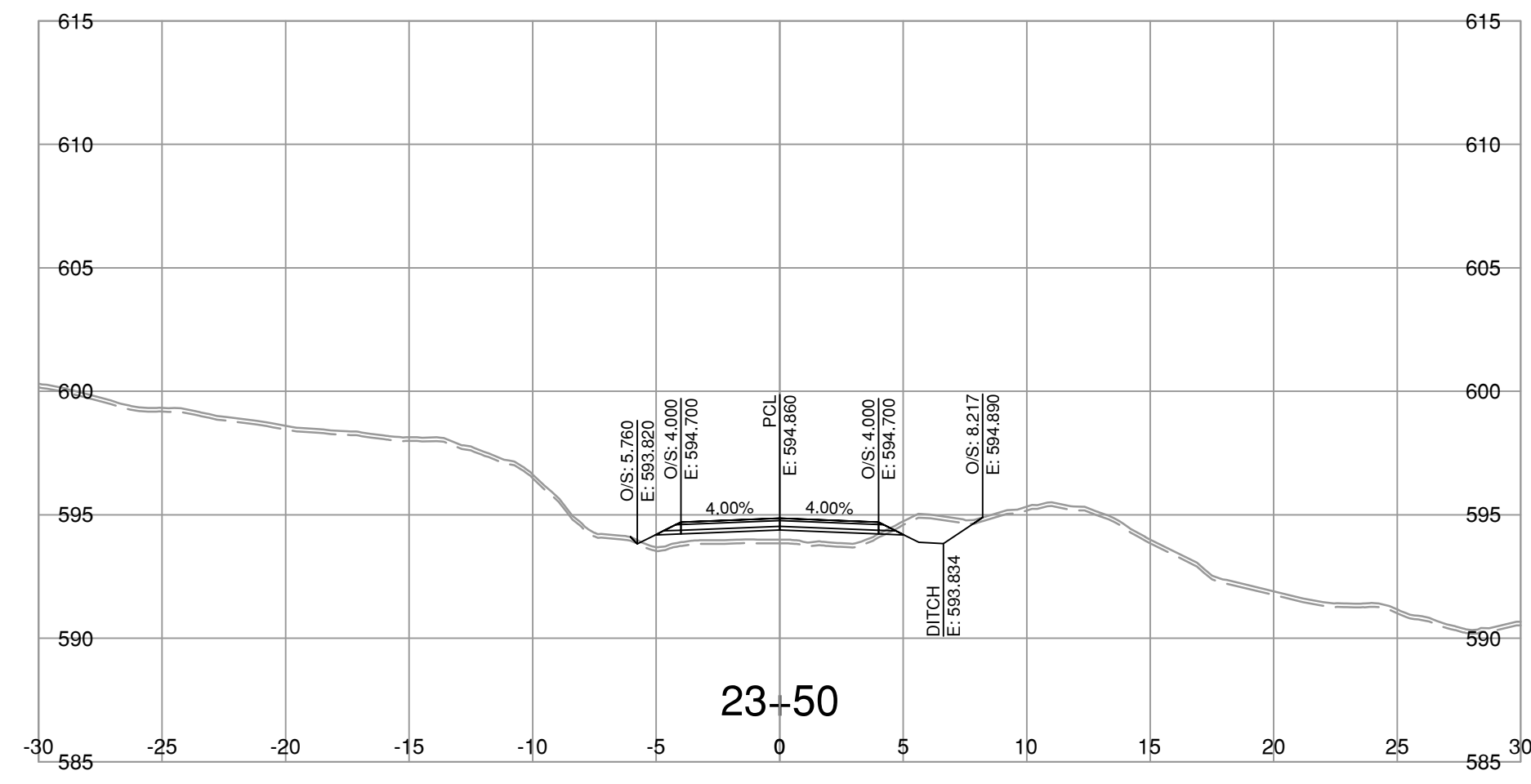


NOTE: STRIPPING REMOVAL APPLIES ONLY TO THE AREA BETWEEN SLOPE STAKE LINES (TOES & TOP OF CUT) OF PROPOSED ROADWAY TEMPLATE

FOR REFERENCE ONLY

FOR INFORMATION ONLY - OCT. 06, 2023

<p>BINNIE The people behind your infrastructure.</p>		<p>R.F. BINNIE & ASSOCIATES LTD. 300 - 4940 Canada Way, Burnaby, BC V5G 4K6 TEL 604 420 1721 BINNIE.com</p>		<p>BRITISH COLUMBIA</p>		<p>MINISTRY OF TRANSPORTATION AND INFRASTRUCTURE SOUTH COAST REGION HIGHWAY ENGINEERING AND GEOMATICS</p>	
<p>SCALE 0 2 1:250 12m</p>		<p>CAD FILENAME SECT-L20-28.7-22-0091.DWG</p>		<p>DATE 2023-06-05</p>		<p>FILE NUMBER 22-0091</p>	
REV	DATE	REVISIONS	SIGNATURE				
				<p>R.F. BINNIE & ASSOCIATES LTD. EGBC PERMIT TO PRACTICE NUMBER 1001128</p>		<p>DESIGNED _____ X.G. DATE OCT. 2023</p>	
				<p>QUALITY ASSURANCE _____ X.G. DATE OCT. 2023</p>		<p>M.C.G. DATE OCT. 2023</p>	
				<p>DRAWN _____ T.K./S.C. DATE OCT. 2023</p>		<p>PROJECT NUMBER 14133-0001</p>	
				<p>MICHAEL CARREIRA ENGINEER OF RECORD DATE OCT. 06, 2023</p>		<p>REG 1</p>	
				<p>DRAWING NUMBER R1-1081-L20XS-1</p>		<p>REV</p>	



NOTE: STRIPPING REMOVAL APPLIES ONLY TO THE AREA BETWEEN SLOPE STAKE LINES (TOES & TOP OF CUT) OF PROPOSED ROADWAY TEMPLATE

FOR REFERENCE ONLY

FOR INFORMATION ONLY - OCT. 06, 2023

BINNIE
The people behind your infrastructure.

R.F. BINNIE & ASSOCIATES LTD.
300 - 4940 Canada Way,
Burnaby, BC V5G 4K6
TEL 604 420 1721
BINNIE.com

BRITISH COLUMBIA
MINISTRY OF TRANSPORTATION AND INFRASTRUCTURE
SOUTH COAST REGION
HIGHWAY ENGINEERING AND GEOMATICS

SCALE 0 2 1:250 12m CAD FILENAME SECT-L20-28.7-22-0091.DWG DATE 2023-06-05 FILE NUMBER 22-0091

REV	DATE	REVISIONS	SIGNATURE

L20-LINE CROSS SECTIONS
SILVER SKAGIT ROAD FLOOD RECOVERY PROGRAM
FLOOD RECOVERY WORKS - KILOMETER 28.7

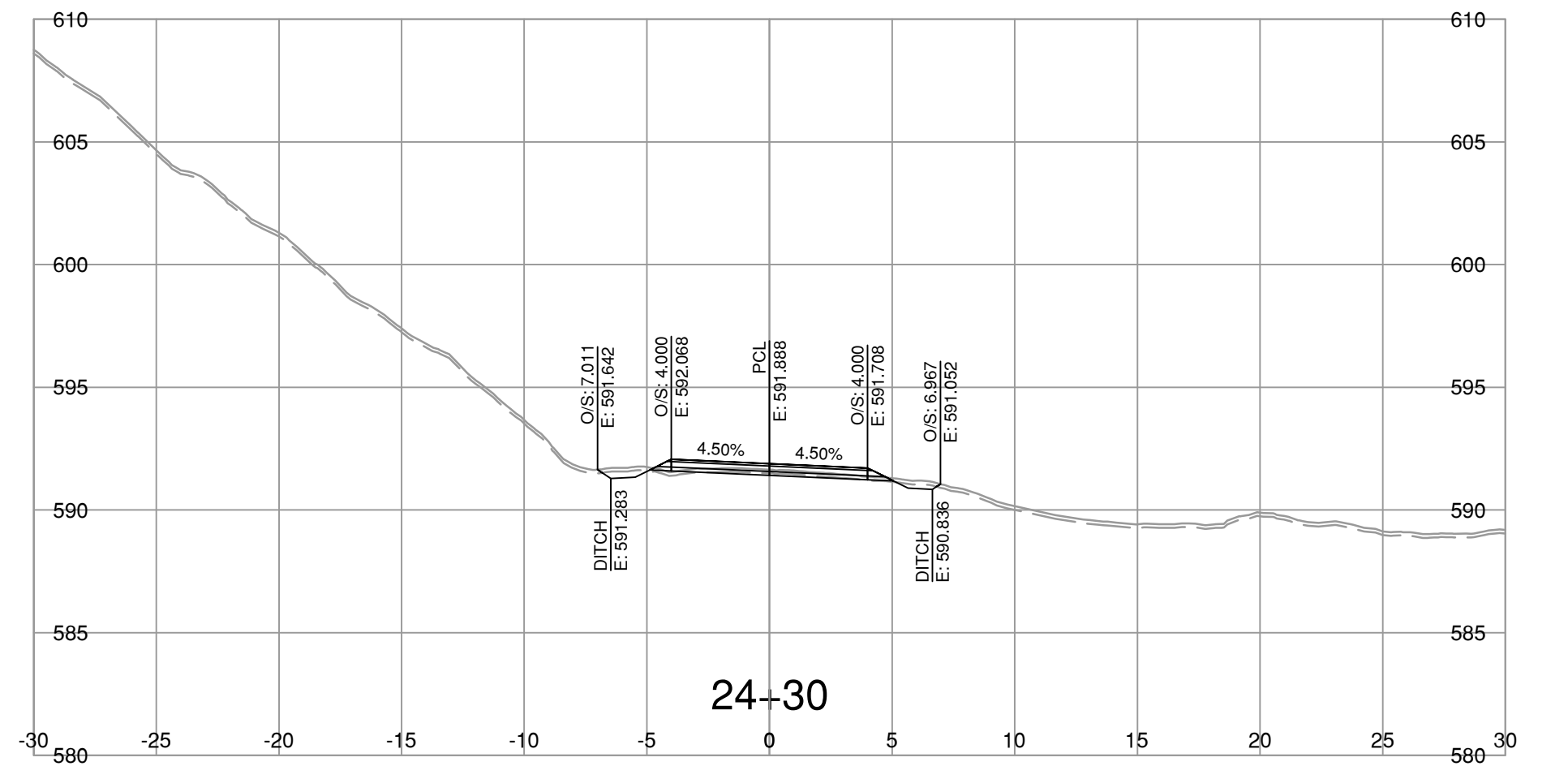
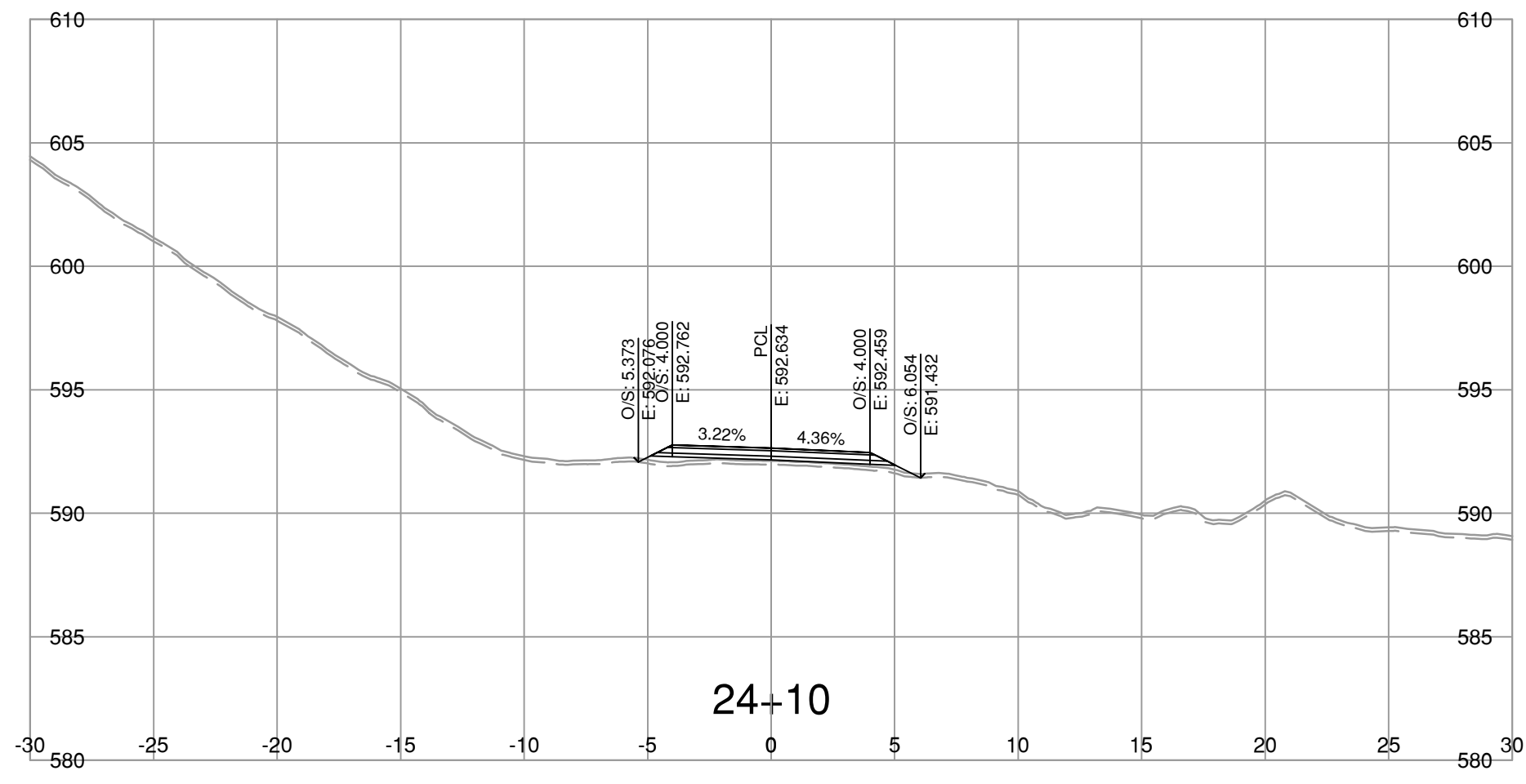
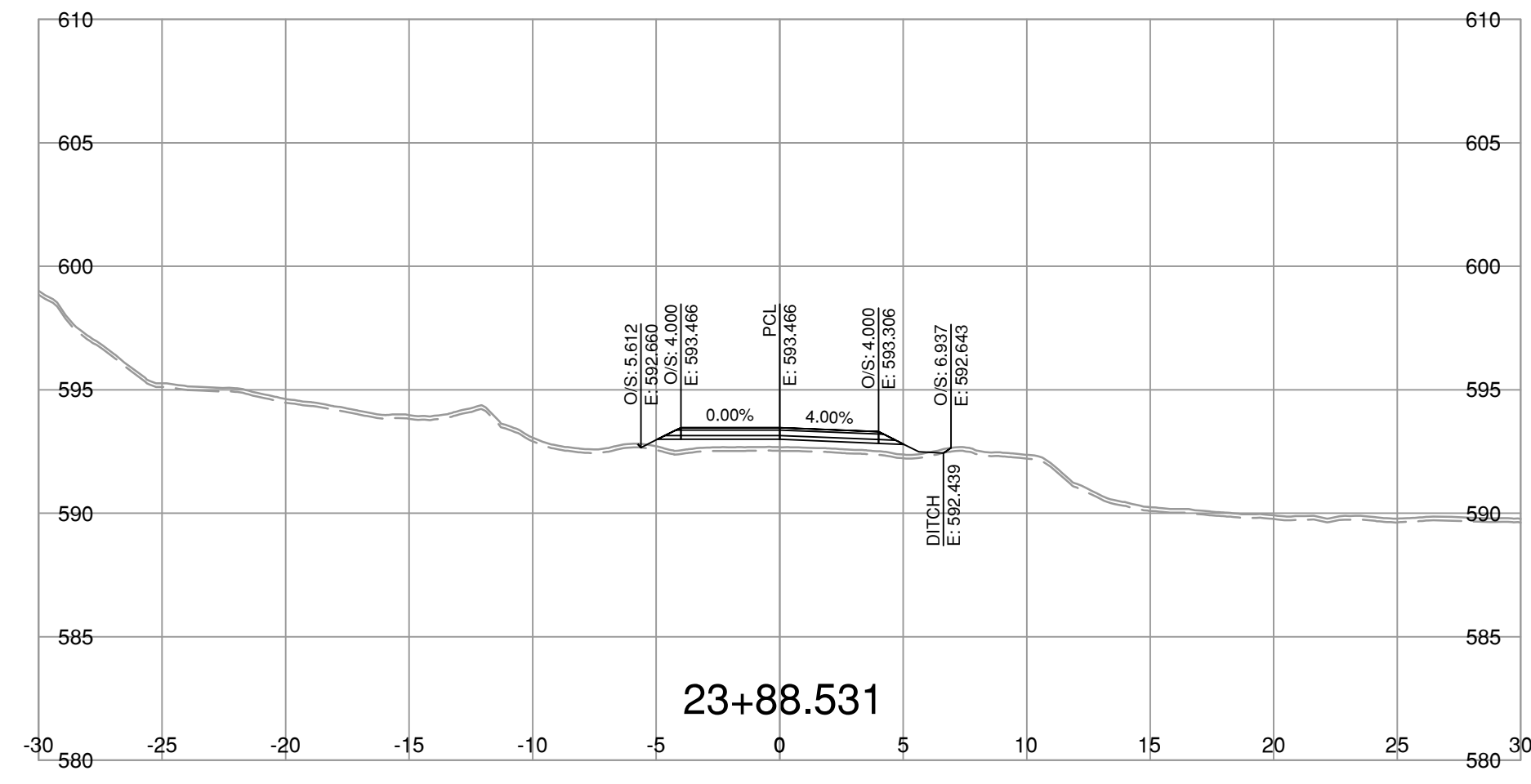
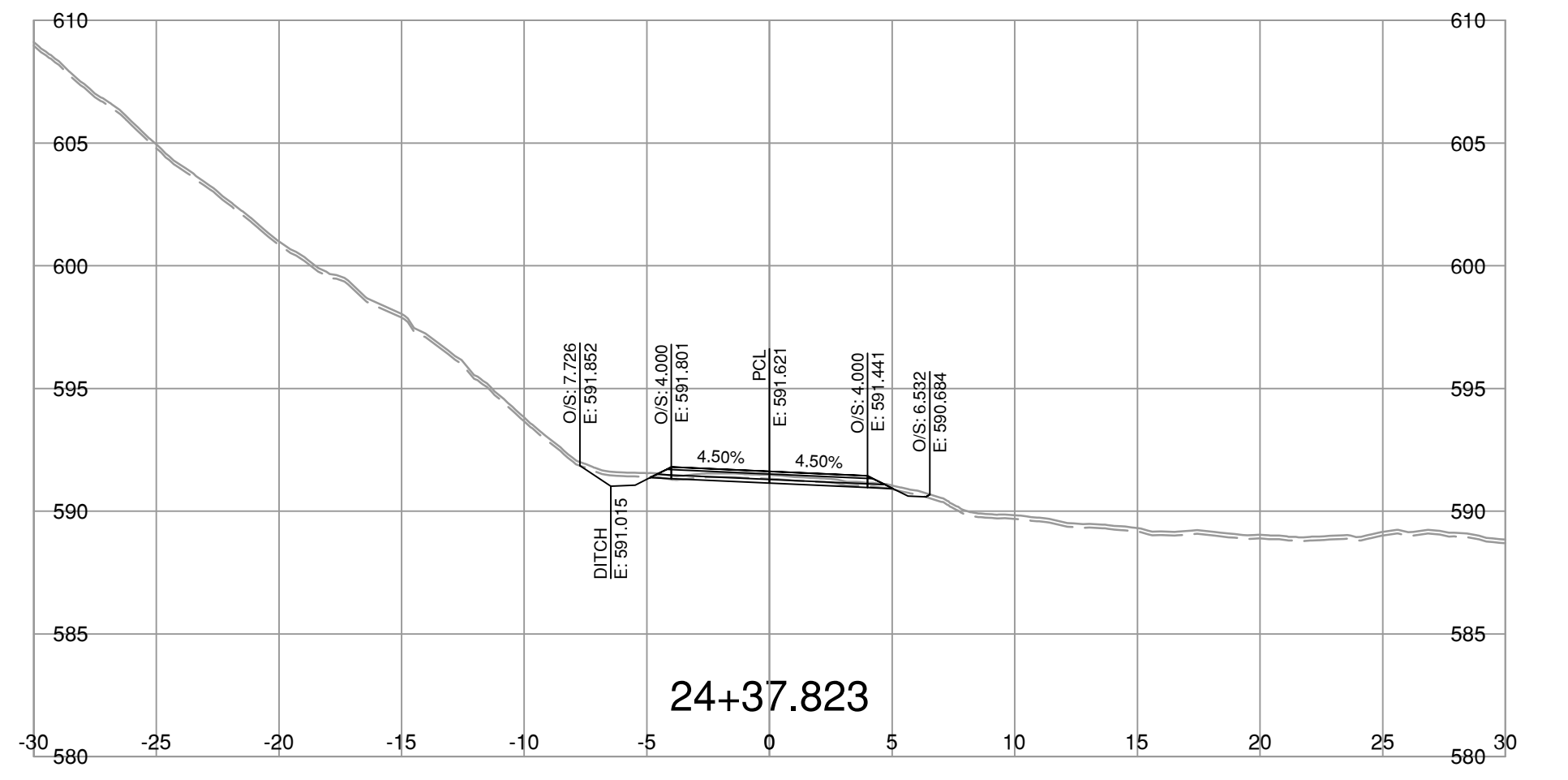
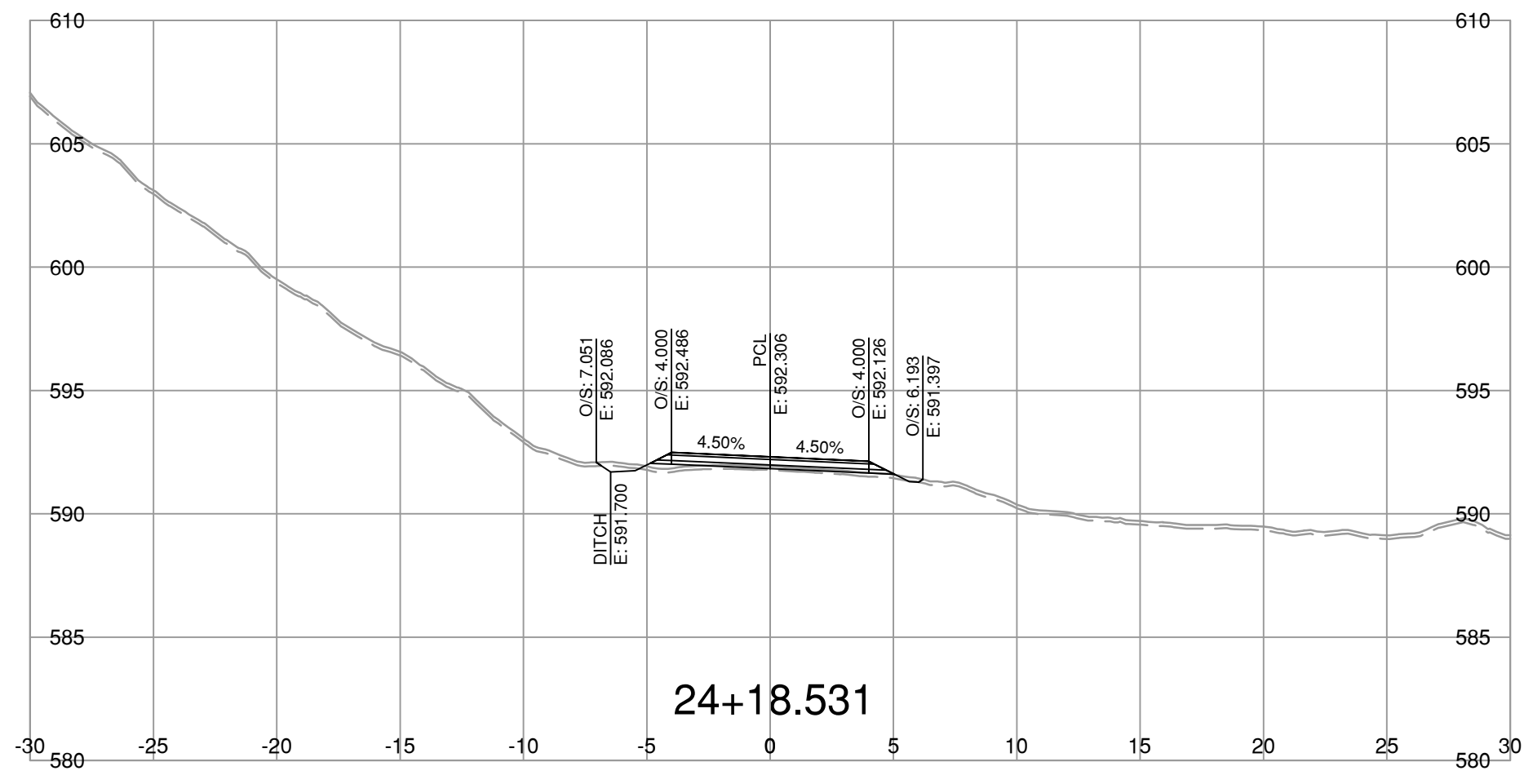
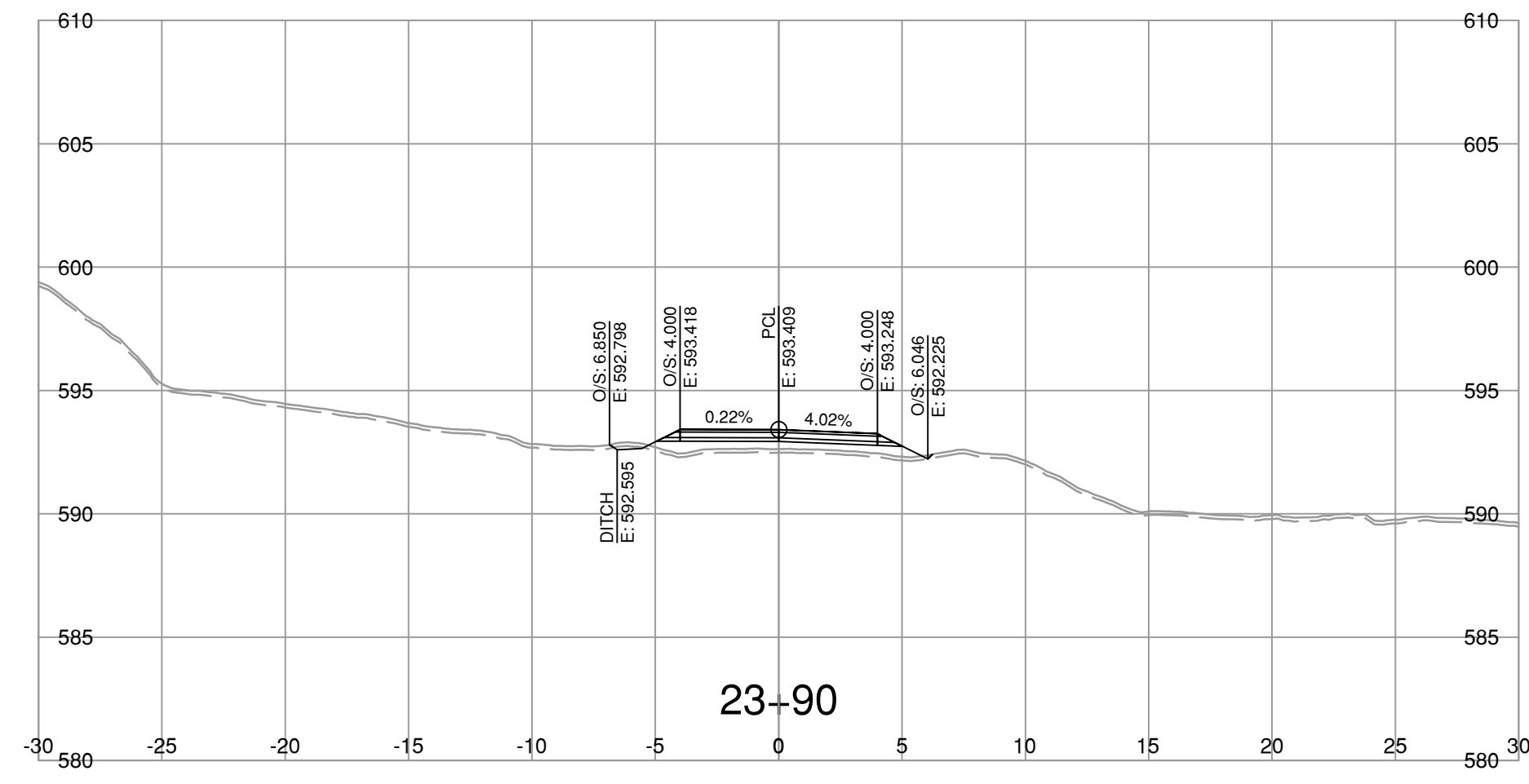
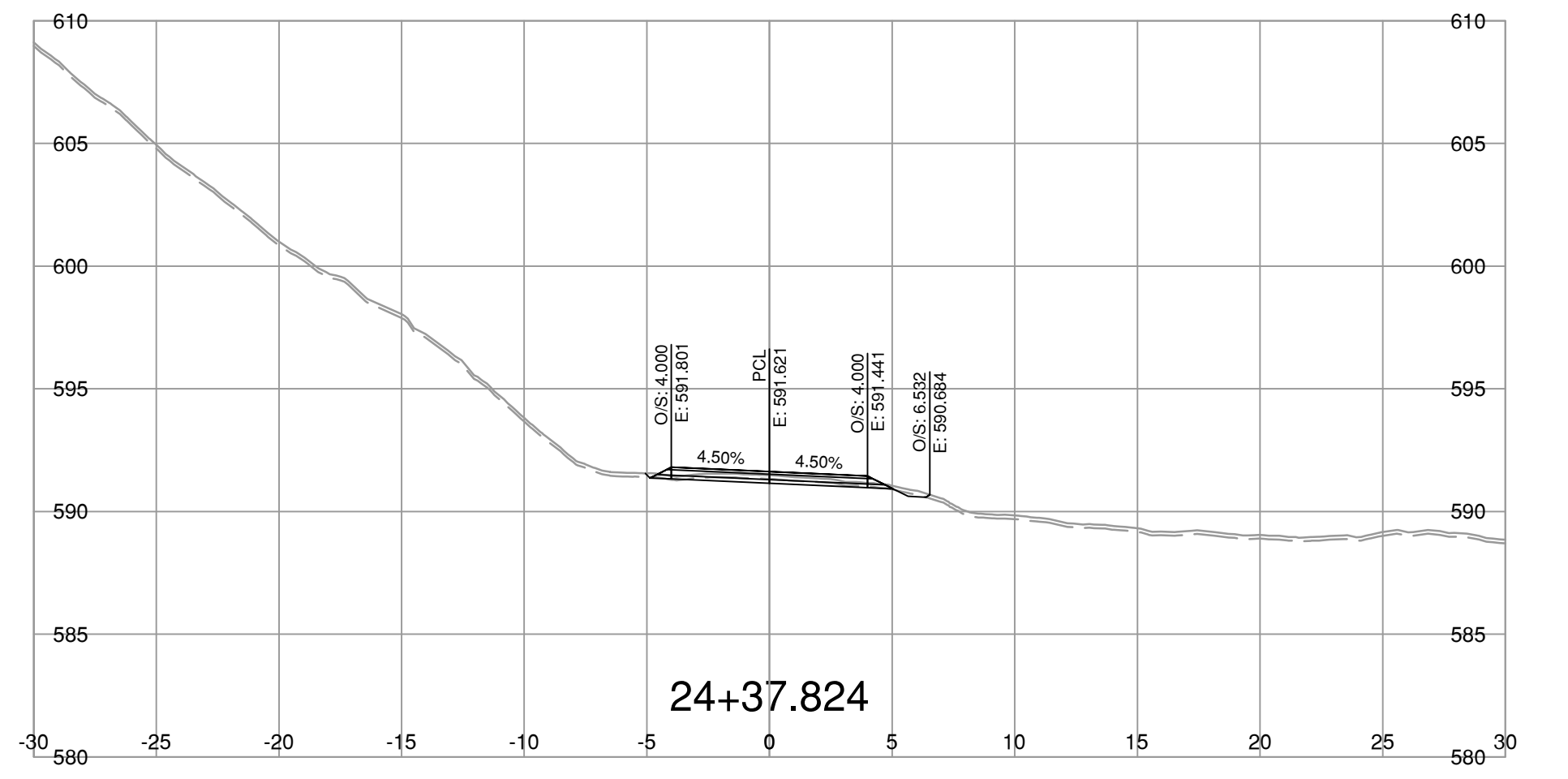
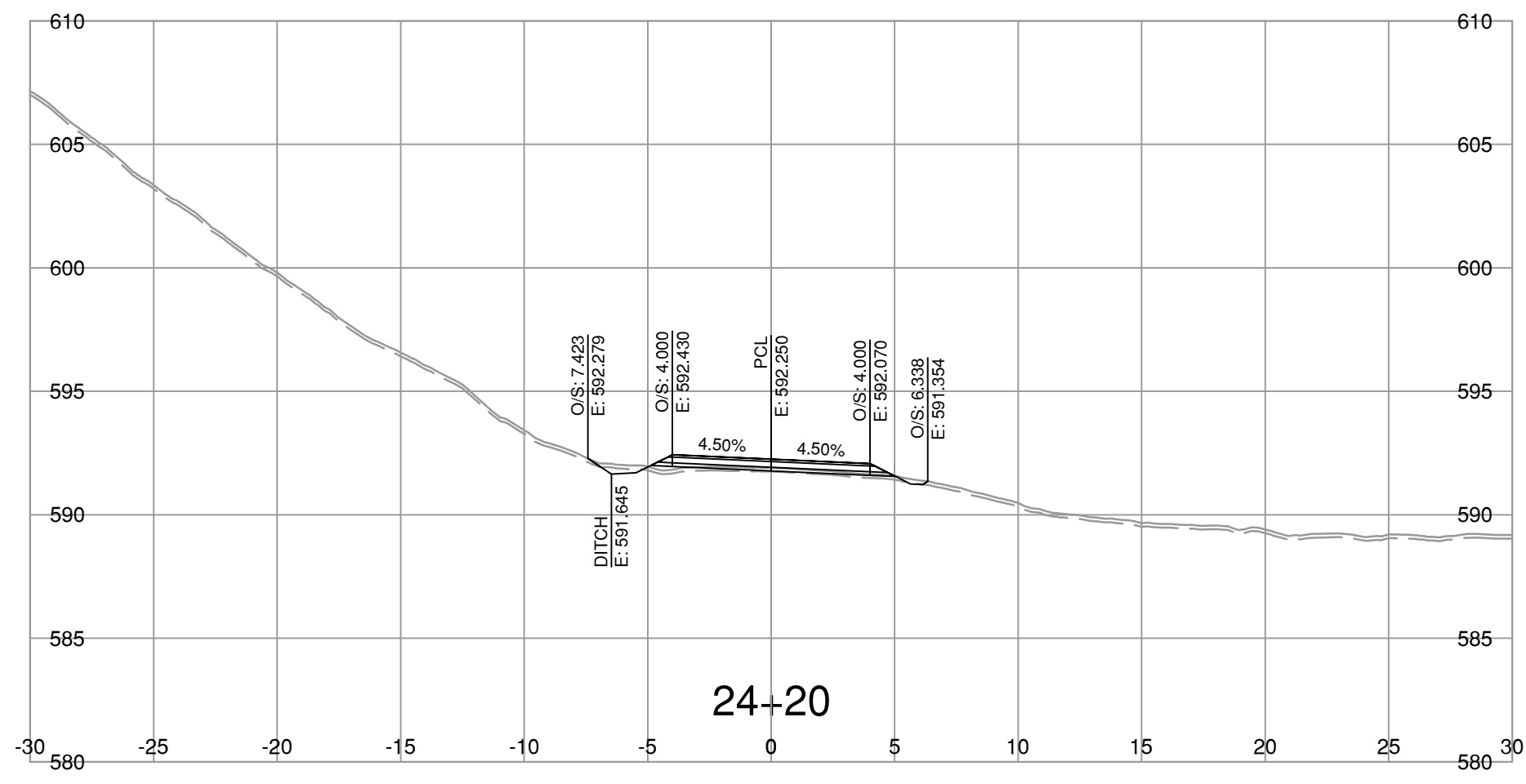
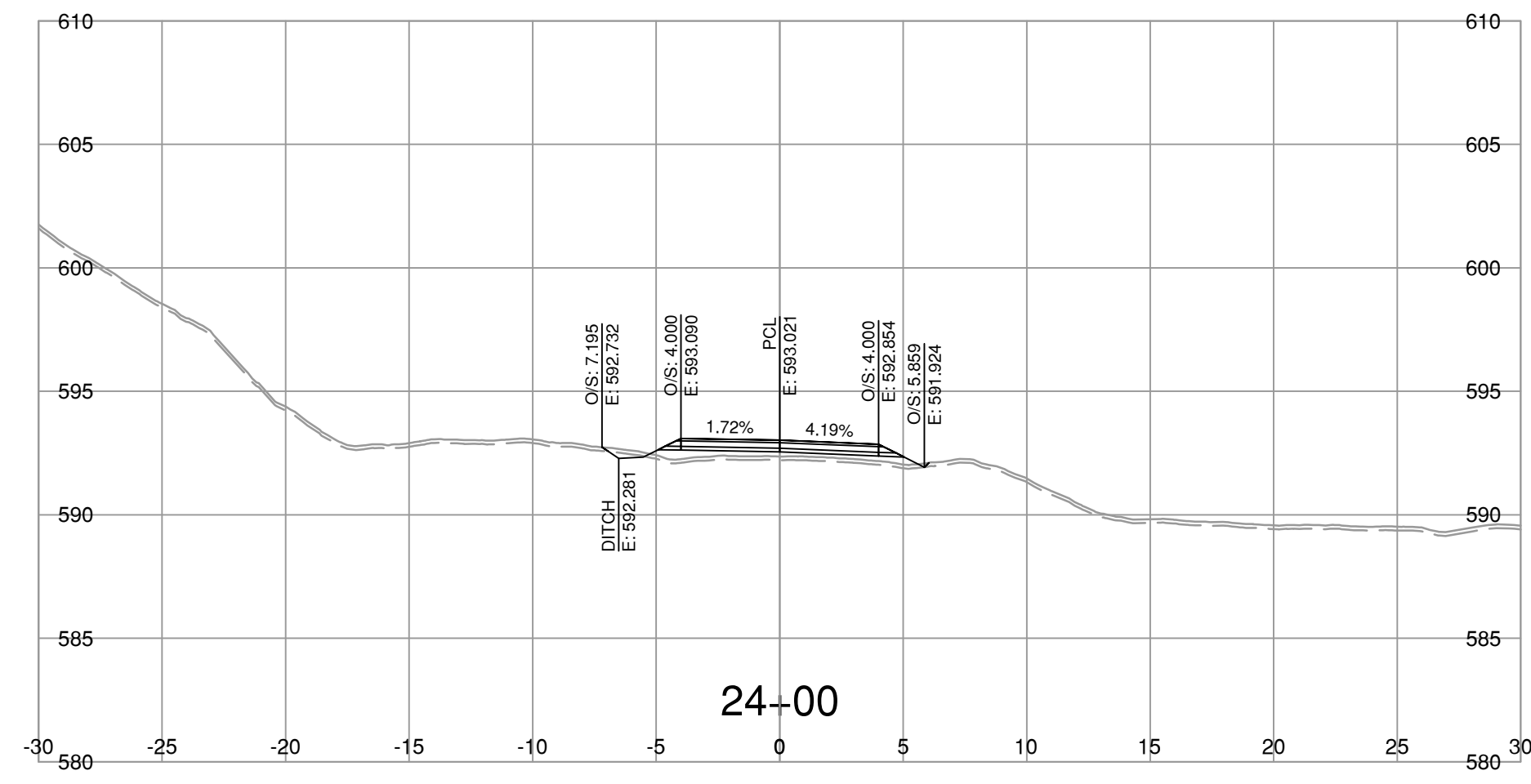
R.F. BINNIE & ASSOCIATES LTD.
EGBC PERMIT TO PRACTICE
NUMBER 1001128

MICHAEL CARREIRA
ENGINEER OF RECORD
DATE OCT. 06, 2023

DESIGNED _____ X.G. DATE OCT. 2023
 QUALITY CONTROL _____ X.G. DATE OCT. 2023
 QUALITY ASSURANCE _____ M.C. DATE OCT. 2023
 DRAWN _____ T.K./S.C. DATE OCT. 2023

PROJECT NUMBER REG DRAWING NUMBER REV
14133-0001 1 R1-1081-L20XS-2

Jun. 5, 2023 - 10:25 AM IBC:BBV:FILED001\Projects\2022\22-0091\00 - CAD Files\00-SS-20.9-24-2-35-7\Drawings\Production\000_Design\Sections\ECT-L20-28.7-22-0091



NOTE: STRIPPING REMOVAL APPLIES ONLY TO THE AREA BETWEEN SLOPE STAKE LINES (TOES & TOP OF CUT) OF PROPOSED ROADWAY TEMPLATE

FOR REFERENCE ONLY

FOR INFORMATION ONLY - OCT. 06, 2023

BINNIE
The people behind your infrastructure.

R.F. BINNIE & ASSOCIATES LTD.
300 - 4940 Canada Way,
Burnaby, BC V5G 4K6
TEL 604 420 1721
BINNIE.com

BRITISH COLUMBIA
MINISTRY OF TRANSPORTATION AND INFRASTRUCTURE
SOUTH COAST REGION
HIGHWAY ENGINEERING AND GEOMATICS

L20-LINE CROSS SECTIONS
SILVER SKAGIT ROAD FLOOD RECOVERY PROGRAM
FLOOD RECOVERY WORKS - KILOMETER 28.7

SCALE

CAD FILENAME: SECT-L20-28.7-22-0091.DWG
DATE: 2023-06-05
FILE NUMBER: 22-0091

REV	DATE	REVISIONS	SIGNATURE

R.F. BINNIE & ASSOCIATES LTD.
EGBC PERMIT TO PRACTICE
NUMBER 1001128

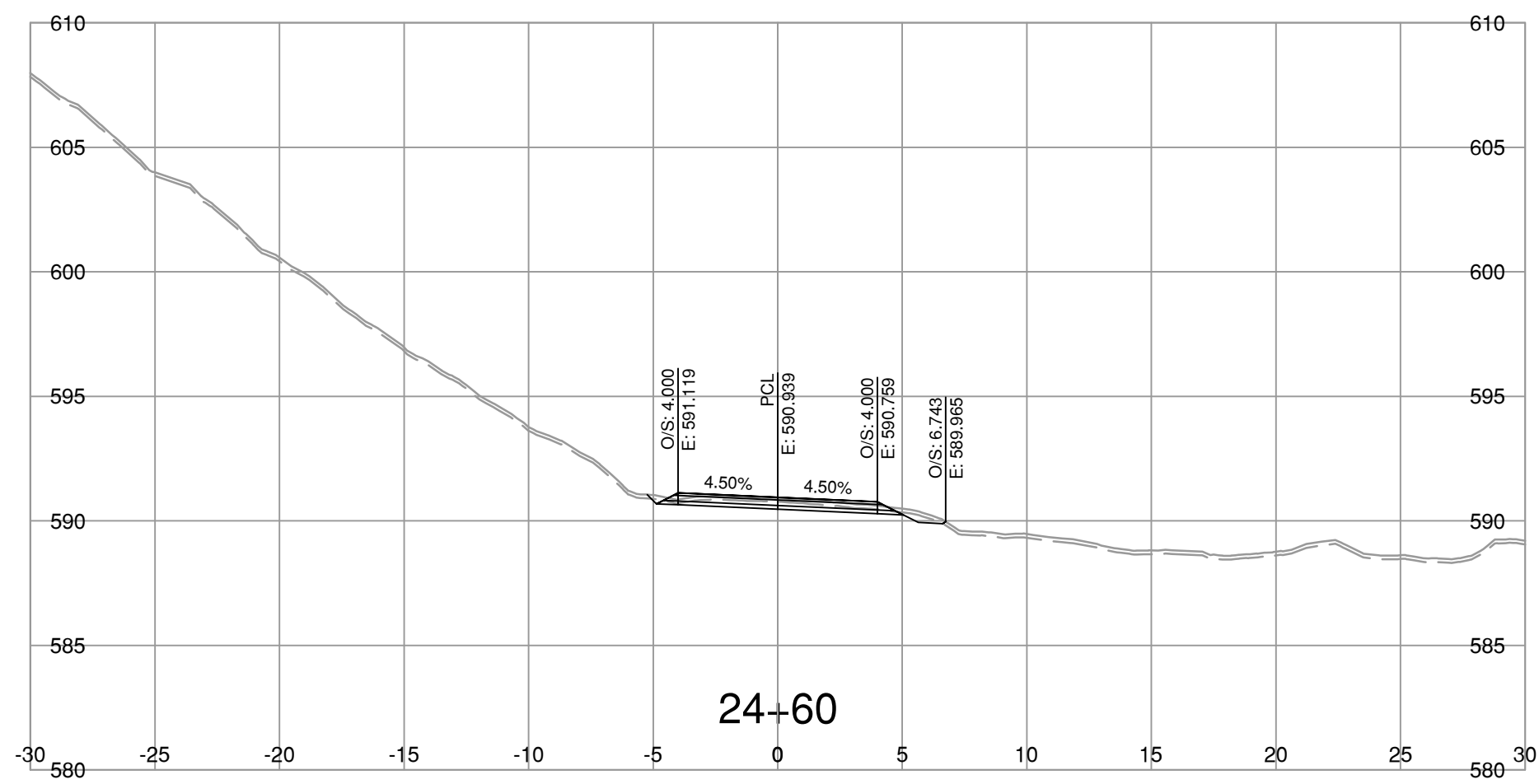
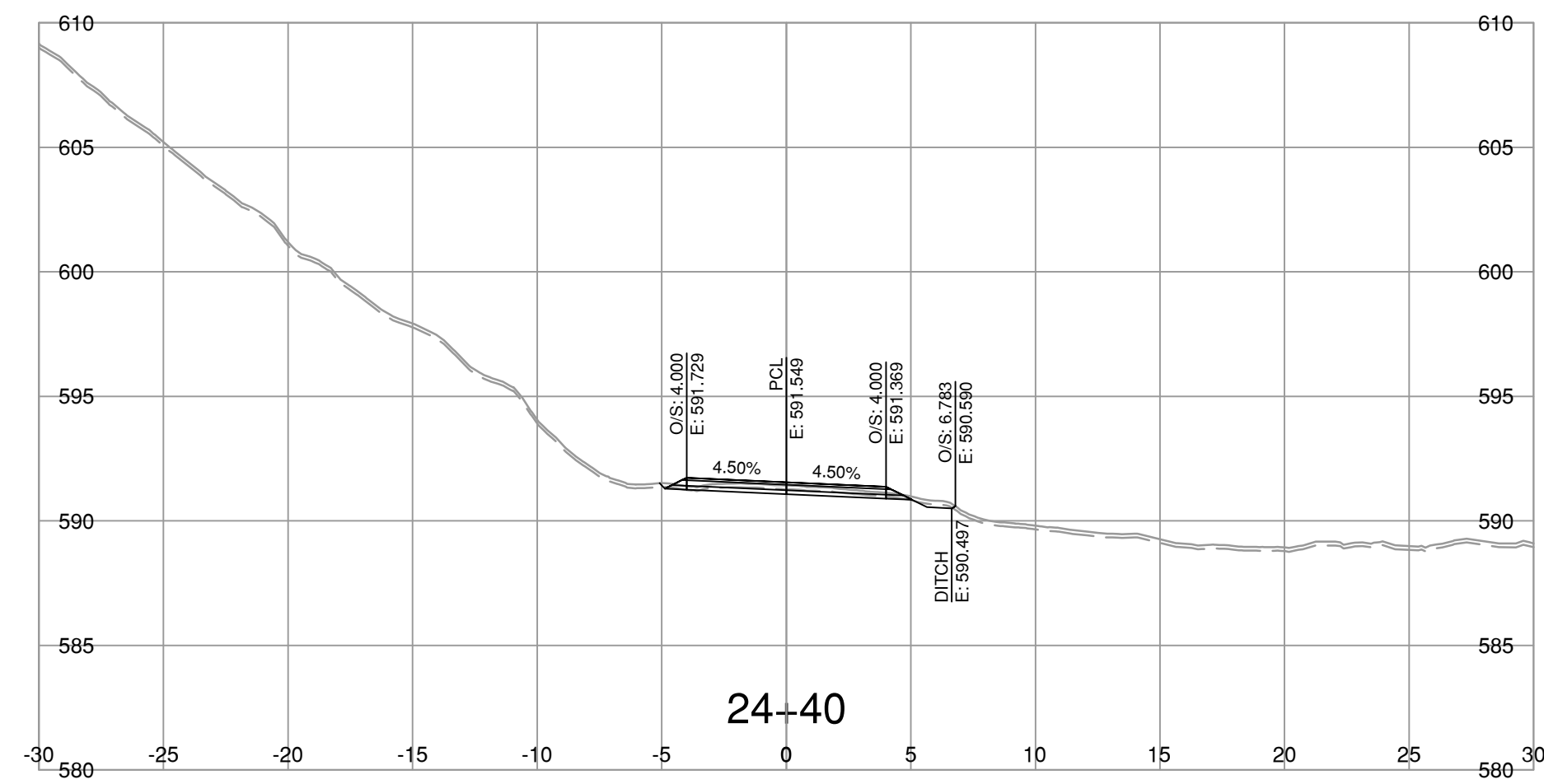
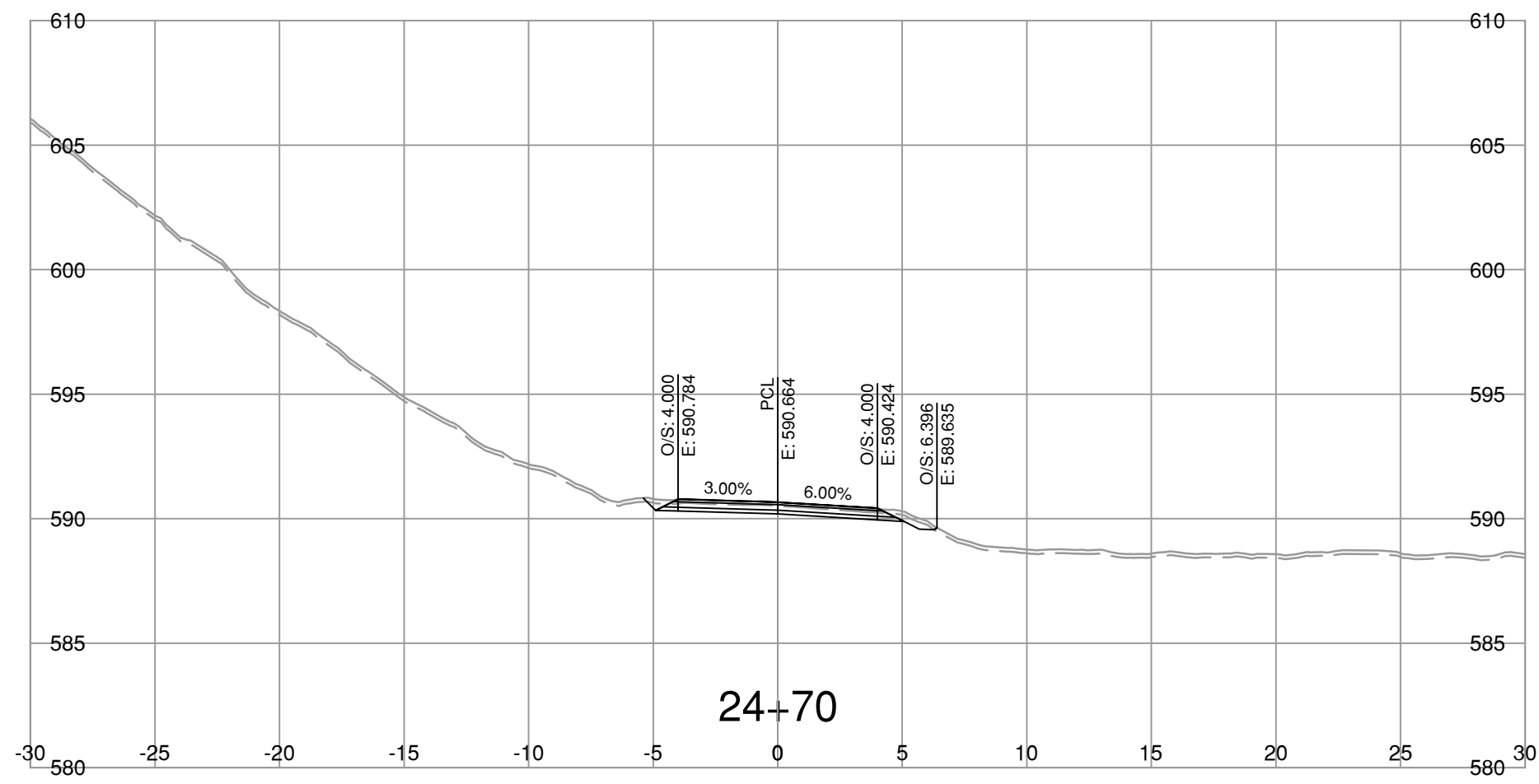
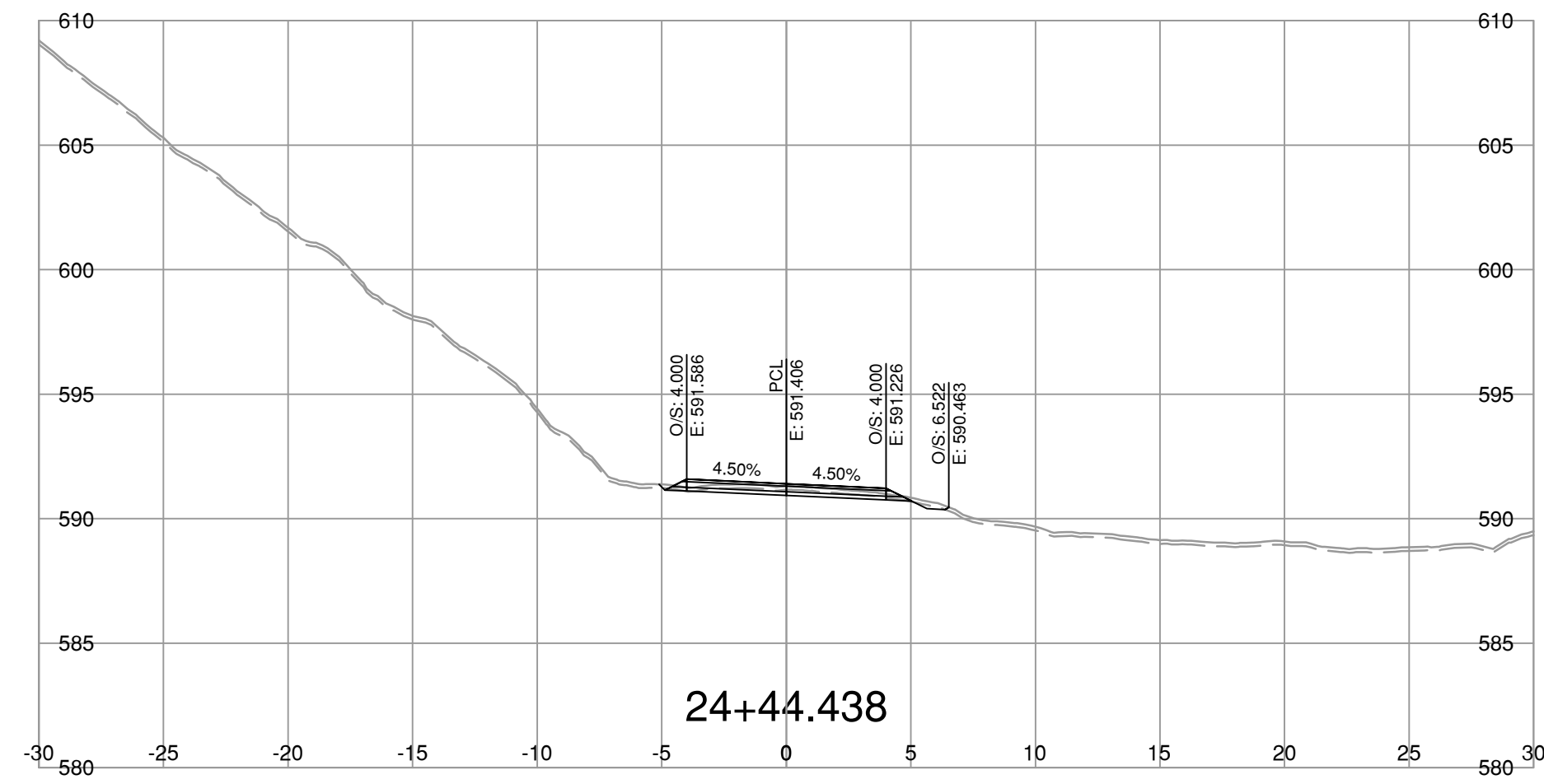
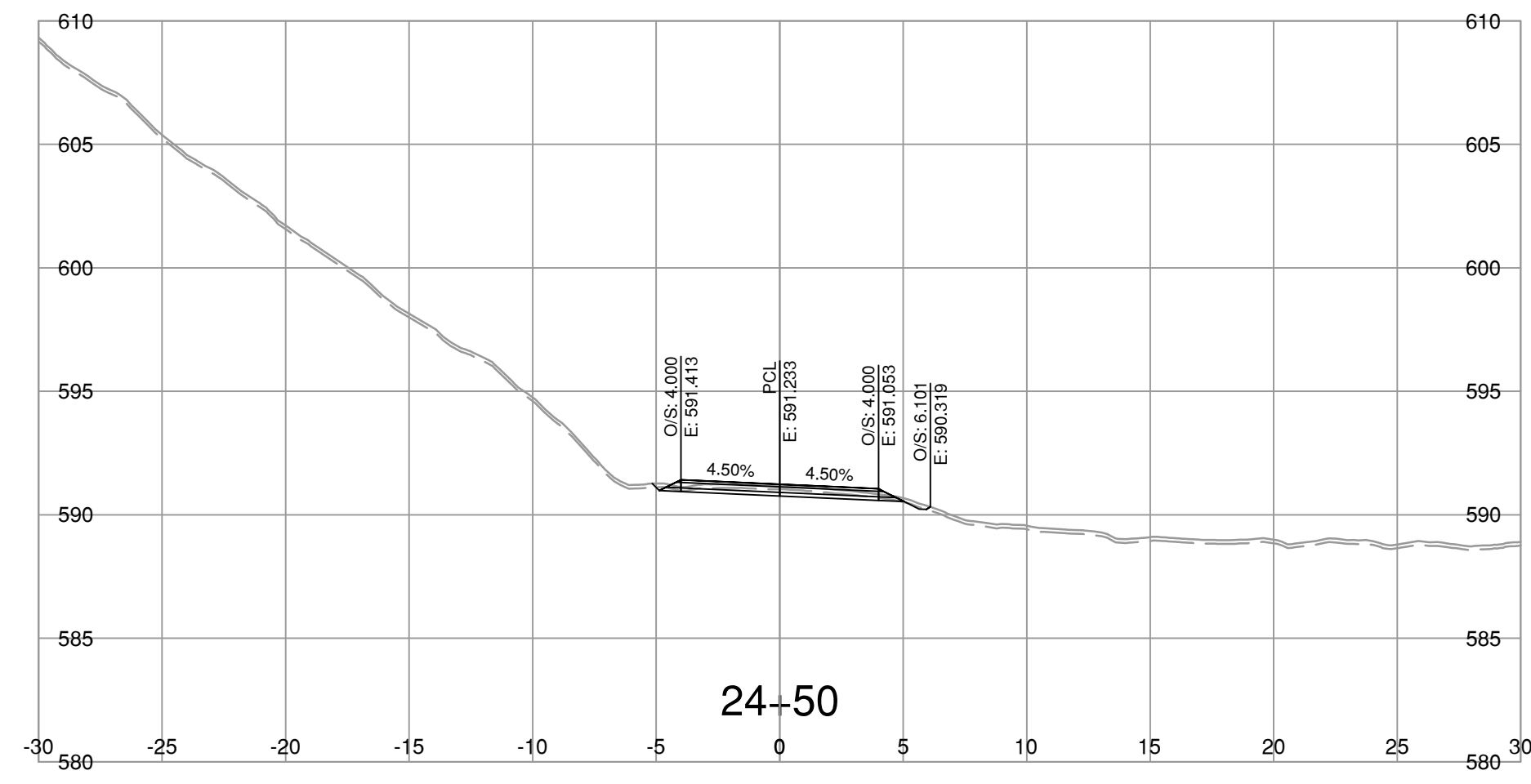
DESIGNED: _____ X.G. DATE: OCT 2023
 QUALITY CONTROL: _____ X.G. DATE: OCT 2023
 QUALITY ASSURANCE: _____ M.C. DATE: OCT 2023
 DRAWN: _____ T.K./S.C. DATE: OCT 2023

MICHAEL CARREIRA
ENGINEER OF RECORD
DATE: OCT. 06, 2023

PROJECT NUMBER: **14133-0001**

REG: **1**

DRAWING NUMBER: **R1-1081-L20XS-3**



NOTE: STRIPPING REMOVAL APPLIES ONLY TO THE AREA BETWEEN SLOPE STAKE LINES (TOES & TOP OF CUT) OF PROPOSED ROADWAY TEMPLATE

FOR REFERENCE ONLY

FOR INFORMATION ONLY - OCT. 06, 2023

R.F. BINNIE & ASSOCIATES LTD.
300 - 4940 Canada Way,
Burnaby, BC V5G 4K6
TEL 604 420 1721
BINNIE.com

MINISTRY OF TRANSPORTATION
AND INFRASTRUCTURE
SOUTH COAST REGION
HIGHWAY ENGINEERING AND GEOMATICS

L20-LINE CROSS SECTIONS
SILVER SKAGIT ROAD FLOOD RECOVERY PROGRAM
FLOOD RECOVERY WORKS - KILOMETER 28.7

SCALE	0 2 1:250 12m	CAD FILENAME	SECT-L20-28.7-22-0091.DWG		
		DATE	2023-06-05		
		FILE NUMBER	22-0091		
REV	DATE	REVISIONS	SIGNATURE		

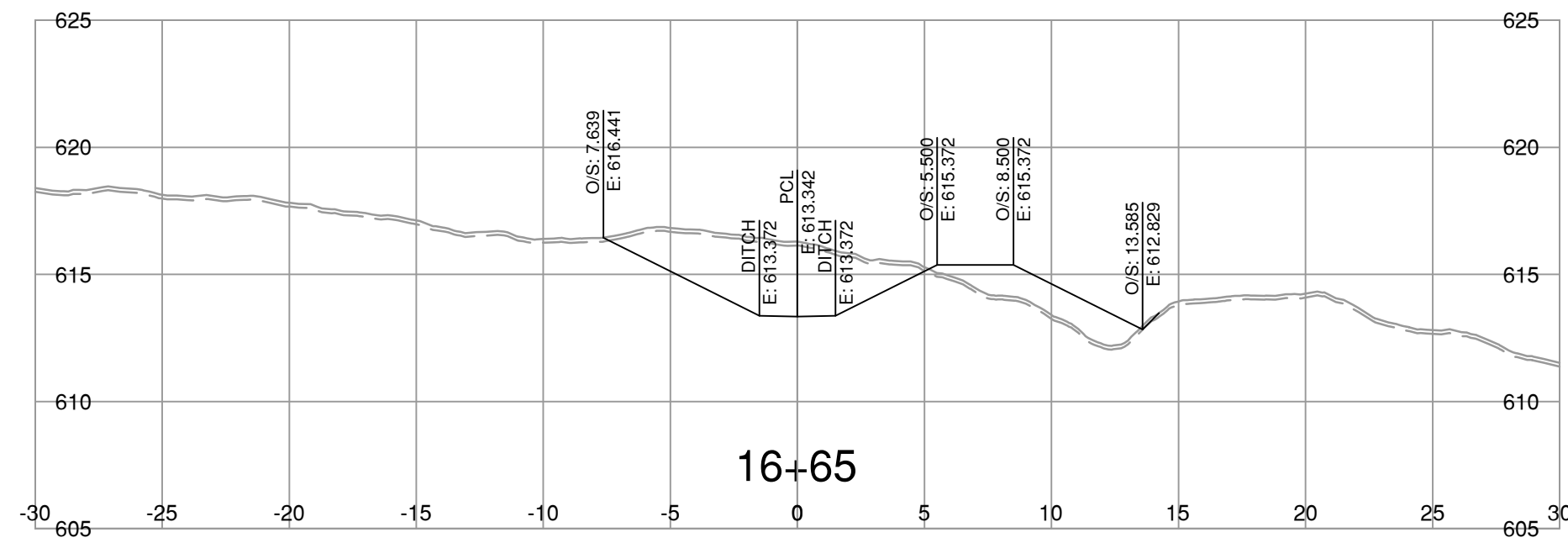
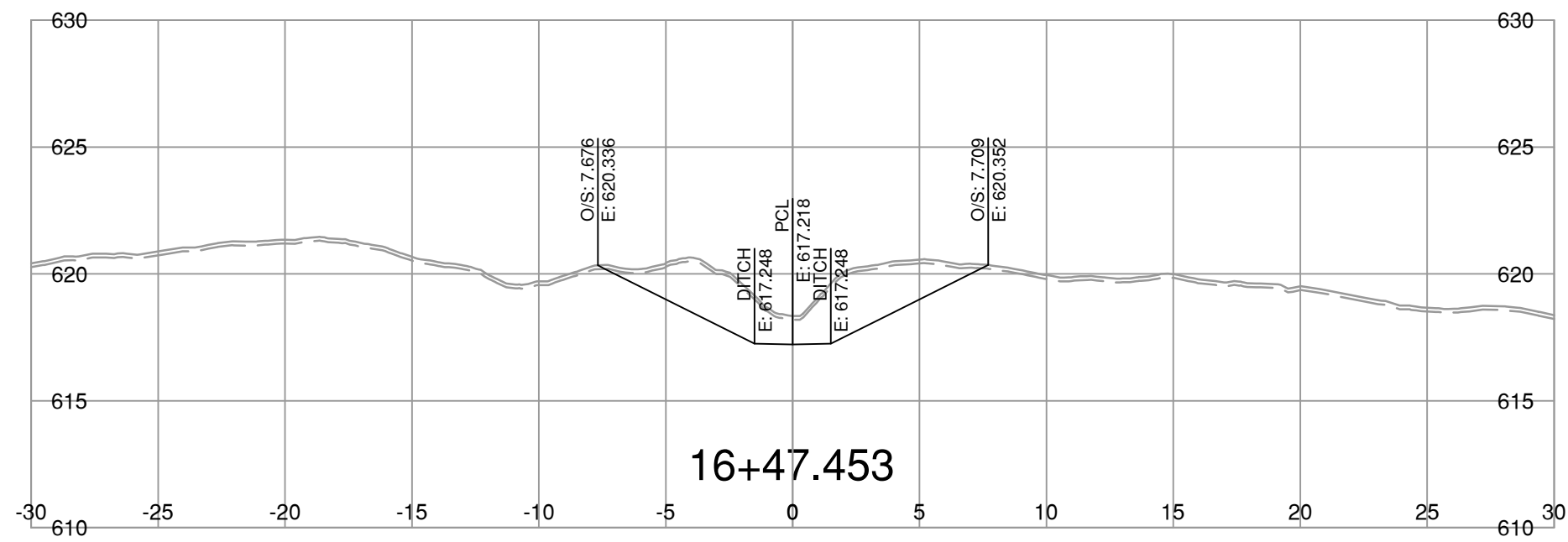
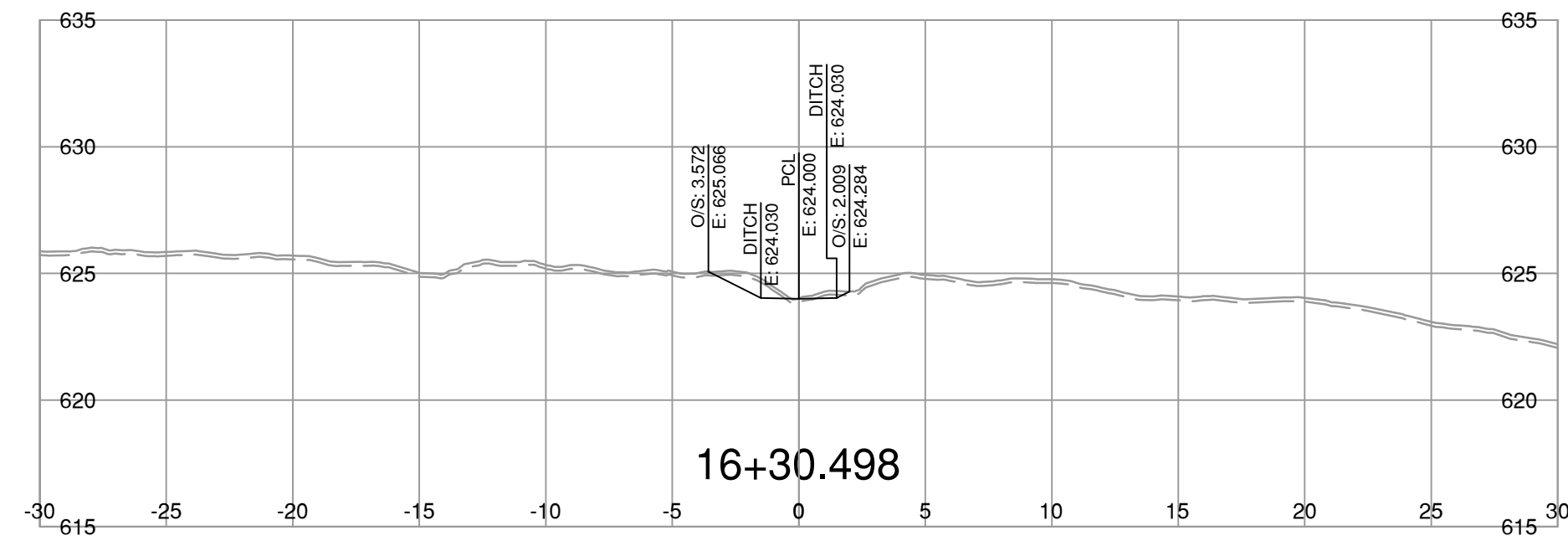
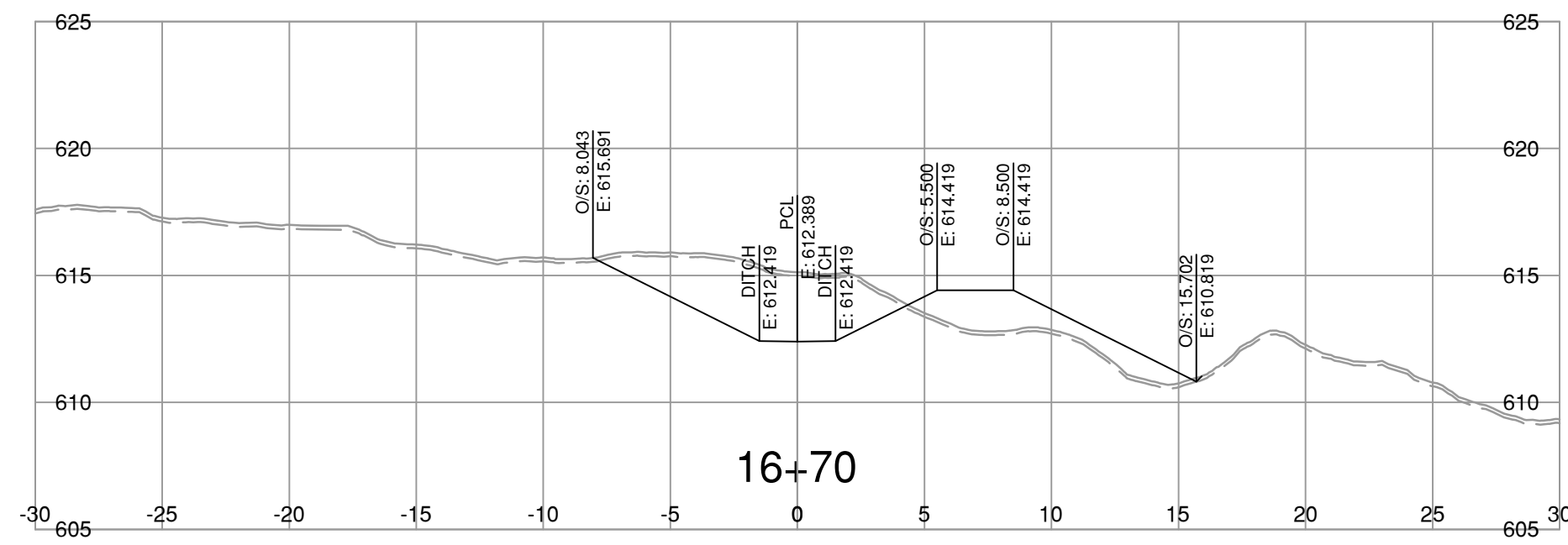
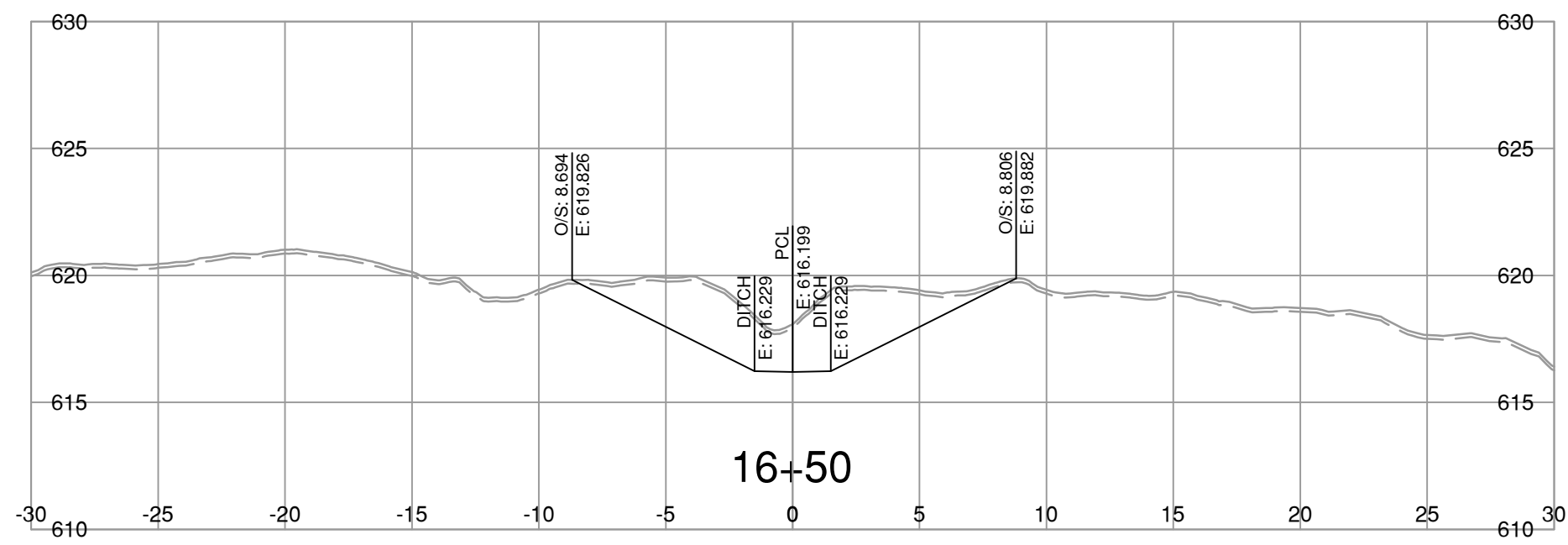
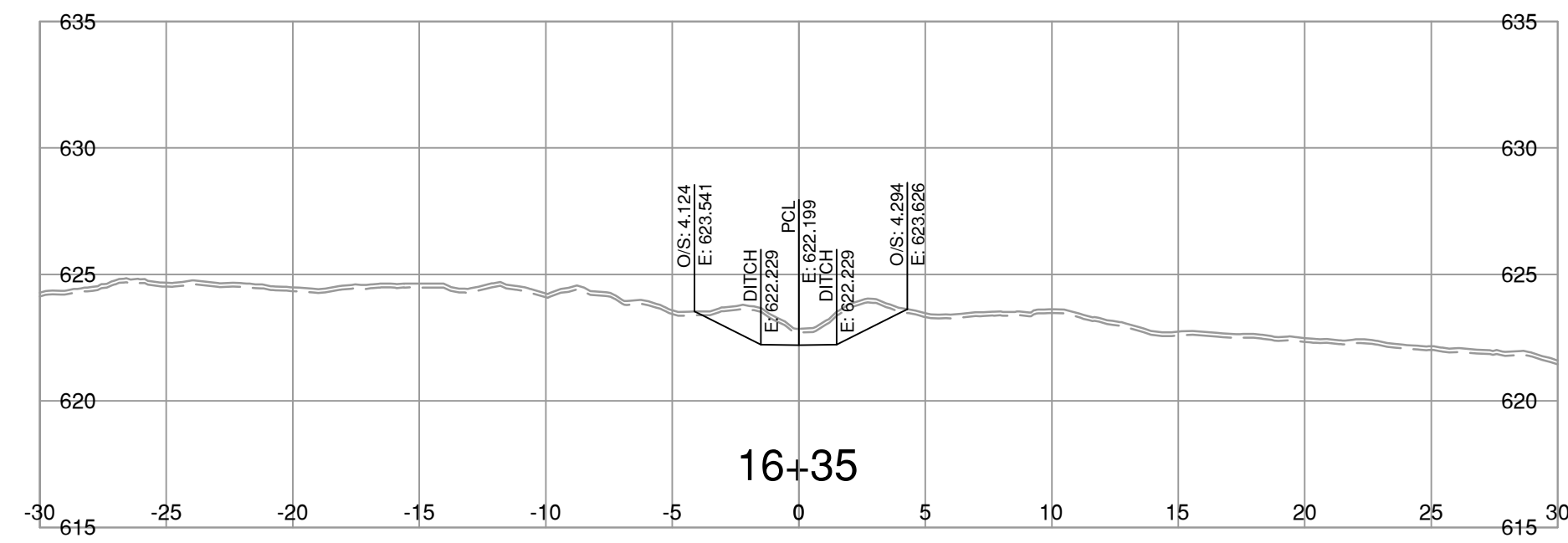
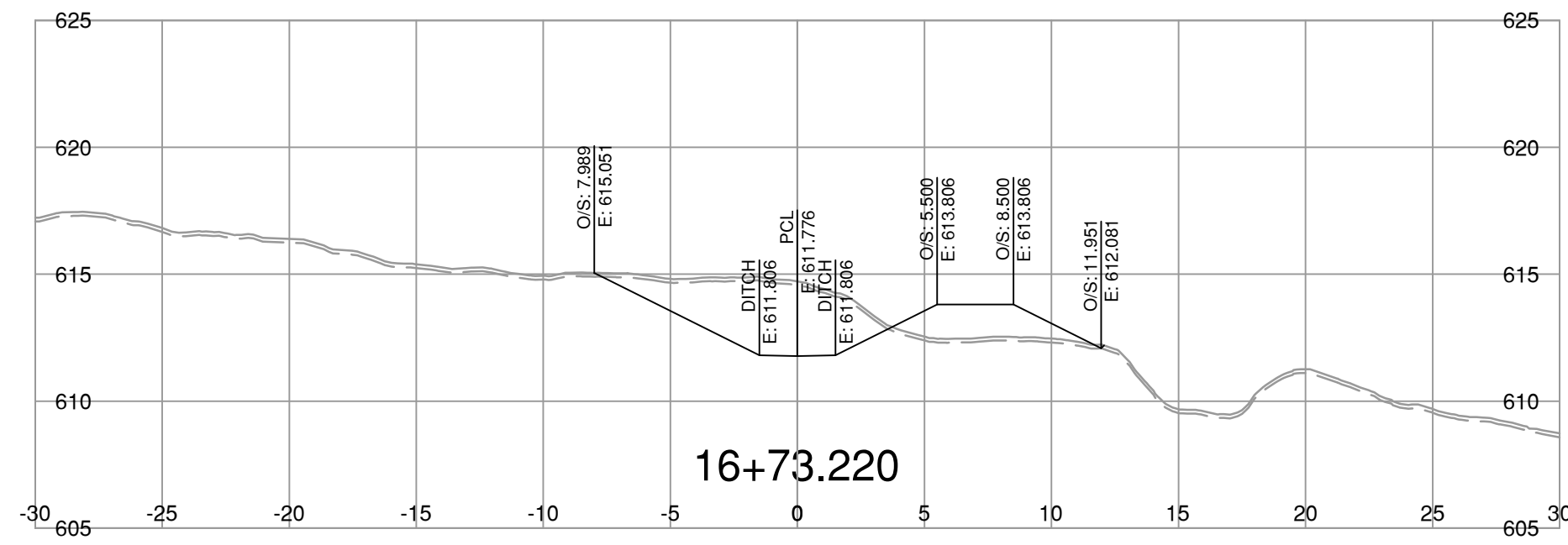
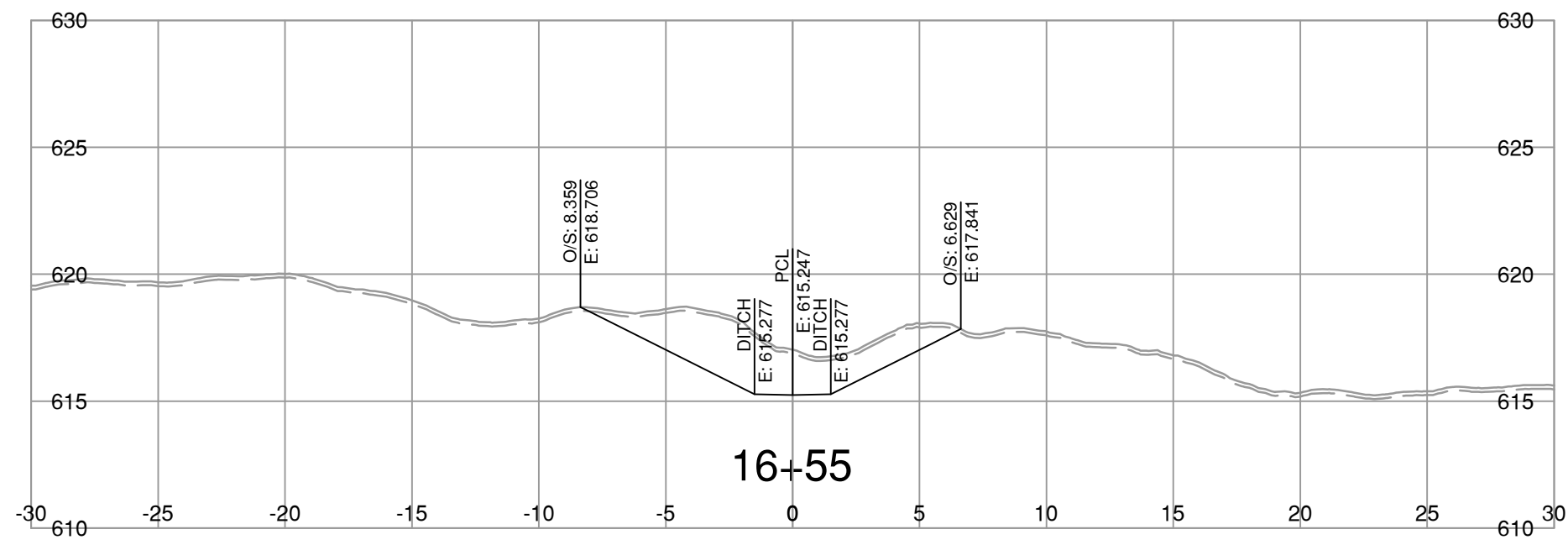
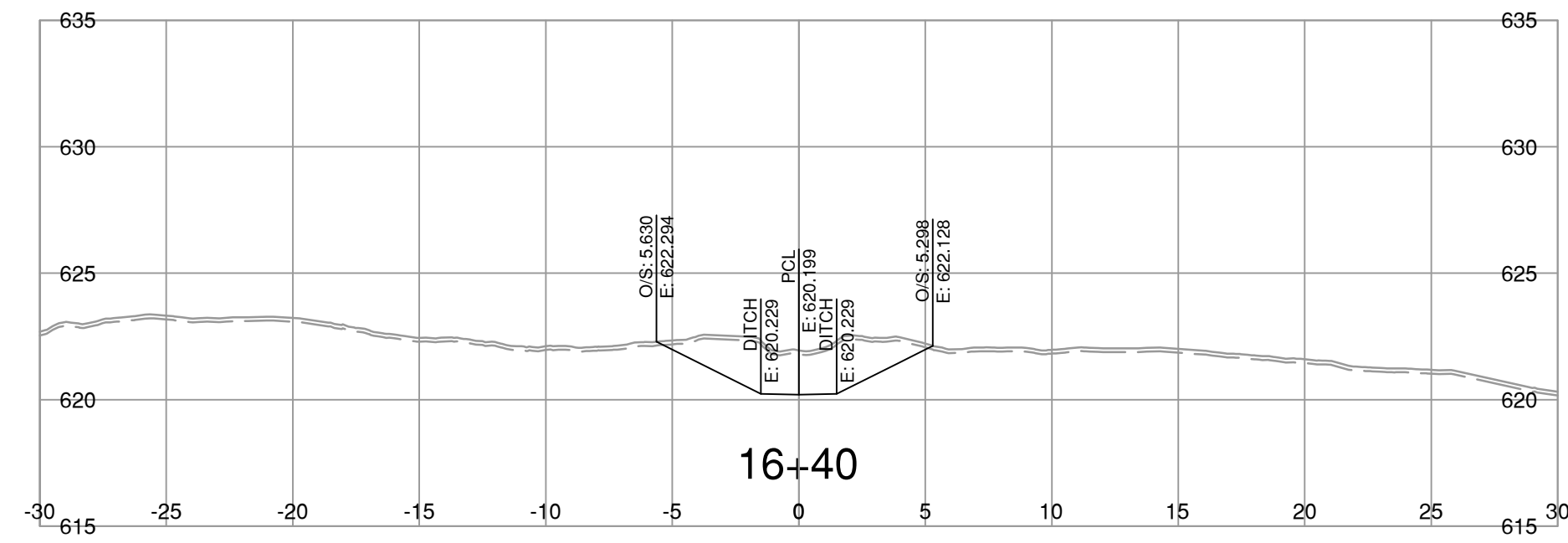
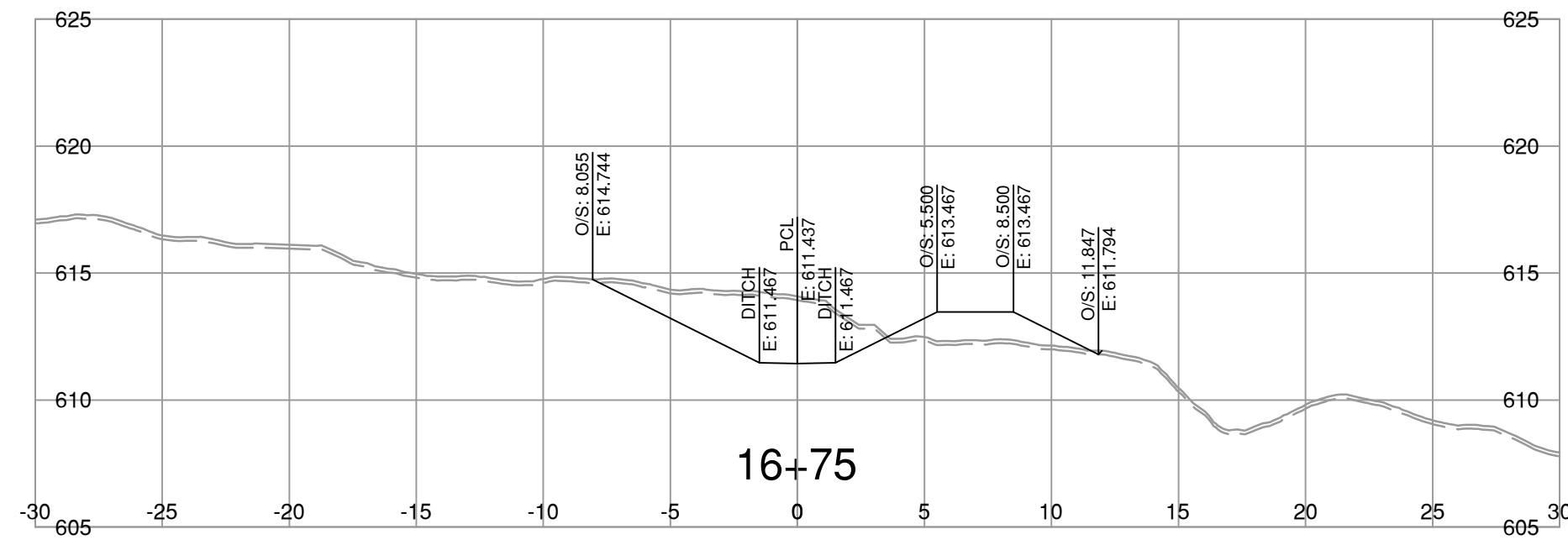
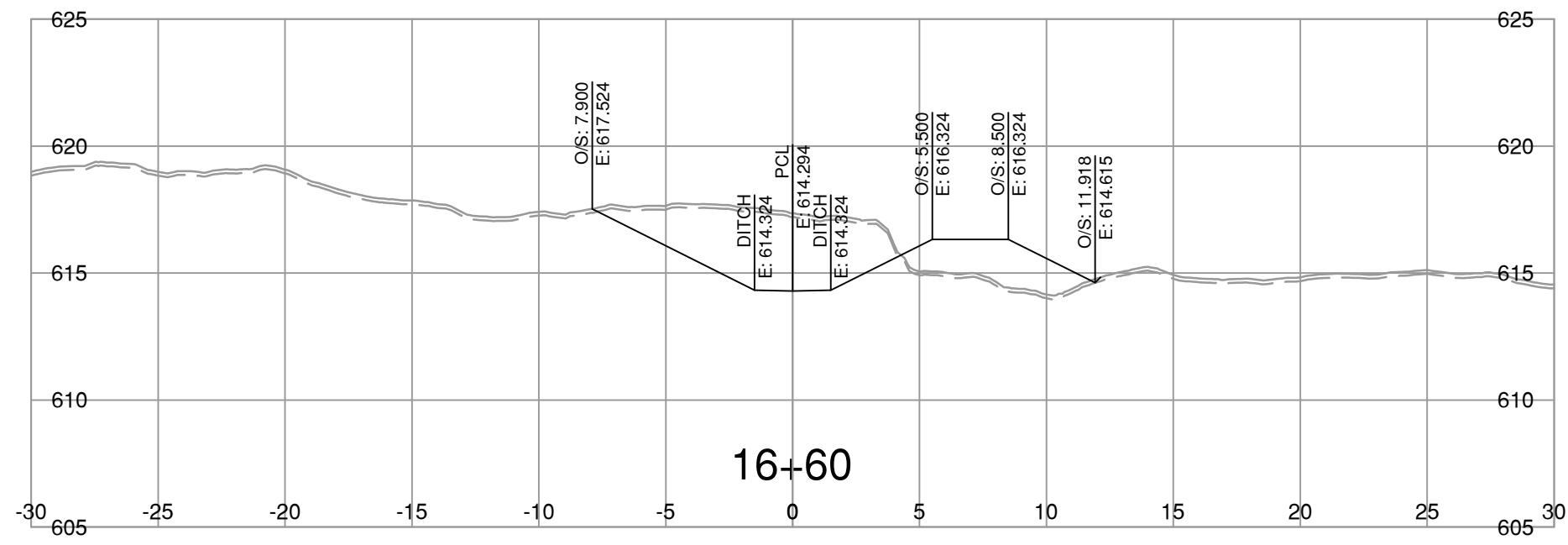
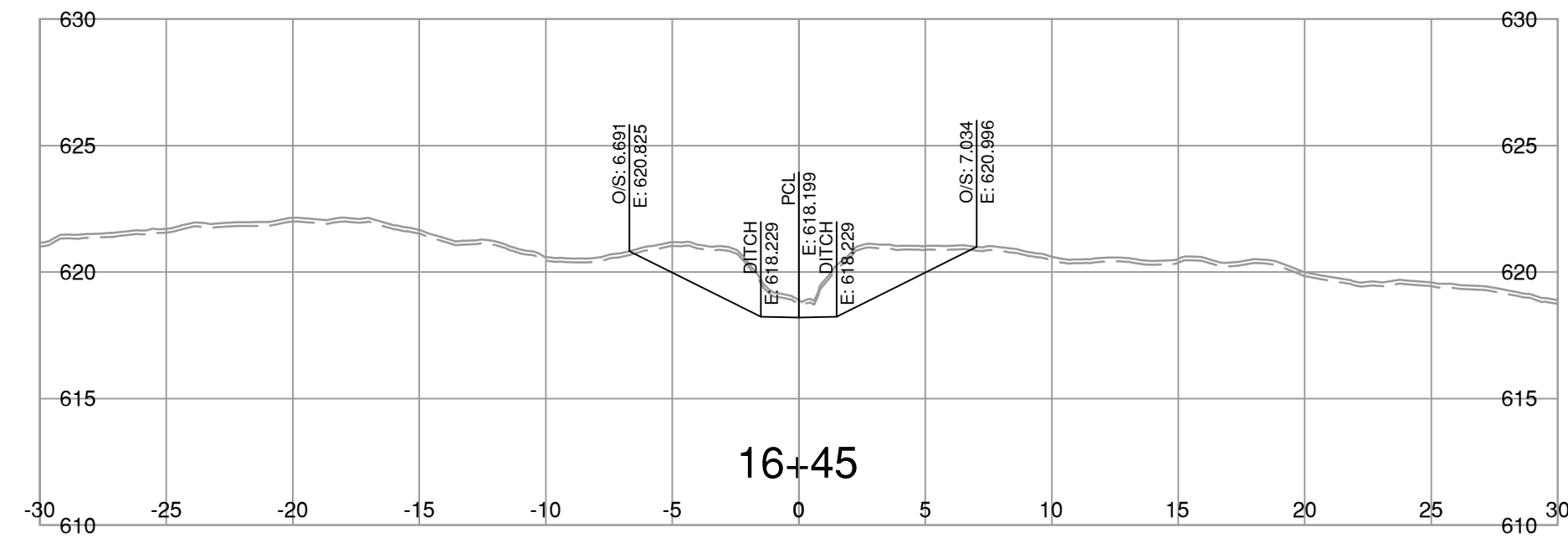
R.F. BINNIE & ASSOCIATES LTD.
EGBC PERMIT TO PRACTICE
NUMBER 1001128

MICHAEL CARREIRA
ENGINEER OF RECORD
DATE OCT. 06, 2023

DESIGNED _____ X.G. DATE OCT. 2023
 QUALITY CONTROL _____ X.G. DATE OCT. 2023
 QUALITY ASSURANCE _____ M.G. DATE OCT. 2023
 DRAWN _____ T.K./S.C. DATE OCT. 2023

PROJECT NUMBER **14133-0001** REG **1** DRAWING NUMBER **R1-1081-L20XS-4** REV _____

Jun. 5, 2023 - 10:25 AM IBC-BVY-FILED001\Projects\2022\22-0091\00 - CAD Files\00-SS-20.9-24-5.35-7\Drawings\Production\000_Design\Sections\SECT-L20-28.7-22-0091



NOTE: STRIPPING REMOVAL APPLIES ONLY TO THE AREA BETWEEN SLOPE STAKE LINES (TOES & TOP OF CUT) OF PROPOSED ROADWAY TEMPLATE

FOR REFERENCE ONLY

FOR INFORMATION ONLY - OCT. 06, 2023

BINNIE
The people behind your infrastructure.

R.F. BINNIE & ASSOCIATES LTD.
300 - 4940 Canada Way,
Burnaby, BC V5G 4K6
TEL 604 420 1721
BINNIE.com

BRITISH COLUMBIA
MINISTRY OF TRANSPORTATION AND INFRASTRUCTURE
SOUTH COAST REGION
HIGHWAY ENGINEERING AND GEOMATICS

D17-LINE CROSS SECTIONS
SILVER SKAGIT ROAD FLOOD RECOVERY PROGRAM
FLOOD RECOVERY WORKS - KILOMETER 28.7

SCALE

CAD FILENAME: SECT-D17-28.7-22-0091.DWG
DATE: 2023-06-05
FILE NUMBER: 22-0091

REV	DATE	REVISIONS	SIGNATURE

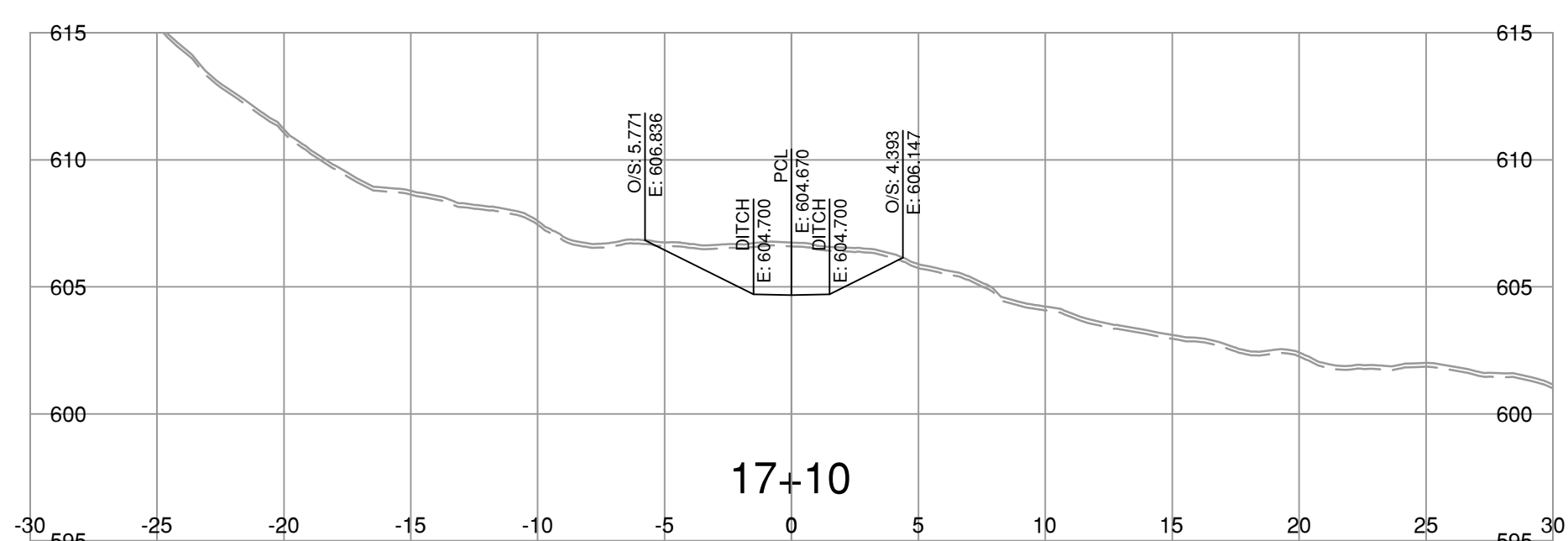
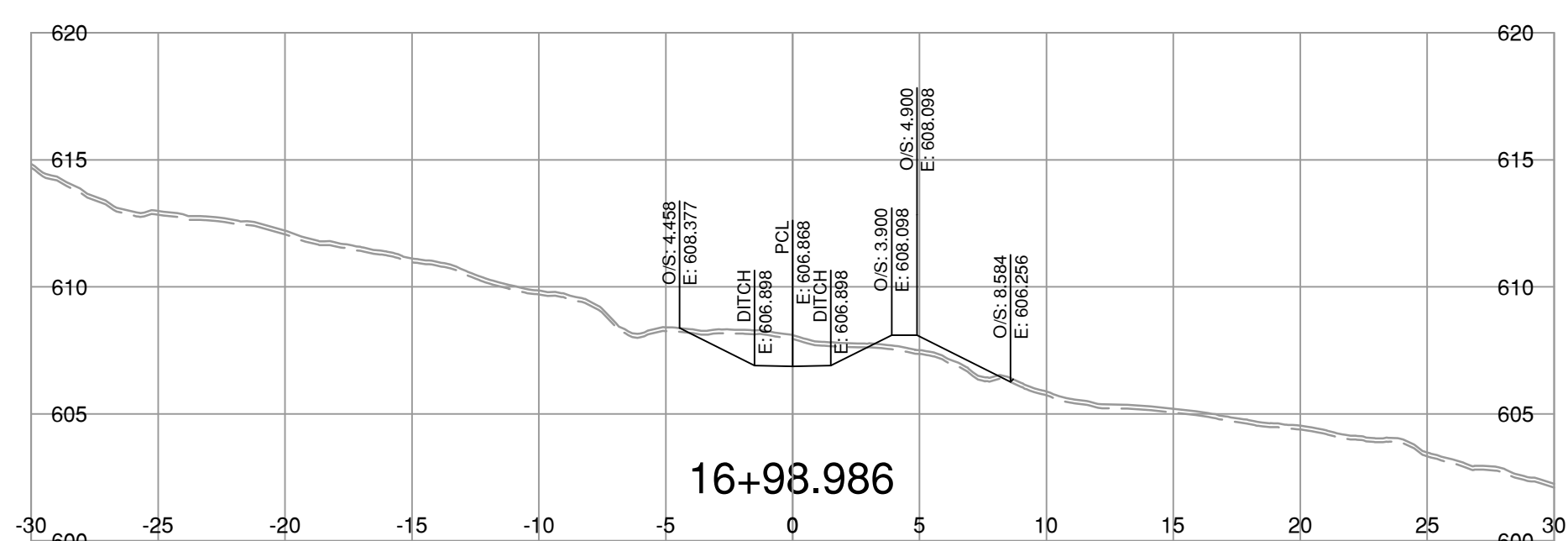
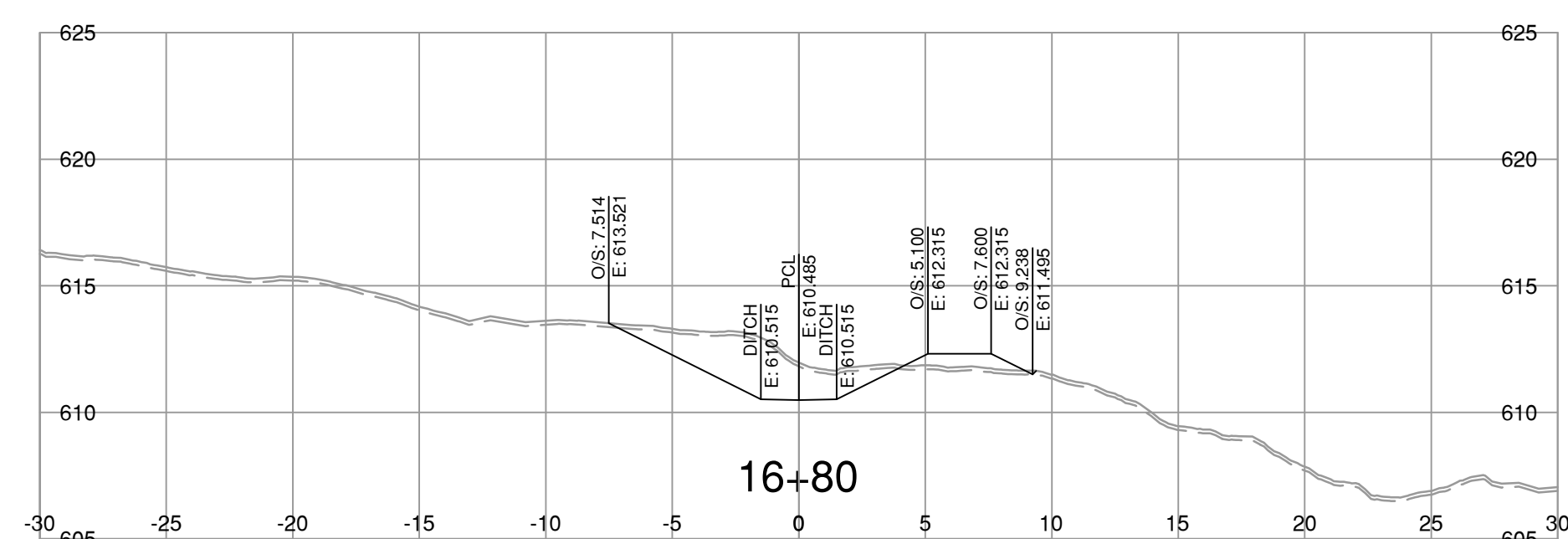
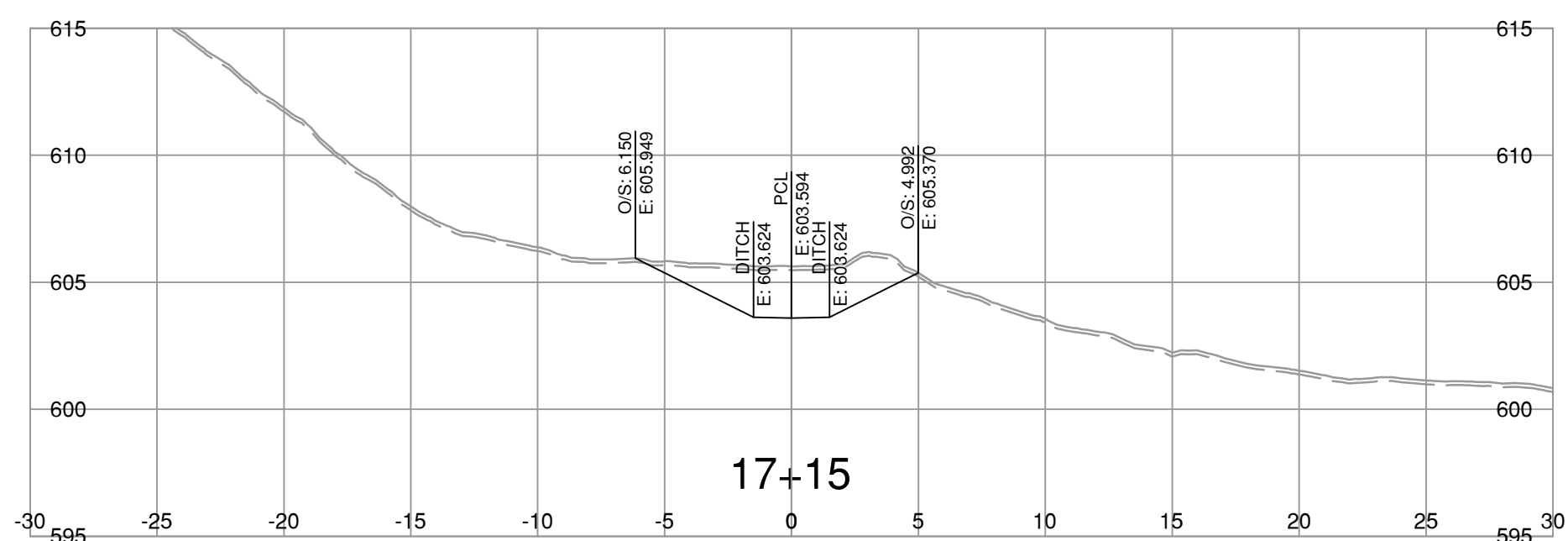
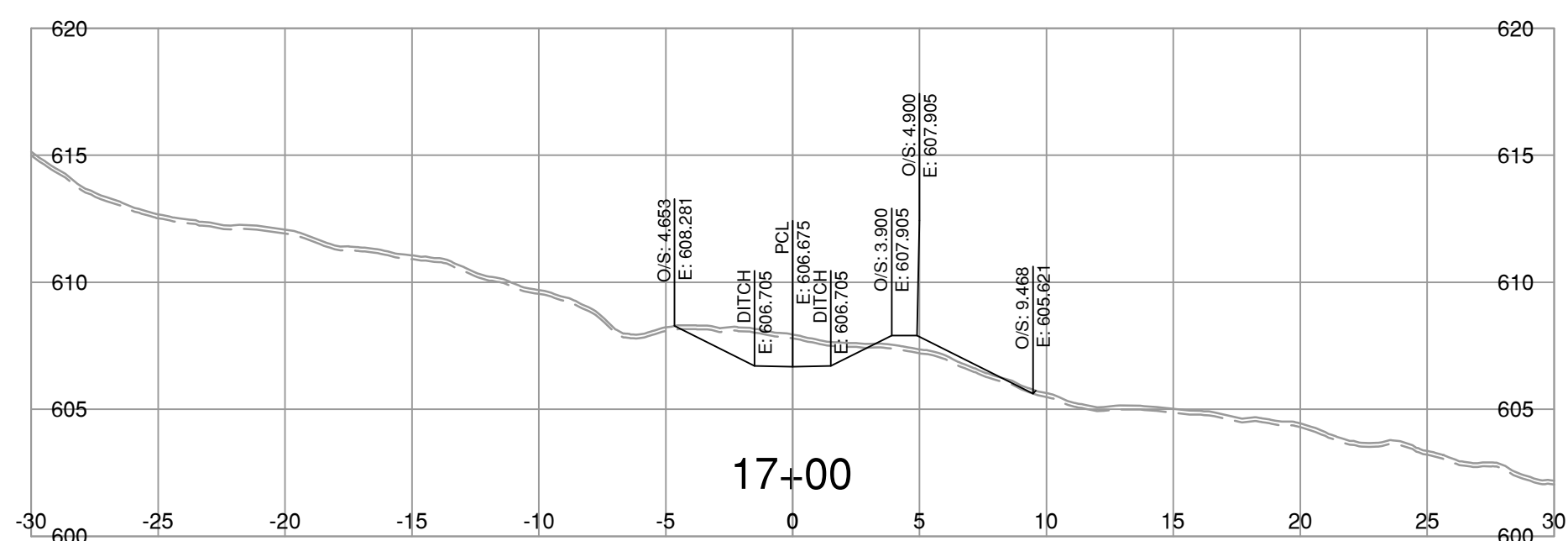
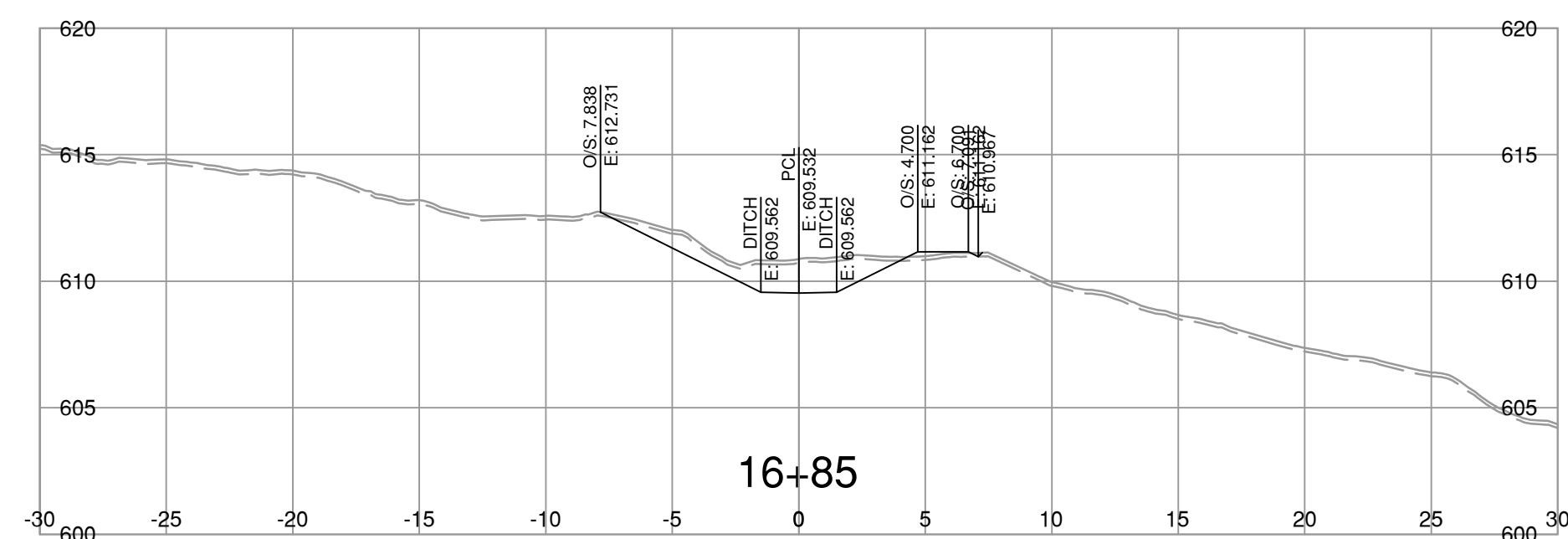
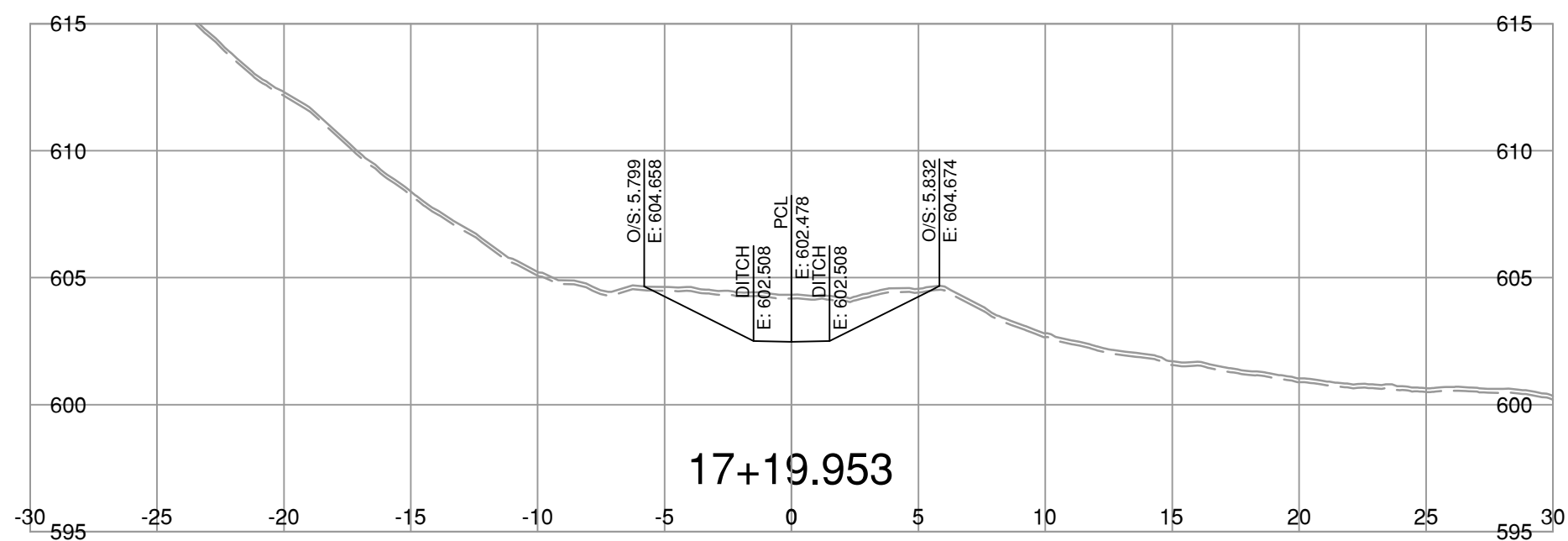
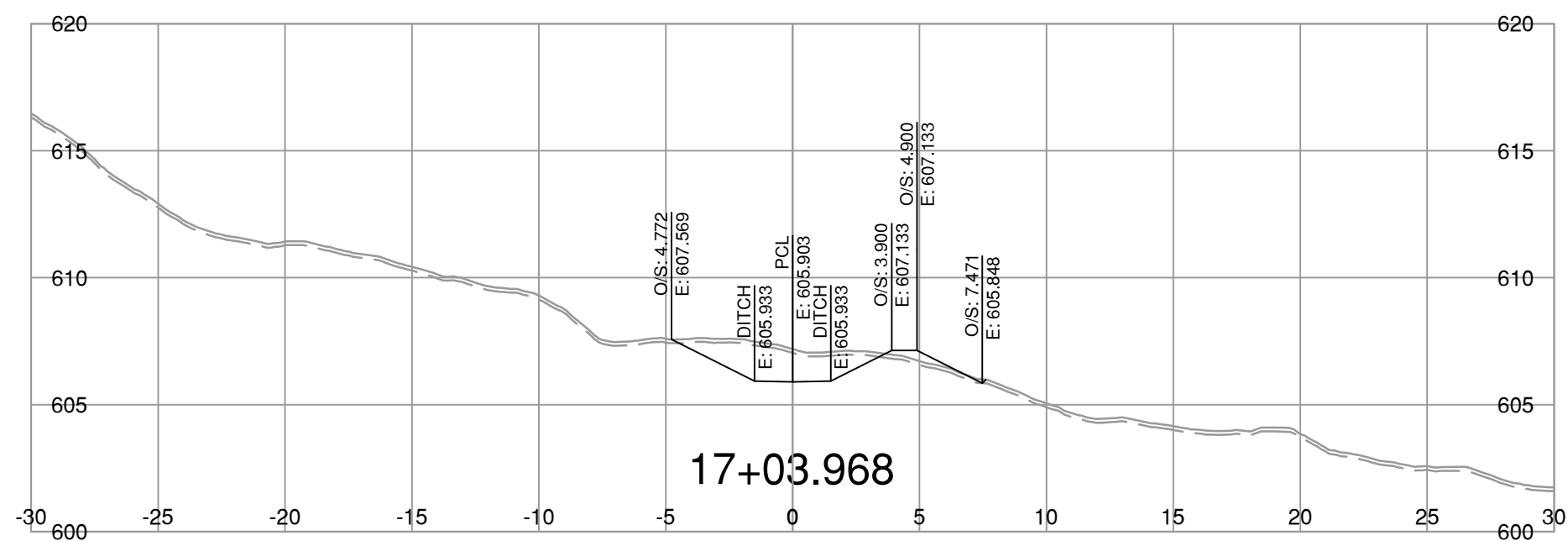
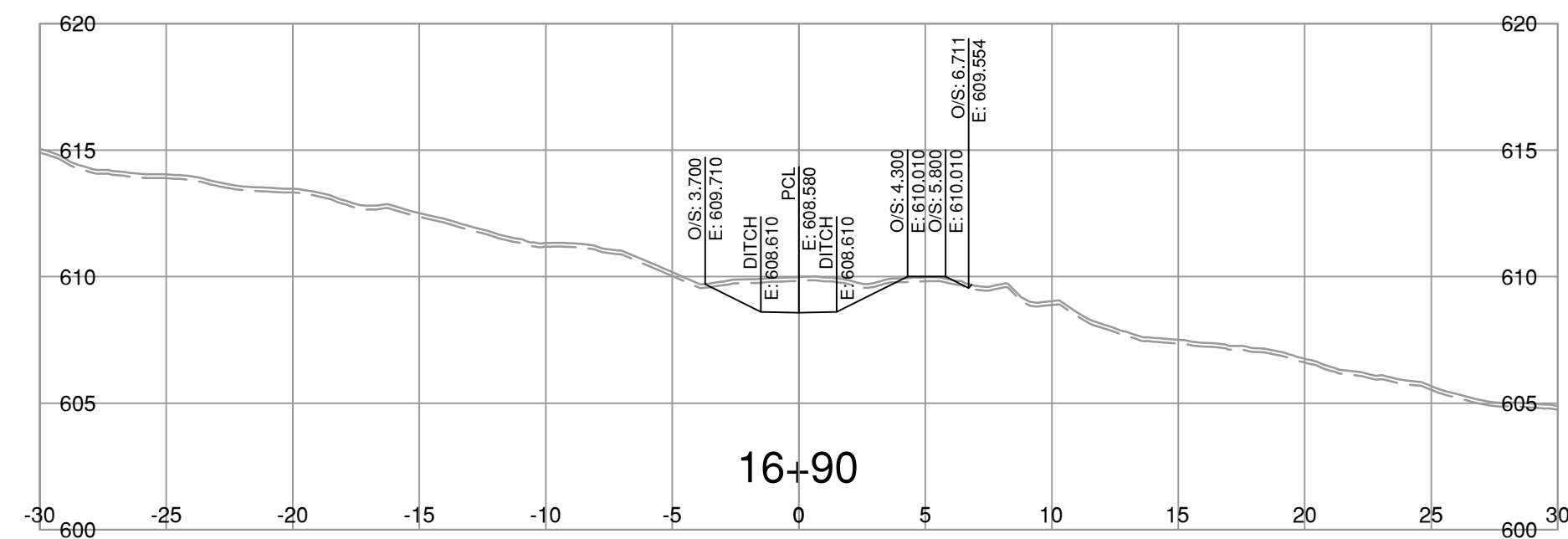
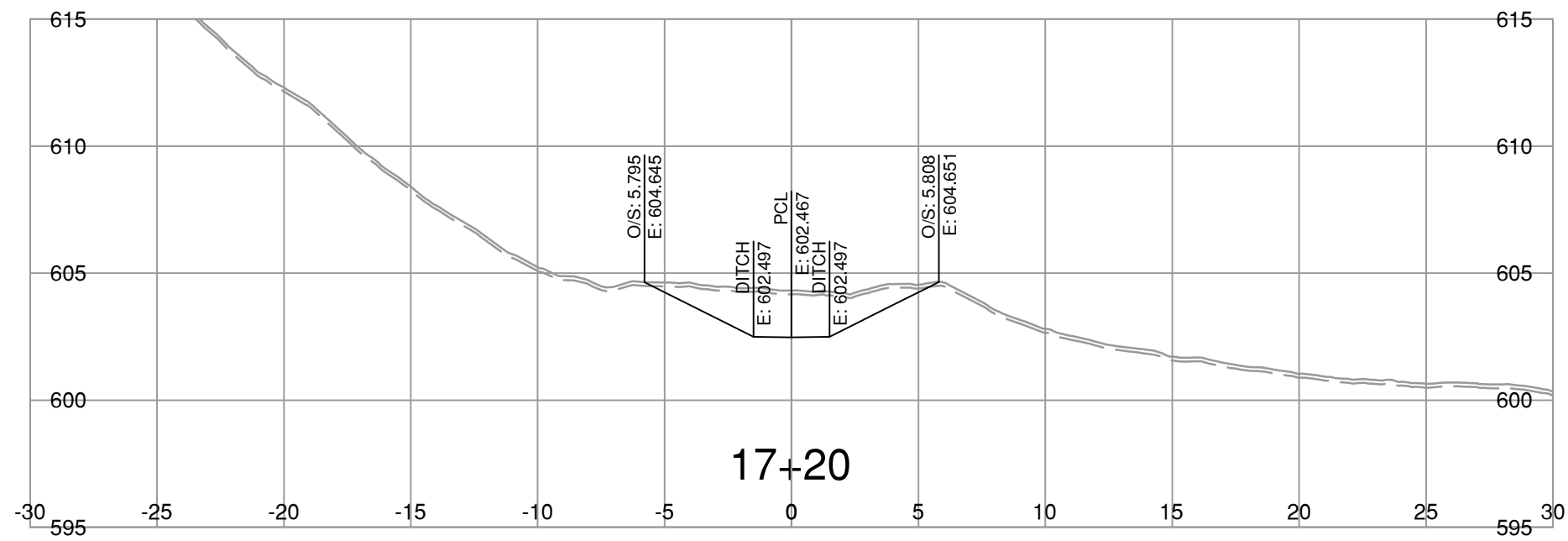
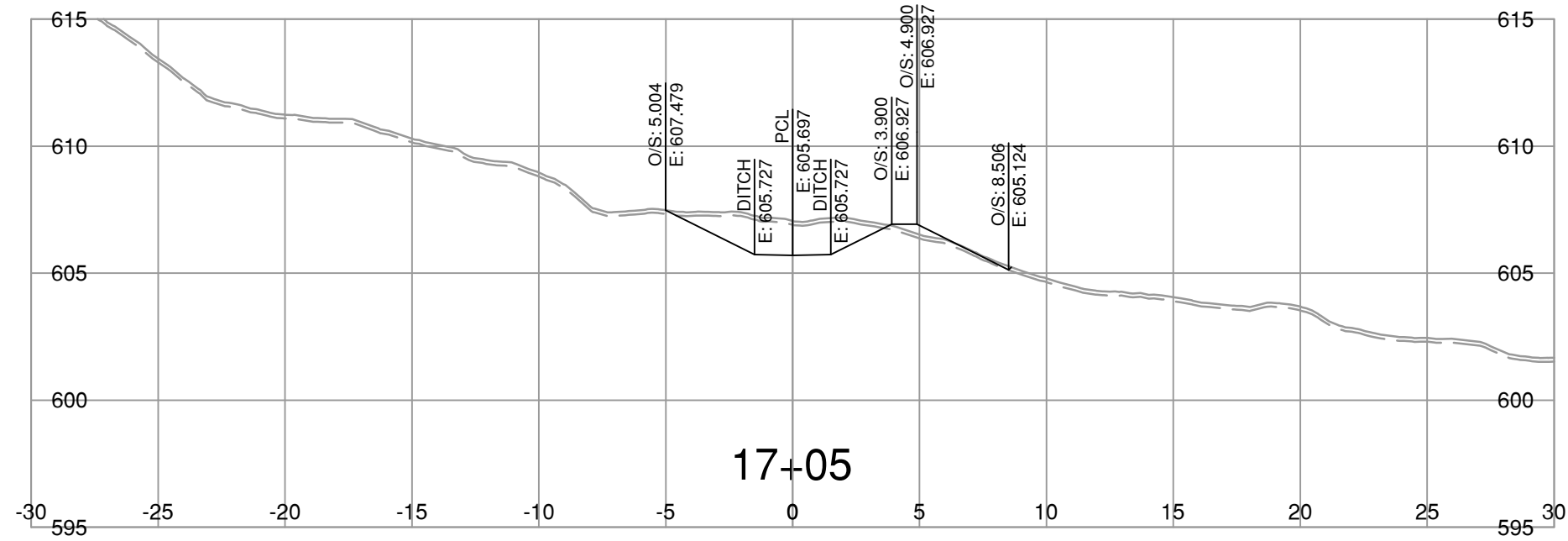
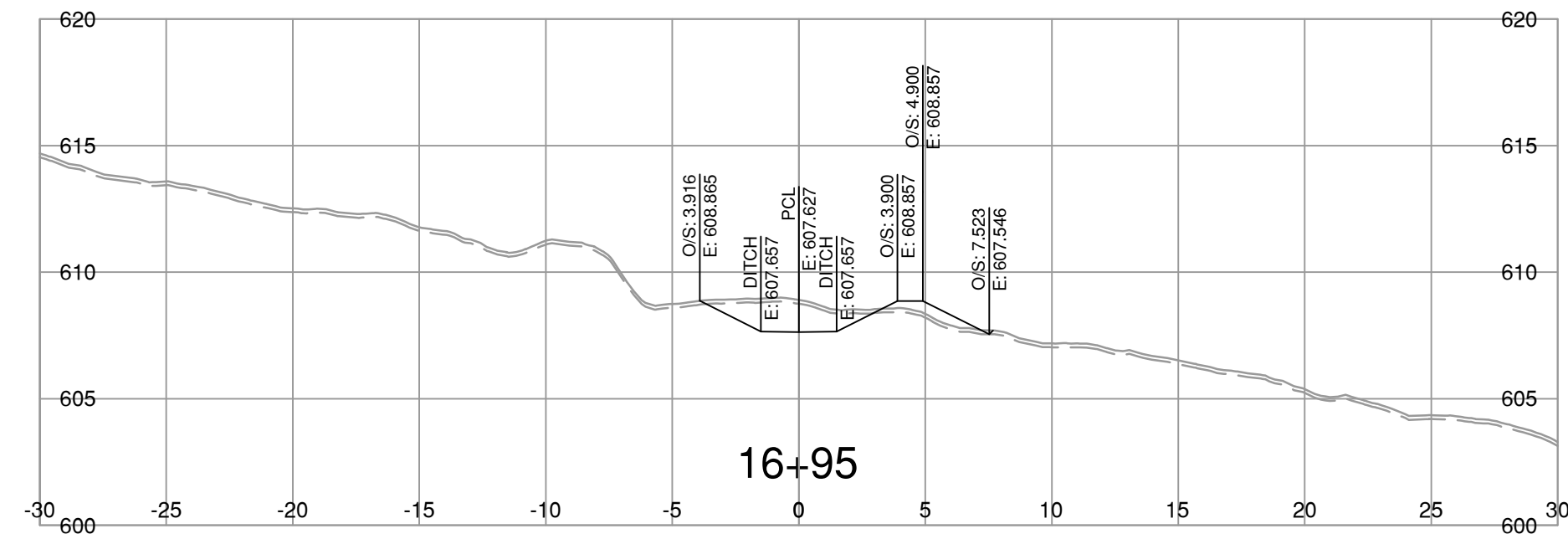
R.F. BINNIE & ASSOCIATES LTD.
EGBC PERMIT TO PRACTICE
NUMBER 1001128

DESIGNED: _____ X.G. DATE: OCT. 2023
QUALITY CONTROL: _____ X.G. DATE: OCT. 2023
QUALITY ASSURANCE: _____ M.C. DATE: OCT. 2023
DRAWN: _____ T.K./S.C. DATE: OCT. 2023

MICHAEL CARREIRA
ENGINEER OF RECORD
DATE: OCT. 06, 2023

PROJECT NUMBER	REG	DRAWING NUMBER	REV
14133-0001	1	R1-1081-D17XS-1	

Jun. 5, 2023 - 09:31 AM IBC:BBV:FILED001:Project:2022:22-0091:00 - CAD:File:00-SS:20:04:5:36:7:Drawing:Production:000 - Design:Sector:SECT-D17-28.7-22-0091



NOTE: STRIPPING REMOVAL APPLIES ONLY TO THE AREA BETWEEN SLOPE STAKE LINES (TOES & TOP OF CUT) OF PROPOSED ROADWAY TEMPLATE

FOR REFERENCE ONLY

FOR INFORMATION ONLY - OCT. 06, 2023

BINNIE
The people behind your infrastructure.

R.F. BINNIE & ASSOCIATES LTD.
300 - 4940 Canada Way,
Burnaby, BC V5G 4K6
TEL 604 420 1721
BINNIE.com

BRITISH COLUMBIA
MINISTRY OF TRANSPORTATION
AND INFRASTRUCTURE
SOUTH COAST REGION
HIGHWAY ENGINEERING AND GEOMATICS

D17-LINE CROSS SECTIONS
SILVER SKAGIT ROAD FLOOD RECOVERY PROGRAM
FLOOD RECOVERY WORKS - KILOMETER 28.7

SCALE

CAD FILENAME: SECT-D17-28.7-22-0091.DWG
DATE: 2023-06-05
FILE NUMBER: 22-0091

REV	DATE	REVISIONS	SIGNATURE

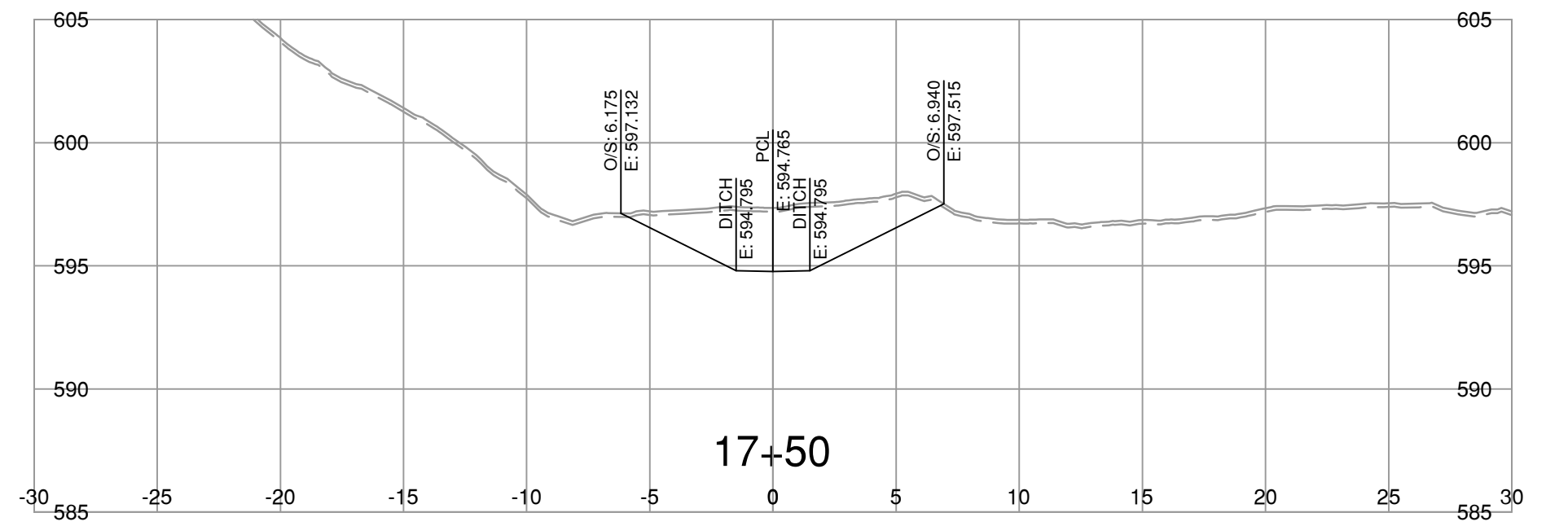
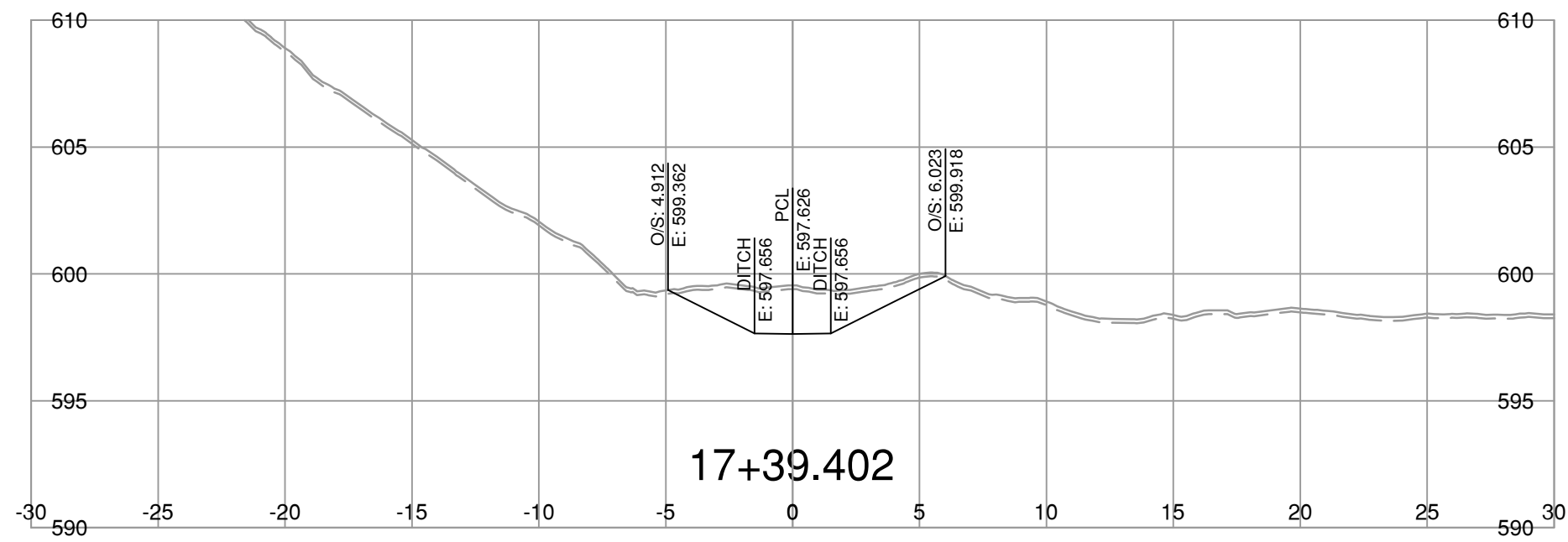
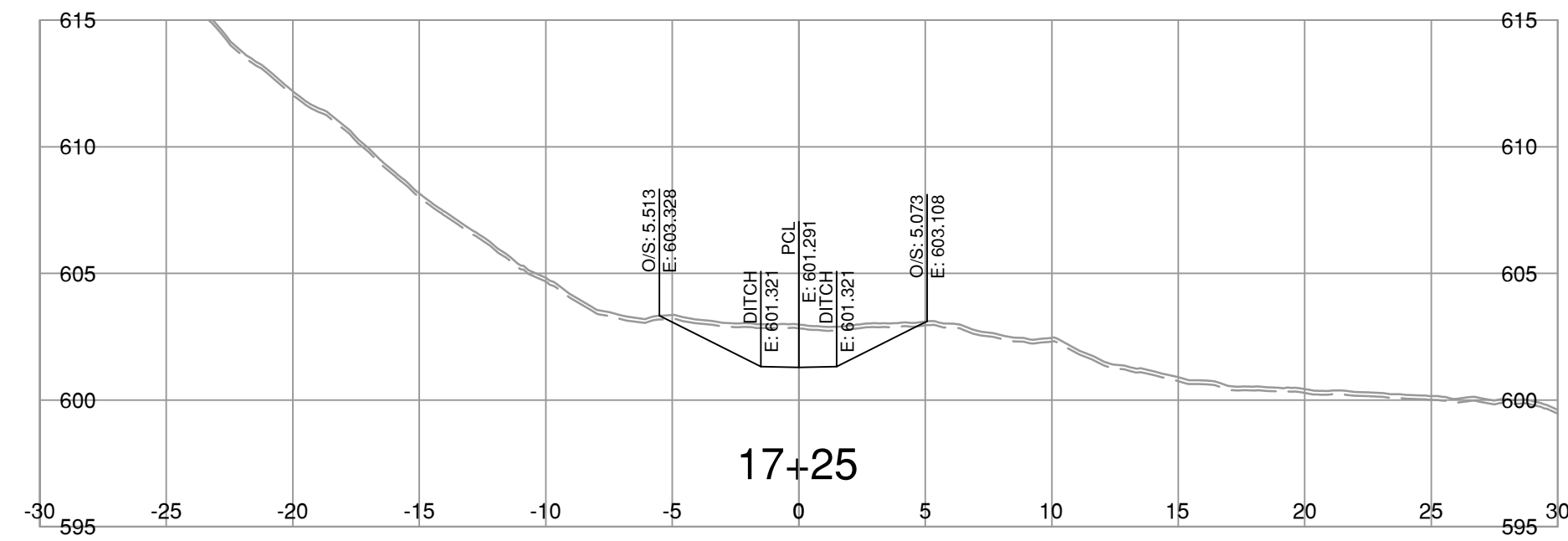
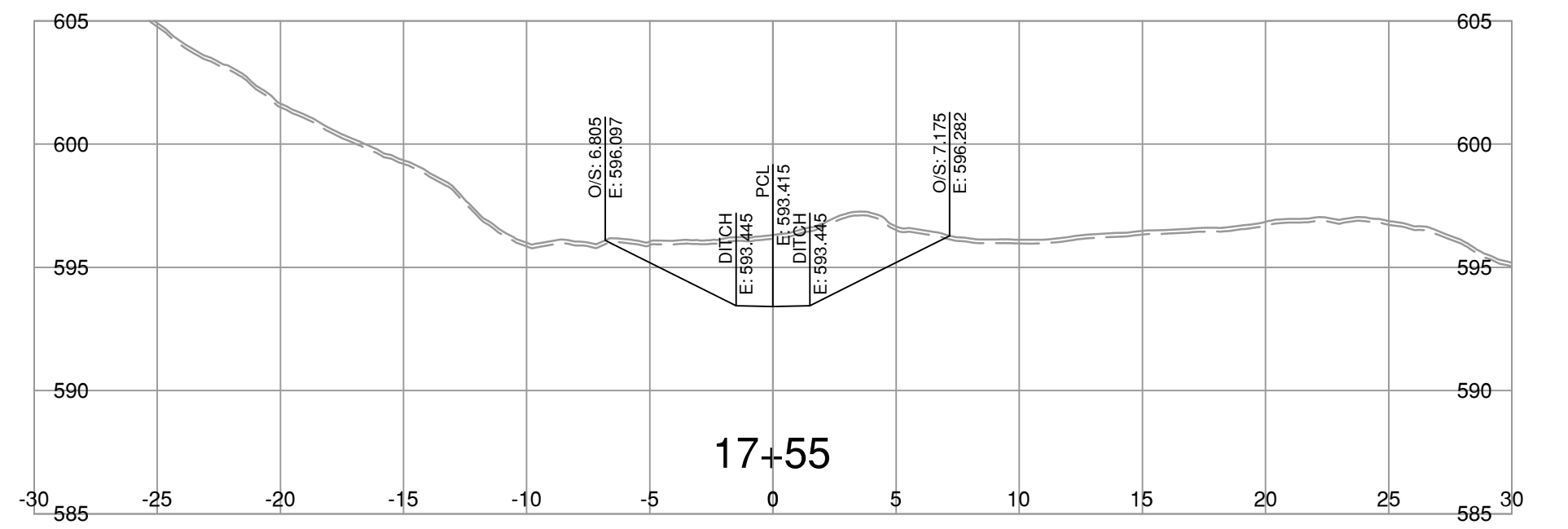
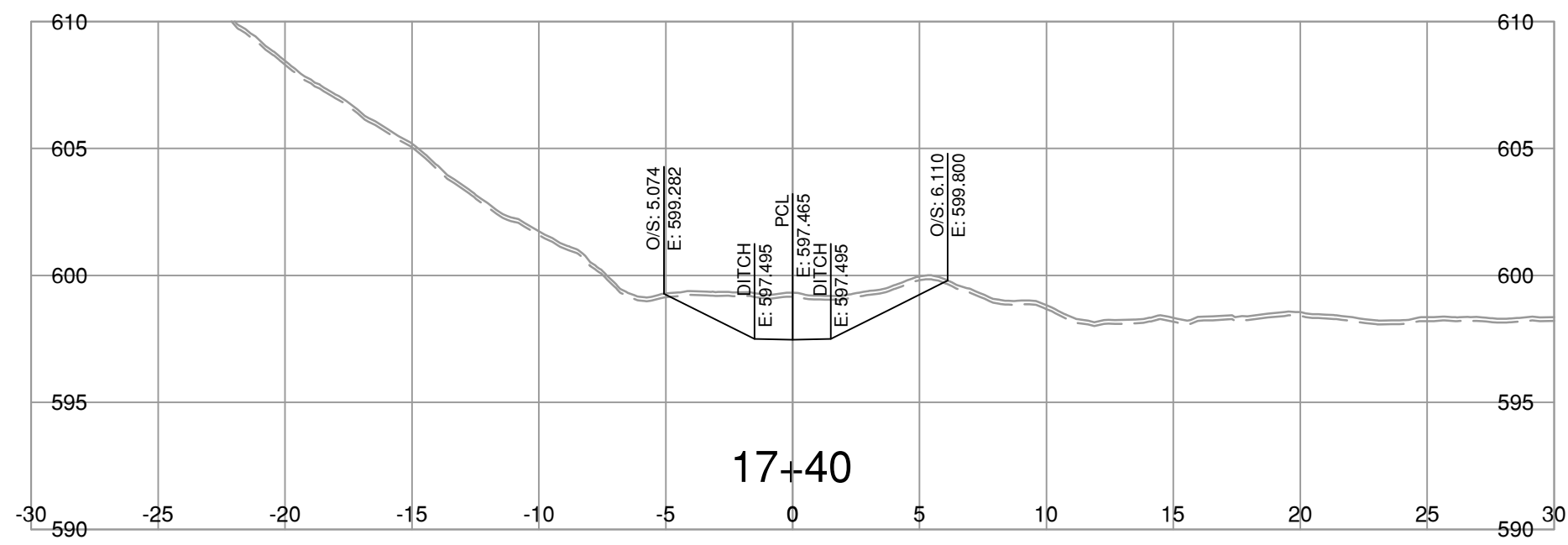
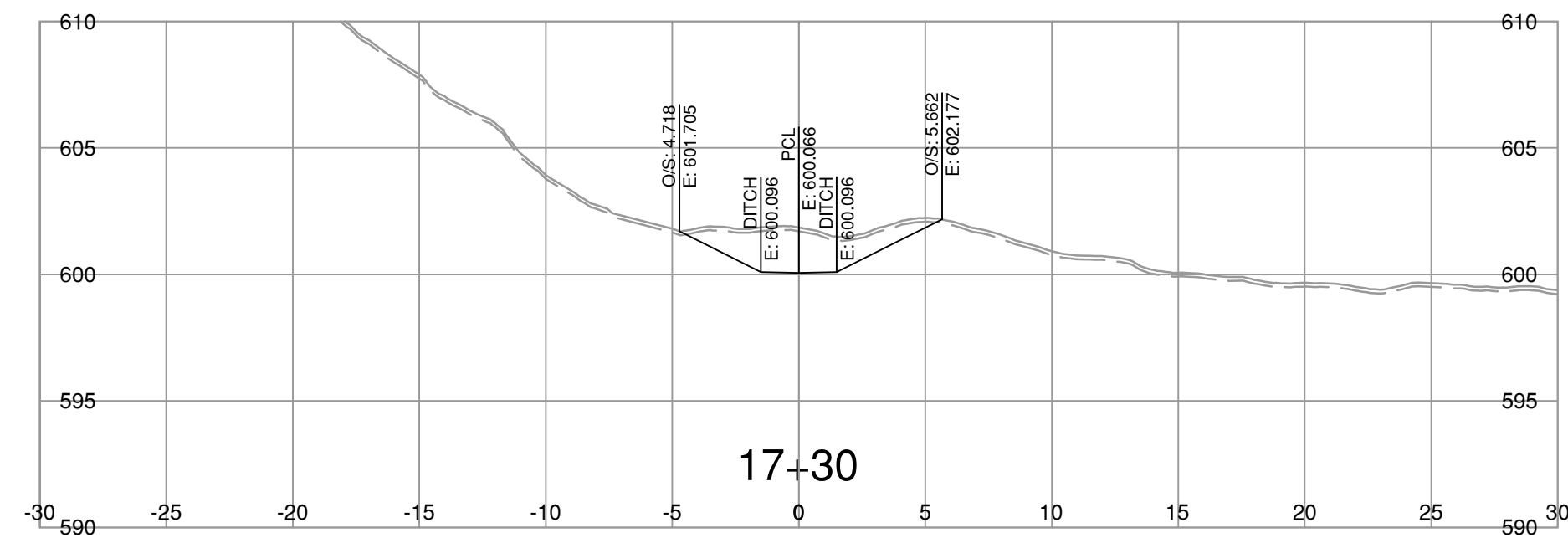
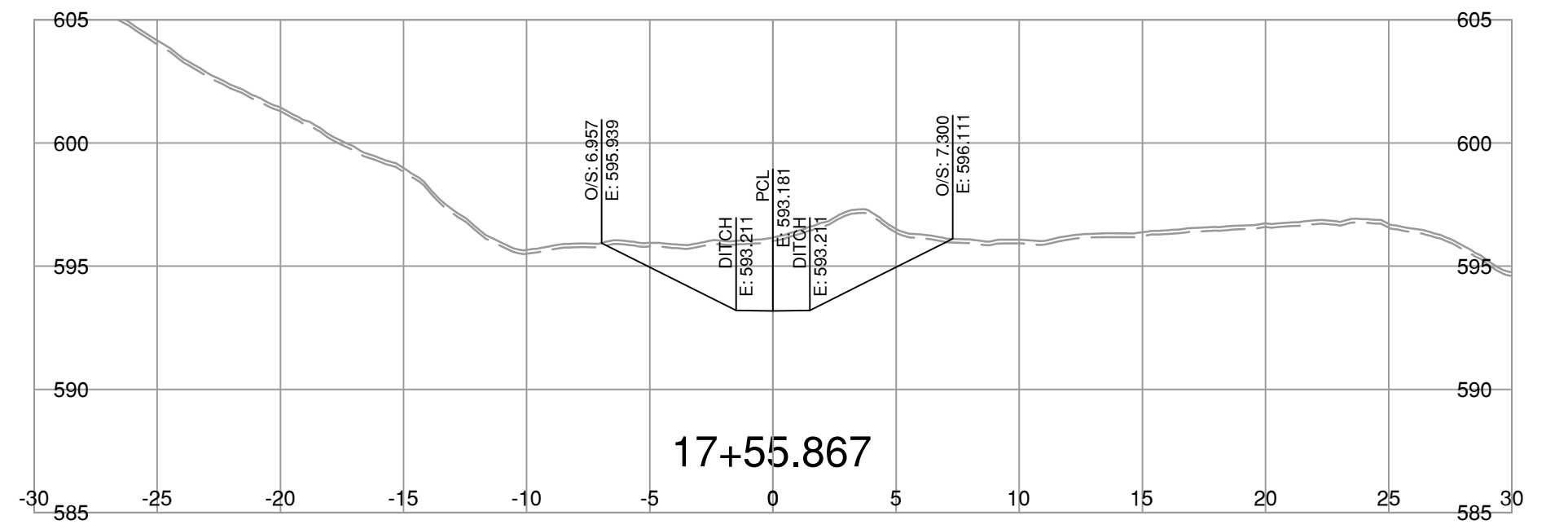
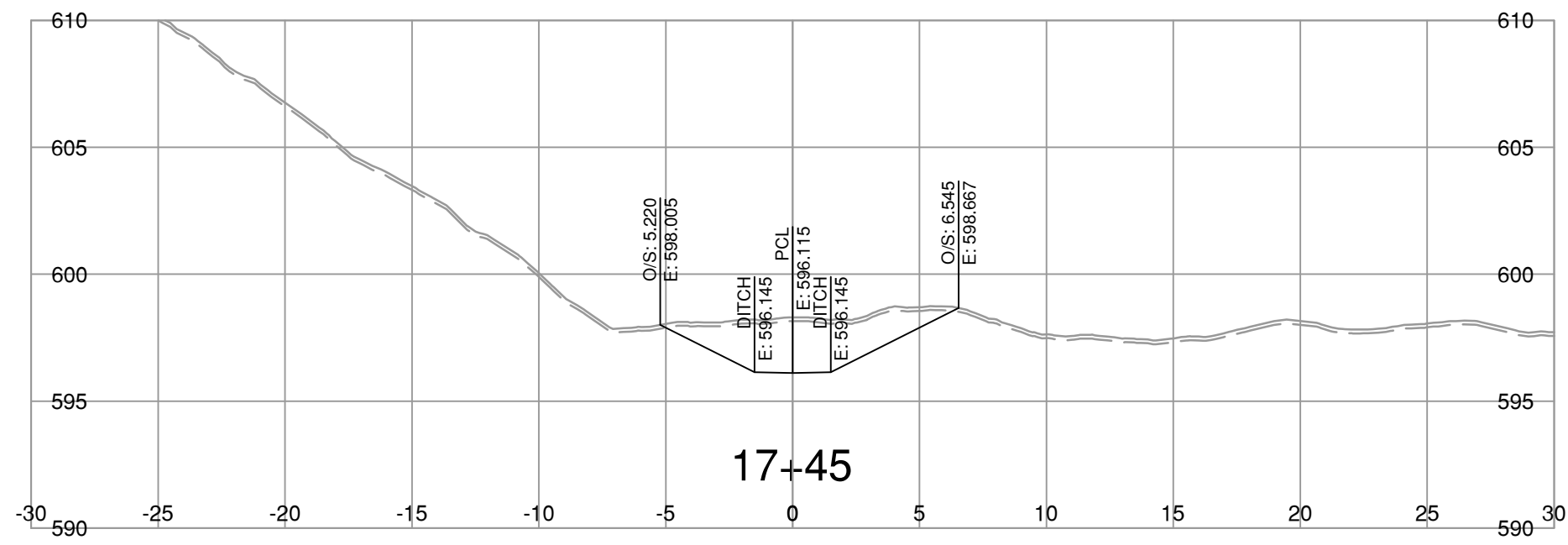
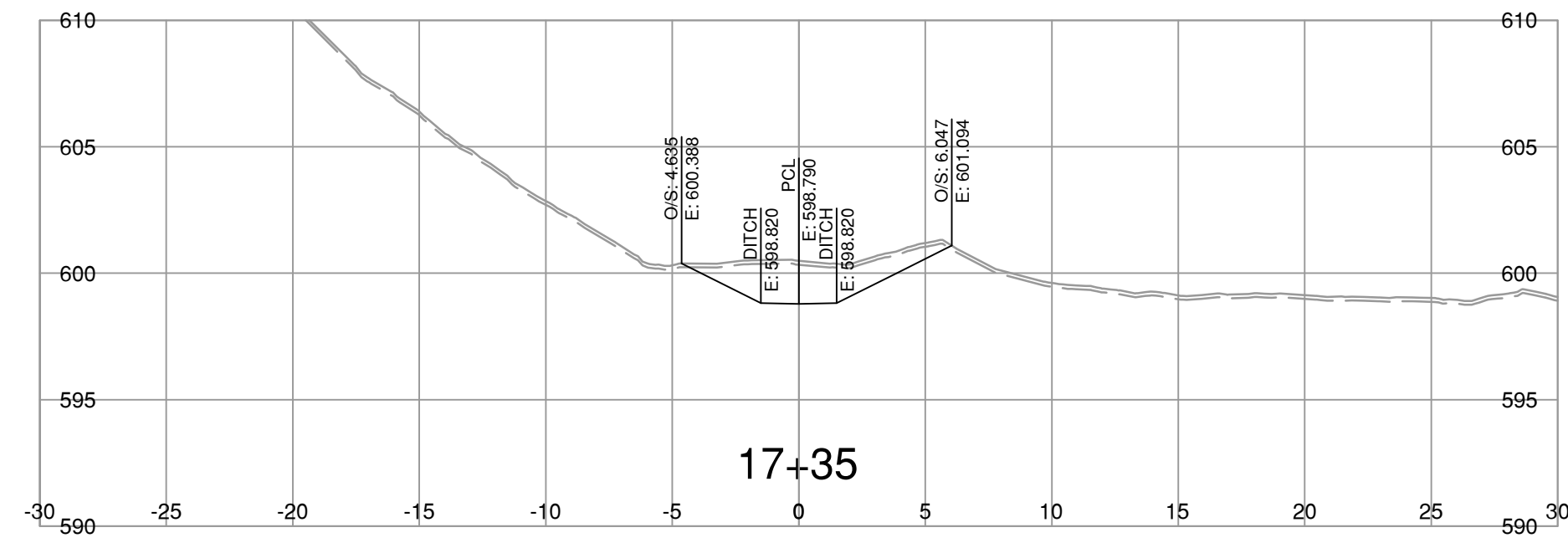
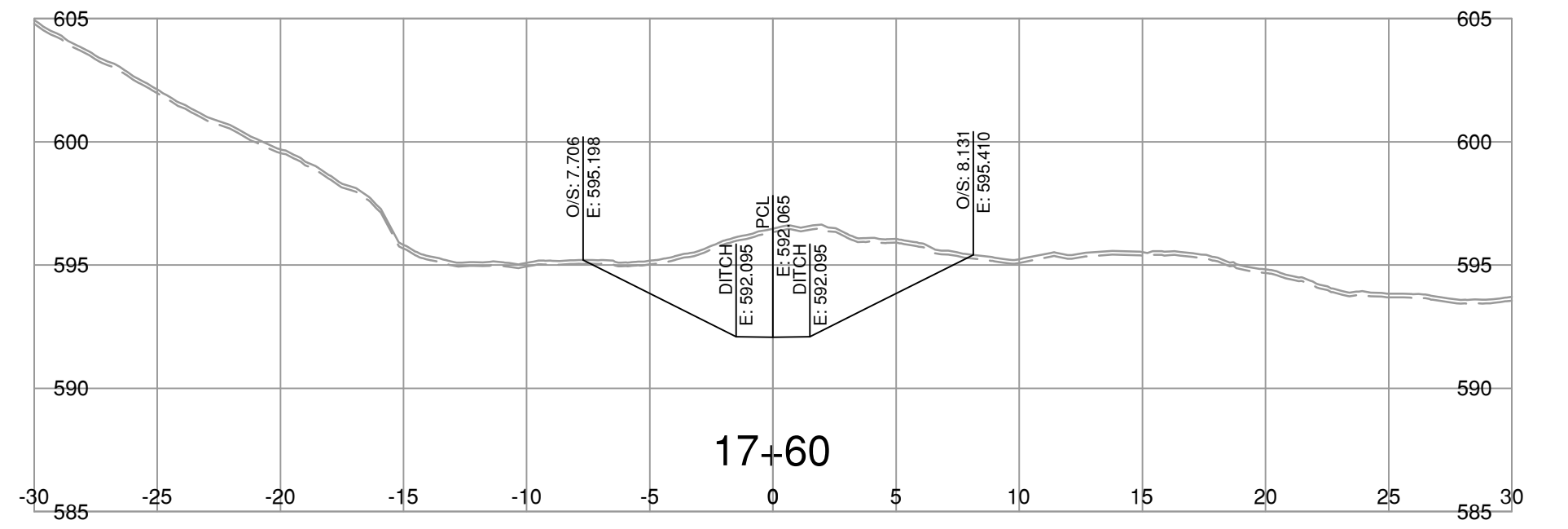
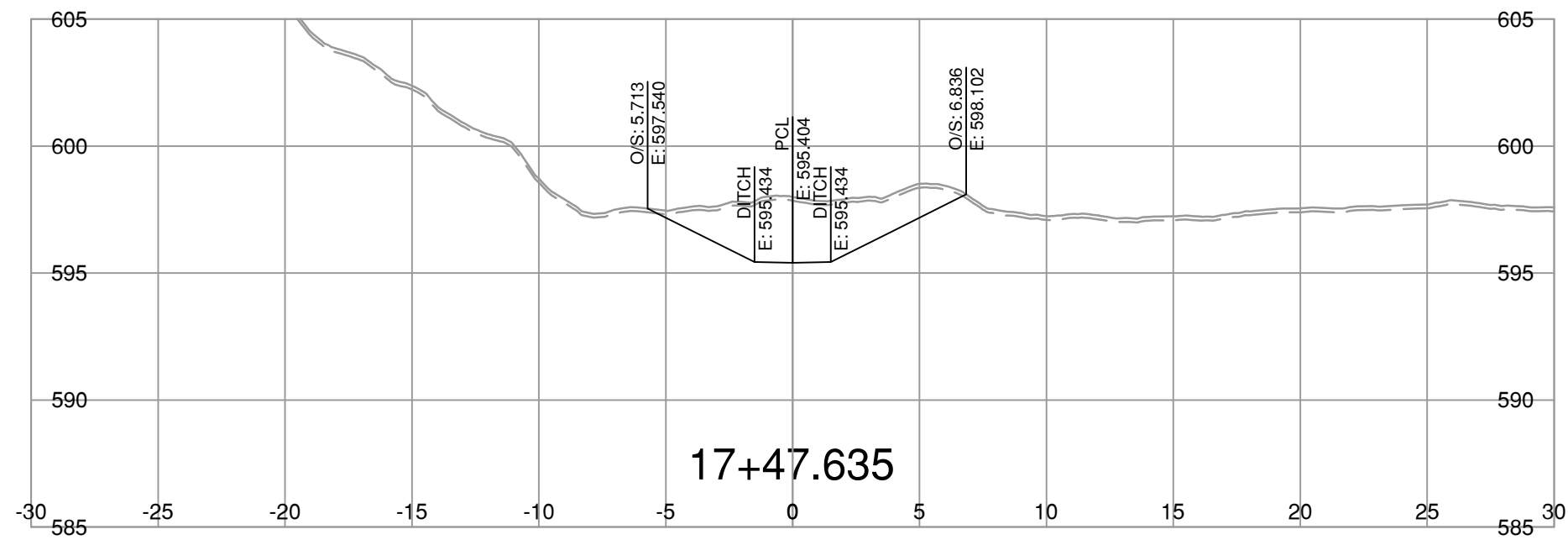
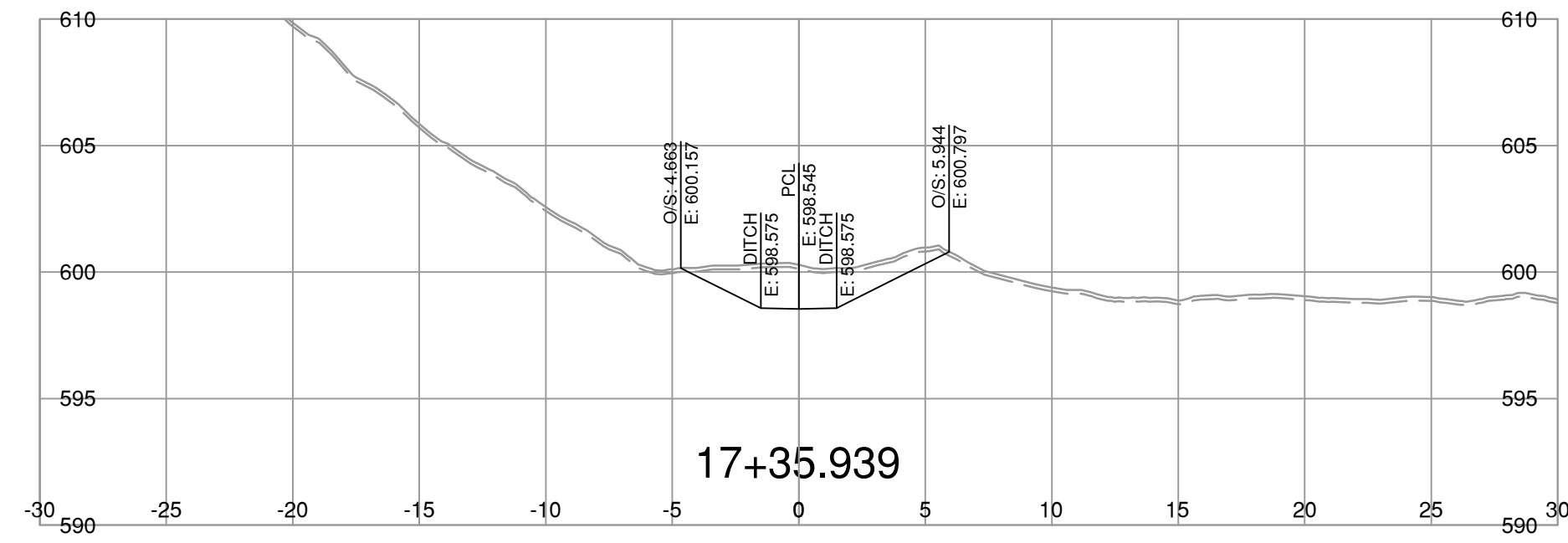
R.F. BINNIE & ASSOCIATES LTD.
EGBC PERMIT TO PRACTICE
NUMBER 1001128

DESIGNED: _____ X.G. DATE: OCT. 2023
QUALITY CONTROL: _____ X.G. DATE: OCT. 2023
QUALITY ASSURANCE: _____ M.C. DATE: OCT. 2023
DRAWN: _____ T.K./S.C. DATE: OCT. 2023

MICHAEL CARREIRA
ENGINEER OF RECORD
DATE: OCT. 06, 2023

PROJECT NUMBER	REG	DRAWING NUMBER	REV
14133-0001	1	R1-1081-D17XS-2	

Jun. 5. 2023 - 09:31 AM IBC-BBY-FILED001\Projects\2022\22-0091\00 - CAD Files\00-SS-20-04-5-36-7\Drawings\Production\000_DesignSections\SECT-D17-28.7-22-0091



NOTE: STRIPPING REMOVAL APPLIES ONLY TO THE AREA BETWEEN SLOPE STAKE LINES (TOES & TOP OF CUT) OF PROPOSED ROADWAY TEMPLATE

FOR REFERENCE ONLY

FOR INFORMATION ONLY - OCT. 06, 2023

BINNIE
The people behind your infrastructure.

R.F. BINNIE & ASSOCIATES LTD.
300 - 4940 Canada Way,
Burnaby, BC V5G 4K6
TEL 604 420 1721
BINNIE.com

BRITISH COLUMBIA
MINISTRY OF TRANSPORTATION AND INFRASTRUCTURE
SOUTH COAST REGION
HIGHWAY ENGINEERING AND GEOMATICS

D17-LINE CROSS SECTIONS
SILVER SKAGIT ROAD FLOOD RECOVERY PROGRAM
FLOOD RECOVERY WORKS - KILOMETER 28.7

SCALE

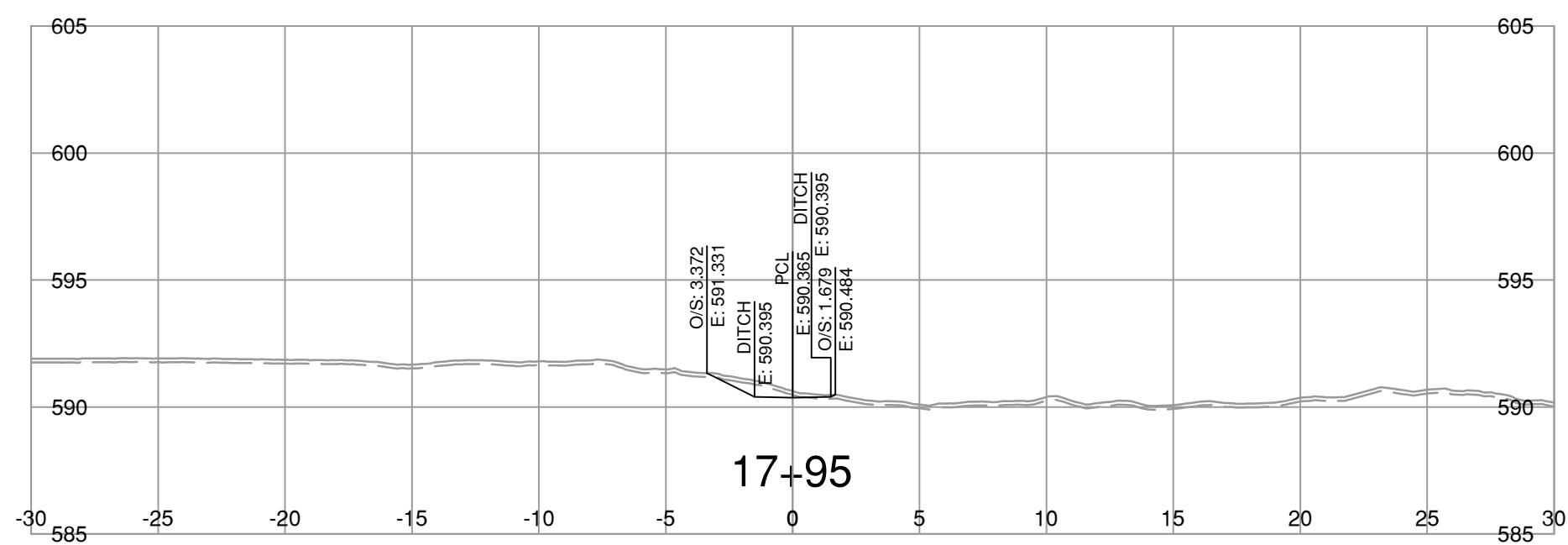
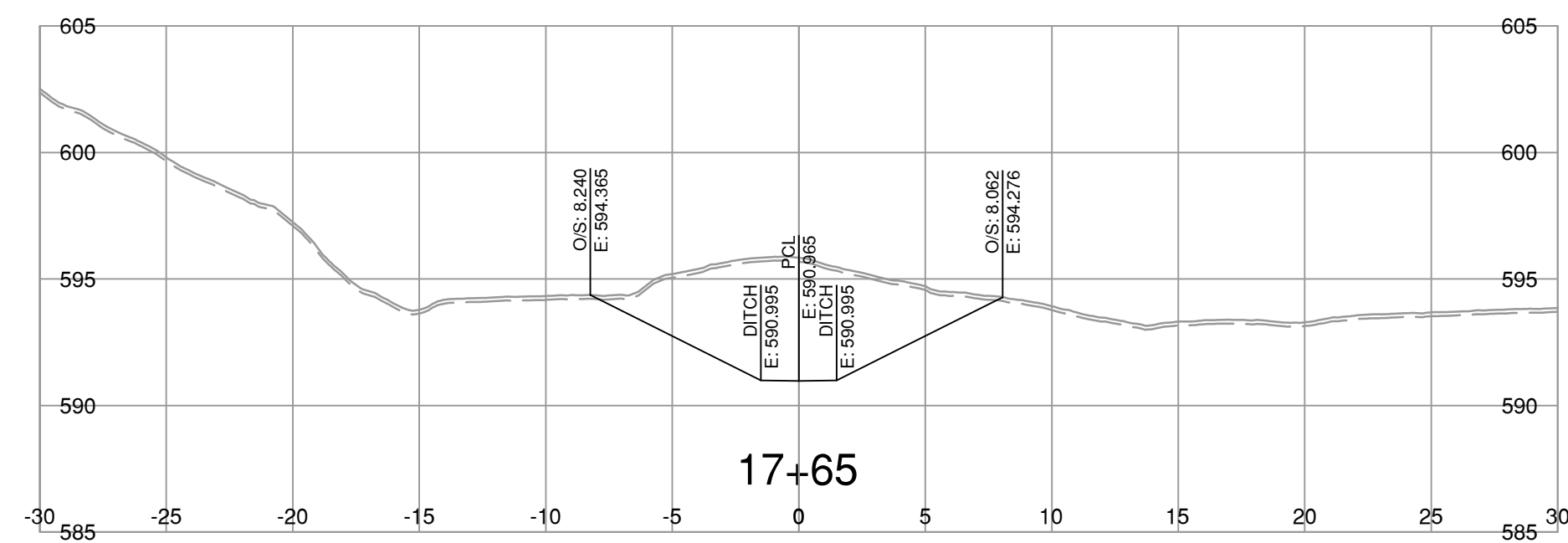
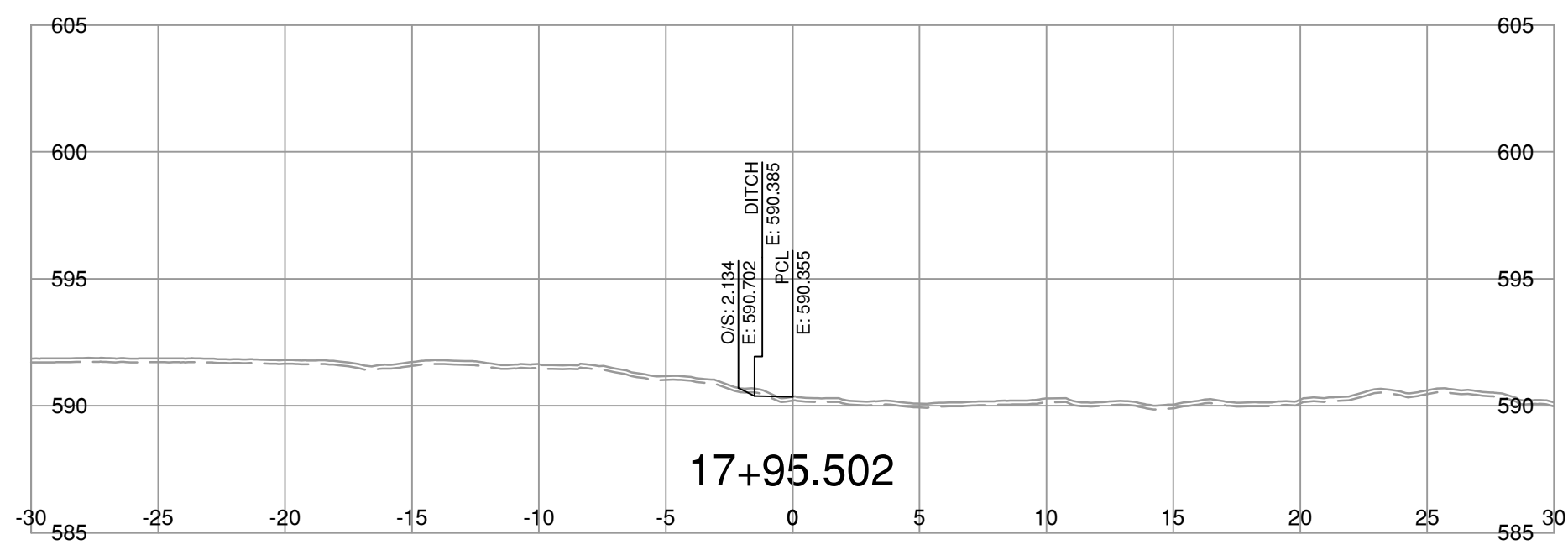
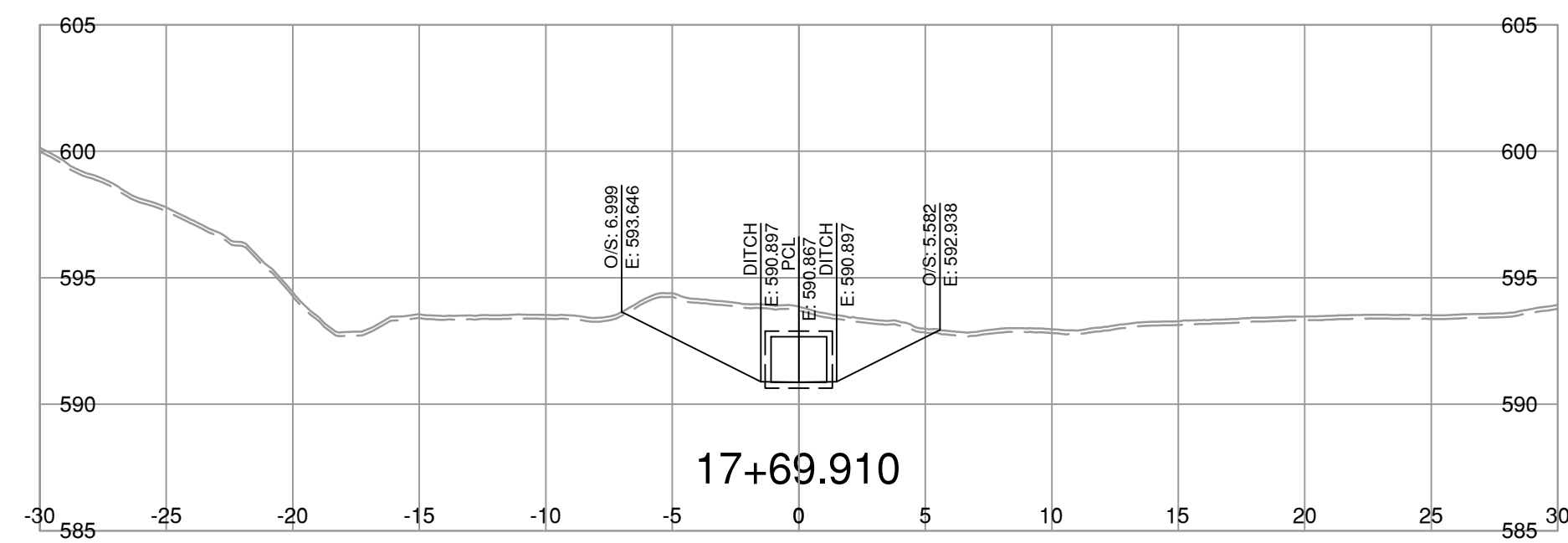
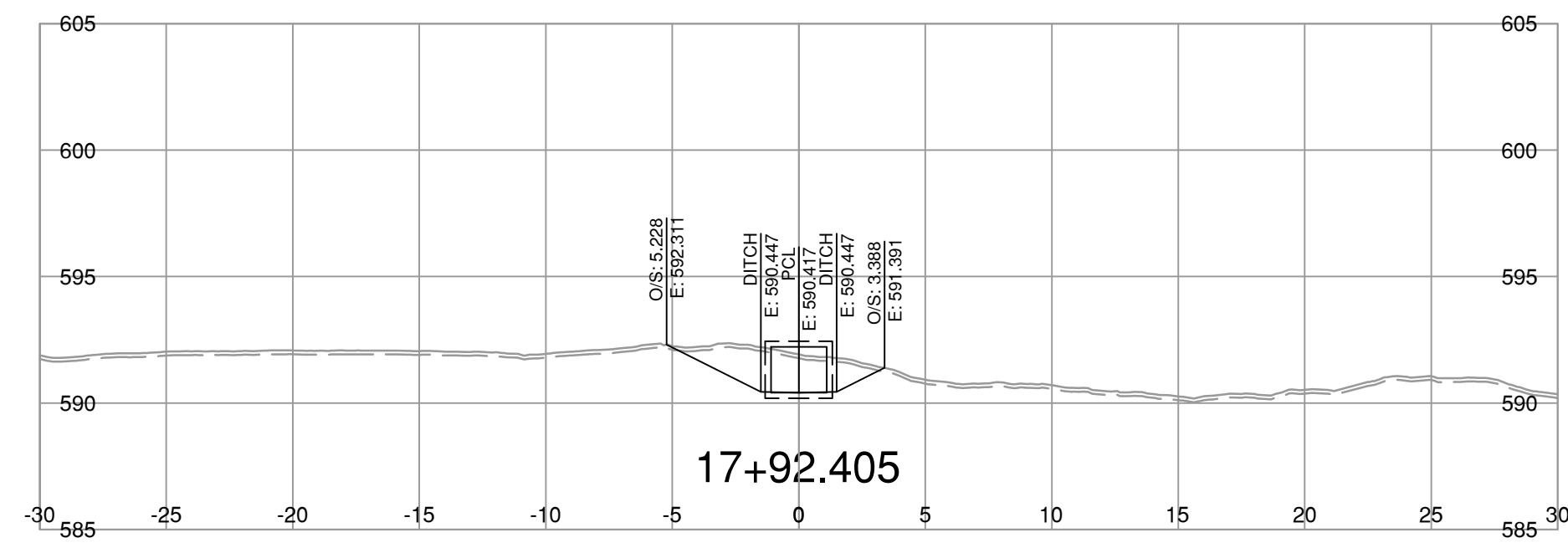
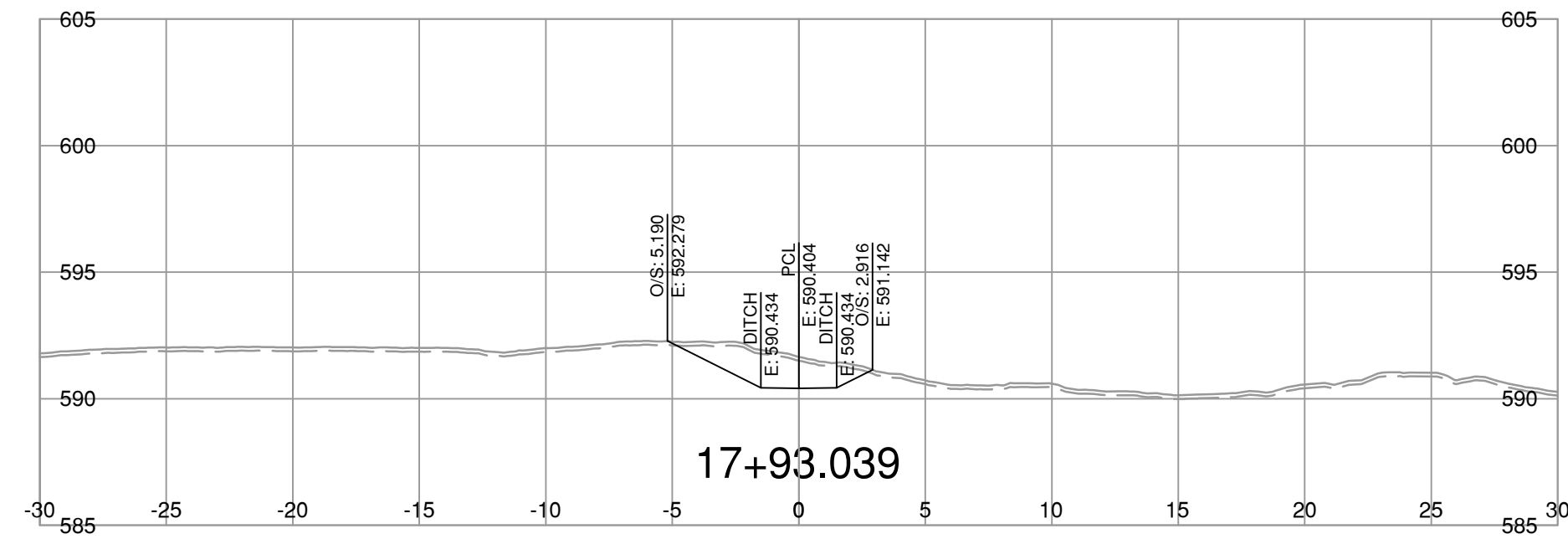
CAD FILENAME: SECT-D17-28.7-22-0091.DWG
DATE: 2023-06-05
FILE NUMBER: 22-0091

REV	DATE	REVISIONS	SIGNATURE

R.F. BINNIE & ASSOCIATES LTD.
EGBC PERMIT TO PRACTICE
NUMBER 1001128

DESIGNED: _____ X.G. DATE: OCT 2023
QUALITY CONTROL: _____ X.G. DATE: OCT 2023
QUALITY ASSURANCE: _____ M.C. DATE: OCT 2023
DRAWN: _____ T.K./S.C. DATE: OCT 2023

PROJECT NUMBER: 14133-0001 REG: 1 DRAWING NUMBER: R1-1081-D17XS-3
ENGINEER OF RECORD: MICHAEL CARREIRA DATE: OCT. 06, 2023



NOTE: STRIPPING REMOVAL APPLIES ONLY TO THE AREA BETWEEN SLOPE STAKE LINES (TOES & TOP OF CUT) OF PROPOSED ROADWAY TEMPLATE

FOR REFERENCE ONLY

FOR INFORMATION ONLY - OCT. 06, 2023

R.F. BINNIE & ASSOCIATES LTD.
300 - 4940 Canada Way,
Burnaby, BC V5G 4K6
TEL 604 420 1721
BINNIE.com

MINISTRY OF TRANSPORTATION
AND INFRASTRUCTURE
SOUTH COAST REGION
HIGHWAY ENGINEERING AND GEOMATICS

D17-LINE CROSS SECTIONS
SILVER SKAGIT ROAD FLOOD RECOVERY PROGRAM
FLOOD RECOVERY WORKS - KILOMETER 28.7

SCALE	0 2 1:250 12m	CAD FILENAME	SECT-D17-28.7-22-0091.DWG		
		DATE	2023-06-05		
		FILE NUMBER	22-0091		
REV	DATE	REVISIONS	SIGNATURE		

R.F. BINNIE & ASSOCIATES LTD.
EGBC PERMIT TO PRACTICE
NUMBER 1001128

MICHAEL CARREIRA
ENGINEER OF RECORD
DATE OCT. 06, 2023

DESIGNED	_____	X.G.	DATE	OCT. 2023
QUALITY CONTROL	_____	X.G.	DATE	OCT. 2023
QUALITY ASSURANCE	_____	M.G.	DATE	OCT. 2023
DRAWN	_____	T.K./S.C.	DATE	OCT. 2023

PROJECT NUMBER	REG	DRAWING NUMBER	REV
14133-0001	1	R1-1081-D17XS-4	

Jun. 5. 2023. 10:31 AM IBC:BBV:FILED001:Project:2022:22-0091:00 - CAD Files:05-SS-20.9-24-5-35:7:Drawing:Production:000 - Design:Sections:SECT-D17-28.7-22-0091



Ministry of
Transportation
and Infrastructure

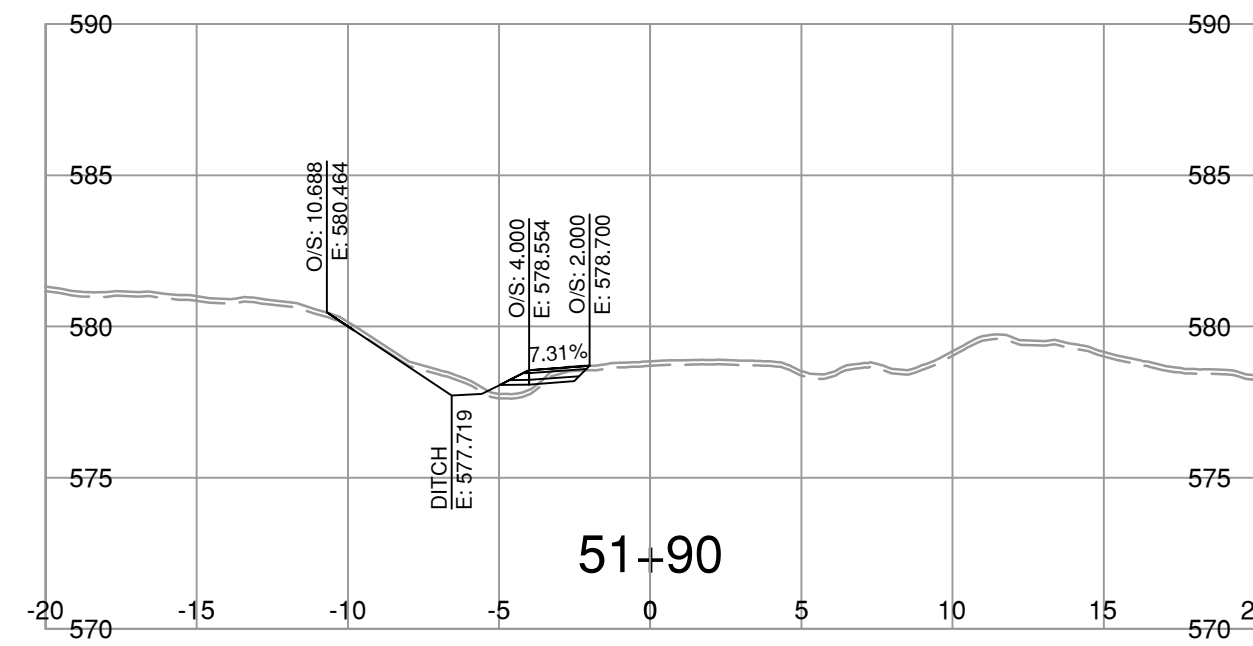
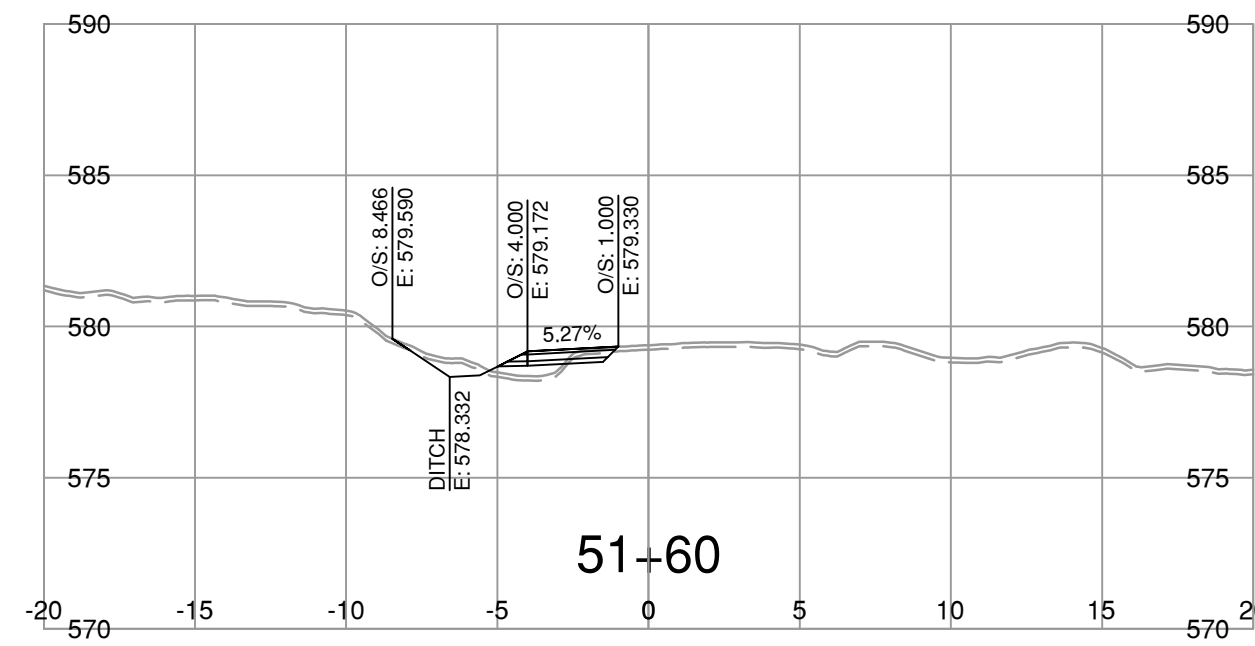
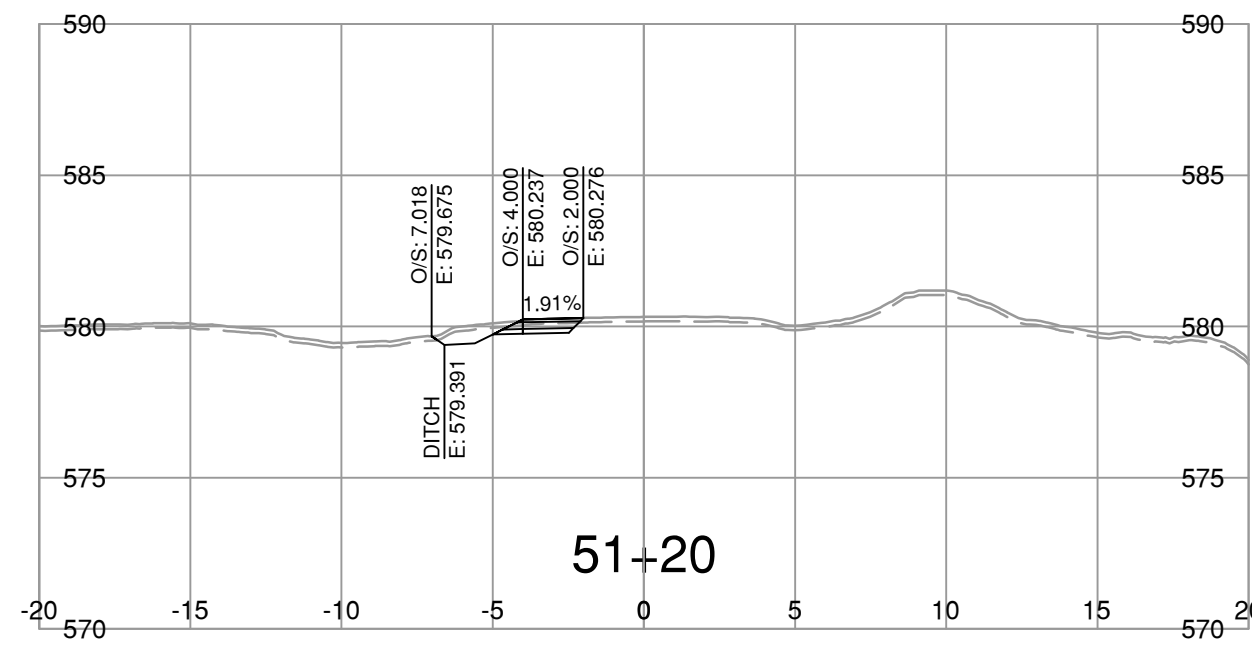
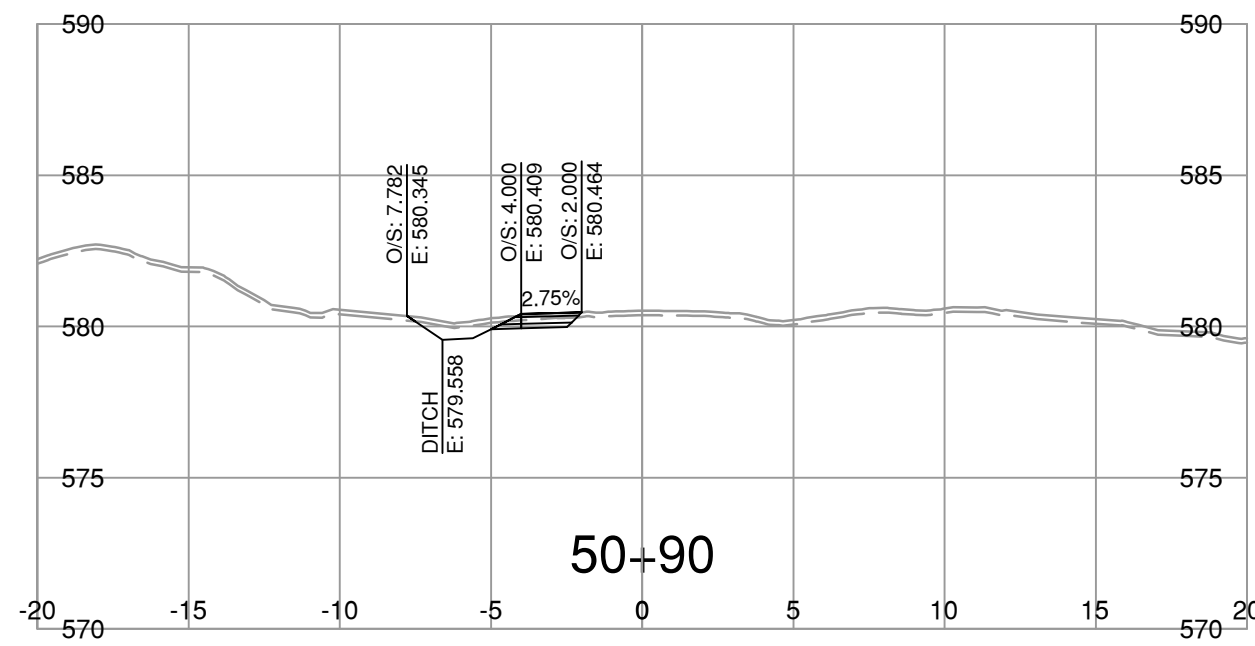
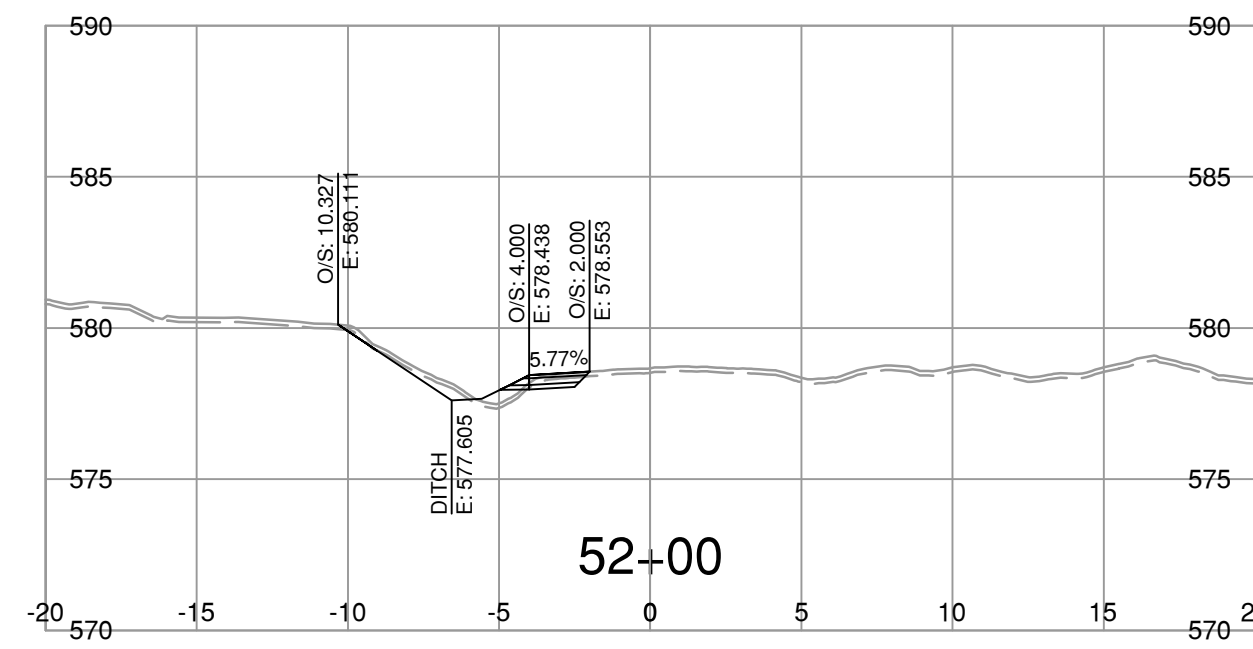
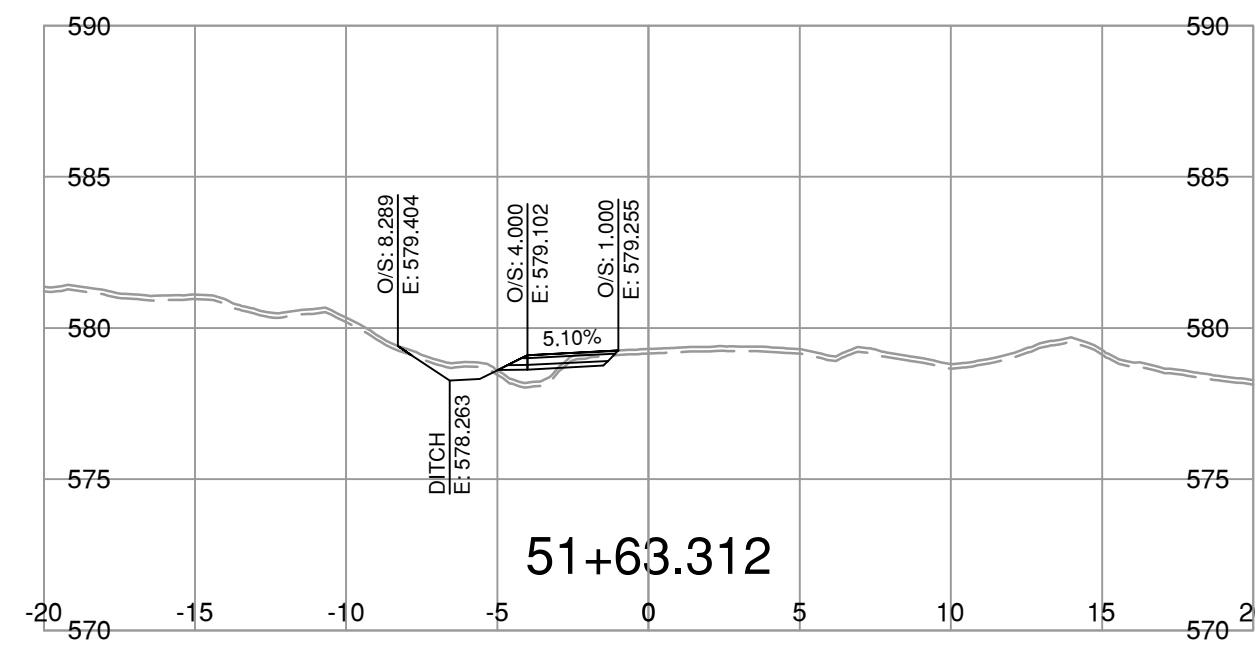
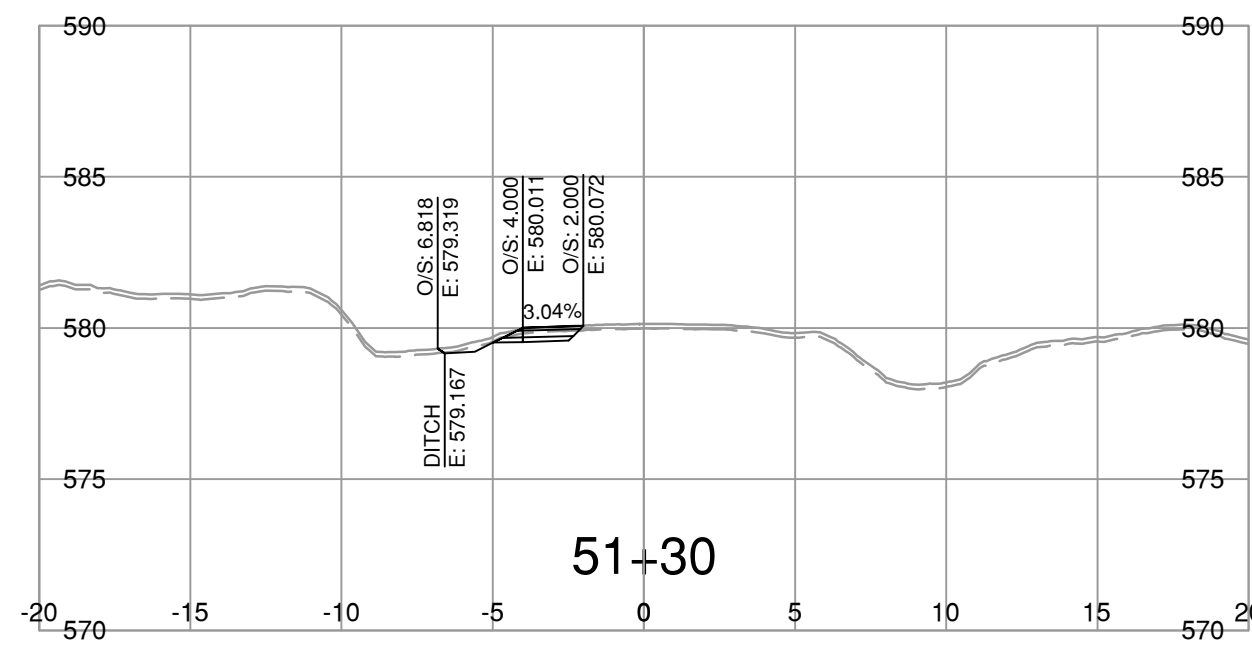
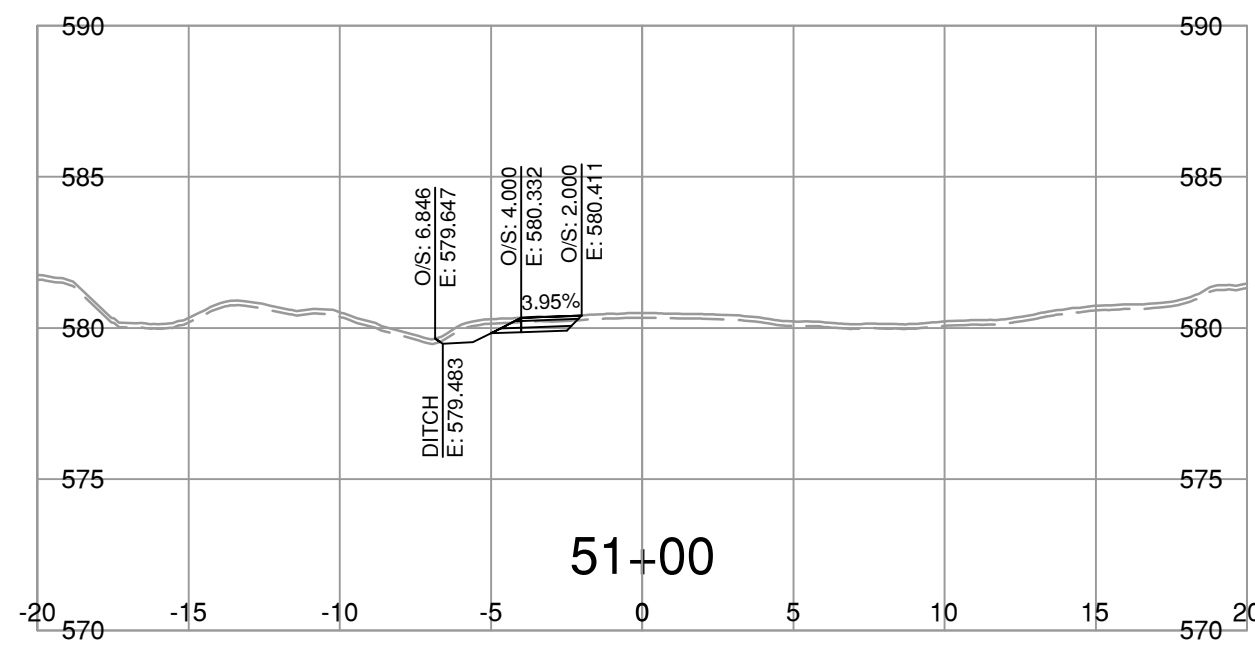
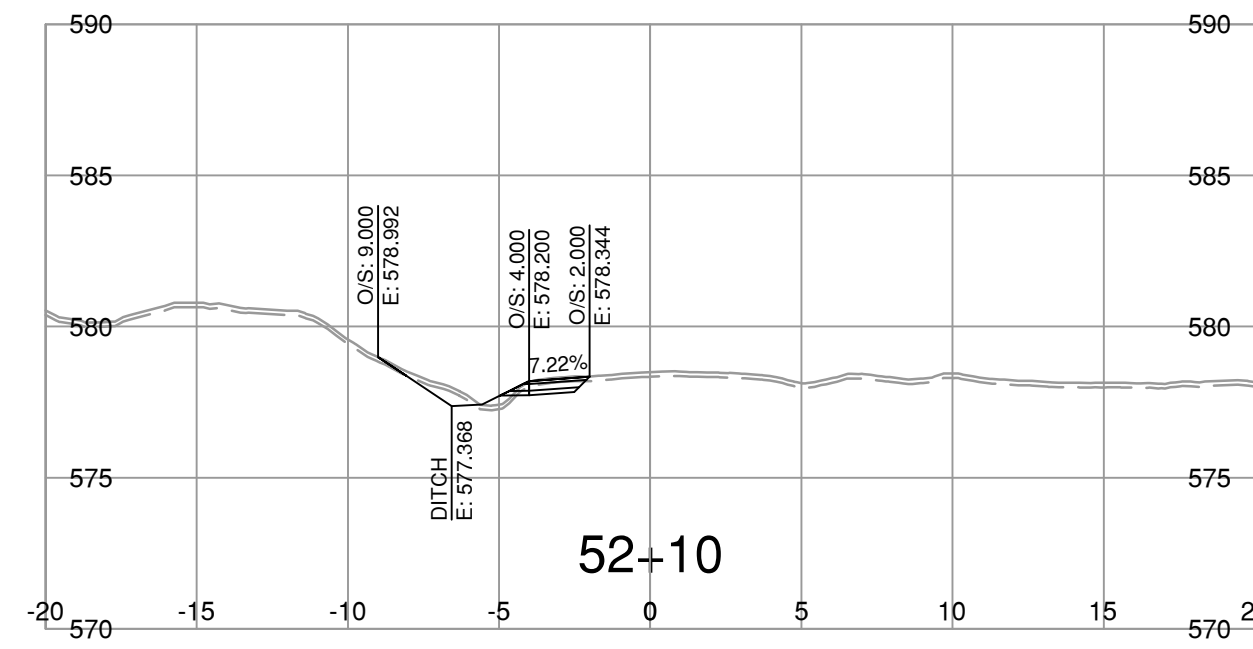
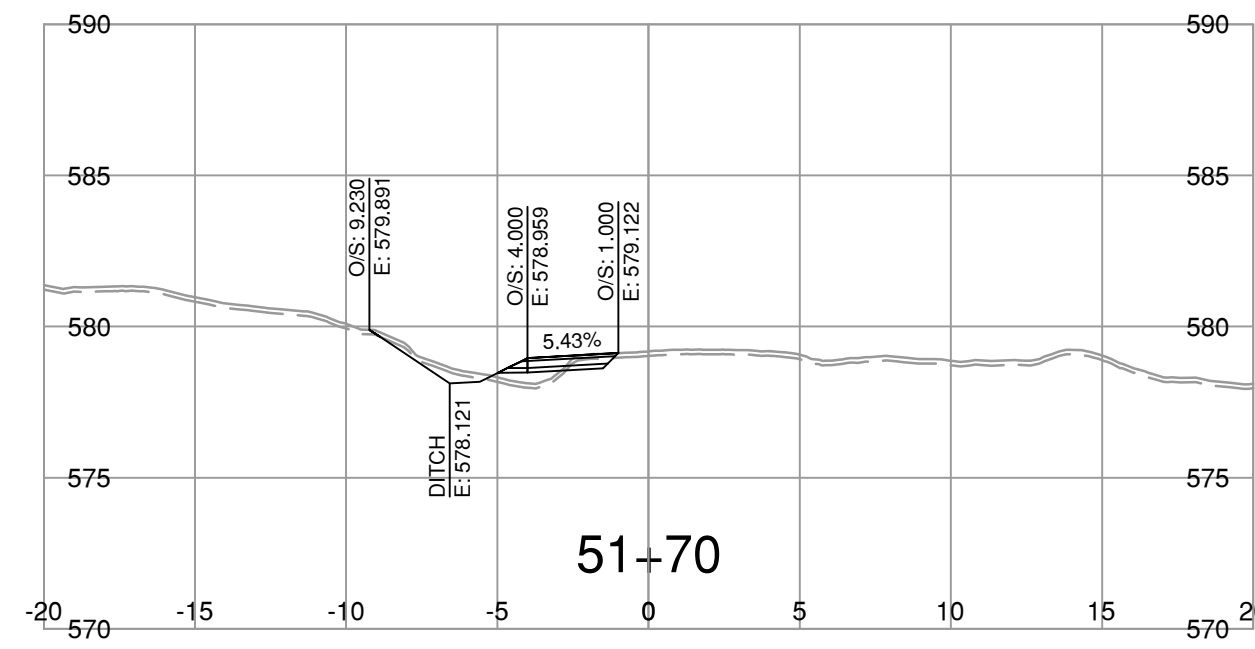
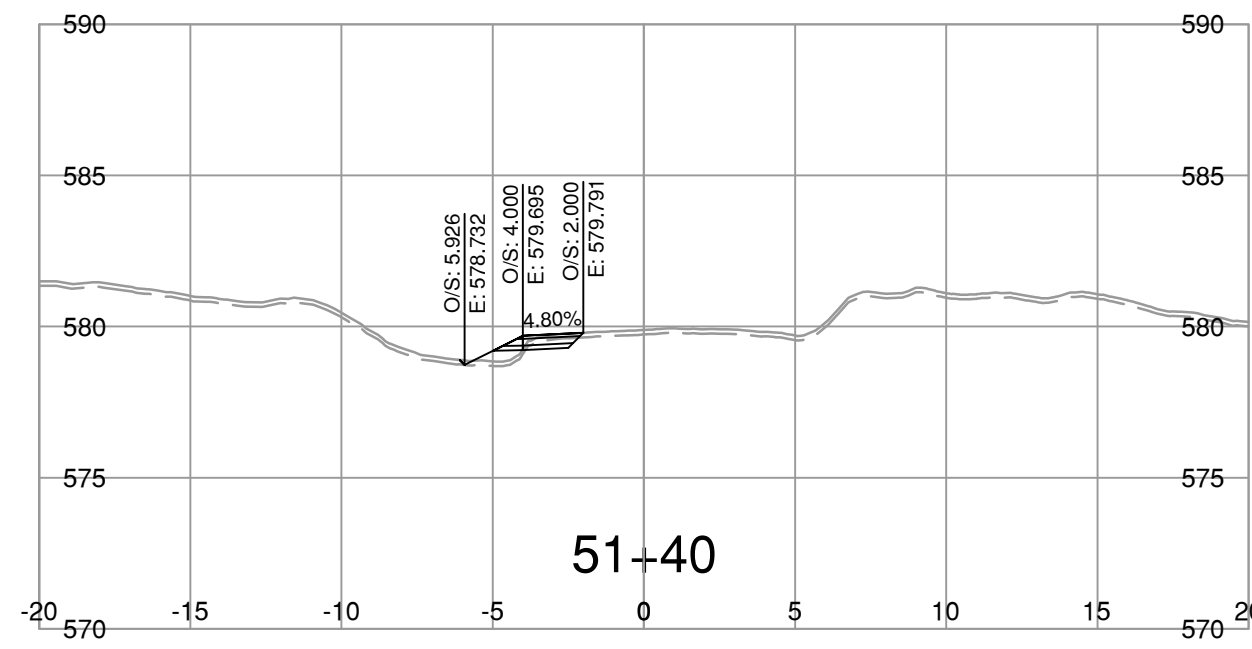
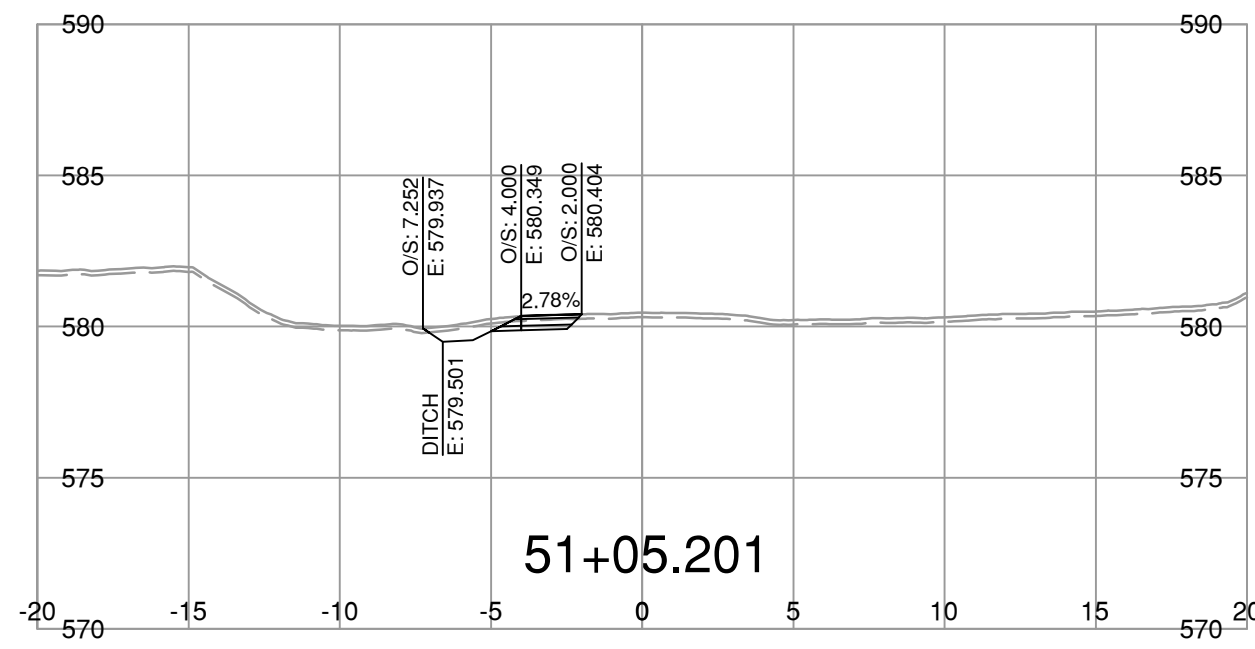
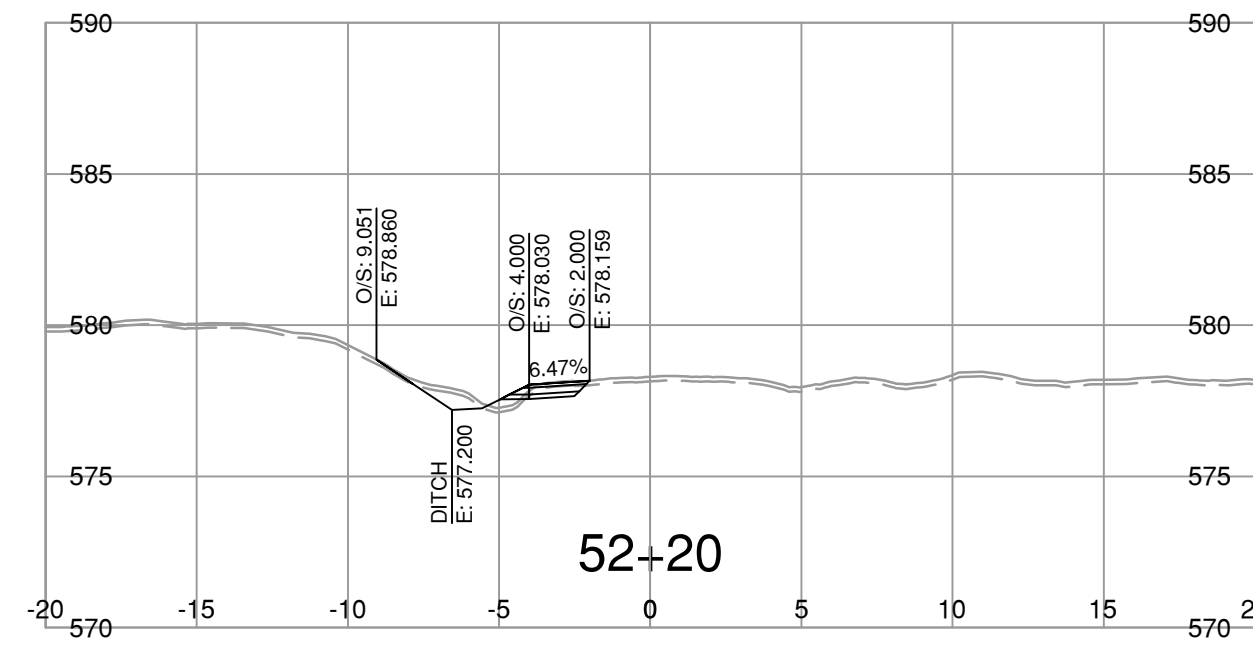
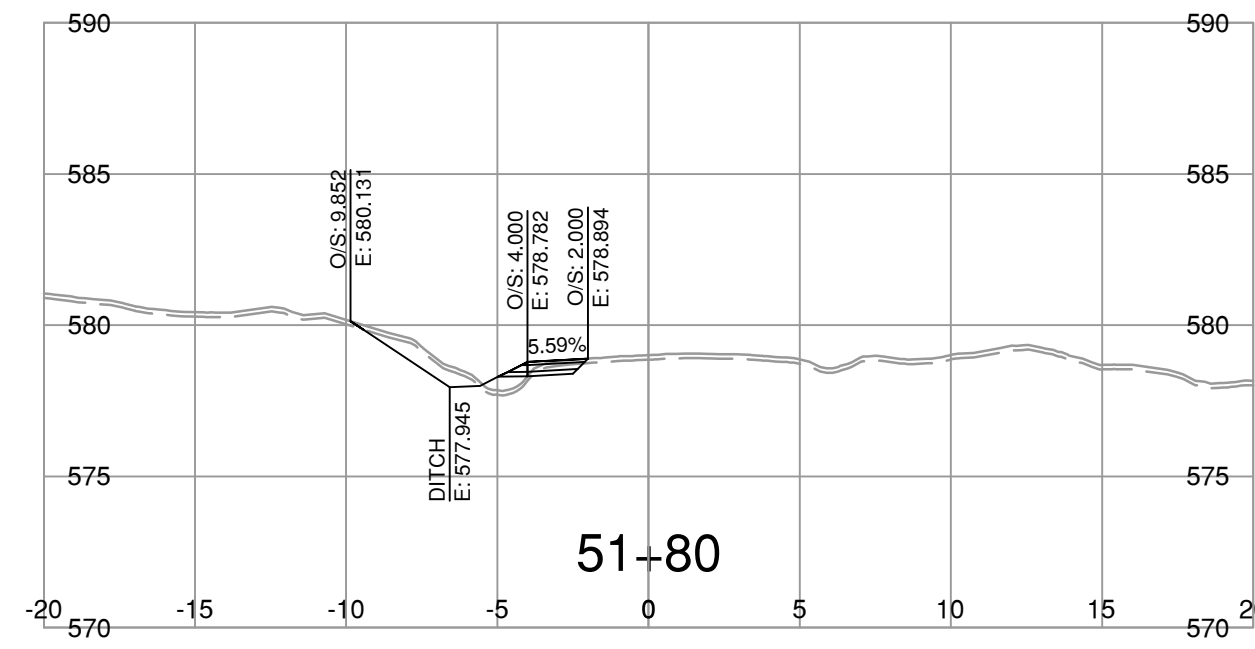
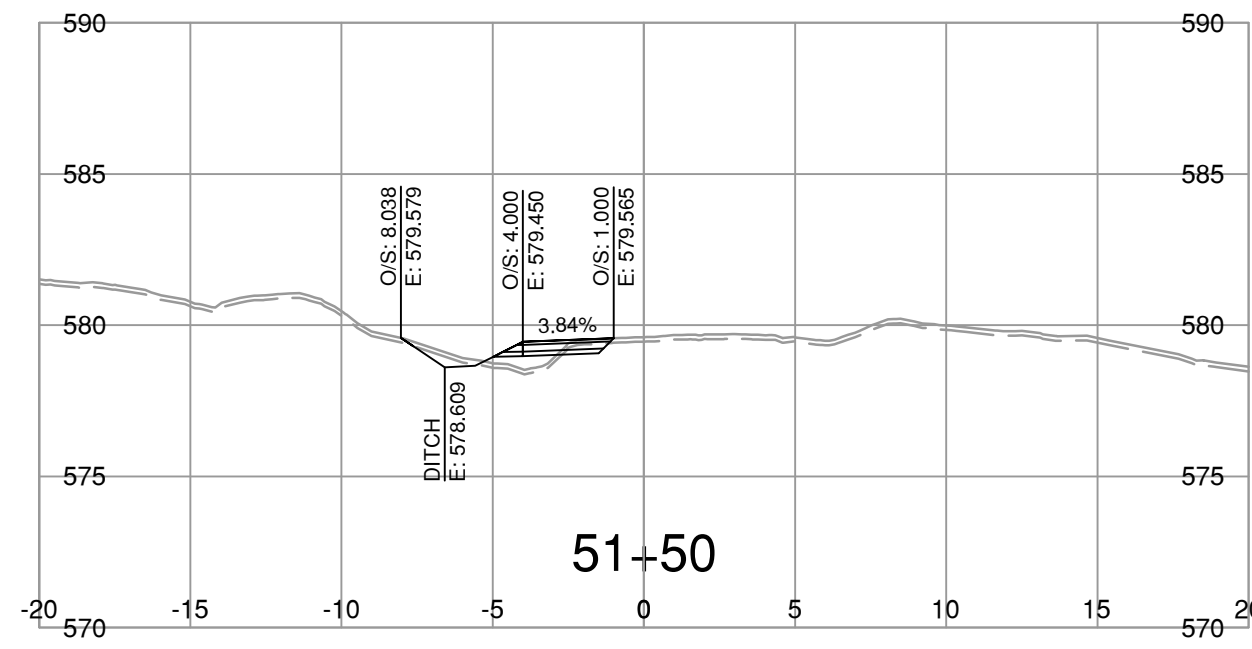
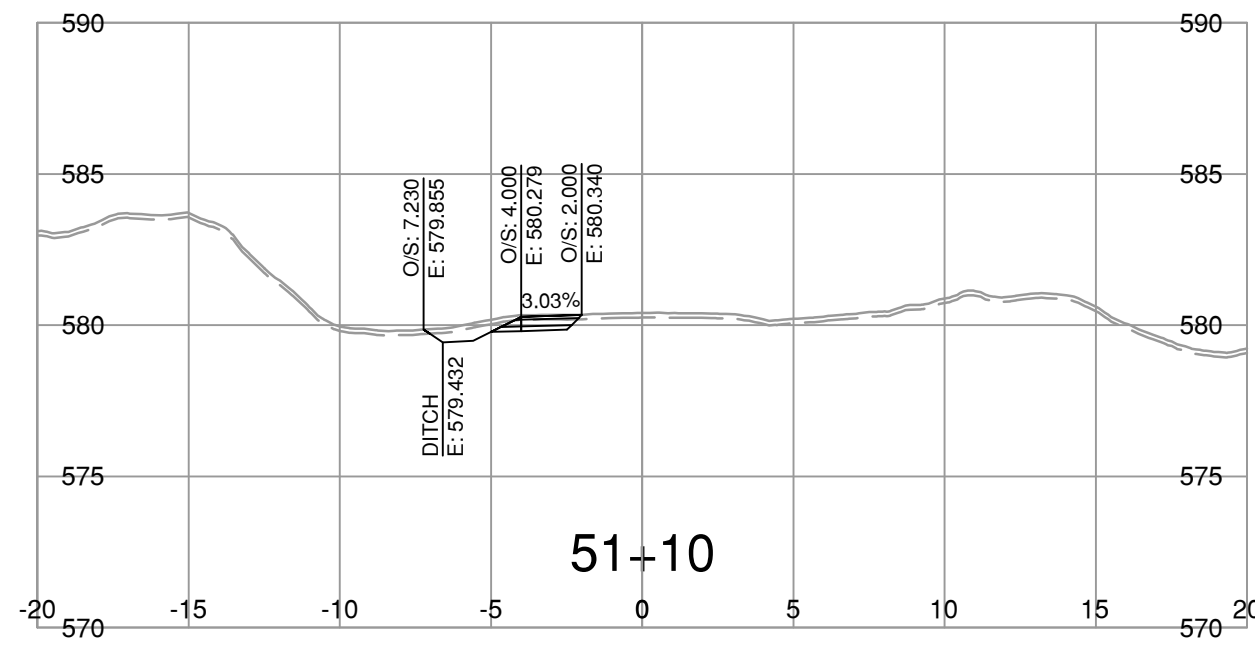
PROJECT No. 14133-0001

CROSS SECTION SET

SILVER SKAGIT ROAD FLOOD RECOVERY PROGRAM

FLOOD RECOVERY WORKS - KILOMETER 32.7

FOR INFORMATION ONLY - OCT. 06, 2023



NOTE: STRIPPING REMOVAL APPLIES ONLY TO THE AREA BETWEEN SLOPE STAKE LINES (TOES & TOP OF CUT) OF PROPOSED ROADWAY TEMPLATE

FOR REFERENCE ONLY

FOR INFORMATION ONLY - OCT. 06, 2023

BINNIE
The people behind your infrastructure.

R.F. BINNIE & ASSOCIATES LTD.
300 - 4940 Canada Way,
Burnaby, BC V5G 4K6
TEL 604 420 1721
BINNIE.com

BRITISH COLUMBIA
MINISTRY OF TRANSPORTATION AND INFRASTRUCTURE
SOUTH COAST REGION
HIGHWAY ENGINEERING AND GEOMATICS

L50-LINE CROSS SECTIONS
SILVER SKAGIT ROAD FLOOD RECOVERY PROGRAM
FLOOD RECOVERY WORKS - KILOMETER 32.7

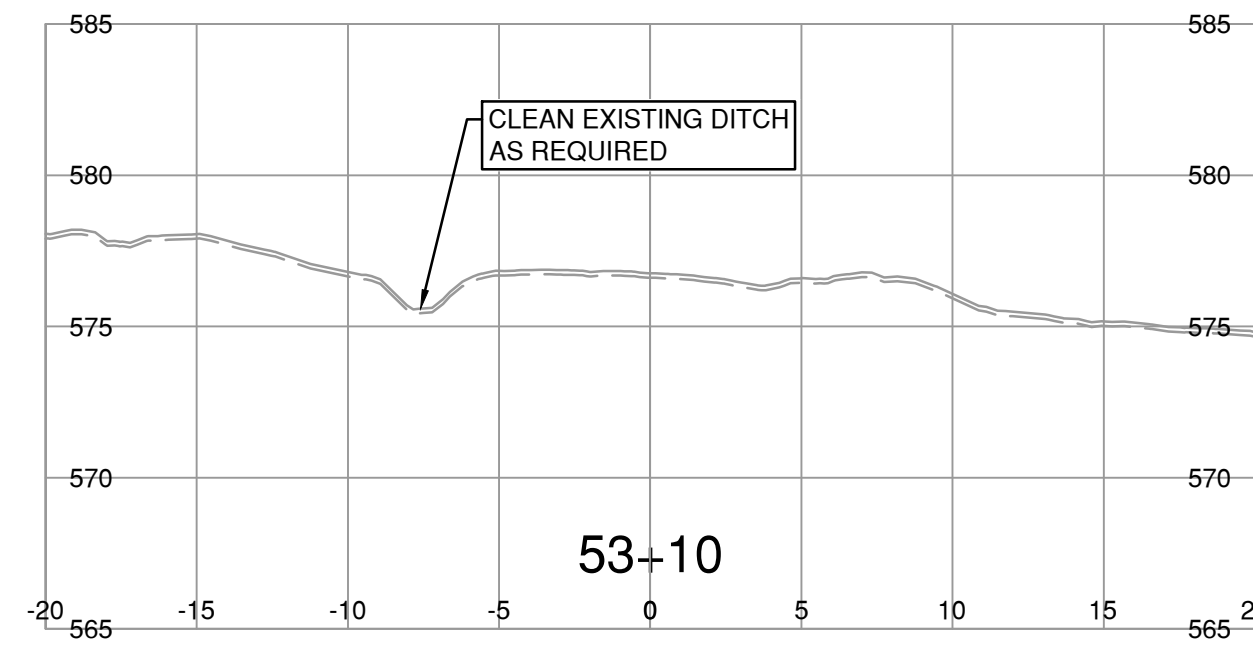
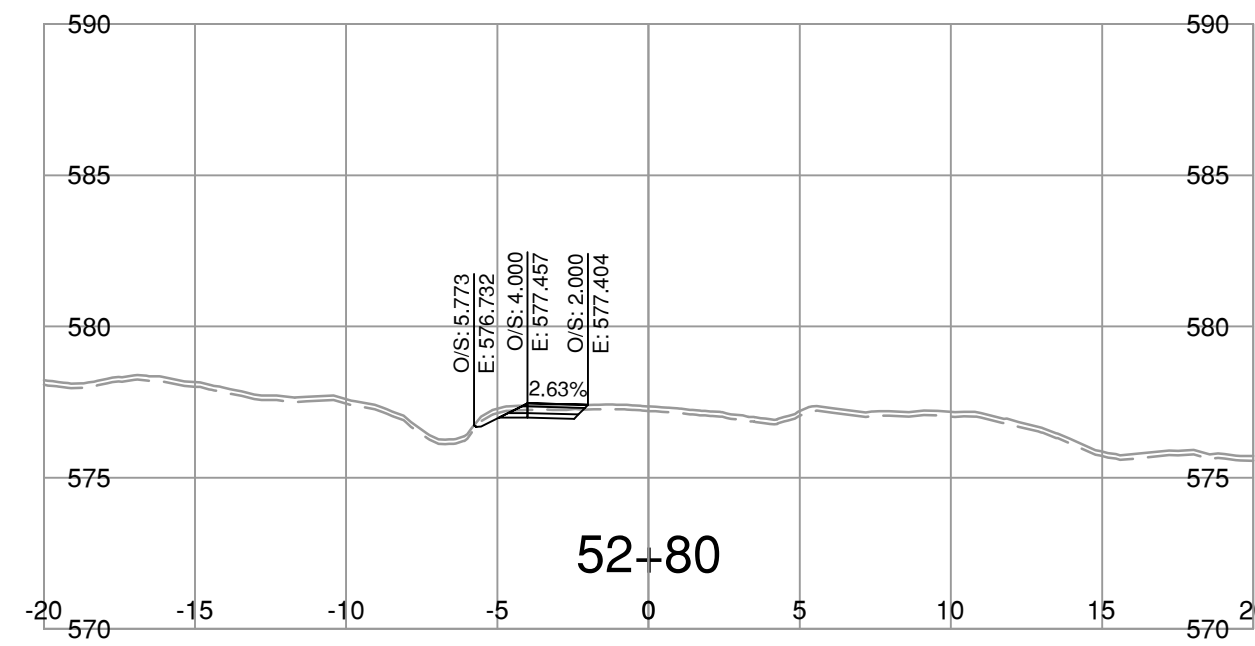
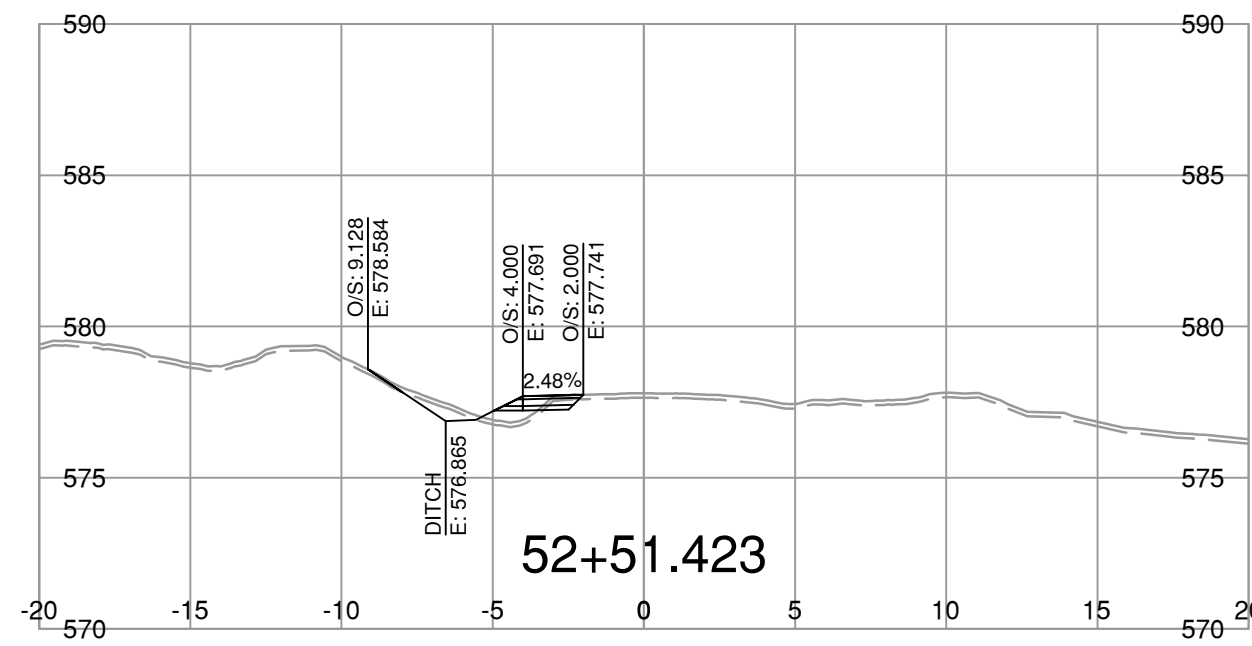
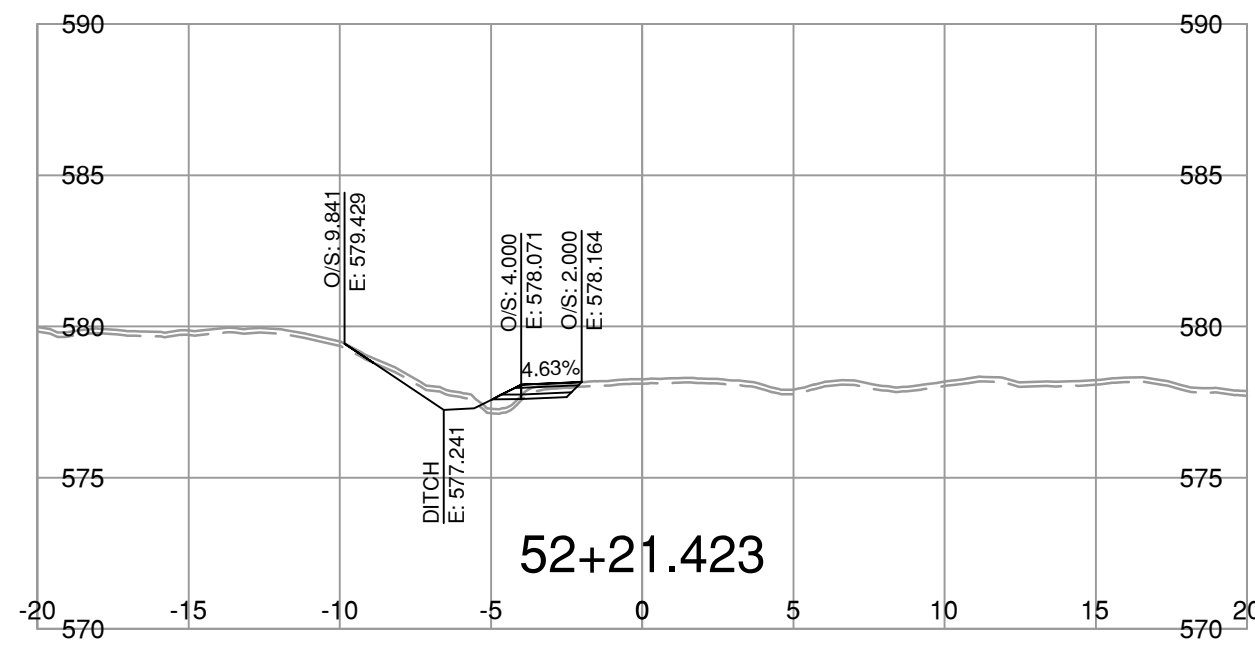
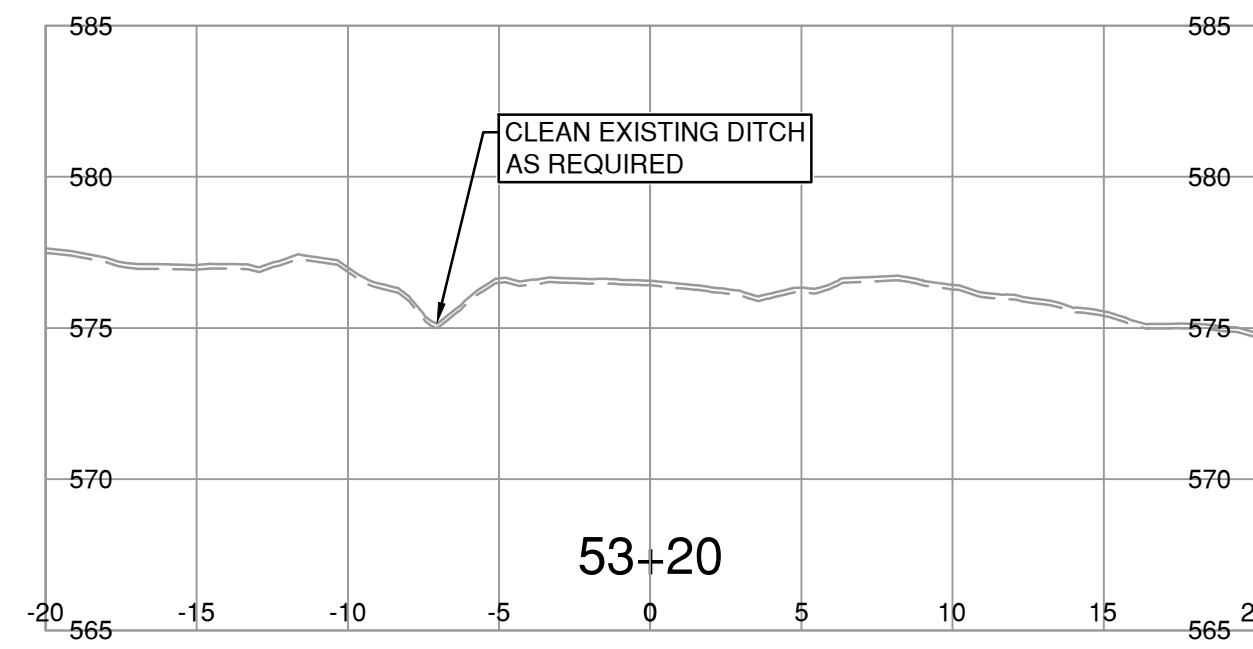
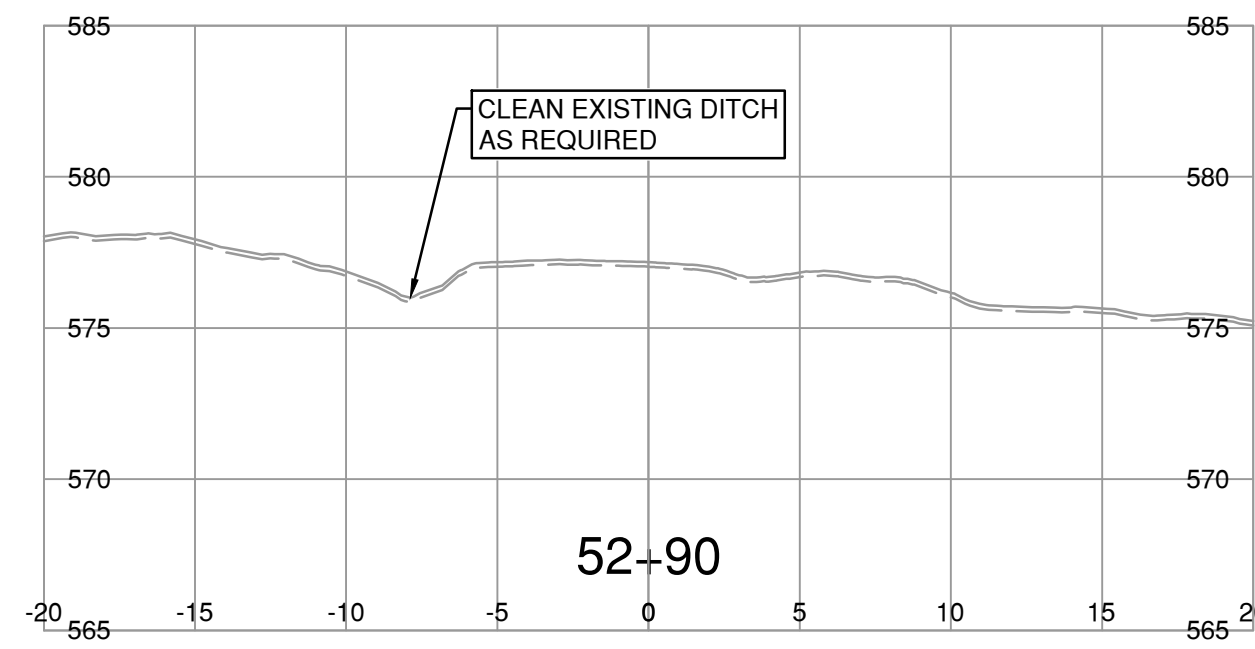
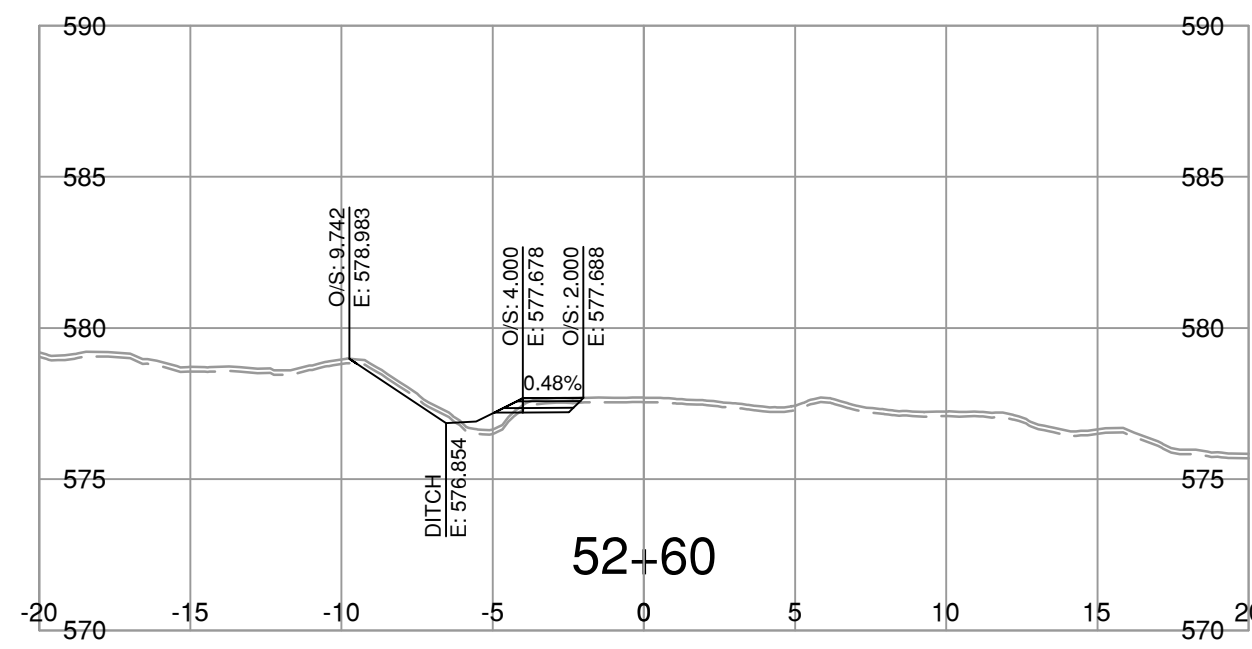
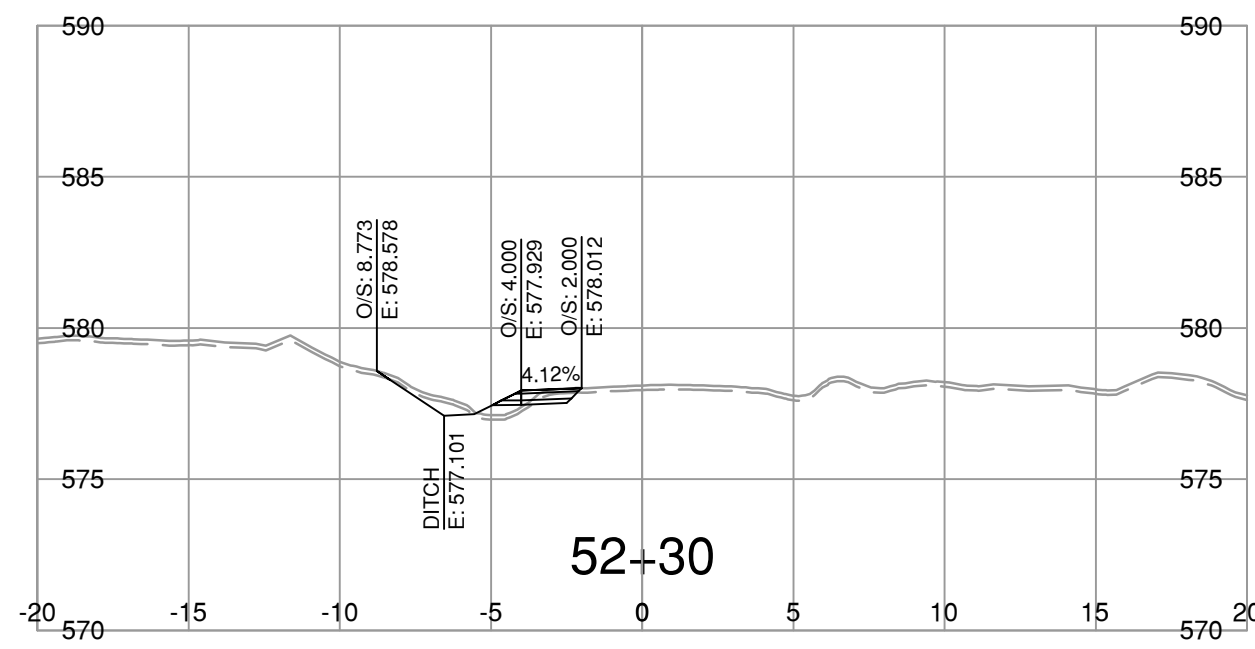
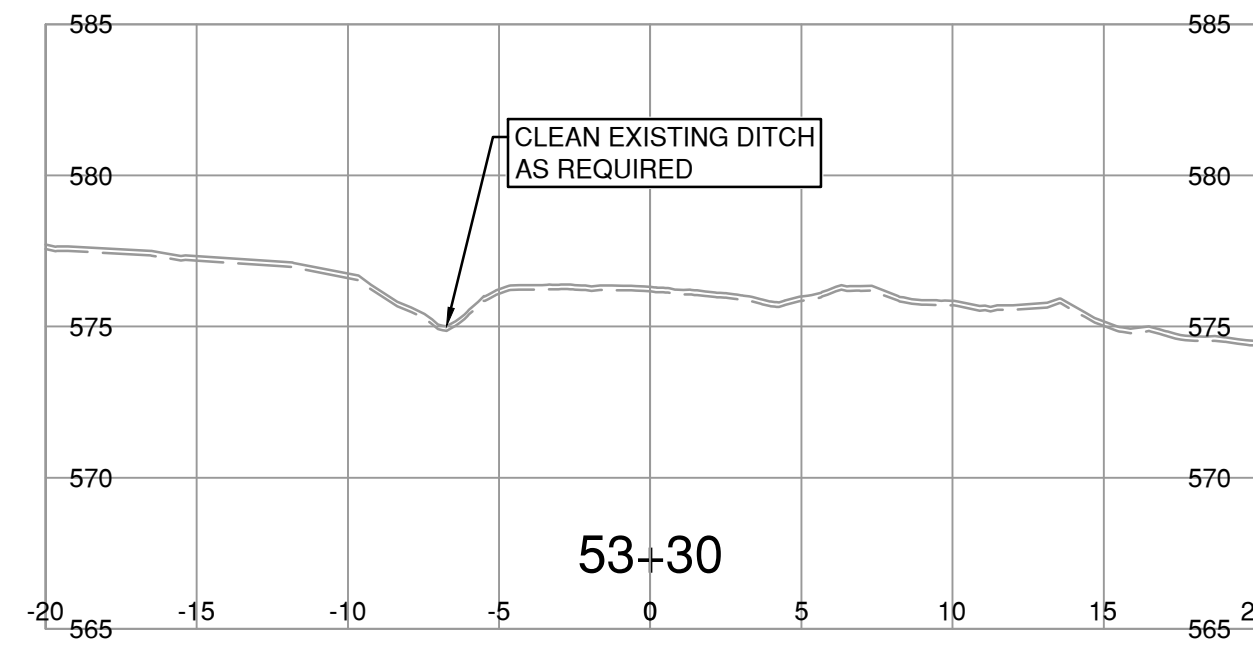
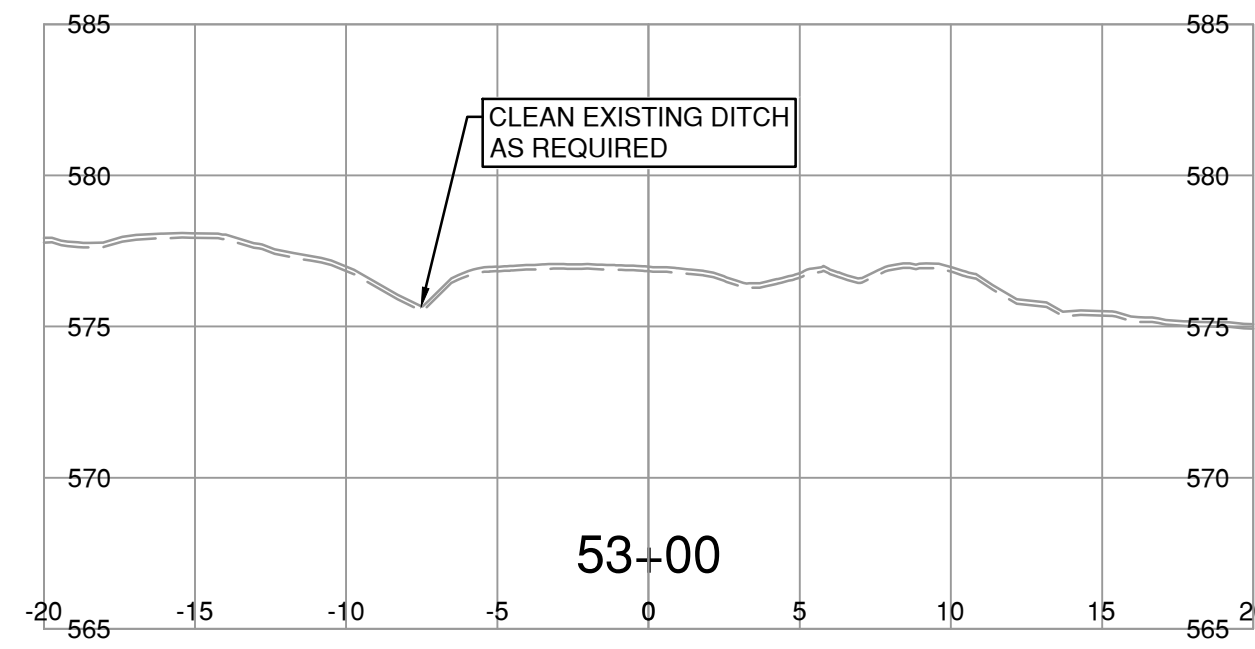
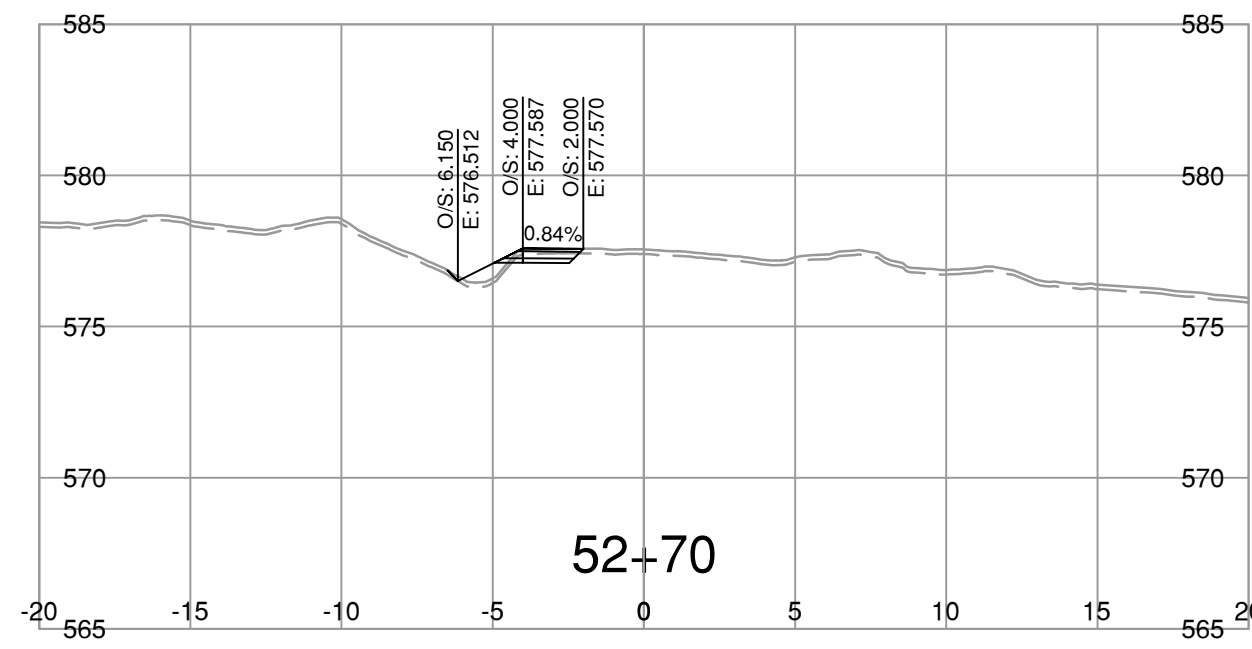
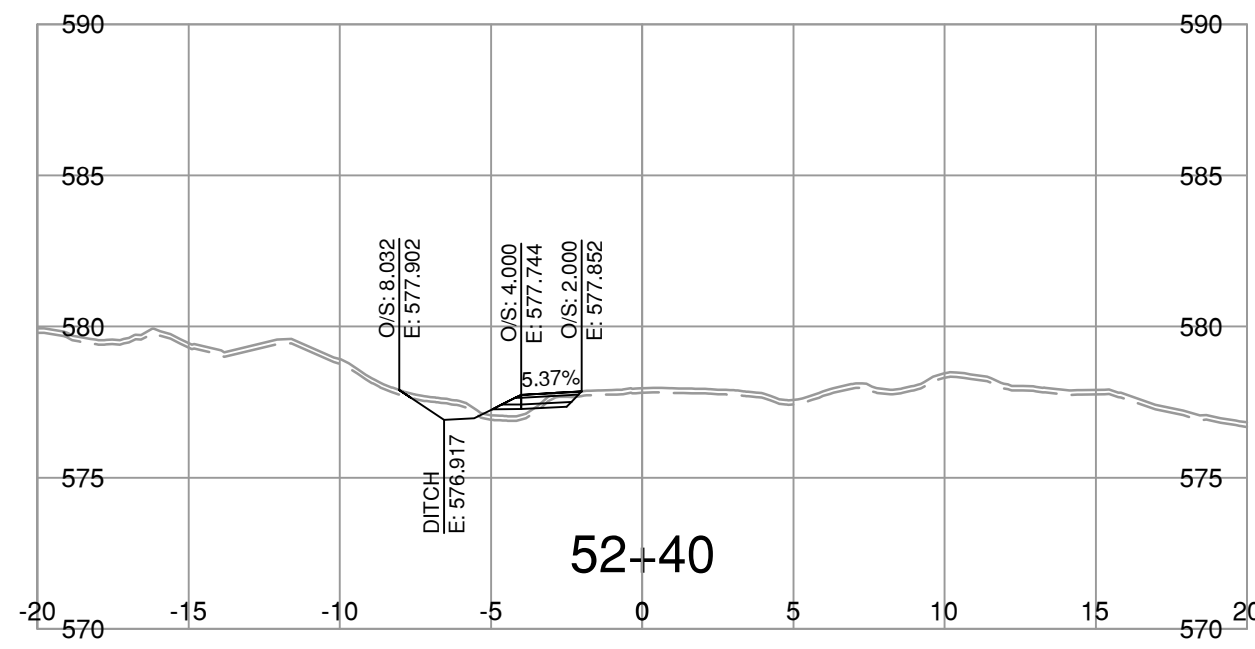
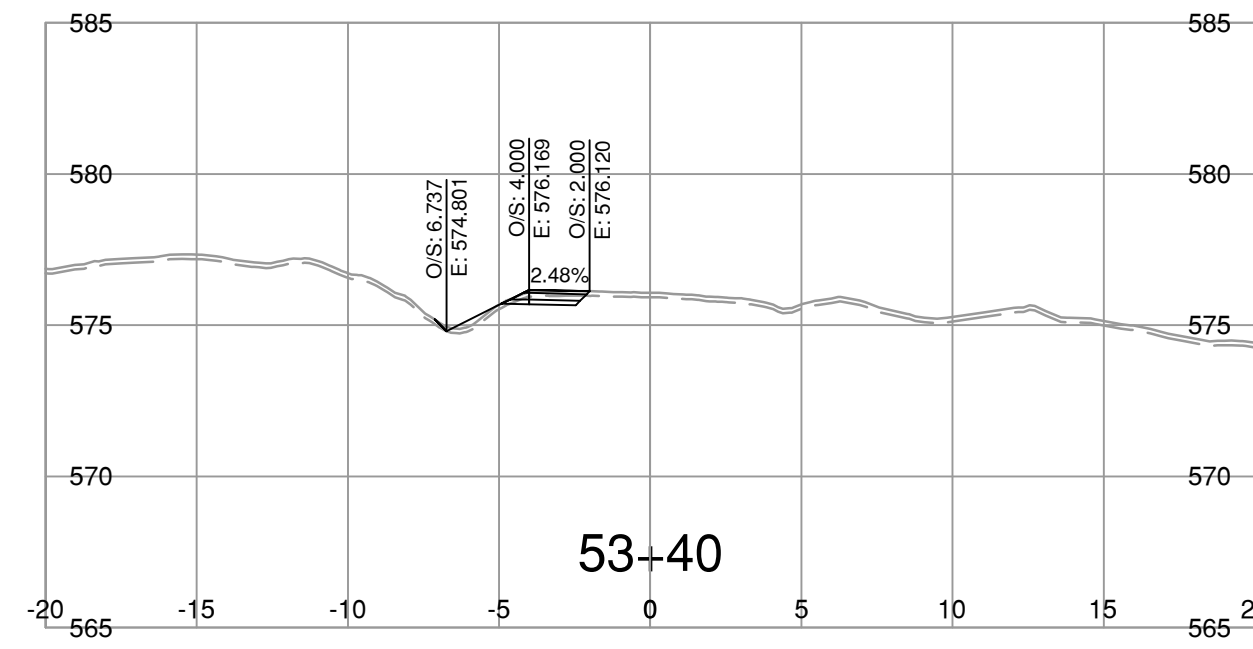
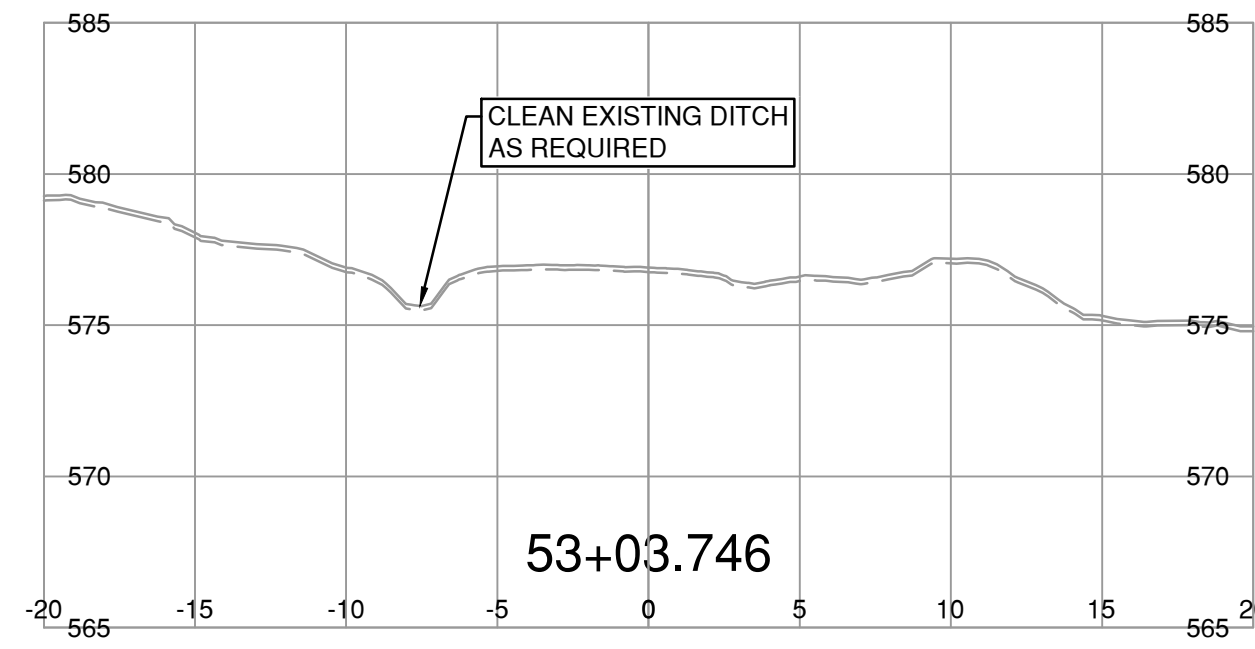
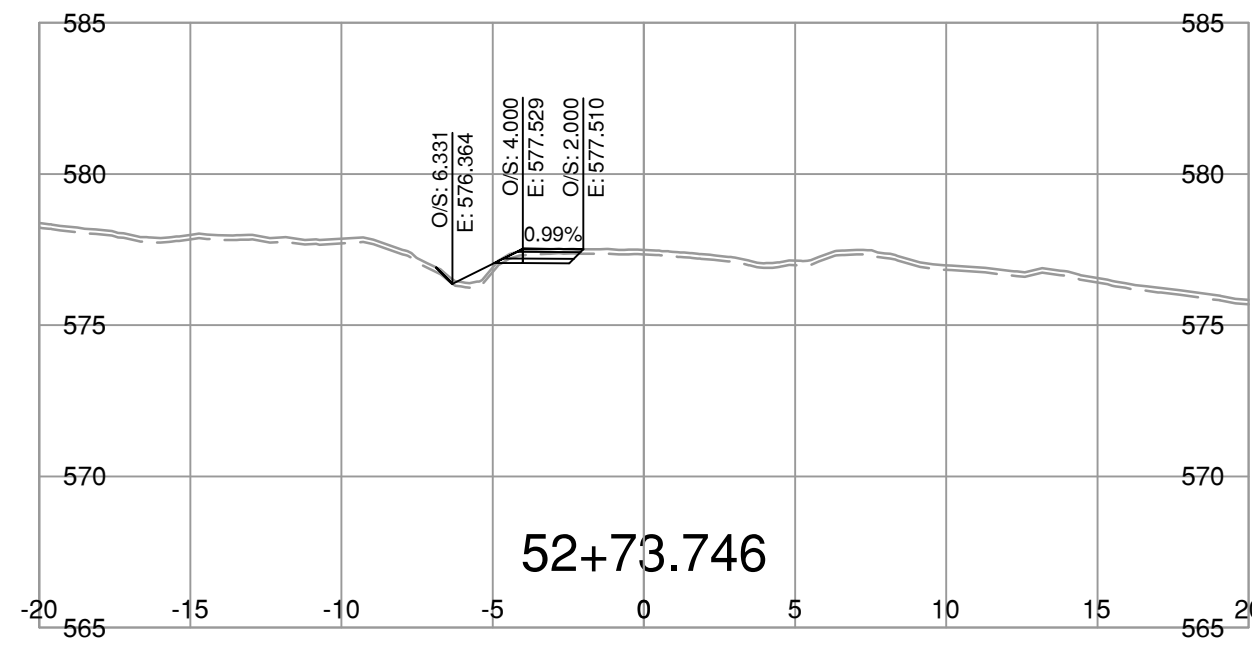
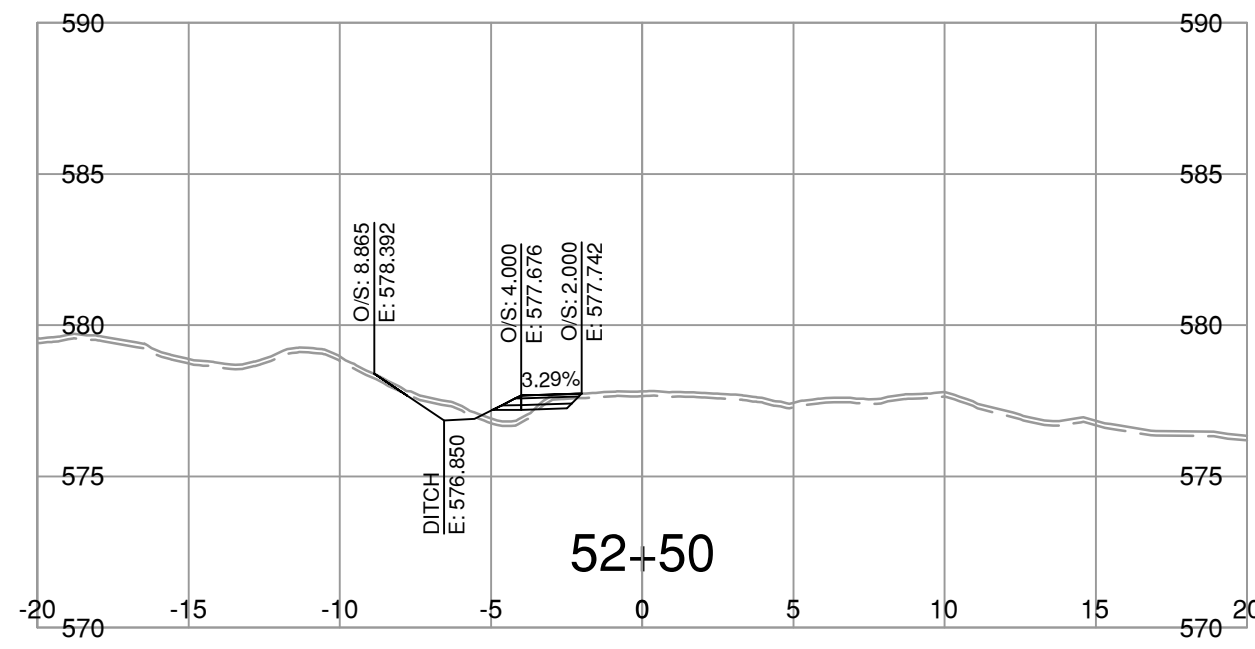
SCALE 0 2 1:250 12m

CAD FILENAME SECT-L50-32.7-22-0091.DWG
DATE 2023-06-02
FILE NUMBER 22-0091

REV	DATE	REVISIONS	SIGNATURE

R.F. BINNIE & ASSOCIATES LTD. EGBC PERMIT TO PRACTICE NUMBER 1001128	DESIGNED _____ X.G. DATE OCT_2023 QUALITY CONTROL _____ X.G. DATE OCT_2023 QUALITY ASSURANCE _____ M.C. DATE OCT_2023 DRAWN _____ T.K./S.C. DATE OCT_2023
MICHAEL CARREIRA ENGINEER OF RECORD DATE OCT. 06, 2023	PROJECT NUMBER 14133-0001 REG 1 DRAWING NUMBER R1-1074-L50XS-1 REV

Jun. 2, 2023 - 01:07 PM \\csbby-wed03\Projects\2022\22-0091\01 - CAD Files\00-SS\03-34-E-58-7\Drawing\production\1000_Design\sections\SECT.L50-32.7-22-0091



NOTE: STRIPPING REMOVAL APPLIES ONLY TO THE AREA BETWEEN SLOPE STAKE LINES (TOES & TOP OF CUT) OF PROPOSED ROADWAY TEMPLATE

FOR REFERENCE ONLY

FOR INFORMATION ONLY - OCT. 06, 2023

BINNIE
The people behind your infrastructure.

R.F. BINNIE & ASSOCIATES LTD.
300 - 4940 Canada Way,
Burnaby, BC V5G 4K6
TEL 604 420 1721
BINNIE.com

BRITISH COLUMBIA

MINISTRY OF TRANSPORTATION
AND INFRASTRUCTURE
SOUTH COAST REGION
HIGHWAY ENGINEERING AND GEOMATICS

SCALE 0 2 1:250 12m

CAD FILENAME SECT-L50-32.7-22-0091.DWG
DATE 2023-06-02
FILE NUMBER 22-0091

REV	DATE	REVISIONS	SIGNATURE

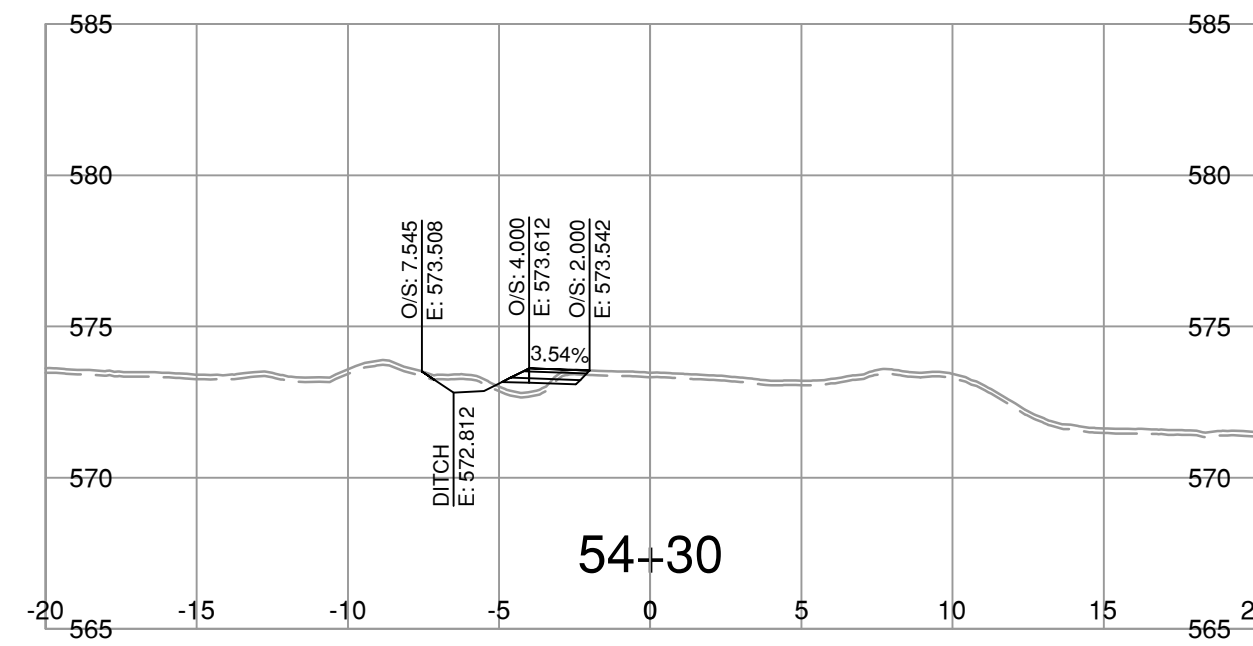
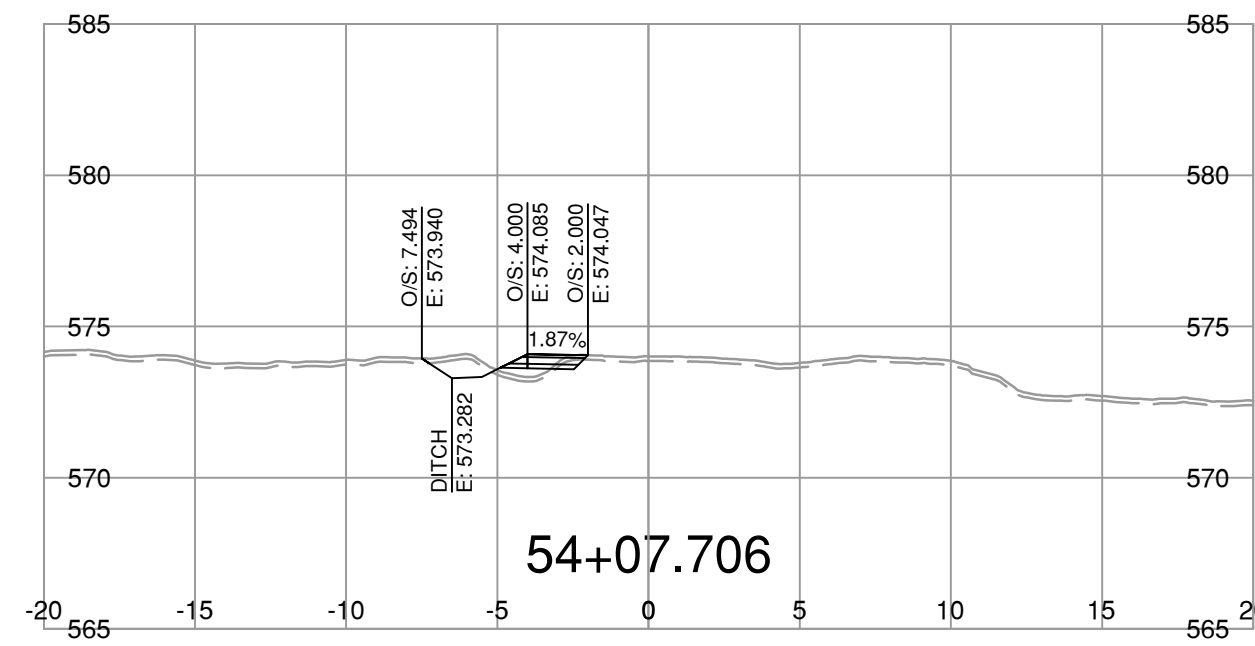
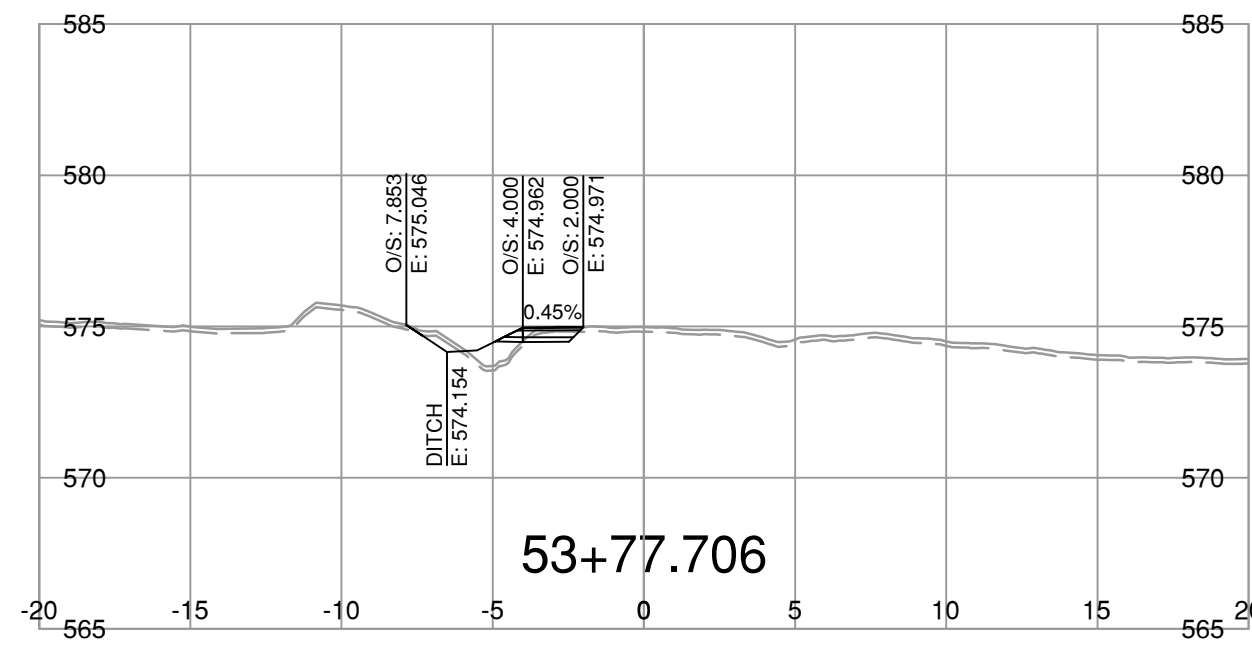
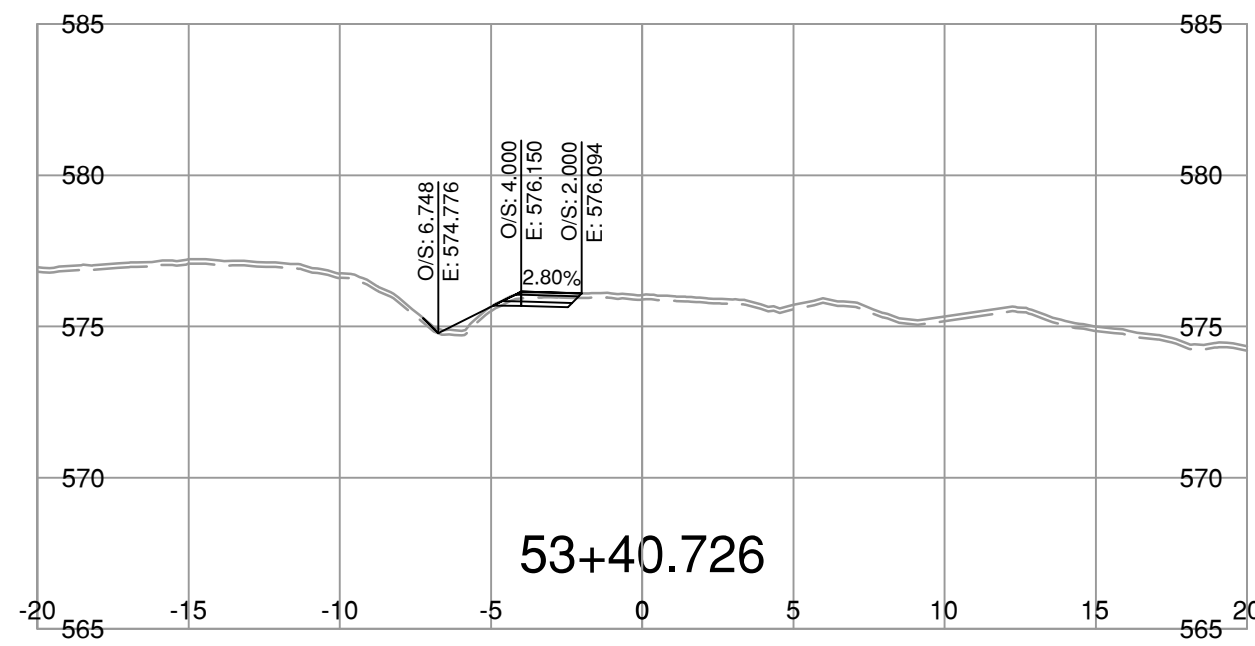
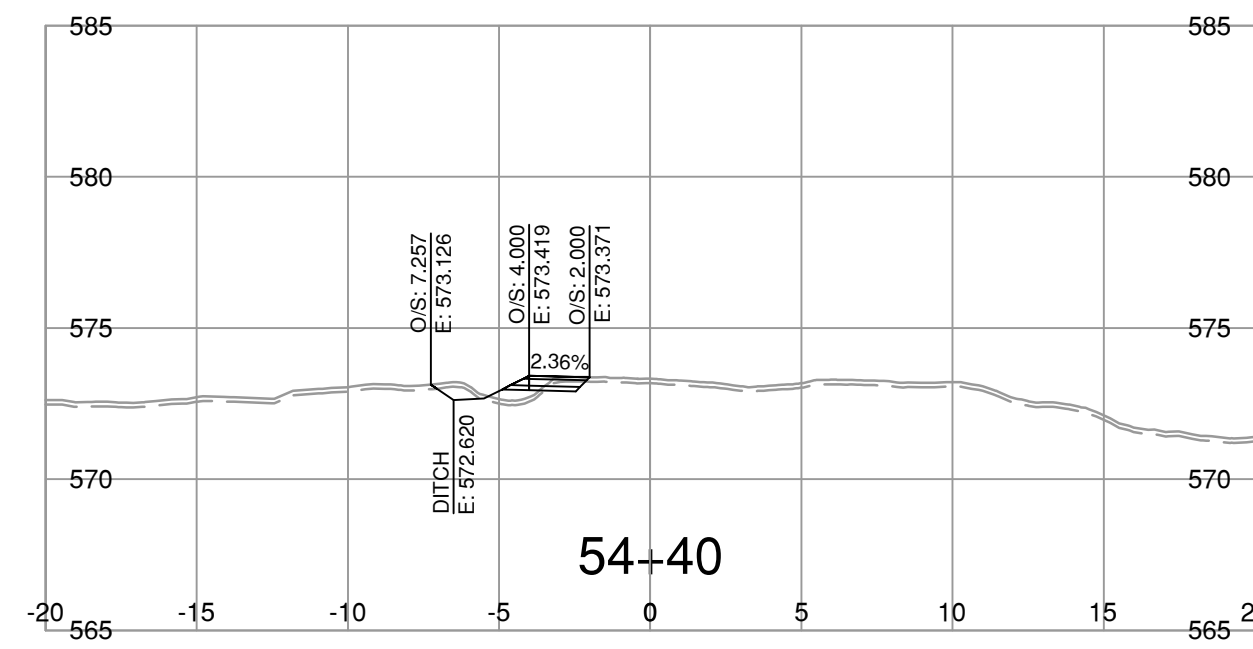
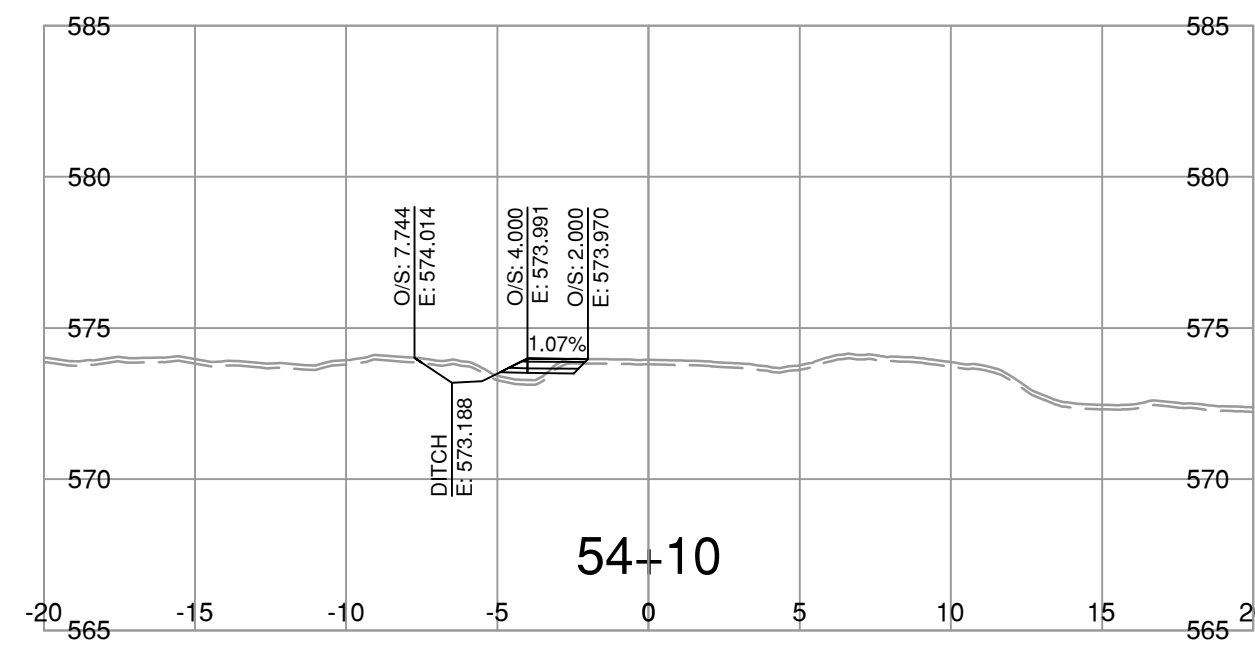
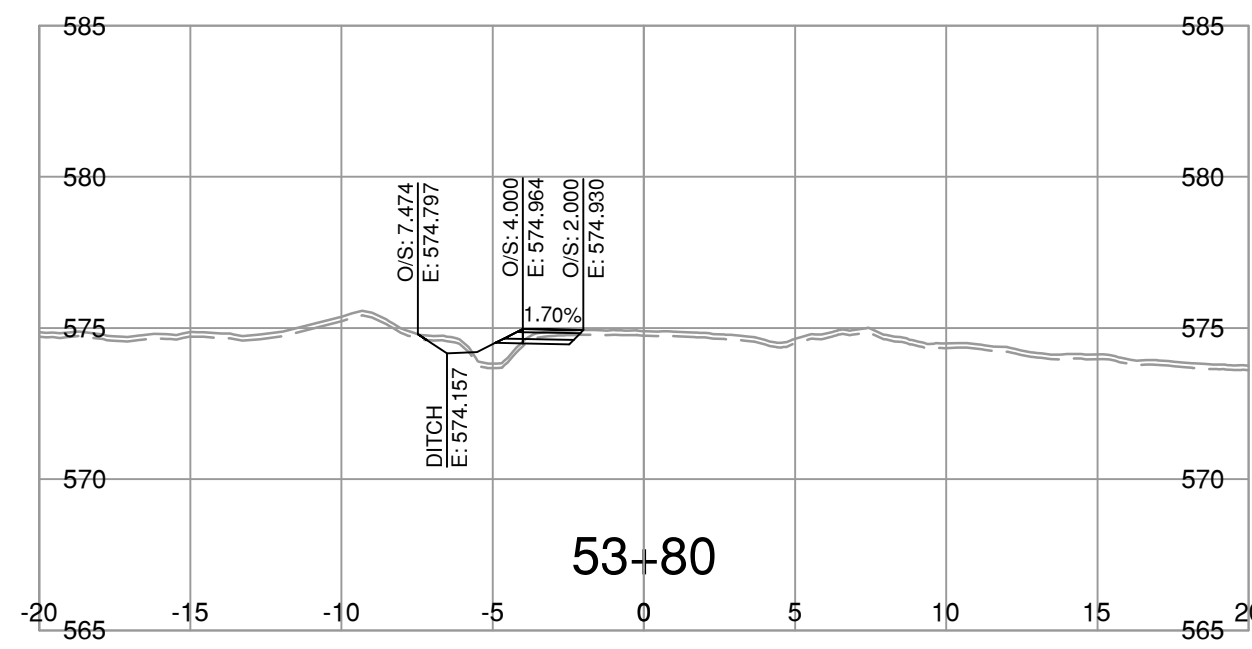
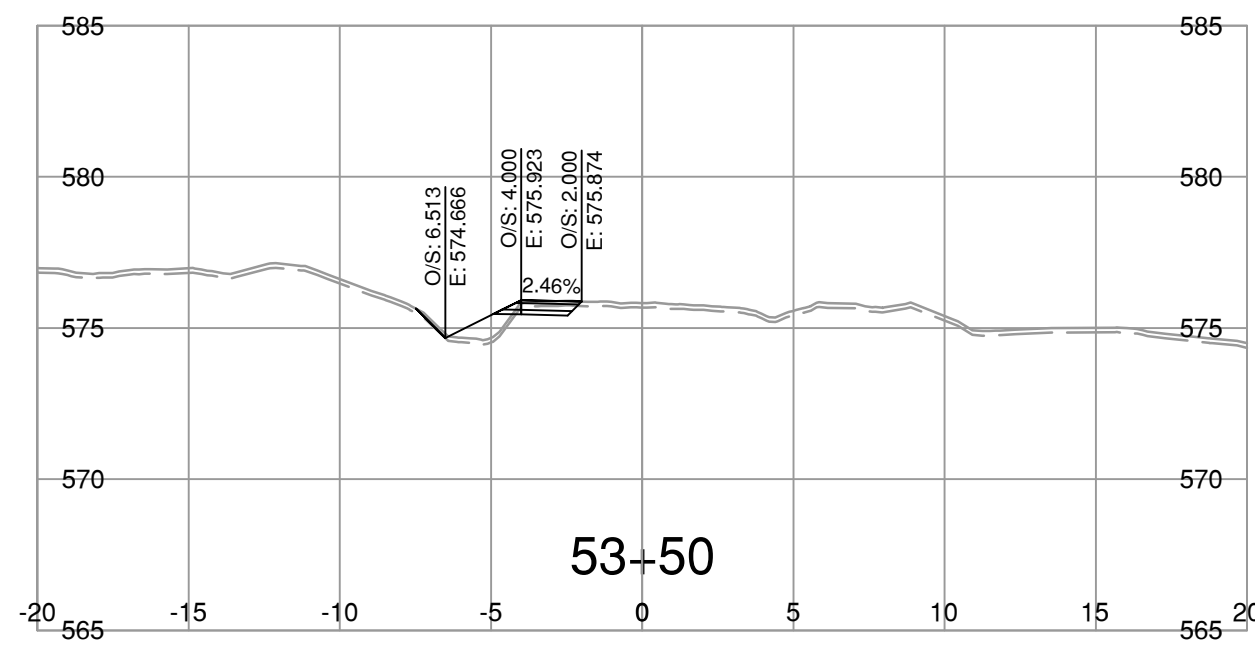
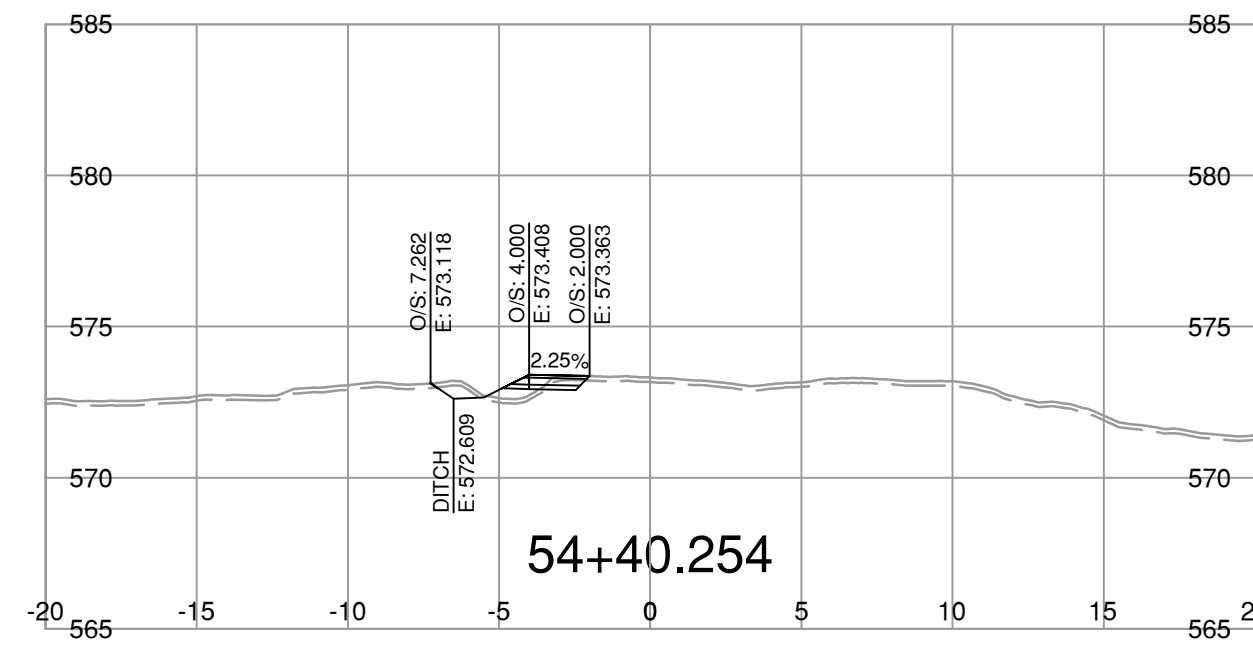
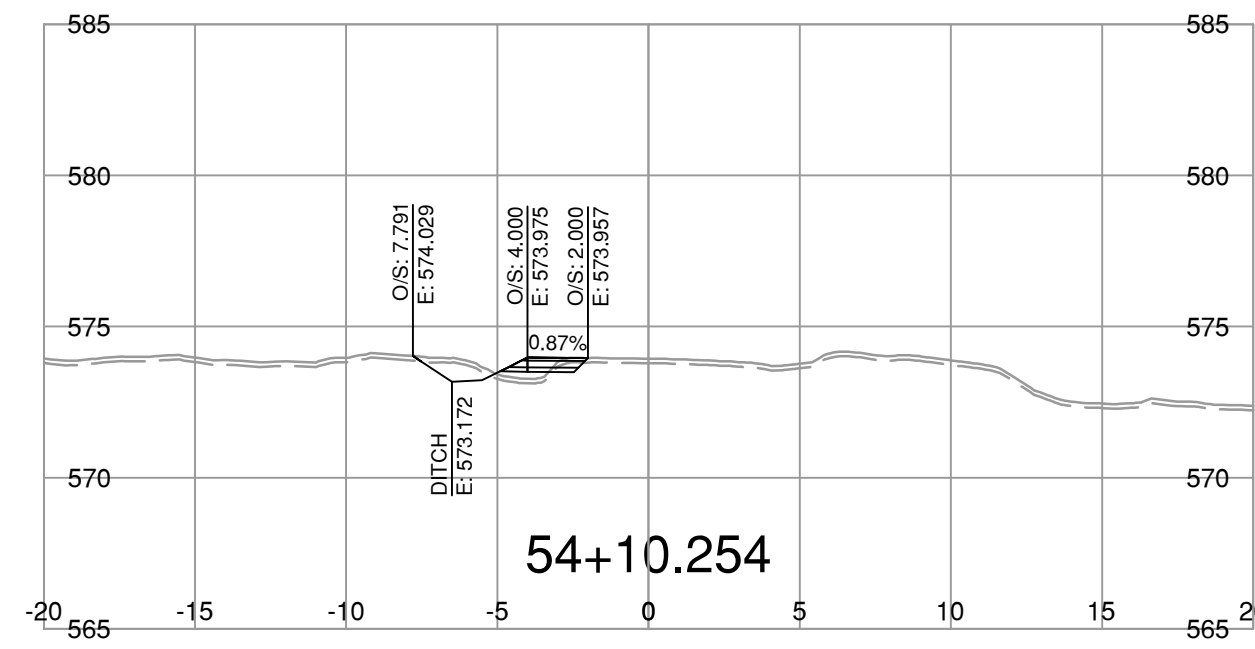
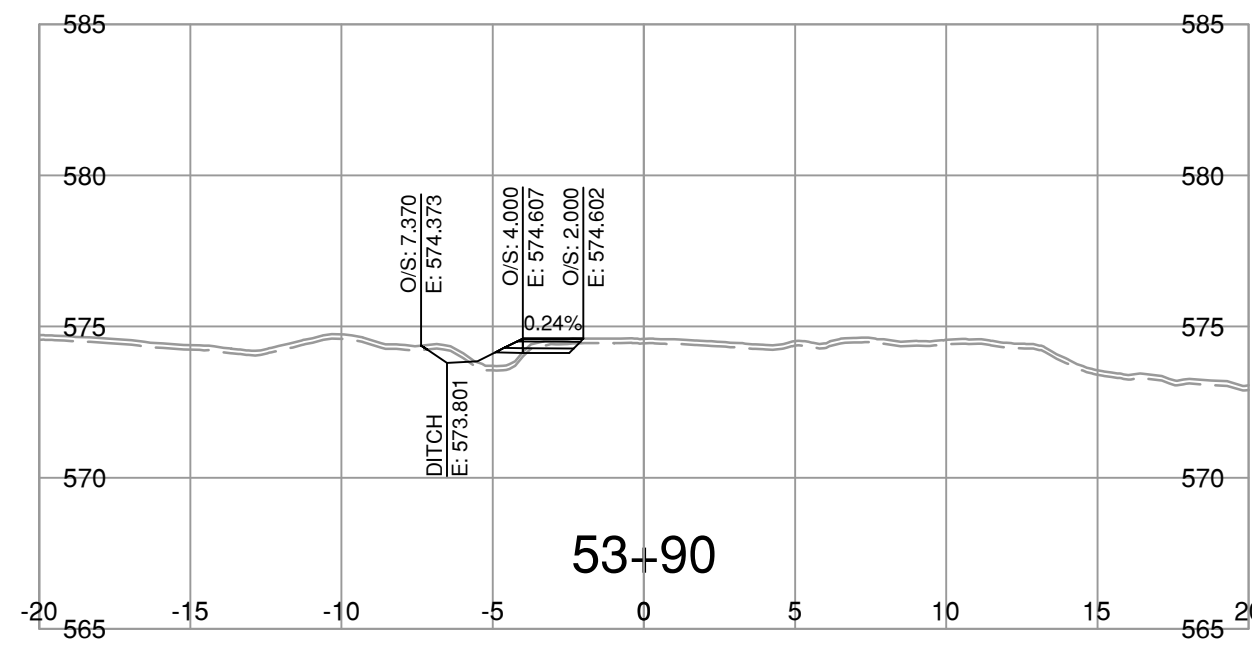
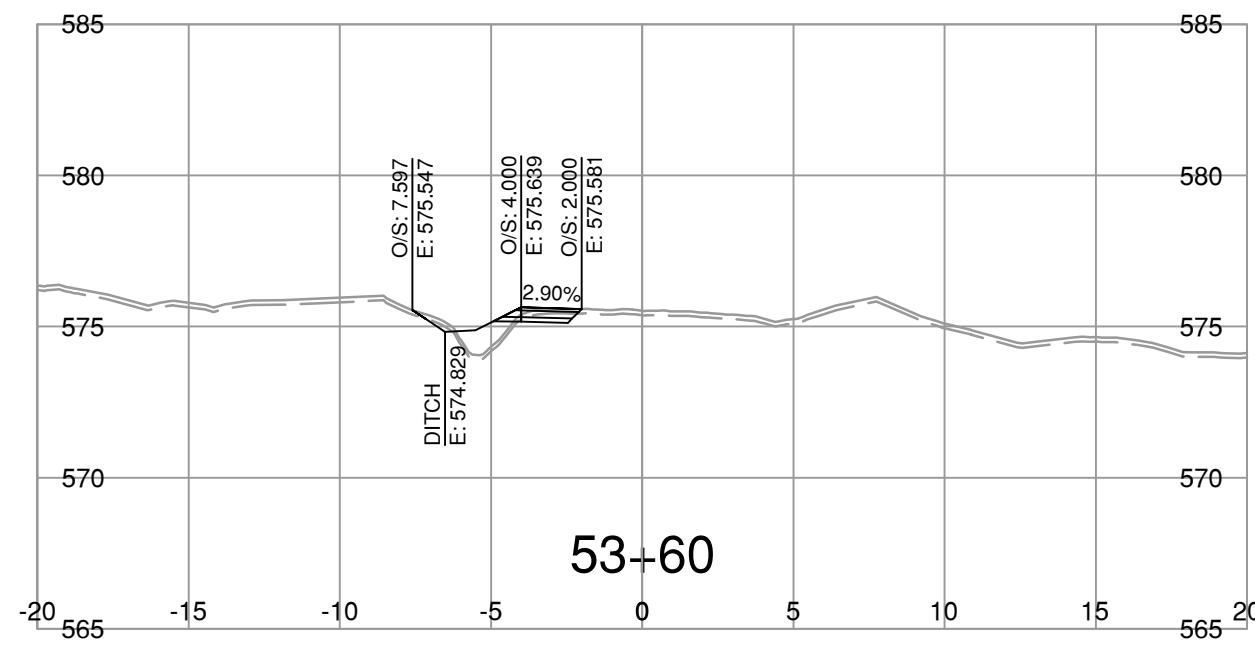
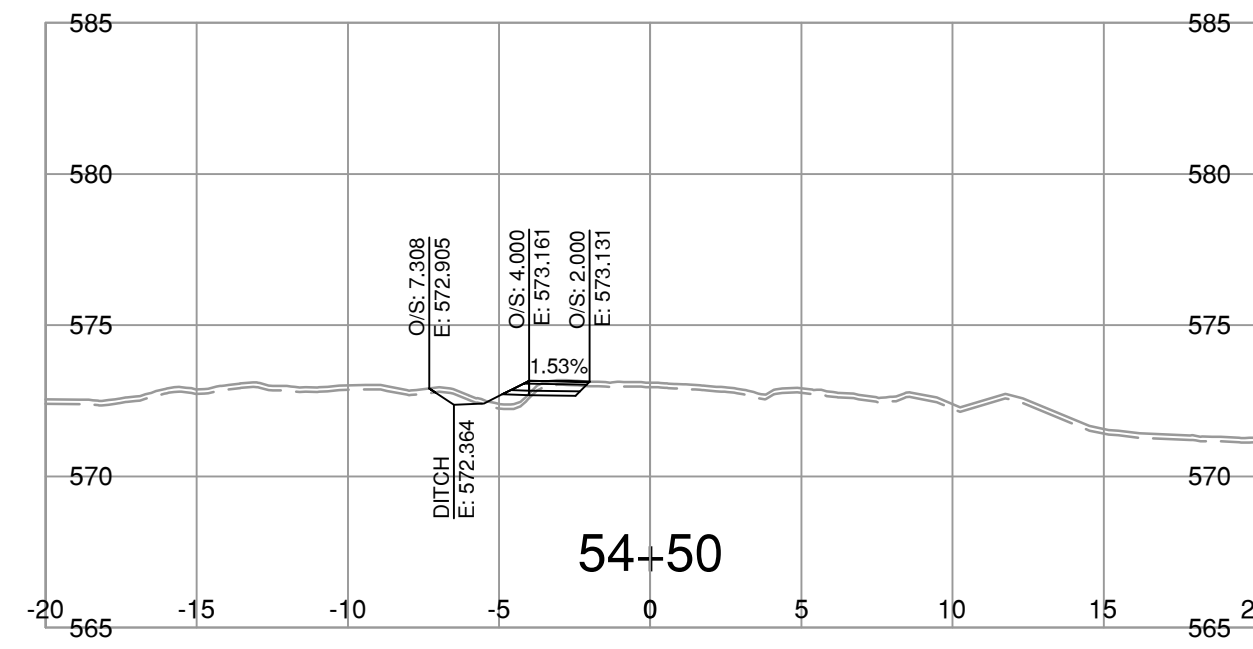
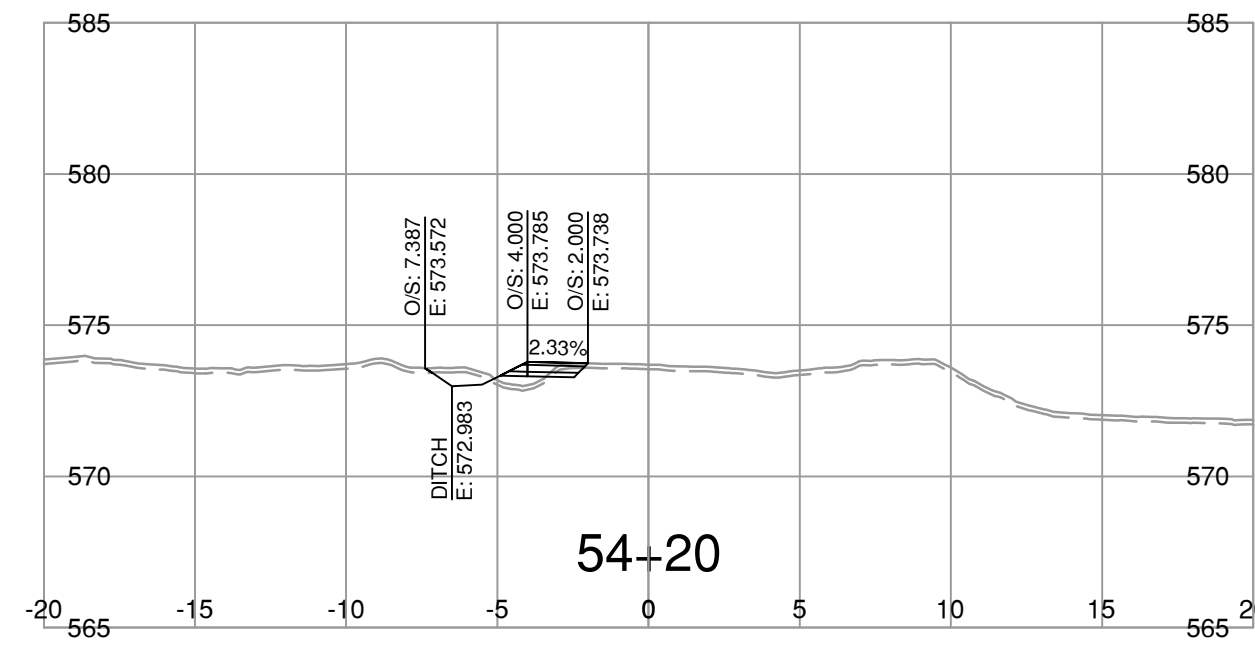
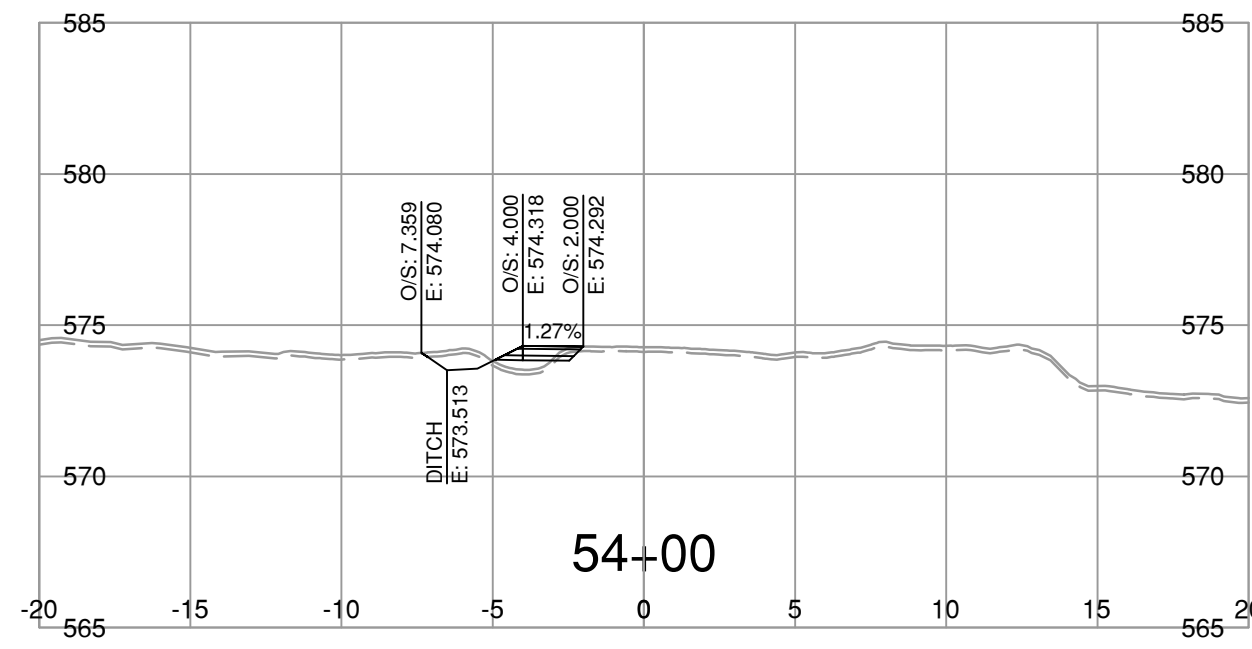
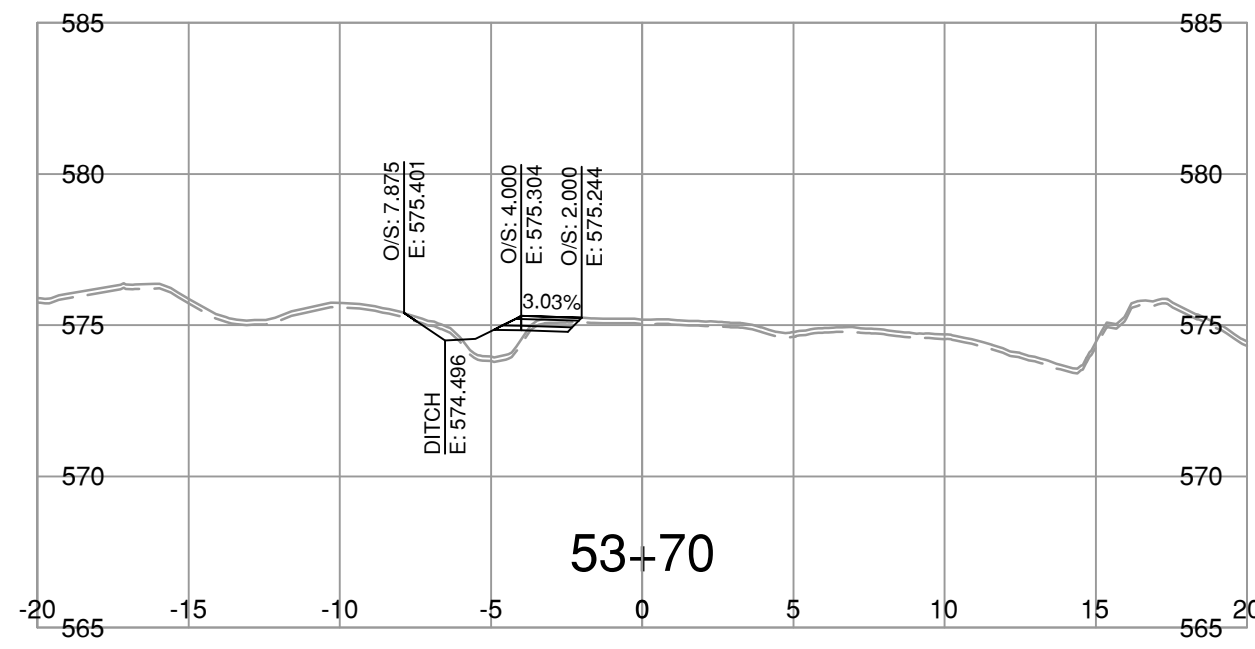
L50-LINE CROSS SECTIONS
SILVER SKAGIT ROAD FLOOD RECOVERY PROGRAM
FLOOD RECOVERY WORKS - KILOMETER 32.7

R.F. BINNIE & ASSOCIATES LTD.
EGBC PERMIT TO PRACTICE
NUMBER 1001128

MICHAEL CARREIRA
ENGINEER OF RECORD
DATE OCT. 06, 2023

DESIGNED	_____	X.G.	DATE	OCT. 2023
QUALITY CONTROL	_____	X.G.	DATE	OCT. 2023
QUALITY ASSURANCE	_____	M.C.	DATE	OCT. 2023
DRAWN	_____	T.K./S.C.	DATE	OCT. 2023
PROJECT NUMBER	14133-0001	REG	1	DRAWING NUMBER
				R1-1074-L50XS-2

Jun. 2, 2023 - 01:07 PM \\bcb\m001\Projects\2022\22-0091\01 - CAD Files\00-SS\03-34-E-36-7\Drawings\m001\000 - Design\Sections\SECT.L50-32.7-22-0091



NOTE: STRIPPING REMOVAL APPLIES ONLY TO THE AREA BETWEEN SLOPE STAKE LINES (TOES & TOP OF CUT) OF PROPOSED ROADWAY TEMPLATE

FOR REFERENCE ONLY

FOR INFORMATION ONLY - OCT. 06, 2023

R.F. BINNIE & ASSOCIATES LTD.
300 - 4940 Canada Way,
Burnaby, BC V5G 4K6
TEL 604 420 1721
BINNIE.com

MINISTRY OF TRANSPORTATION
AND INFRASTRUCTURE
SOUTH COAST REGION
HIGHWAY ENGINEERING AND GEOMATICS

L50-LINE CROSS SECTIONS
SILVER SKAGIT ROAD FLOOD RECOVERY PROGRAM
FLOOD RECOVERY WORKS - KILOMETER 32.7

SCALE 0 2 1:250 12m CAD FILENAME SECT-L50-32.7-22-0091.DWG DATE 2023-06-02 FILE NUMBER 22-0091

REV	DATE	REVISIONS	SIGNATURE

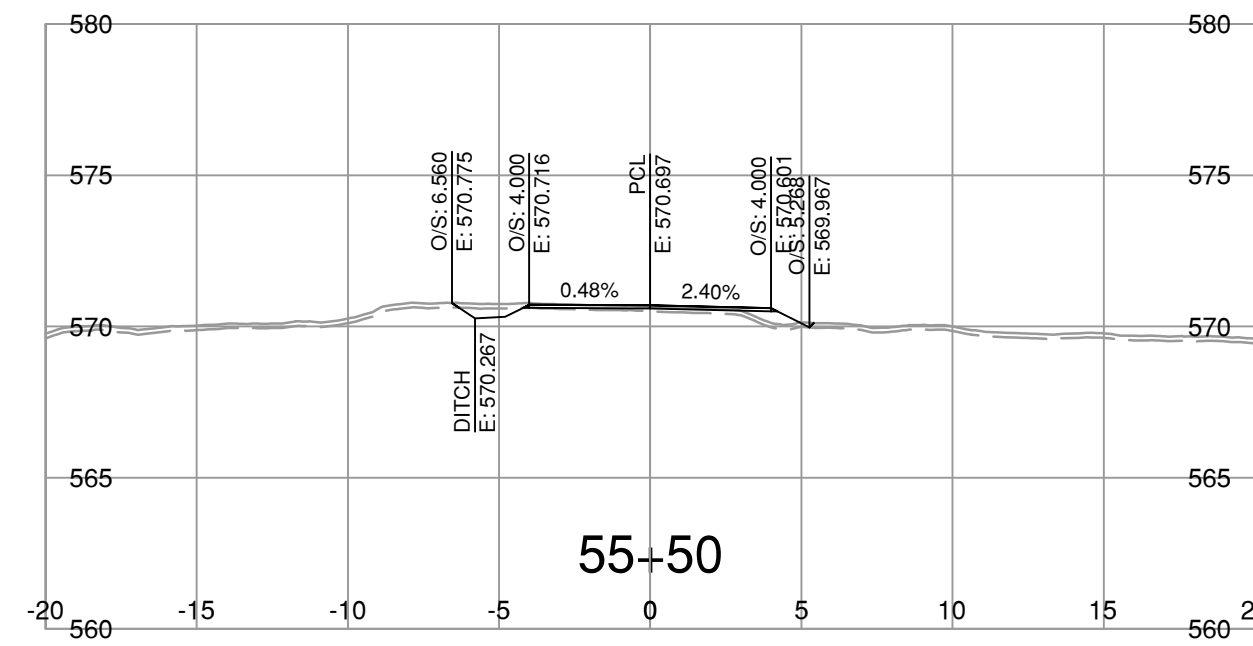
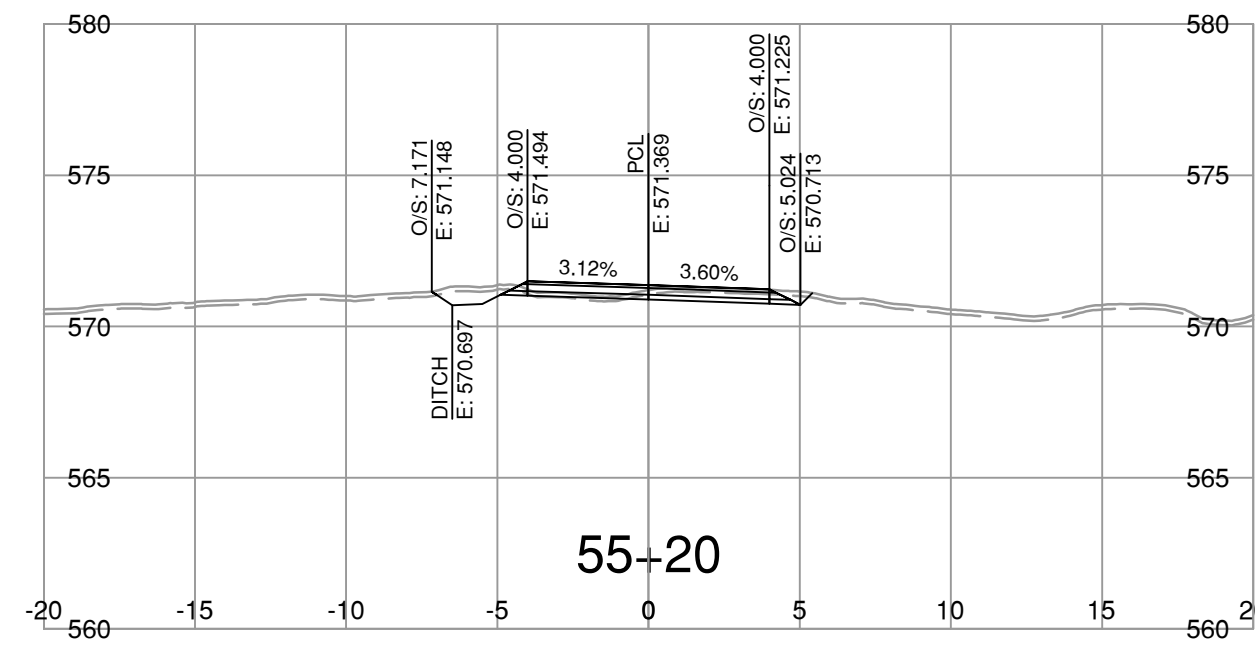
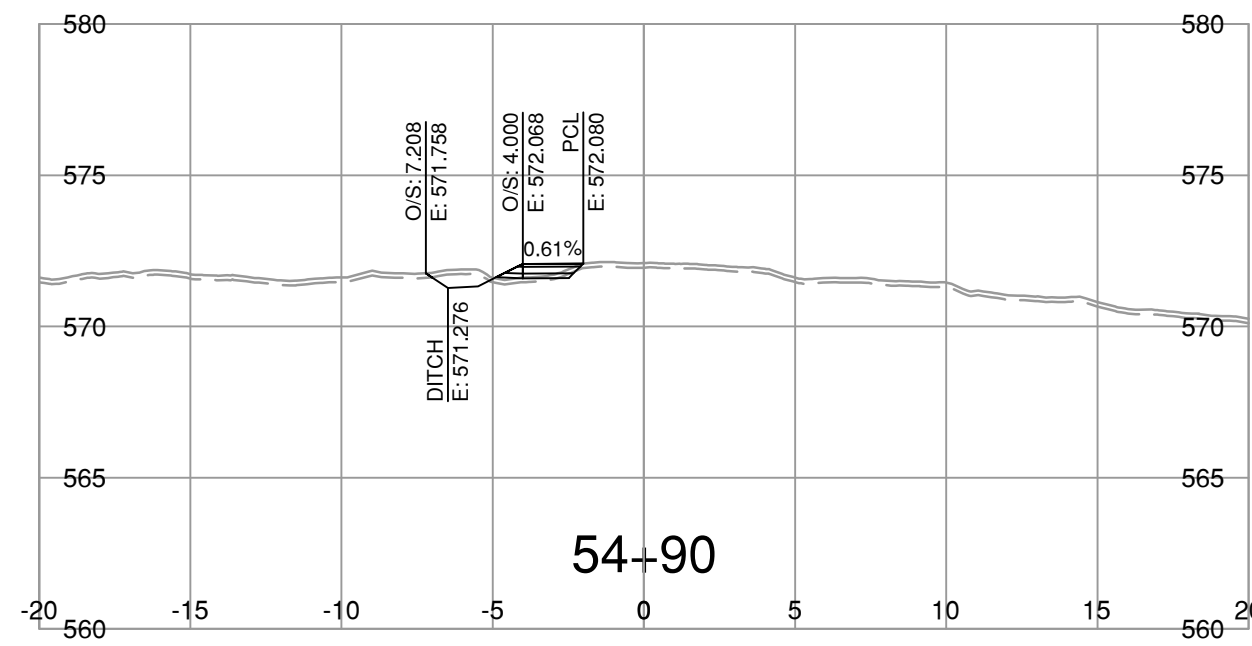
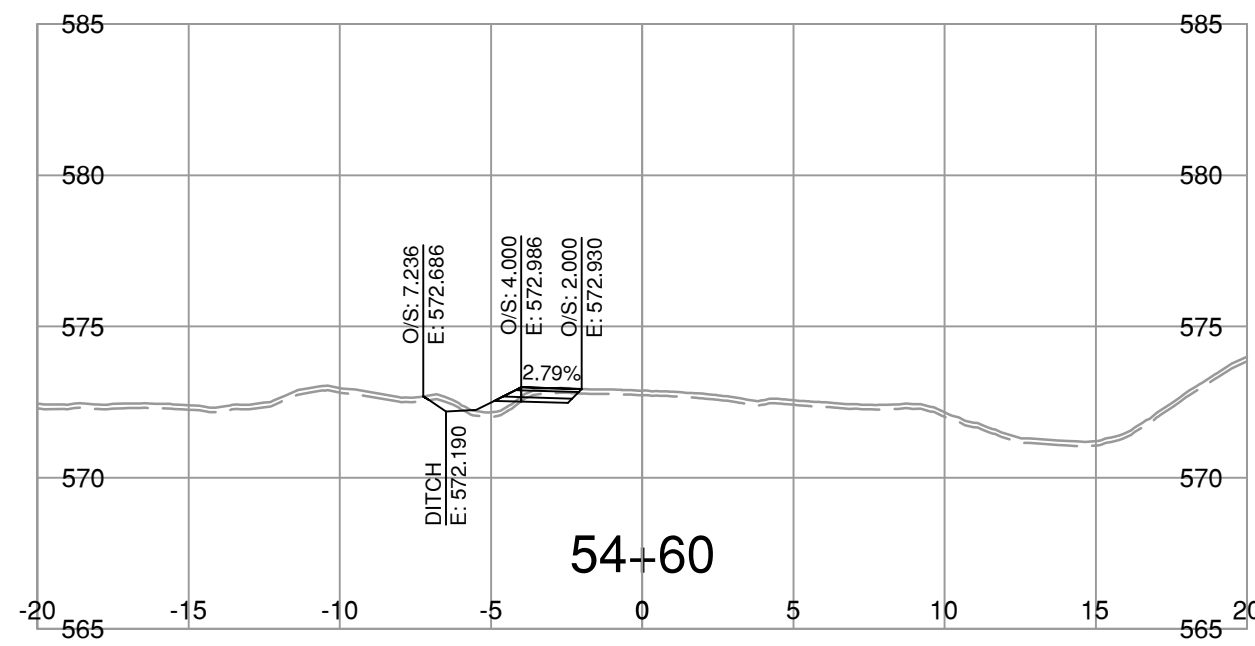
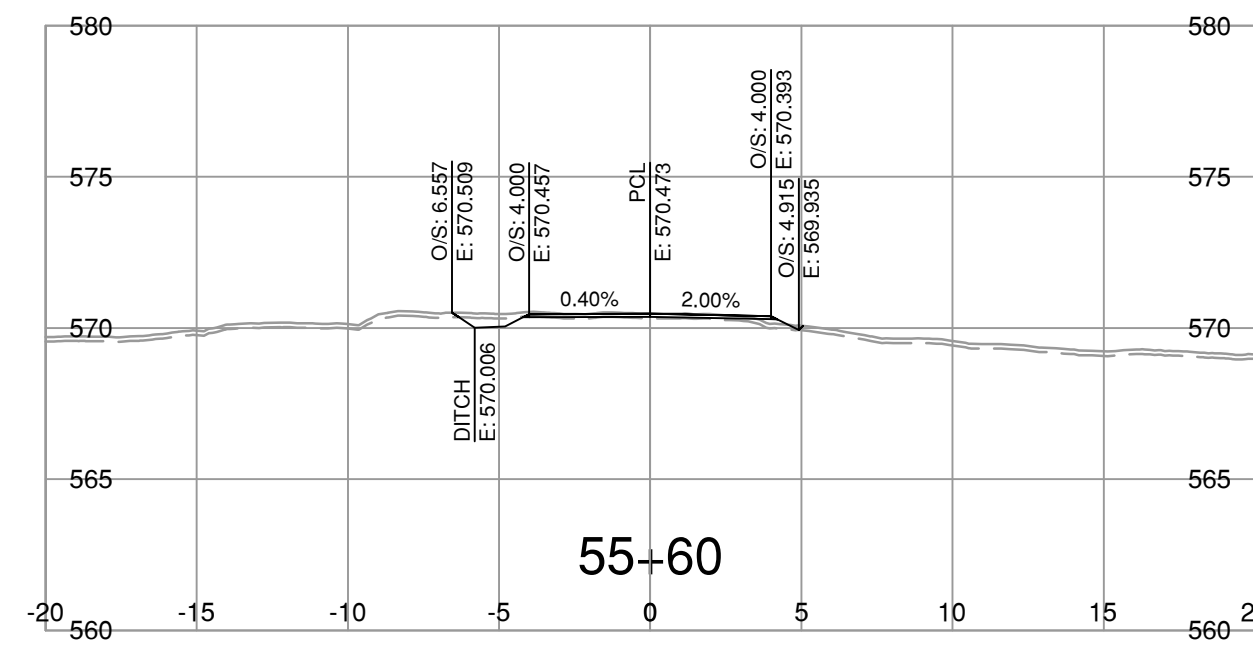
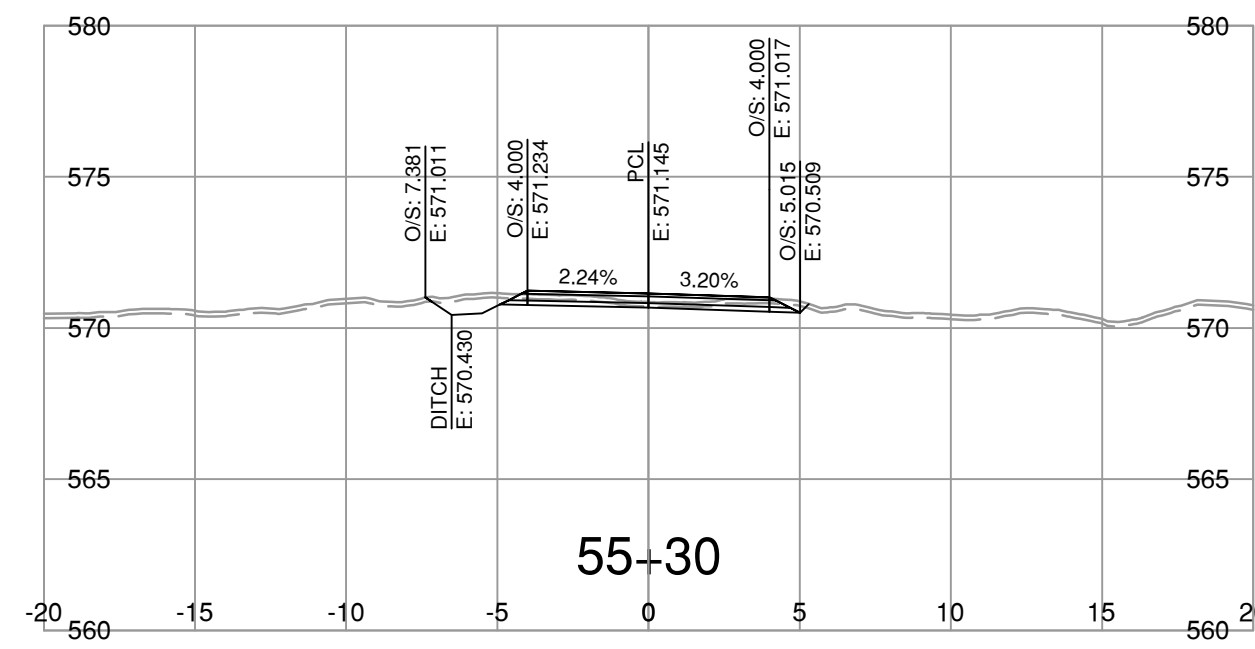
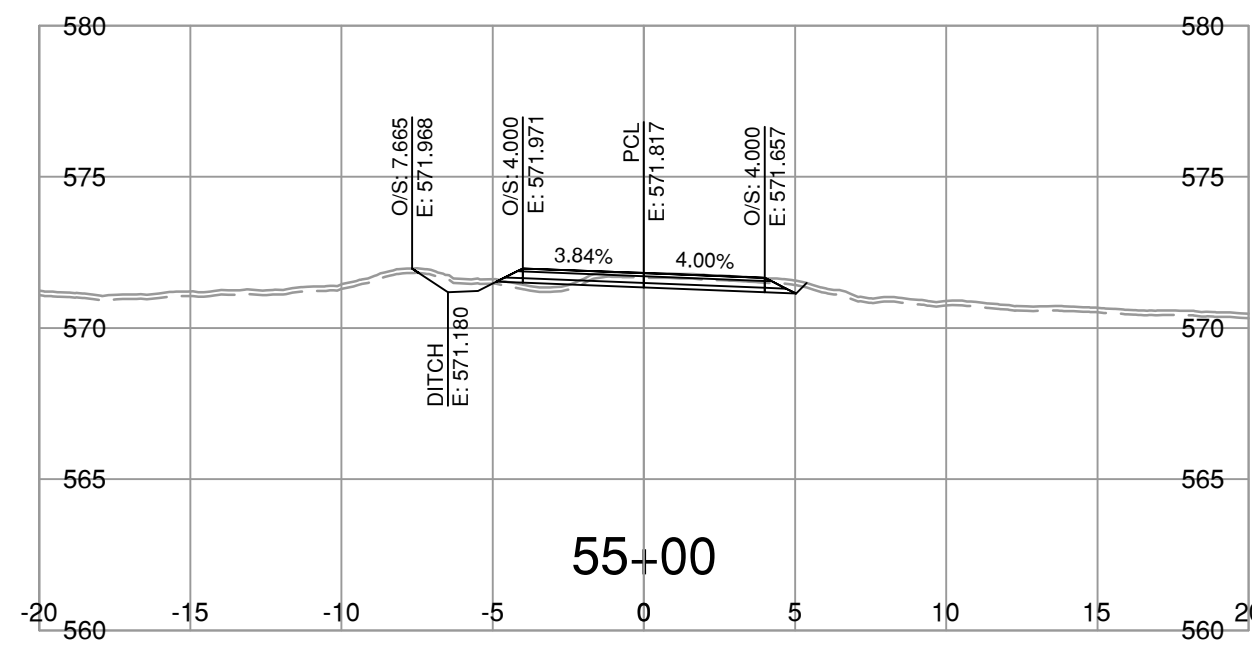
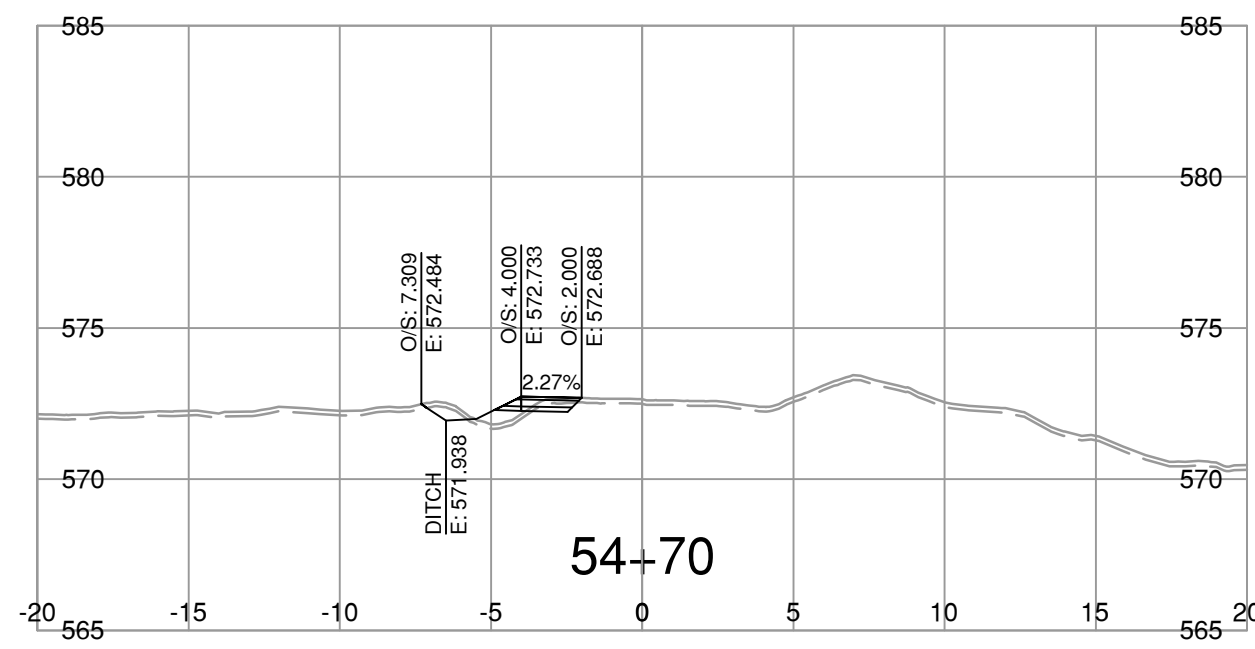
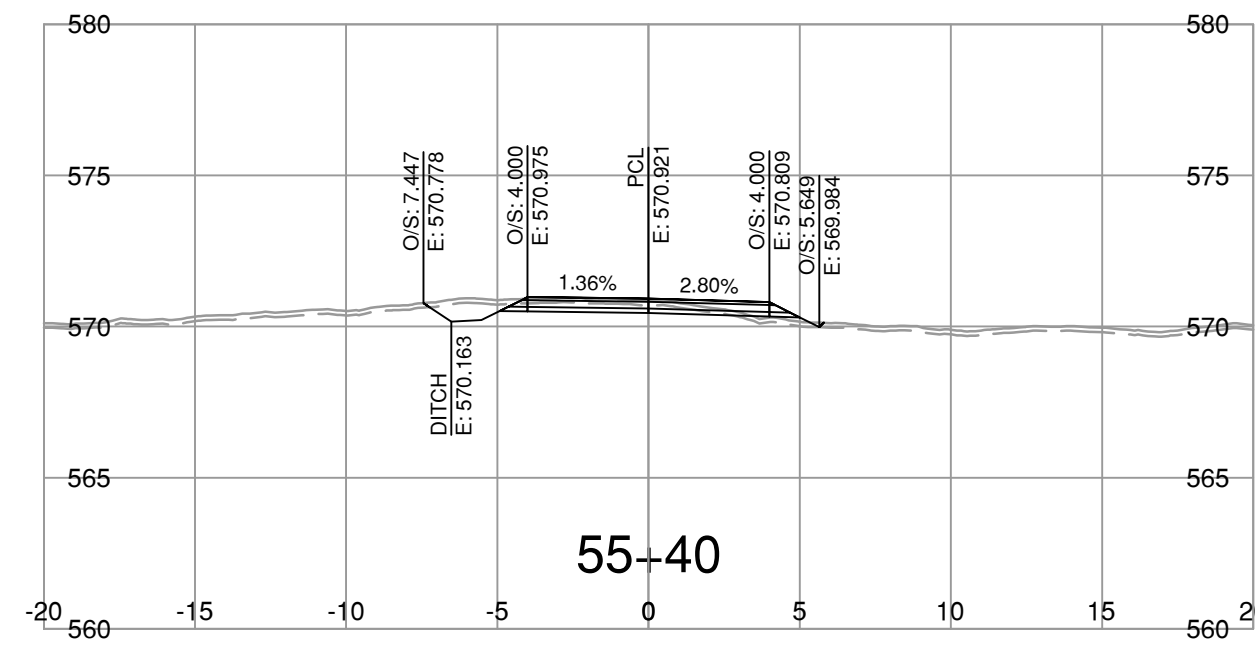
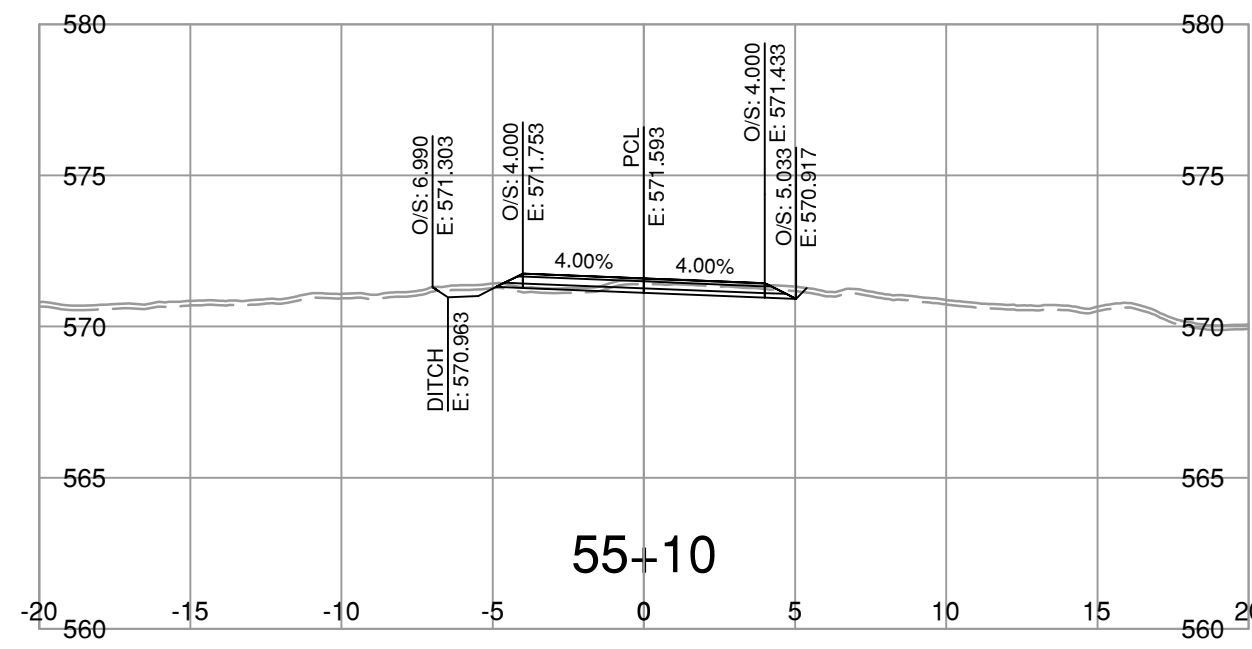
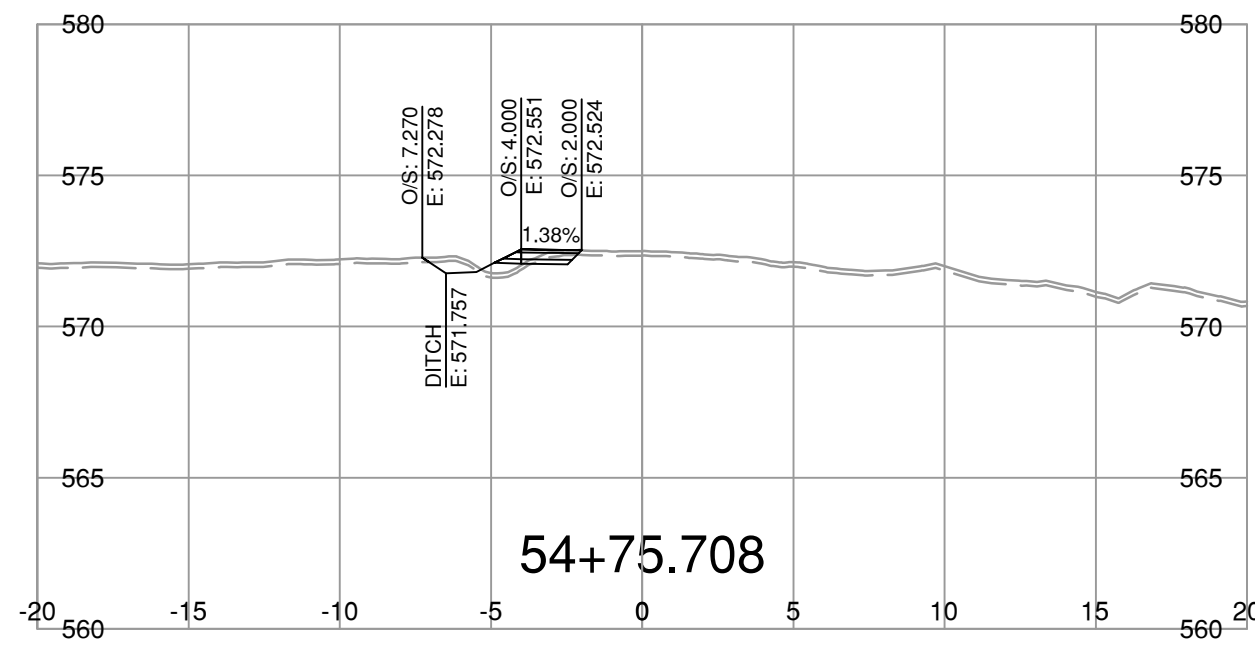
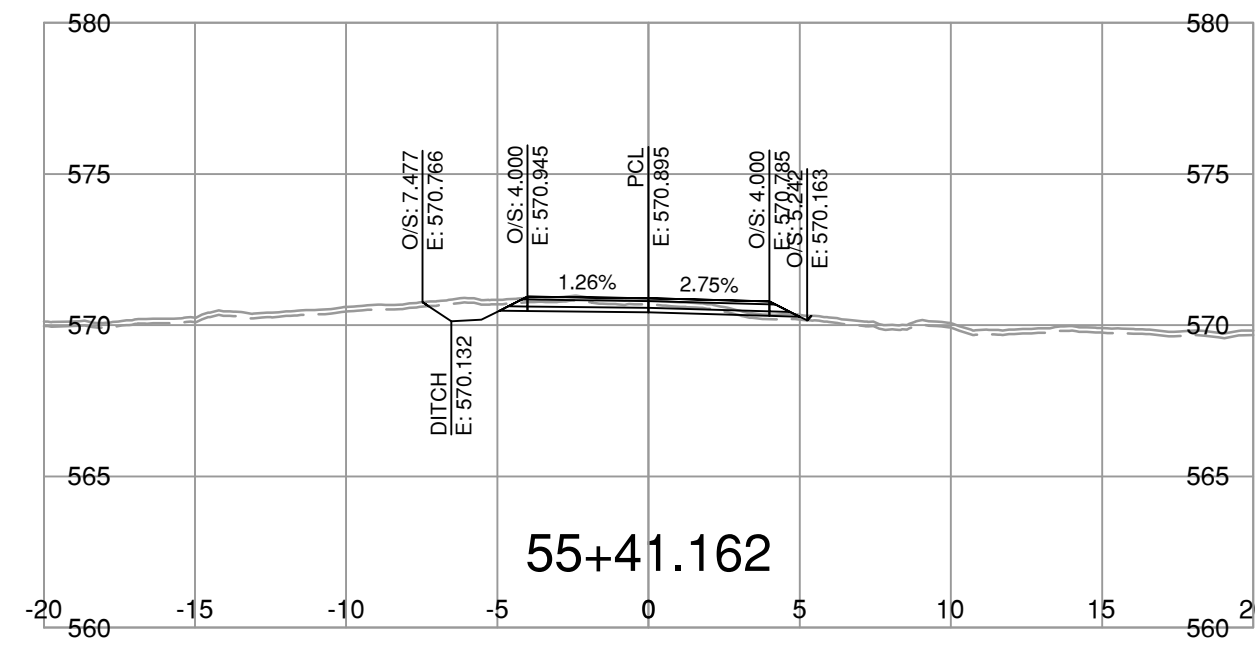
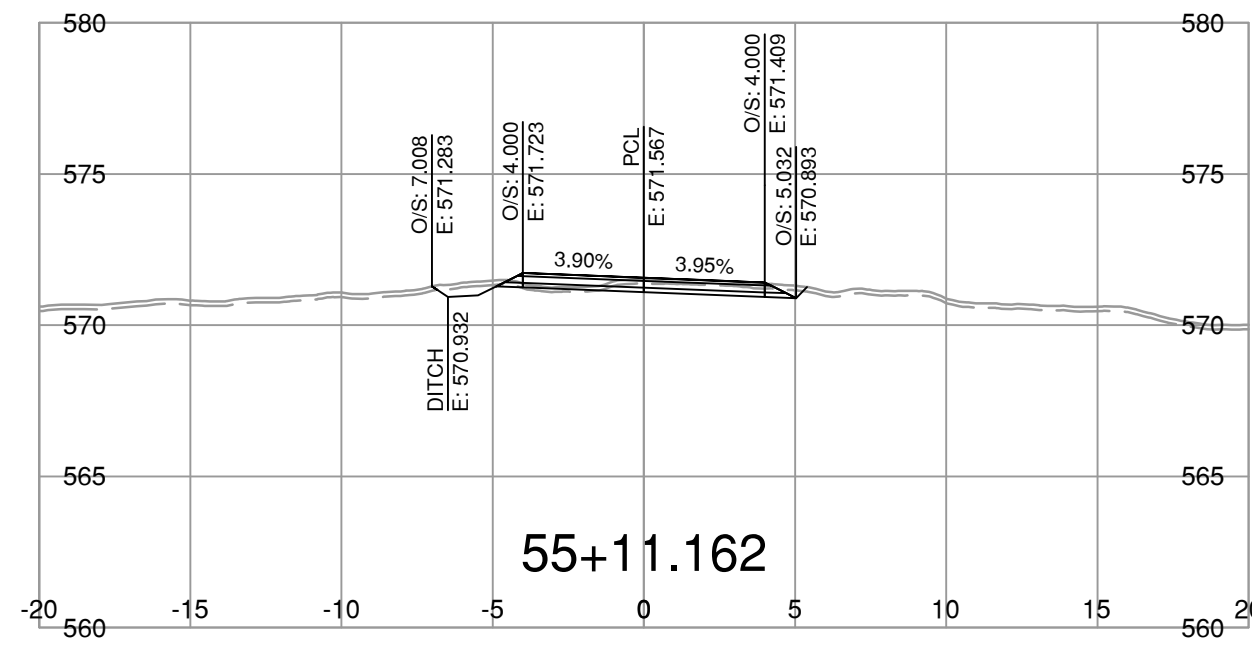
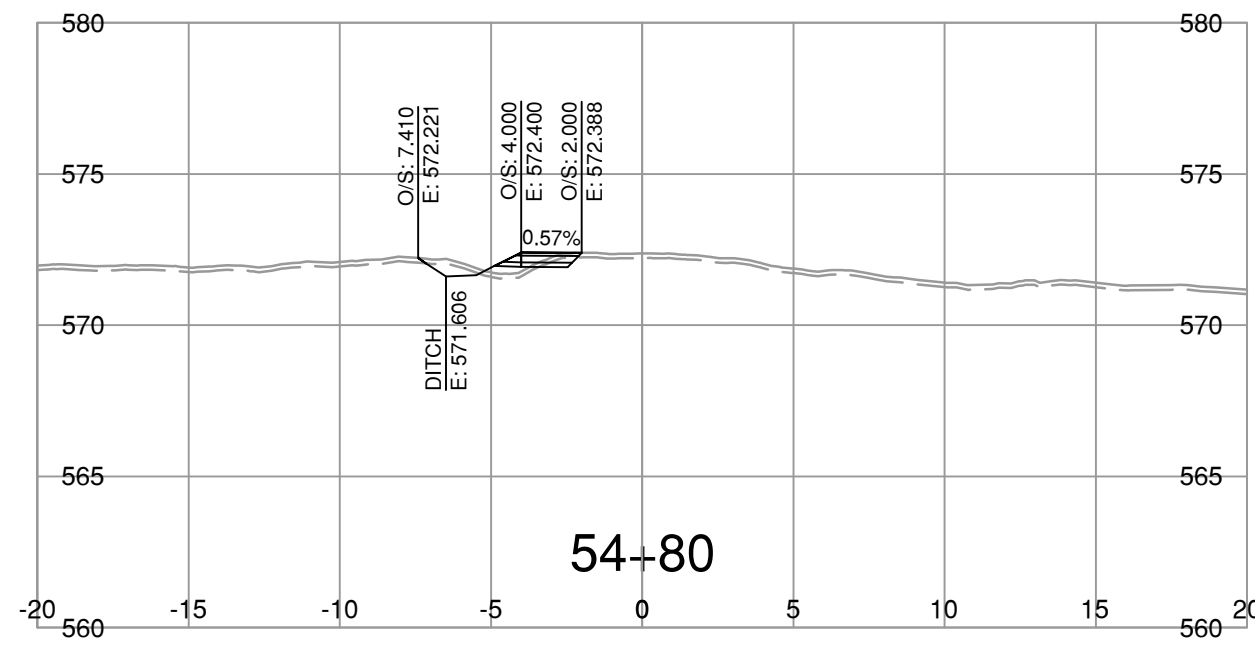
R.F. BINNIE & ASSOCIATES LTD.
EGBC PERMIT TO PRACTICE
NUMBER 1001128

MICHAEL CARREIRA
ENGINEER OF RECORD
DATE OCT. 06, 2023

DESIGNED _____ X.G. DATE OCT. 2023
QUALITY CONTROL _____ X.G. DATE OCT. 2023
QUALITY ASSURANCE _____ M.C. DATE OCT. 2023
DRAWN _____ T.K./S.C. DATE OCT. 2023

PROJECT NUMBER 14133-0001 REG 1 DRAWING NUMBER R1-1074-L50XS-3 REV

Jun. 2, 2023 - 11:07 PM \\bcb\h001\Projects\2022\22-0091\01 - CAD Files\00-SS\03-34-E-36-7\Drawings\production\1000_Design\Sections\SECT.L50-32.7-22-0091



NOTE: STRIPPING REMOVAL APPLIES ONLY TO THE AREA BETWEEN SLOPE STAKE LINES (TOES & TOP OF CUT) OF PROPOSED ROADWAY TEMPLATE

FOR REFERENCE ONLY

FOR INFORMATION ONLY - OCT. 06, 2023

BINNIE
The people behind your infrastructure.

R.F. BINNIE & ASSOCIATES LTD.
300 - 4940 Canada Way,
Burnaby, BC V5G 4K6
TEL 604 420 1721
BINNIE.com

BRITISH COLUMBIA
MINISTRY OF TRANSPORTATION AND INFRASTRUCTURE
SOUTH COAST REGION
HIGHWAY ENGINEERING AND GEOMATICS

L50-LINE CROSS SECTIONS
SILVER SKAGIT ROAD FLOOD RECOVERY PROGRAM
FLOOD RECOVERY WORKS - KILOMETER 32.7

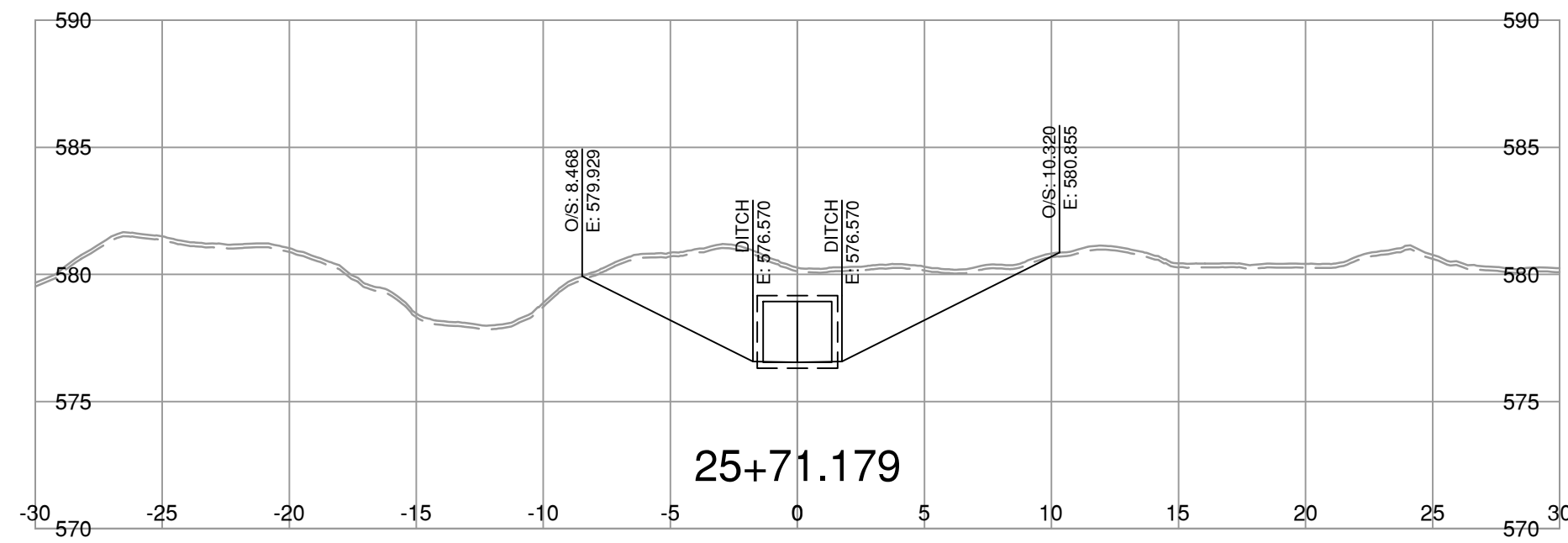
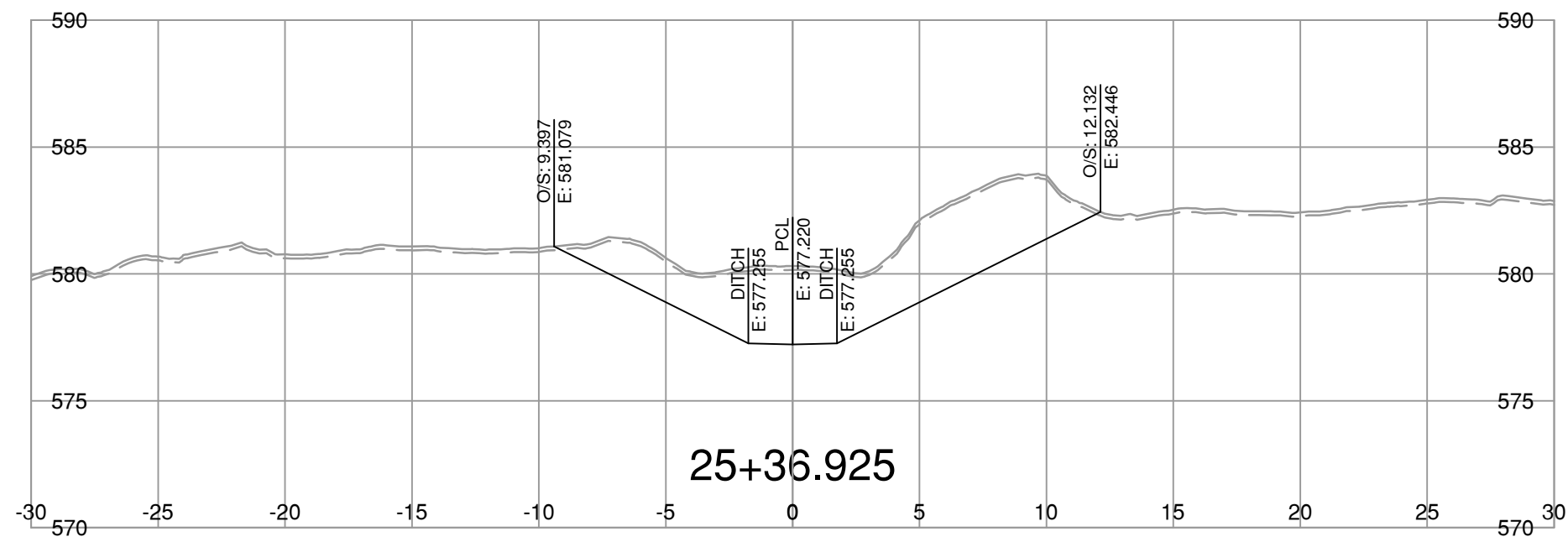
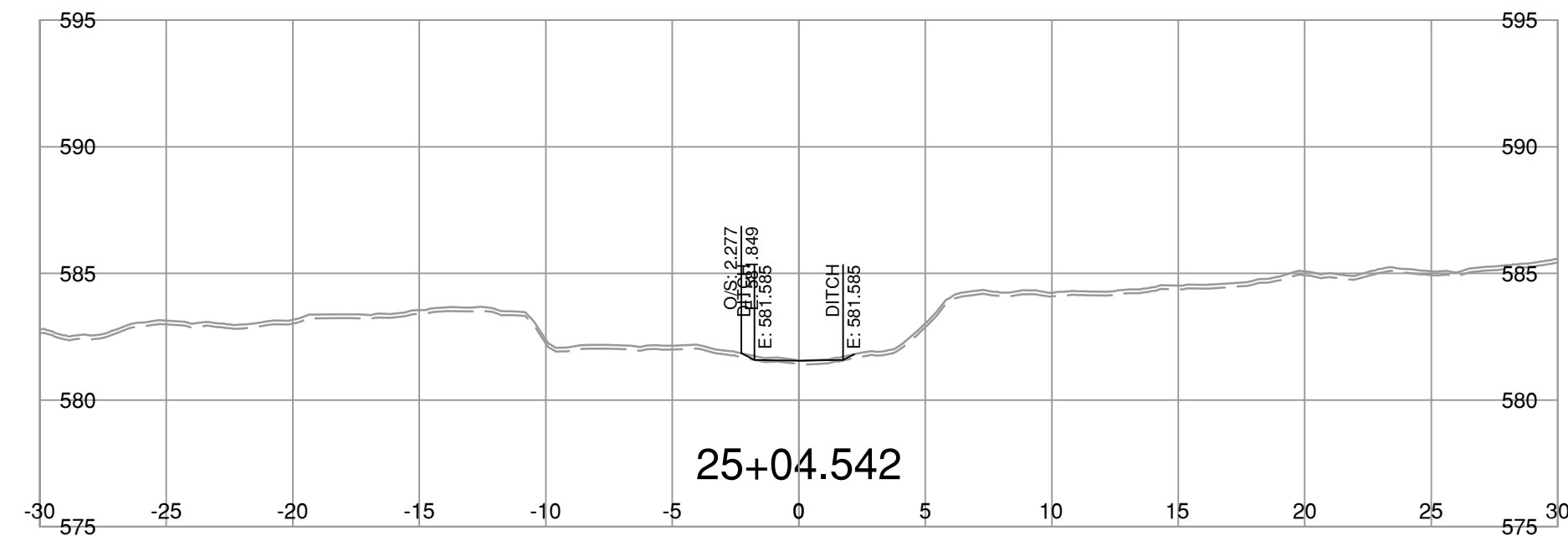
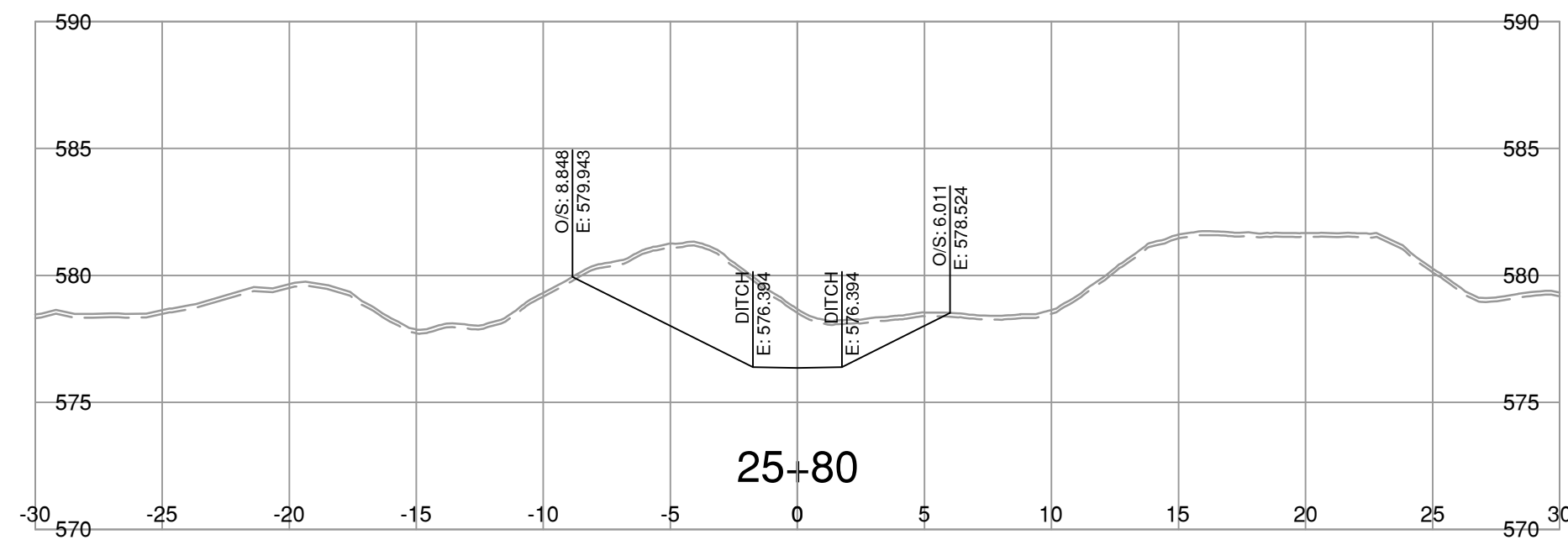
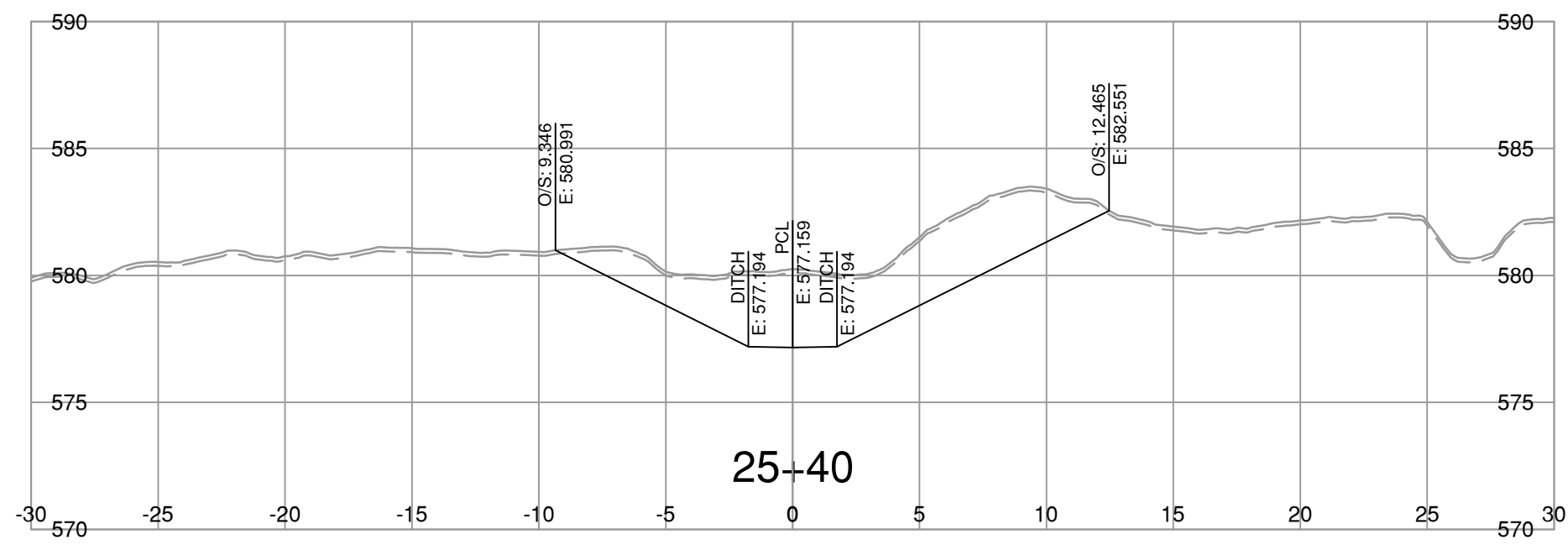
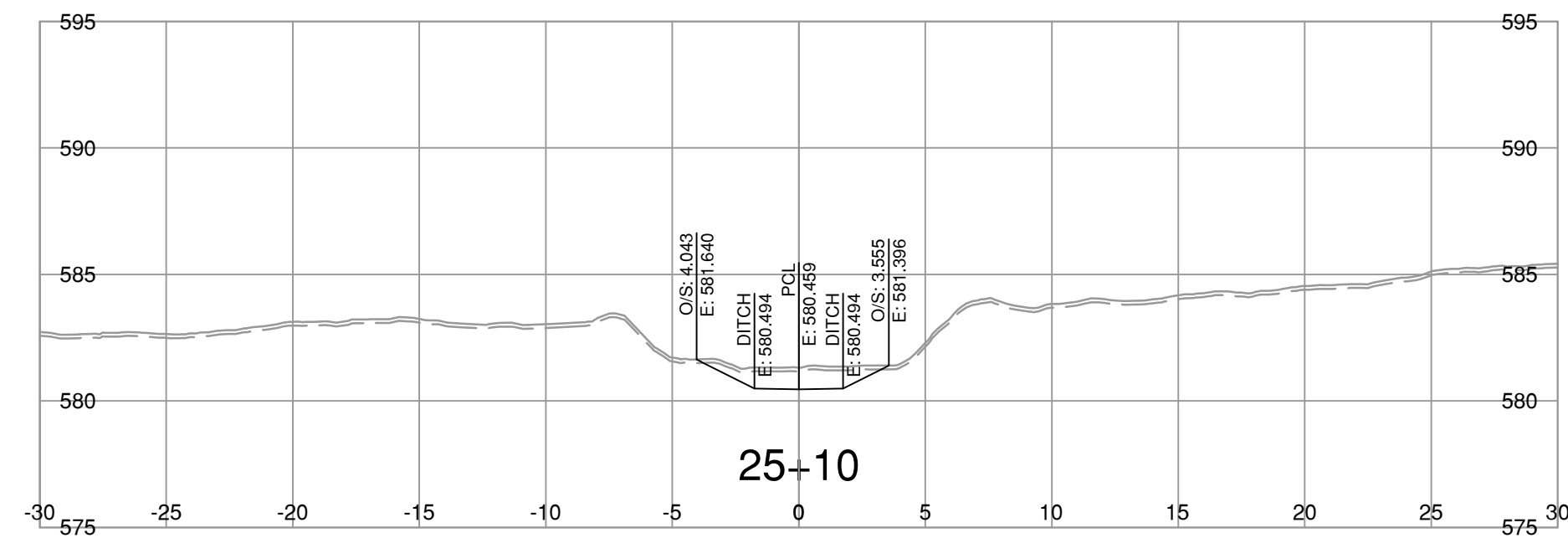
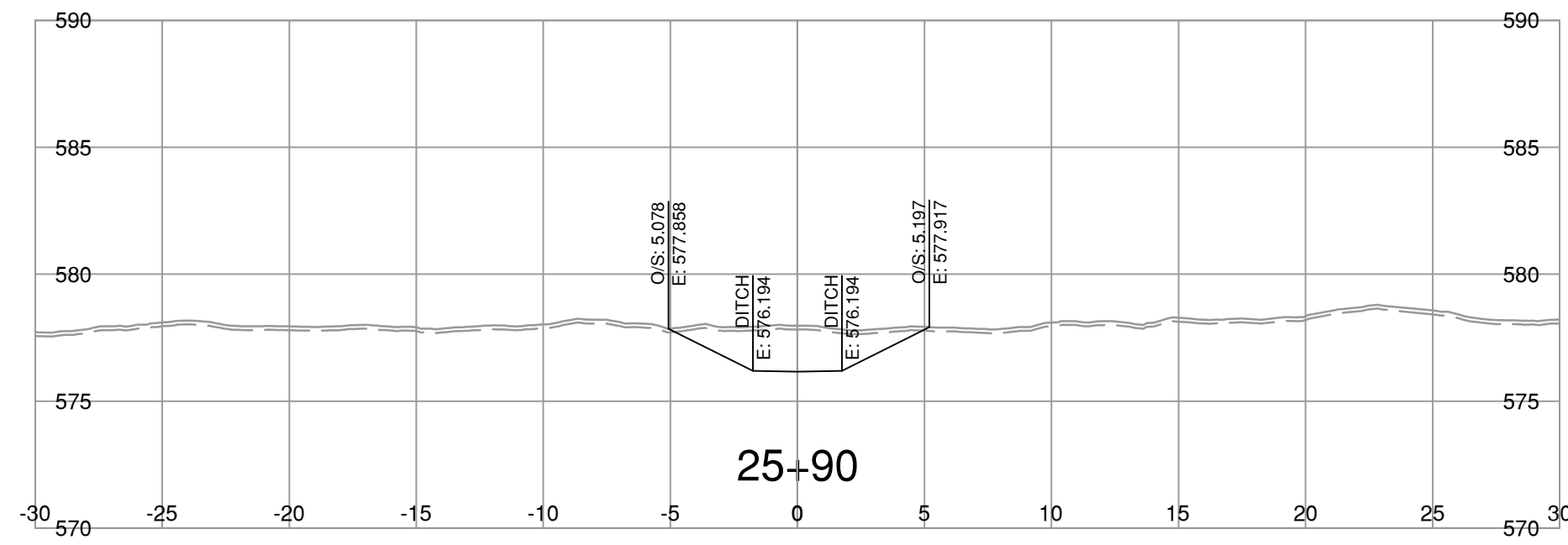
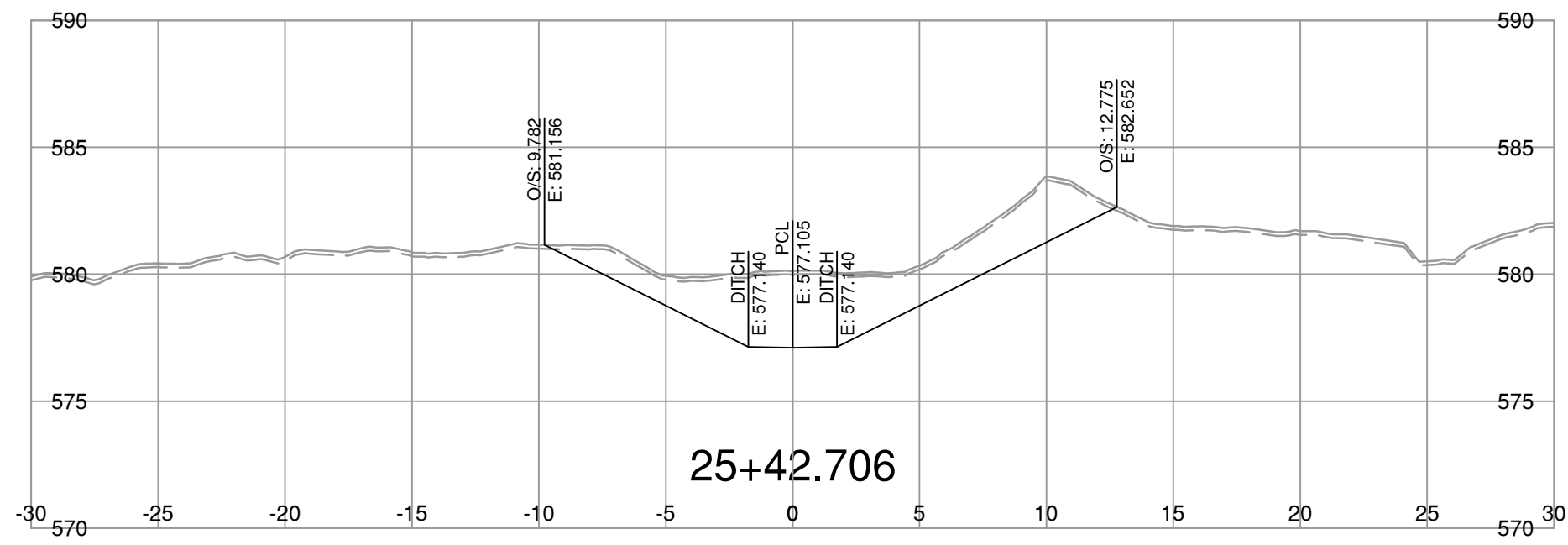
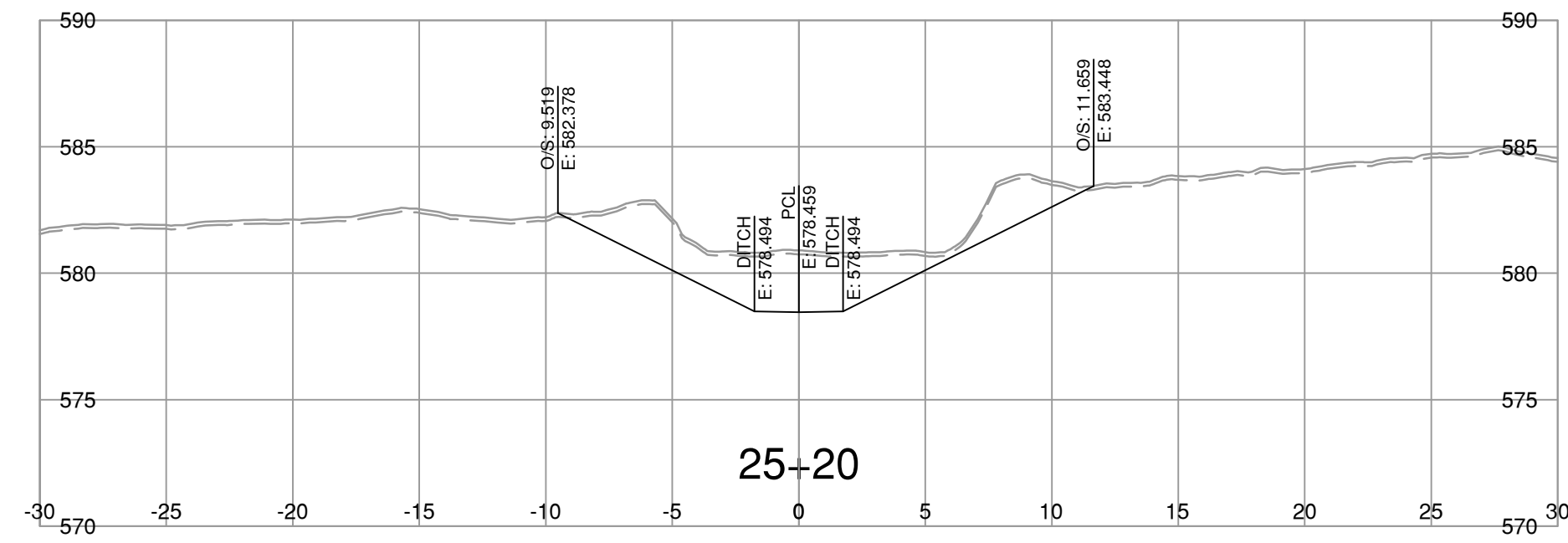
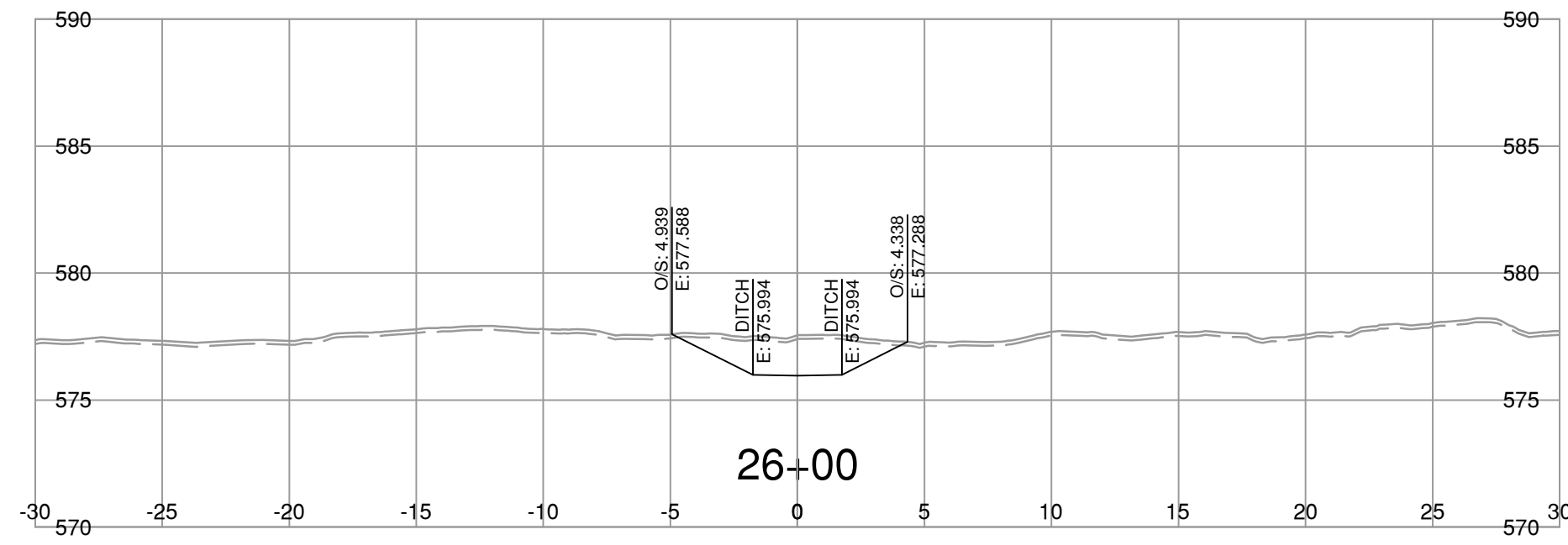
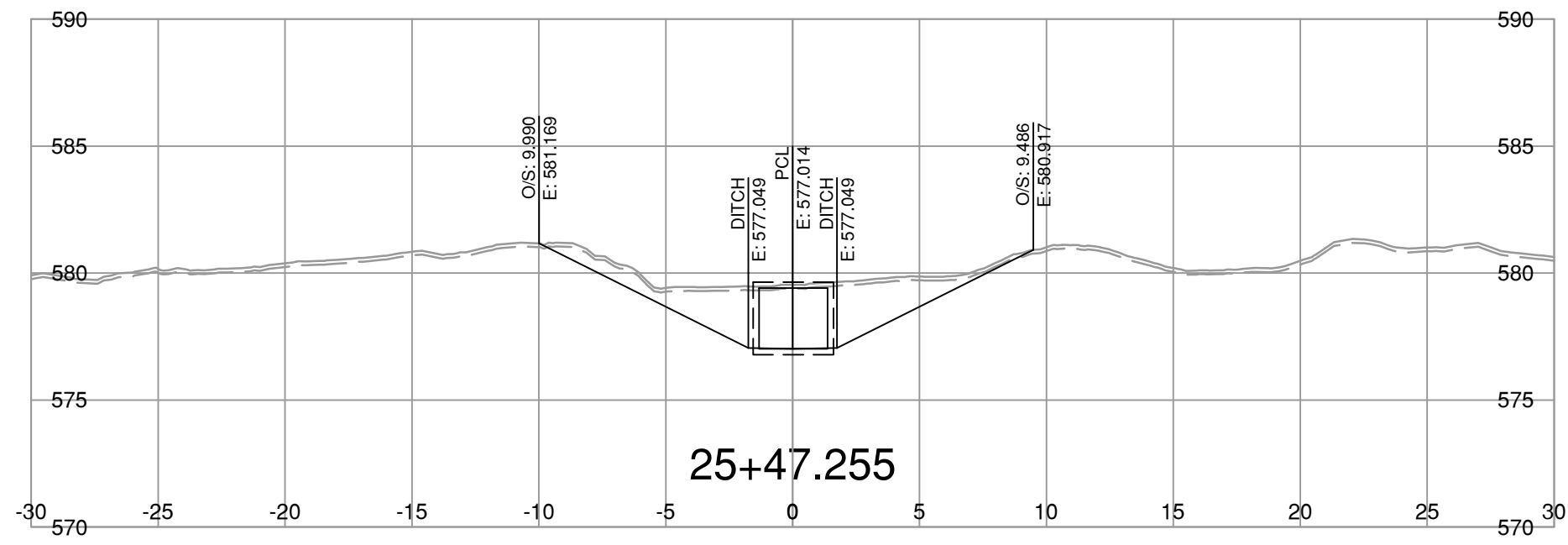
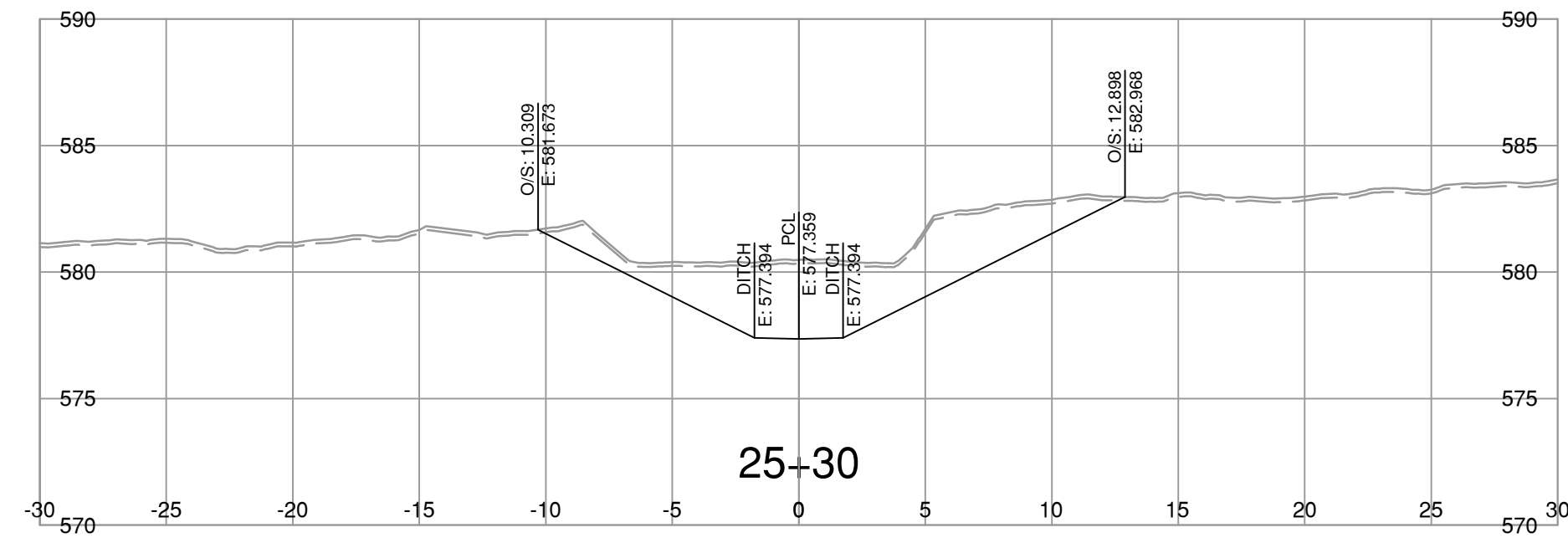
SCALE: 0 2 1:250 12m CAD FILENAME: SECT-L50-32.7-22-0091.DWG DATE: 2023-06-02 FILE NUMBER: 22-0091

REV	DATE	REVISIONS	SIGNATURE

R.F. BINNIE & ASSOCIATES LTD.
EGBC PERMIT TO PRACTICE
NUMBER 1001128

MICHAEL CARREIRA
ENGINEER OF RECORD
DATE OCT. 06, 2023

DESIGNED	_____	X.G.	DATE	_____	OCT. 2023
QUALITY CONTROL	_____	X.G.	DATE	_____	OCT. 2023
QUALITY ASSURANCE	_____	M.C.	DATE	_____	OCT. 2023
DRAWN	_____	T.K./S.C.	DATE	_____	OCT. 2023
PROJECT NUMBER	14133-0001	REG	1	DRAWING NUMBER	R1-1074-L50XS-4



NOTE: STRIPPING REMOVAL APPLIES ONLY TO THE AREA BETWEEN SLOPE STAKE LINES (TOES & TOP OF CUT) OF PROPOSED ROADWAY TEMPLATE

FOR REFERENCE ONLY

FOR INFORMATION ONLY - OCT. 06, 2023

BINNIE
The people behind your infrastructure.

R.F. BINNIE & ASSOCIATES LTD.
300 - 4940 Canada Way,
Burnaby, BC V5G 4K6
TEL 604 420 1721
BINNIE.com

BRITISH COLUMBIA
MINISTRY OF TRANSPORTATION AND INFRASTRUCTURE
SOUTH COAST REGION
HIGHWAY ENGINEERING AND GEOMATICS

D25-LINE CROSS SECTIONS
SILVER SKAGIT ROAD FLOOD RECOVERY PROGRAM
FLOOD RECOVERY WORKS - KILOMETER 32.7

SCALE: 0 2 1:250 12m

CAD FILENAME: SECT-D25-32.7-22-0091.DWG
DATE: 2023-06-02
FILE NUMBER: 22-0091

REV	DATE	REVISIONS	SIGNATURE

R.F. BINNIE & ASSOCIATES LTD. EGBC PERMIT TO PRACTICE NUMBER 1001128	DESIGNED: _____ X.G. DATE: OCT 2023
QUALITY ASSURANCE	QUALITY CONTROL: _____ X.G. DATE: OCT 2023
DRAWN: T.K./S.C.	M.C. DATE: OCT 2023
DATE: OCT. 06, 2023	DATE: OCT 2023

MICHAEL CARREIRA
ENGINEER OF RECORD

PROJECT NUMBER	REG	DRAWING NUMBER	REV
14133-0001	1	R1-1074-D25XS-1	1



Ministry of
Transportation
and Infrastructure

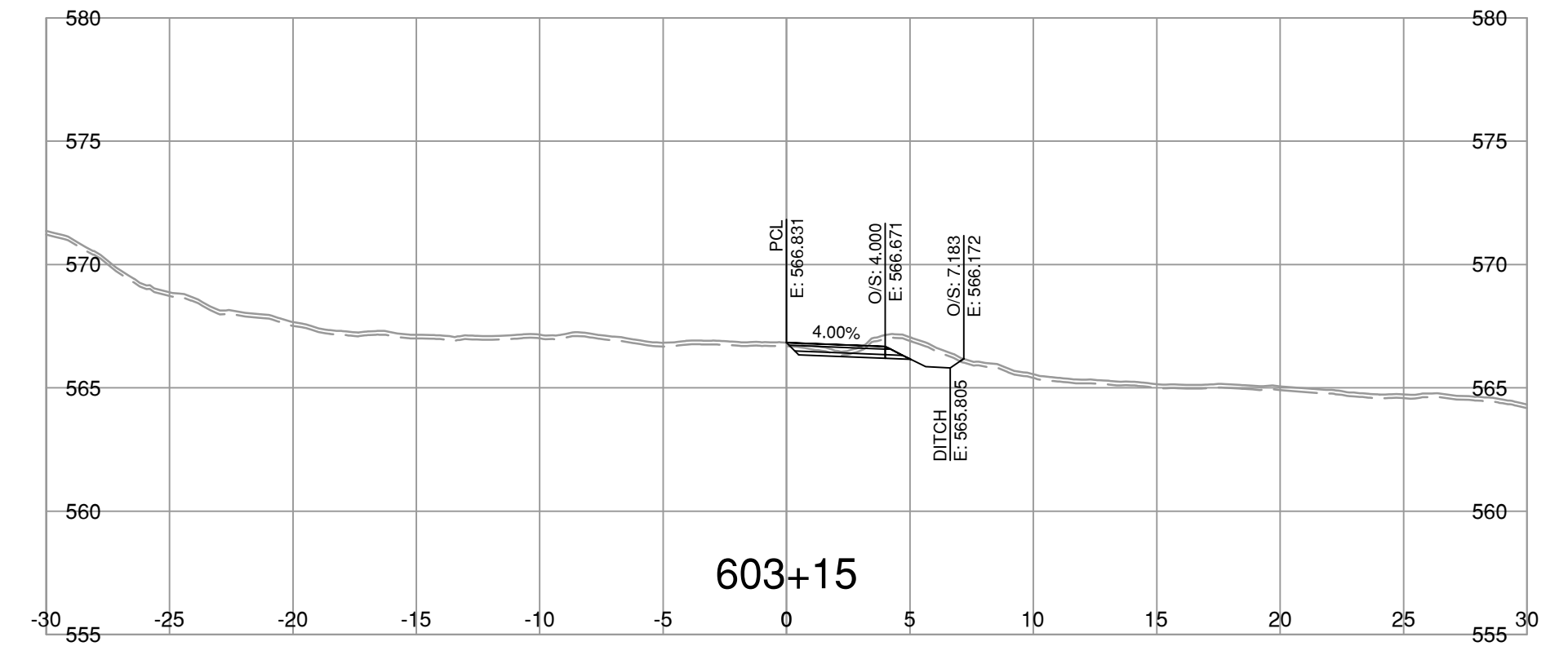
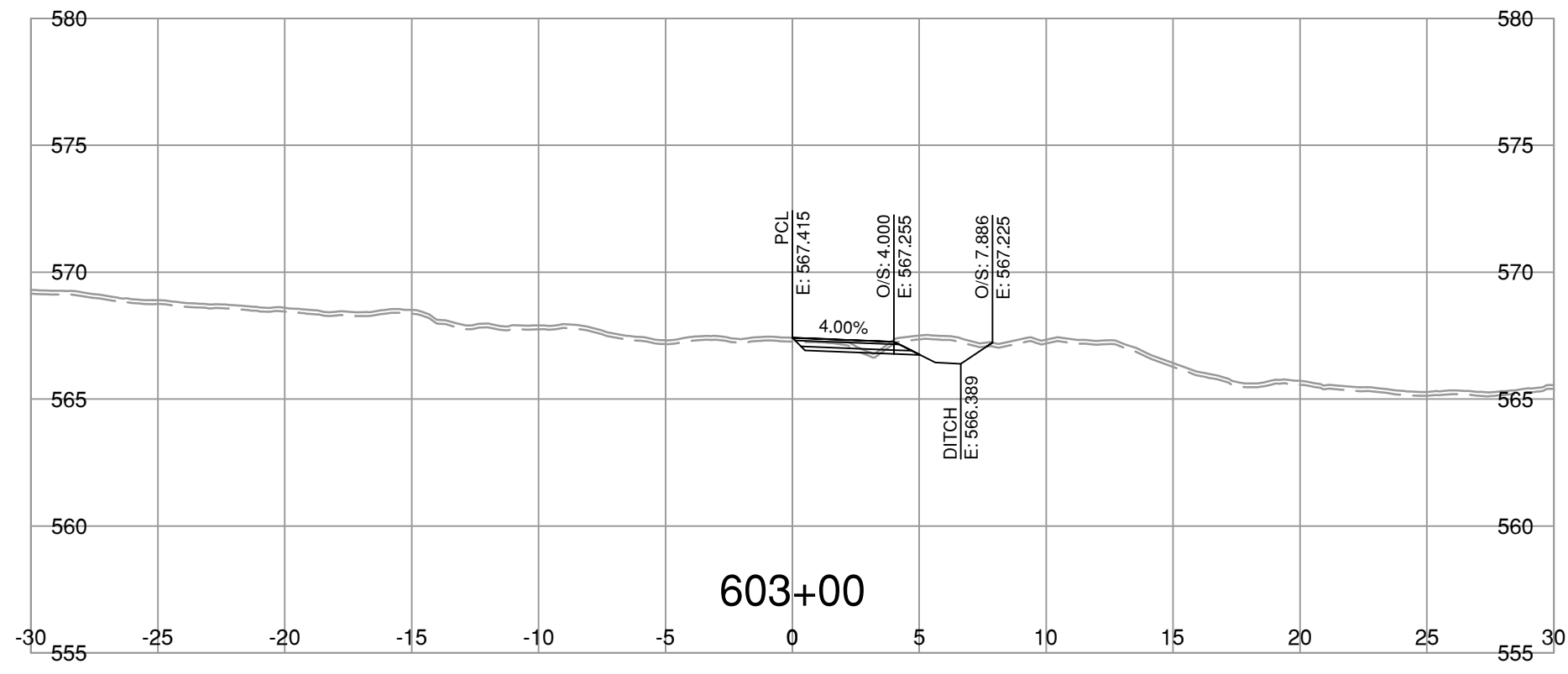
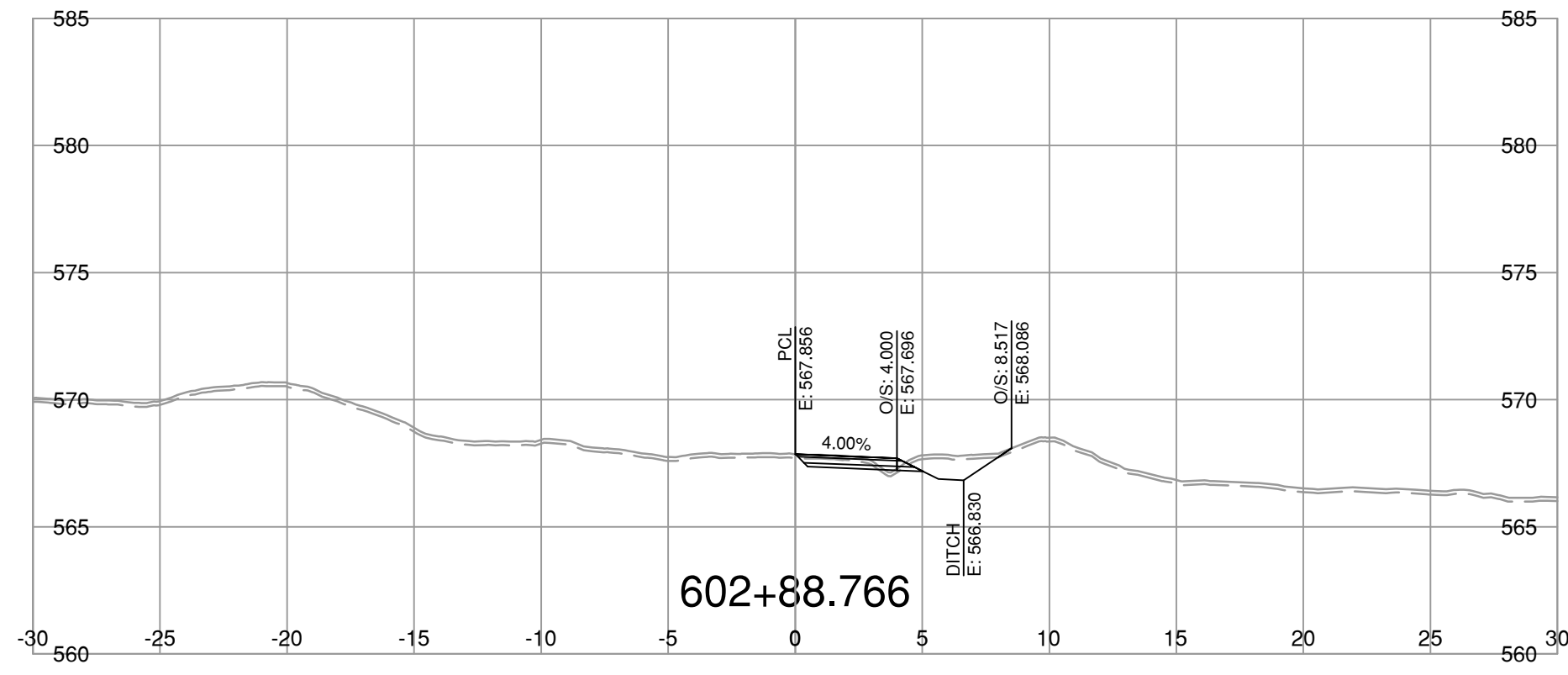
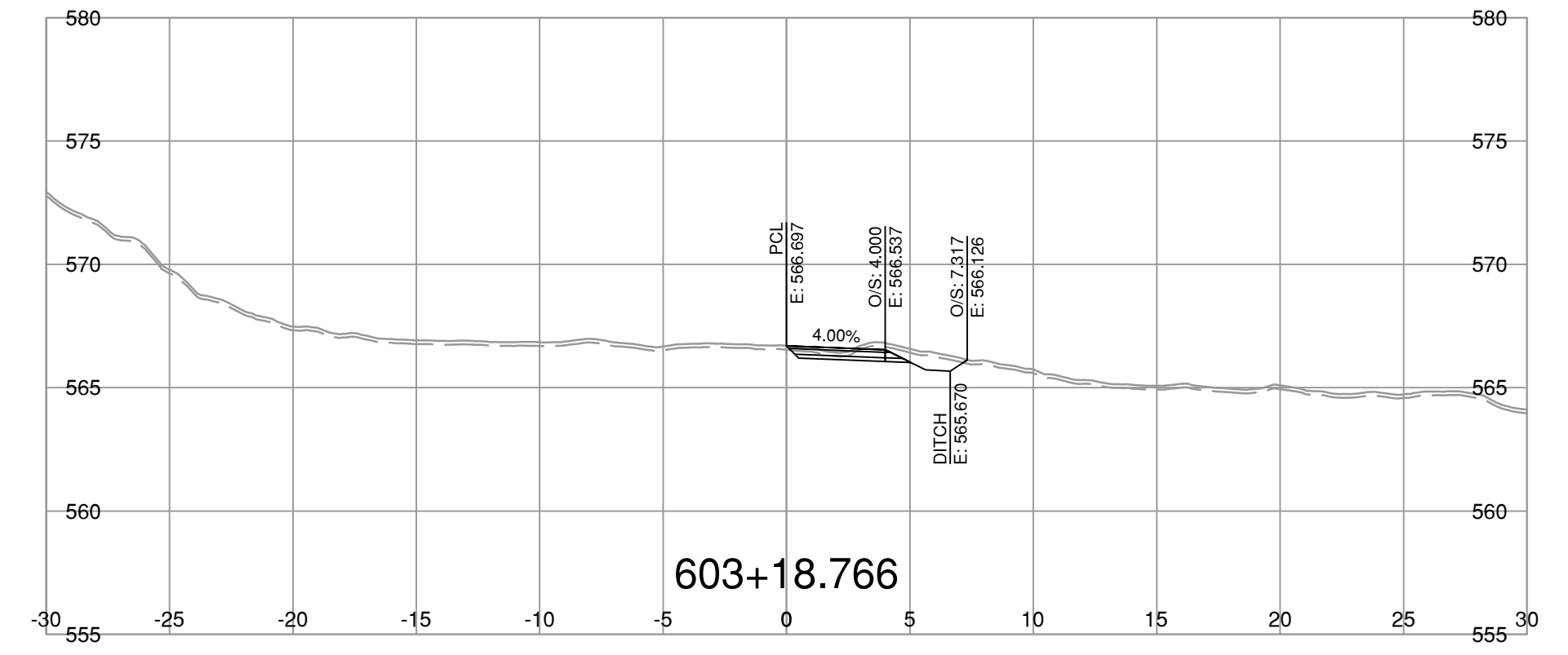
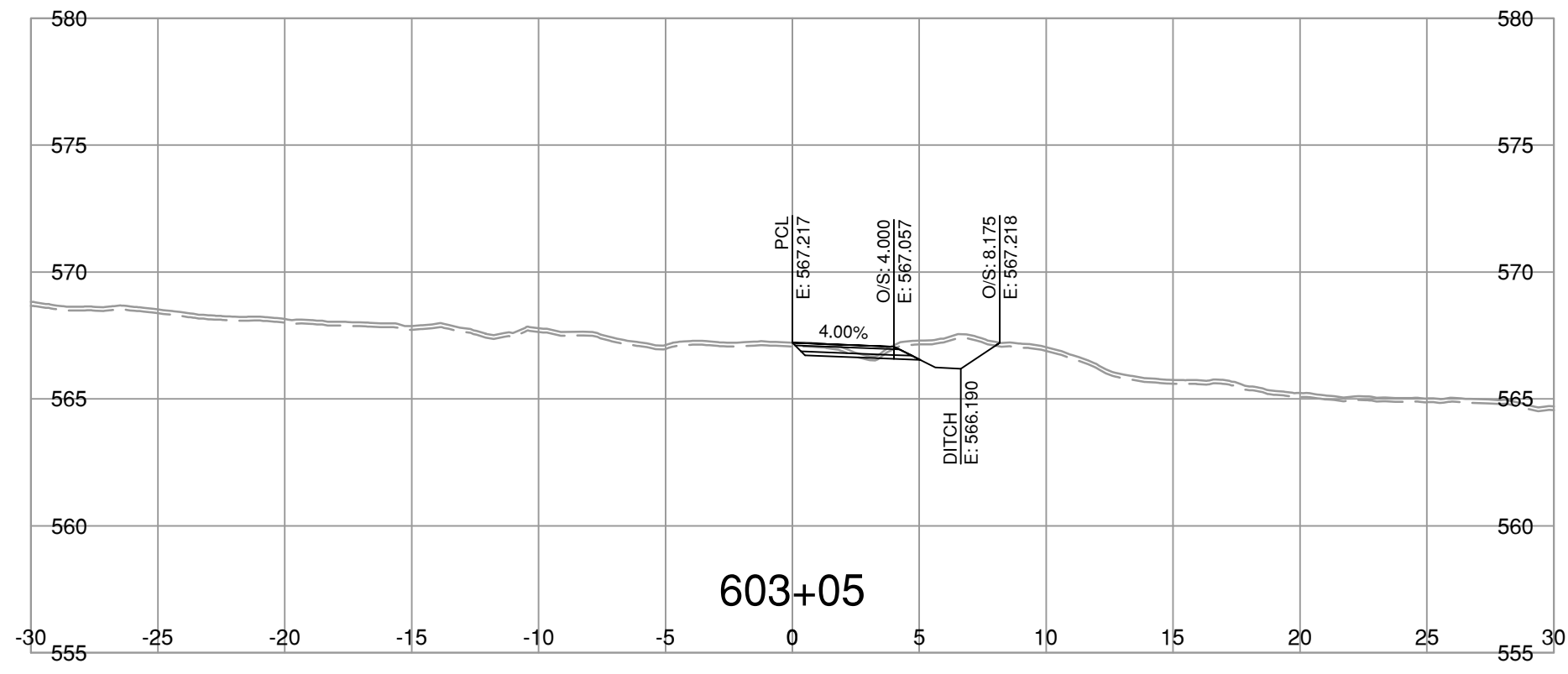
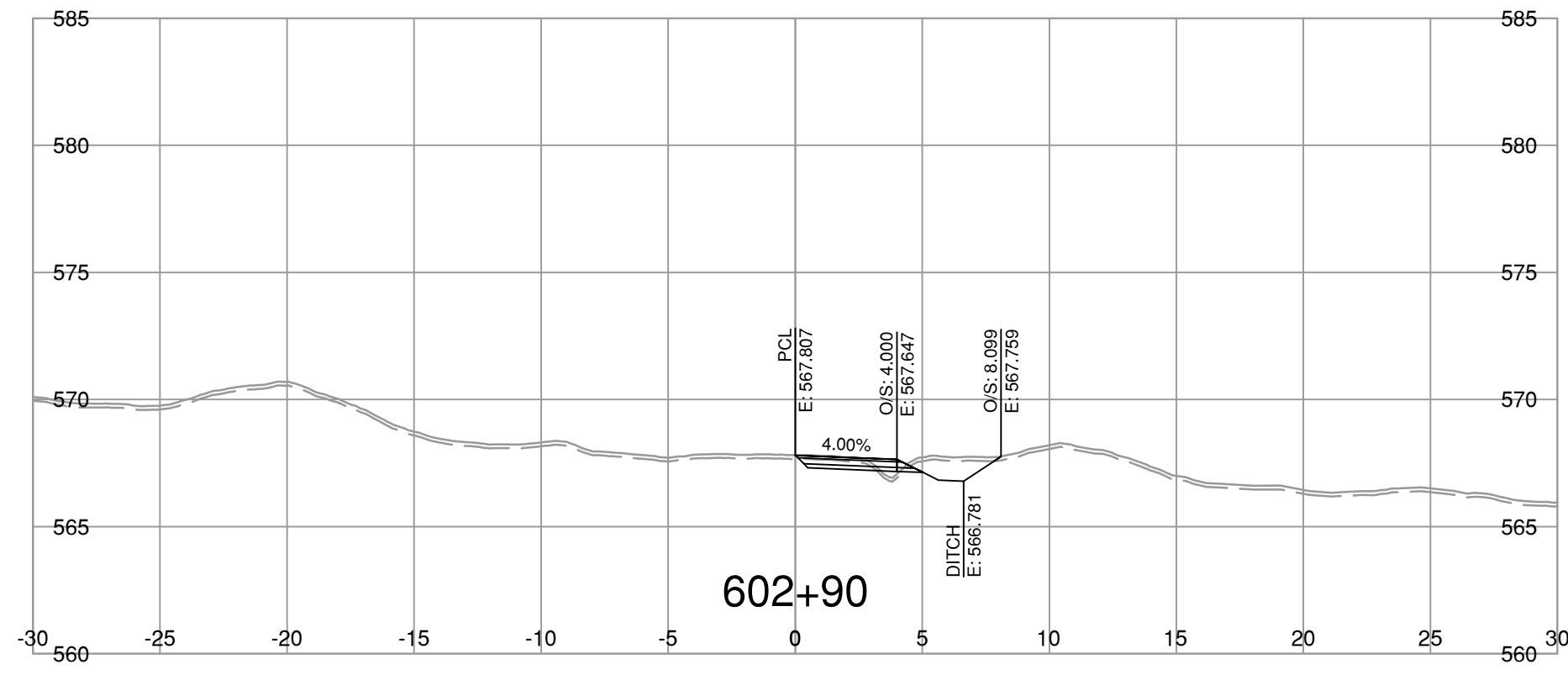
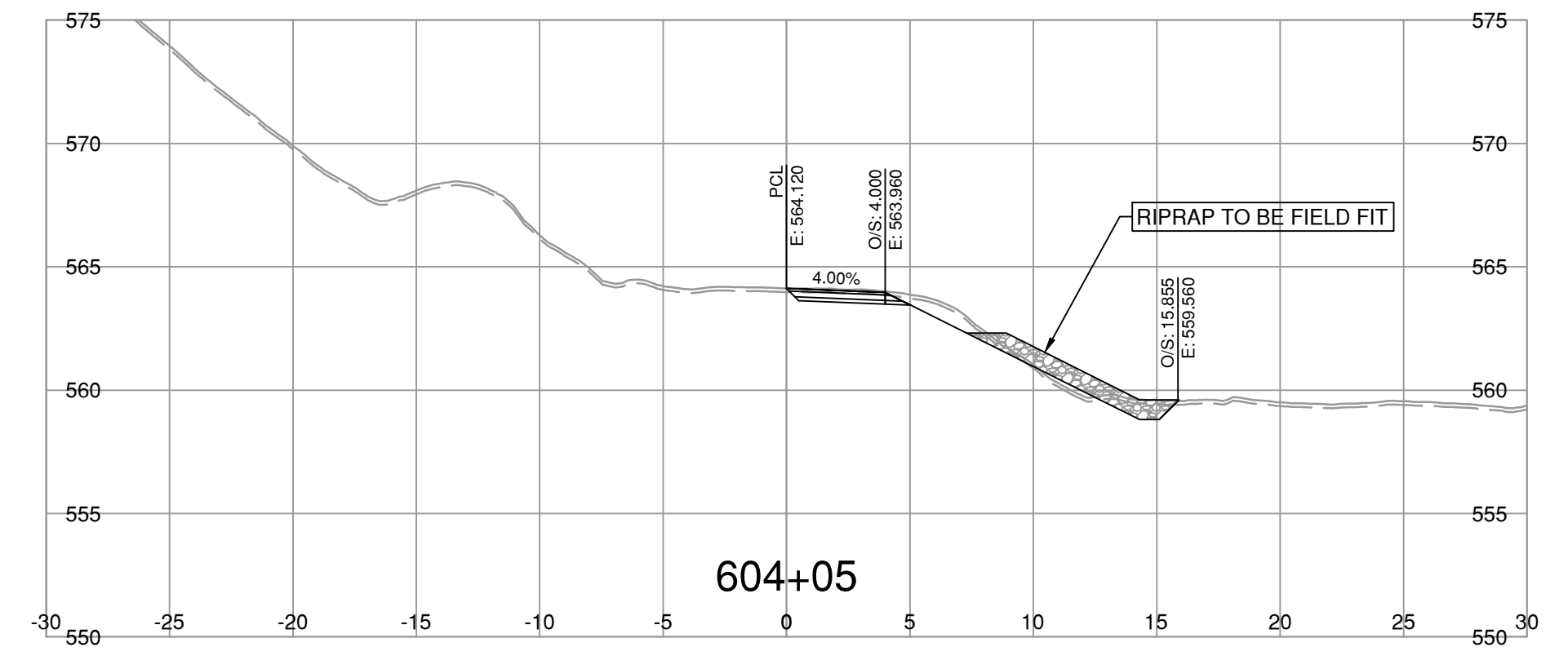
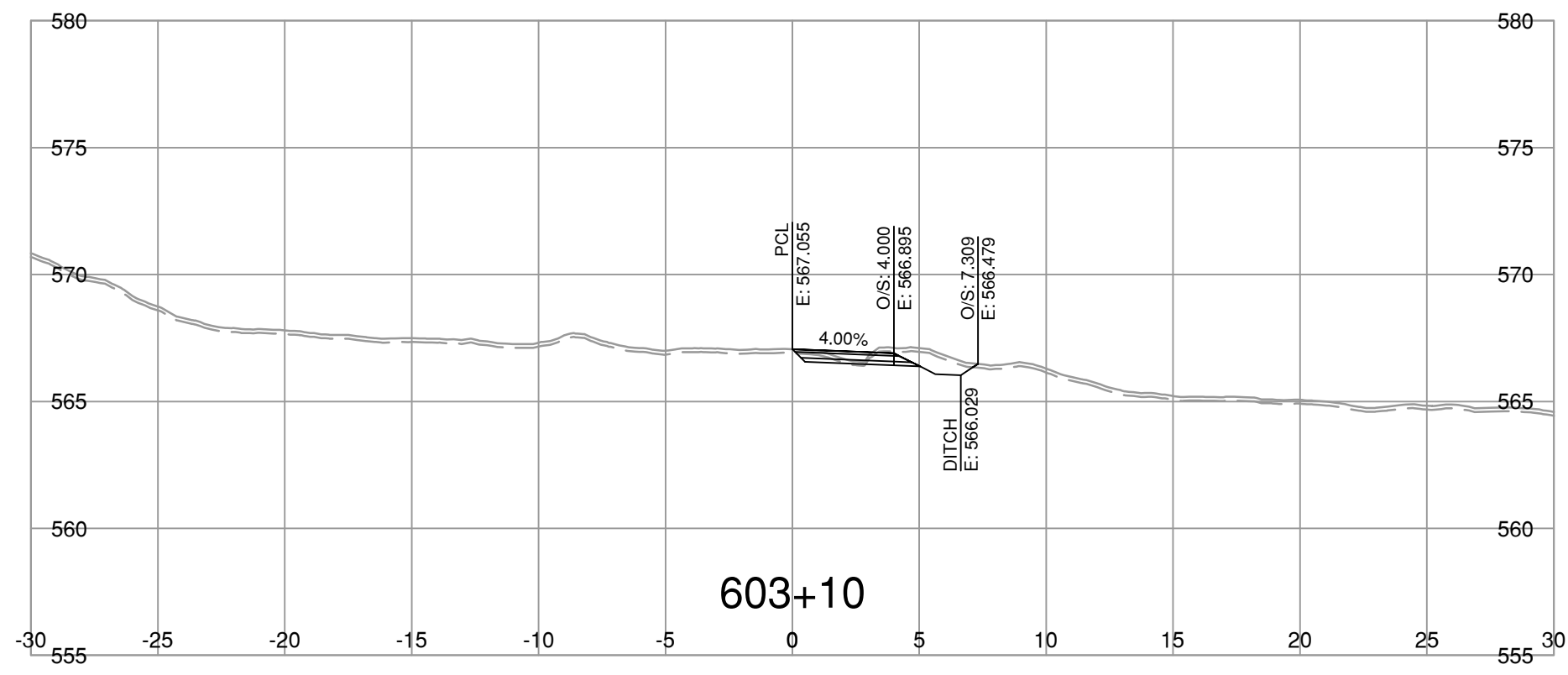
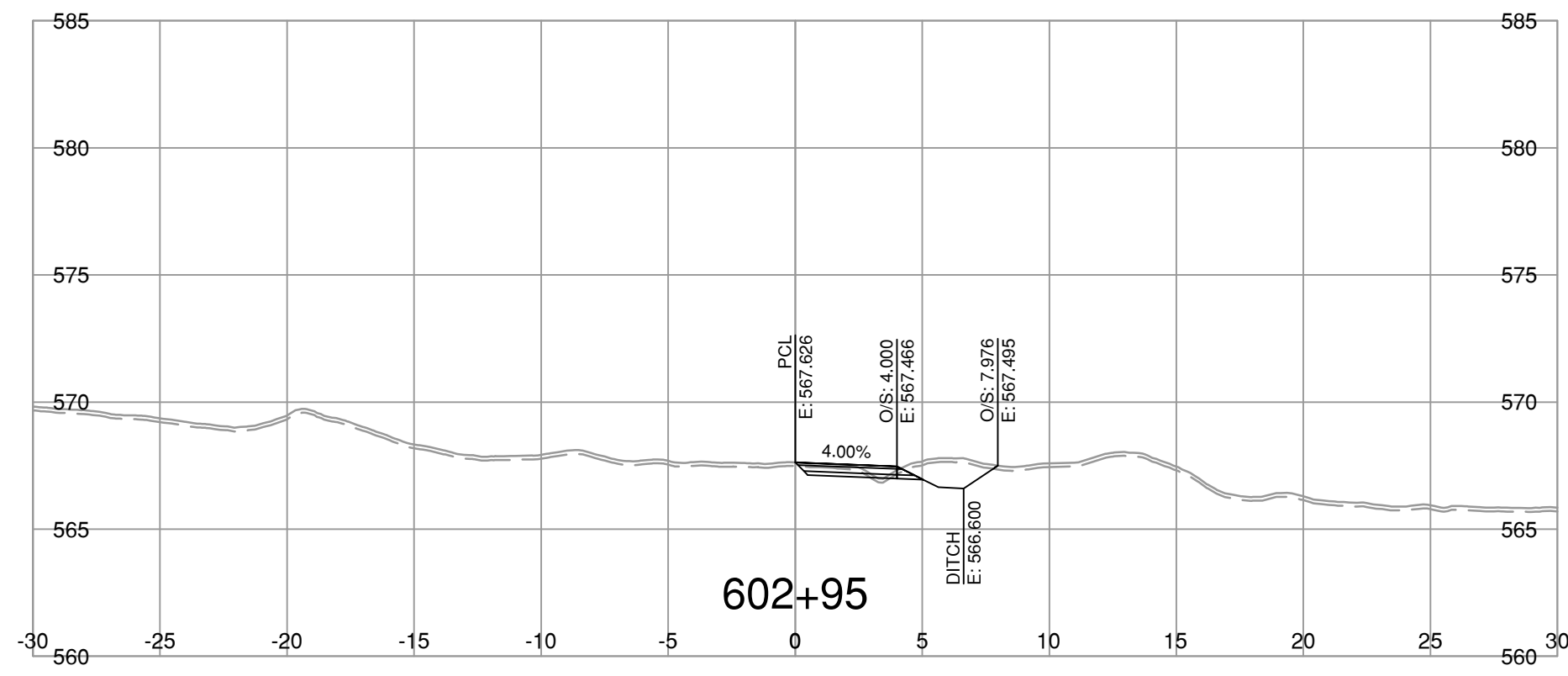
PROJECT No. 14133-0001

CROSS SECTION SET

SILVER SKAGIT ROAD FLOOD RECOVERY PROGRAM

FLOOD RECOVERY WORKS - KILOMETER 34.8

FOR INFORMATION ONLY - OCT. 06, 2023



NOTE: STRIPPING REMOVAL APPLIES ONLY TO THE AREA BETWEEN SLOPE STAKE LINES (TOES & TOP OF CUT) OF PROPOSED ROADWAY TEMPLATE

FOR REFERENCE ONLY

FOR INFORMATION ONLY - OCT. 06, 2023

BINNIE
The people behind your infrastructure.

R.F. BINNIE & ASSOCIATES LTD.
300 - 4940 Canada Way,
Burnaby, BC V5G 4K6
TEL 604 420 1721
BINNIE.com

BRITISH COLUMBIA

MINISTRY OF TRANSPORTATION AND INFRASTRUCTURE
SOUTH COAST REGION
HIGHWAY ENGINEERING AND GEOMATICS

L600-LINE CROSS SECTIONS
SILVER SKAGIT ROAD FLOOD RECOVERY PROGRAM
FLOOD RECOVERY WORKS - KILOMETER 34.8

SCALE 0 2 1:250 12m

CAD FILENAME SECT-L600-34.8-22-0091.DWG
DATE 2023-09-20
FILE NUMBER 22-0091

REV	DATE	REVISIONS	SIGNATURE

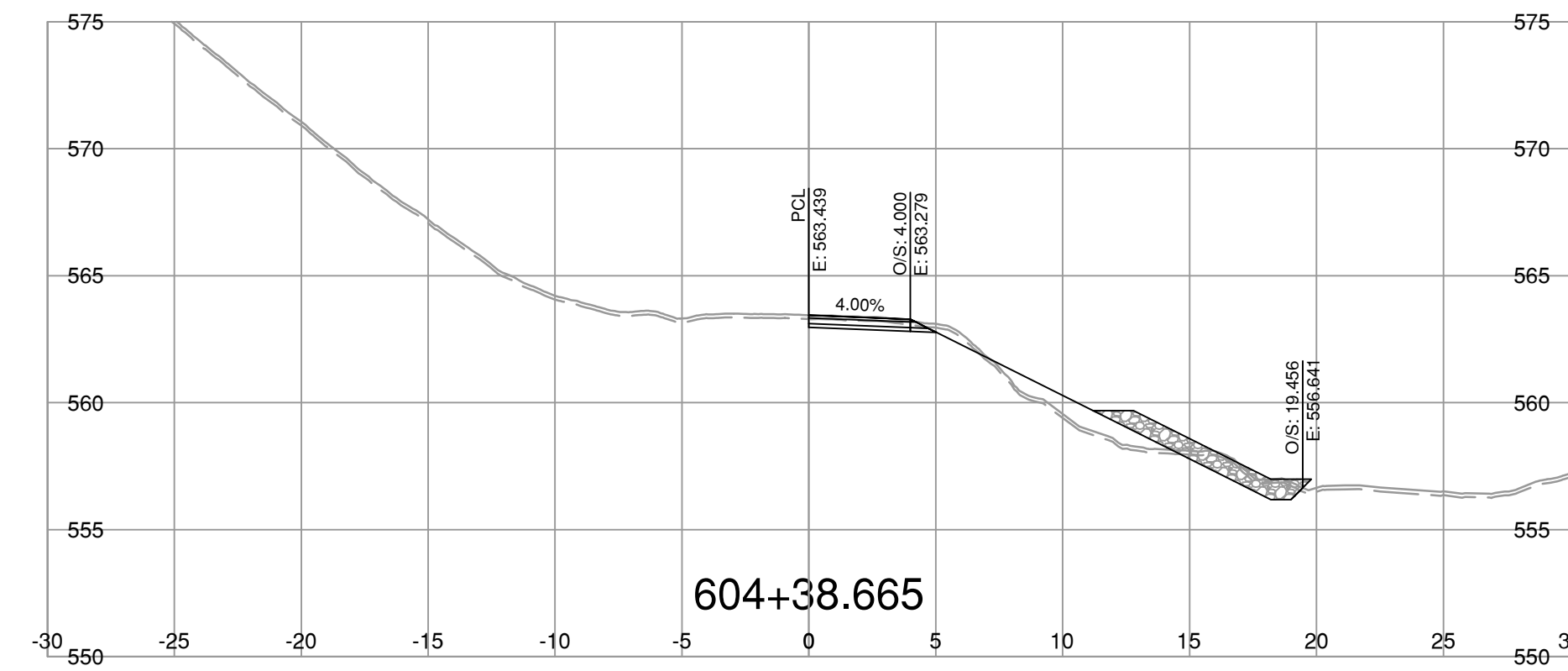
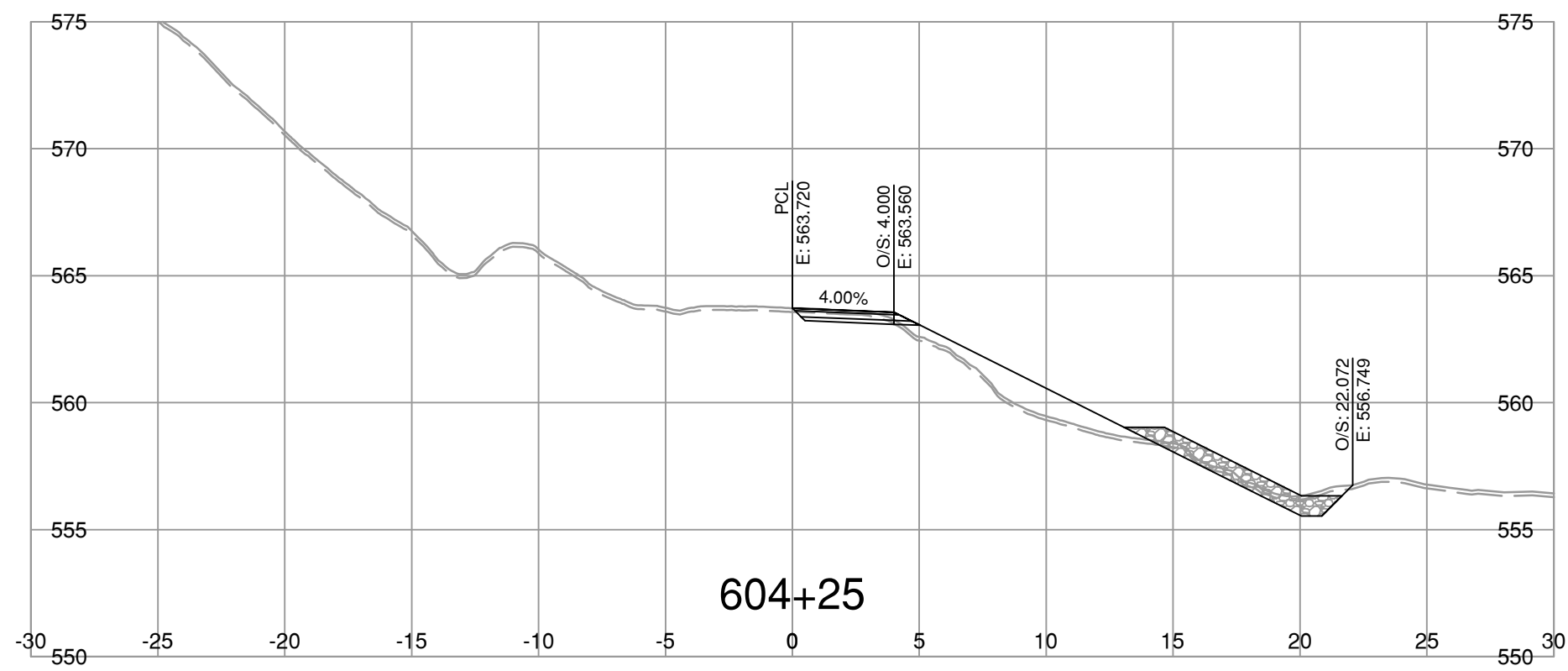
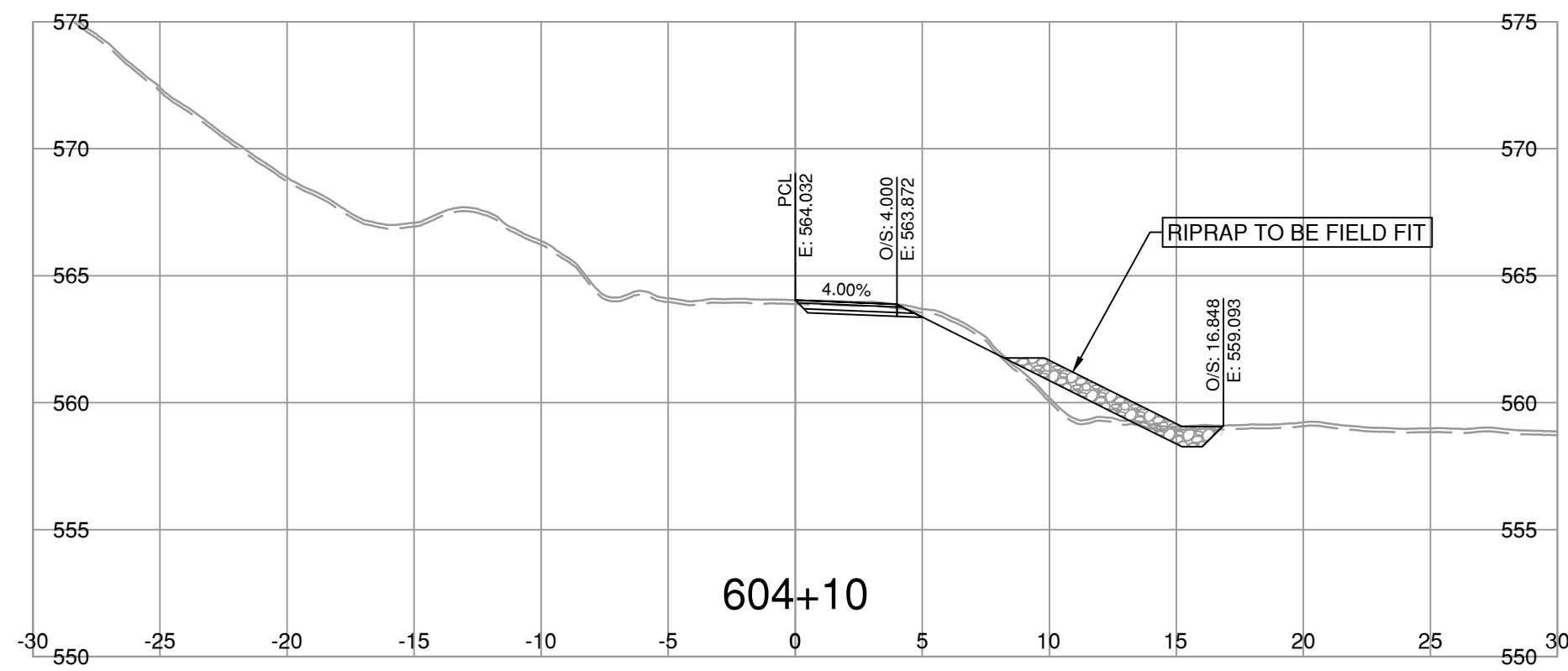
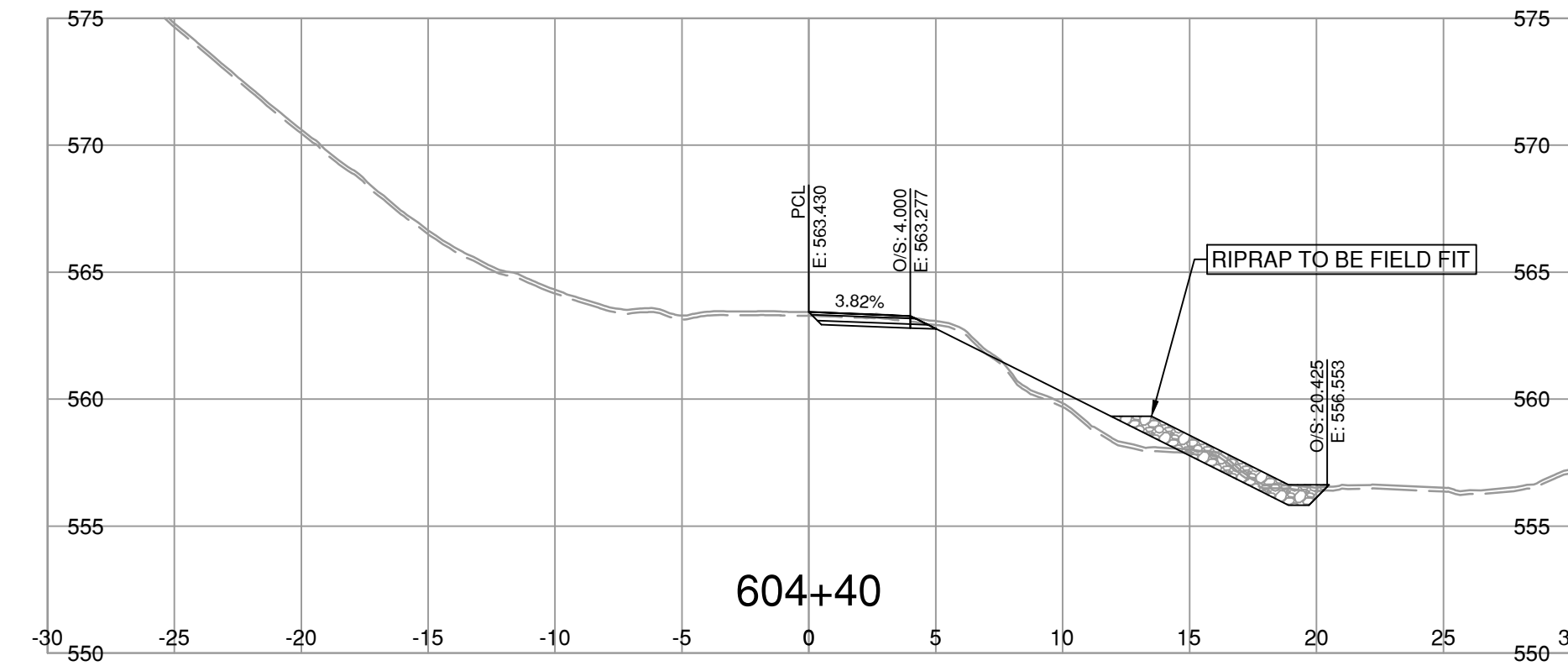
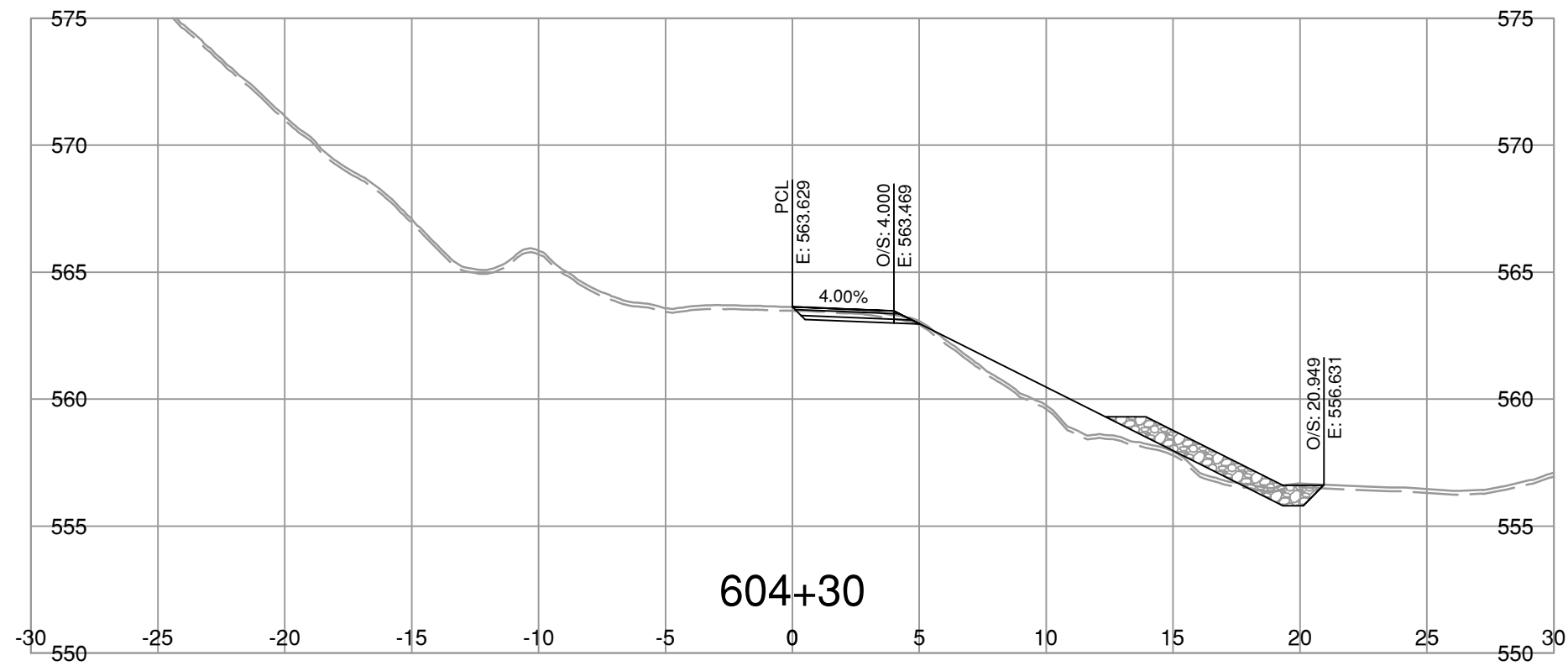
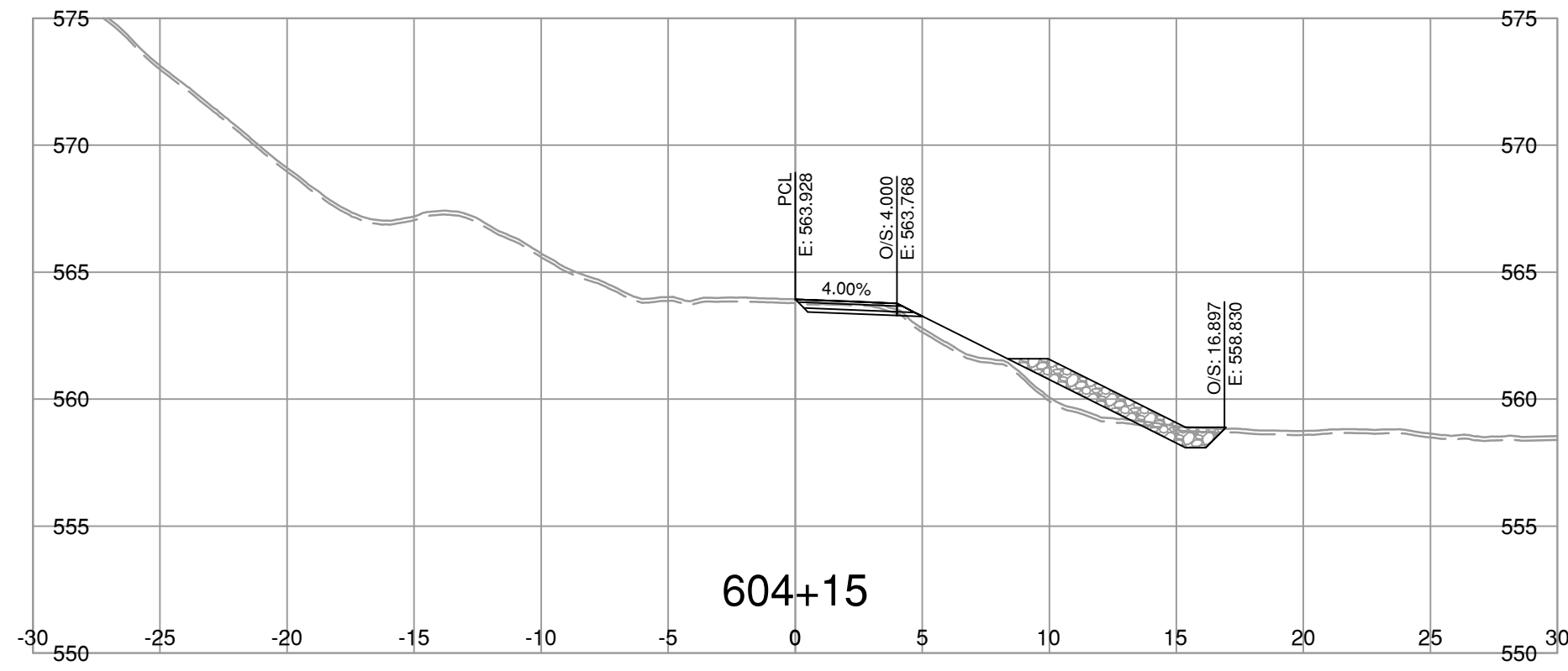
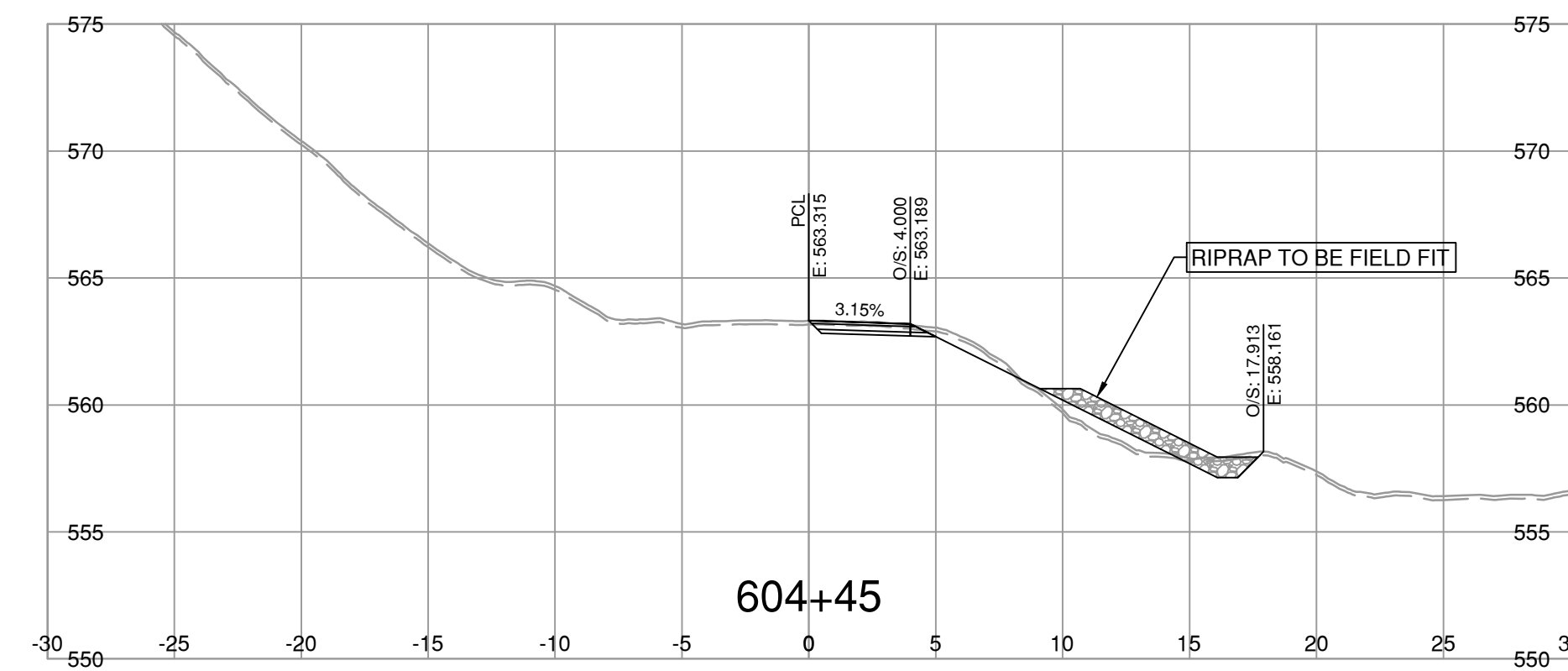
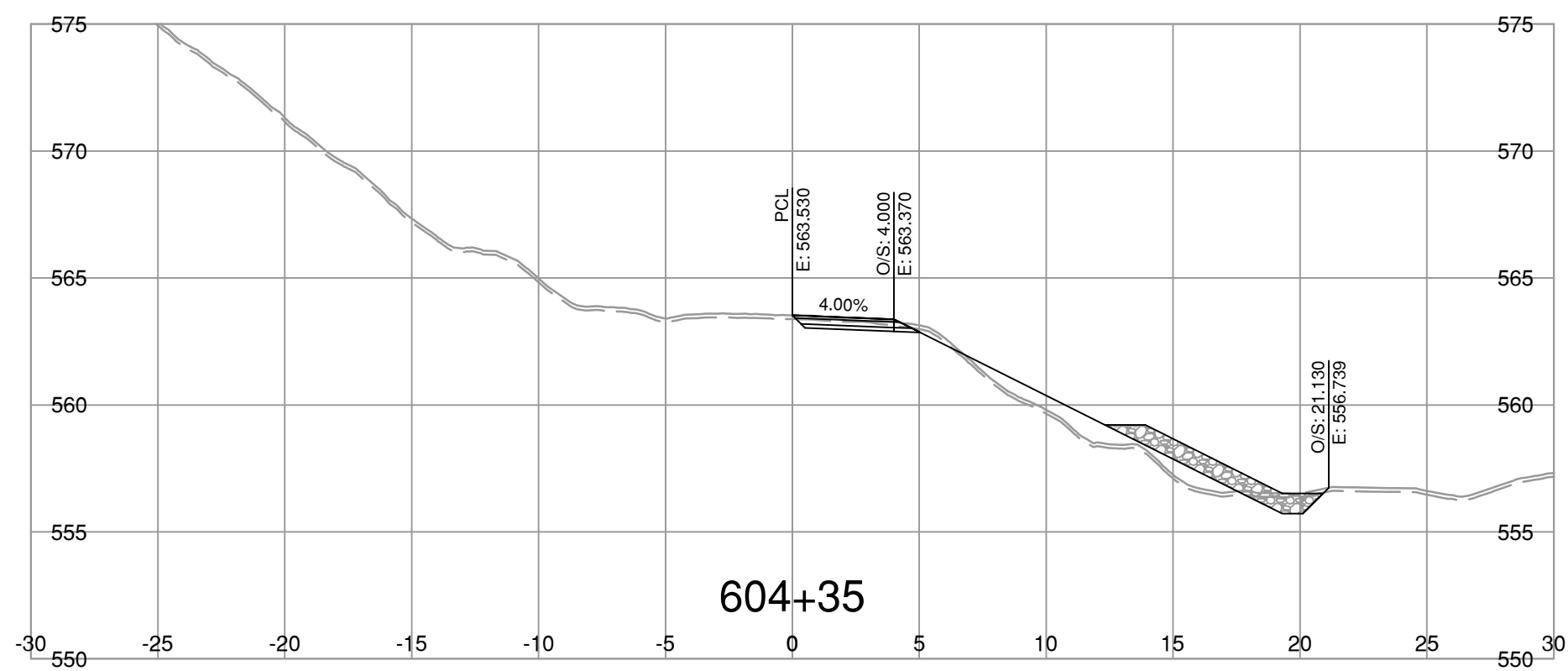
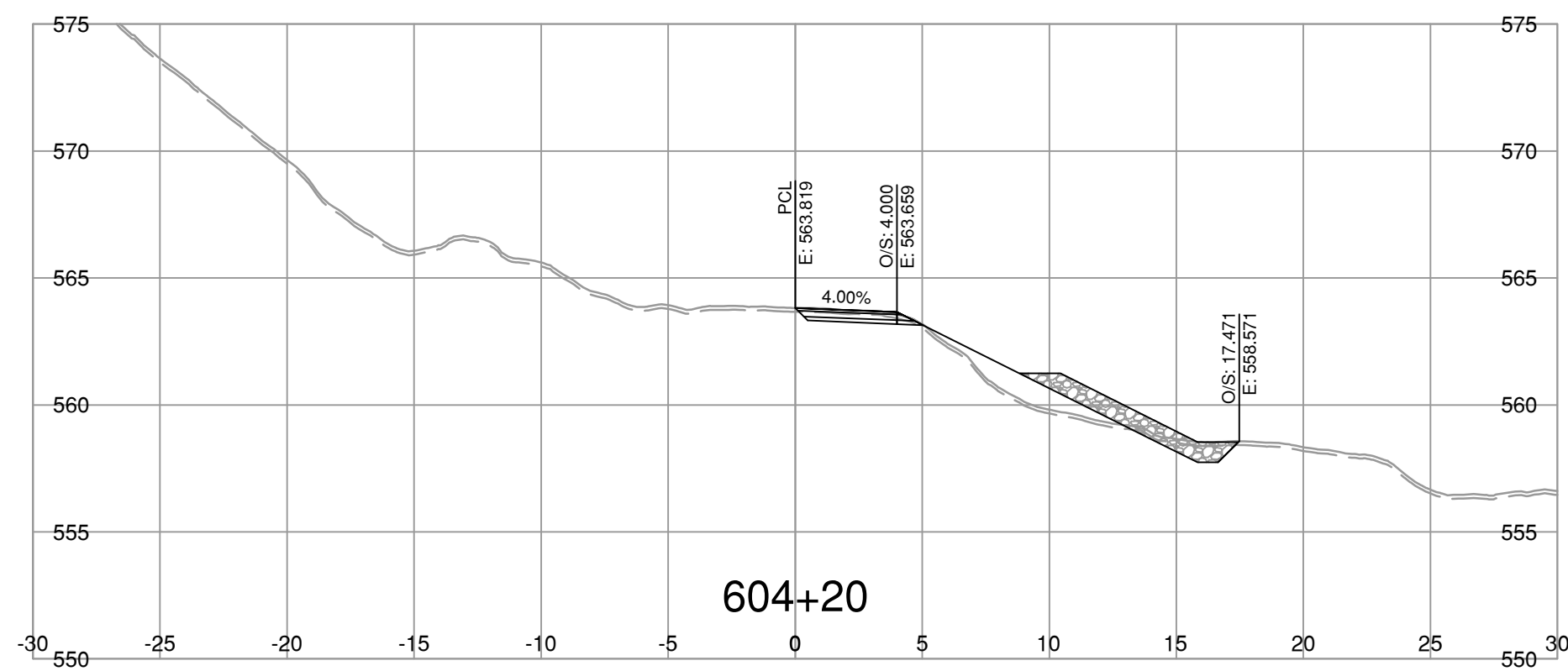
R.F. BINNIE & ASSOCIATES LTD.
EGBC PERMIT TO PRACTICE
NUMBER 1001128

DESIGNED _____ X.G. DATE OCT 2023
QUALITY CONTROL _____ X.G. DATE OCT 2023
QUALITY ASSURANCE _____ M.C. DATE OCT 2023
DRAWN _____ T.K./S.C. DATE OCT 2023

MICHAEL CARREIRA
ENGINEER OF RECORD
DATE OCT. 06, 2023

PROJECT NUMBER	REG	DRAWING NUMBER	REV
14133-0001	1	R1-1048-L600XS-1	

Sep 20, 2023 03:59 PM IBC-BBV-FILED03\Projects\2022\22-0091\01 - CAD Files\05-SS-20-15-34-15-36-7\Drawing\Production\1000_Design\Sections\SECT-L600-34.8-22-0091



NOTE: STRIPPING REMOVAL APPLIES ONLY TO THE AREA BETWEEN SLOPE STAKE LINES (TOES & TOP OF CUT) OF PROPOSED ROADWAY TEMPLATE

FOR REFERENCE ONLY

FOR INFORMATION ONLY - OCT. 06, 2023

R.F. BINNIE & ASSOCIATES LTD.
300 - 4940 Canada Way,
Burnaby, BC V5G 4K6
TEL 604 420 1721
BINNIE.com

MINISTRY OF TRANSPORTATION
AND INFRASTRUCTURE
SOUTH COAST REGION
HIGHWAY ENGINEERING AND GEOMATICS

L600-LINE CROSS SECTIONS
SILVER SKAGIT ROAD FLOOD RECOVERY PROGRAM
FLOOD RECOVERY WORKS - KILOMETER 34.8

SCALE 0 2 1:250 12m

CAD FILENAME: SECT-L600-34.8-22-0091.DWG
DATE: 2023-09-20
FILE NUMBER: 22-0091

REV	DATE	REVISIONS	SIGNATURE

R.F. BINNIE & ASSOCIATES LTD.
EGBC PERMIT TO PRACTICE
NUMBER 1001128

DESIGNED: _____ X.G. DATE: OCT. 2023
QUALITY CONTROL: _____ X.G. DATE: OCT. 2023
QUALITY ASSURANCE: _____ M.C. DATE: OCT. 2023
DRAWN: _____ T.K./S.C. DATE: OCT. 2023

MICHAEL CARREIRA
ENGINEER OF RECORD
DATE OCT. 06, 2023

PROJECT NUMBER	REG	DRAWING NUMBER	REV
14133-0001	1	R1-1048-L600XS-2	



Ministry of
Transportation
and Infrastructure

PROJECT No. 14133-0001

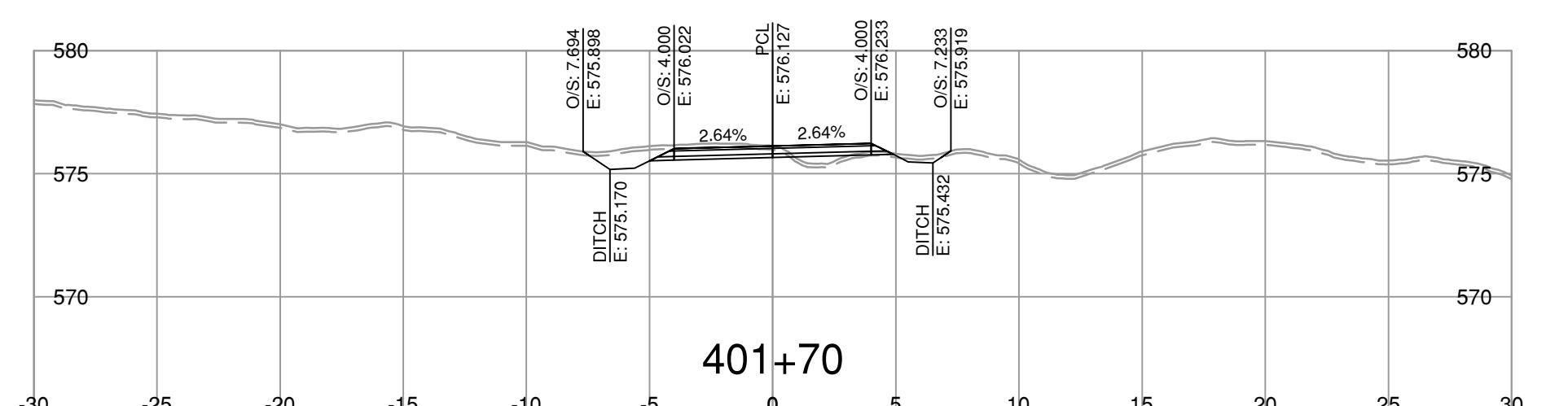
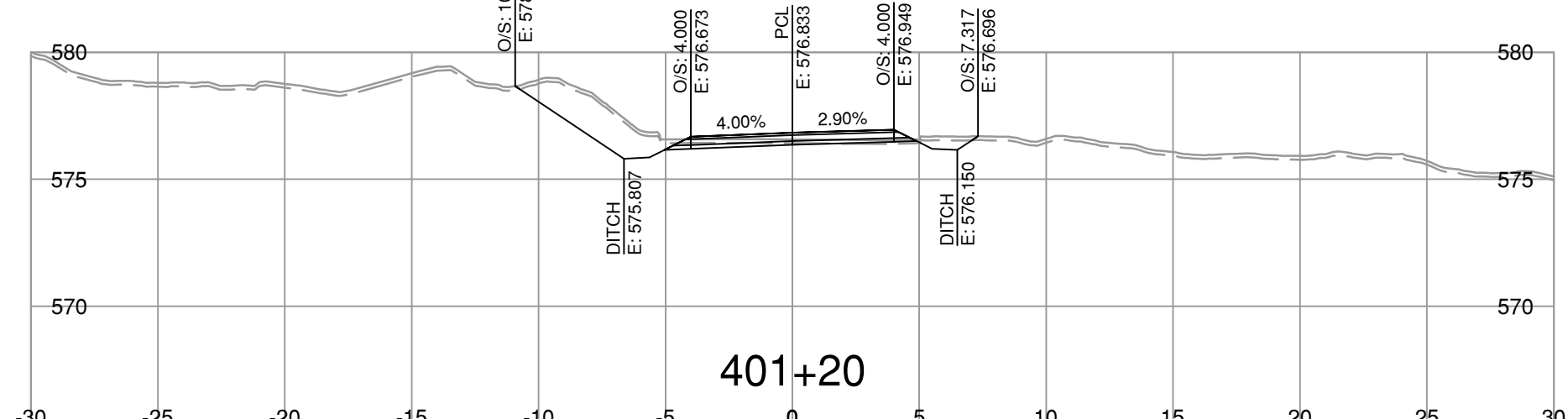
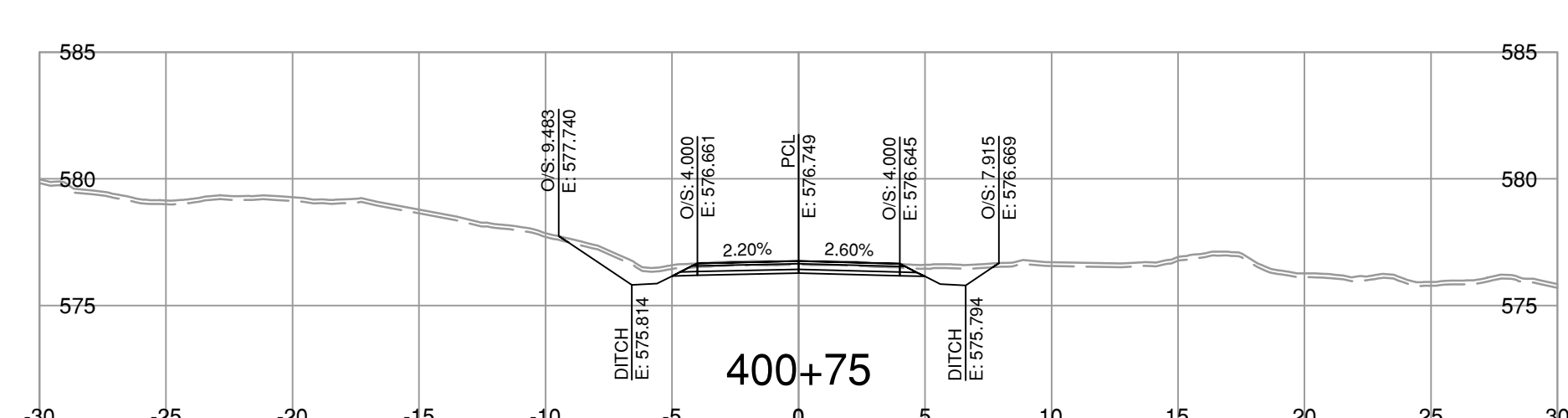
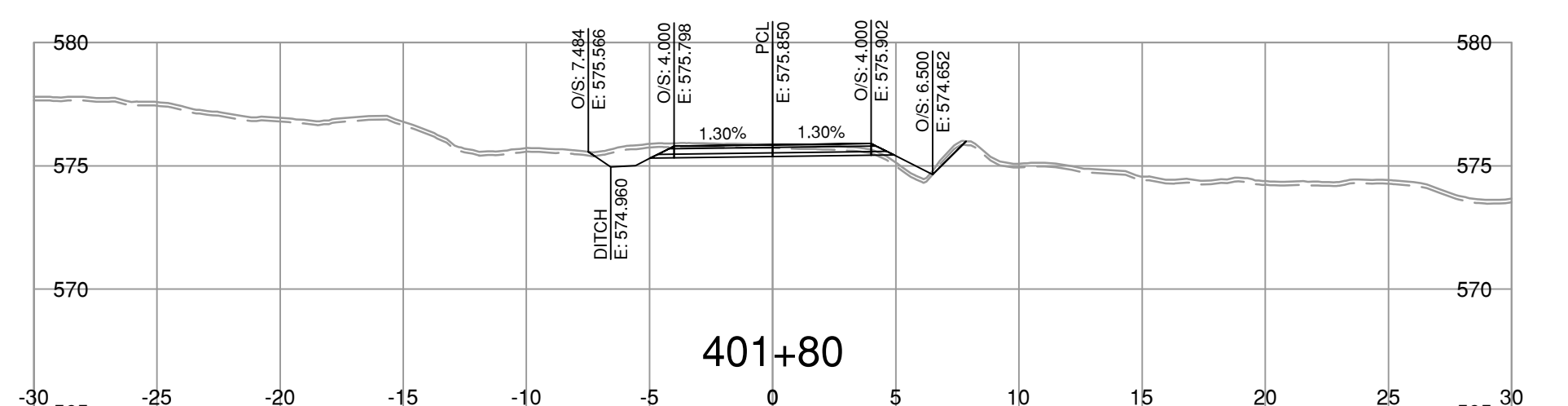
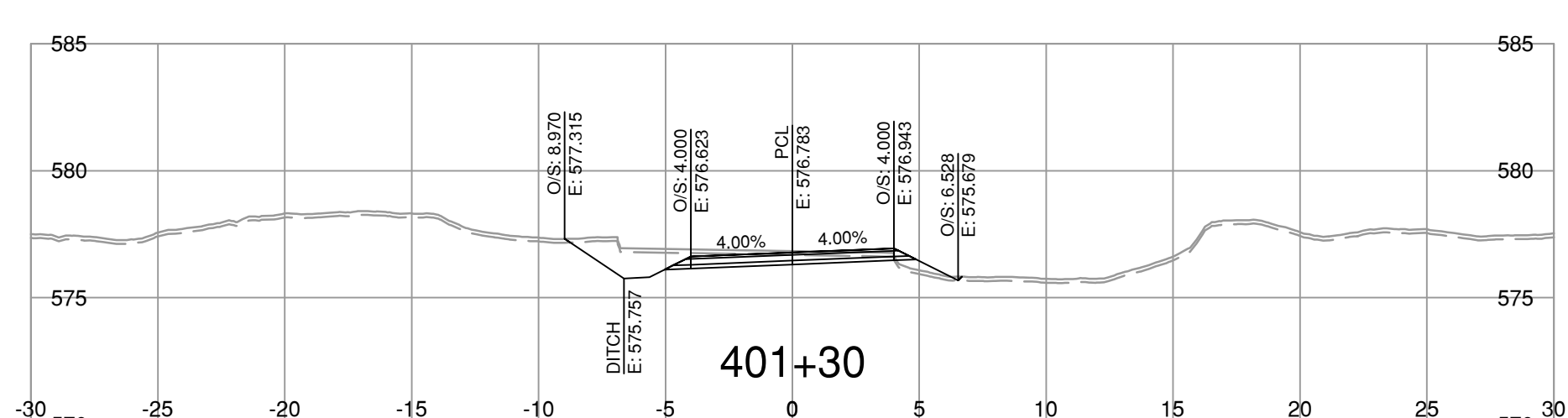
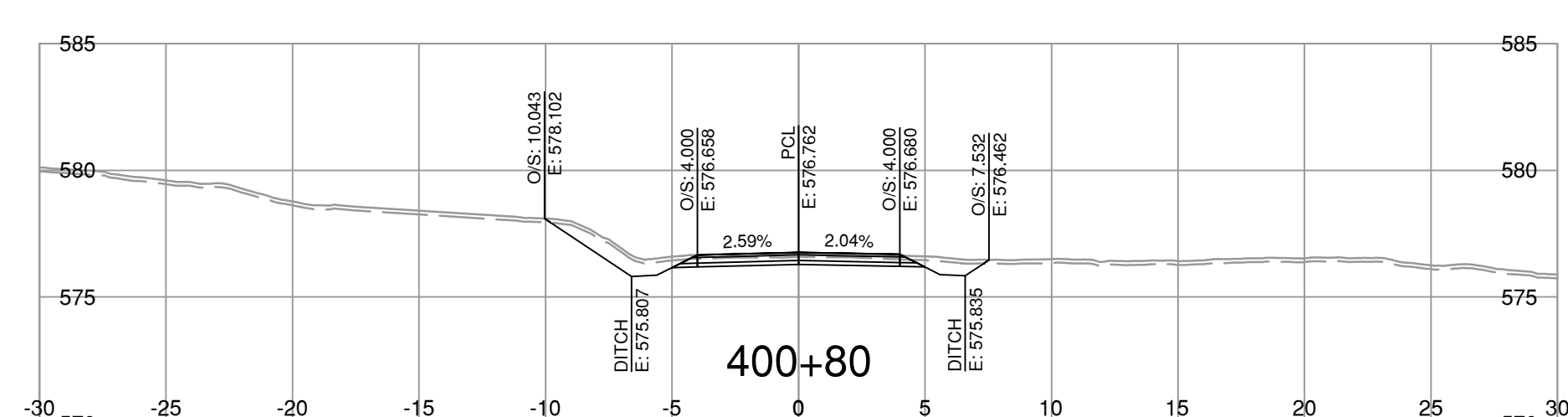
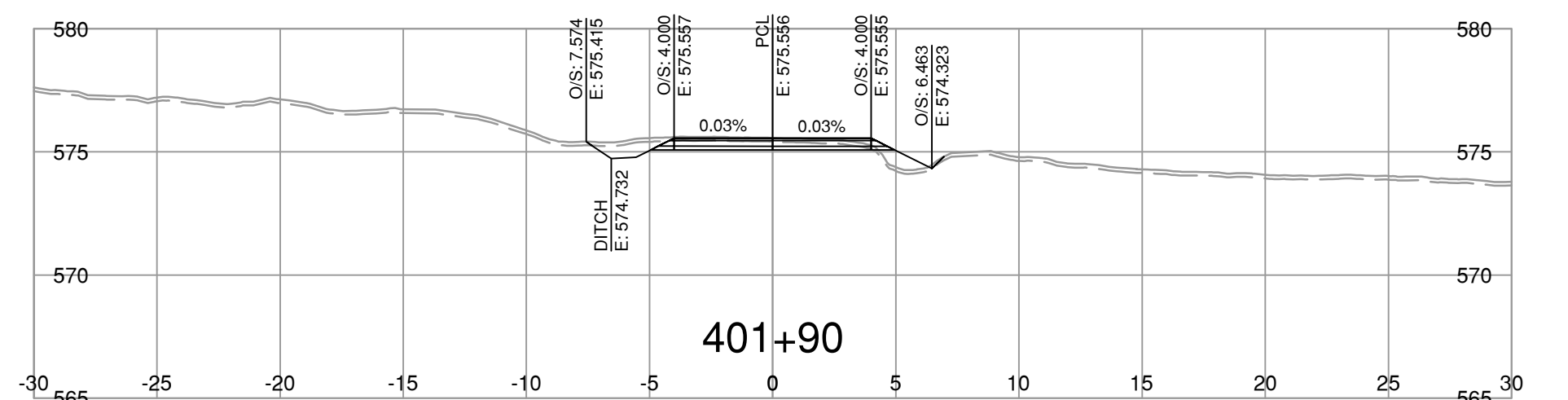
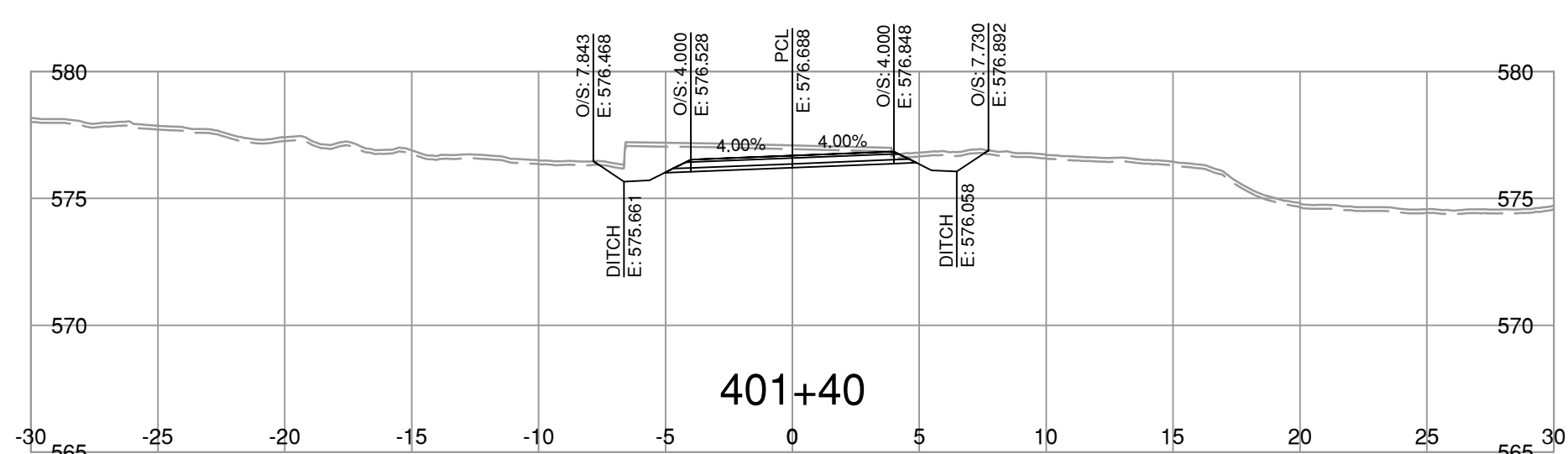
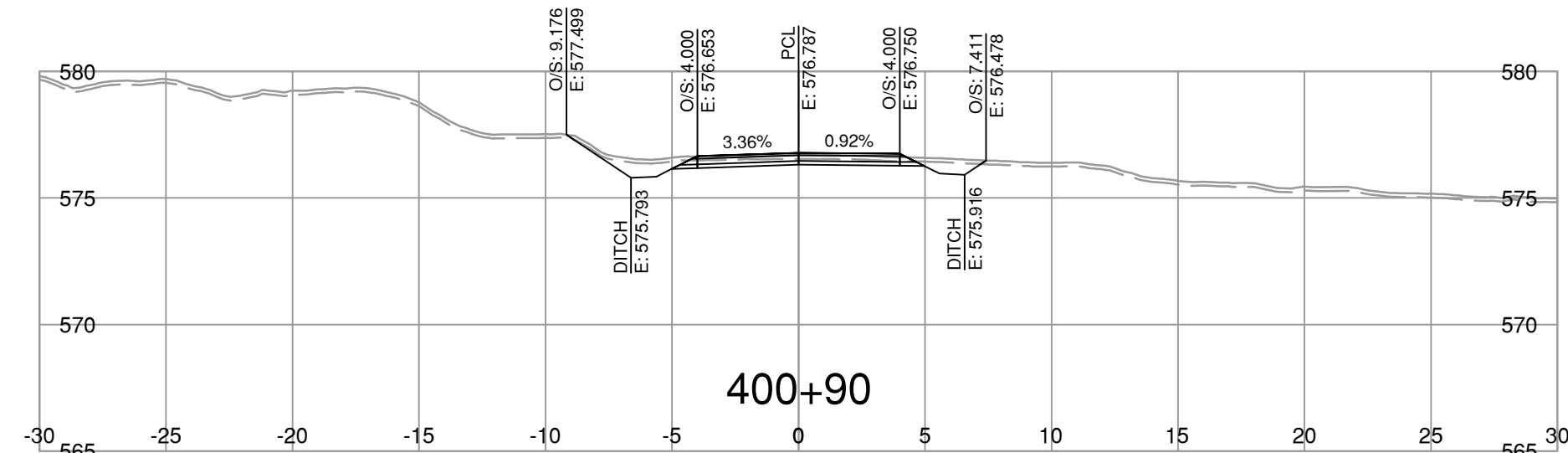
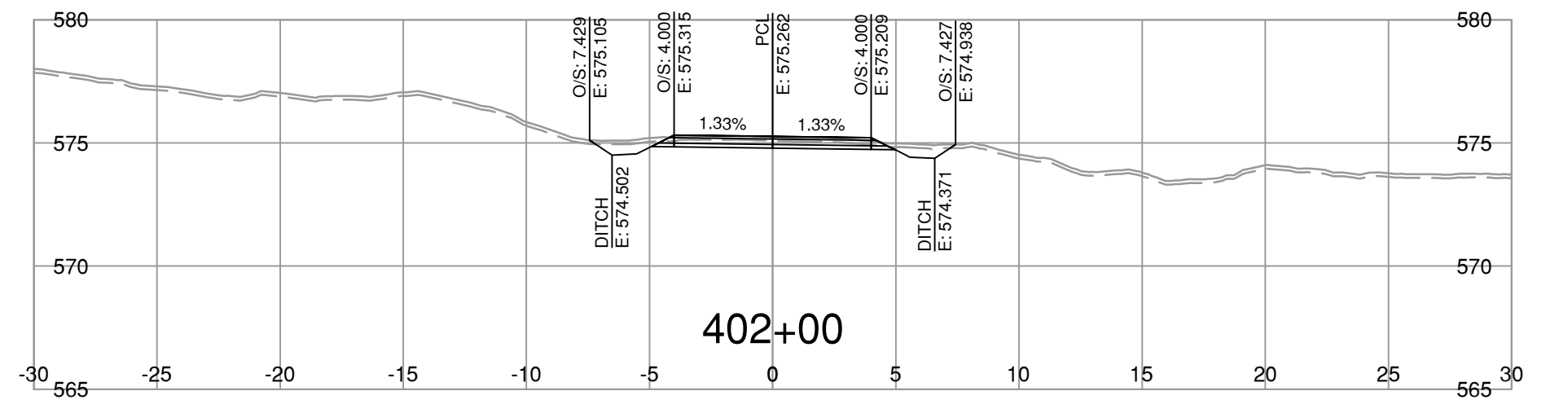
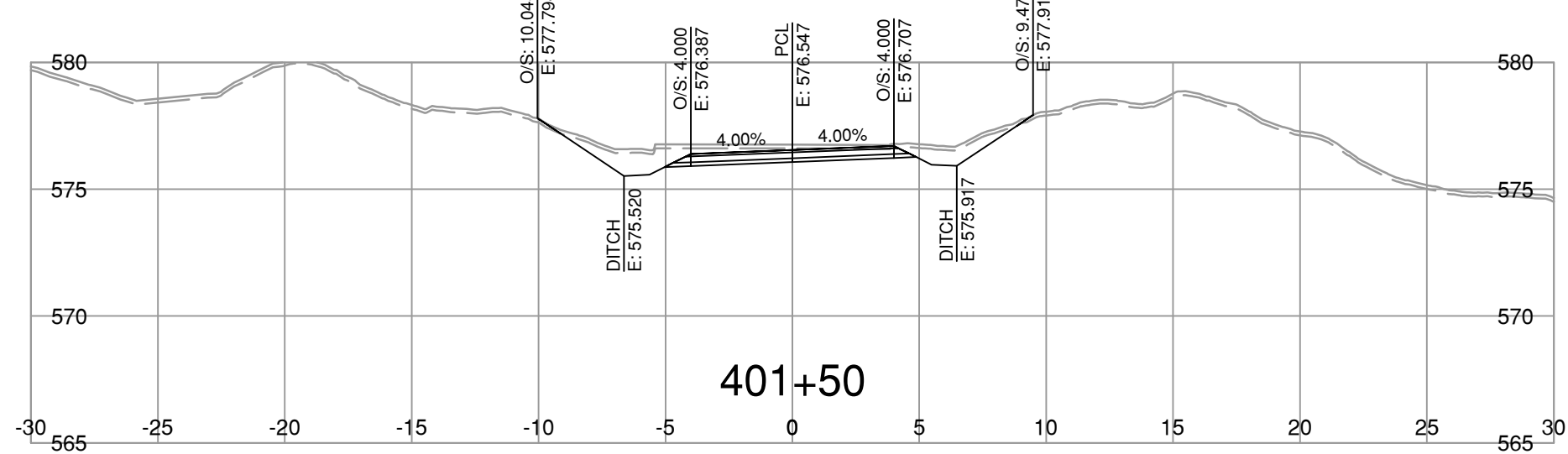
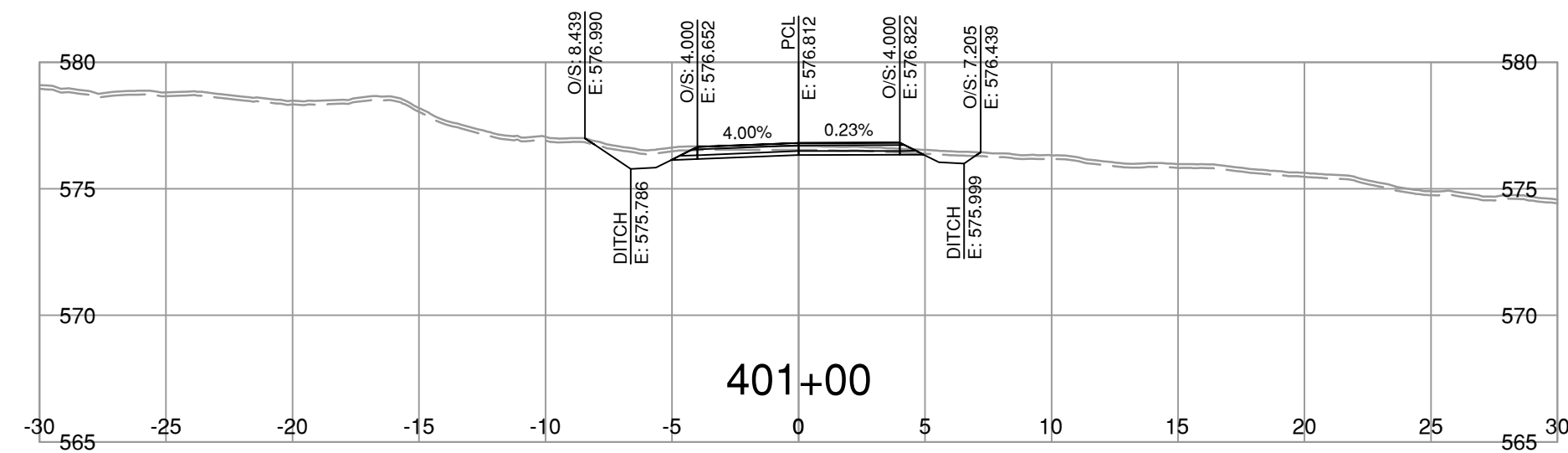
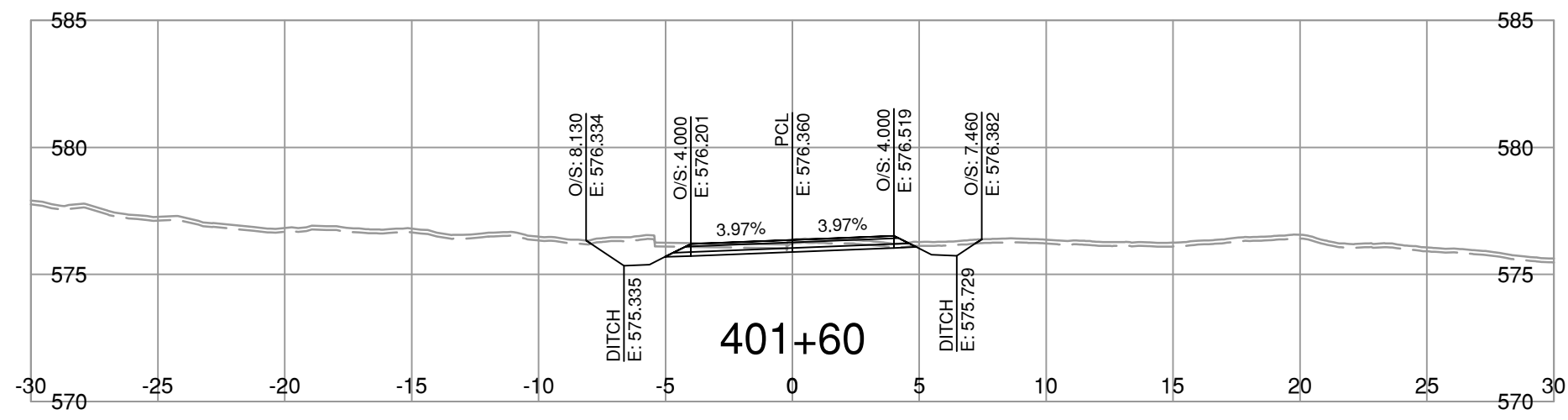
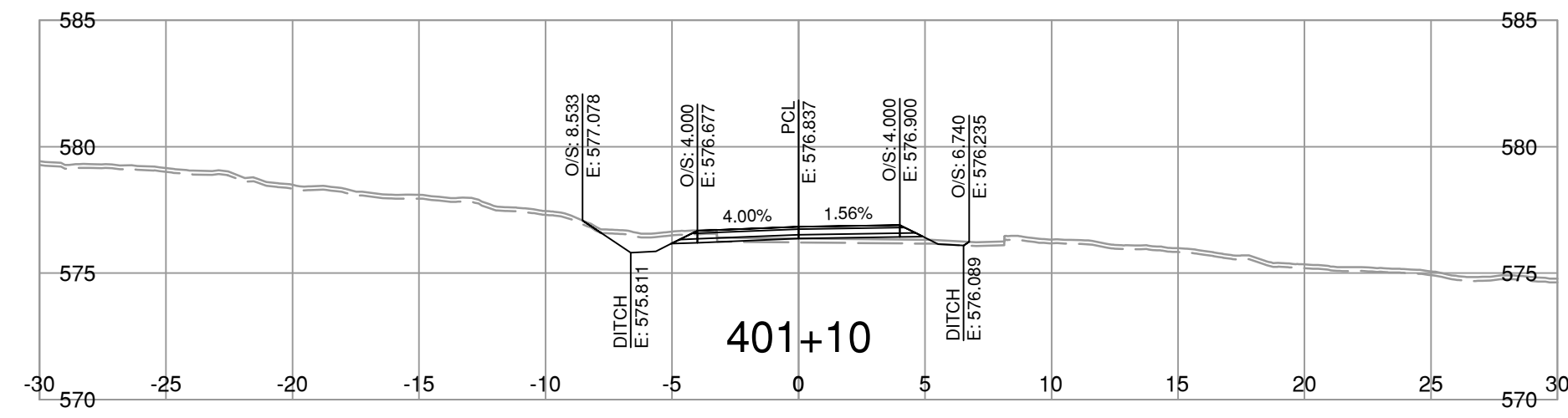
CROSS SECTION SET

SILVER SKAGIT ROAD FLOOD RECOVERY PROGRAM

FLOOD RECOVERY WORKS - KILOMETER 36.7

FOR INFORMATION ONLY - OCT. 06, 2023

Jun. 2, 2023 - 03:36 PM IBC:BBV:FILED001\Projects\2022\22-0091\00 - CAD Files\00-SS-20-04-54-57\Drawings\Production\000_Design\Sections\ECTL_400-36_7-22-0091



NOTE: STRIPPING REMOVAL APPLIES ONLY TO THE AREA BETWEEN SLOPE STAKE LINES (TOES & TOP OF CUT) OF PROPOSED ROADWAY TEMPLATE

FOR REFERENCE ONLY

FOR INFORMATION ONLY - OCT. 06, 2023

BINNIE
The people behind your infrastructure.

R.F. BINNIE & ASSOCIATES LTD.
300 - 4940 Canada Way,
Burnaby, BC V5G 4K6
TEL 604 420 1721
BINNIE.com

BRITISH COLUMBIA

MINISTRY OF TRANSPORTATION AND INFRASTRUCTURE
SOUTH COAST REGION
HIGHWAY ENGINEERING AND GEOMATICS

L400-LINE CROSS SECTIONS
SILVER SKAGIT ROAD FLOOD RECOVERY PROGRAM
FLOOD RECOVERY WORKS - KILOMETER 36.7

SCALE 0 2 1:250 12m

CAD FILENAME: SECT1400-36_7-22-0091.DWG
DATE: 2023-06-02
FILE NUMBER: 22-0091

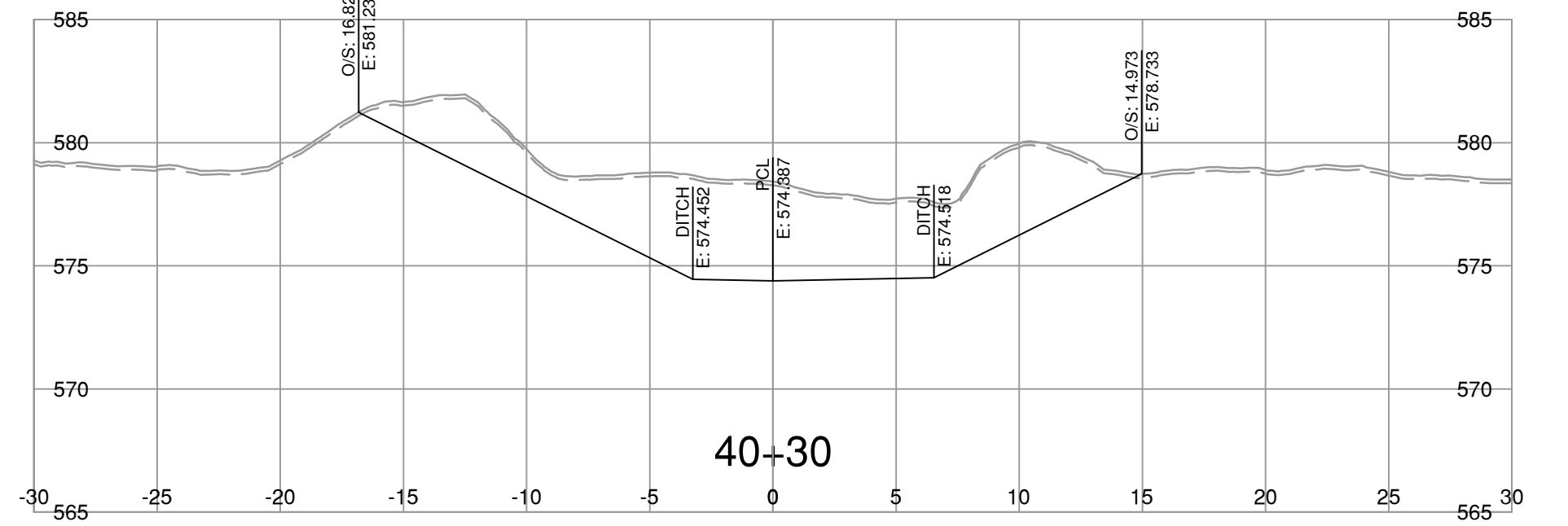
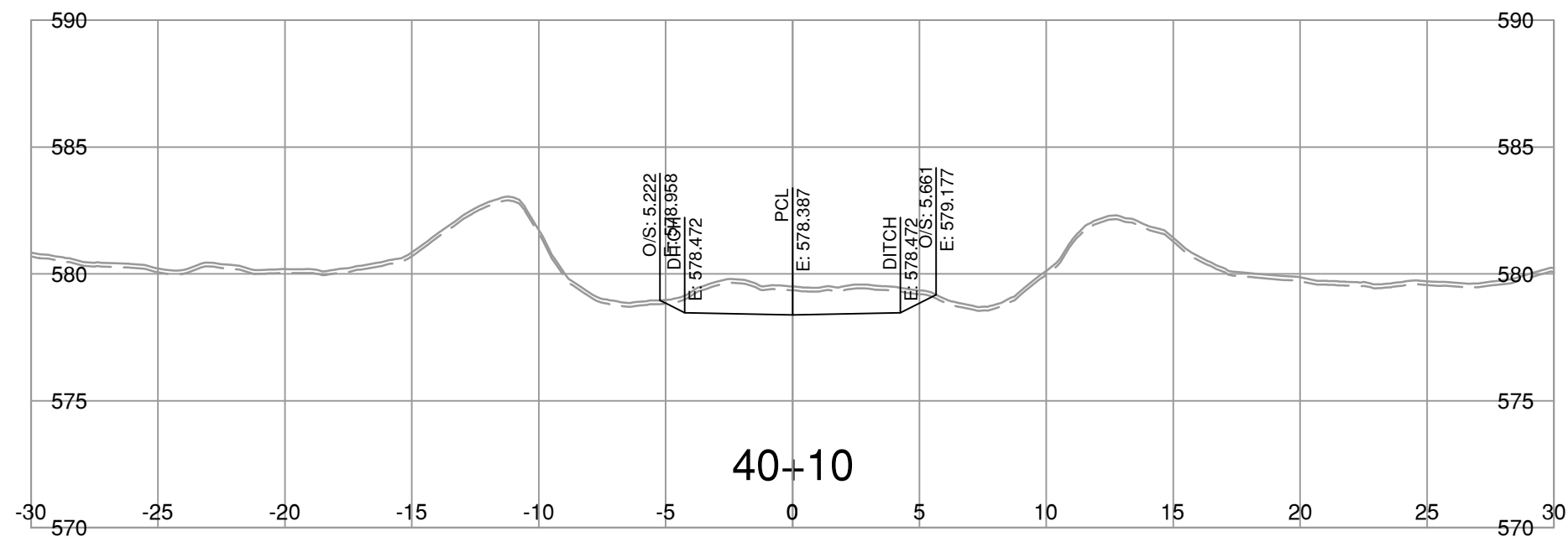
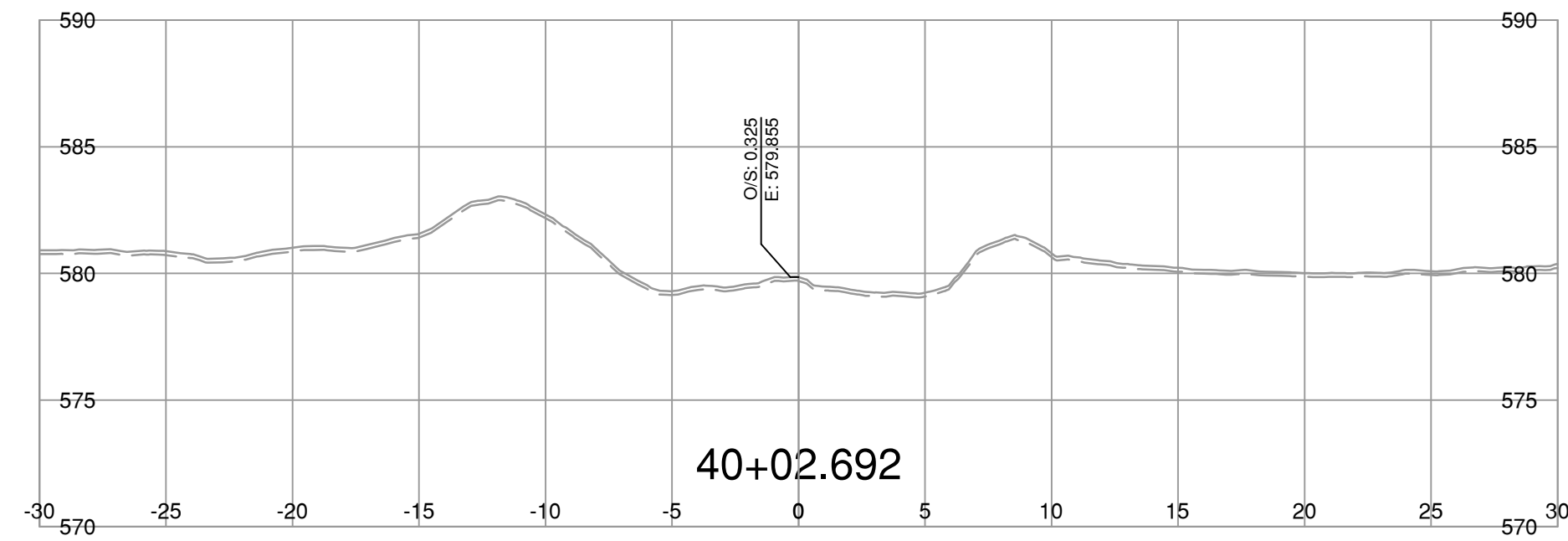
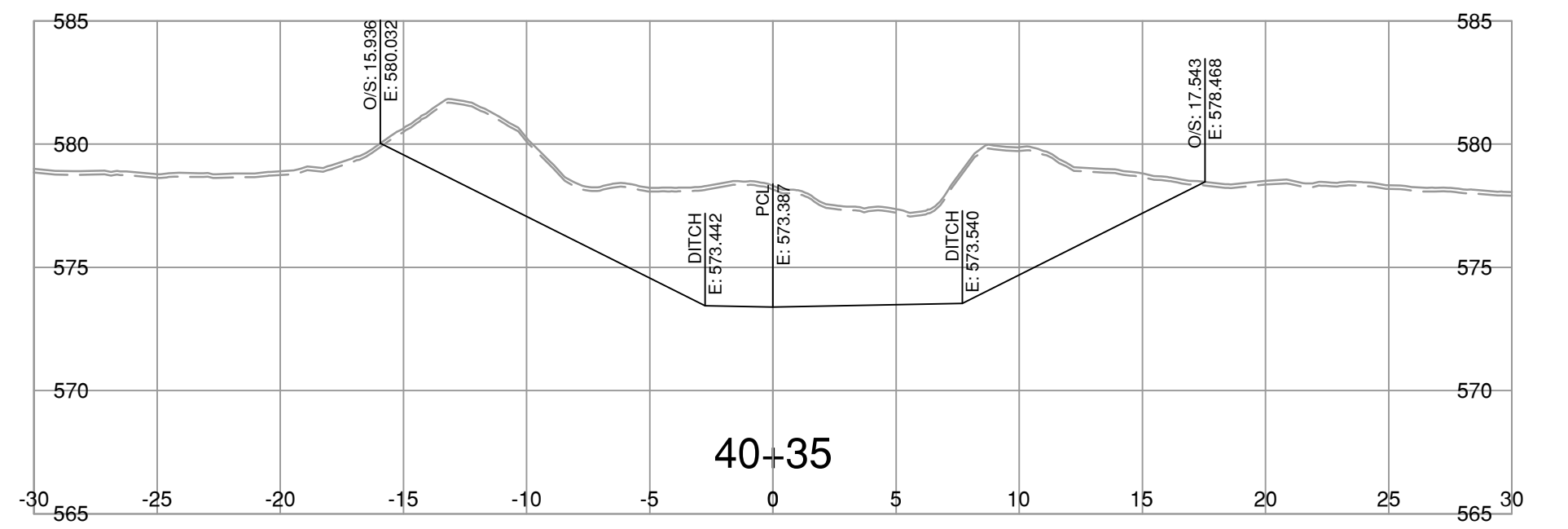
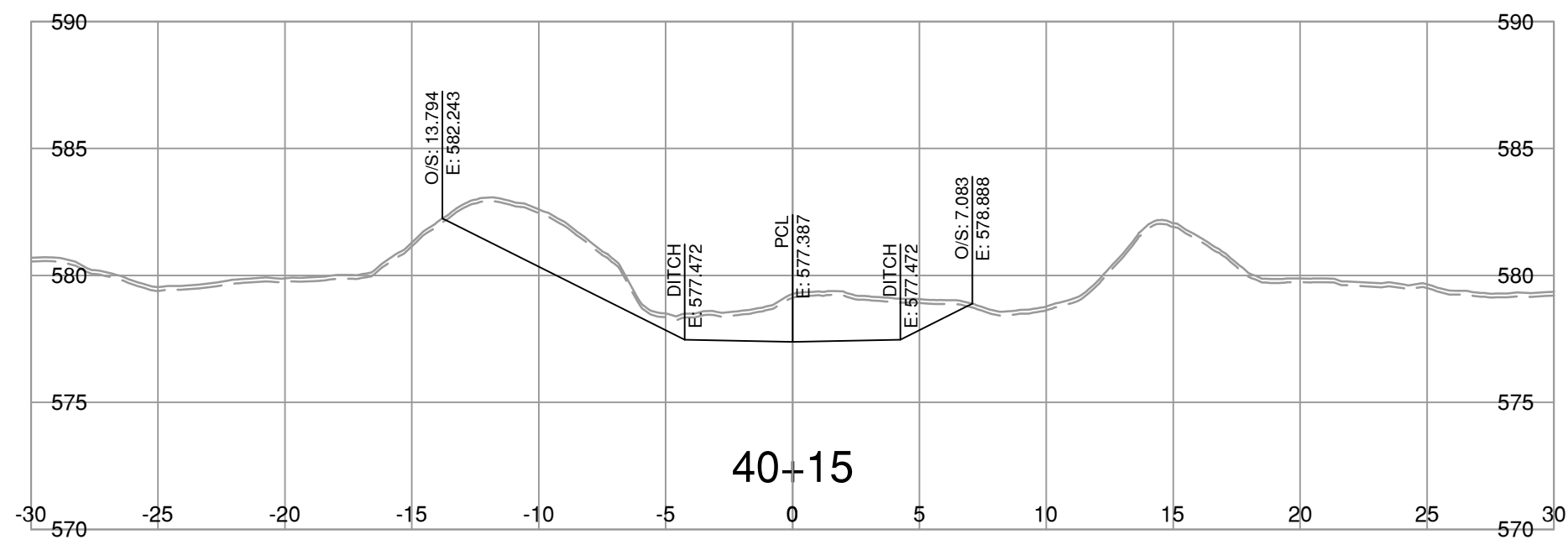
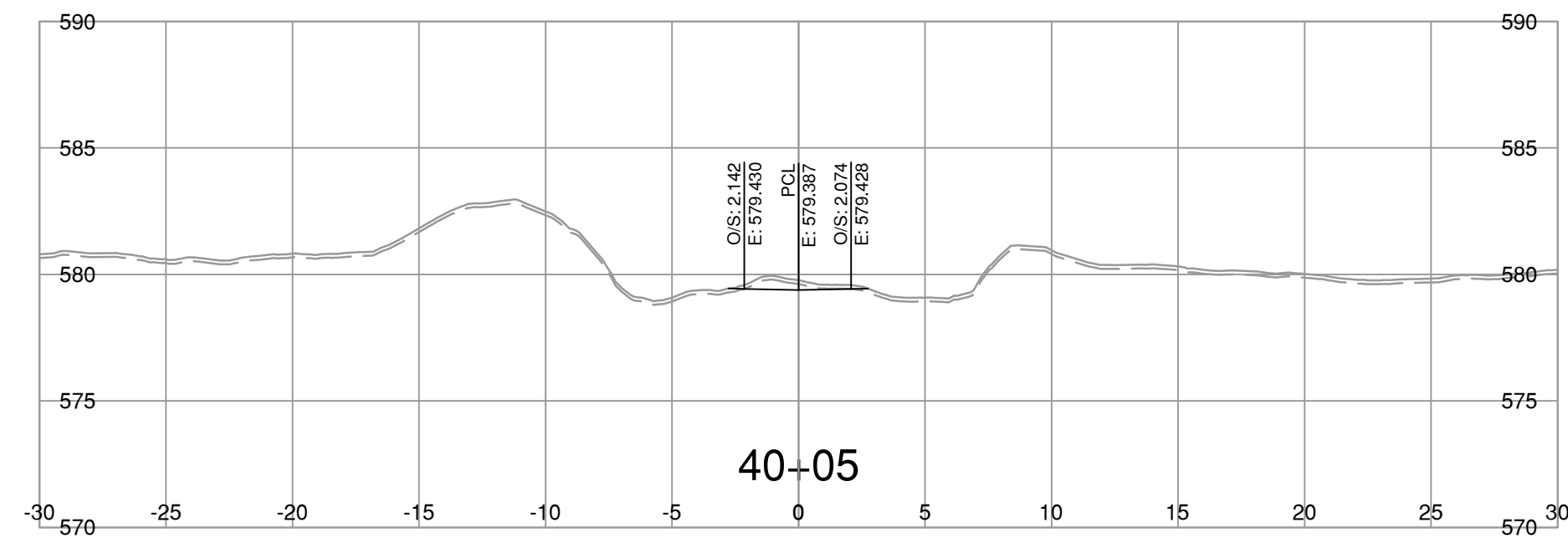
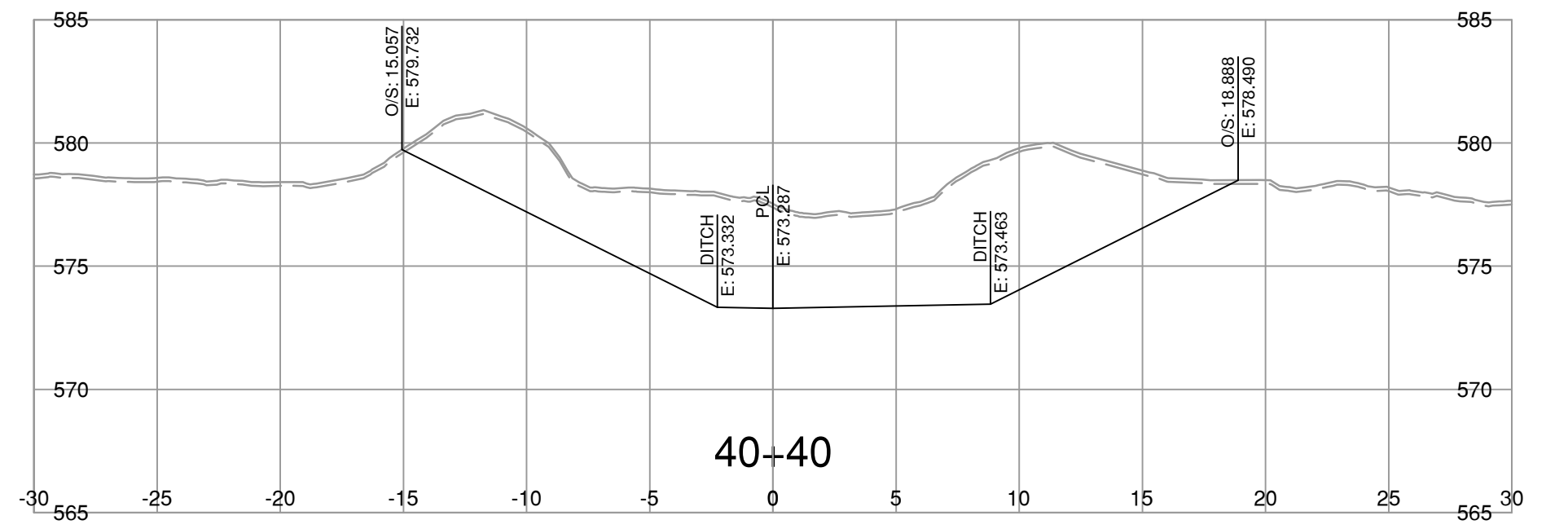
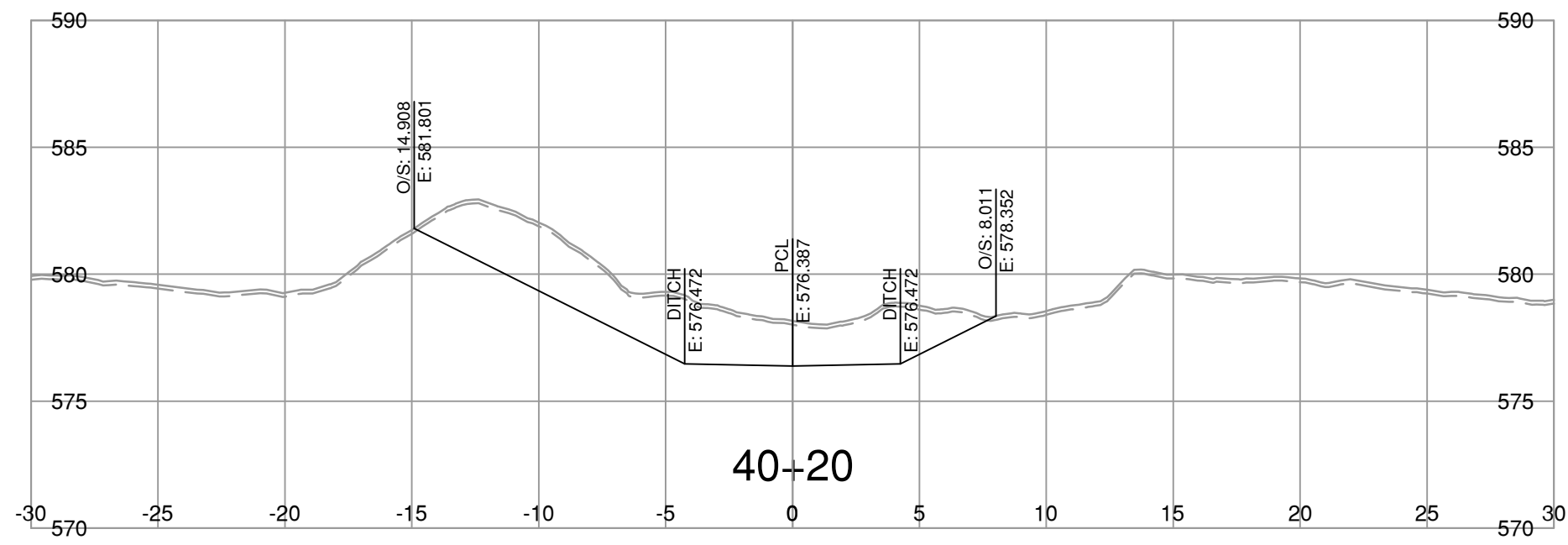
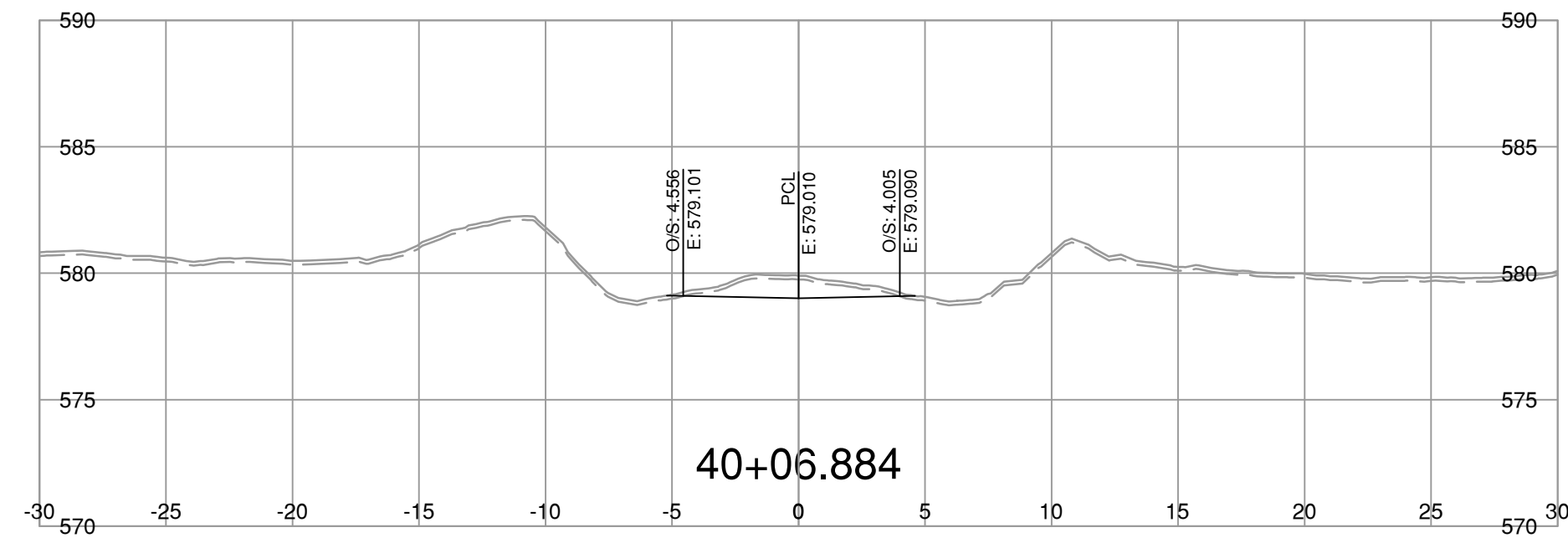
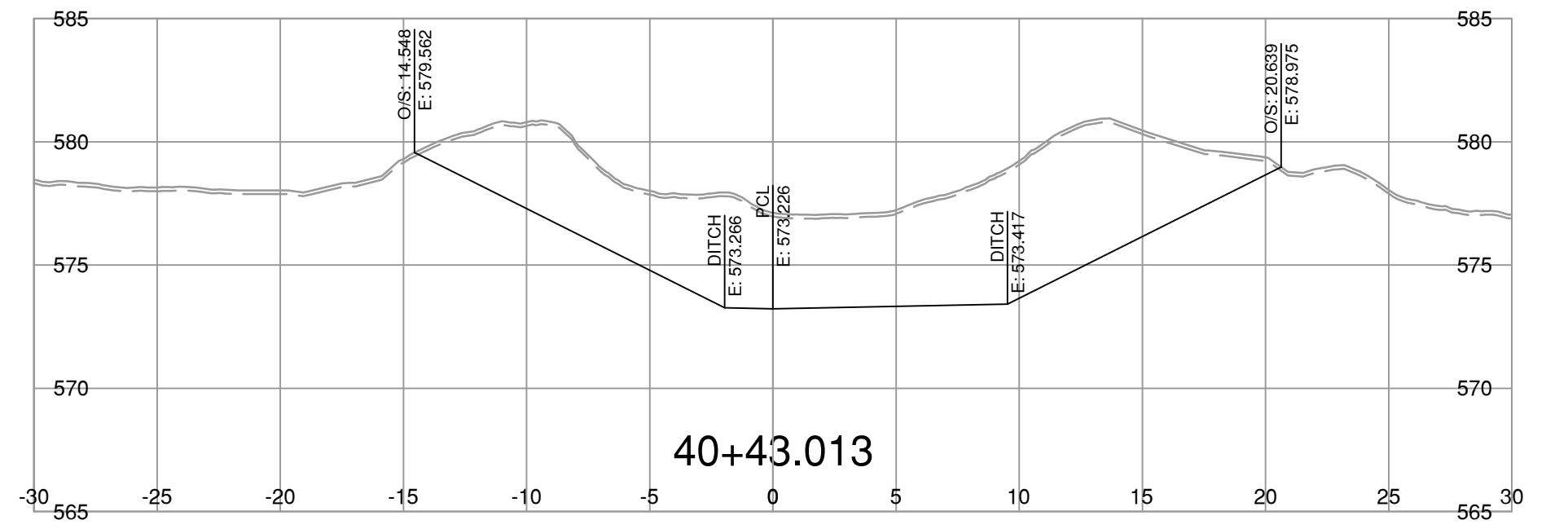
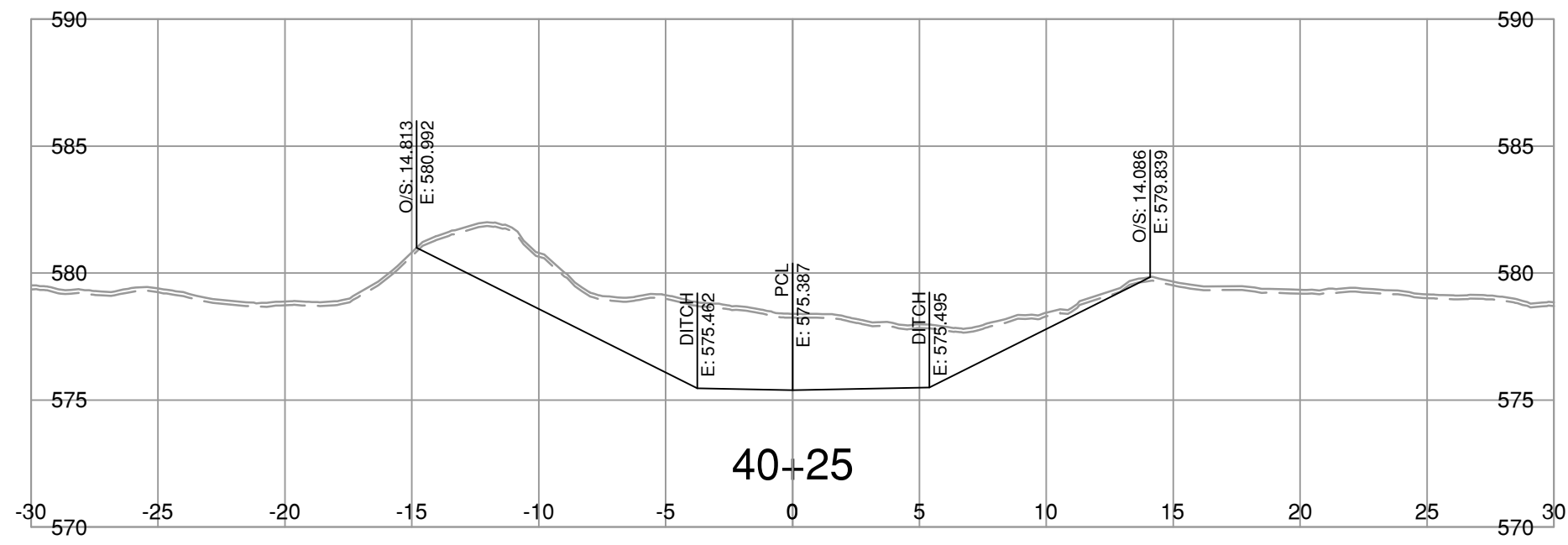
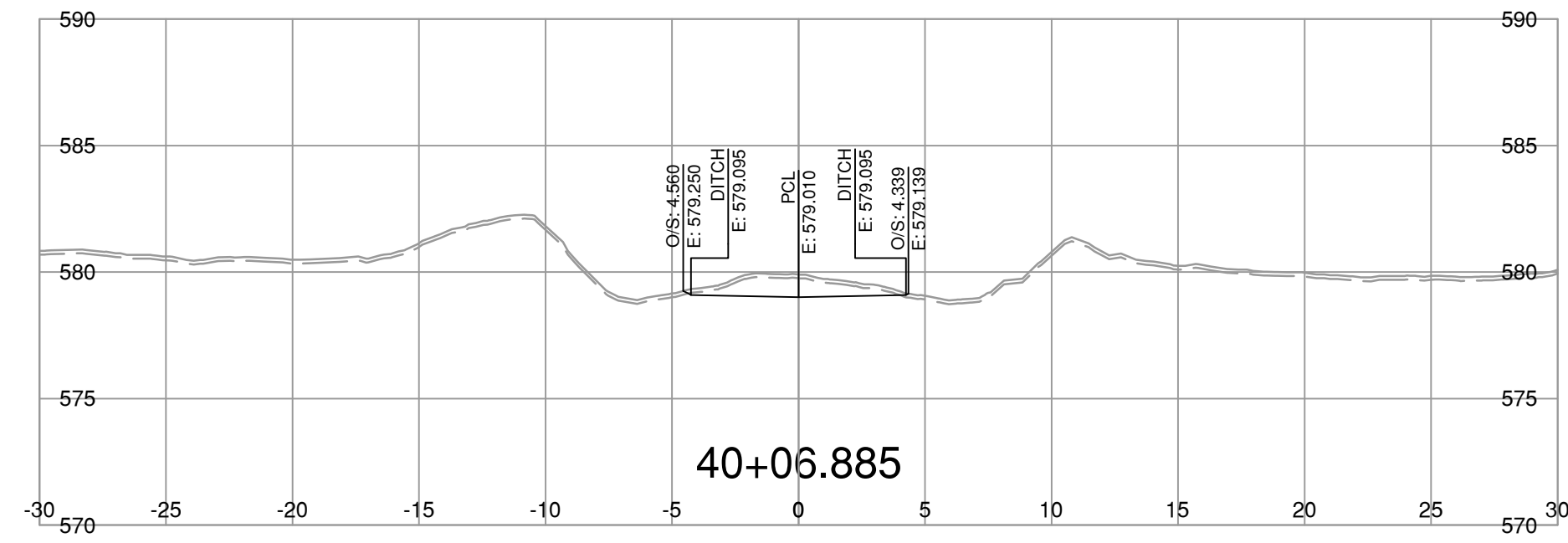
REV	DATE	REVISIONS	SIGNATURE

R.F. BINNIE & ASSOCIATES LTD.
EGBC PERMIT TO PRACTICE
NUMBER 1001128

DESIGNED: _____ X.G. DATE: OCT. 2023
QUALITY CONTROL: _____ X.G. DATE: OCT. 2023
QUALITY ASSURANCE: _____ M.C. DATE: OCT. 2023
DRAWN: _____ T.K./S.C. DATE: OCT. 2023

MICHAEL CARREIRA
ENGINEER OF RECORD
DATE OCT. 06, 2023

PROJECT NUMBER: 14133-0001
REG: 1
DRAWING NUMBER: R1-1049-L400-XS-1
REV: _____



NOTE: STRIPPING REMOVAL APPLIES ONLY TO THE AREA BETWEEN SLOPE STAKE LINES (TOES & TOP OF CUT) OF PROPOSED ROADWAY TEMPLATE

FOR REFERENCE ONLY

FOR INFORMATION ONLY - OCT. 06, 2023

R.F. BINNIE & ASSOCIATES LTD.
300 - 4940 Canada Way,
Burnaby, BC V5G 4K6
TEL 604 420 1721
BINNIE.com

MINISTRY OF TRANSPORTATION
AND INFRASTRUCTURE
SOUTH COAST REGION
HIGHWAY ENGINEERING AND GEOMATICS

D40-LINE CROSS SECTIONS
SILVER SKAGIT ROAD FLOOD RECOVERY PROGRAM
FLOOD RECOVERY WORKS - KILOMETER 36.7

SCALE: 0 2 1:250 12m

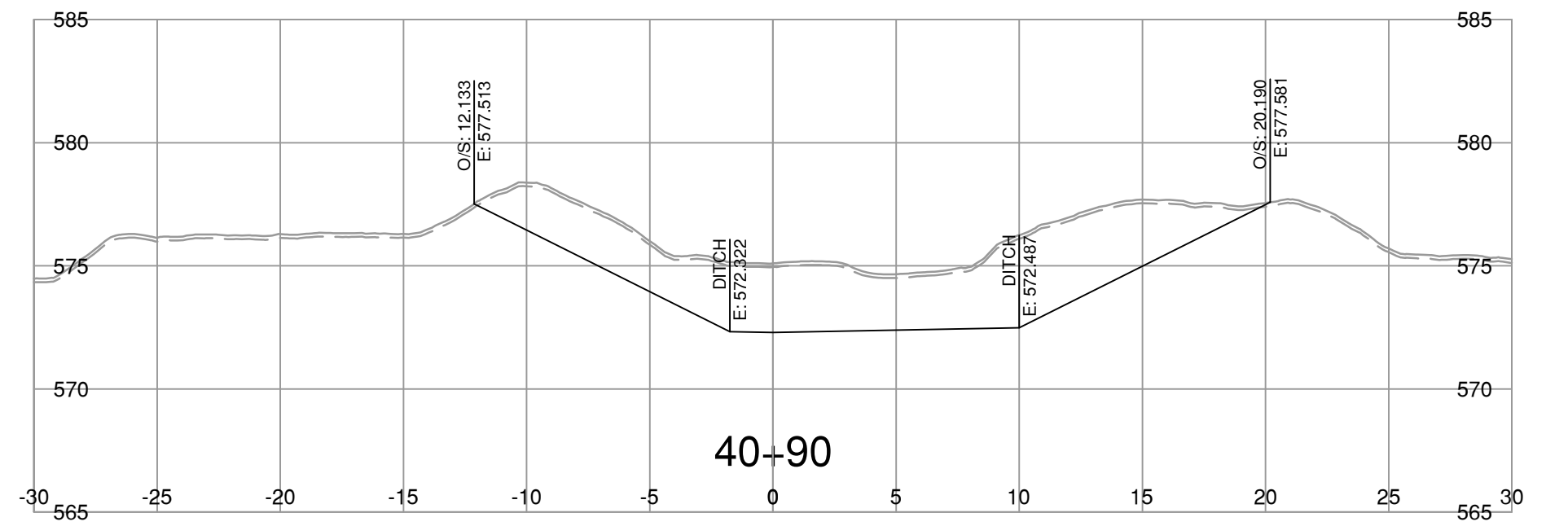
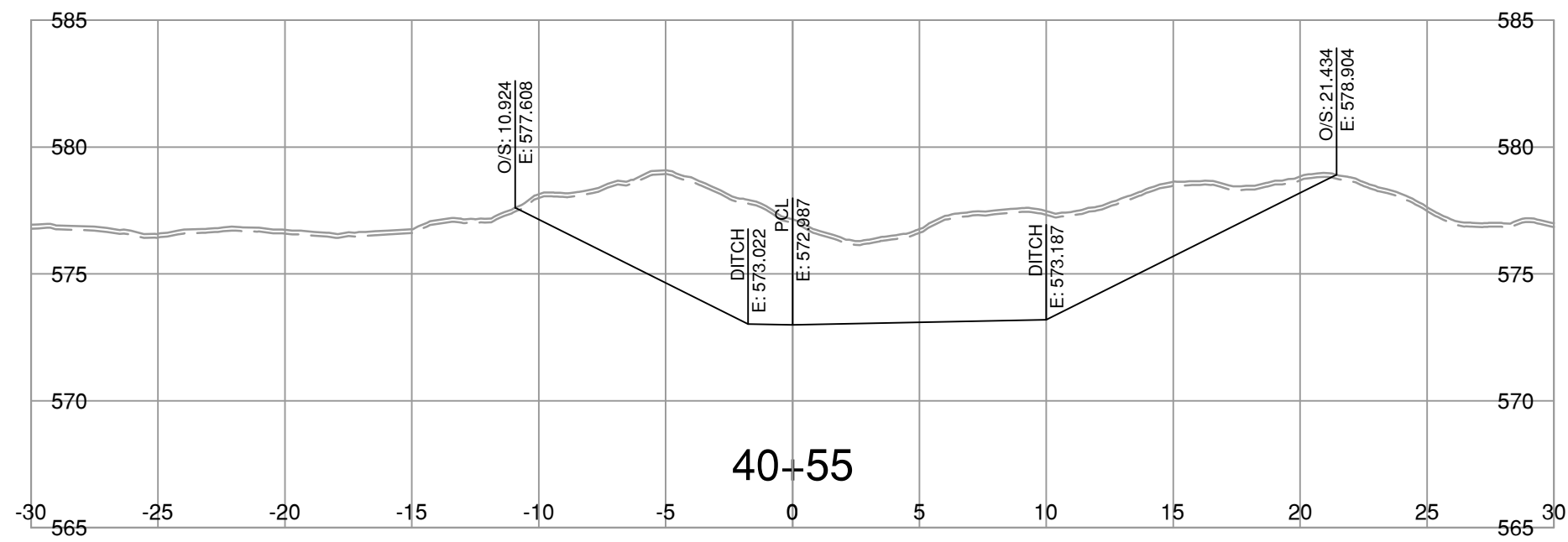
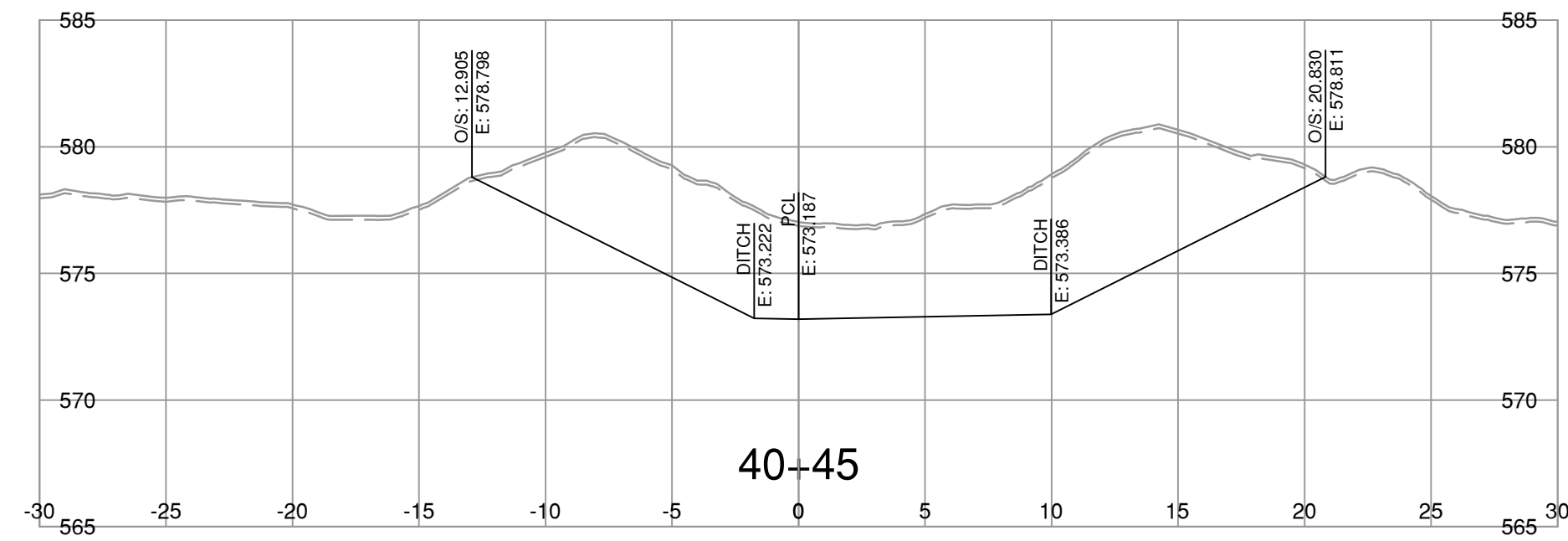
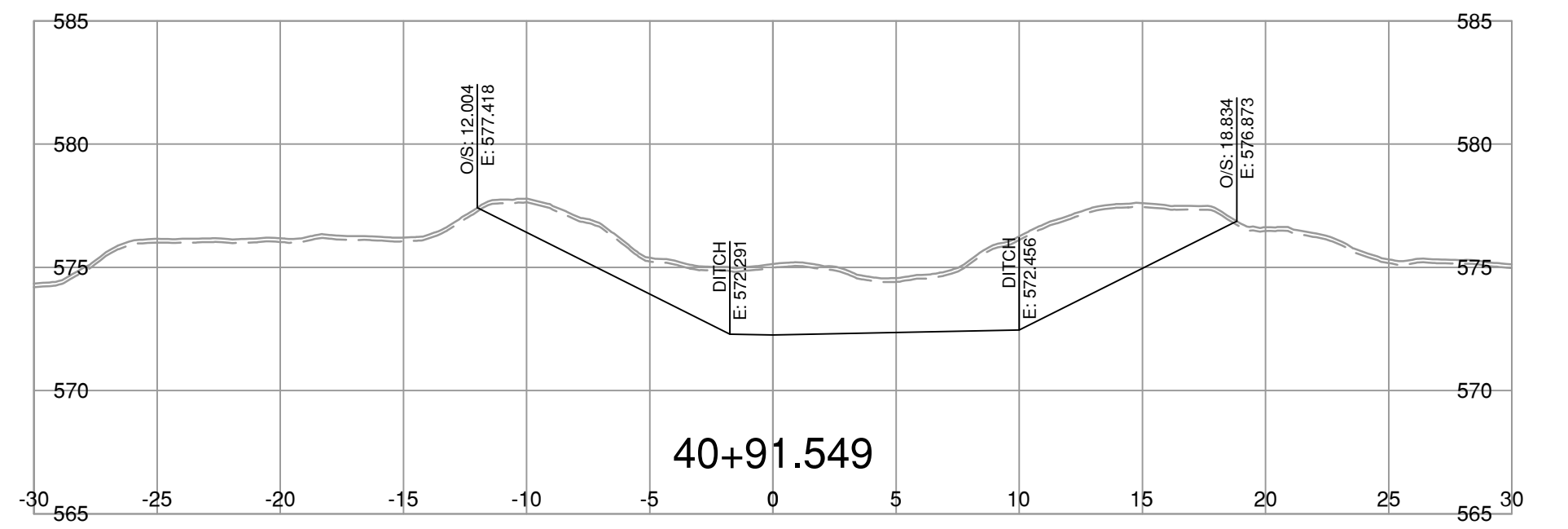
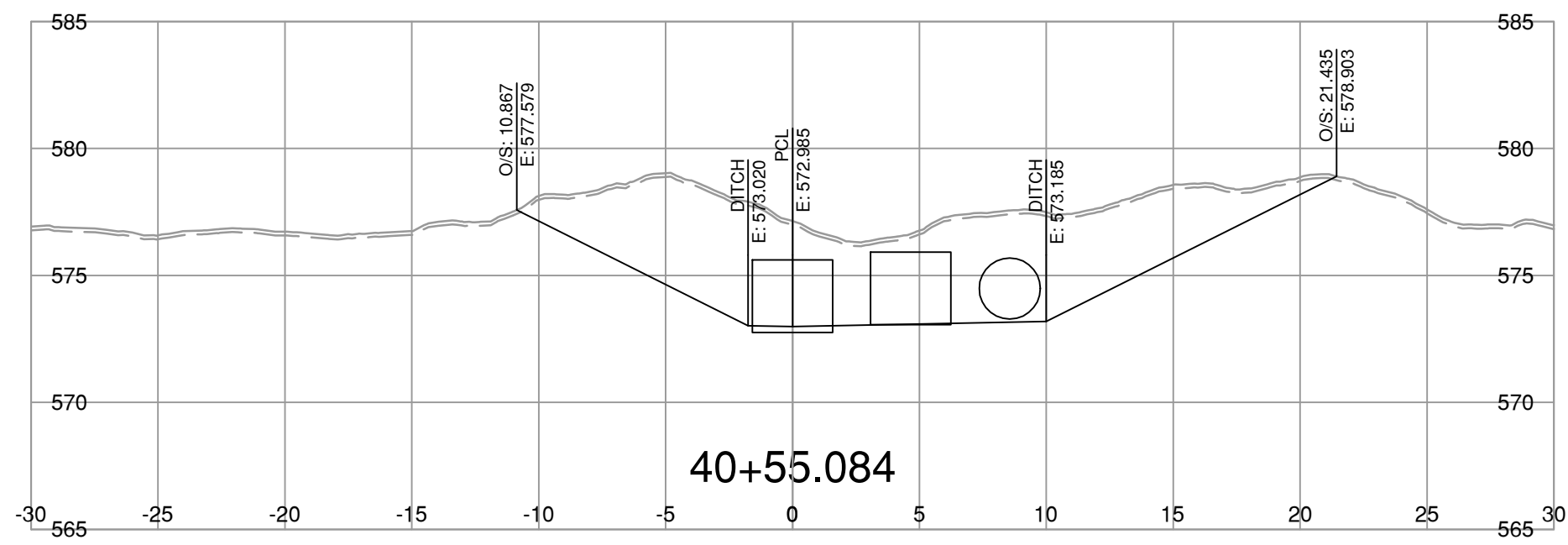
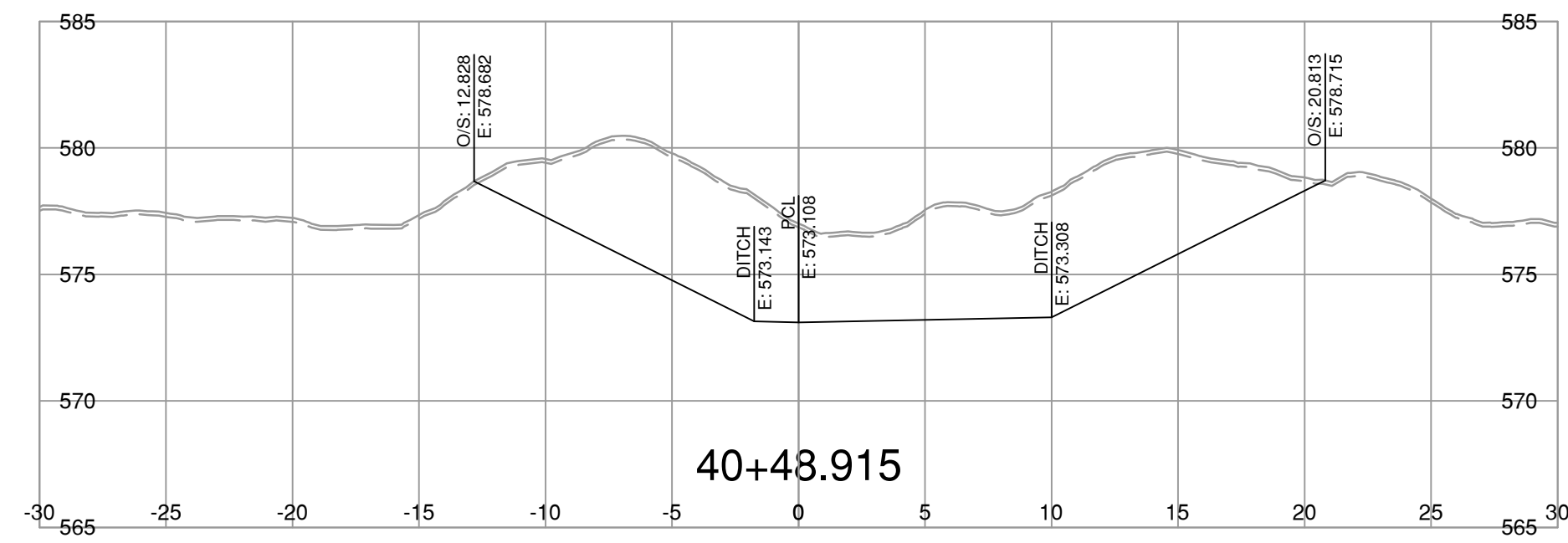
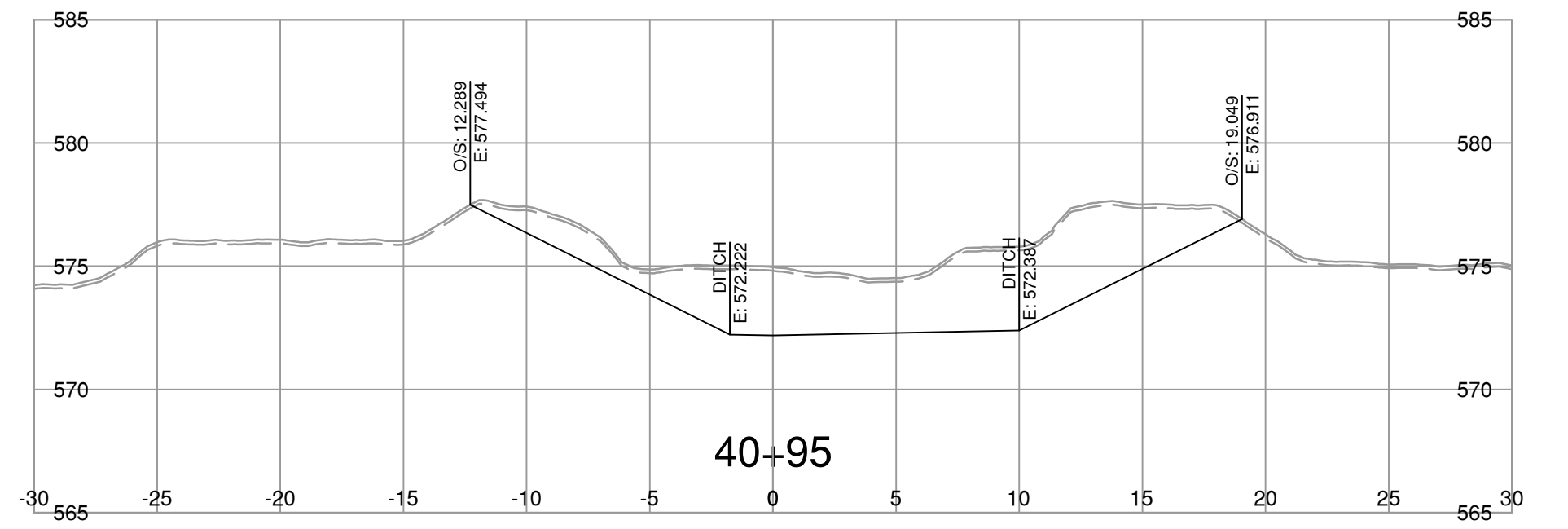
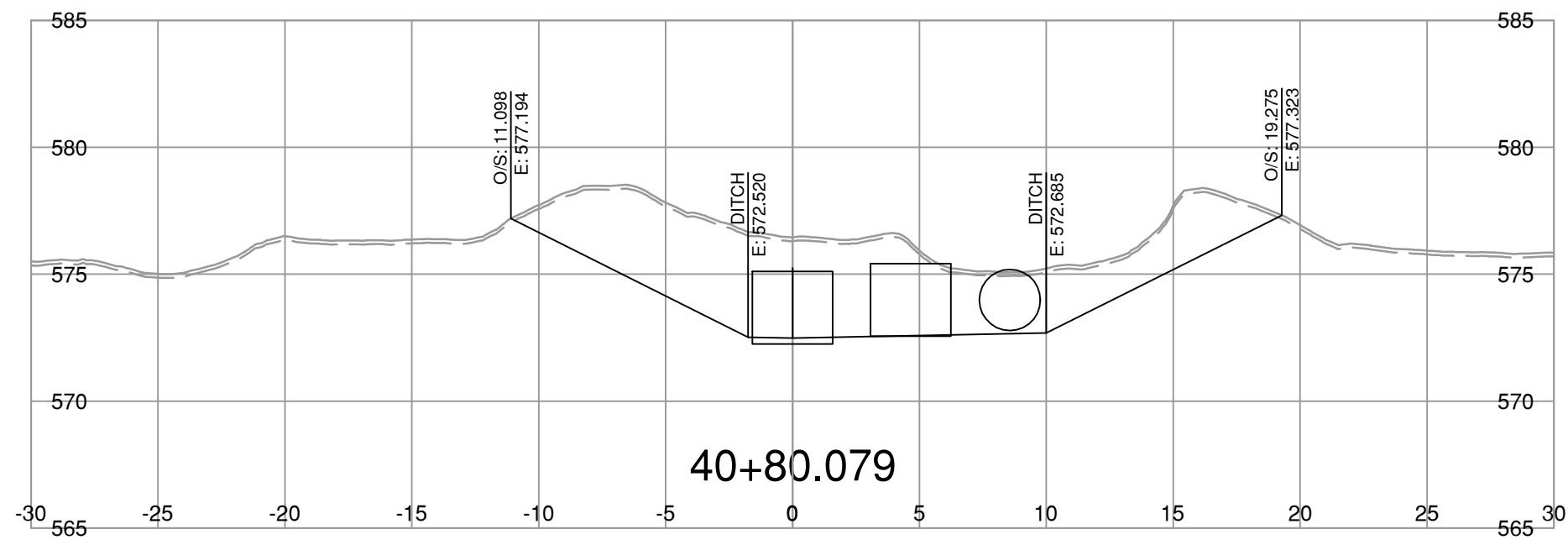
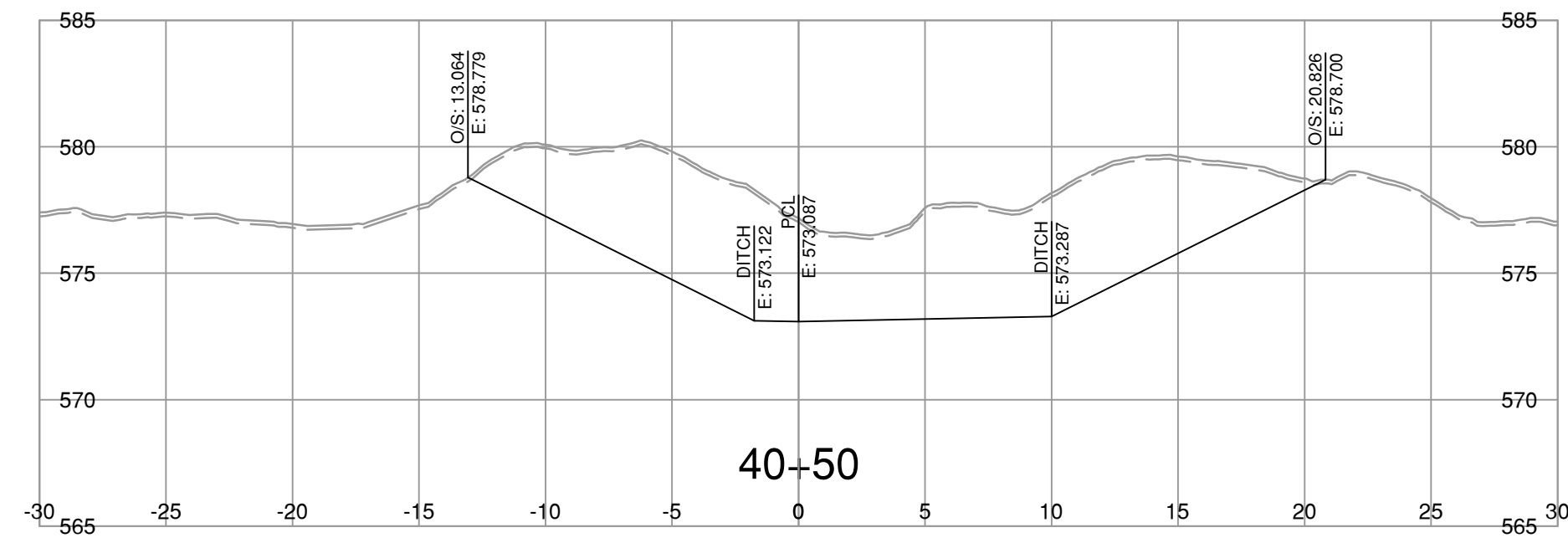
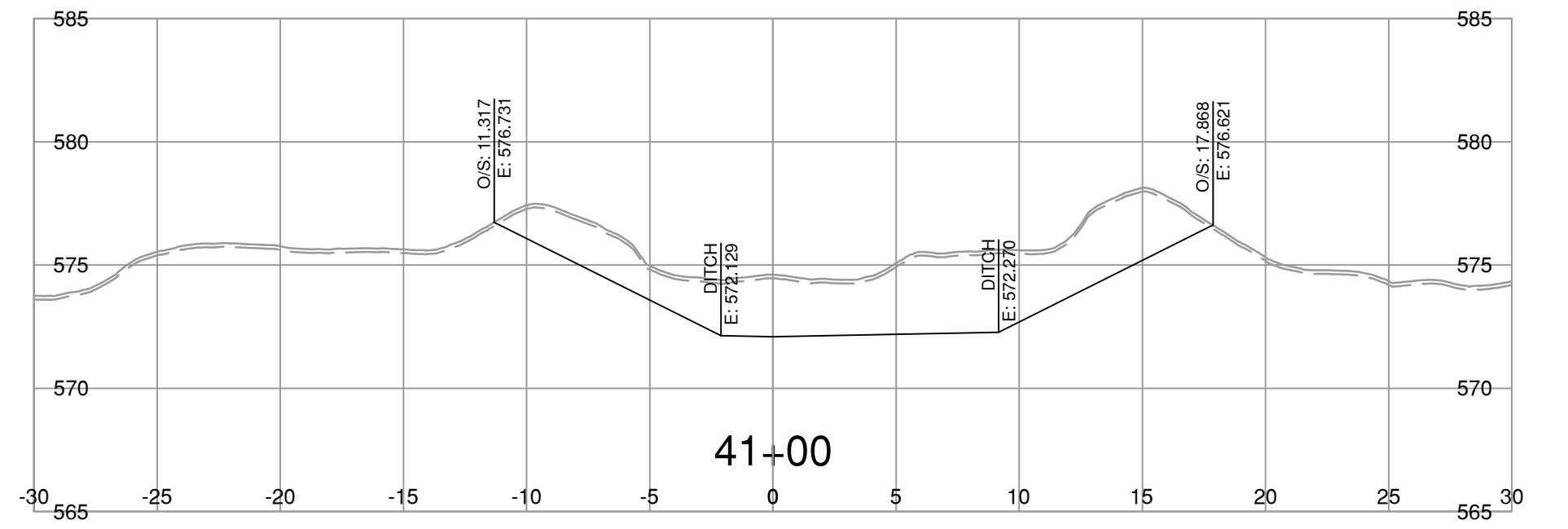
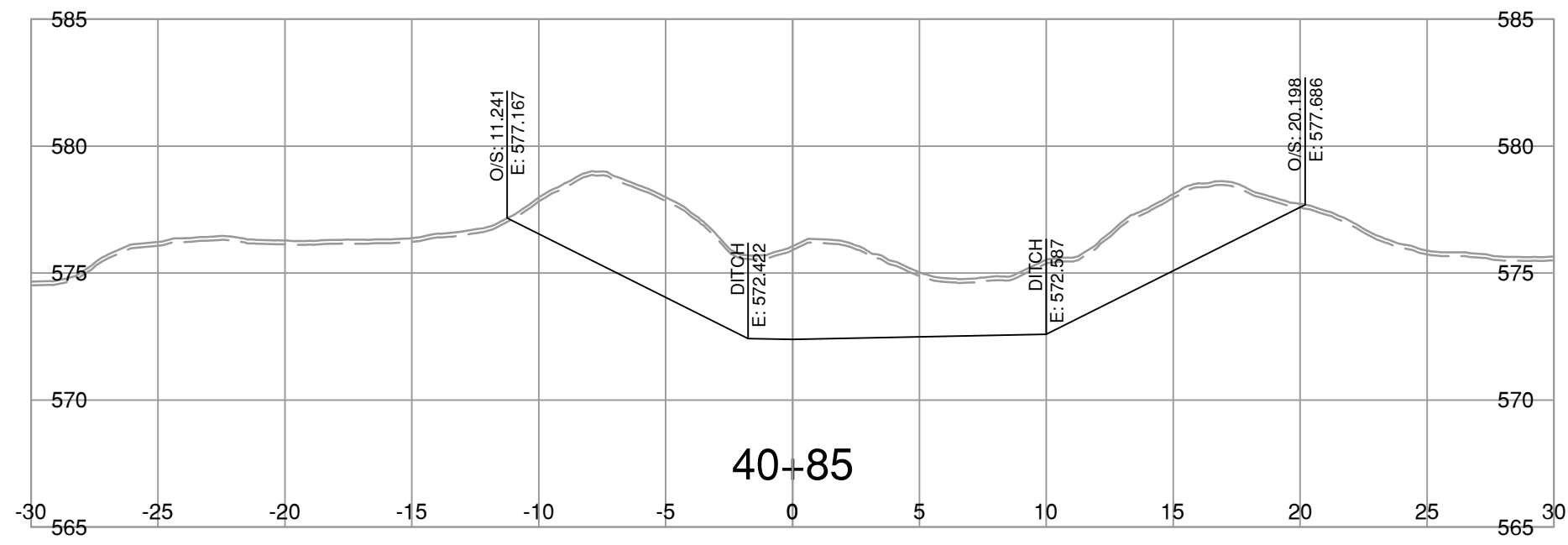
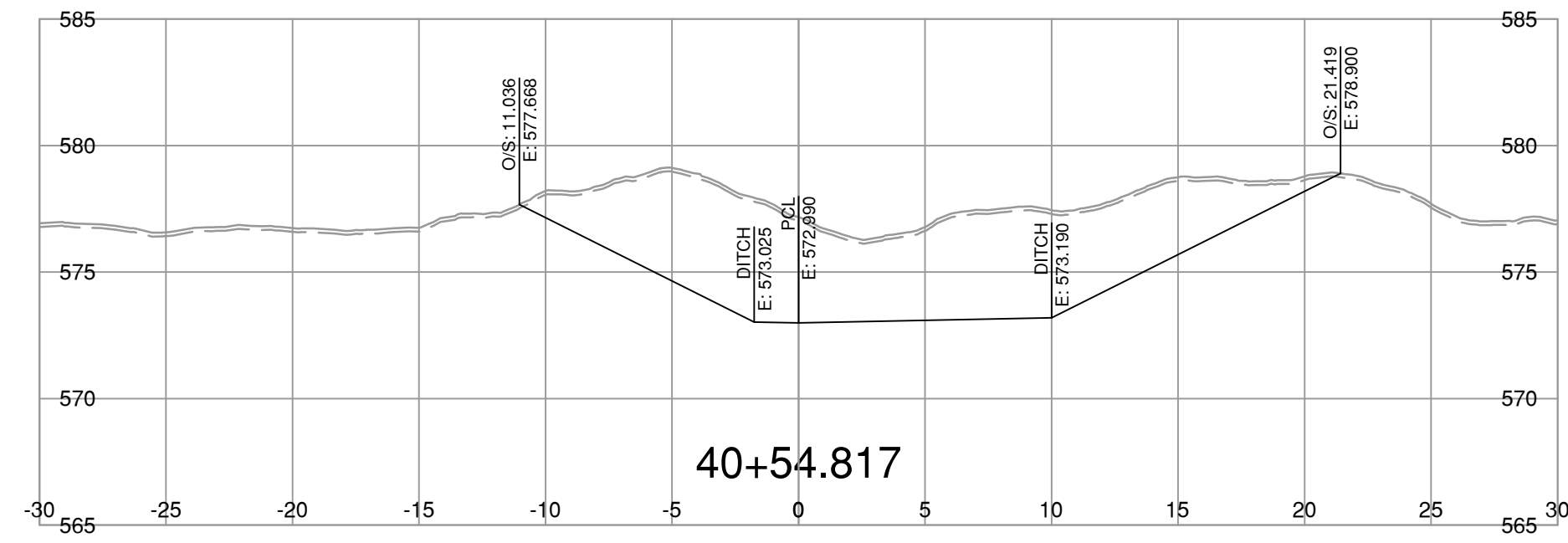
CAD FILENAME: SECT-D40-36.7-22-0091.DWG
DATE: 2023-06-02
FILE NUMBER: 22-0091

REV	DATE	REVISIONS	SIGNATURE

R.F. BINNIE & ASSOCIATES LTD.
EGBC PERMIT TO PRACTICE
NUMBER 1001128

DESIGNED: _____ X.G. DATE: OCT. 2023
QUALITY CONTROL: _____ X.G. DATE: OCT. 2023
QUALITY ASSURANCE: _____ M.C. DATE: OCT. 2023
DRAWN: _____ T.K./S.C. DATE: OCT. 2023

PROJECT NUMBER: 14133-0001 REG: 1 DRAWING NUMBER: R1-1049-D40-XS-1
ENGINEER OF RECORD: MICHAEL CARREIRA DATE: OCT. 06, 2023



NOTE: STRIPPING REMOVAL APPLIES ONLY TO THE AREA BETWEEN SLOPE STAKE LINES (TOES & TOP OF CUT) OF PROPOSED ROADWAY TEMPLATE

FOR REFERENCE ONLY

FOR INFORMATION ONLY - OCT. 06, 2023

R.F. BINNIE & ASSOCIATES LTD.
300 - 4940 Canada Way,
Burnaby, BC V5G 4K6
TEL 604 420 1721
BINNIE.com

MINISTRY OF TRANSPORTATION
AND INFRASTRUCTURE
SOUTH COAST REGION
HIGHWAY ENGINEERING AND GEOMATICS

SCALE CAD FILENAME SECT-D40-36.7-22-0091.DWG
DATE 2023-06-02
FILE NUMBER 22-0091

REV	DATE	REVISIONS	SIGNATURE

D40-LINE CROSS SECTIONS
SILVER SKAGIT ROAD FLOOD RECOVERY PROGRAM
FLOOD RECOVERY WORKS - KILOMETER 36.7

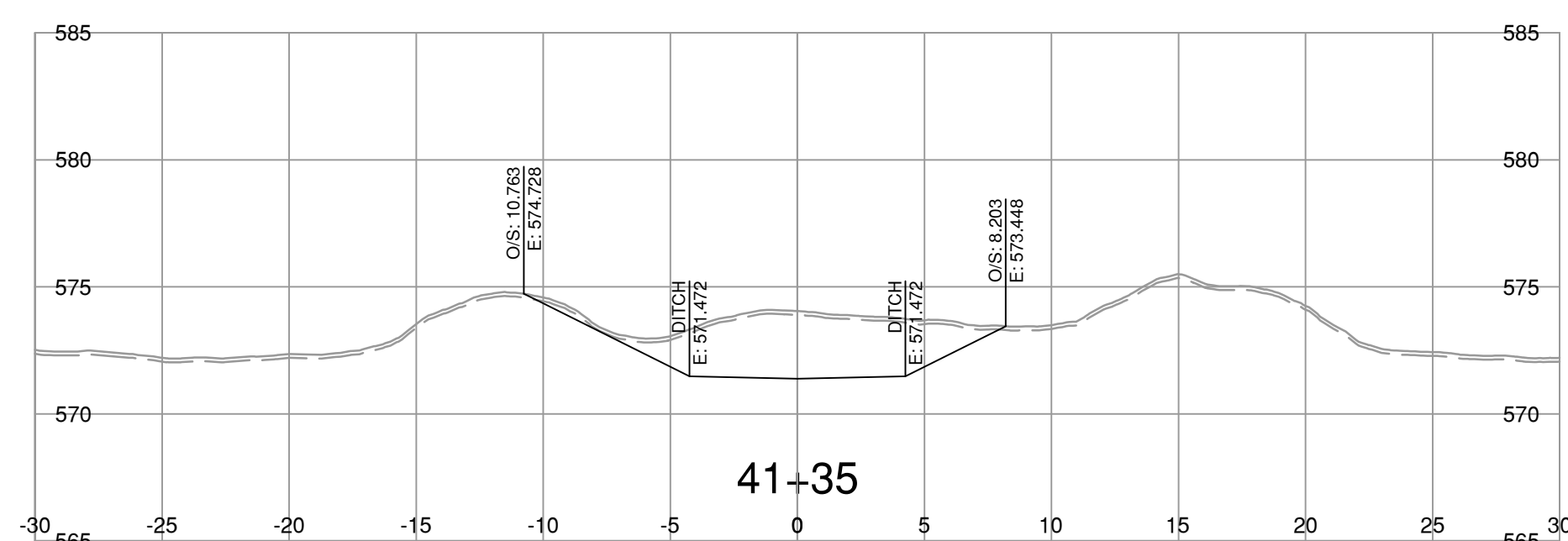
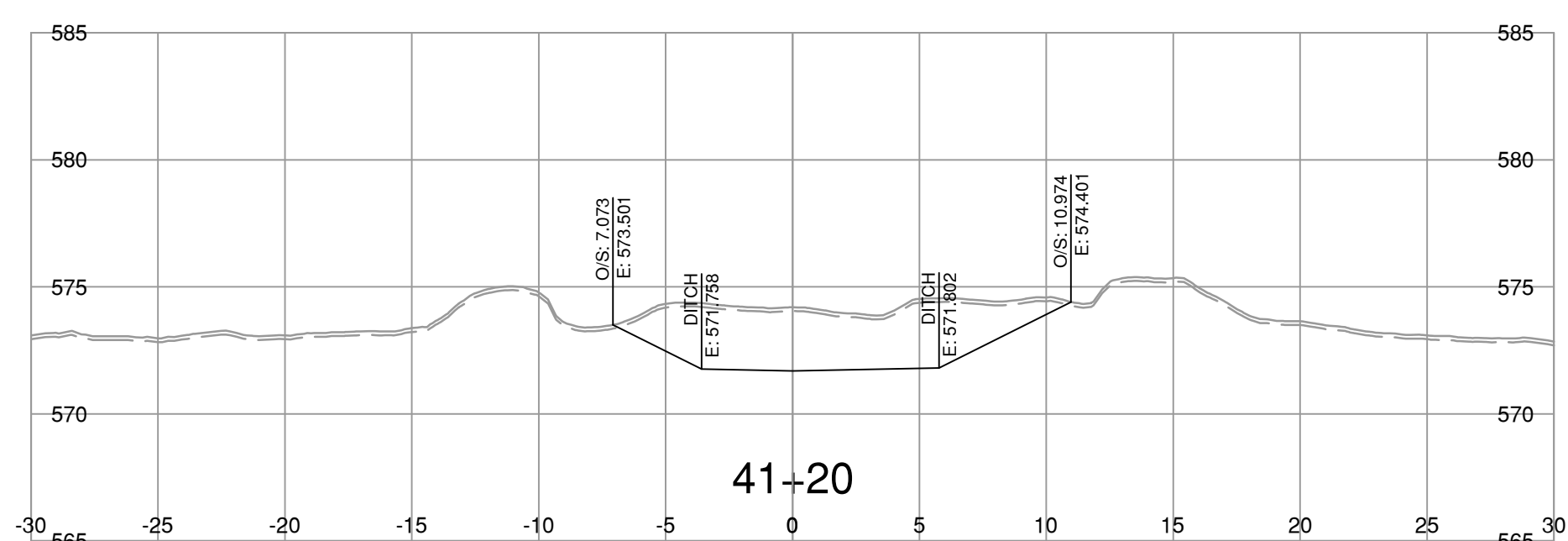
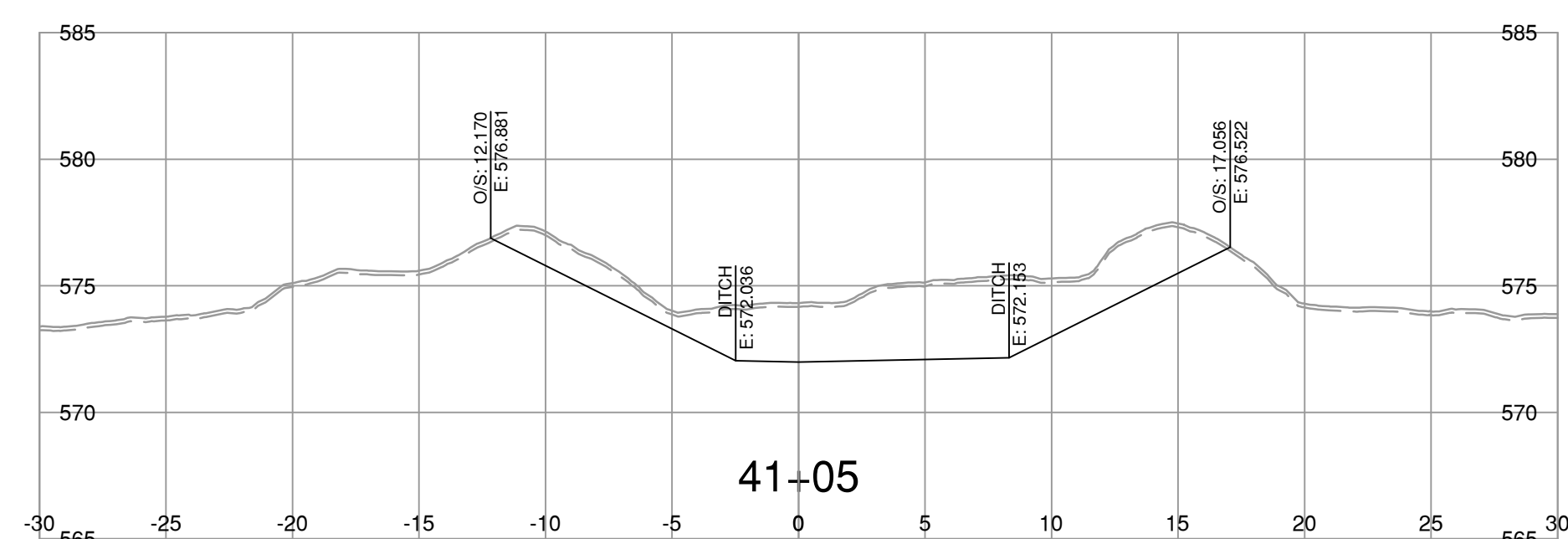
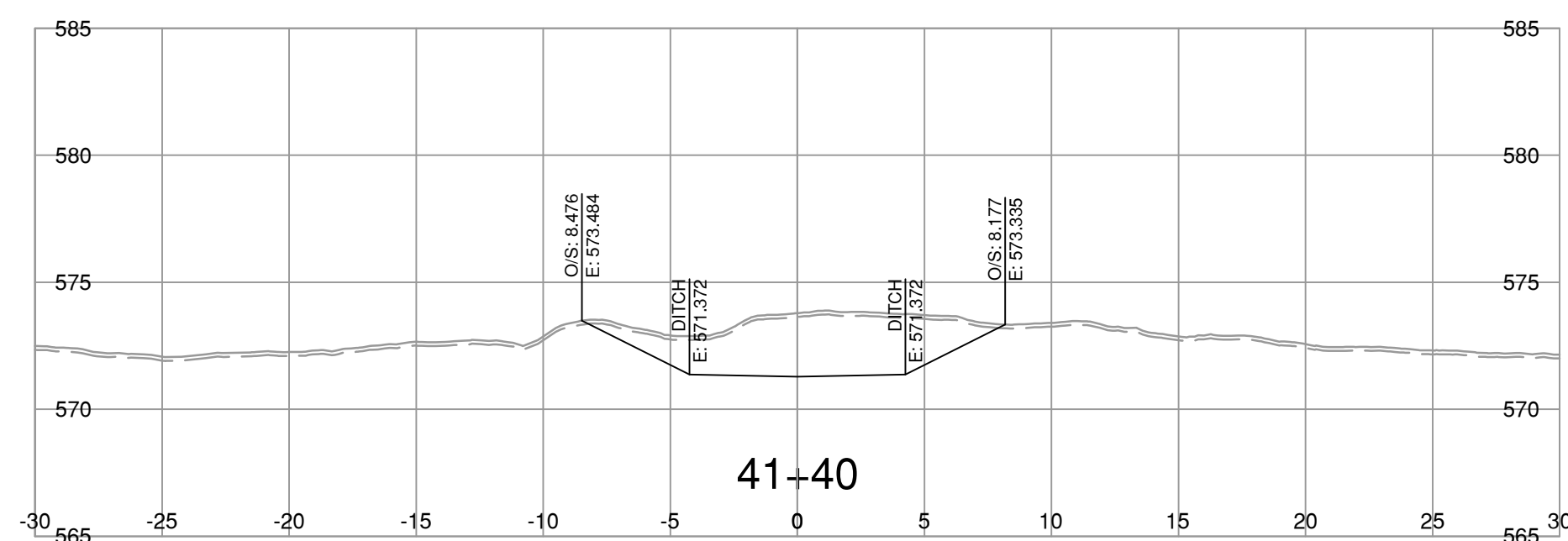
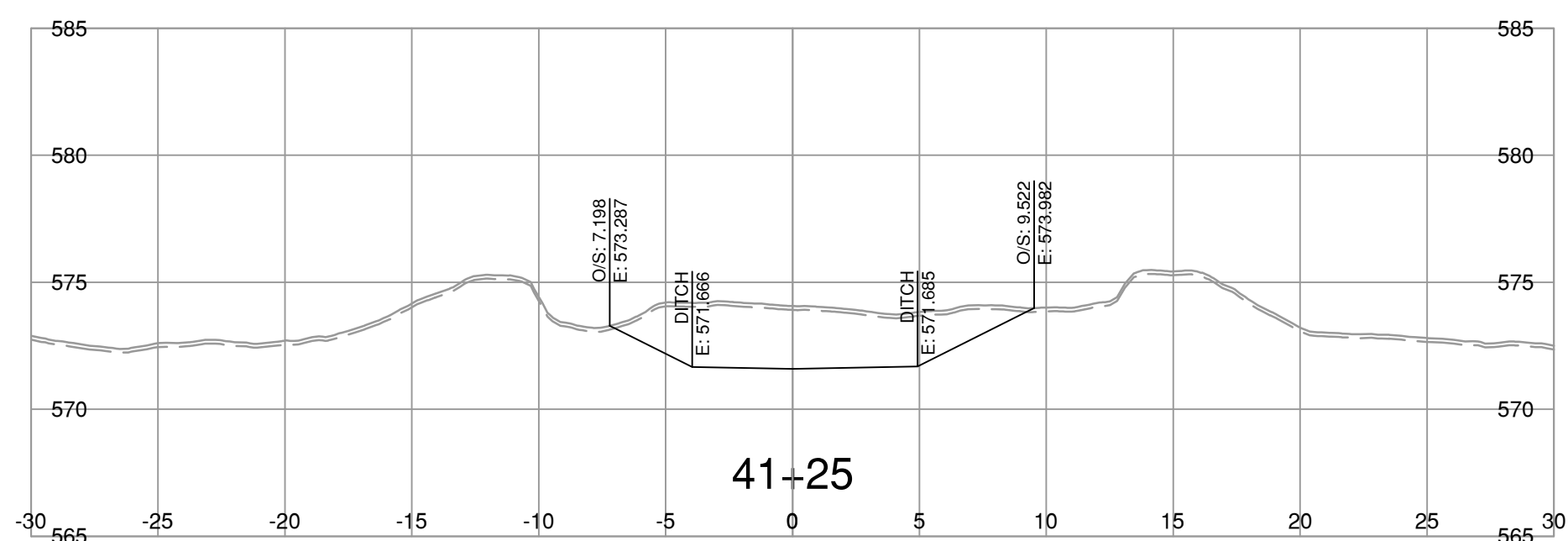
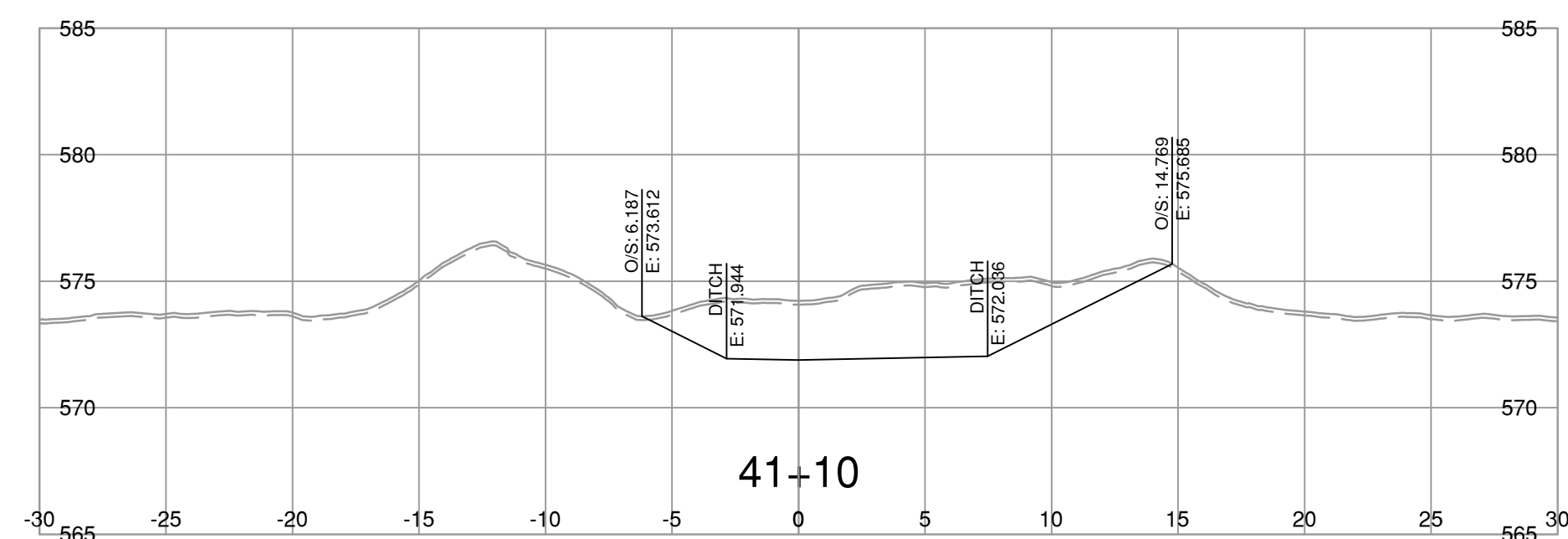
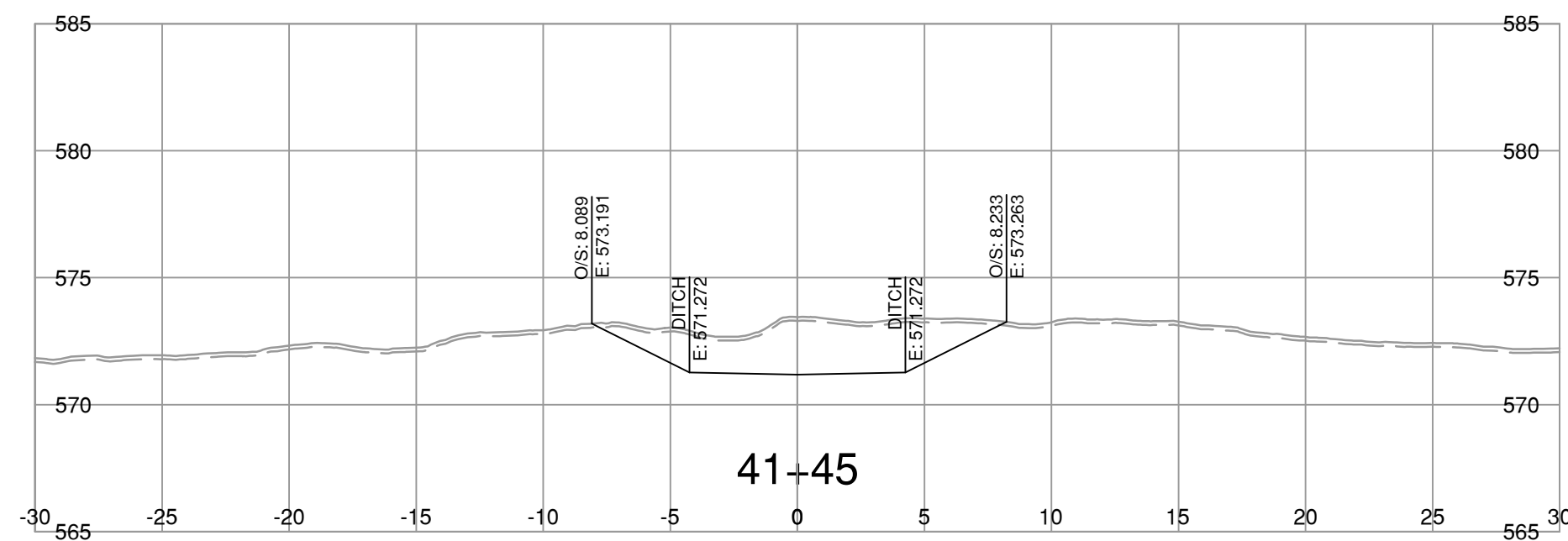
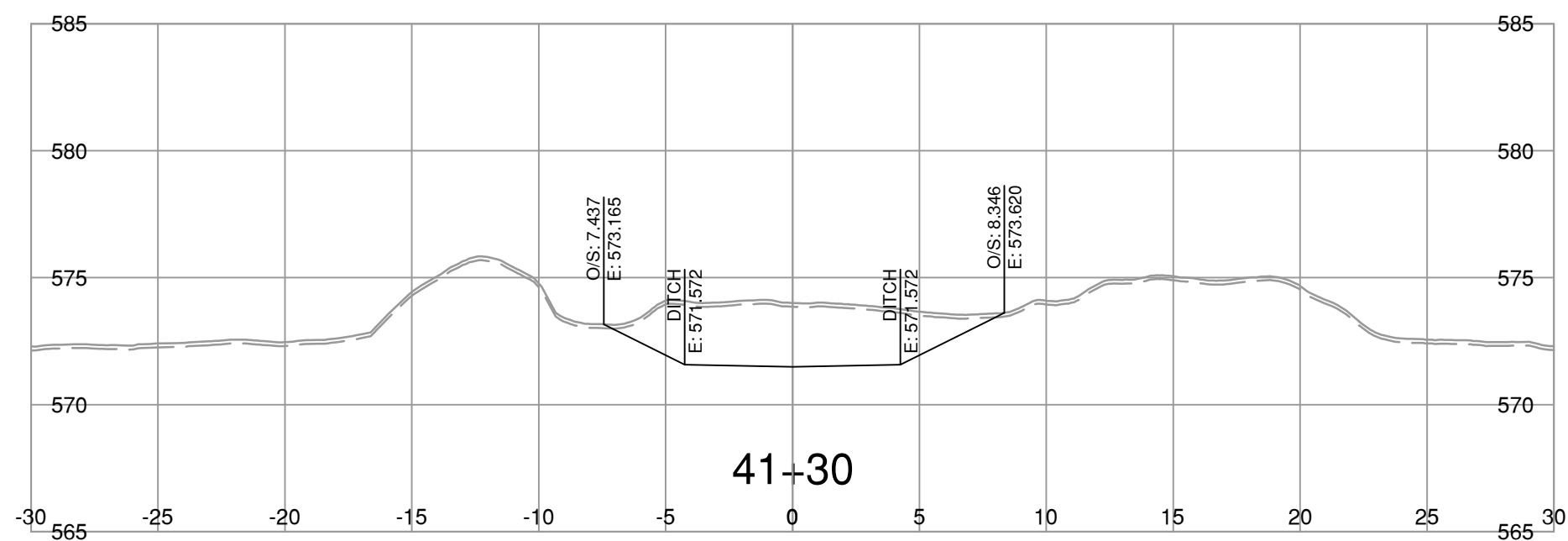
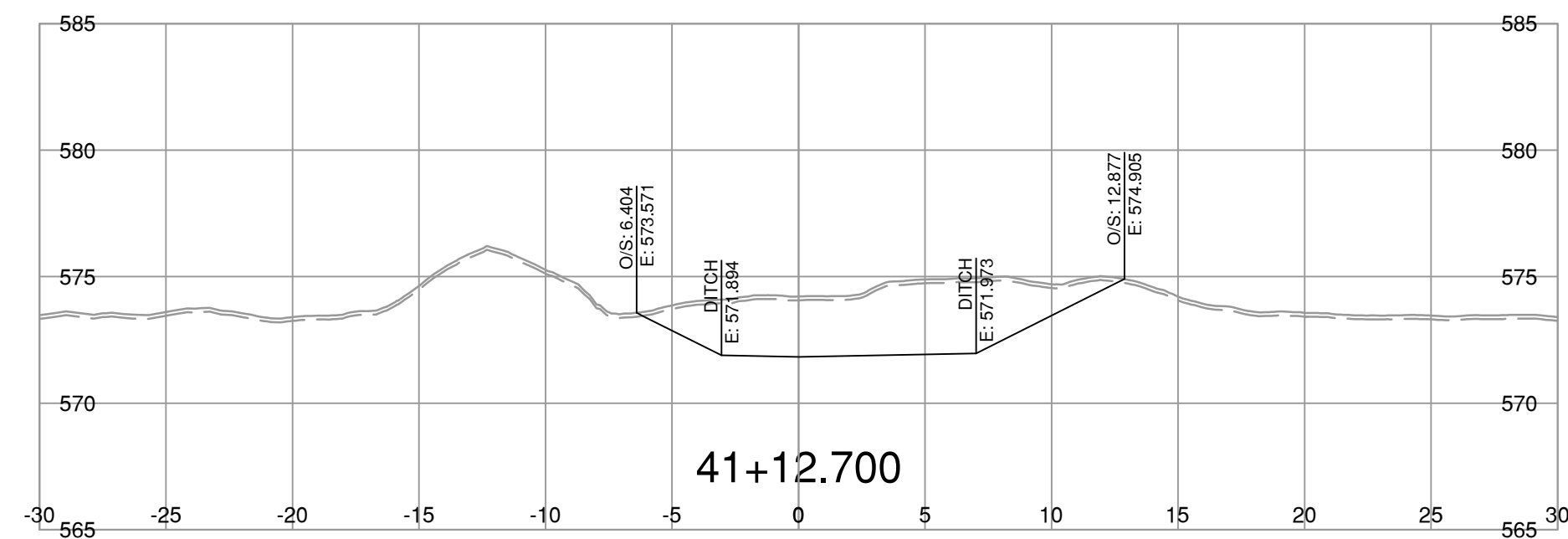
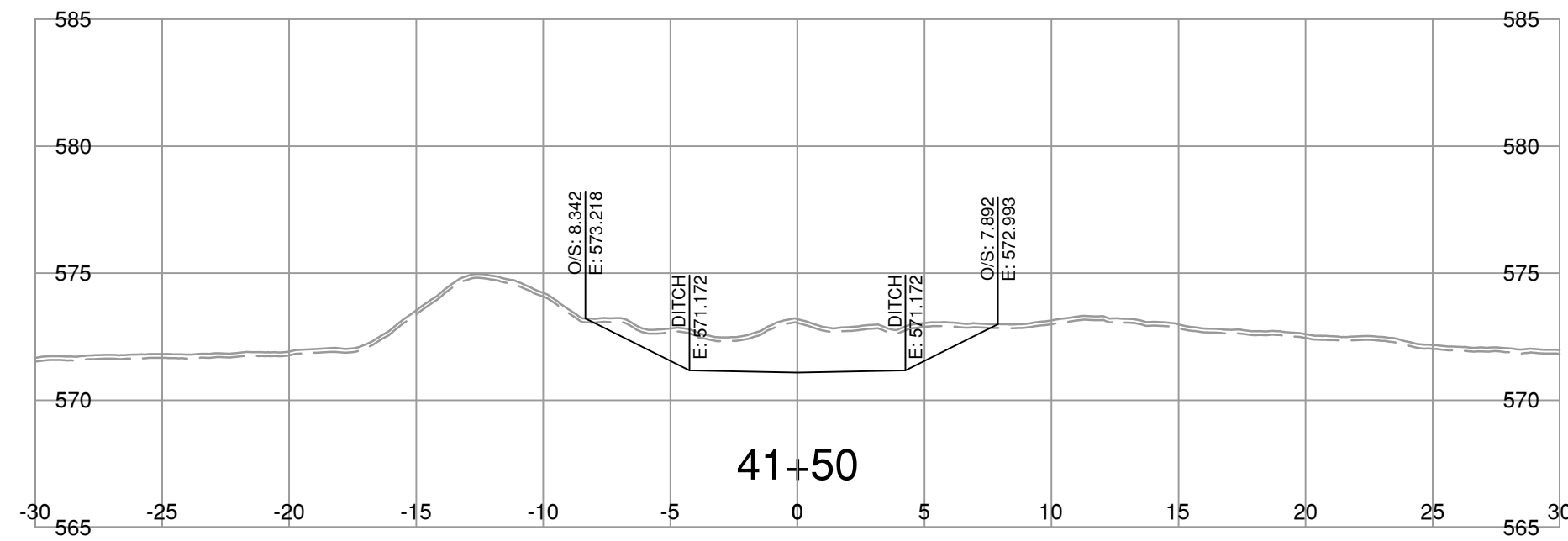
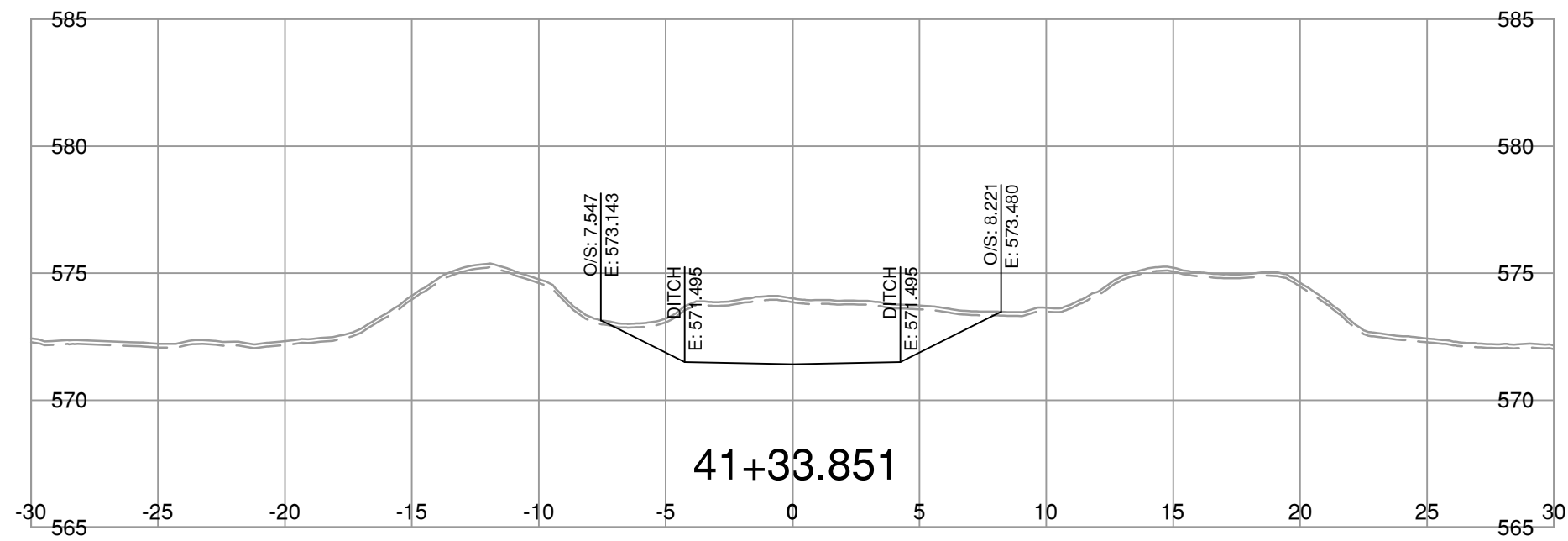
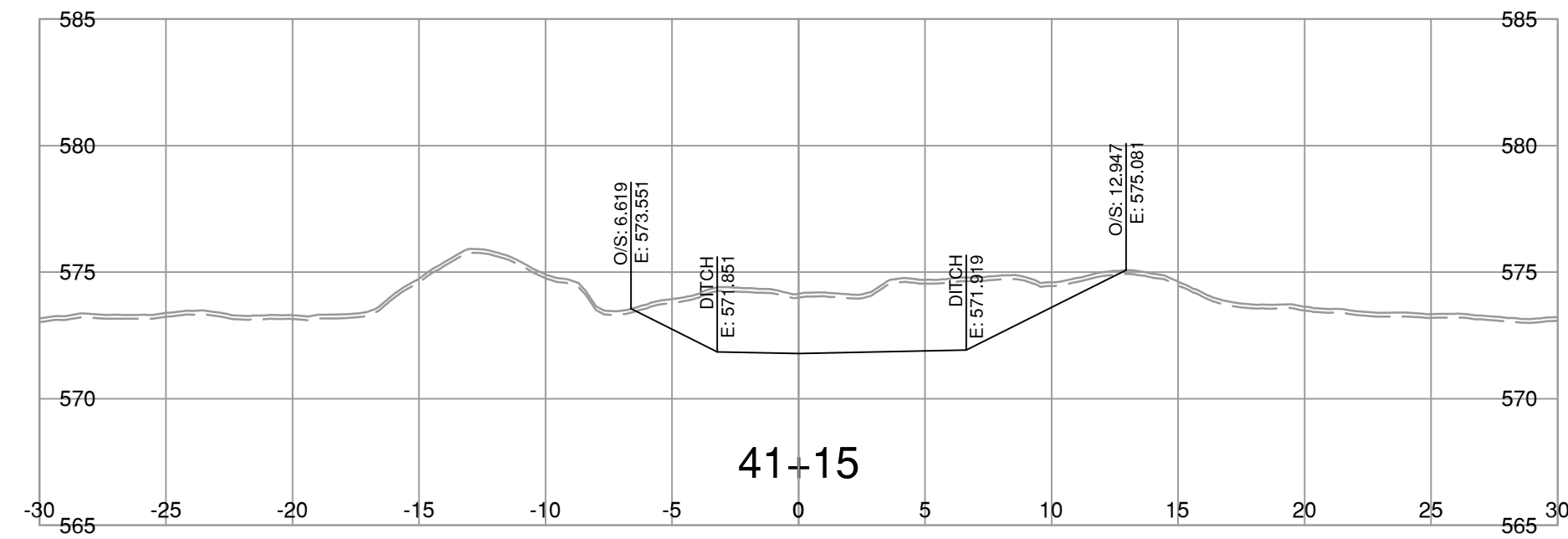
R.F. BINNIE & ASSOCIATES LTD.
EGBC PERMIT TO PRACTICE
NUMBER 1001128

MICHAEL CARREIRA
ENGINEER OF RECORD
DATE OCT. 06, 2023

DESIGNED _____ X.G. DATE OCT. 2023
QUALITY CONTROL _____ X.G. DATE OCT. 2023
QUALITY ASSURANCE _____ M.C. DATE OCT. 2023
DRAWN _____ T.K./S.C. DATE OCT. 2023

PROJECT NUMBER 14133-0001 REG 1 DRAWING NUMBER R1-1049-D40-XS-2 REV

Jun. 2, 2023 - 10:43 PM IBC-BBY-FILED001\Projects\2022\22-0091\00 - CAD Files\05-SS-20.9-34-35-7\Drawings\Production\000_Design\Sections\ECT-D40-36.7-22-0091



NOTE: STRIPPING REMOVAL APPLIES ONLY TO THE AREA BETWEEN SLOPE STAKE LINES (TOES & TOP OF CUT) OF PROPOSED ROADWAY TEMPLATE

FOR REFERENCE ONLY

FOR INFORMATION ONLY - OCT. 06, 2023

BINNIE
The people behind your infrastructure.

R.F. BINNIE & ASSOCIATES LTD.
300 - 4940 Canada Way,
Burnaby, BC V5G 4K6
TEL 604 420 1721
BINNIE.com

BRITISH COLUMBIA
MINISTRY OF TRANSPORTATION AND INFRASTRUCTURE
SOUTH COAST REGION
HIGHWAY ENGINEERING AND GEOMATICS

D40-LINE CROSS SECTIONS
SILVER SKAGIT ROAD FLOOD RECOVERY PROGRAM
FLOOD RECOVERY WORKS - KILOMETER 36.7

SCALE

CAD FILENAME: SECT-D40-36.7-22-0091.DWG
DATE: 2023-06-02
FILE NUMBER: 22-0091

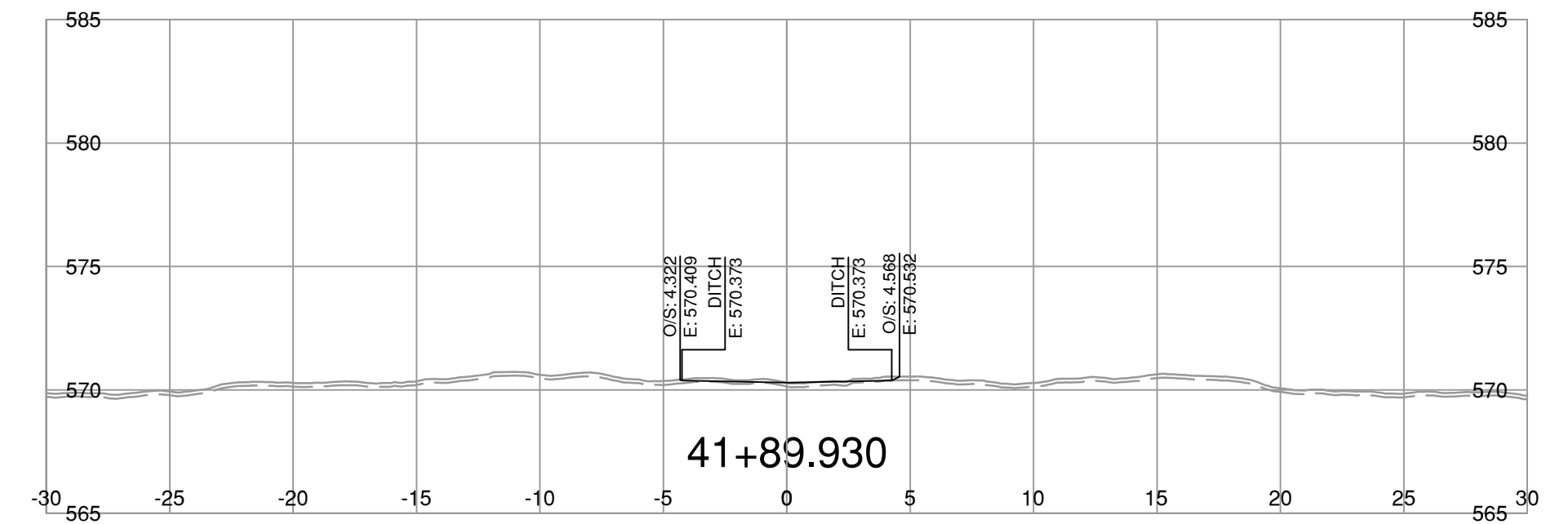
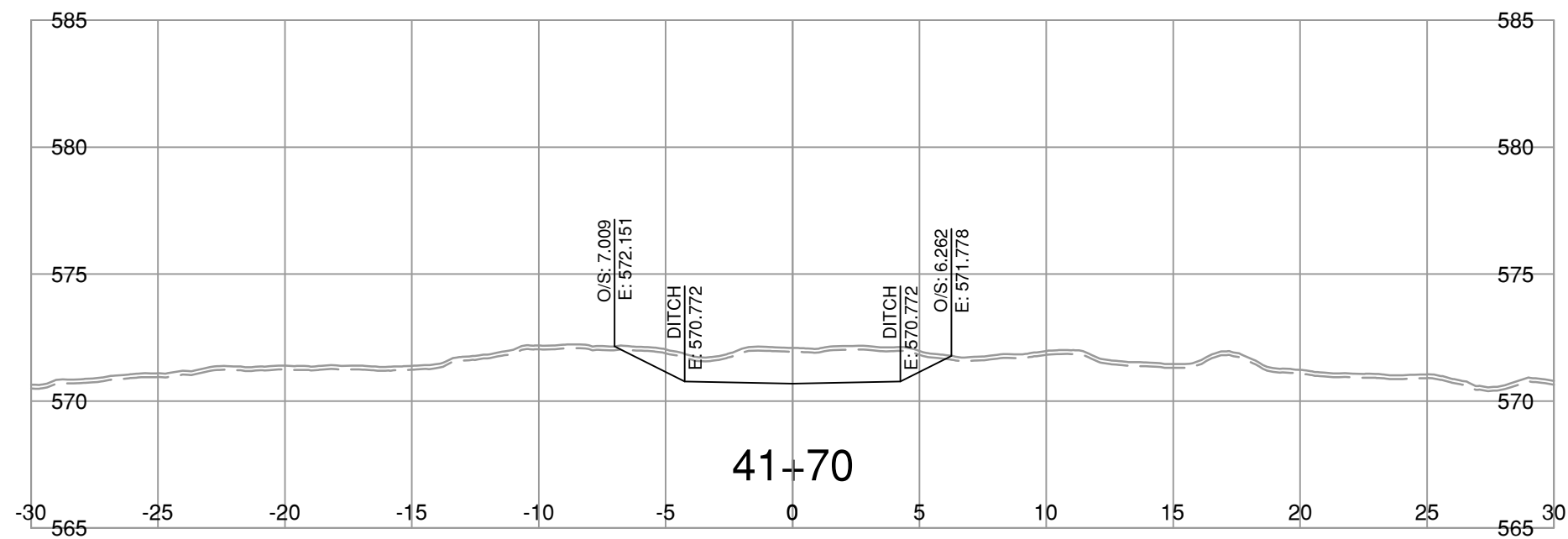
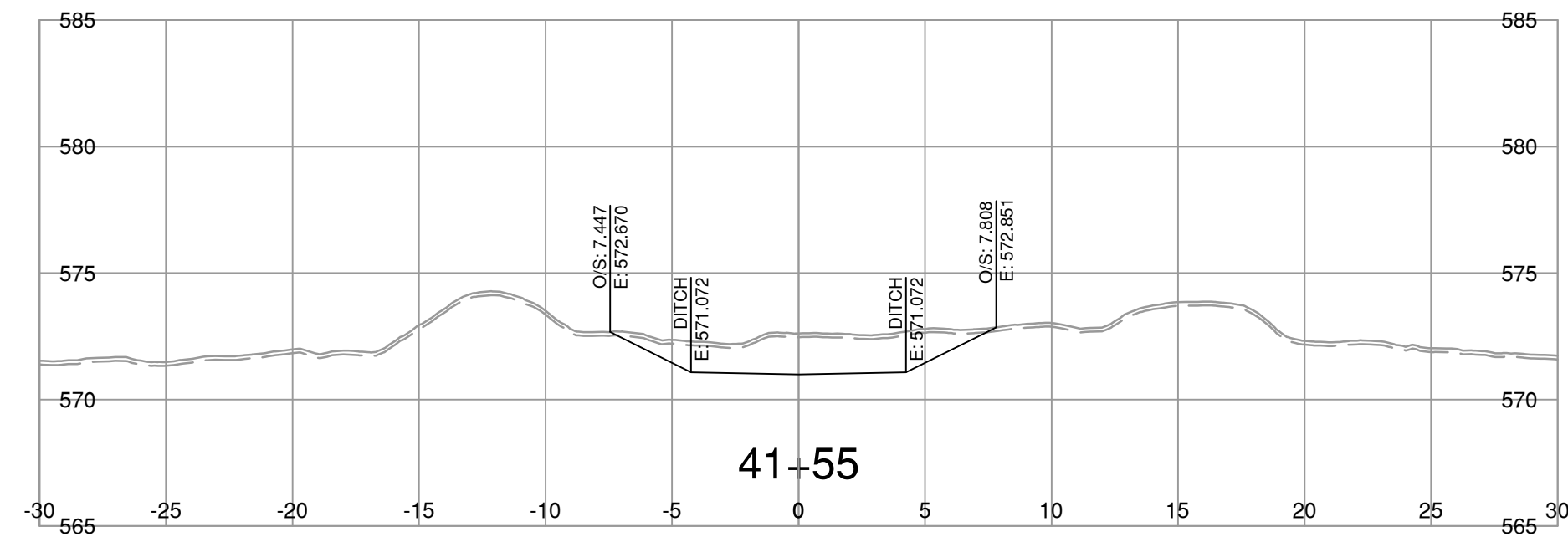
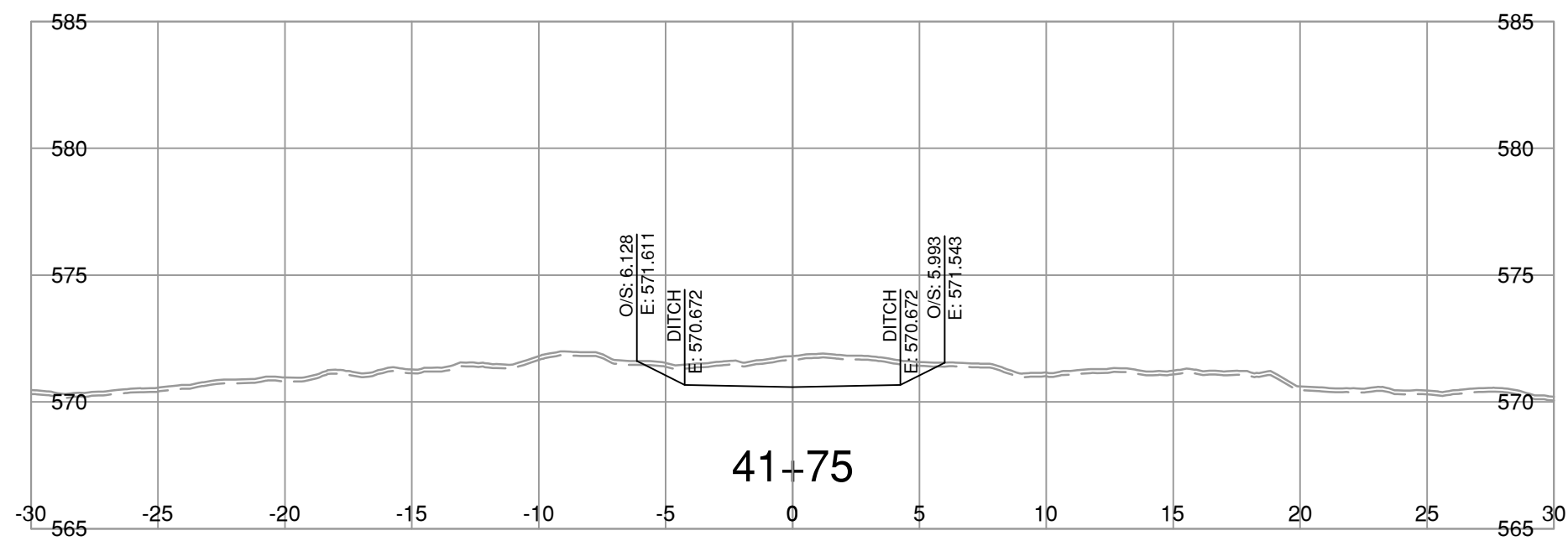
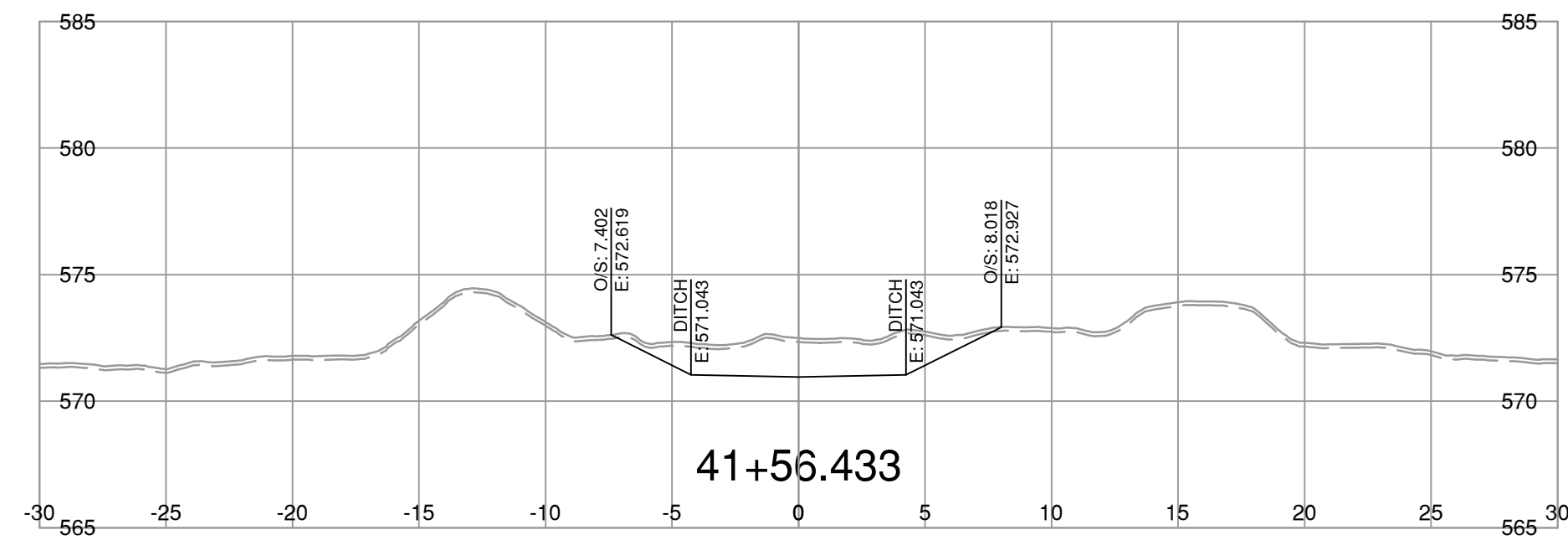
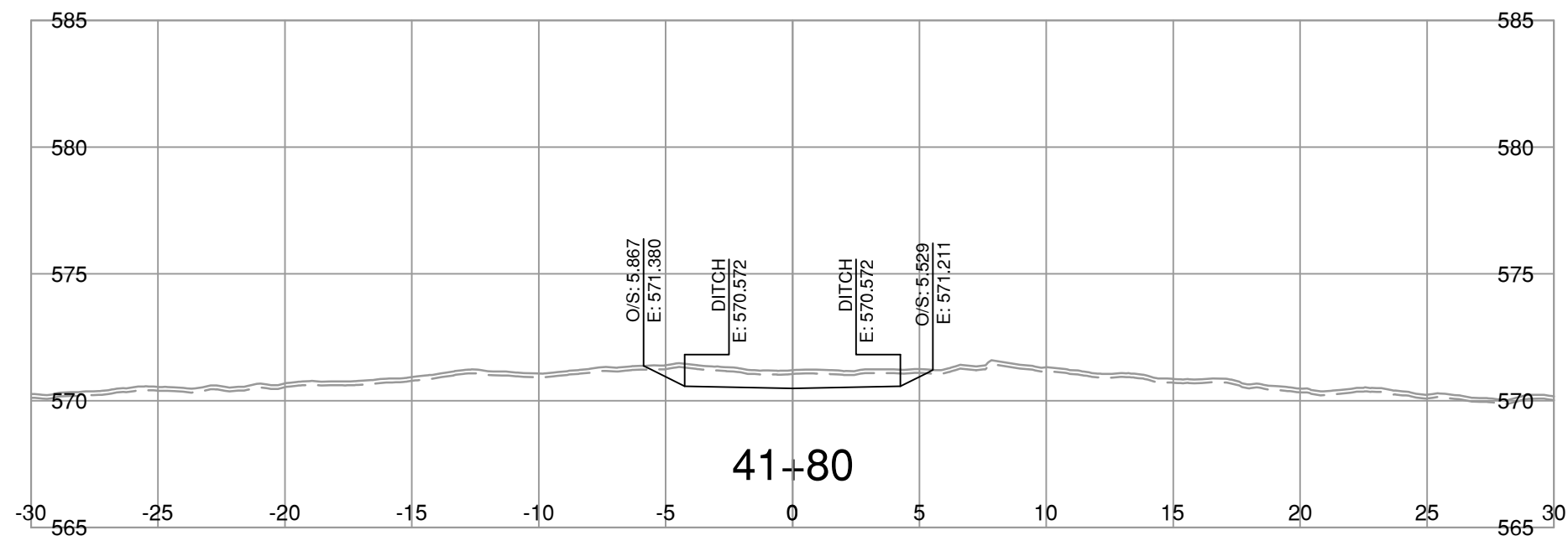
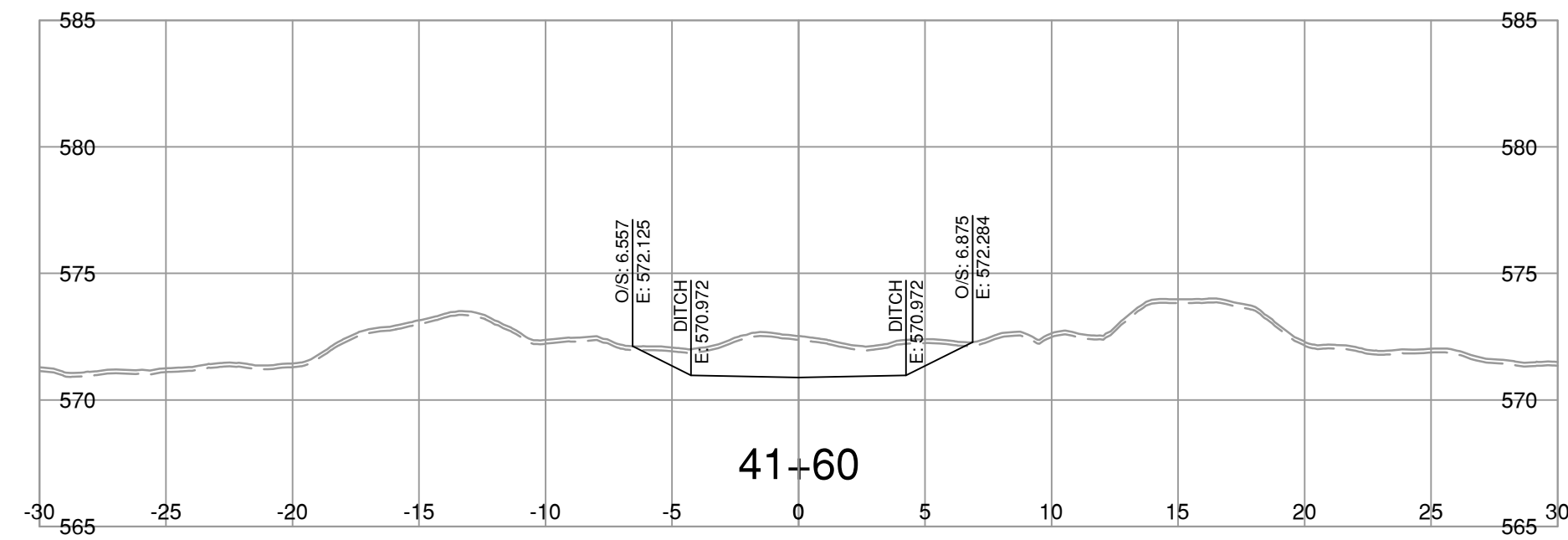
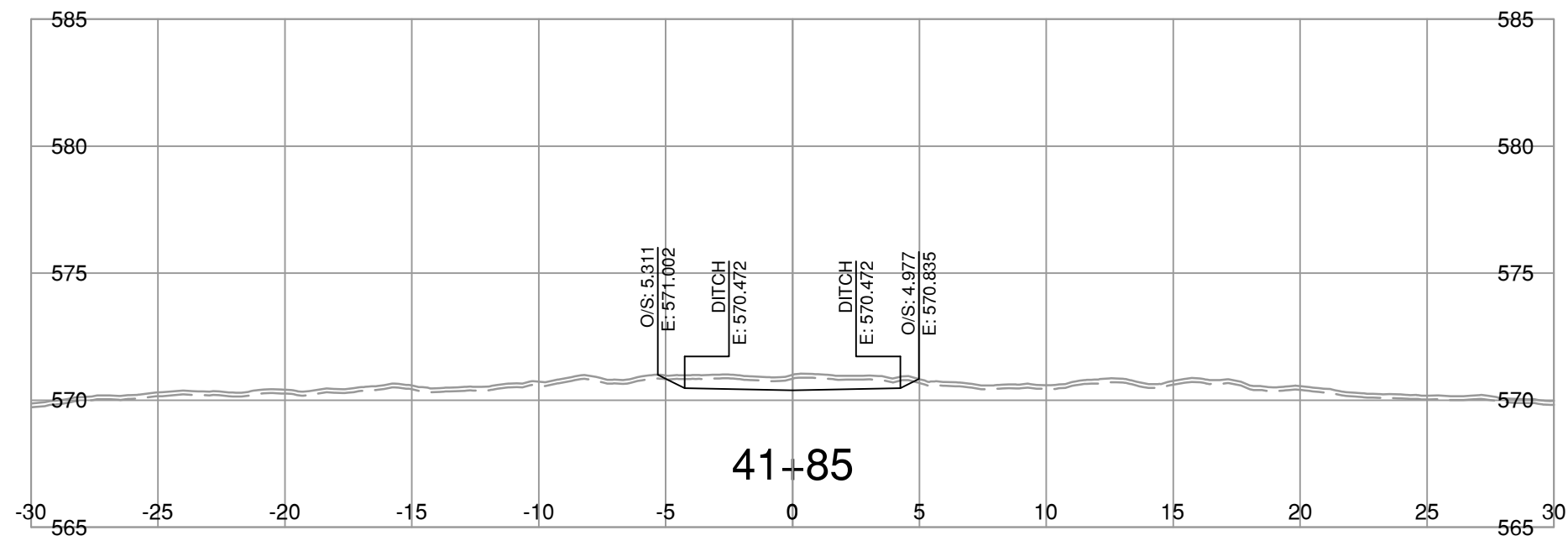
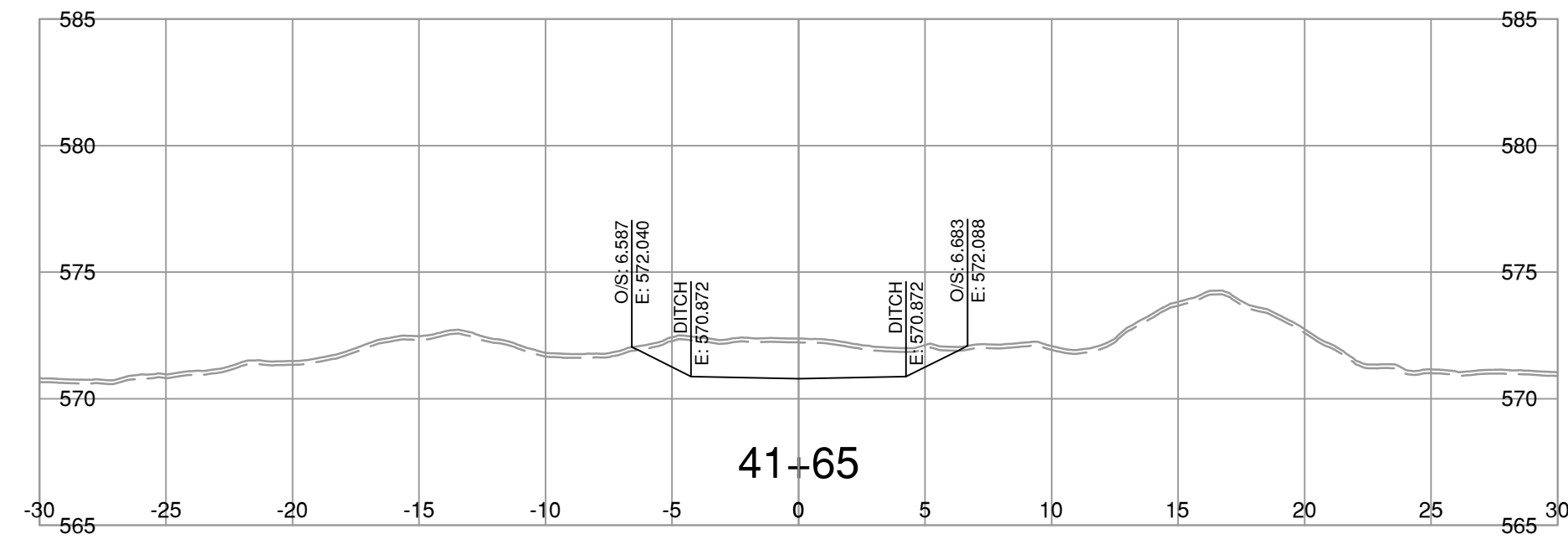
REV	DATE	REVISIONS	SIGNATURE

R.F. BINNIE & ASSOCIATES LTD.
EGBC PERMIT TO PRACTICE
NUMBER 1001128

DESIGNED: _____ X.G. DATE: OCT. 2023
QUALITY CONTROL: _____ X.G. DATE: OCT. 2023
QUALITY ASSURANCE: _____ M.C. DATE: OCT. 2023
DRAWN: _____ T.K./S.C. DATE: OCT. 2023

MICHAEL CARREIRA
ENGINEER OF RECORD
DATE: OCT. 06, 2023

PROJECT NUMBER	REG	DRAWING NUMBER	REV
14133-0001	1	R1-1049-D40-XS-3	



NOTE: STRIPPING REMOVAL APPLIES ONLY TO THE AREA BETWEEN SLOPE STAKE LINES (TOES & TOP OF CUT) OF PROPOSED ROADWAY TEMPLATE

FOR REFERENCE ONLY

FOR INFORMATION ONLY - OCT. 06, 2023

BINNIE
The people behind your infrastructure.

R.F. BINNIE & ASSOCIATES LTD.
300 - 4940 Canada Way,
Burnaby, BC V5G 4K6
TEL 604 420 1721
BINNIE.com

BRITISH COLUMBIA
MINISTRY OF TRANSPORTATION AND INFRASTRUCTURE
SOUTH COAST REGION
HIGHWAY ENGINEERING AND GEOMATICS

SCALE 0 2 1:250 12m CAD FILENAME SECT-D40-36.7-22-0091.DWG DATE 2023-06-02 FILE NUMBER 22-0091

REV	DATE	REVISIONS	SIGNATURE

D40-LINE CROSS SECTIONS
SILVER SKAGIT ROAD FLOOD RECOVERY PROGRAM
FLOOD RECOVERY WORKS - KILOMETER 36.7

R.F. BINNIE & ASSOCIATES LTD.
EGBC PERMIT TO PRACTICE
NUMBER 1001128

MICHAEL CARREIRA
ENGINEER OF RECORD
DATE OCT. 06, 2023

DESIGNED _____ X.G. DATE OCT. 2023
QUALITY CONTROL _____ X.G. DATE OCT. 2023
QUALITY ASSURANCE _____ M.G. DATE OCT. 2023
DRAWN _____ T.K./S.C. DATE OCT. 2023

PROJECT NUMBER	REG	DRAWING NUMBER	REV
14133-0001	1	R1-1049-D40-XS-4	

Jun. 2, 2023 - 10:43 PM IBC-BBY FILED001\Projects\2022\22-0091\00 - CAD Files\05-SS-30.9-34-35-7\Drawings\Production\00 - Design\Sections\SECT-D40-36.7-22-0091



Ministry of
Transportation
and Infrastructure

PROJECT No. 14133-0001

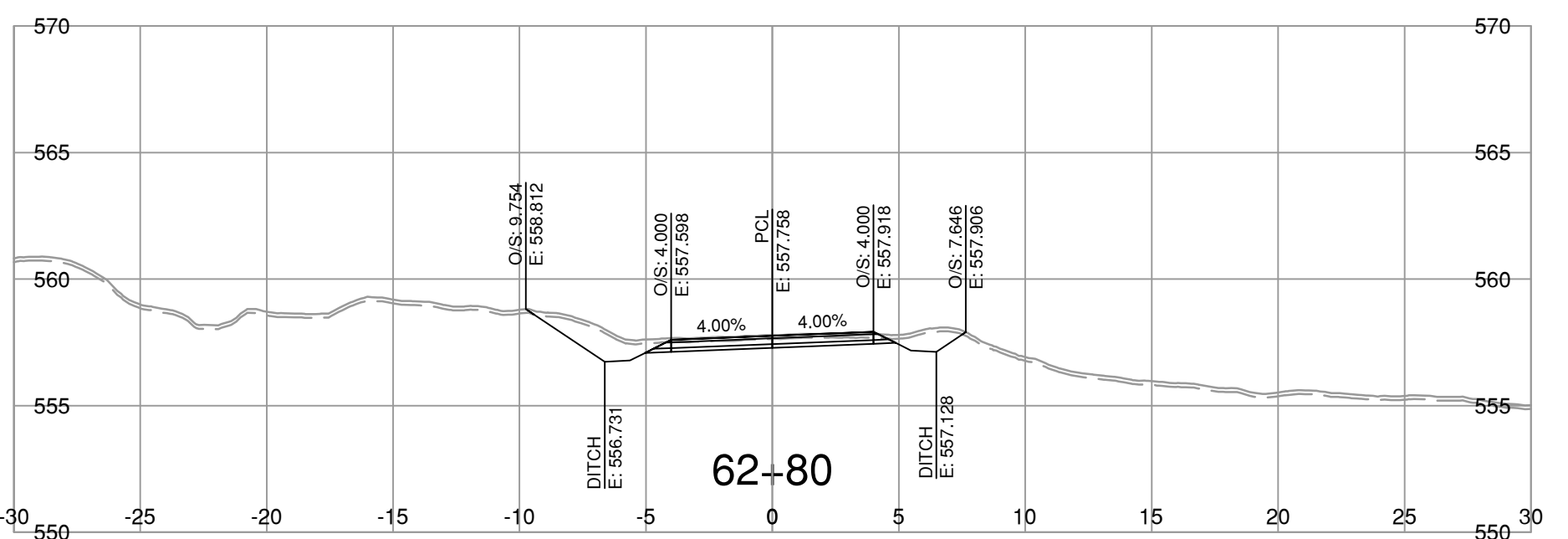
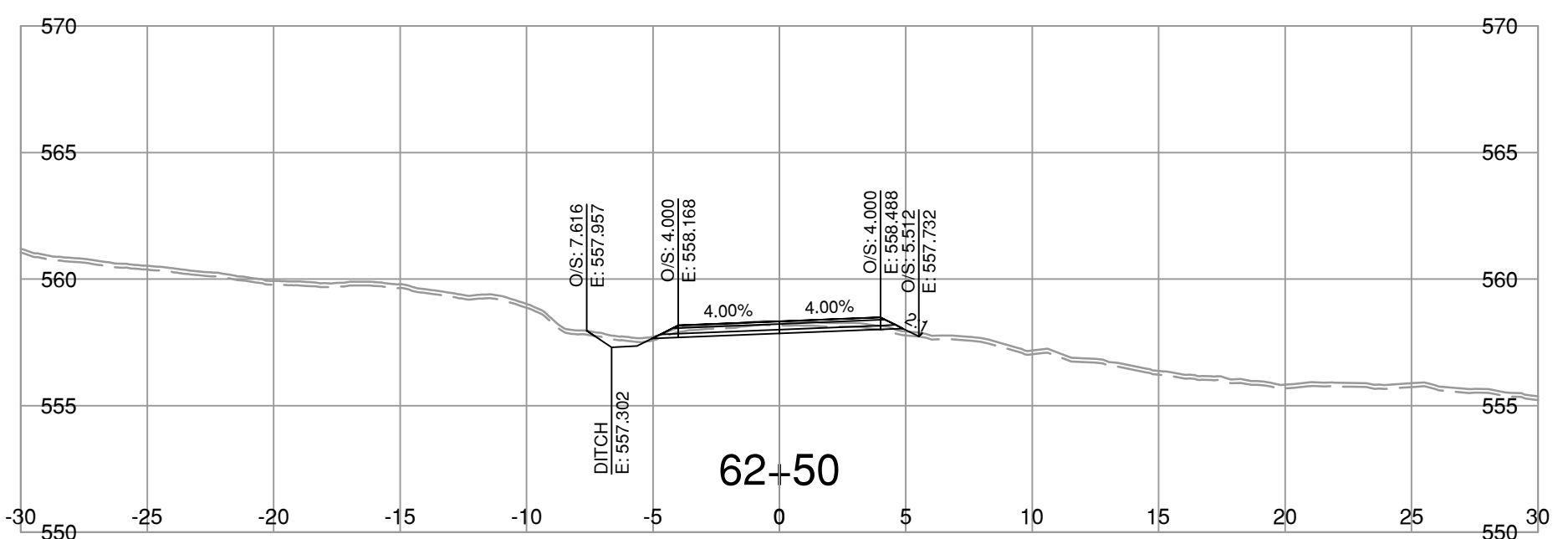
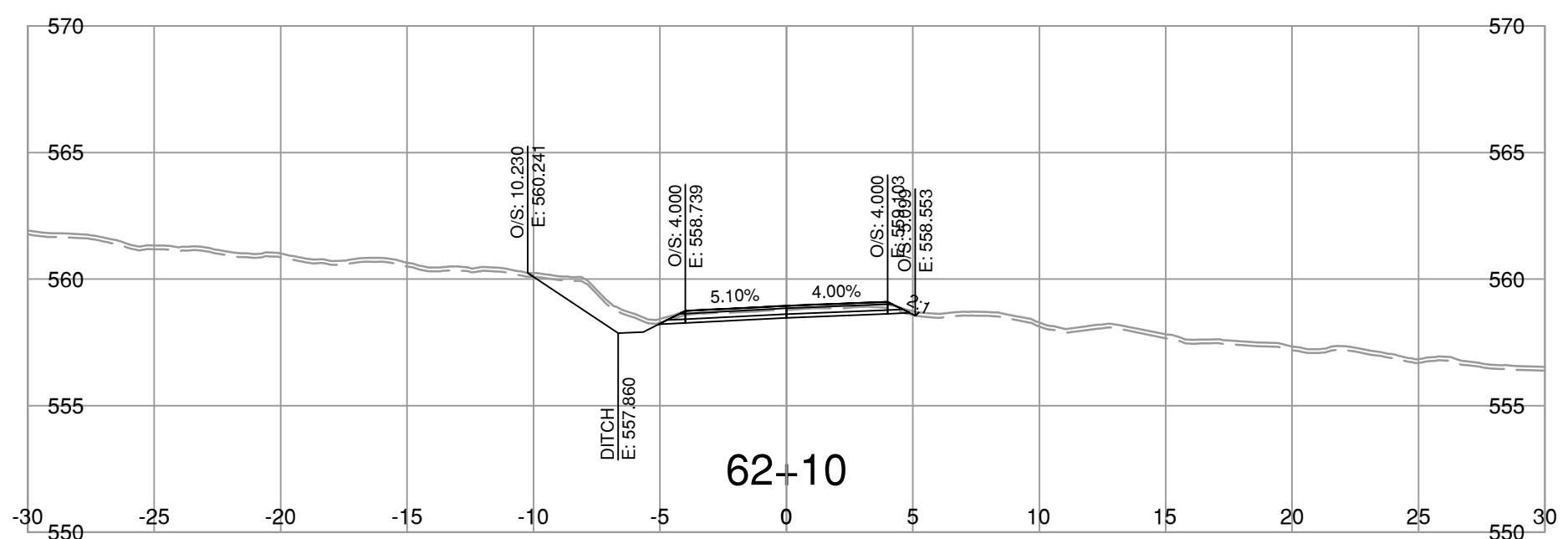
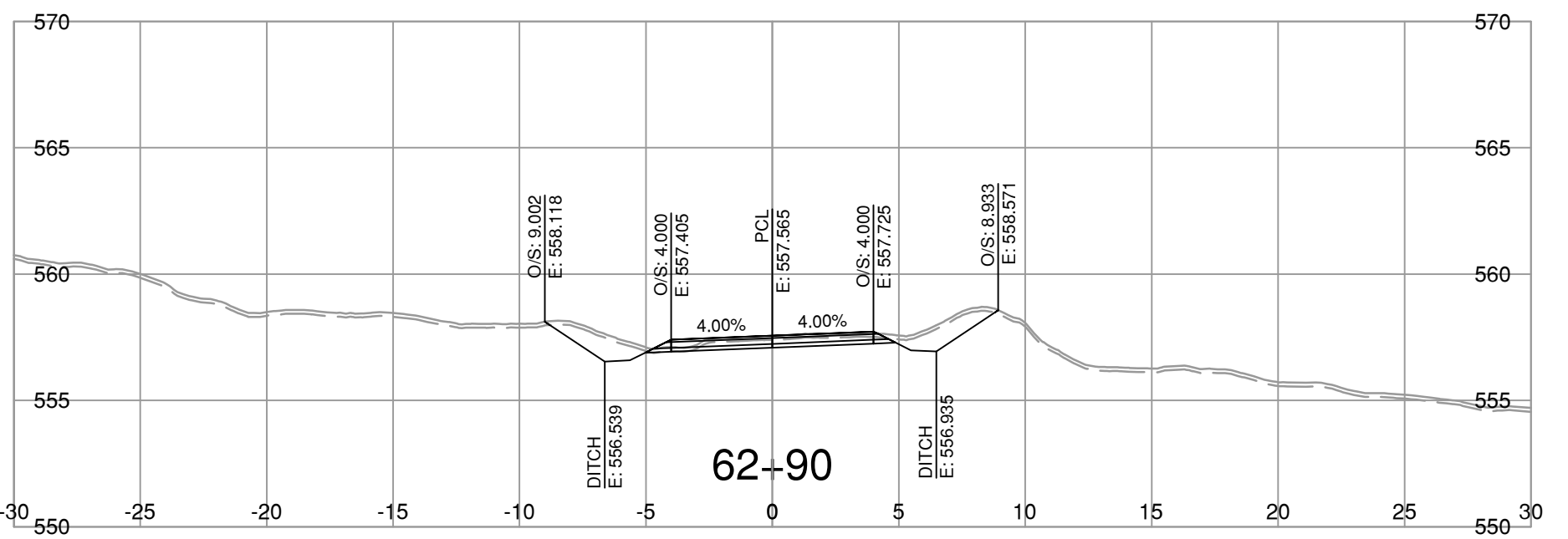
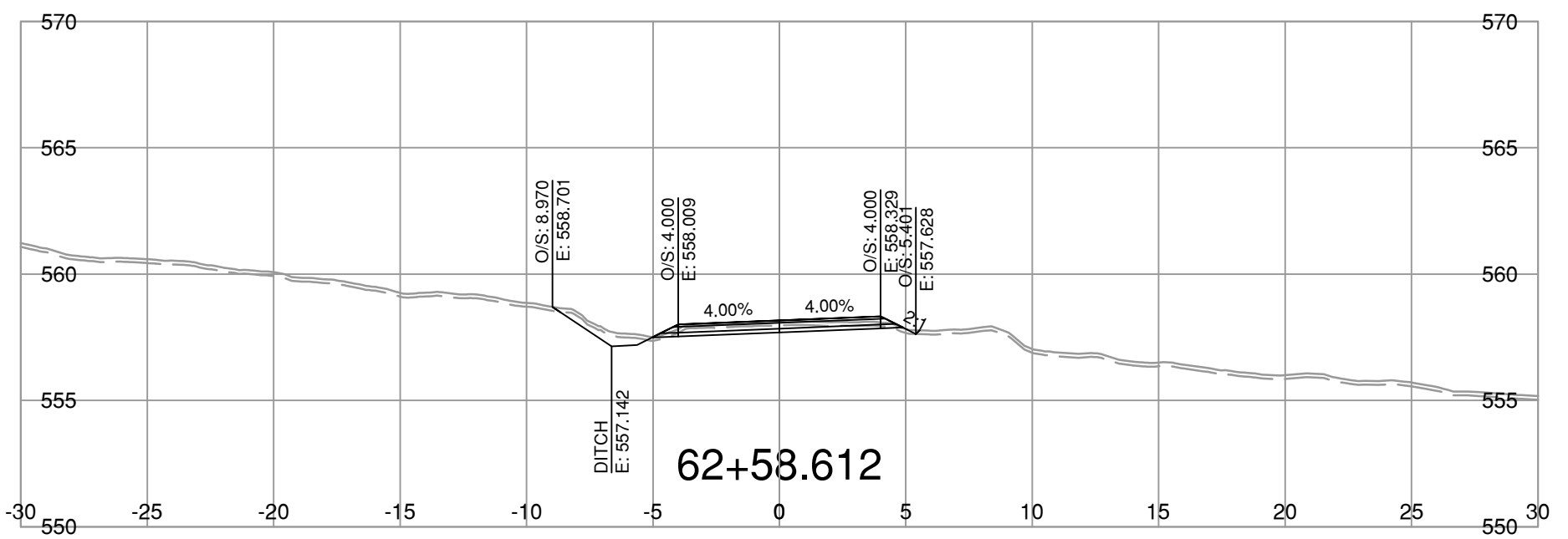
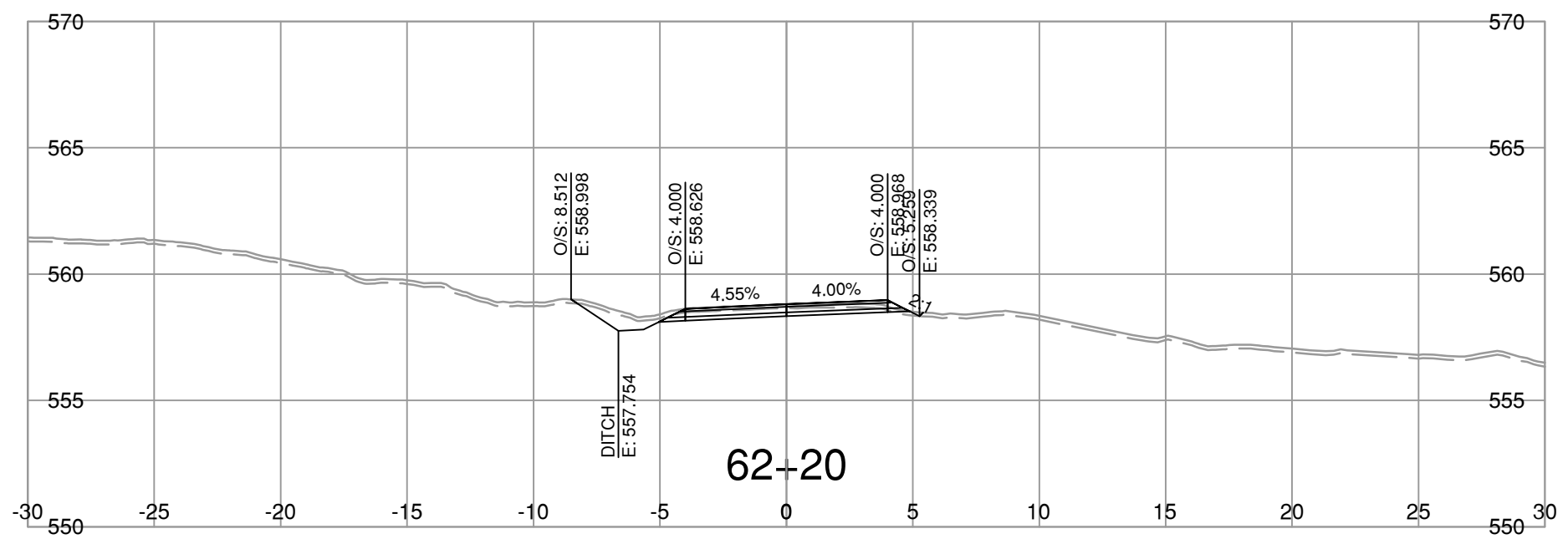
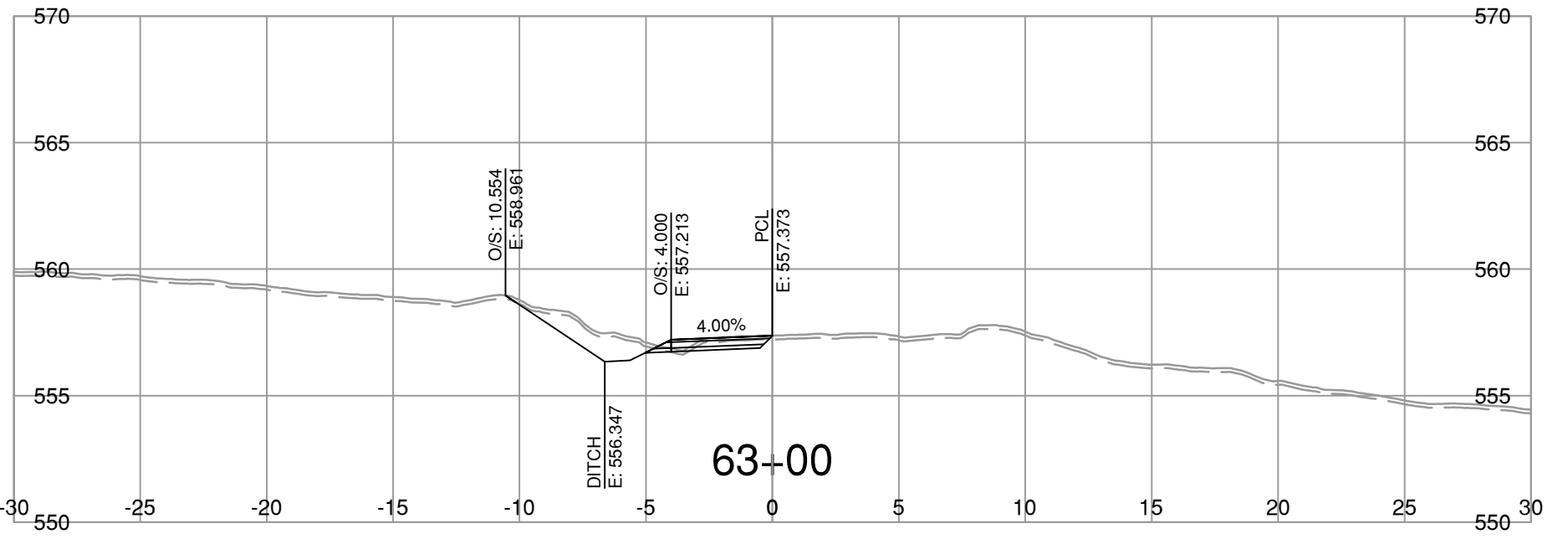
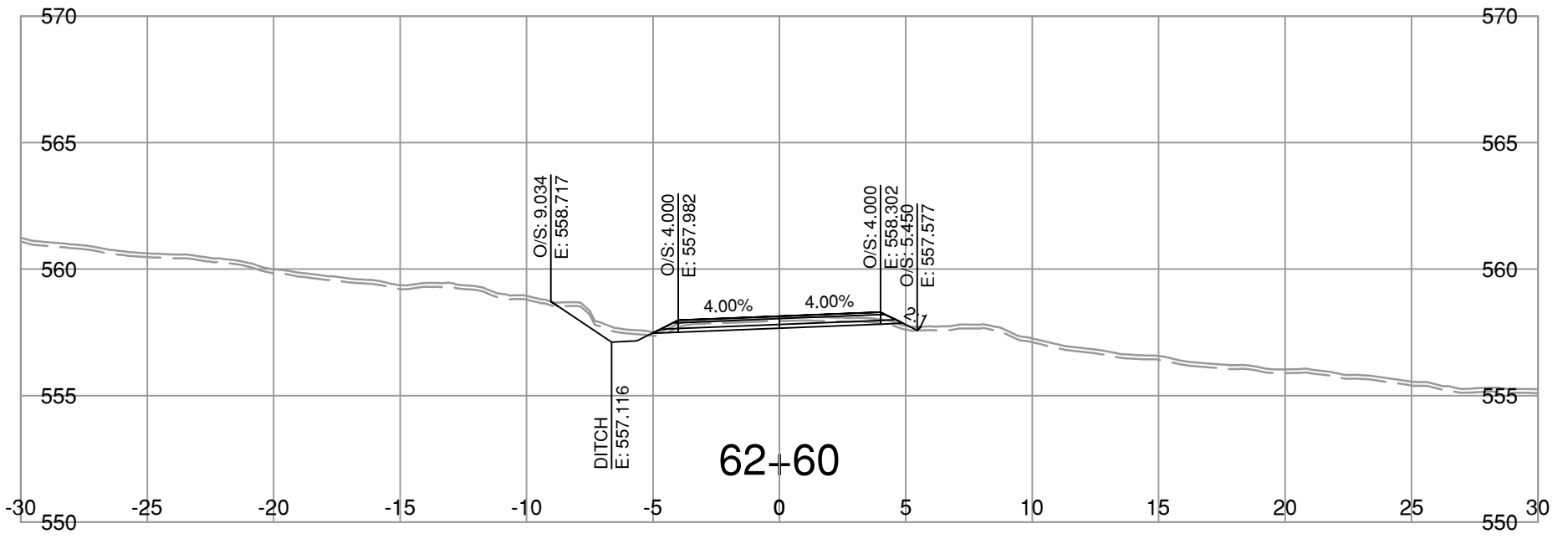
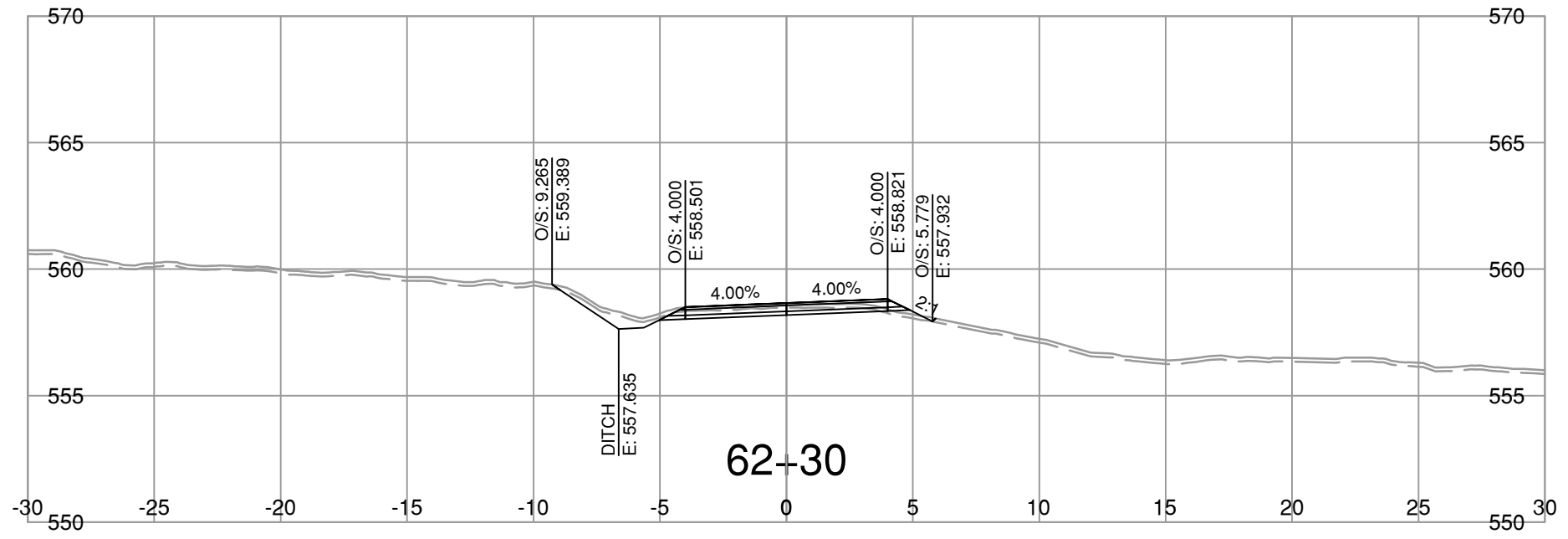
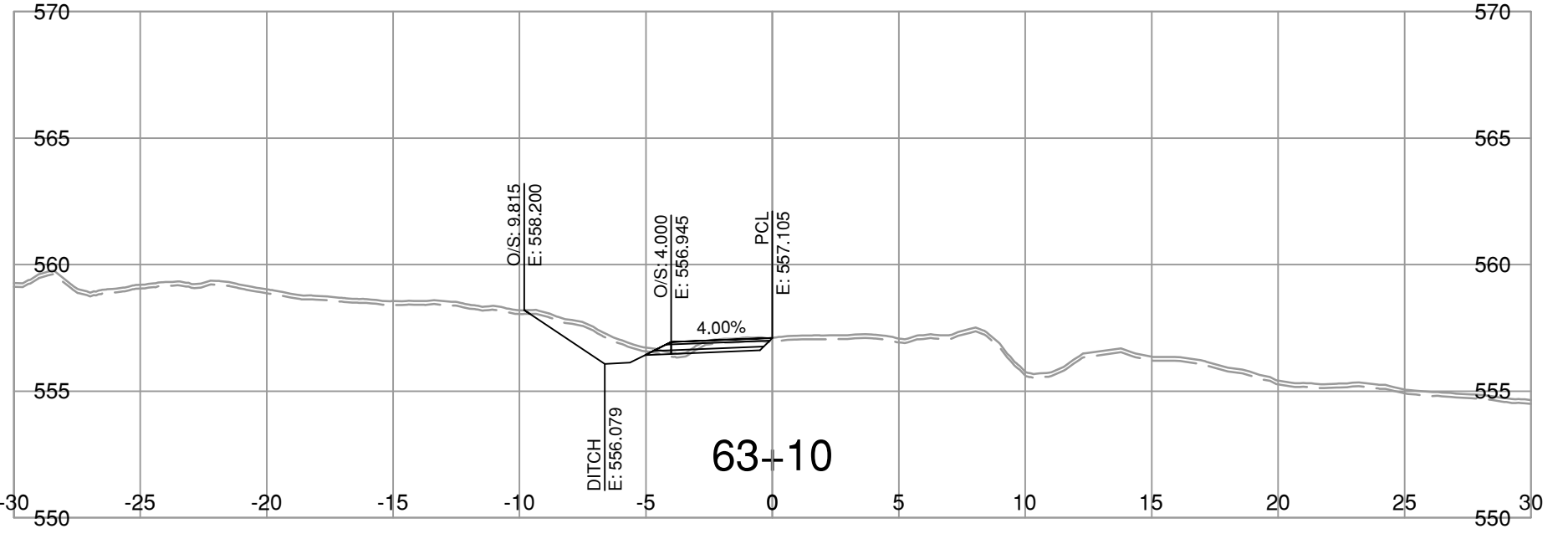
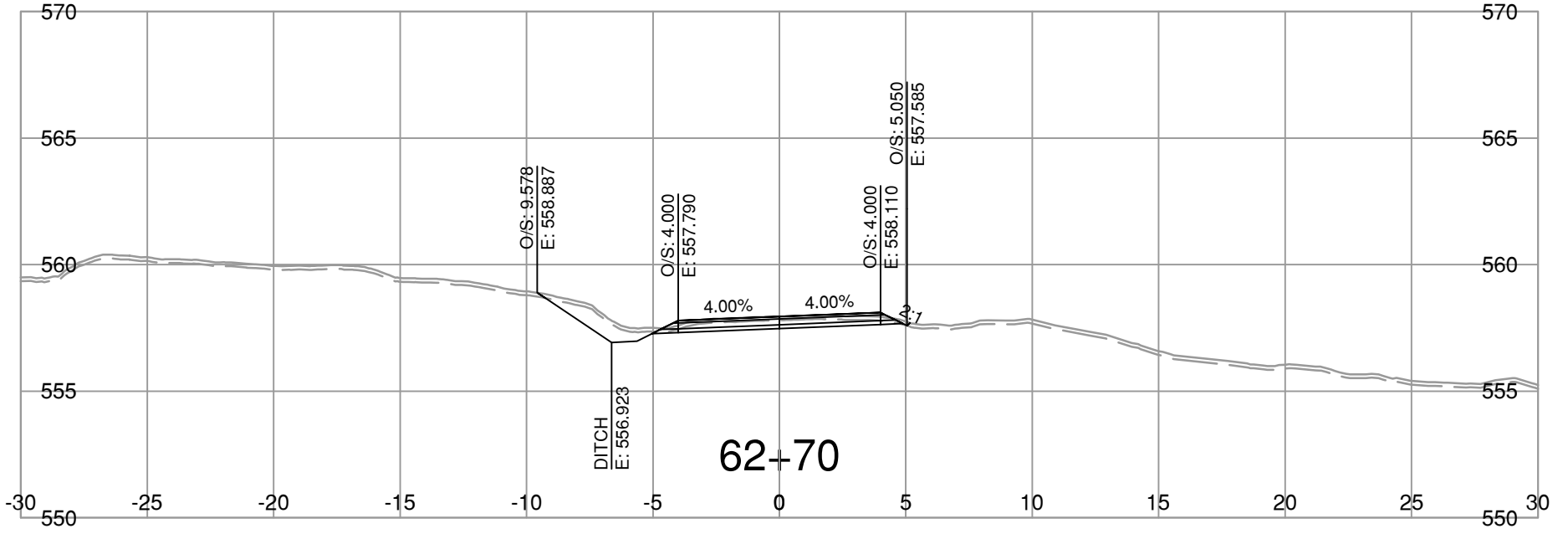
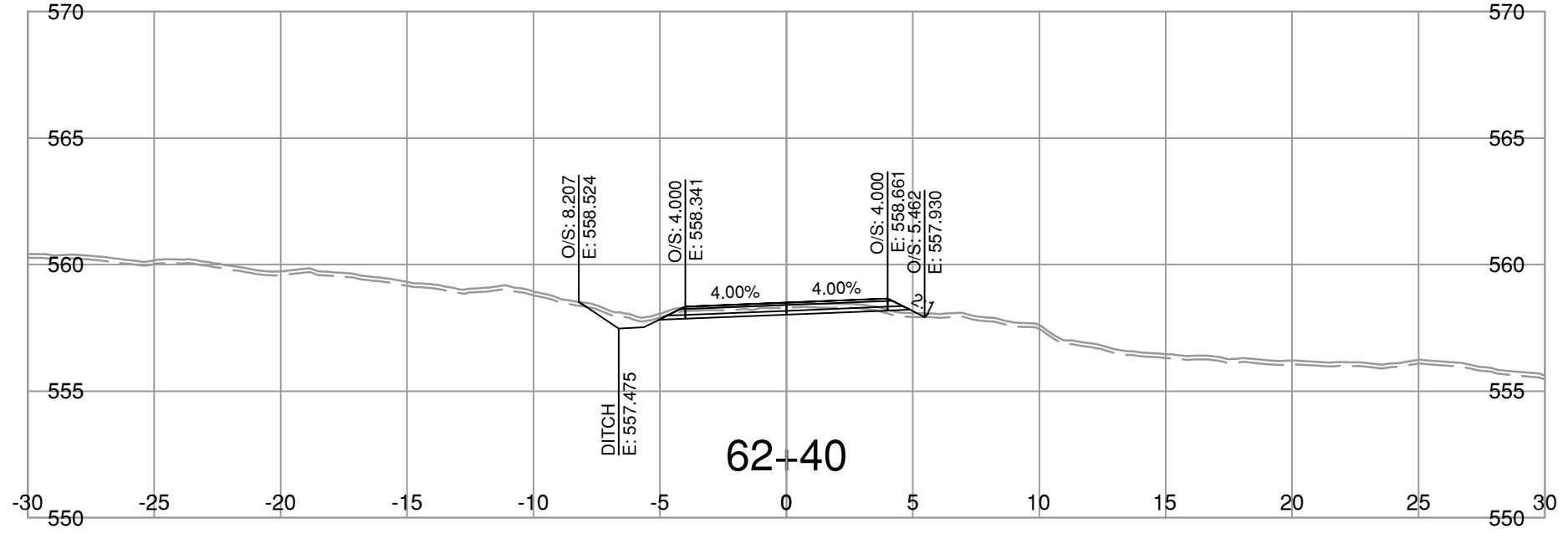
CROSS SECTION SET

SILVER SKAGIT ROAD FLOOD RECOVERY PROGRAM

FLOOD RECOVERY WORKS - KILOMETER 38.4

FOR INFORMATION ONLY - OCT. 06, 2023

Jun. 2, 2023 - 10:14 PM IBC-BYV-FILED001/Projects/2022/22-0091/00 - CAD Files/00-SS-00-04-03-07/Drawings/Production/000_Design/Sections/ECT/140-38-4-22-0091



NOTE: STRIPPING REMOVAL APPLIES ONLY TO THE AREA BETWEEN SLOPE STAKE LINES (TOES & TOP OF CUT) OF PROPOSED ROADWAY TEMPLATE

FOR REFERENCE ONLY

FOR INFORMATION ONLY - OCT. 06, 2023

R.F. BINNIE & ASSOCIATES LTD.
300 - 4940 Canada Way,
Burnaby, BC V5G 4K6
TEL 604 420 1721
BINNIE.com

MINISTRY OF TRANSPORTATION AND INFRASTRUCTURE
SOUTH COAST REGION
HIGHWAY ENGINEERING AND GEOMATICS

L60-LINE CROSS SECTIONS
SILVER SKAGIT ROAD FLOOD RECOVERY PROGRAM
FLOOD RECOVERY WORKS - KILOMETER 38.4

SCALE

CAD FILENAME: SECT-L60-38.4-22-0091.DWG
DATE: 2023-06-02
FILE NUMBER: 22-0091

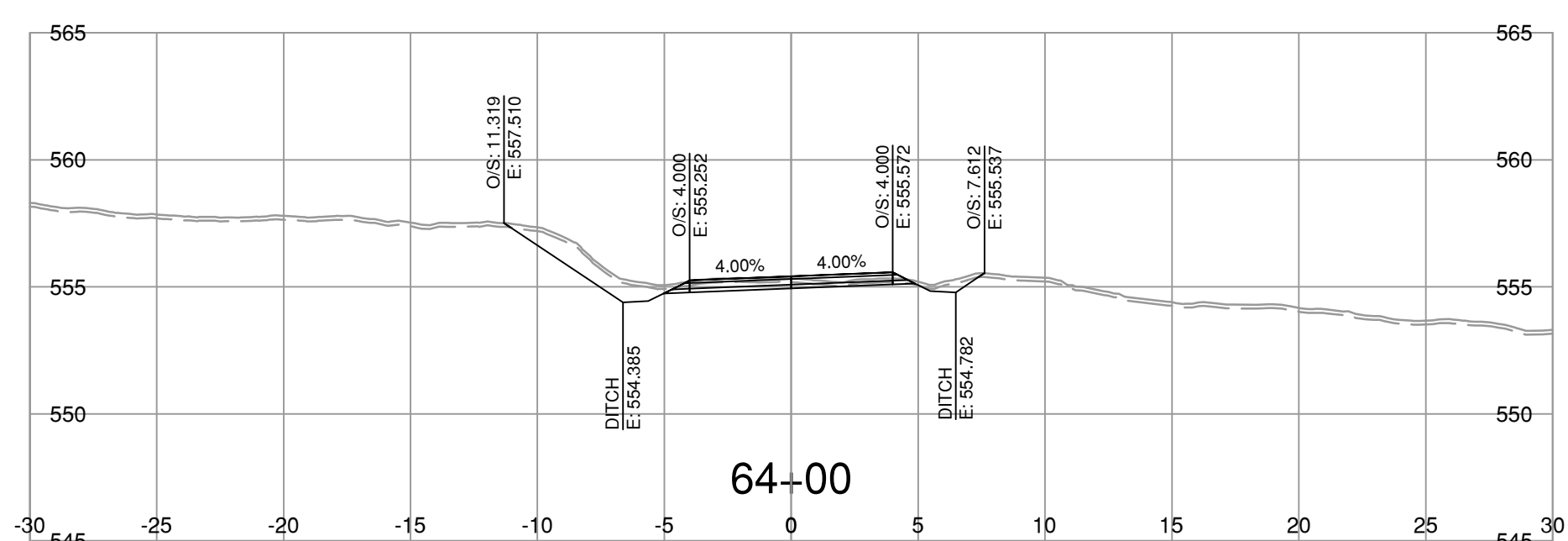
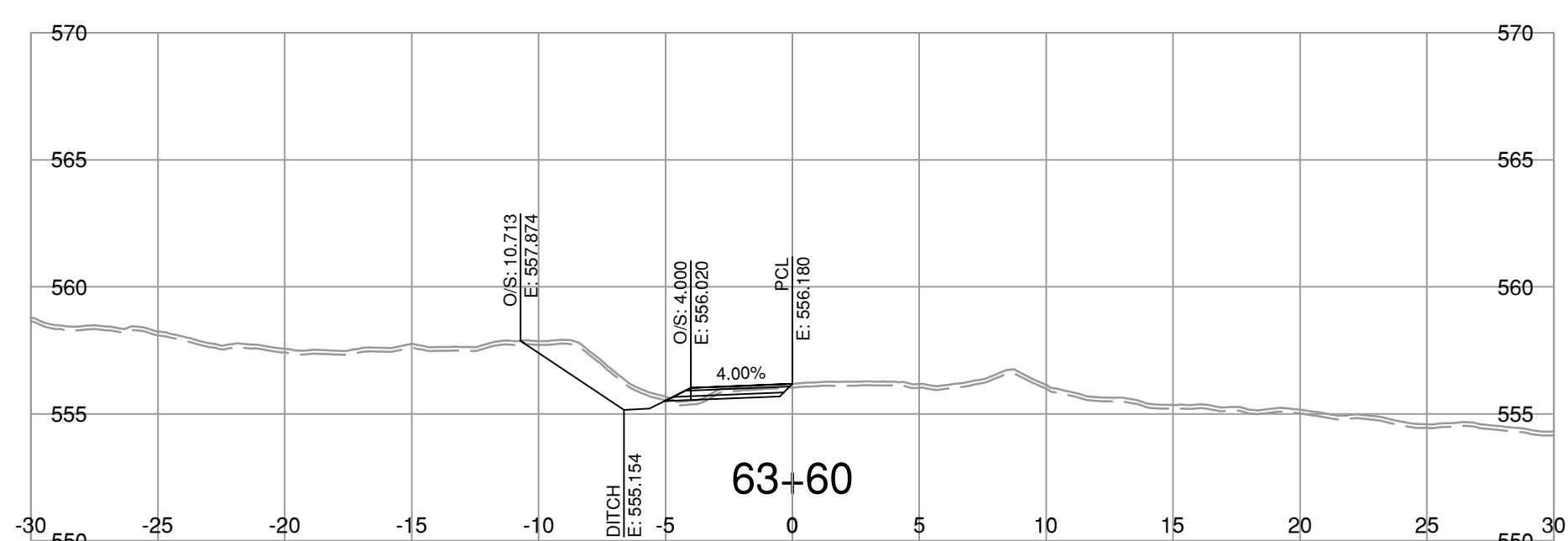
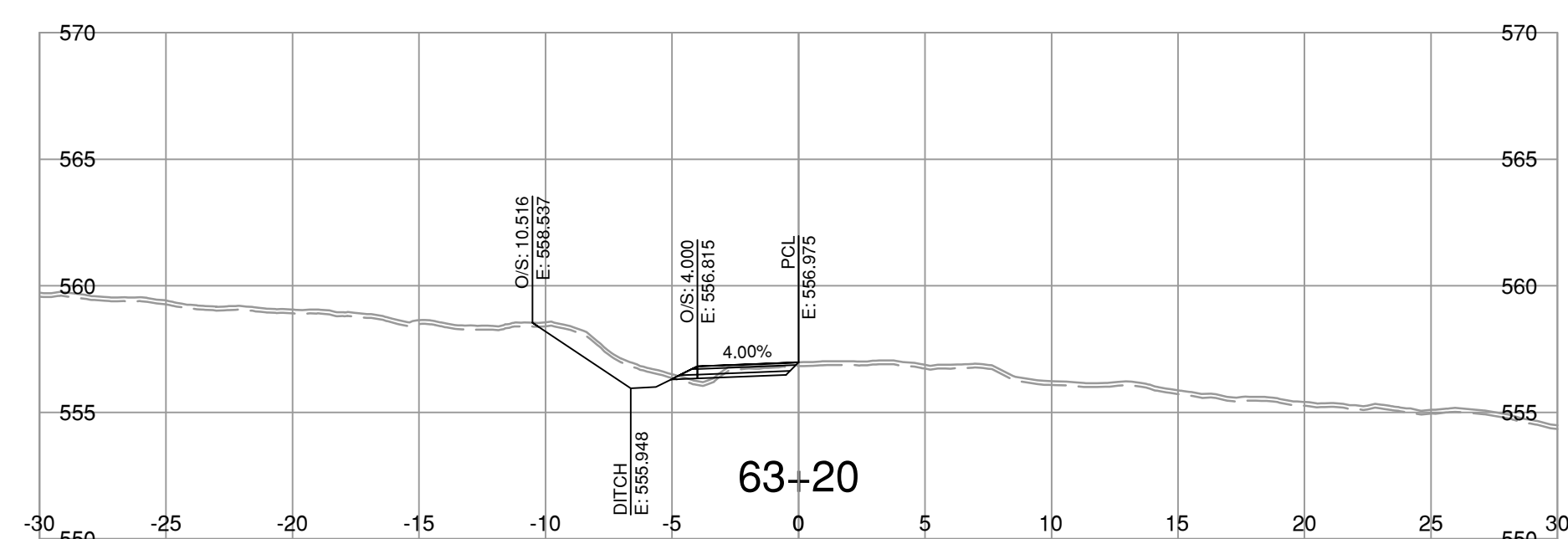
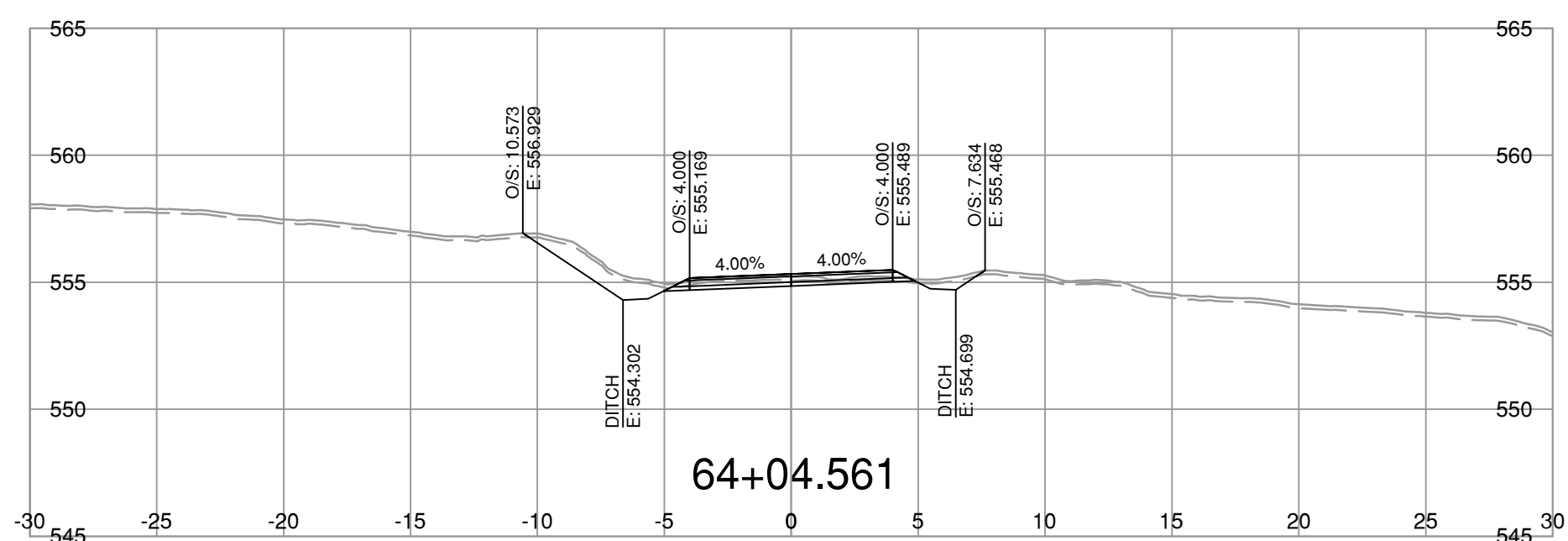
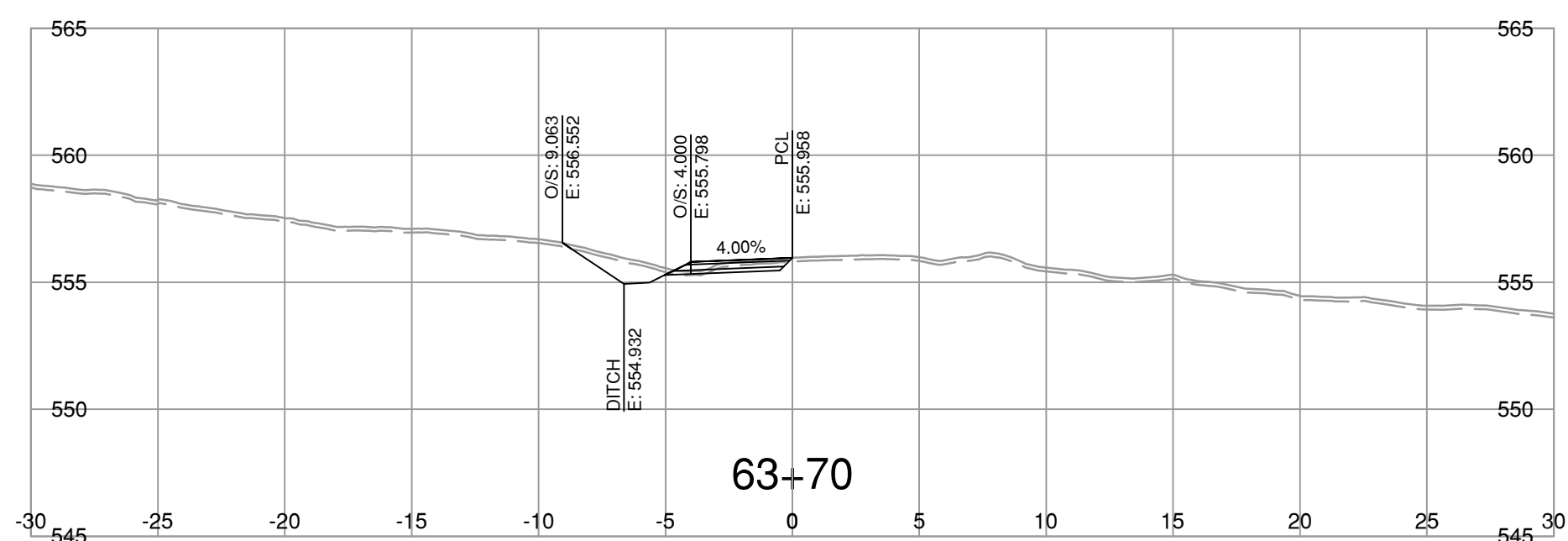
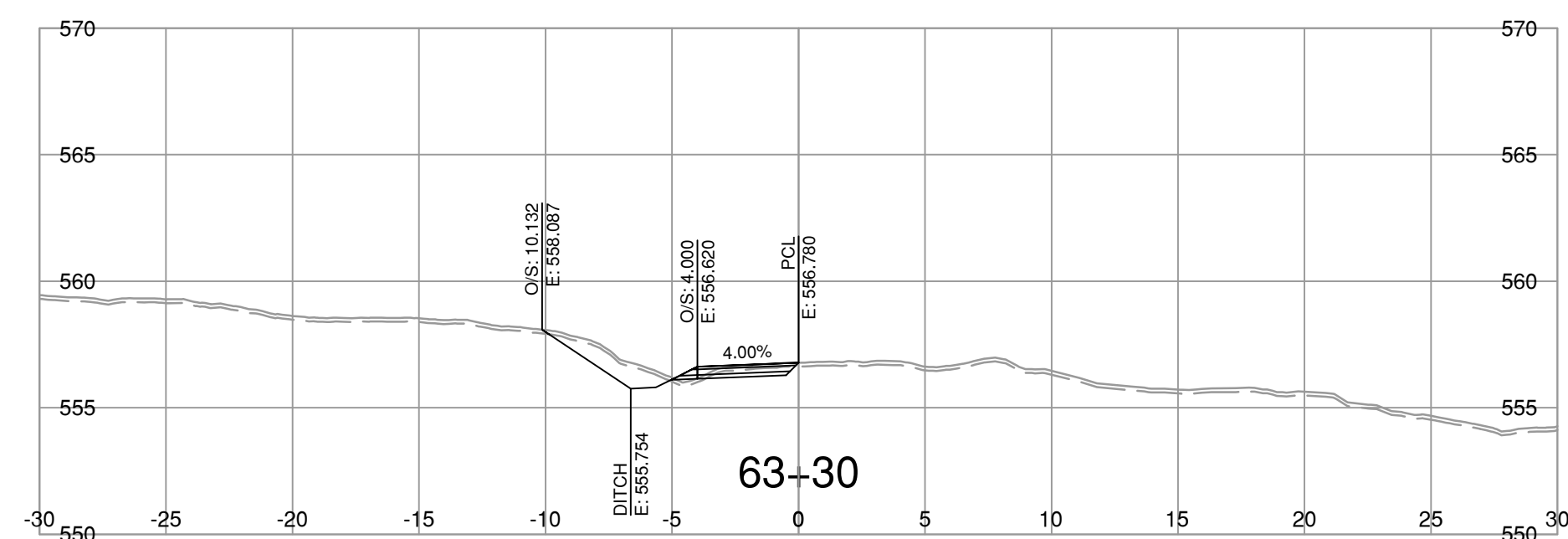
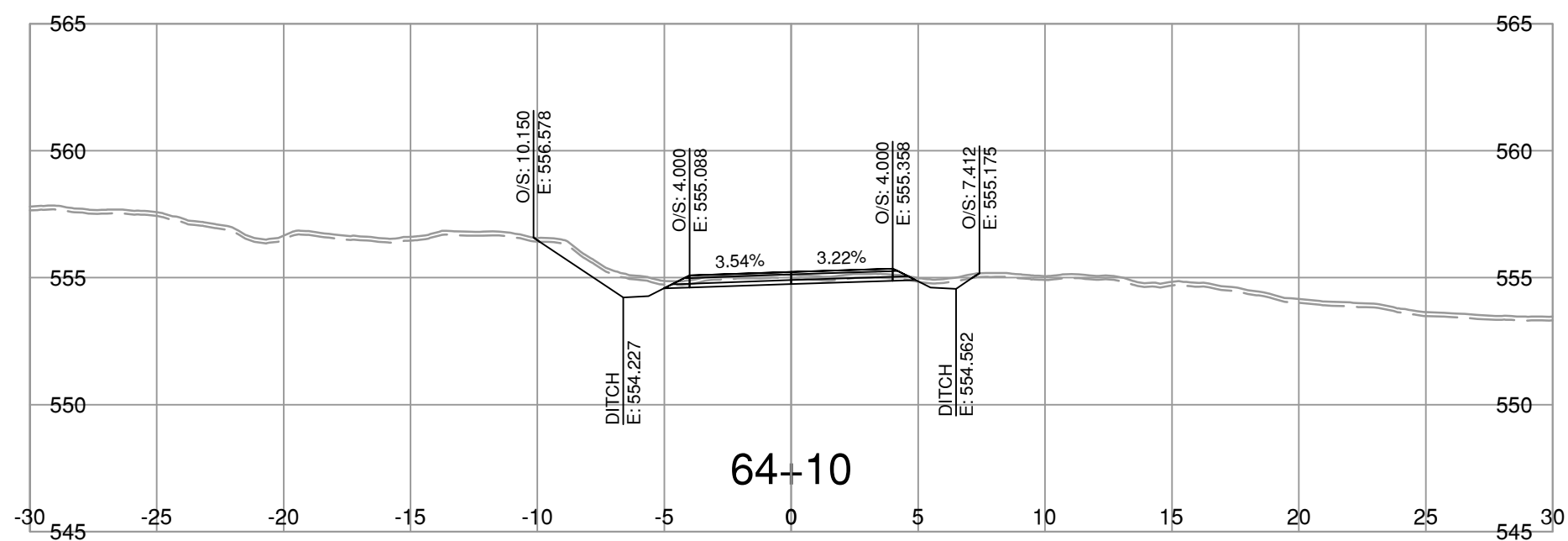
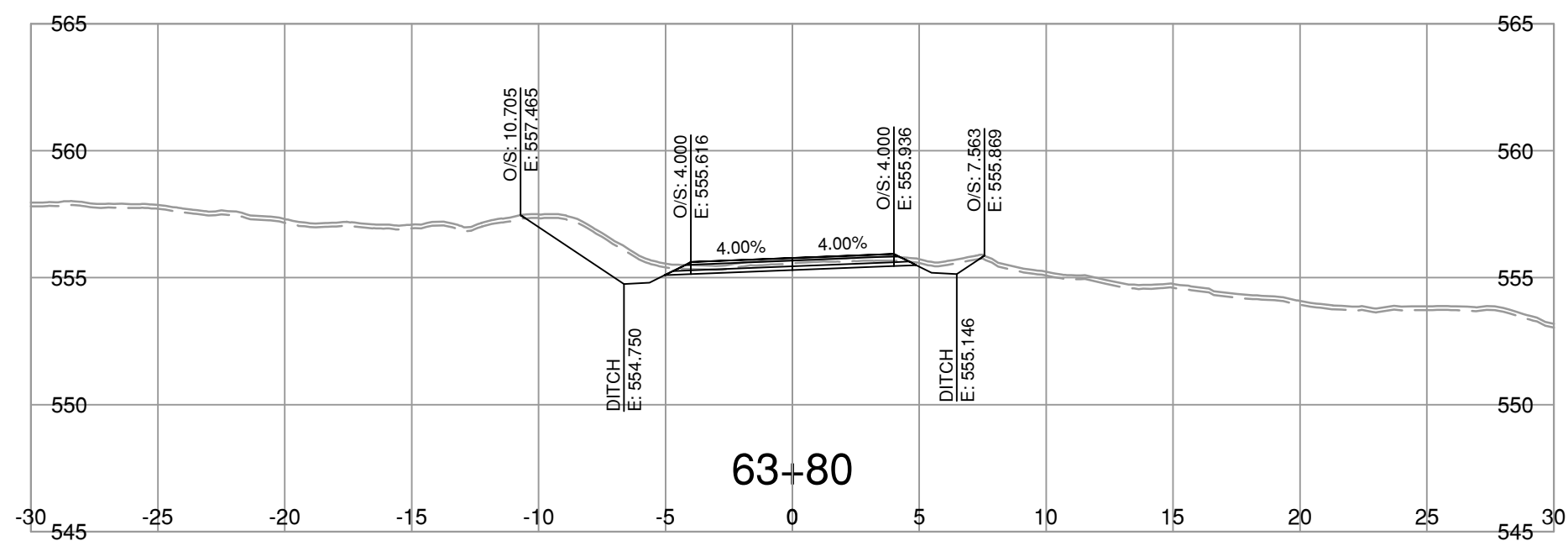
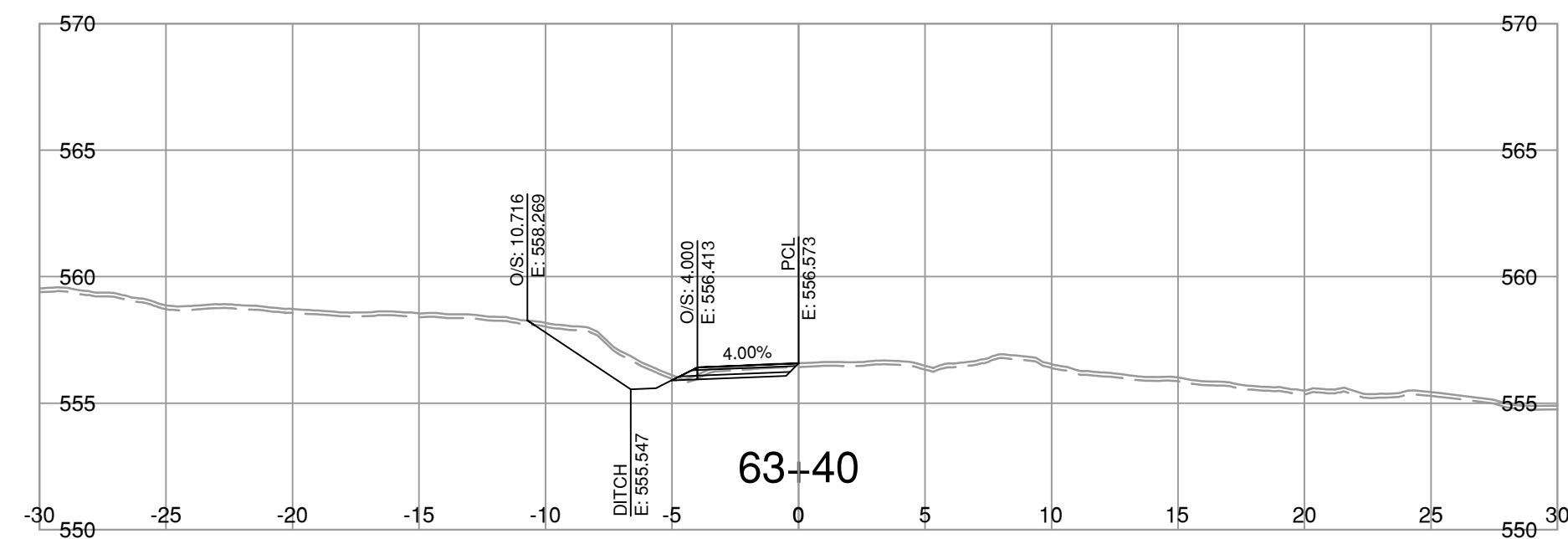
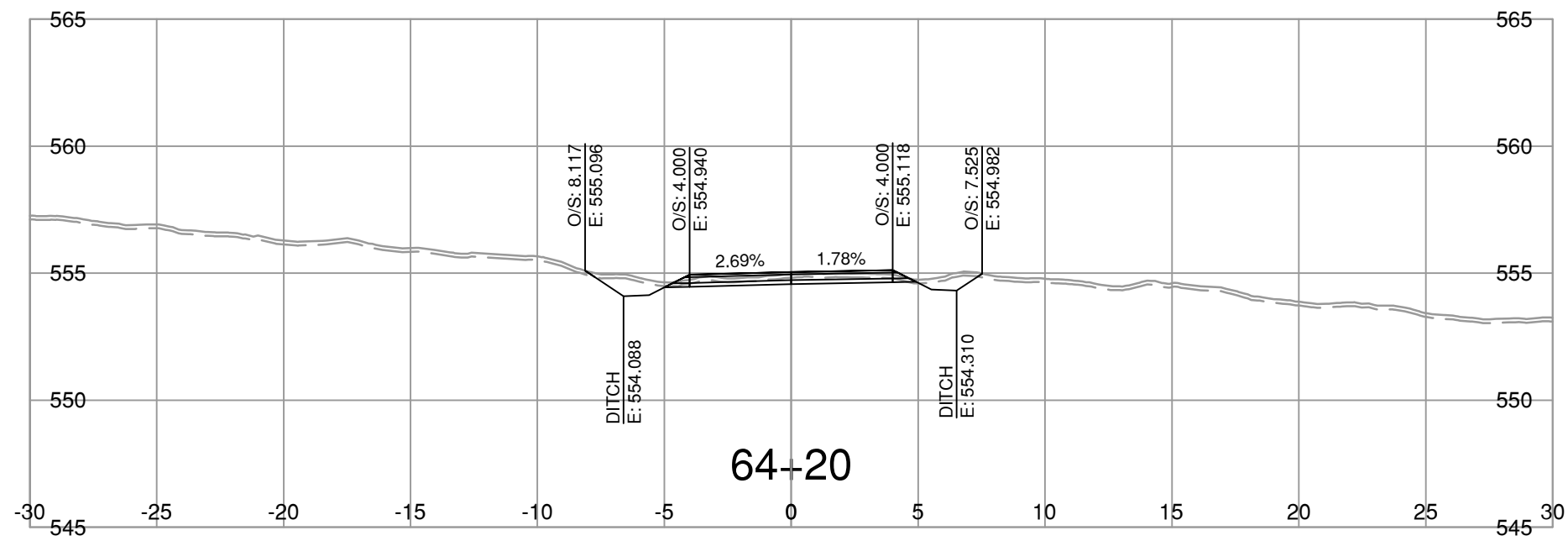
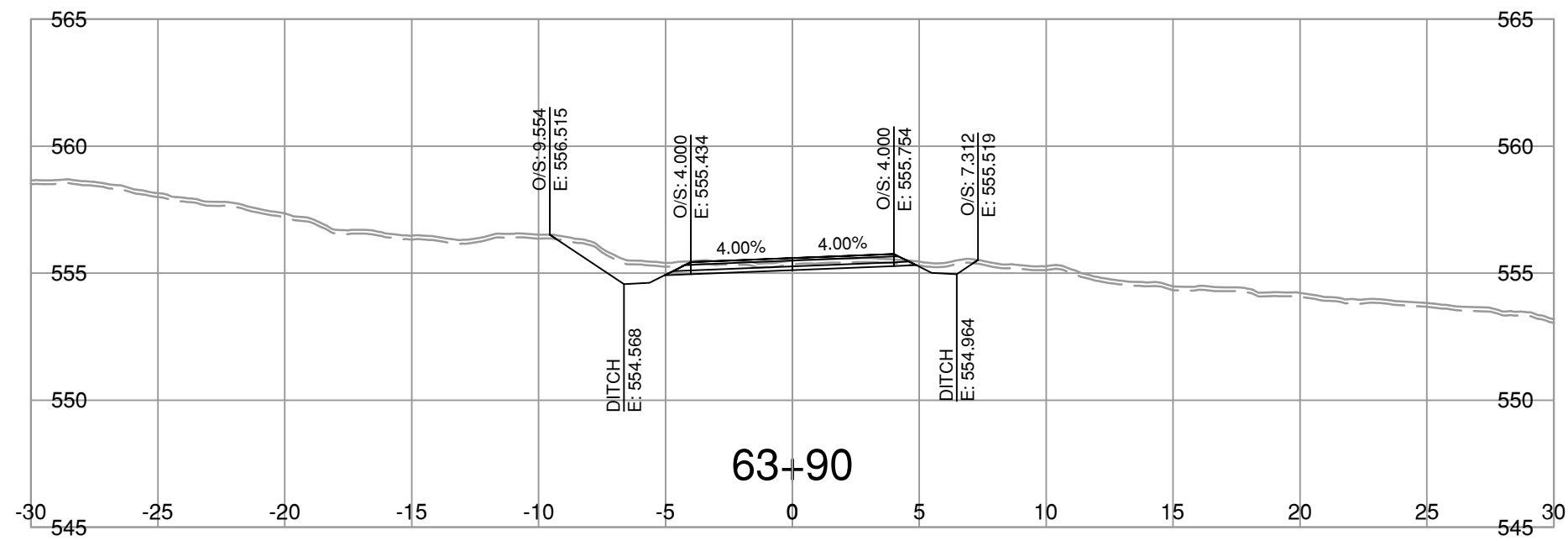
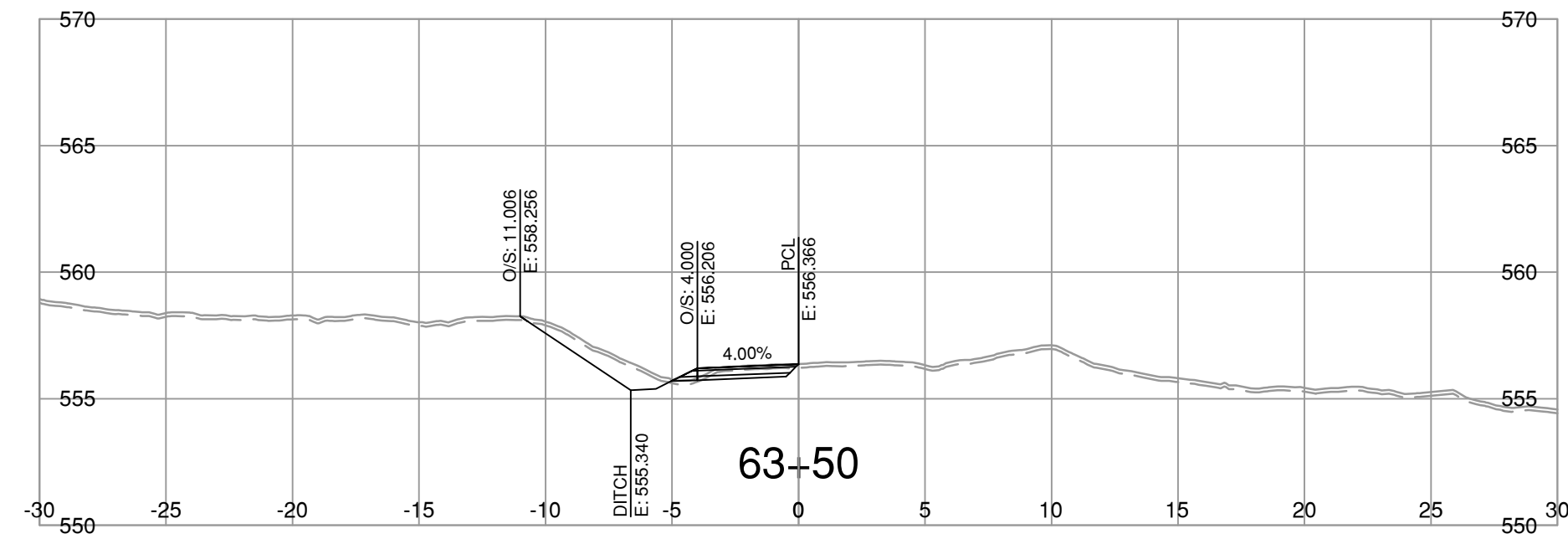
REV	DATE	REVISIONS	SIGNATURE

R.F. BINNIE & ASSOCIATES LTD.
EGBC PERMIT TO PRACTICE
NUMBER 1001128

DESIGNED: _____ X.G. DATE: OCT. 2023
QUALITY CONTROL: _____ X.G. DATE: OCT. 2023
QUALITY ASSURANCE: _____ M.C. DATE: OCT. 2023
DRAWN: _____ T.K./S.C. DATE: OCT. 2023

MICHAEL CARREIRA
ENGINEER OF RECORD
DATE: OCT. 06, 2023

PROJECT NUMBER: 14133-0001
REG: 1
DRAWING NUMBER: R1-1075-L60XS-1
REV: _____



NOTE: STRIPPING REMOVAL APPLIES ONLY TO THE AREA BETWEEN SLOPE STAKE LINES (TOES & TOP OF CUT) OF PROPOSED ROADWAY TEMPLATE

FOR REFERENCE ONLY

FOR INFORMATION ONLY - OCT. 06, 2023

R.F. BINNIE & ASSOCIATES LTD.
300 - 4940 Canada Way,
Burnaby, BC V5G 4K6
TEL 604 420 1721
BINNIE.com

MINISTRY OF TRANSPORTATION AND INFRASTRUCTURE
SOUTH COAST REGION
HIGHWAY ENGINEERING AND GEOMATICS

L60-LINE CROSS SECTIONS
SILVER SKAGIT ROAD FLOOD RECOVERY PROGRAM
FLOOD RECOVERY WORKS - KILOMETER 38.4

SCALE: 0 2 1:250 12m CAD FILENAME: SECT-L60-38.4-22-0091.DWG DATE: 2023-06-02 FILE NUMBER: 22-0091

REV	DATE	REVISIONS	SIGNATURE

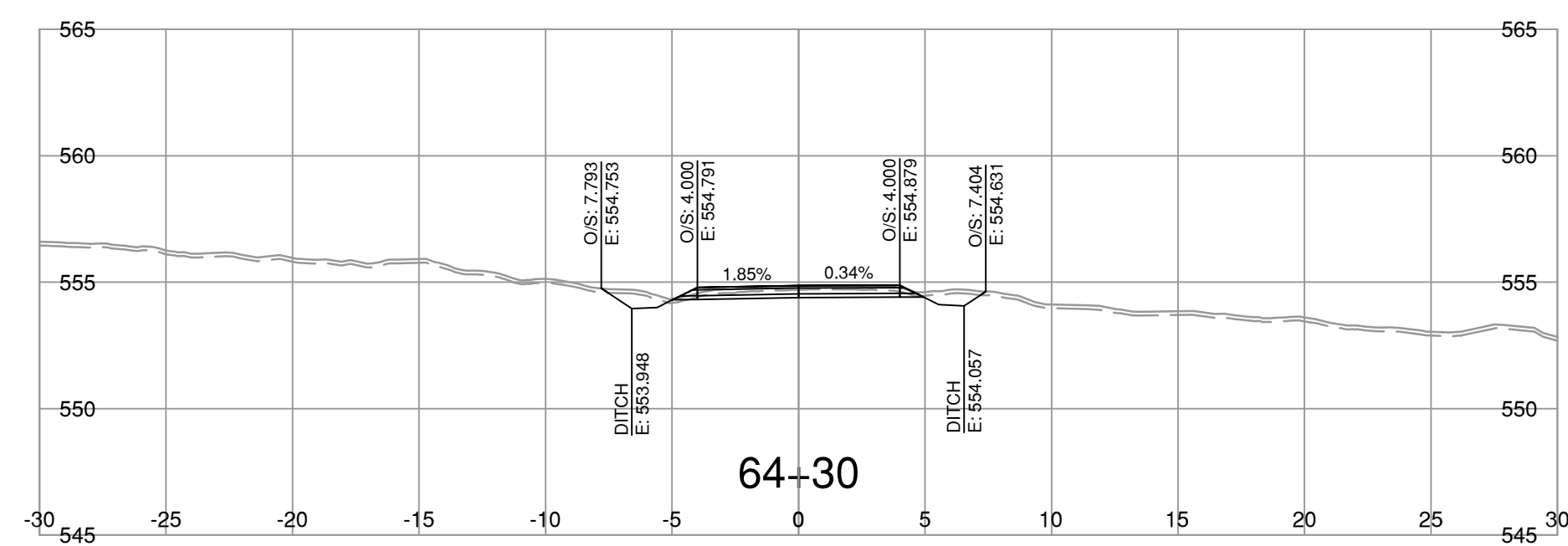
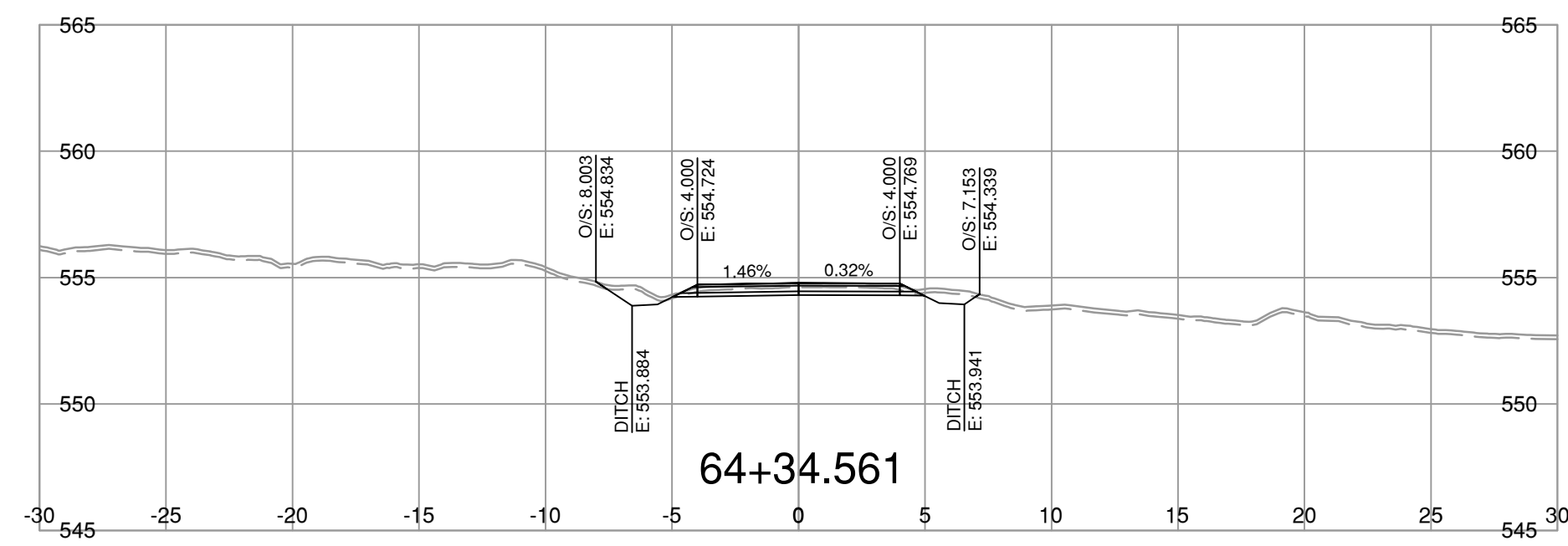
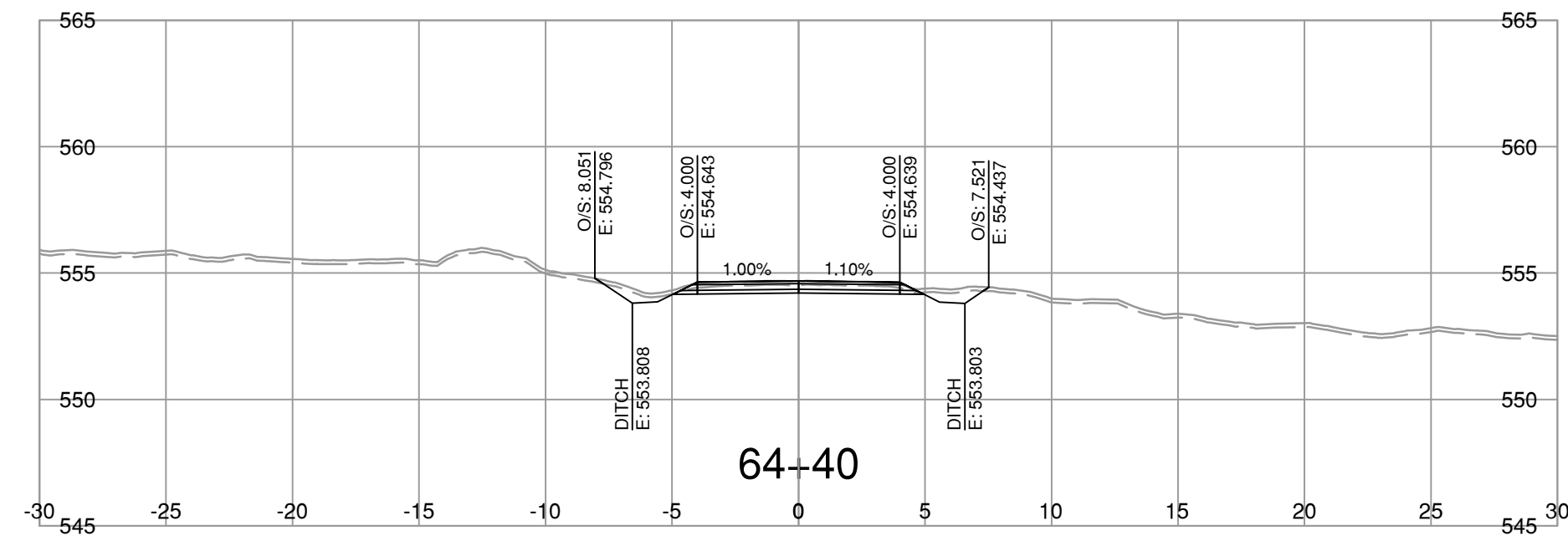
R.F. BINNIE & ASSOCIATES LTD.
EGBC PERMIT TO PRACTICE
NUMBER 1001128

MICHAEL CARREIRA
ENGINEER OF RECORD
DATE OCT. 06, 2023

DESIGNED: _____ X.G. DATE: OCT. 2023
 QUALITY CONTROL: _____ X.G. DATE: OCT. 2023
 QUALITY ASSURANCE: _____ M.C. DATE: OCT. 2023
 DRAWN: _____ T.K./S.C. DATE: OCT. 2023

PROJECT NUMBER: 14133-0001 REG: 1 DRAWING NUMBER: R1-1075-L60XS-2 REV: _____

Jun. 2, 2023 - 10:14 PM IBC-BBY-FILED001\Projects\2022\22-0091\00 - CAD Files\00-SS-20-04-036-7\Drawings\Production\00_Design\Sections\SECT-L60-38.4-22-0091

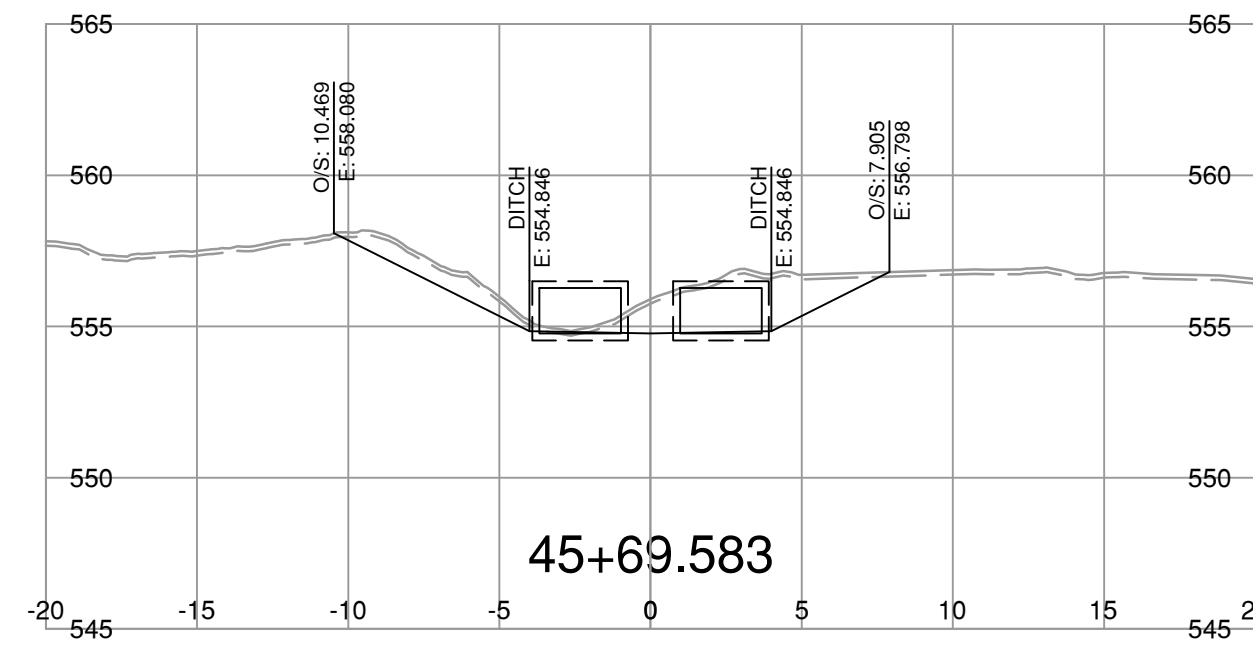
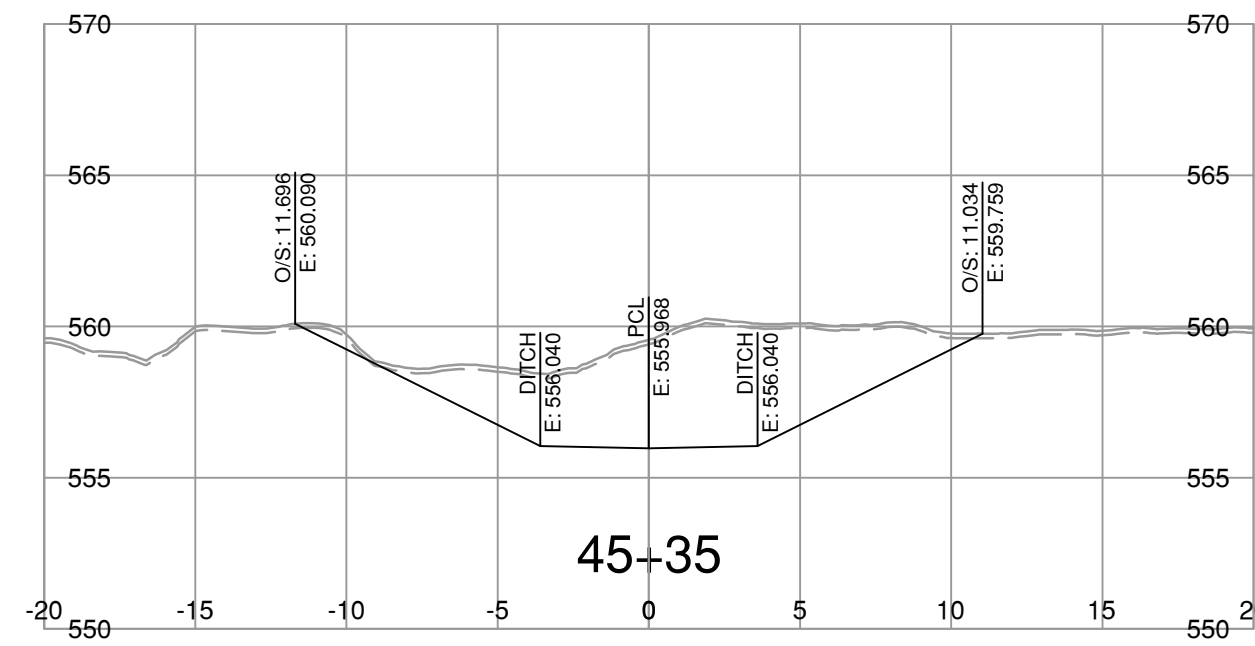
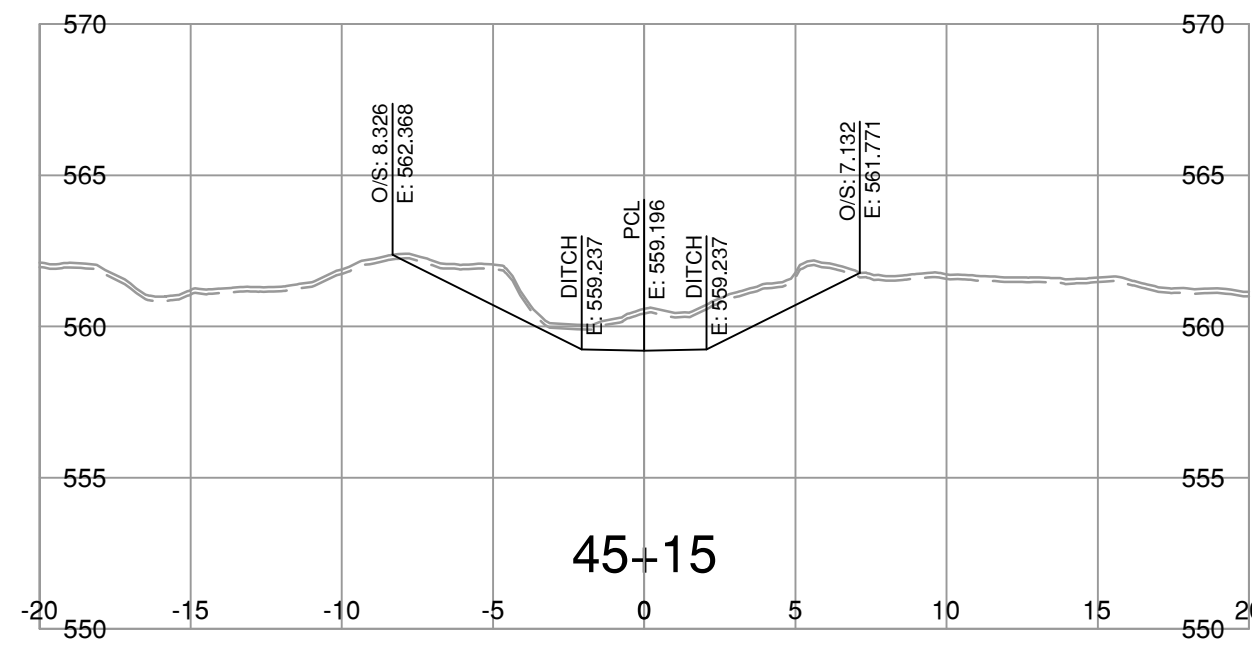
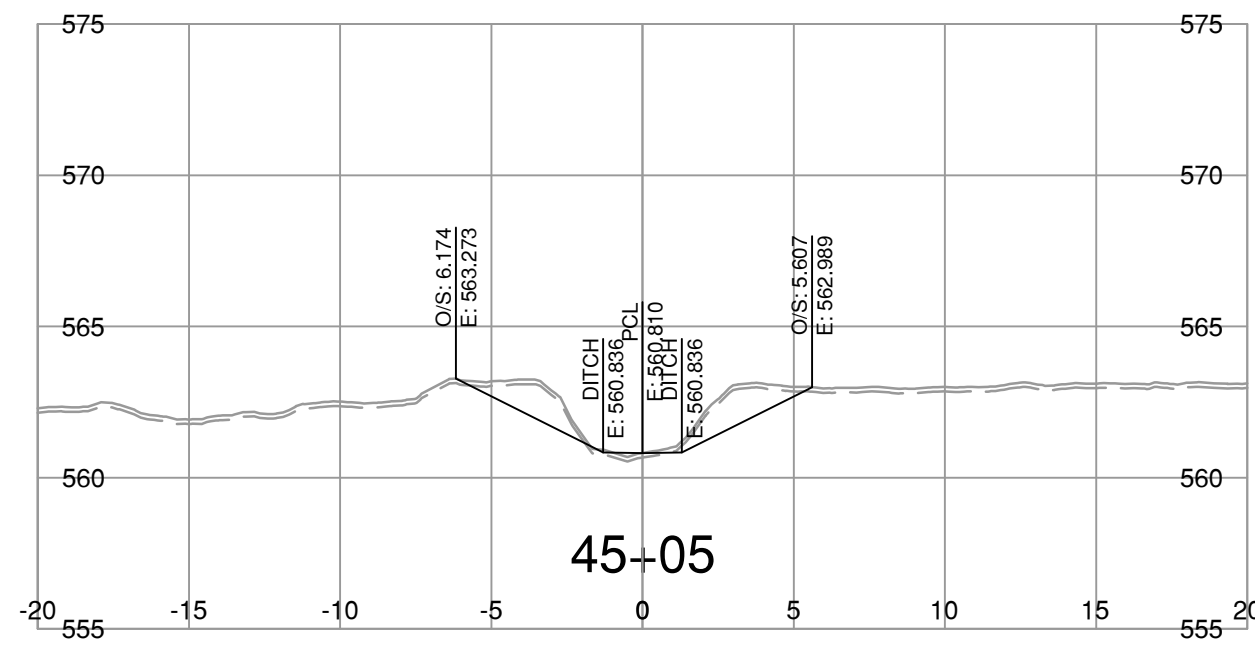
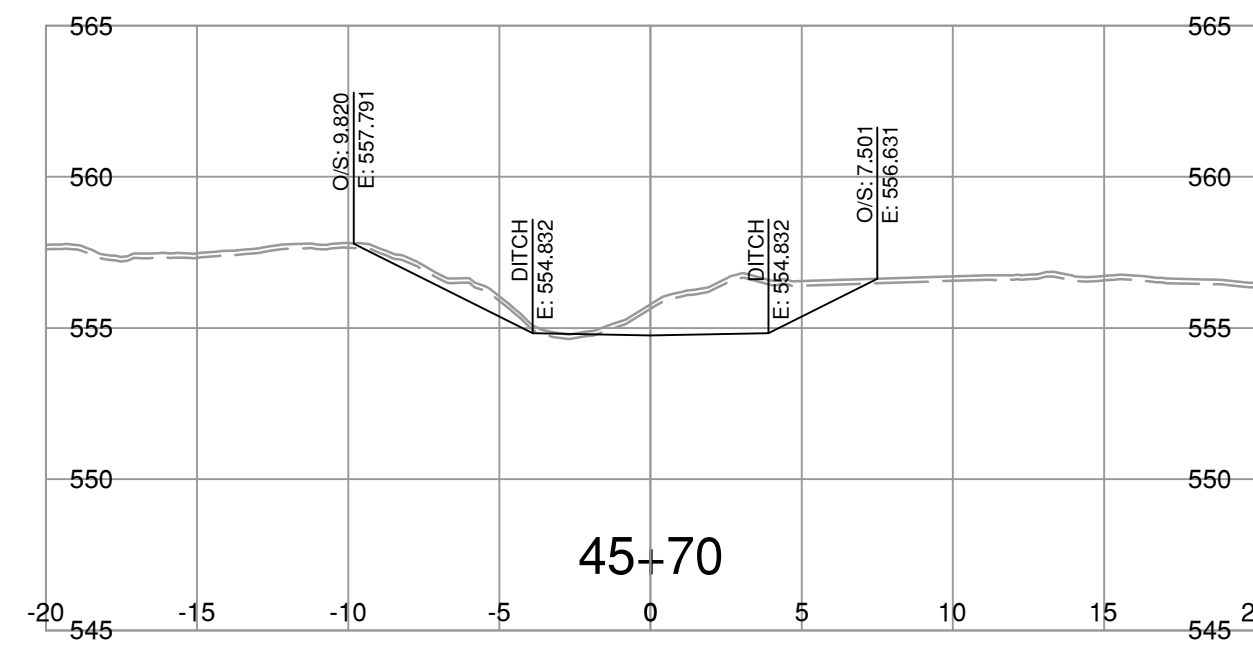
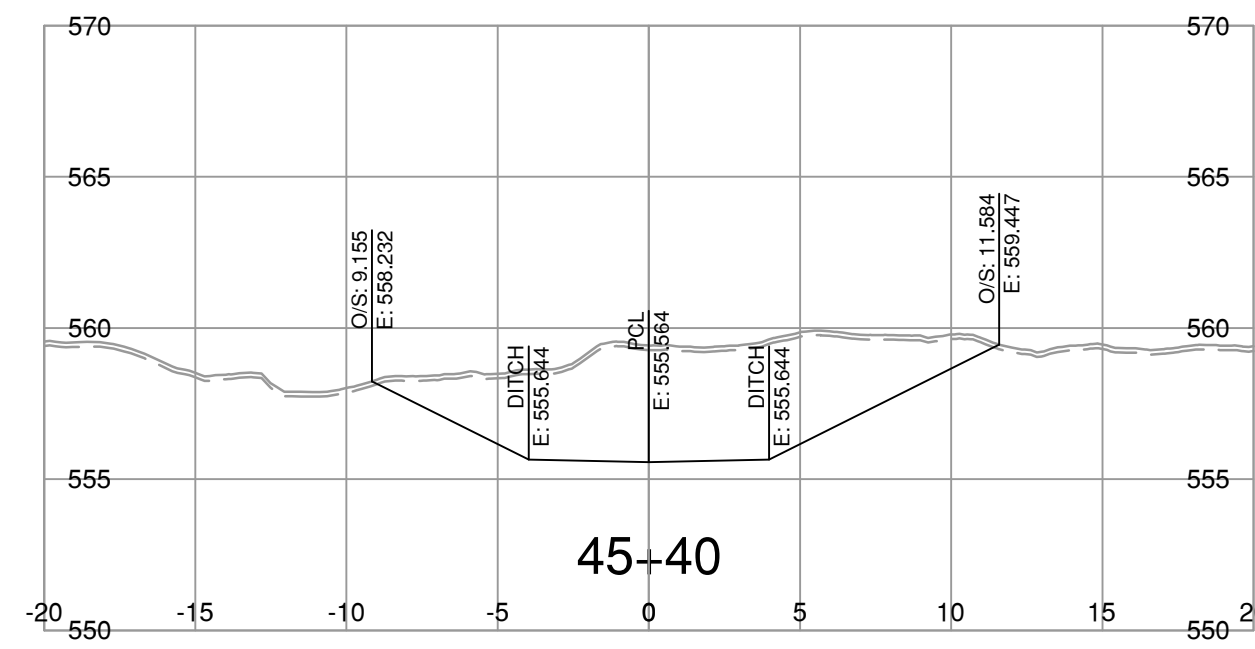
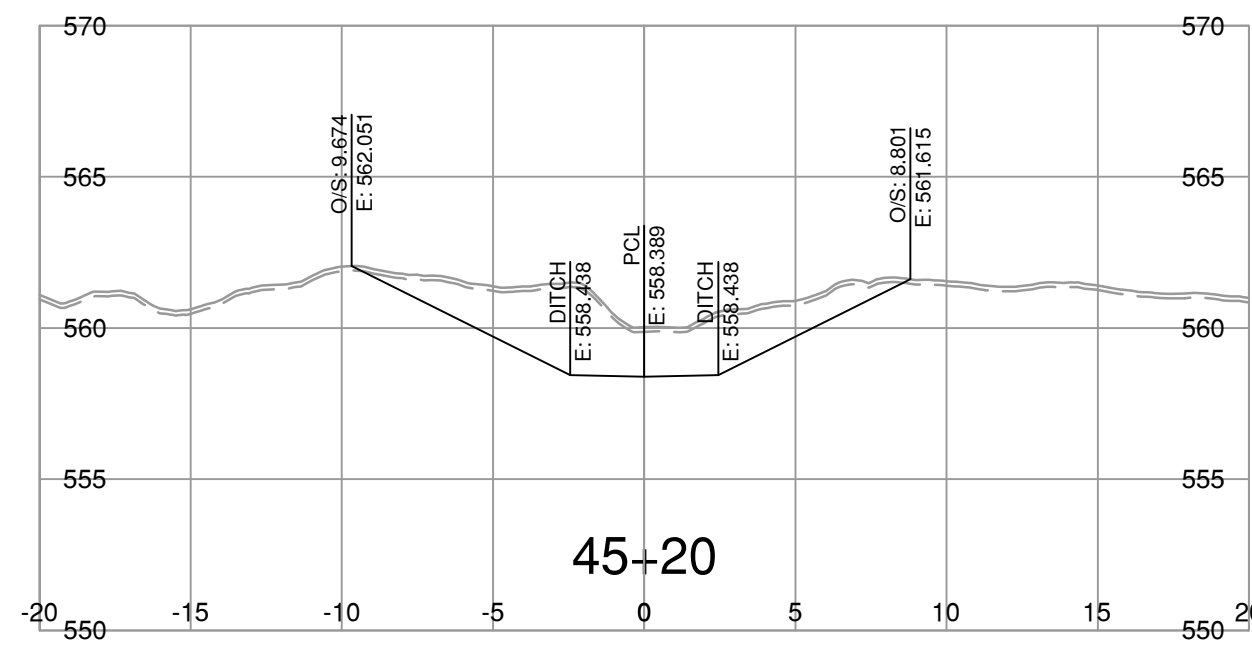
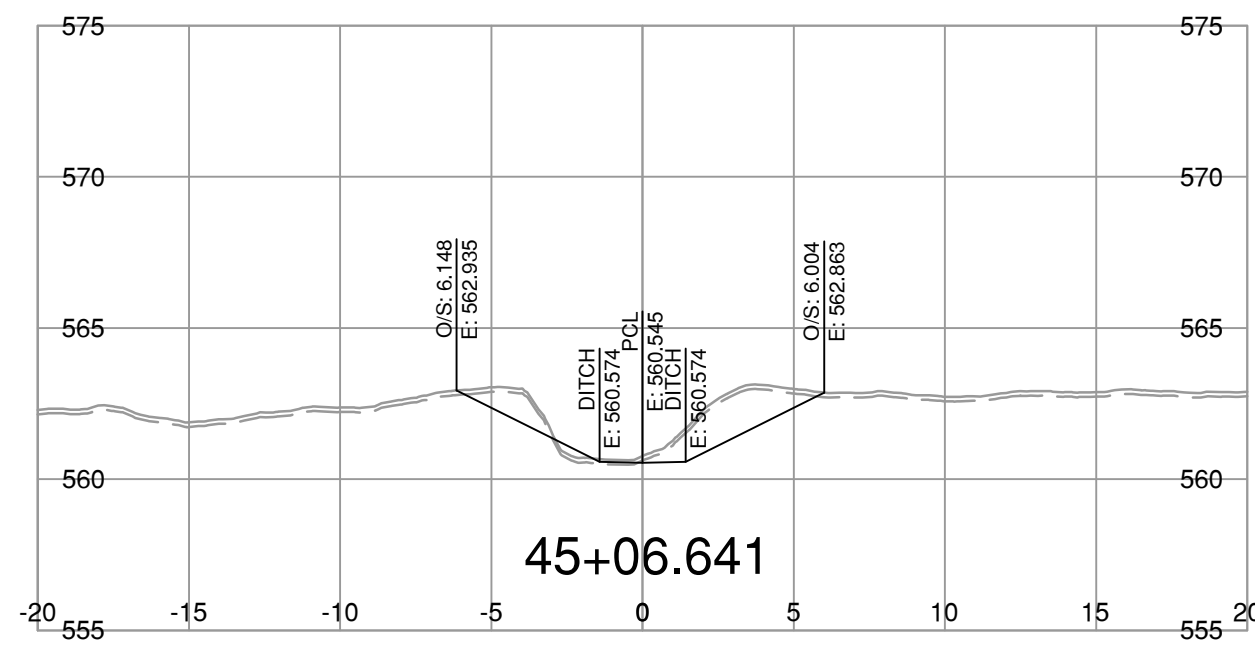
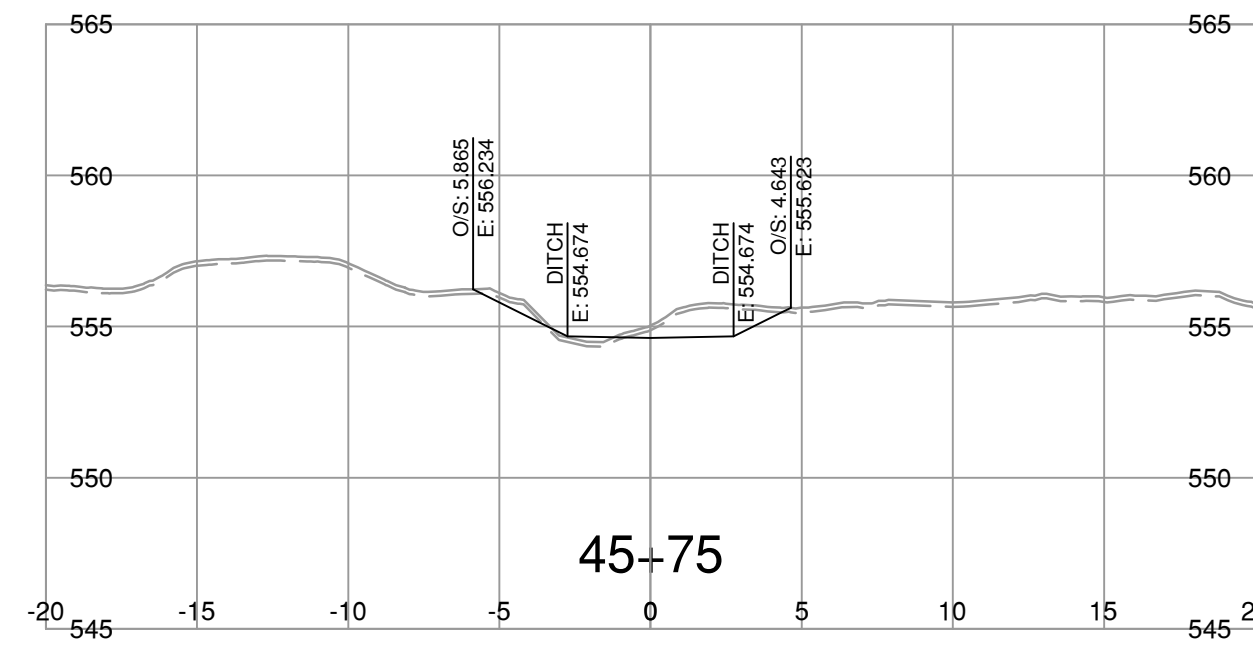
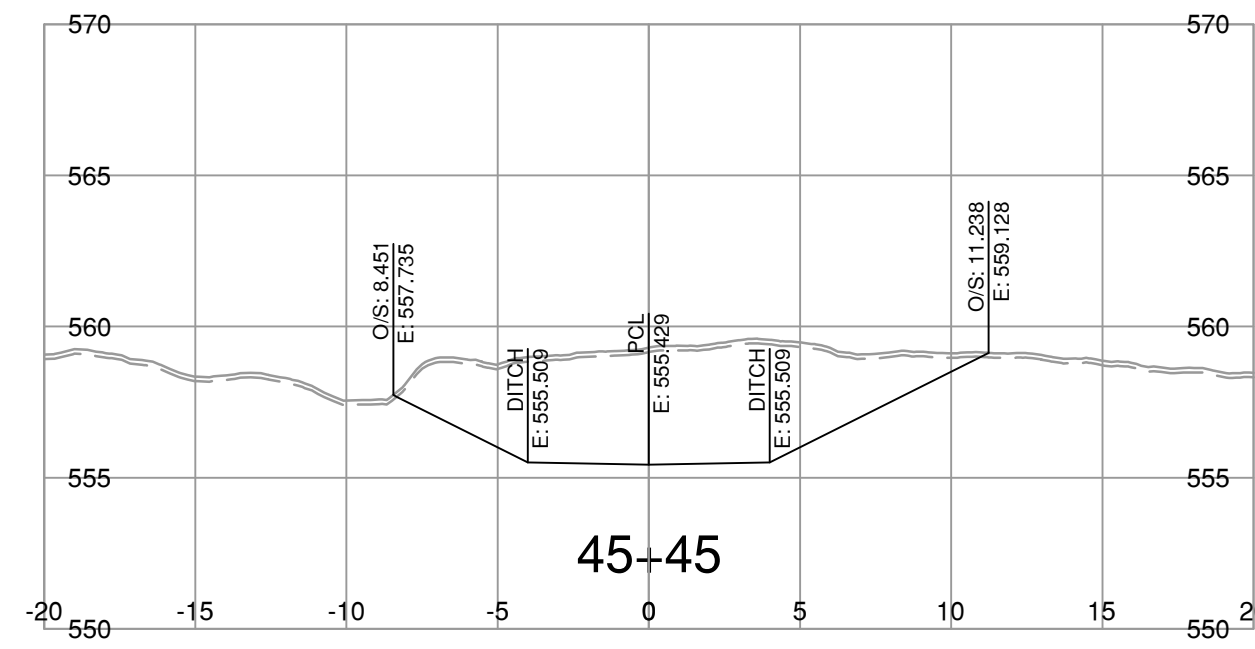
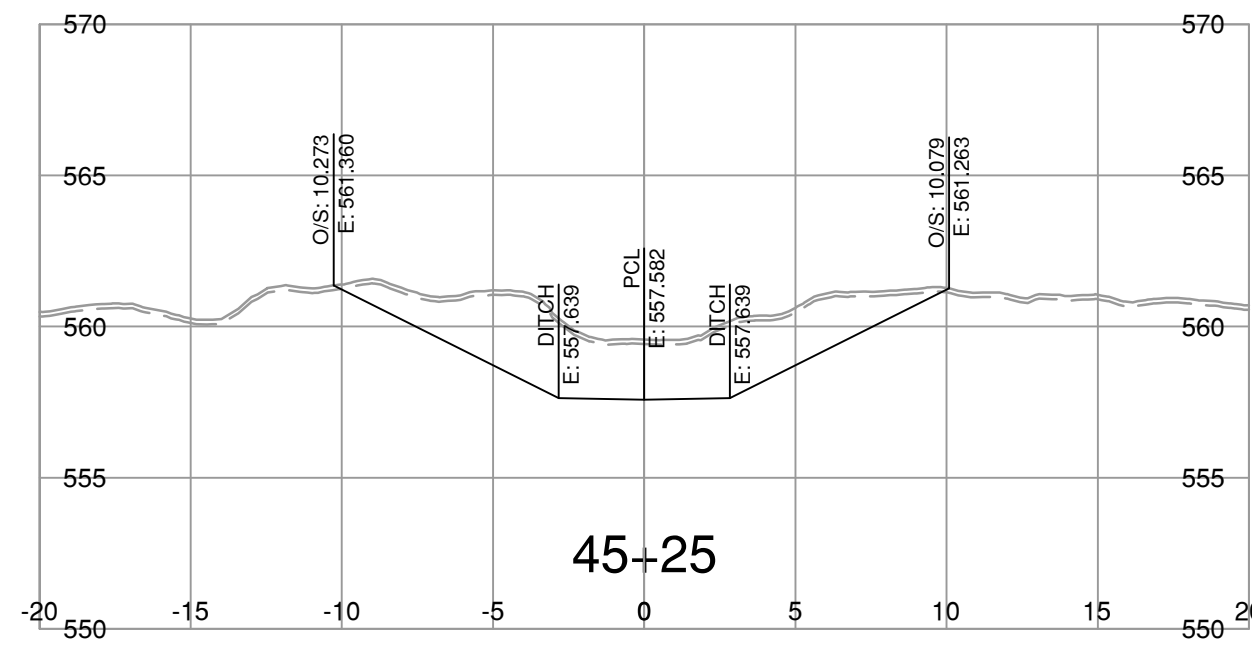
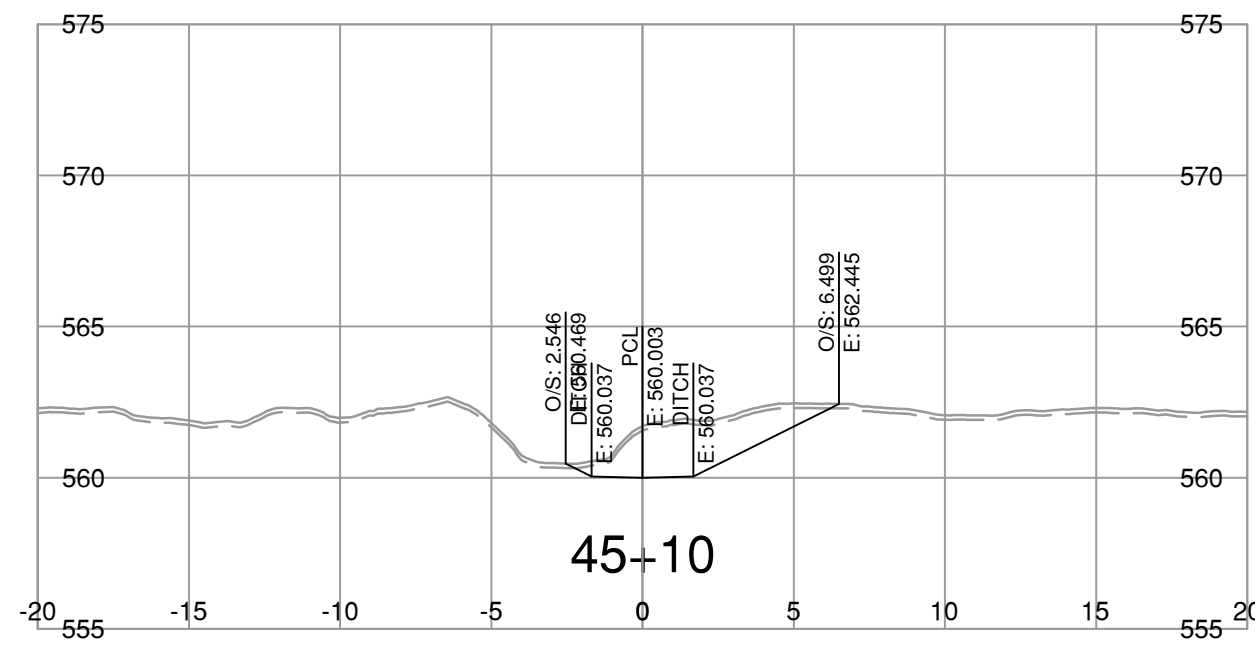
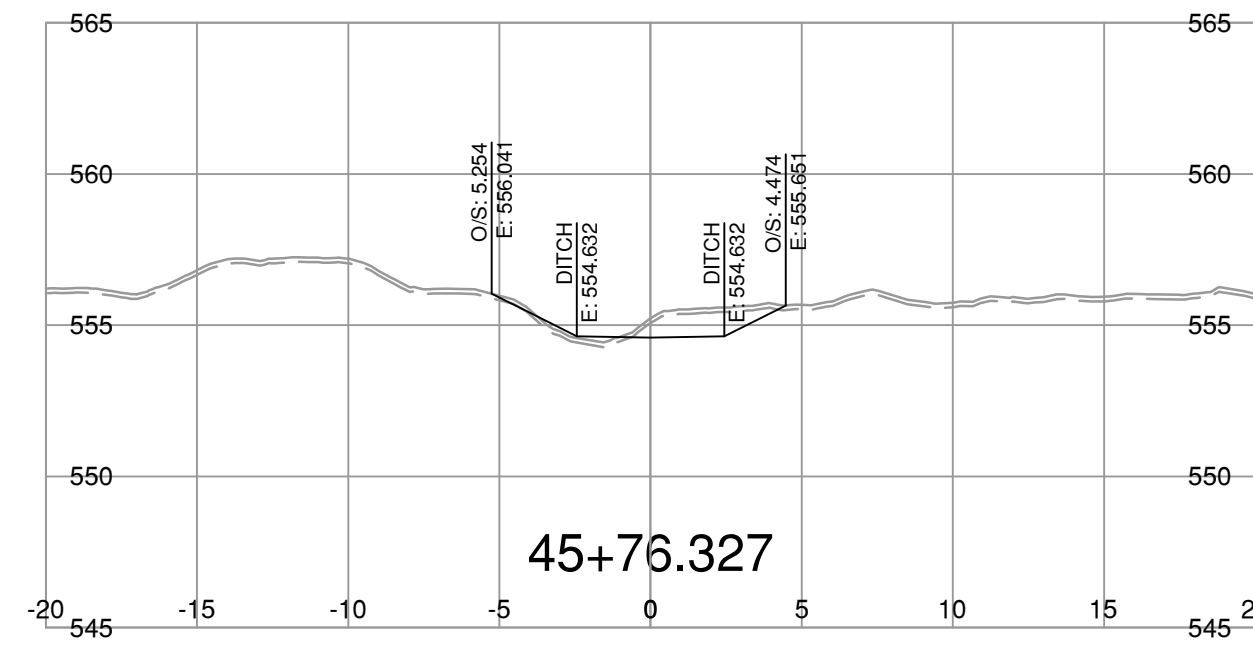
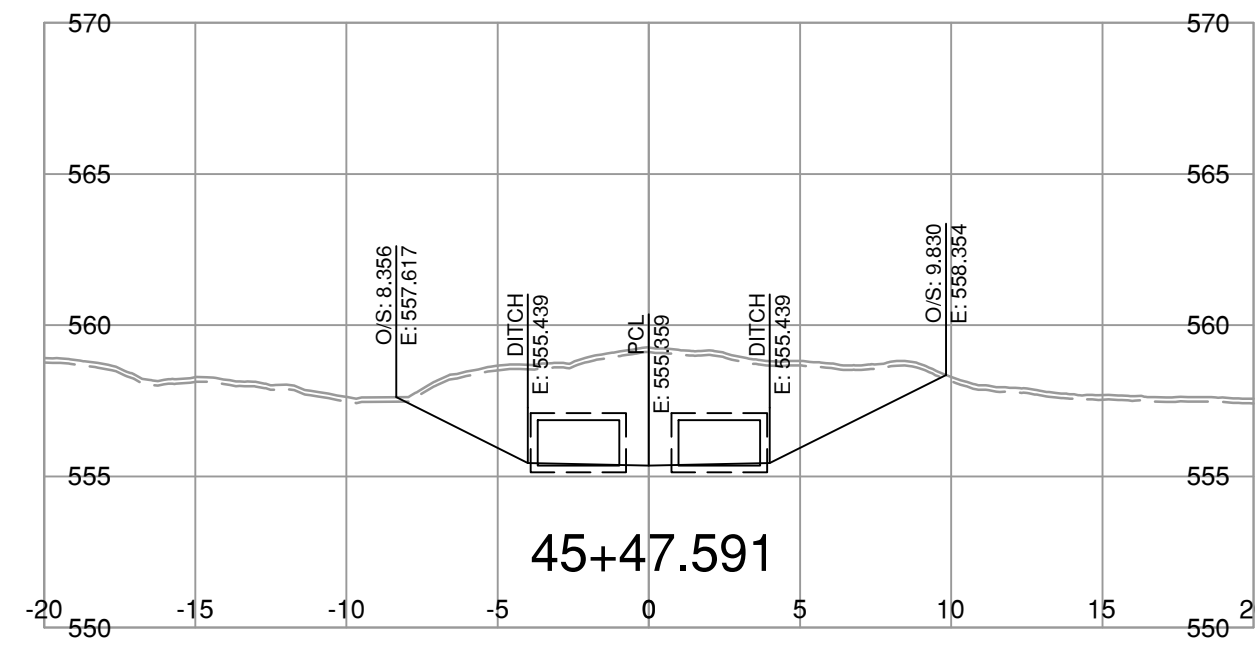
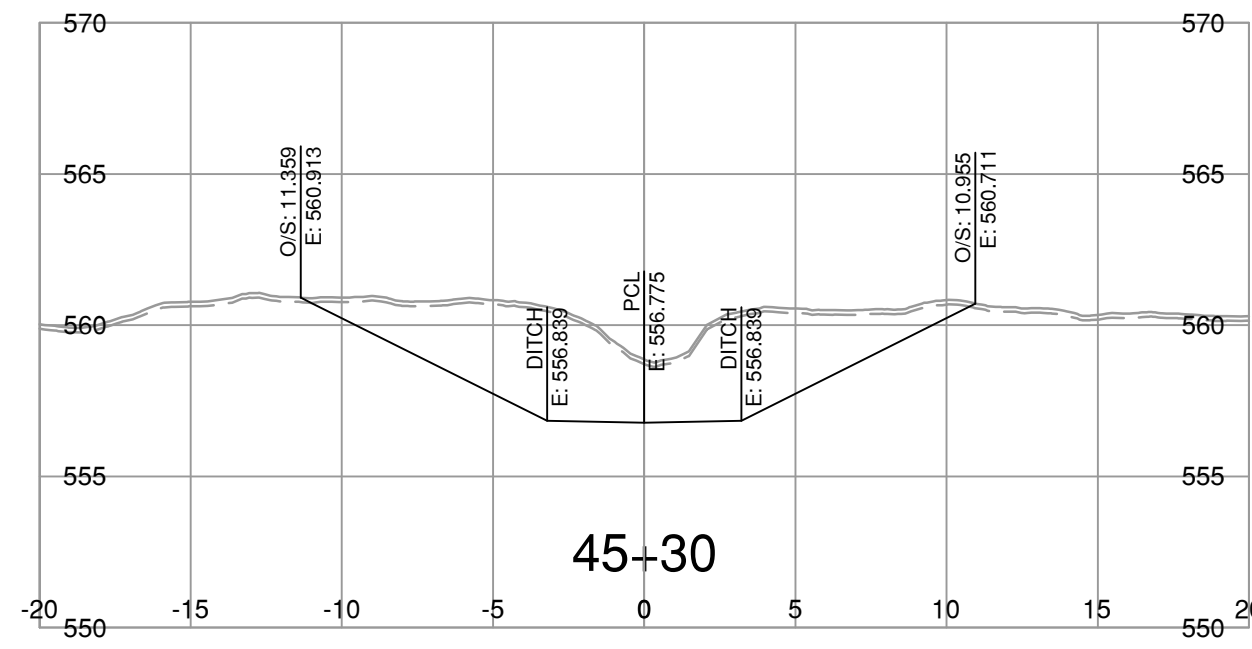
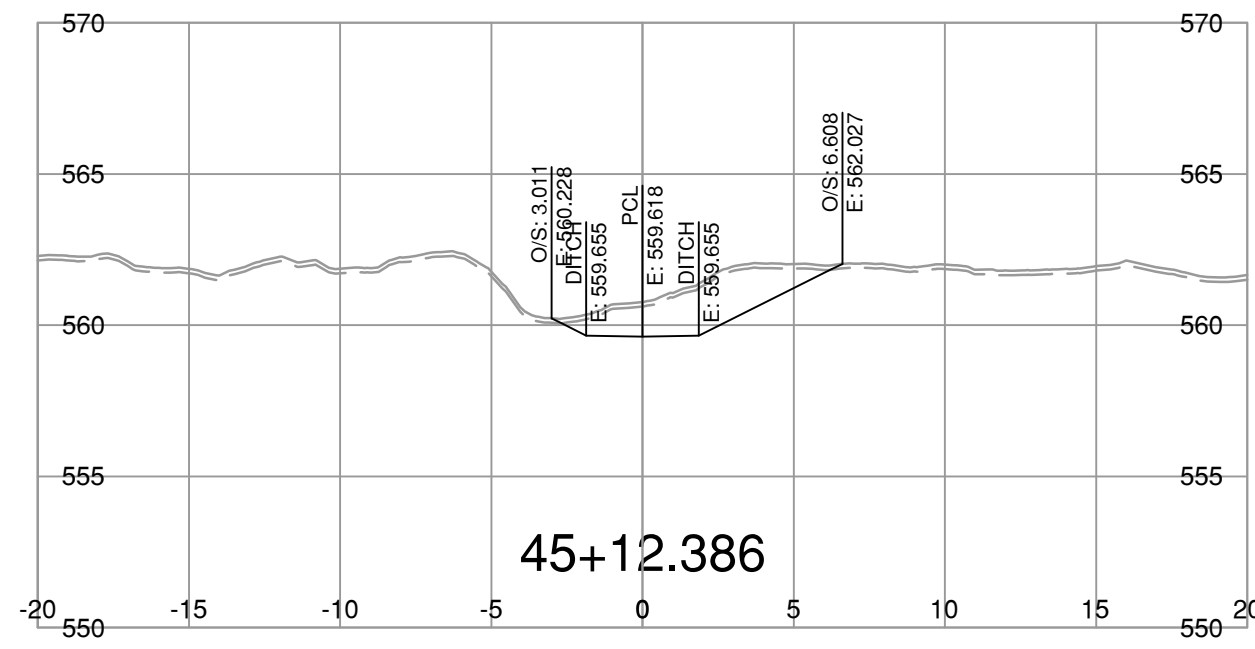


NOTE: STRIPPING REMOVAL APPLIES ONLY TO THE AREA BETWEEN SLOPE STAKE LINES (TOES & TOP OF CUT) OF PROPOSED ROADWAY TEMPLATE

FOR REFERENCE ONLY

FOR INFORMATION ONLY - OCT. 06, 2023

<p>R.F. BINNIE & ASSOCIATES LTD. 300 - 4940 Canada Way, Burnaby, BC V5G 4K6 TEL 604 420 1721 BINNIE.com</p>	<p>MINISTRY OF TRANSPORTATION AND INFRASTRUCTURE SOUTH COAST REGION HIGHWAY ENGINEERING AND GEOMATICS</p>																																	
	<p>L60-LINE CROSS SECTIONS SILVER SKAGIT ROAD FLOOD RECOVERY PROGRAM FLOOD RECOVERY WORKS - KILOMETER 38.4</p>																																	
<p>SCALE 0 2 1:250 12m</p> <p>CAD FILENAME SECT-L60-38.4-22-0091.DWG DATE 2023-06-02 FILE NUMBER 22-0091</p>	<table border="1"> <thead> <tr> <th>REV</th> <th>DATE</th> <th>REVISIONS</th> <th>SIGNATURE</th> </tr> </thead> <tbody> <tr><td> </td><td> </td><td> </td><td> </td></tr> <tr><td> </td><td> </td><td> </td><td> </td></tr> <tr><td> </td><td> </td><td> </td><td> </td></tr> <tr><td> </td><td> </td><td> </td><td> </td></tr> <tr><td> </td><td> </td><td> </td><td> </td></tr> <tr><td> </td><td> </td><td> </td><td> </td></tr> <tr><td> </td><td> </td><td> </td><td> </td></tr> </tbody> </table>		REV	DATE	REVISIONS	SIGNATURE																												
REV	DATE	REVISIONS	SIGNATURE																															
<p>R.F. BINNIE & ASSOCIATES LTD. EGBC PERMIT TO PRACTICE NUMBER 1001128</p>	<p>DESIGNED _____ X.G. DATE OCT. 2023 QUALITY CONTROL _____ X.G. DATE OCT. 2023 QUALITY ASSURANCE _____ M.G. DATE OCT. 2023 DRAWN _____ T.K./S.C. DATE OCT. 2023</p>	<p>PROJECT NUMBER 14133-0001 REG 1 DRAWING NUMBER R1-1075-L60XS-3 REV</p>																																
<p>MICHAEL CARREIRA ENGINEER OF RECORD DATE OCT. 06, 2023</p>																																		



NOTE: STRIPPING REMOVAL APPLIES ONLY TO THE AREA BETWEEN SLOPE STAKE LINES (TOES & TOP OF CUT) OF PROPOSED ROADWAY TEMPLATE

FOR REFERENCE ONLY

FOR INFORMATION ONLY - OCT. 06, 2023

BINNIE
The people behind your infrastructure.

R.F. BINNIE & ASSOCIATES LTD.
300 - 4940 Canada Way,
Burnaby, BC V5G 4K6
TEL 604 420 1721
BINNIE.com

BRITISH COLUMBIA

MINISTRY OF TRANSPORTATION AND INFRASTRUCTURE
SOUTH COAST REGION
HIGHWAY ENGINEERING AND GEOMATICS

D45-LINE CROSS SECTIONS
SILVER SKAGIT ROAD FLOOD RECOVERY PROGRAM
FLOOD RECOVERY WORKS - KILOMETER 38.4

SCALE

CAD FILENAME: SECT-D45-38.4-22-0091.DWG
DATE: 2023-06-02
FILE NUMBER: 22-0091

REV	DATE	REVISIONS	SIGNATURE

R.F. BINNIE & ASSOCIATES LTD.
EGBC PERMIT TO PRACTICE
NUMBER 1001128

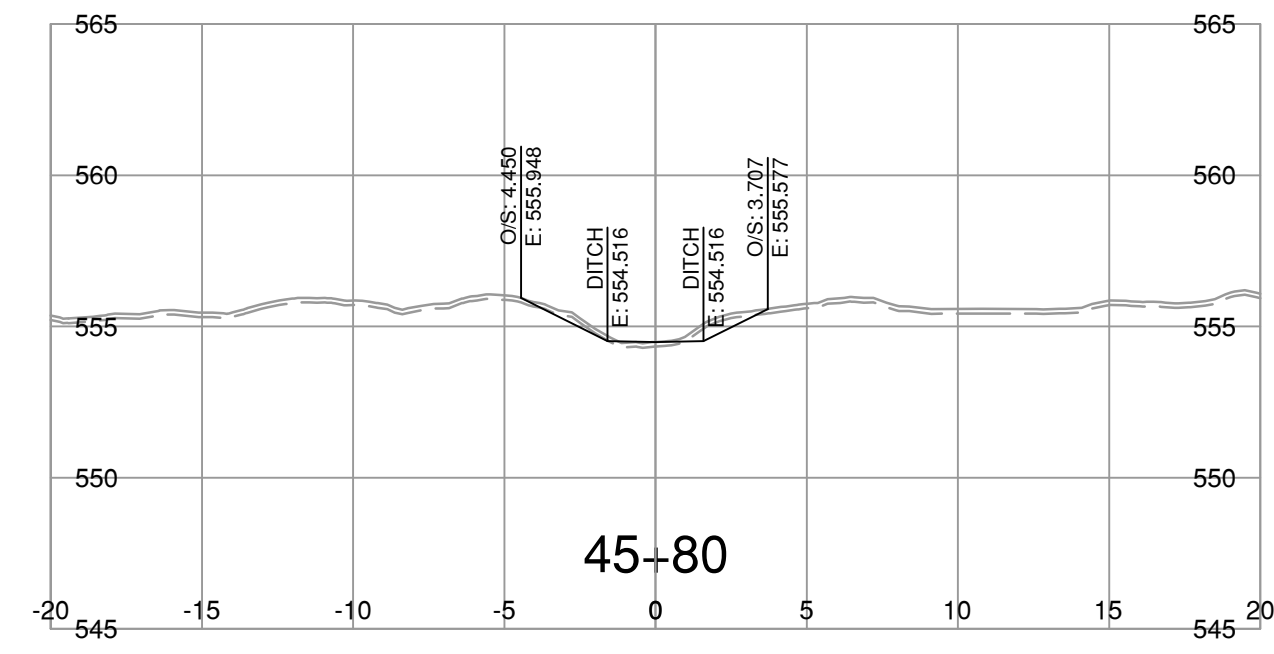
DESIGNED: _____ X.G. DATE: OCT. 2023
 QUALITY CONTROL: _____ X.G. DATE: OCT. 2023
 QUALITY ASSURANCE: _____ M.G. DATE: OCT. 2023
 DRAWN: _____ T.K./S.C. DATE: OCT. 2023

MICHAEL CARREIRA
ENGINEER OF RECORD
DATE: OCT. 06, 2023

PROJECT NUMBER	REG	DRAWING NUMBER	REV
14133-0001	1	R1-1075-D45XS-1	

Jun. 2, 2023 - 10:18 PM IBC-BBY-FILED001\Projects\2022\22-0091\00 - CAD Files\05-SS-20.9-34-5-35-7\Drawings\Production\000_Design\Sections\SECT-D45-38.4-22-0091



Jun. 2, 2023 - 10:18 PM IBC-BBY-FILED001\Projects\2022\22-0091\00 - CAD Files\05-SS-20.0-34.5-36.7\Drawings\Production\000_Design\Sections\SECT-D45_Ss_4.22-0091



NOTE: STRIPPING REMOVAL APPLIES ONLY TO THE AREA BETWEEN SLOPE STAKE LINES (TOES & TOP OF CUT) OF PROPOSED ROADWAY TEMPLATE

FOR REFERENCE ONLY

FOR INFORMATION ONLY - OCT. 06, 2023

 The people behind your infrastructure.	R.F. BINNIE & ASSOCIATES LTD. 300 - 4940 Canada Way, Burnaby, BC V5G 4K6 TEL 604 420 1721 BINNIE.com	 BRITISH COLUMBIA	MINISTRY OF TRANSPORTATION AND INFRASTRUCTURE SOUTH COAST REGION HIGHWAY ENGINEERING AND GEOMATICS																																
SCALE 0 2 1:250 12m CAD FILENAME SECT-D45-38.4-22-0091.DWG DATE 2023-06-02 FILE NUMBER 22-0091		D45-LINE CROSS SECTIONS SILVER SKAGIT ROAD FLOOD RECOVERY PROGRAM FLOOD RECOVERY WORKS - KILOMETER 38.4																																	
<table border="1" style="width: 100%; border-collapse: collapse; font-size: 8px;"> <thead> <tr> <th>REV</th> <th>DATE</th> <th>REVISIONS</th> <th>SIGNATURE</th> </tr> </thead> <tbody> <tr><td> </td><td> </td><td> </td><td> </td></tr> <tr><td> </td><td> </td><td> </td><td> </td></tr> <tr><td> </td><td> </td><td> </td><td> </td></tr> <tr><td> </td><td> </td><td> </td><td> </td></tr> <tr><td> </td><td> </td><td> </td><td> </td></tr> <tr><td> </td><td> </td><td> </td><td> </td></tr> <tr><td> </td><td> </td><td> </td><td> </td></tr> </tbody> </table>	REV	DATE	REVISIONS	SIGNATURE																													R.F. BINNIE & ASSOCIATES LTD. EGBC PERMIT TO PRACTICE NUMBER 1001128	DESIGNED _____ X.G. DATE <u>OCT 2023</u> QUALITY CONTROL _____ X.G. DATE <u>OCT 2023</u> QUALITY ASSURANCE _____ M.G. DATE <u>OCT 2023</u> DRAWN _____ T.K./S.C. DATE <u>OCT 2023</u>	MICHAEL CARREIRA ENGINEER OF RECORD DATE OCT. 06, 2023
REV	DATE	REVISIONS	SIGNATURE																																
		PROJECT NUMBER 14133-0001 REG 1 DRAWING NUMBER R1-1075-D45XS-2 REV																																	



Ministry of
Transportation
and Infrastructure

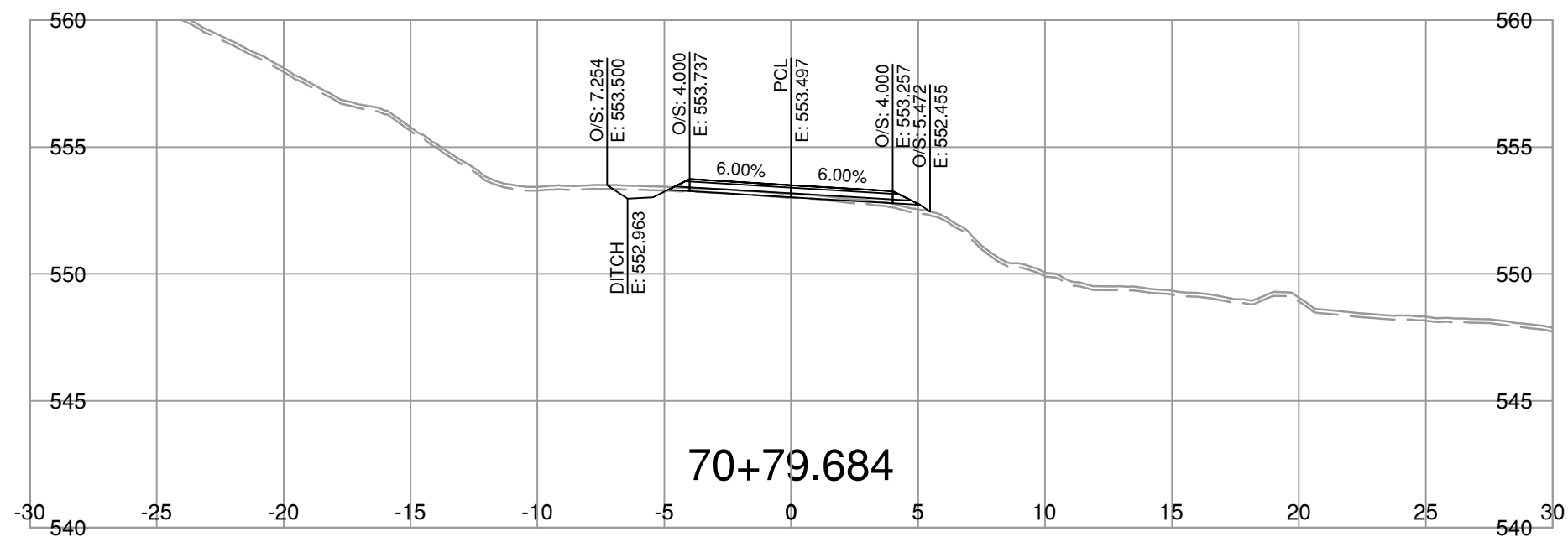
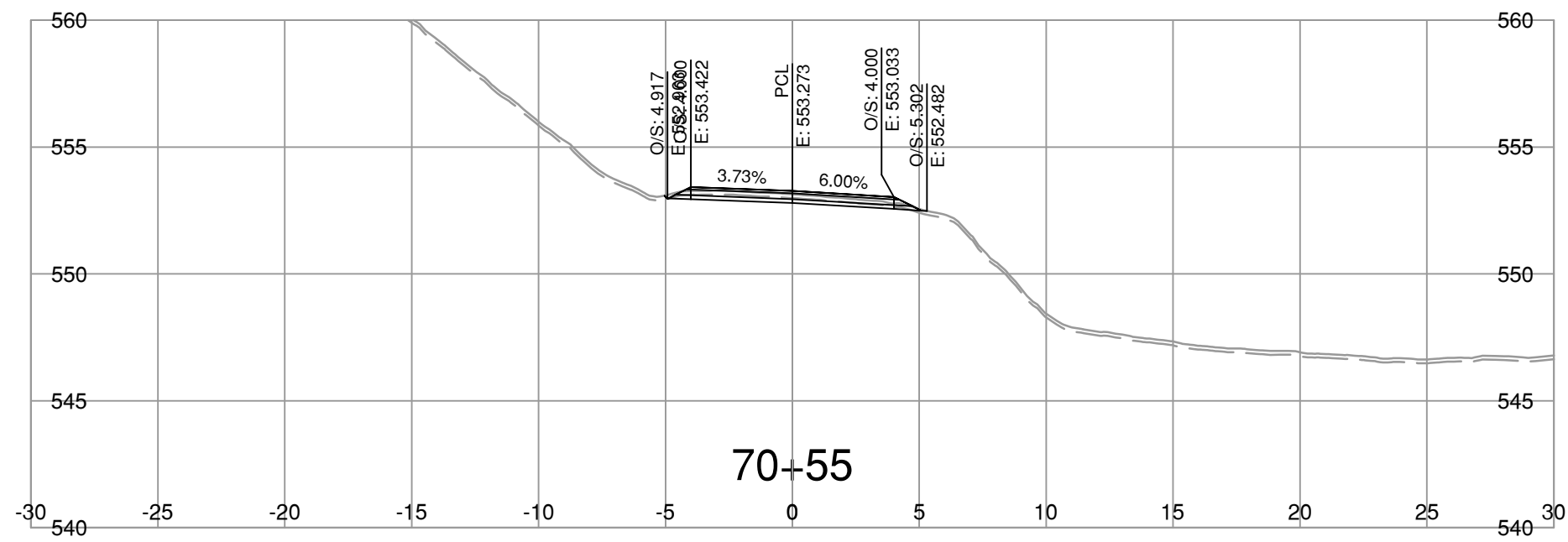
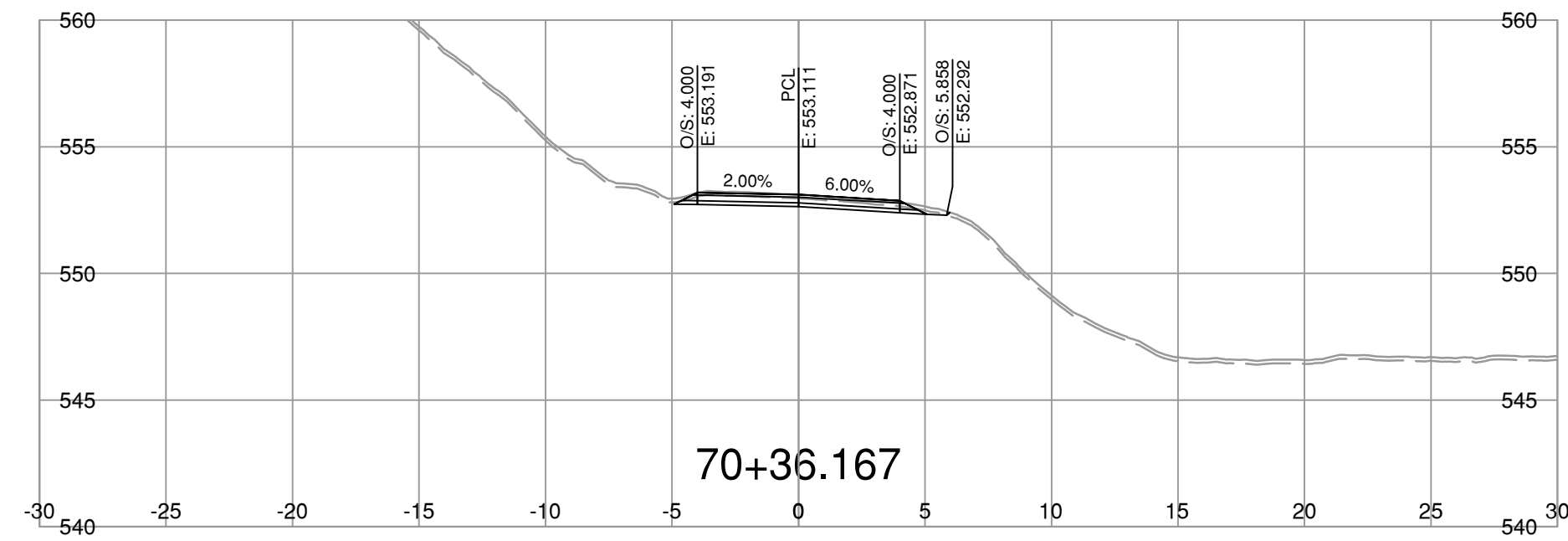
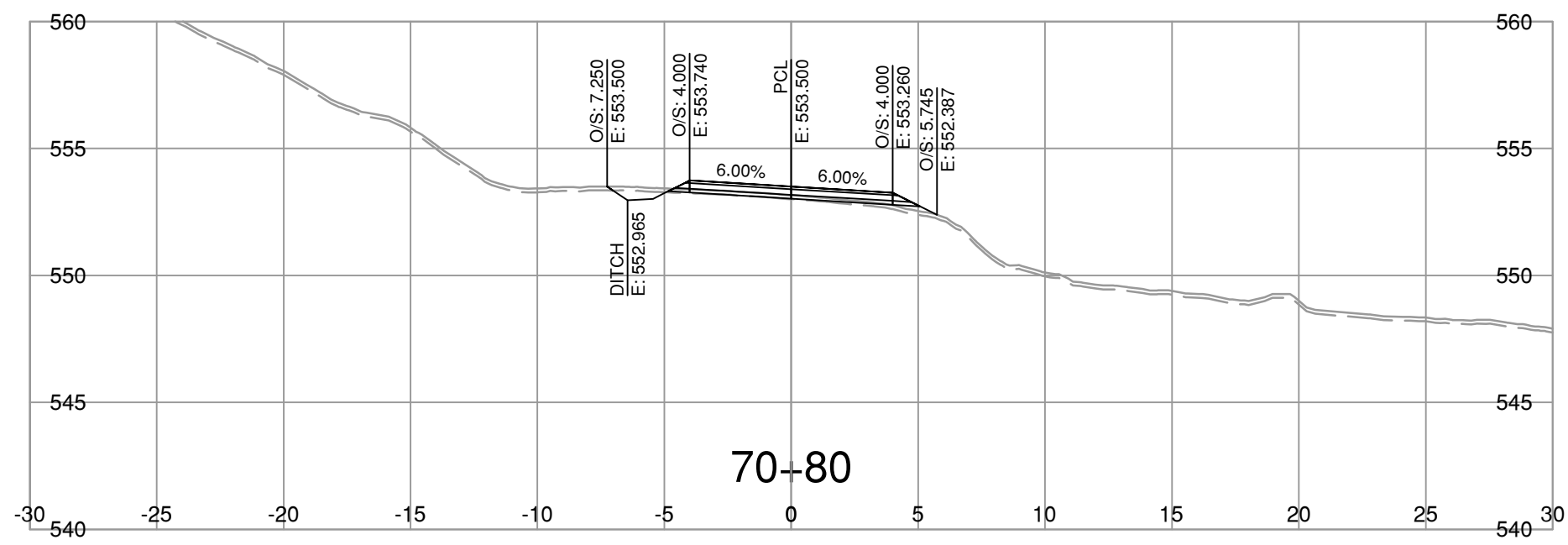
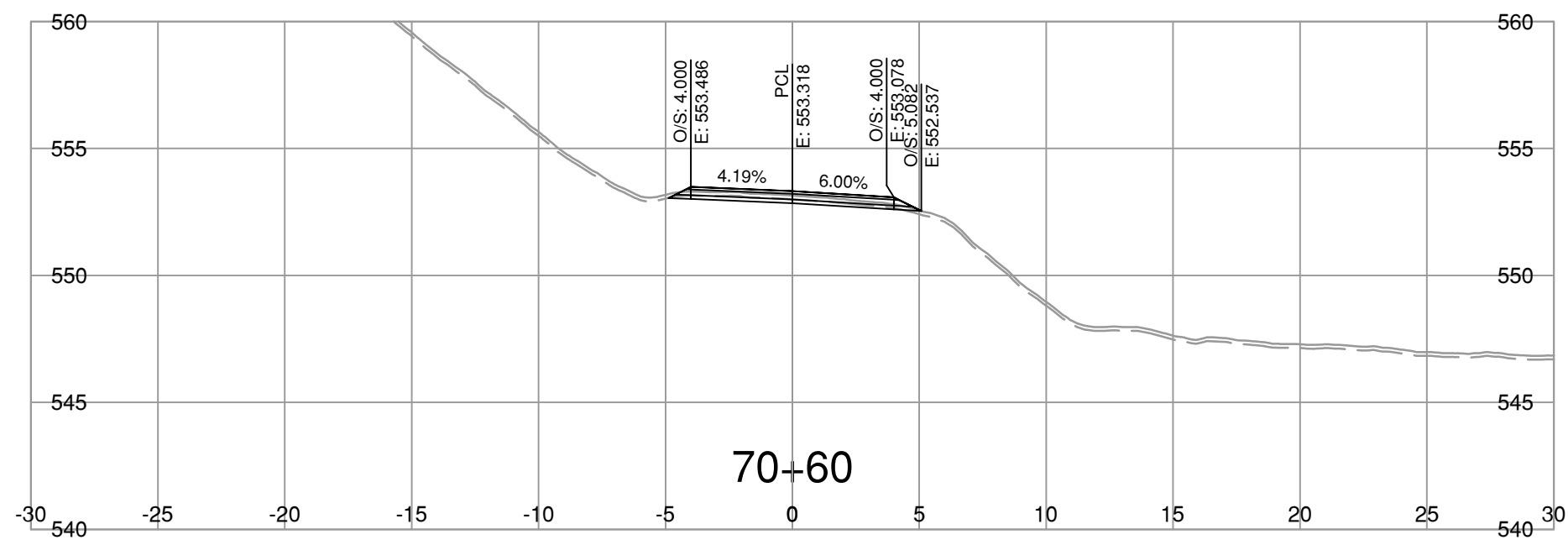
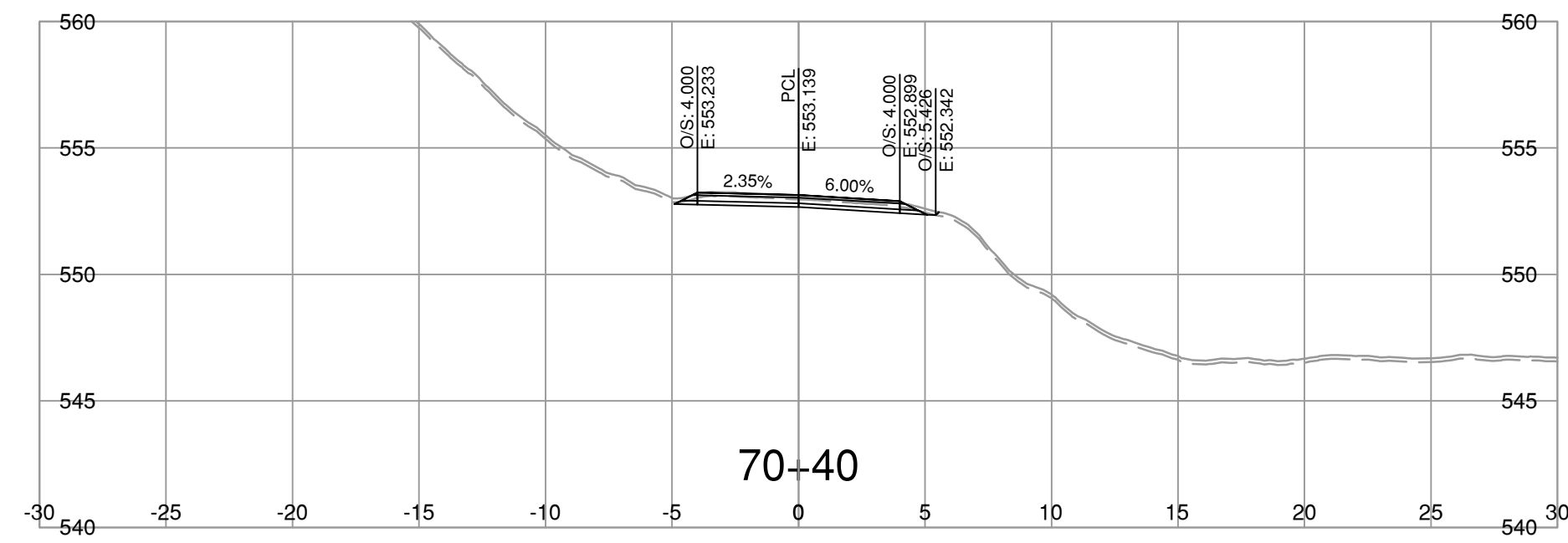
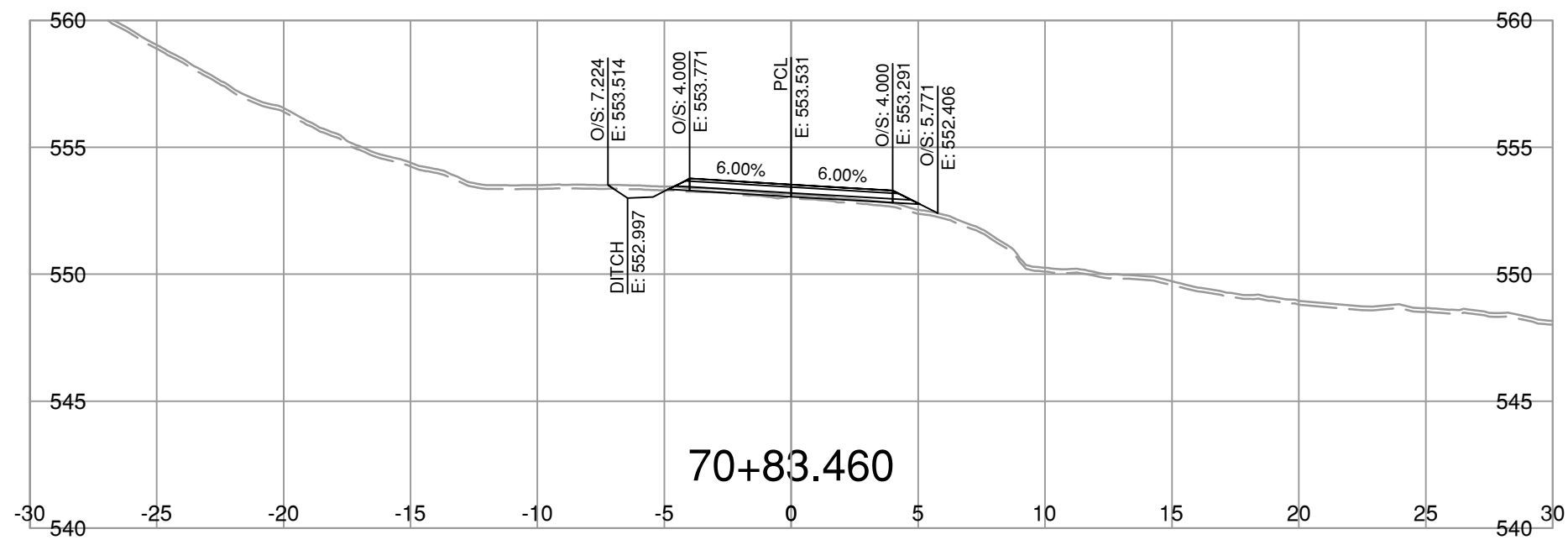
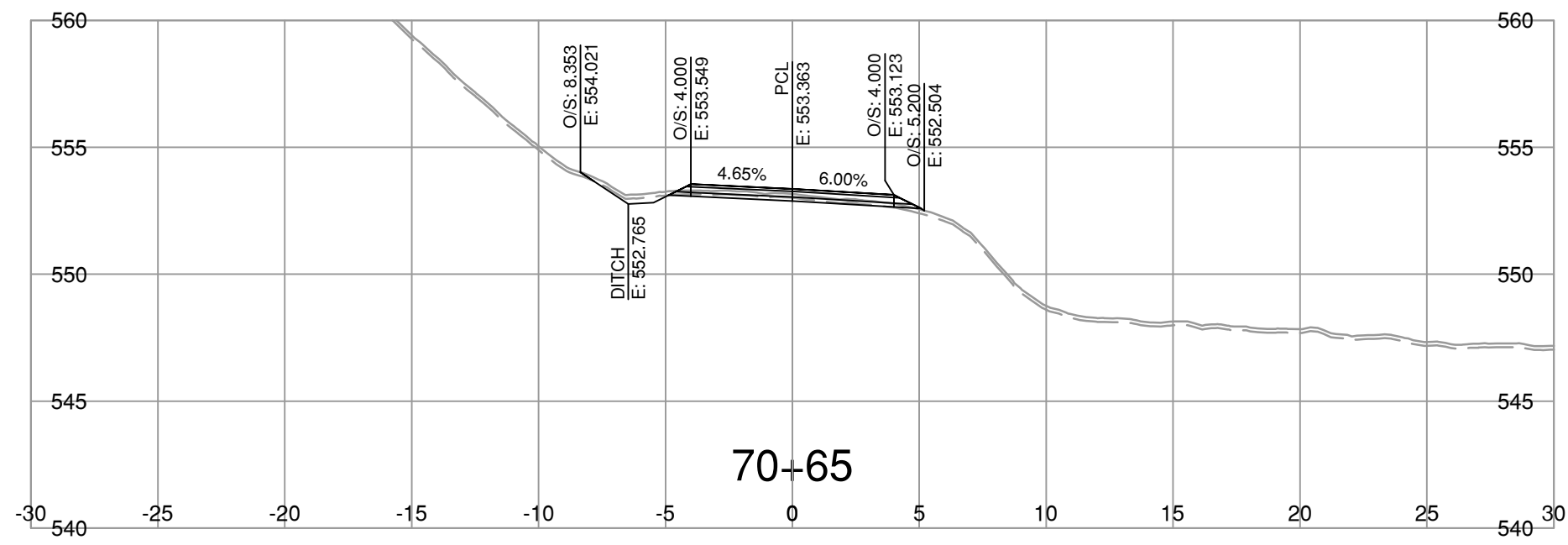
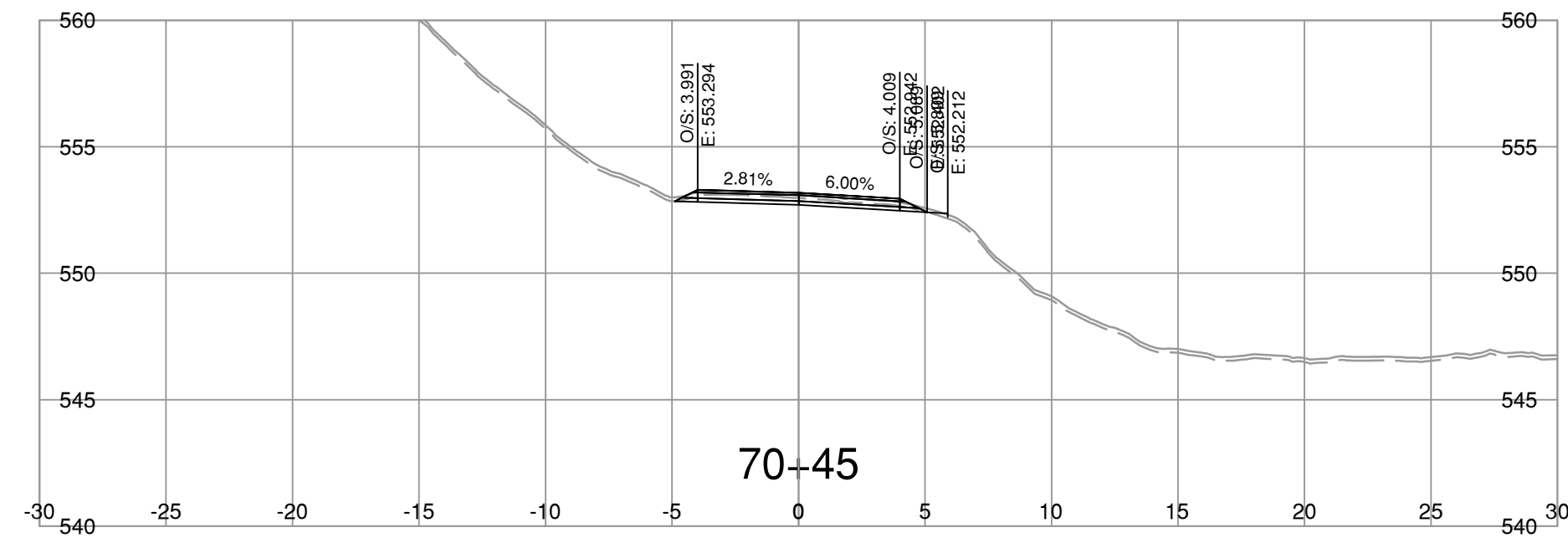
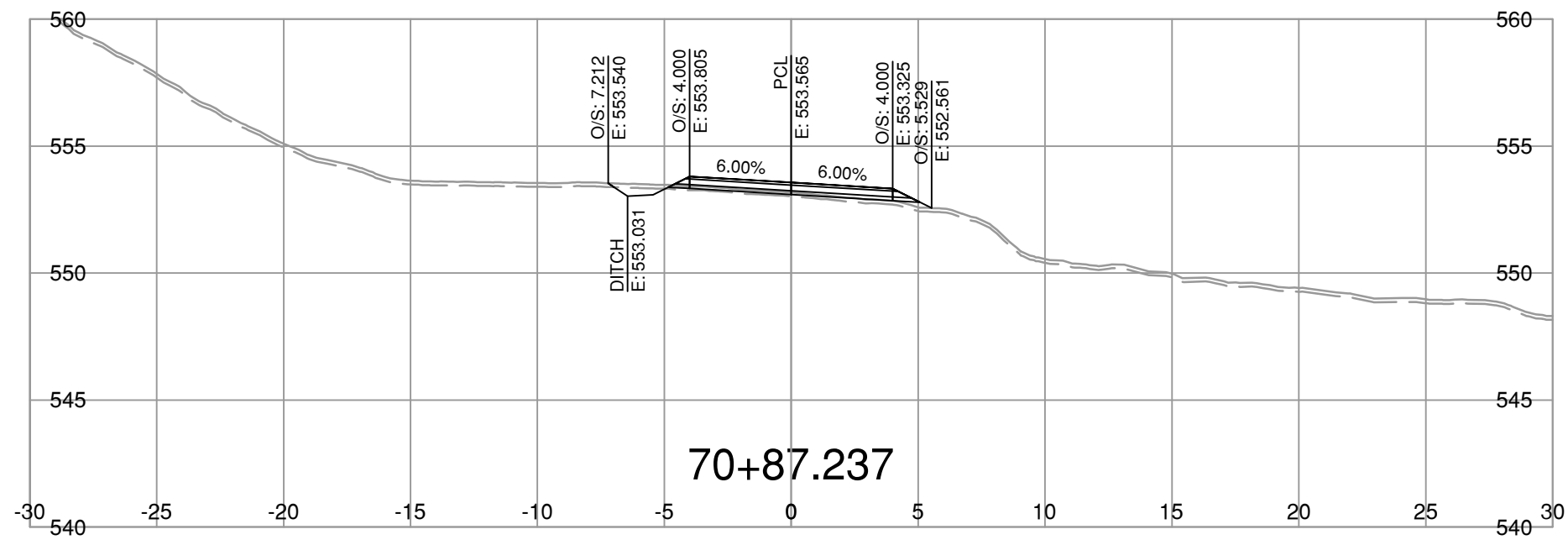
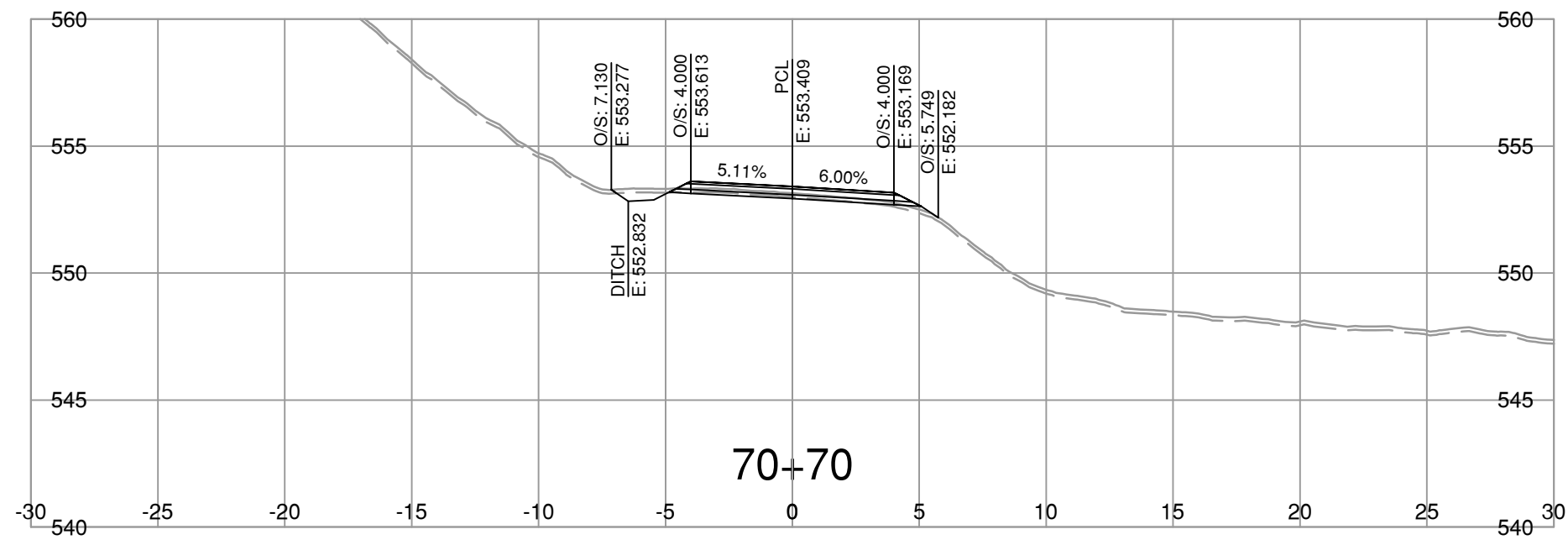
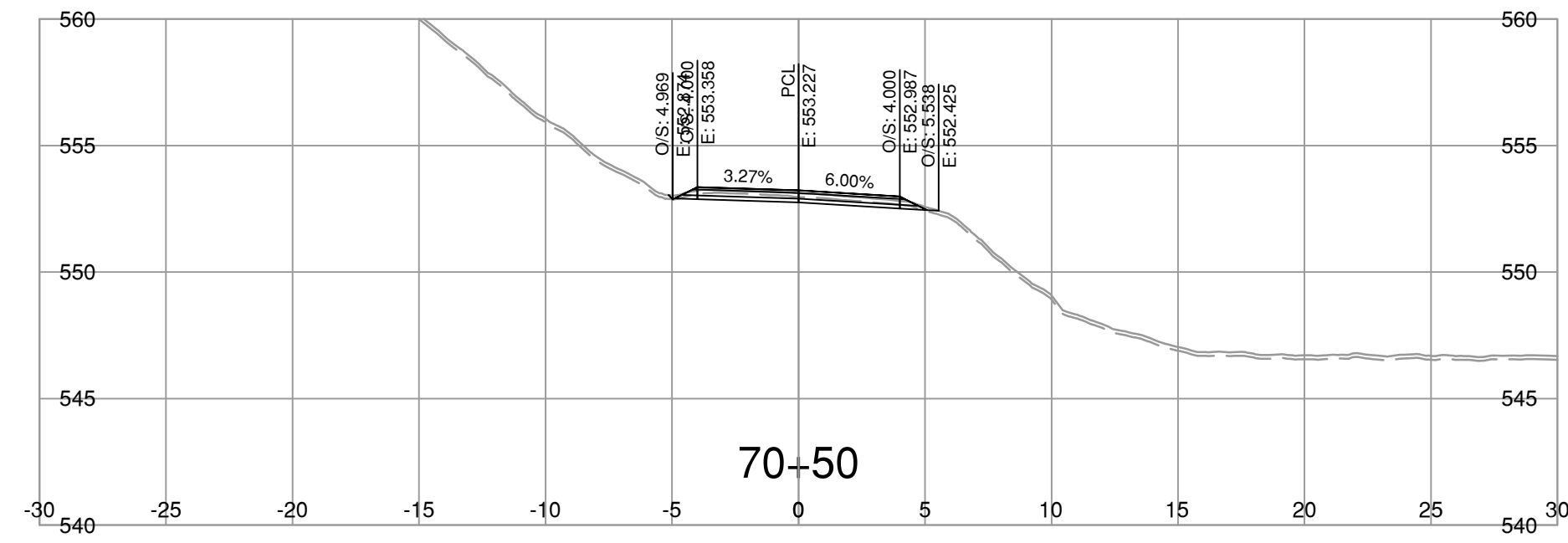
PROJECT No. 14133-0001

CROSS SECTION SET

SILVER SKAGIT ROAD FLOOD RECOVERY PROGRAM

FLOOD RECOVERY WORKS - KILOMETER 39.2

FOR INFORMATION ONLY - OCT. 06, 2023



NOTE: STRIPPING REMOVAL APPLIES ONLY TO THE AREA BETWEEN SLOPE STAKE LINES (TOES & TOP OF CUT) OF PROPOSED ROADWAY TEMPLATE

FOR REFERENCE ONLY

FOR INFORMATION ONLY - OCT. 06, 2023

BINNIE
The people behind your infrastructure.

R.F. BINNIE & ASSOCIATES LTD.
300 - 4940 Canada Way,
Burnaby, BC V5G 4K6
TEL 604 420 1721
BINNIE.com

BRITISH COLUMBIA
MINISTRY OF TRANSPORTATION AND INFRASTRUCTURE
SOUTH COAST REGION
HIGHWAY ENGINEERING AND GEOMATICS

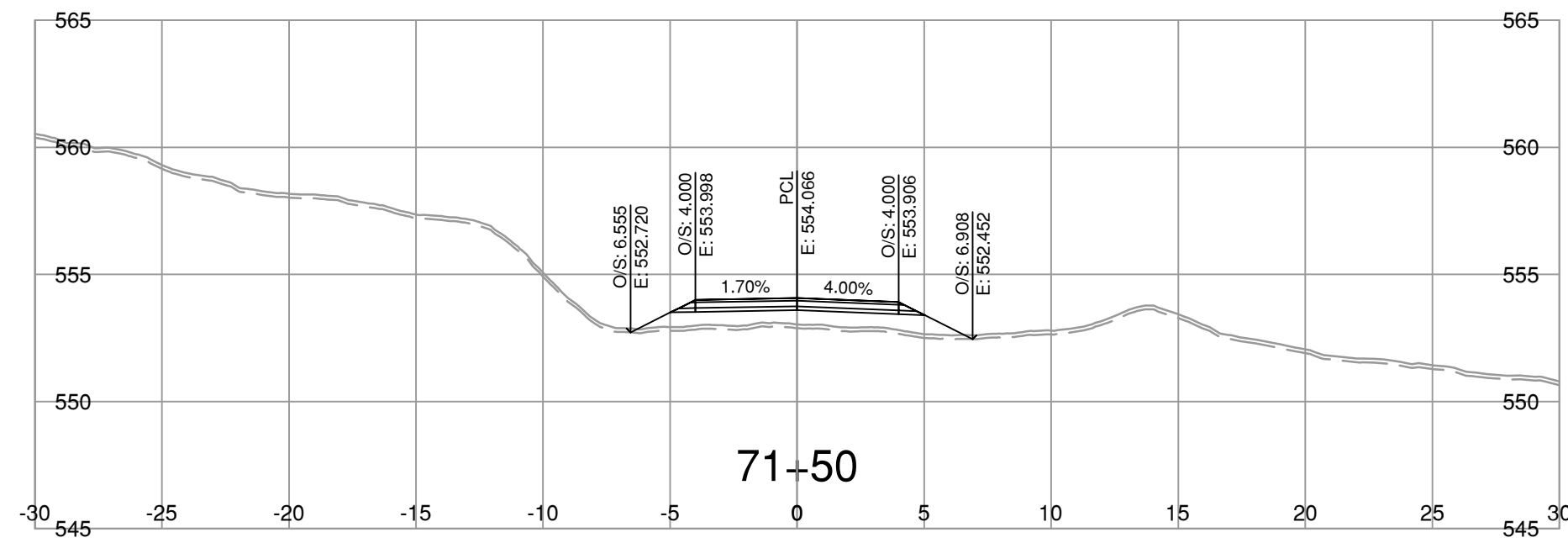
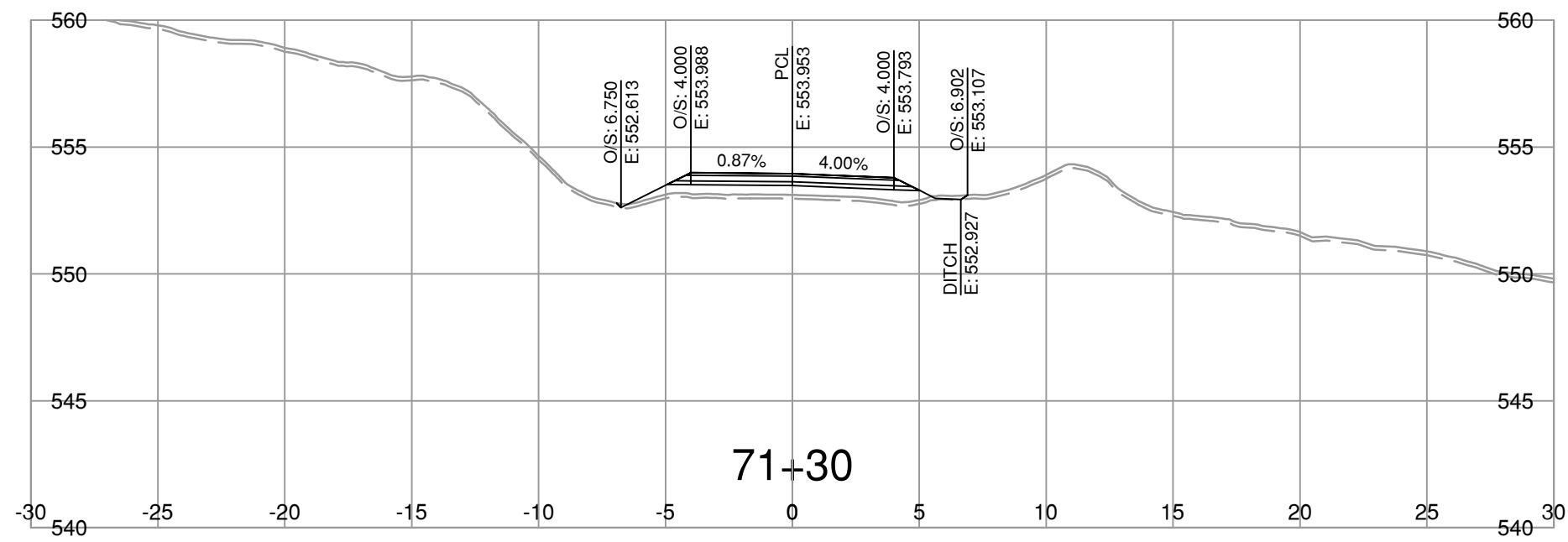
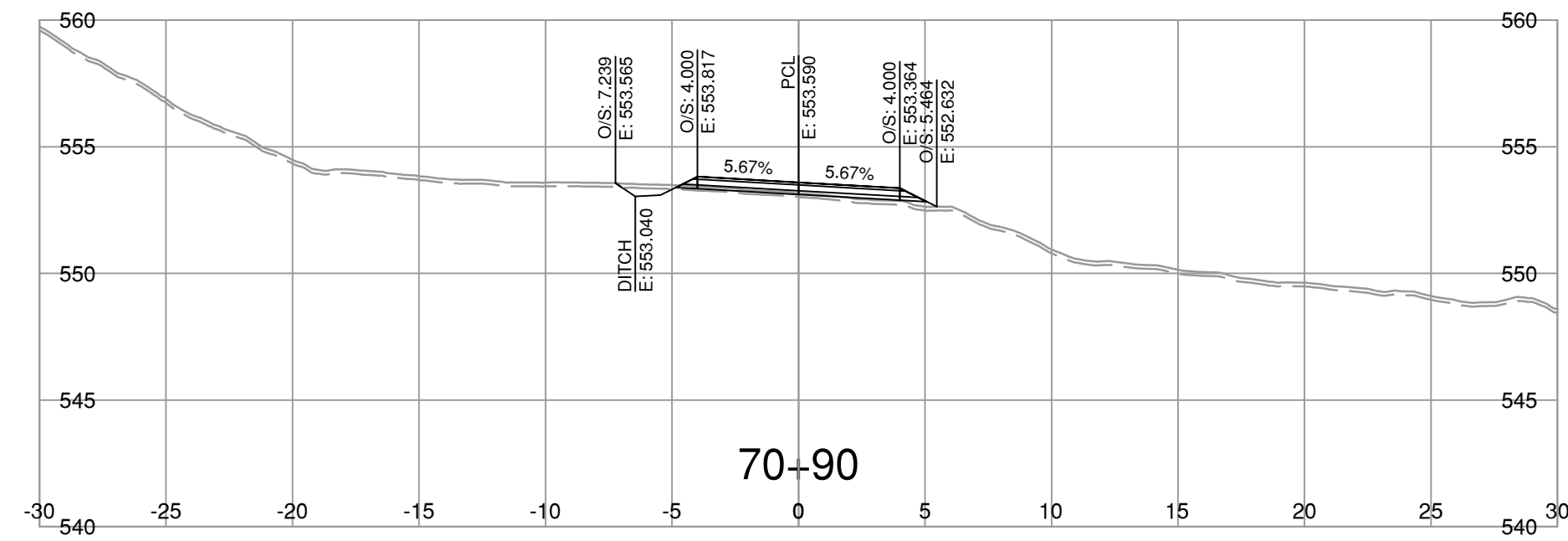
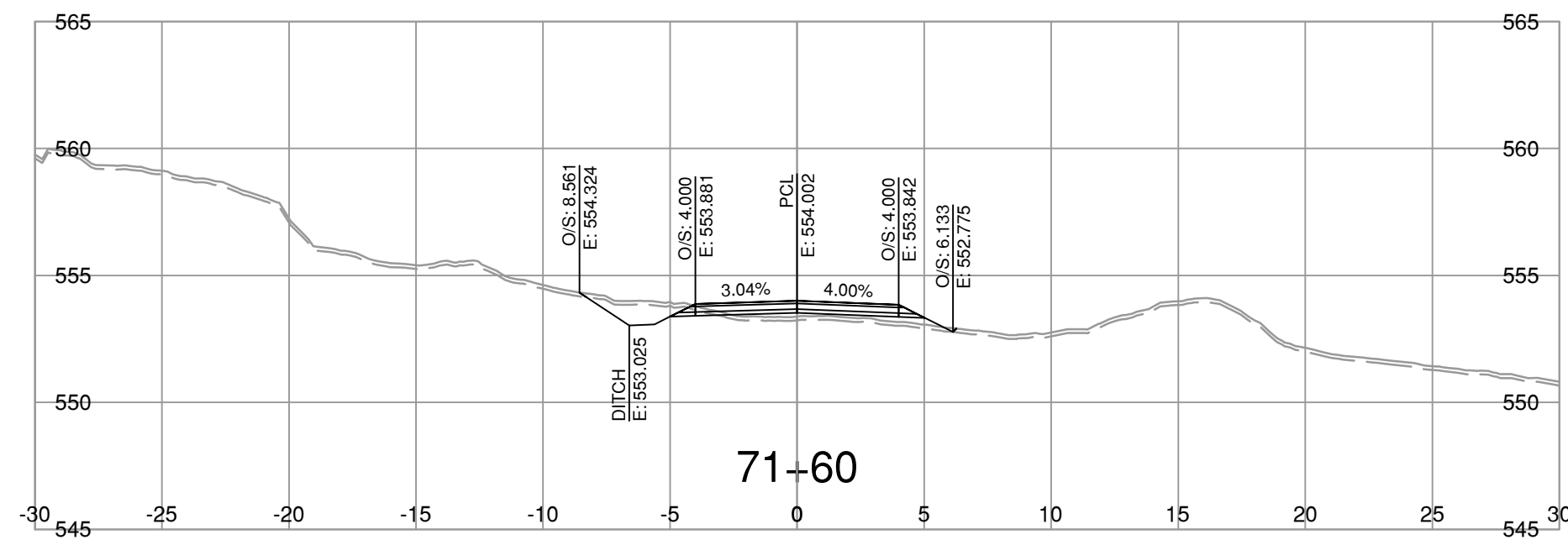
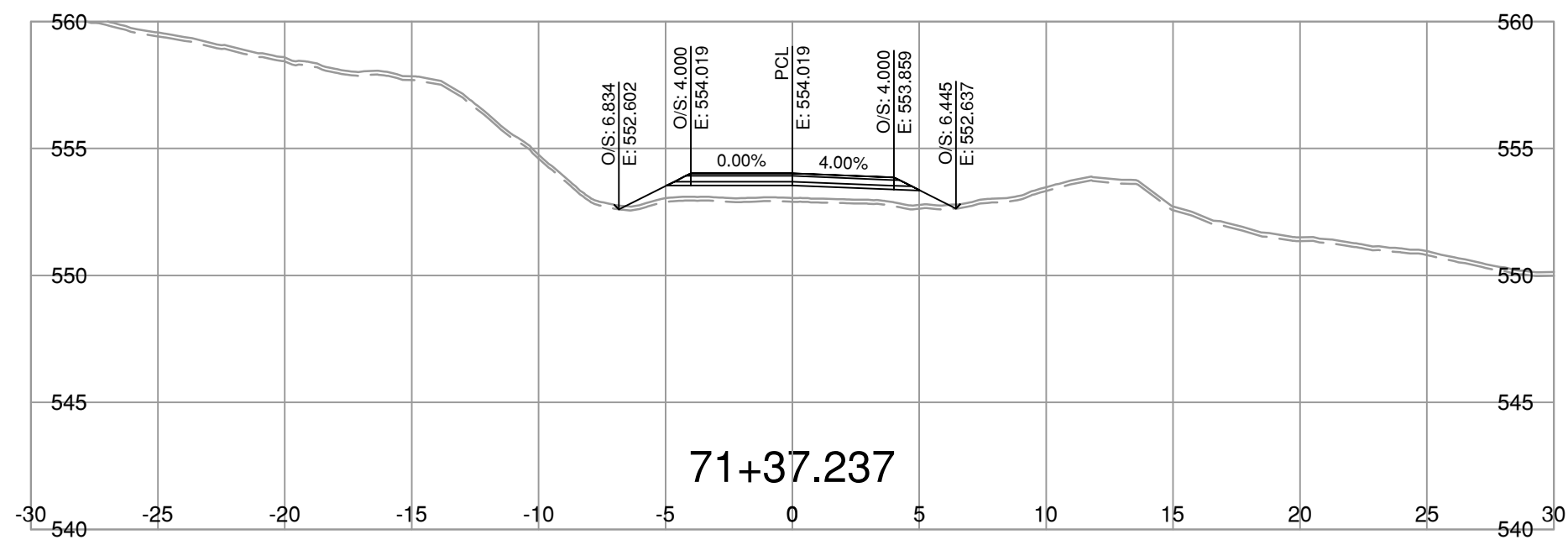
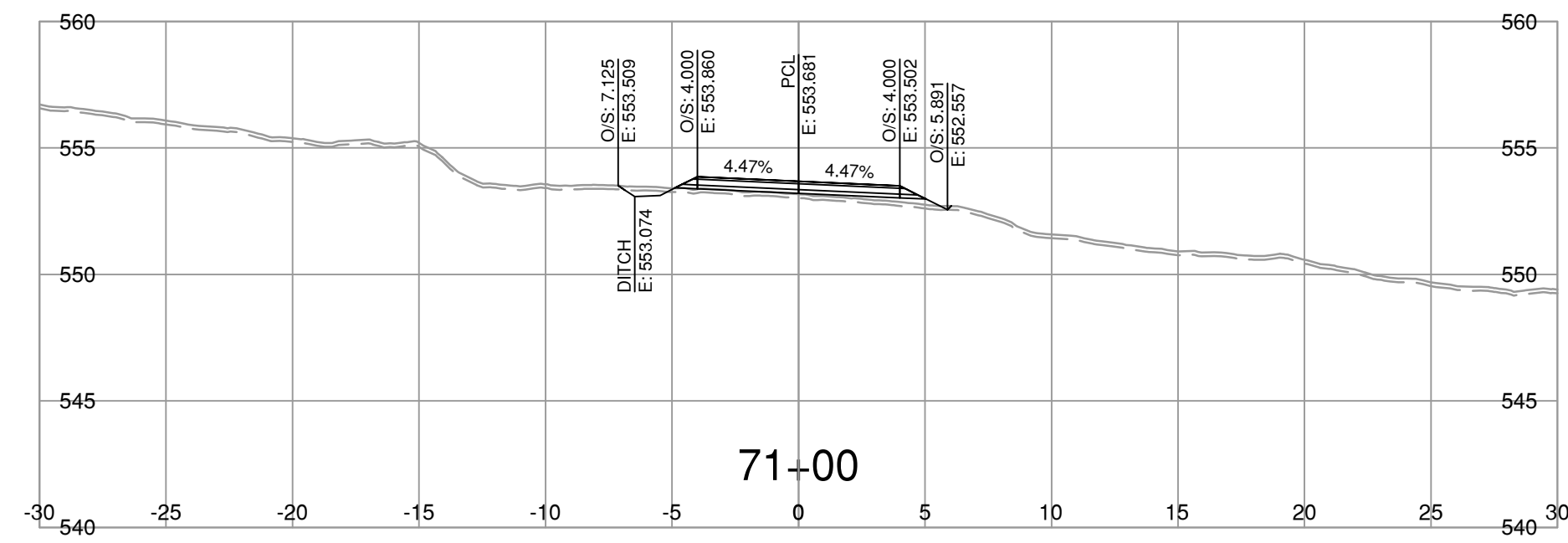
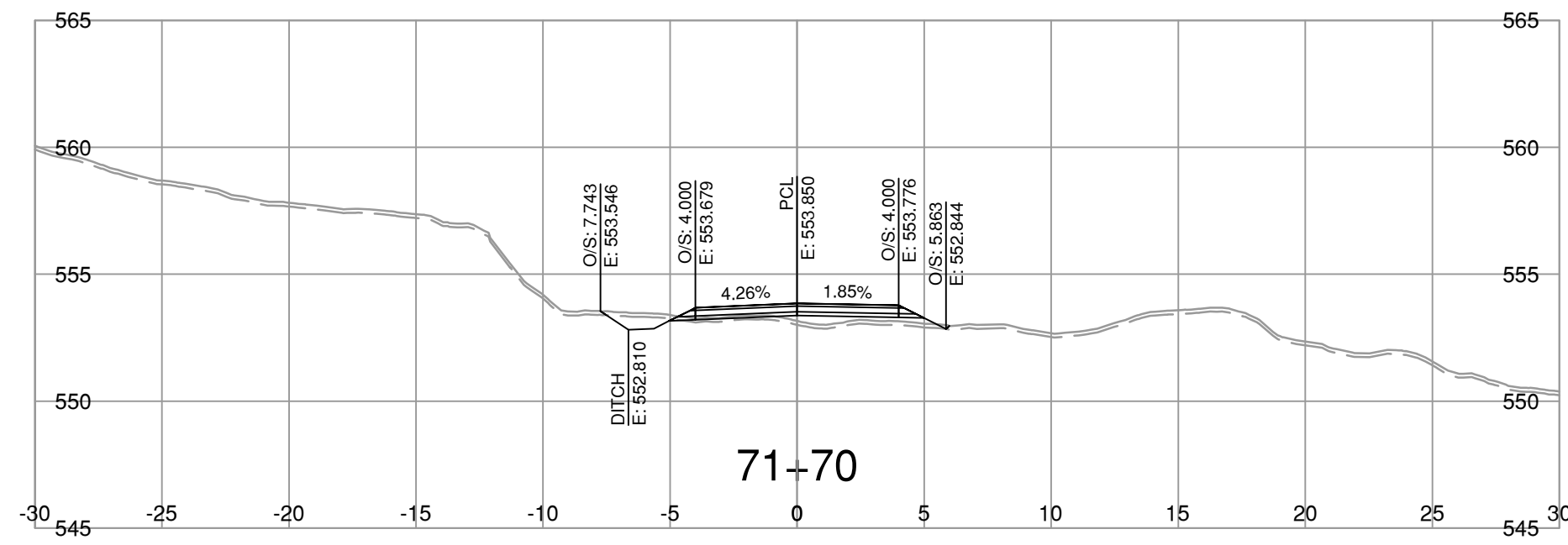
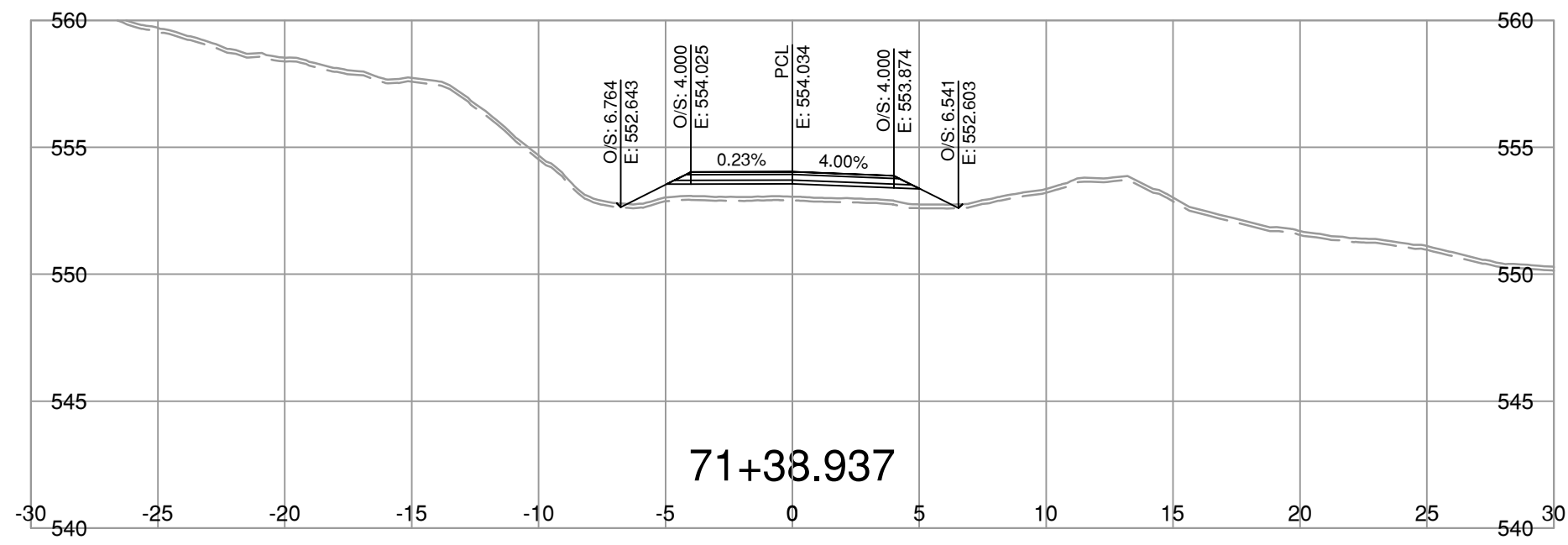
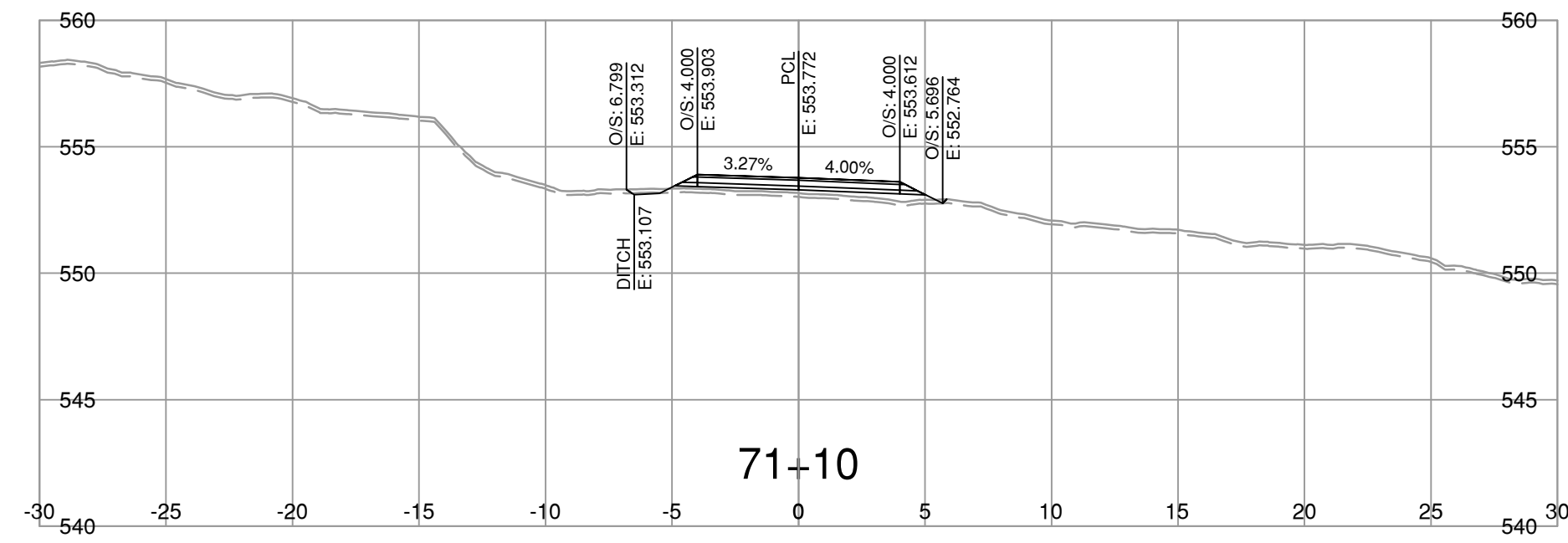
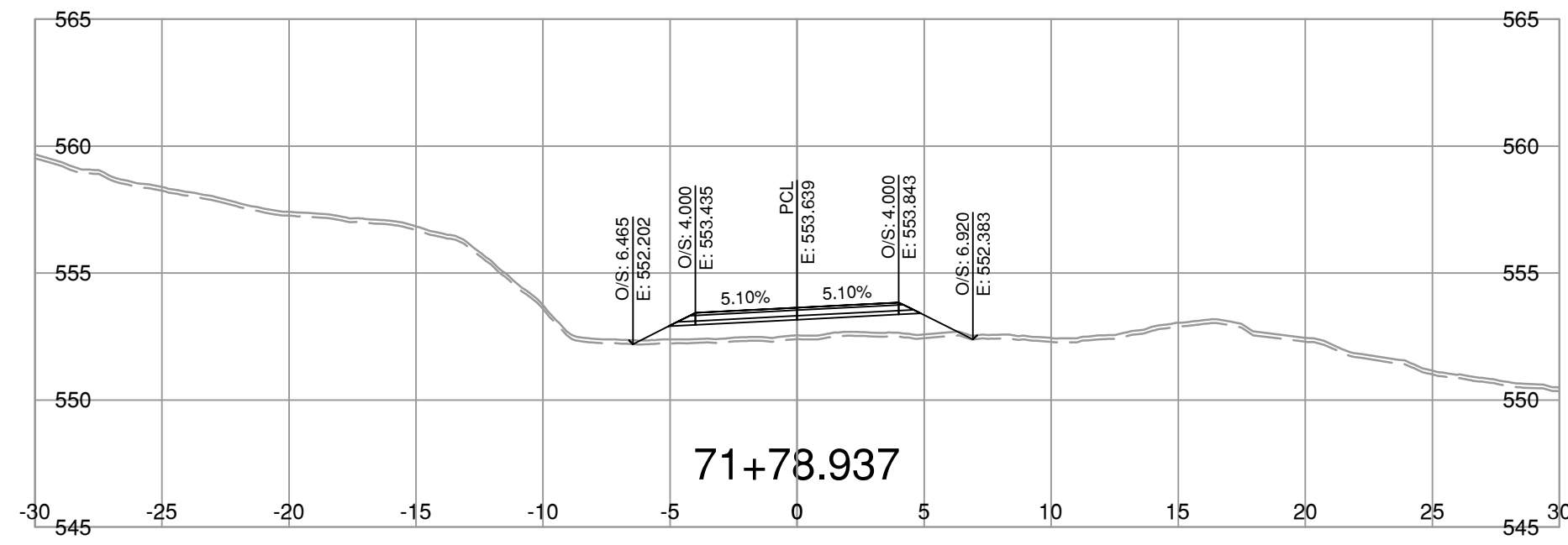
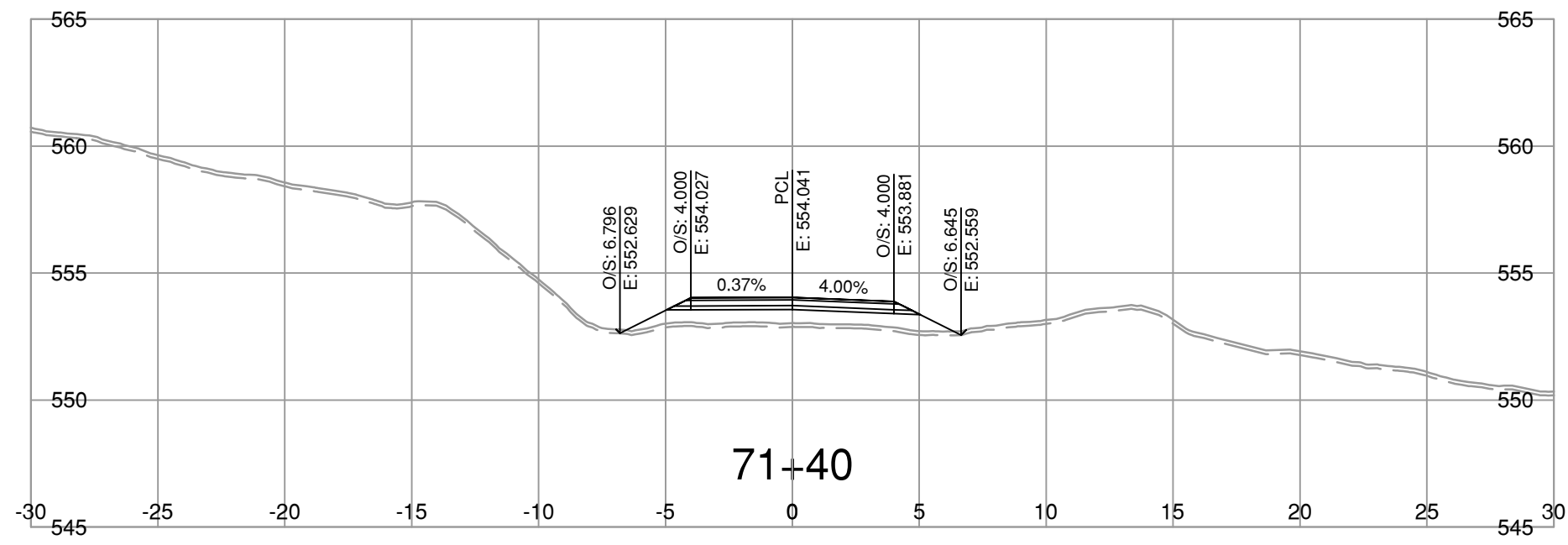
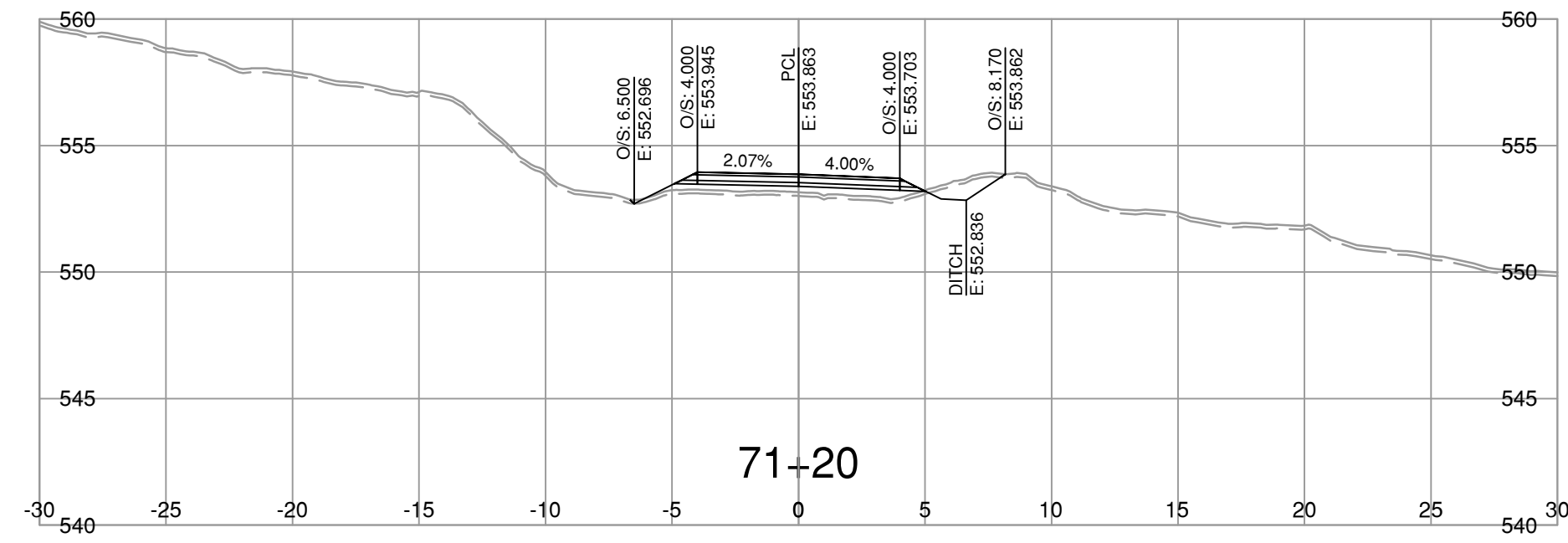
L70-LINE CROSS SECTIONS
SILVER SKAGIT ROAD FLOOD RECOVERY PROGRAM
FLOOD RECOVERY WORKS - KILOMETER 39.2

SCALE CAD FILENAME SECT-L70-39.2-22-0091.DWG
DATE 2023-06-05
FILE NUMBER 22-0091

REV	DATE	REVISIONS	SIGNATURE

R.F. BINNIE & ASSOCIATES LTD. EGBC PERMIT TO PRACTICE NUMBER 1001128	DESIGNED _____ X.G. DATE OCT 2023 QUALITY CONTROL _____ X.G. DATE OCT 2023 QUALITY ASSURANCE _____ M.C. DATE OCT 2023 DRAWN _____ T.K./S.C. DATE OCT 2023
MICHAEL CARREIRA ENGINEER OF RECORD DATE OCT. 06, 2023	PROJECT NUMBER 14133-0001 REG 1 DRAWING NUMBER R1-1076-L70XS-1 REV _____

Jun. 5, 2023 - 10:08 PM IBC-BY-FILED001\Projects\2022\22-0091\00 - CAD Files\05-SS-20.9-24-23-7\Drawings\Production\000_Design\Sections\SECT_L70-39.2-22-0091



NOTE: STRIPPING REMOVAL APPLIES ONLY TO THE AREA BETWEEN SLOPE STAKE LINES (TOES & TOP OF CUT) OF PROPOSED ROADWAY TEMPLATE

FOR REFERENCE ONLY

FOR INFORMATION ONLY - OCT. 06, 2023

BINNIE
The people behind your infrastructure.

R.F. BINNIE & ASSOCIATES LTD.
300 - 4940 Canada Way,
Burnaby, BC V5G 4K6
TEL 604 420 1721
BINNIE.com

BRITISH COLUMBIA
MINISTRY OF TRANSPORTATION AND INFRASTRUCTURE
SOUTH COAST REGION
HIGHWAY ENGINEERING AND GEOMATICS

L70-LINE CROSS SECTIONS
SILVER SKAGIT ROAD FLOOD RECOVERY PROGRAM
FLOOD RECOVERY WORKS - KILOMETER 39.2

SCALE CAD FILENAME SECT-L70-39.2-22-0091.DWG
DATE 2023-06-05
FILE NUMBER 22-0091

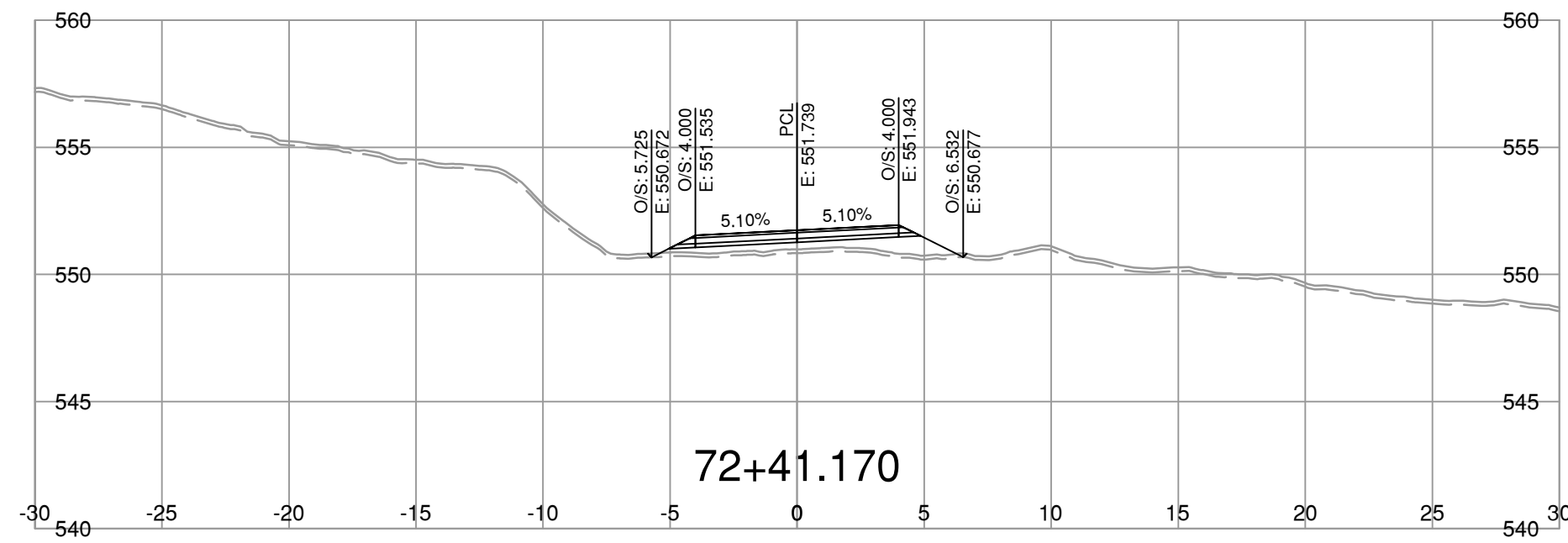
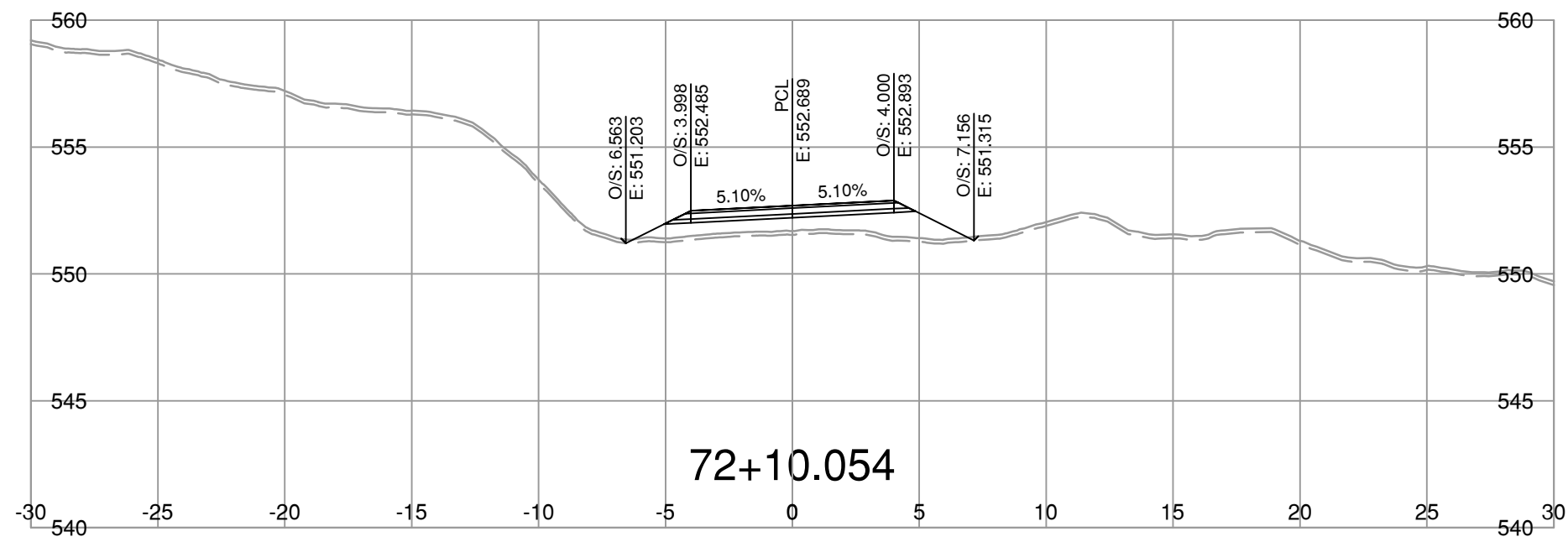
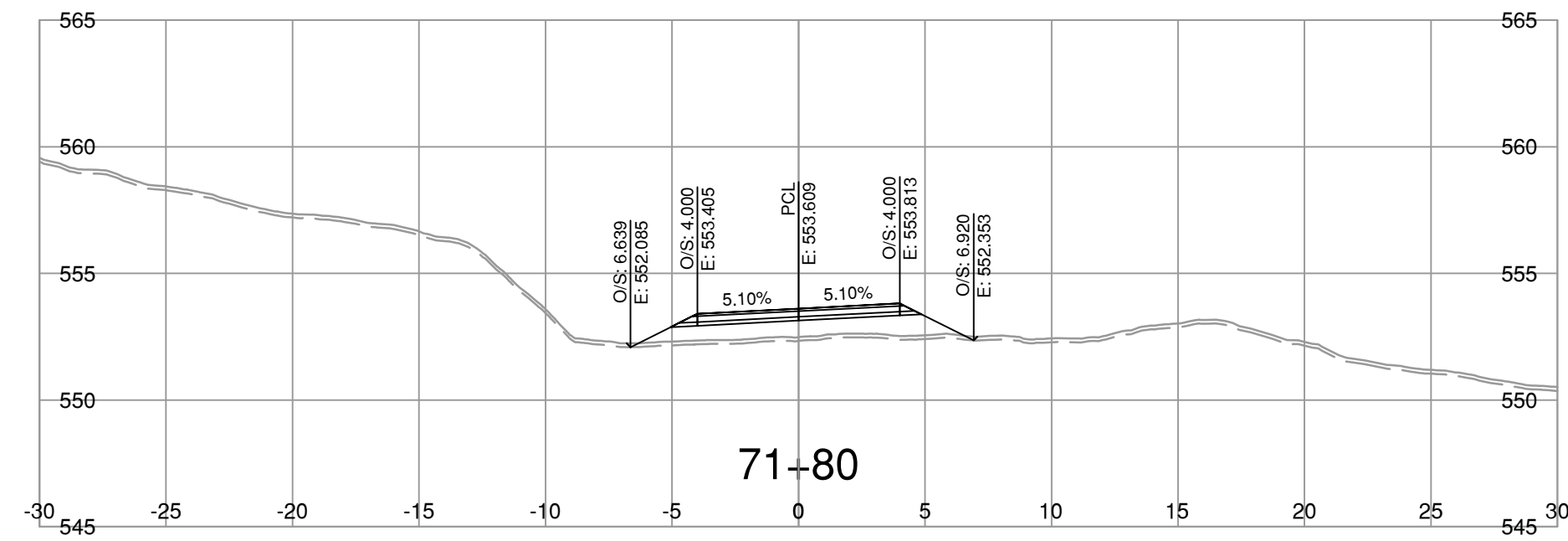
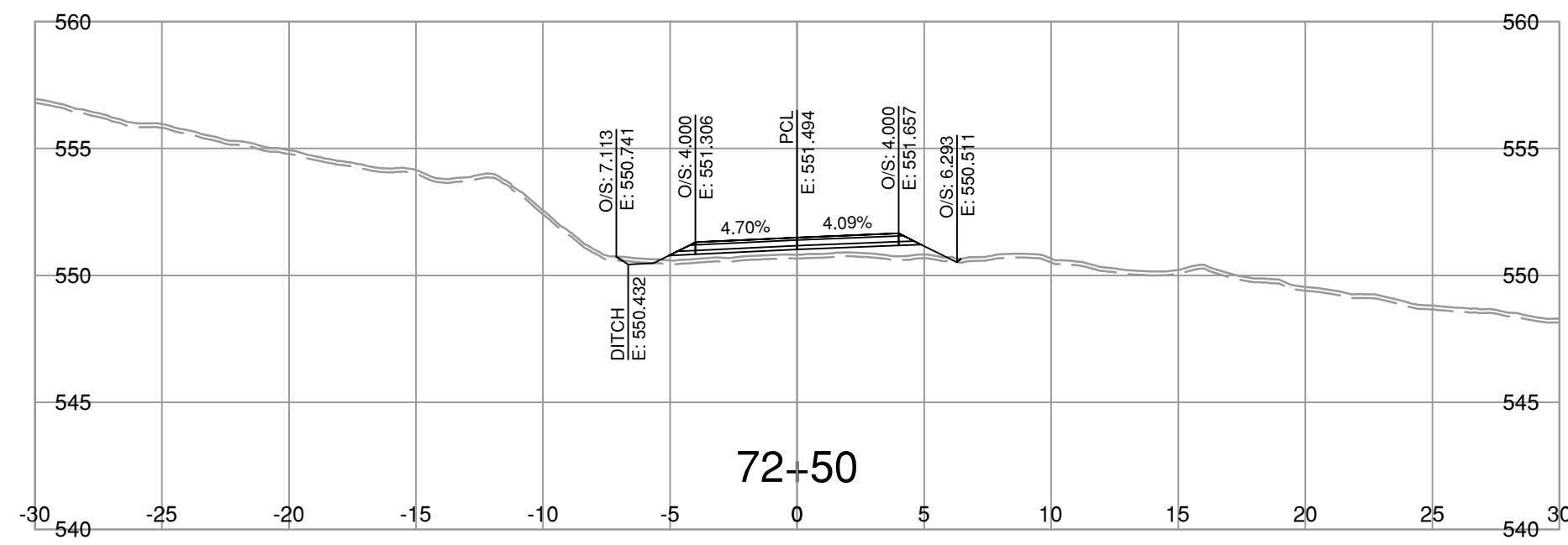
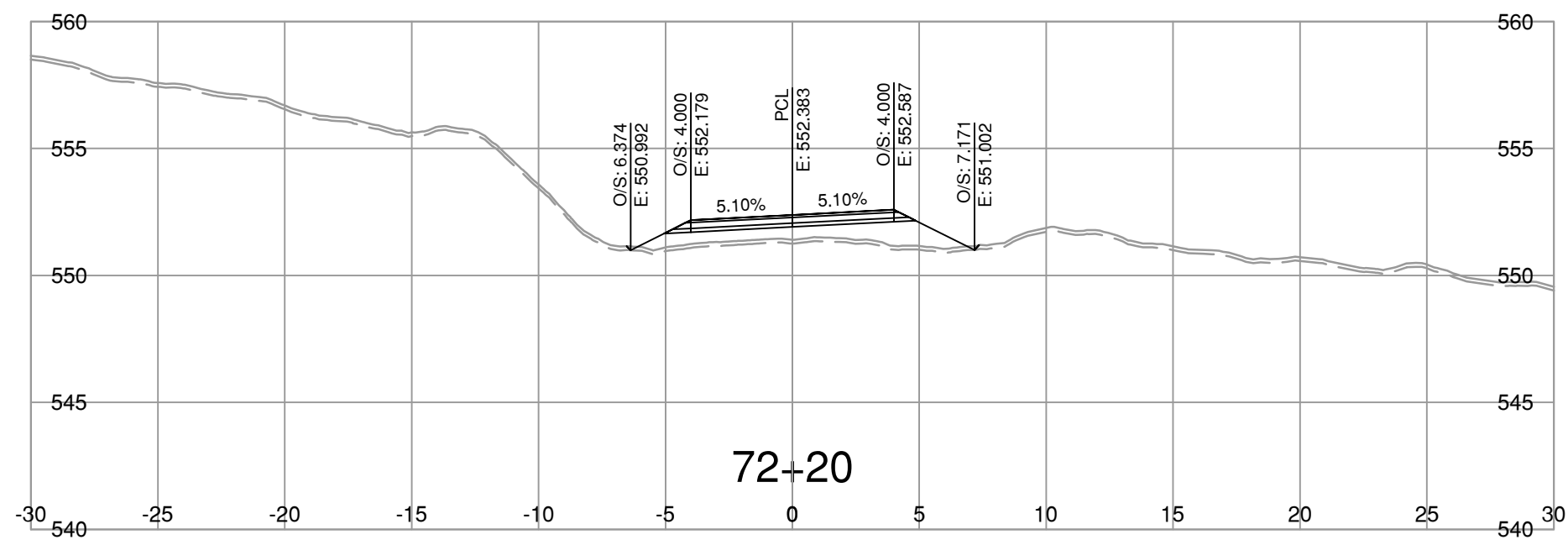
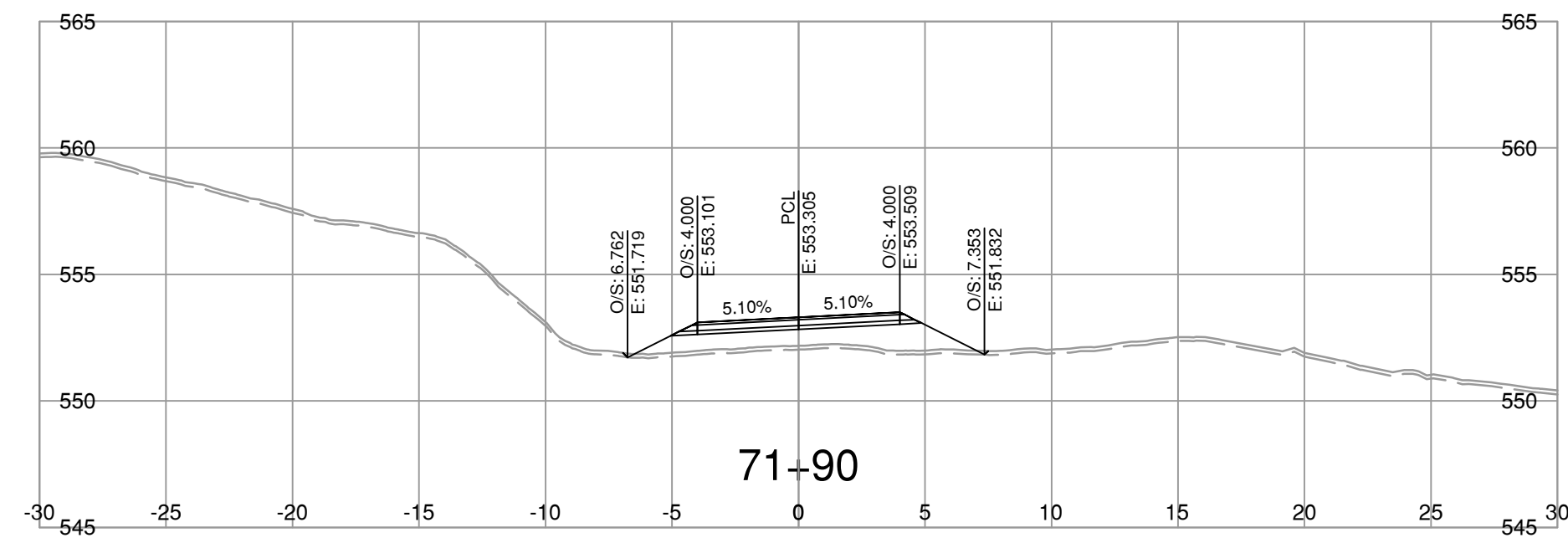
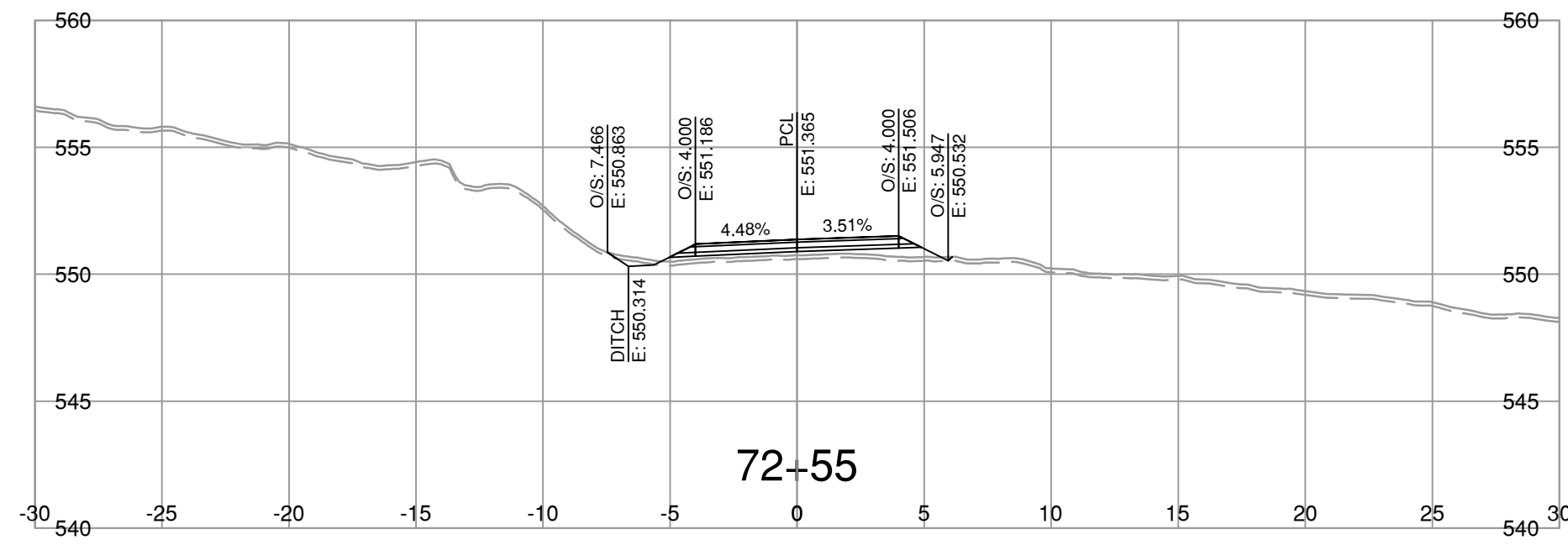
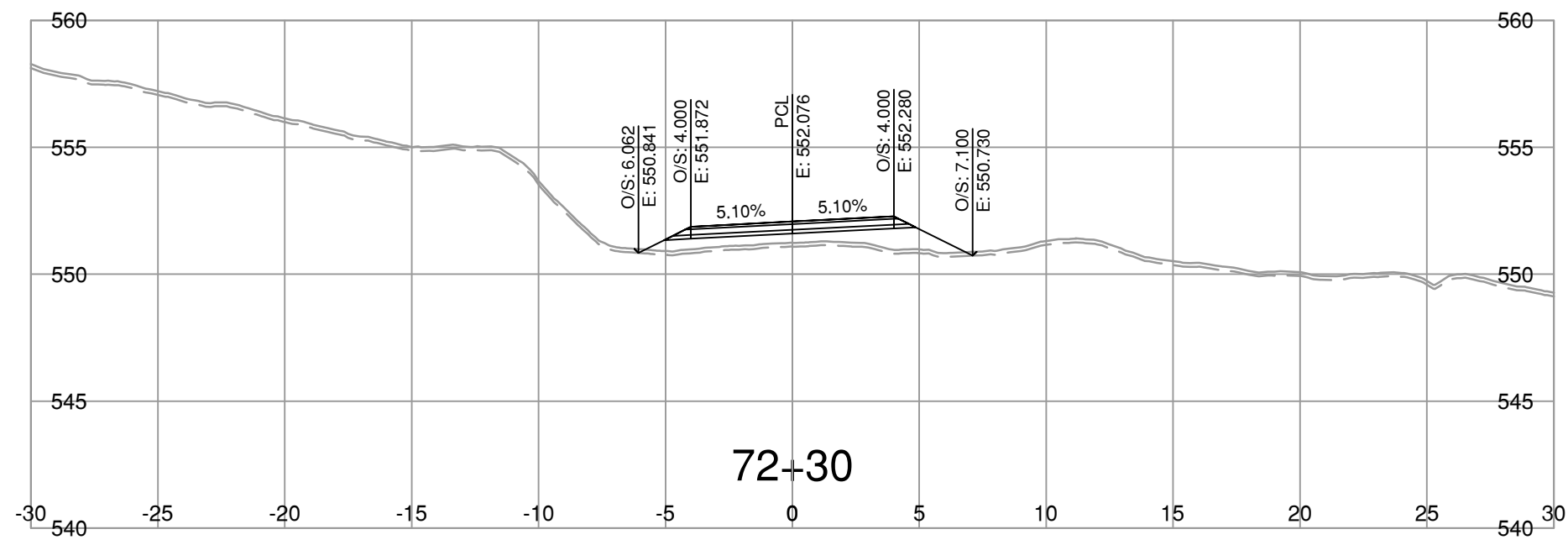
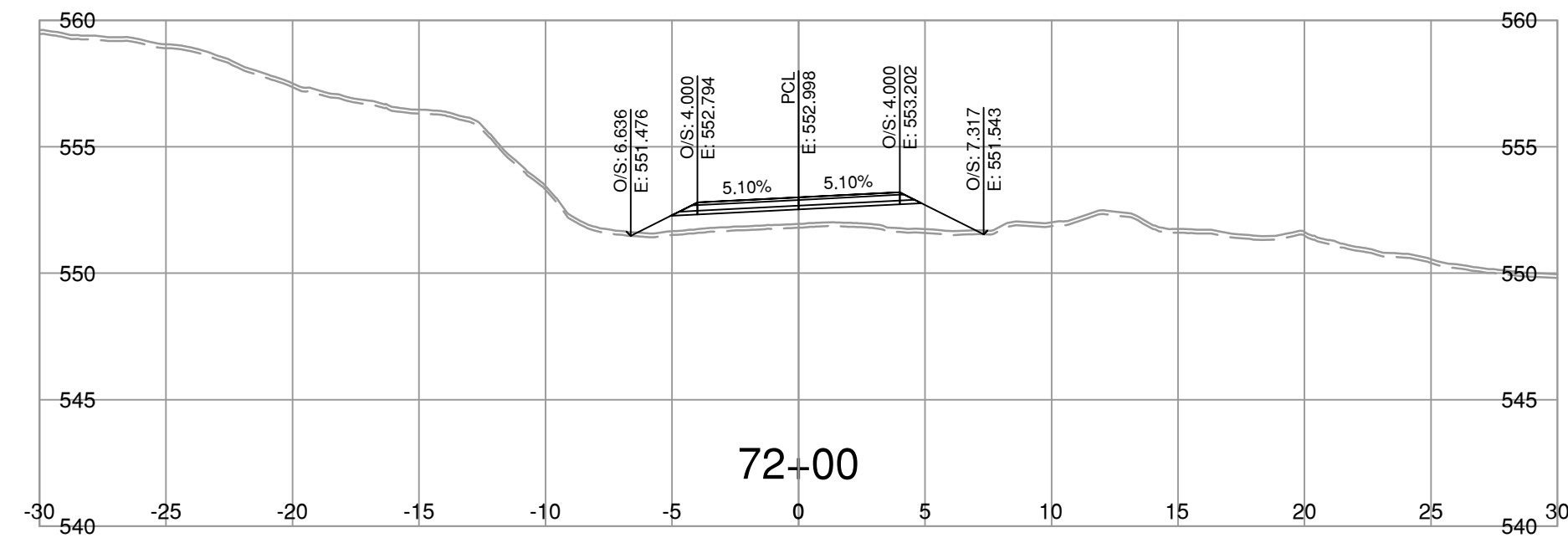
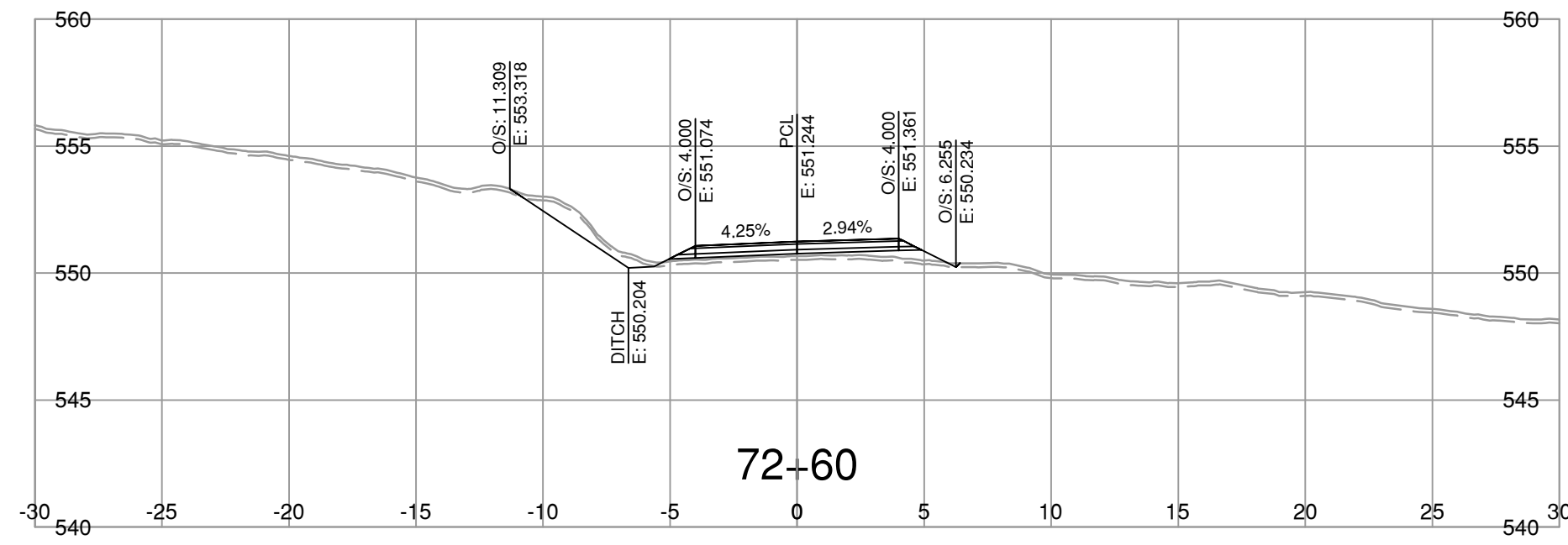
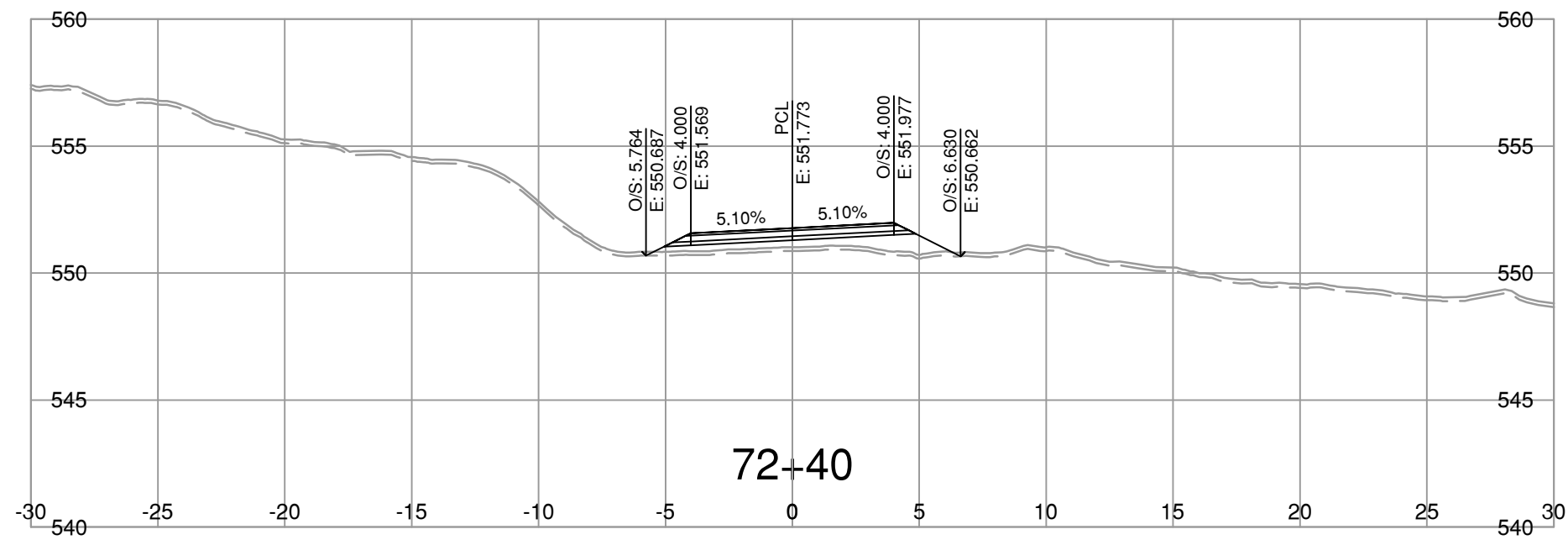
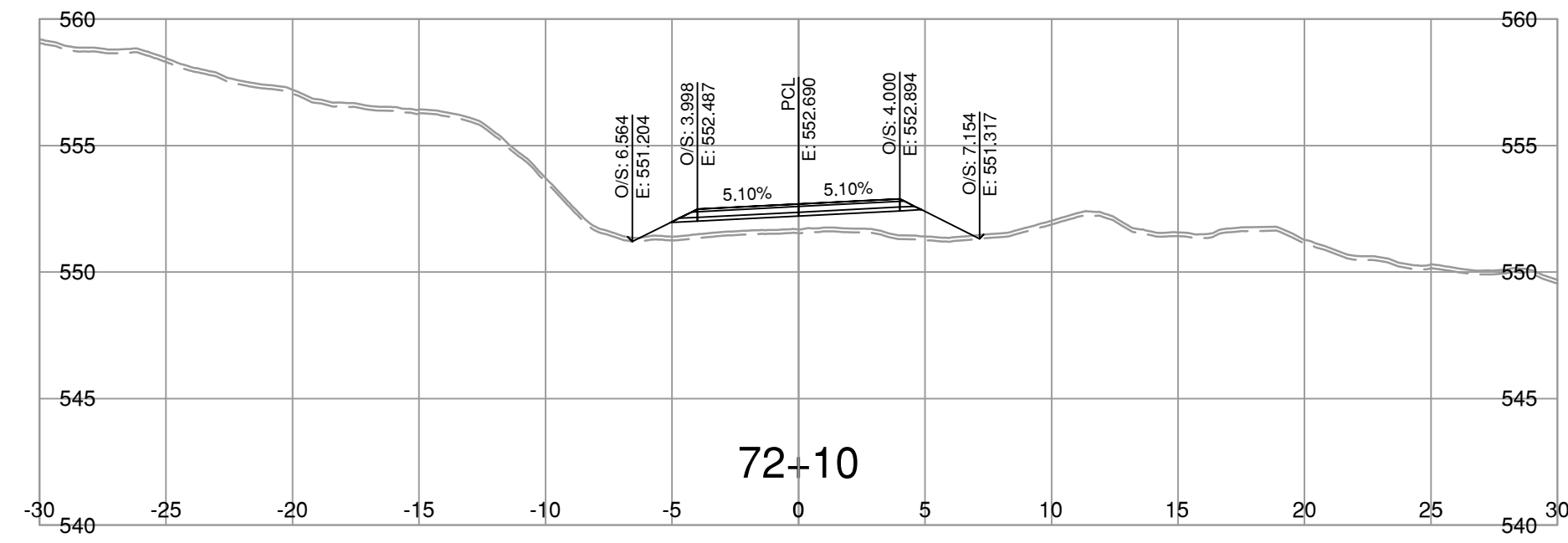
REV	DATE	REVISIONS	SIGNATURE

R.F. BINNIE & ASSOCIATES LTD.
EGBC PERMIT TO PRACTICE
NUMBER 1001128

DESIGNED _____ X.G. DATE OCT. 2023
QUALITY CONTROL _____ X.G. DATE OCT. 2023
QUALITY ASSURANCE _____ M.C. DATE OCT. 2023
DRAWN _____ T.K./S.C. DATE OCT. 2023

PROJECT NUMBER 14133-0001 REG 1 DRAWING NUMBER R1-1076-L70XS-2 REV

MICHAEL CARREIRA
ENGINEER OF RECORD
DATE OCT. 06, 2023



NOTE: STRIPPING REMOVAL APPLIES ONLY TO THE AREA BETWEEN SLOPE STAKE LINES (TOES & TOP OF CUT) OF PROPOSED ROADWAY TEMPLATE

FOR REFERENCE ONLY

FOR INFORMATION ONLY - OCT. 06, 2023

BINNIE
The people behind your infrastructure.

R.F. BINNIE & ASSOCIATES LTD.
300 - 4940 Canada Way,
Burnaby, BC V5G 4K6
TEL 604 420 1721
BINNIE.com

MINISTRY OF TRANSPORTATION
AND INFRASTRUCTURE
SOUTH COAST REGION
HIGHWAY ENGINEERING AND GEOMATICS

L70-LINE CROSS SECTIONS
SILVER SKAGIT ROAD FLOOD RECOVERY PROGRAM
FLOOD RECOVERY WORKS - KILOMETER 39.2

SCALE 0 2 1:250 12m

CAD FILENAME SECT-L70-39.2-22-0091.DWG
DATE 2023-06-05
FILE NUMBER 22-0091

REV	DATE	REVISIONS	SIGNATURE

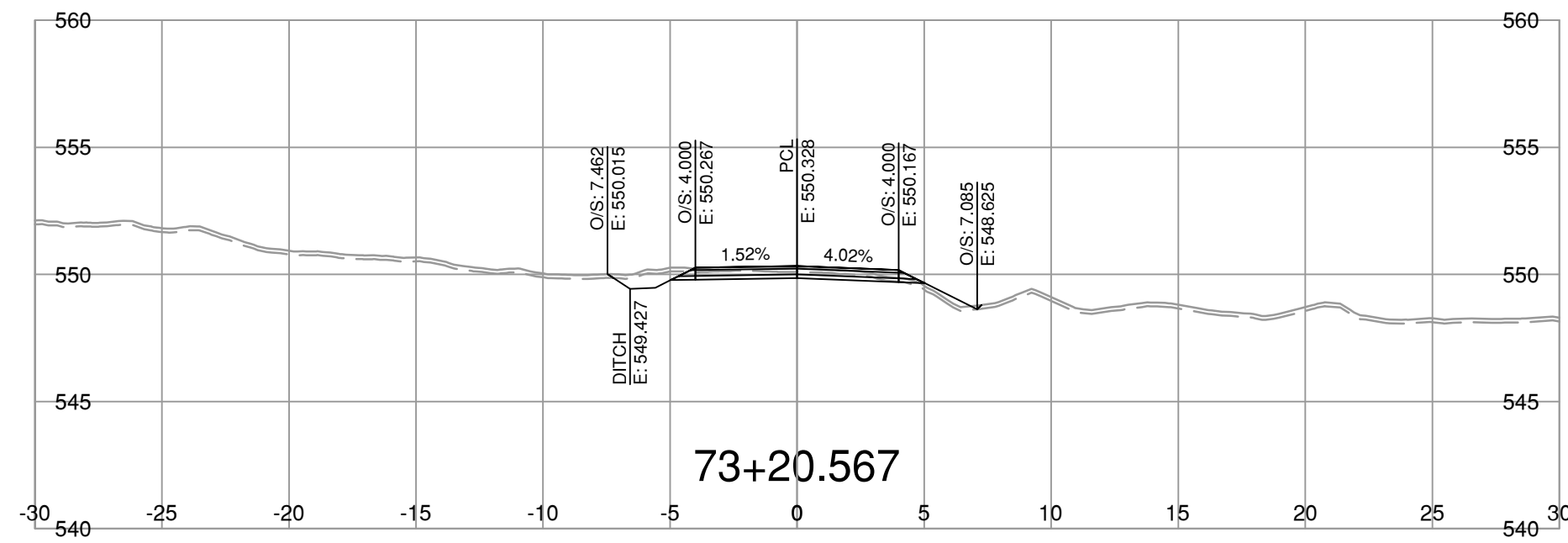
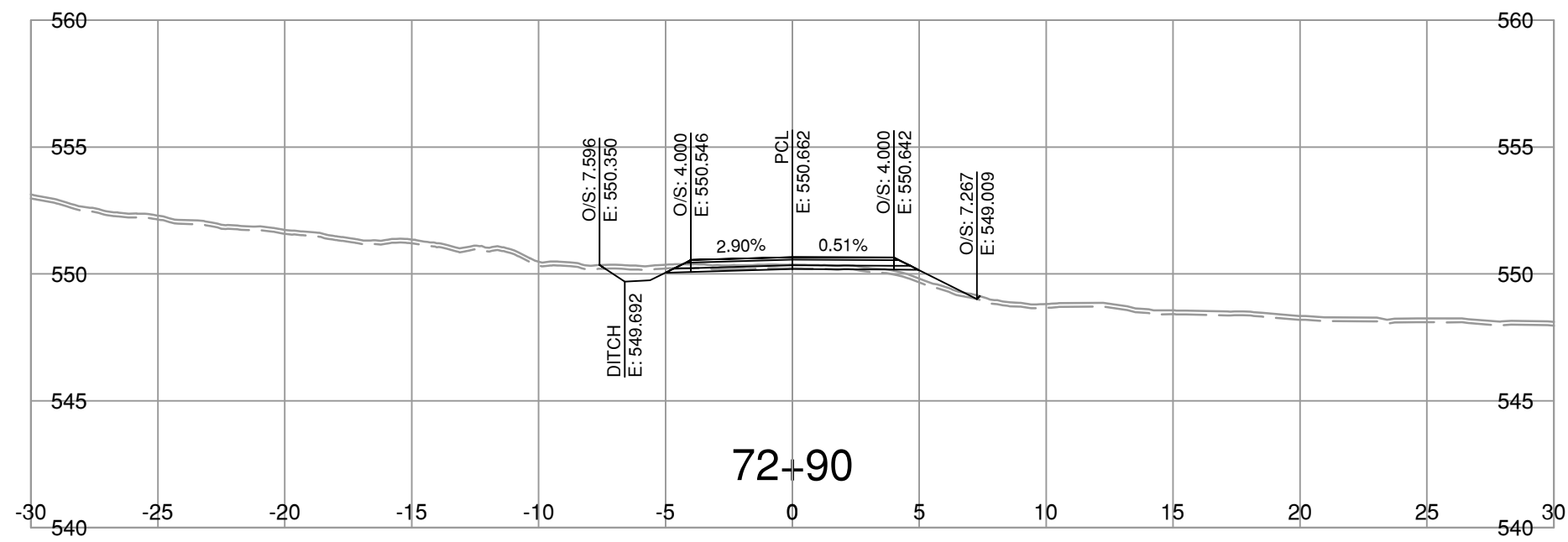
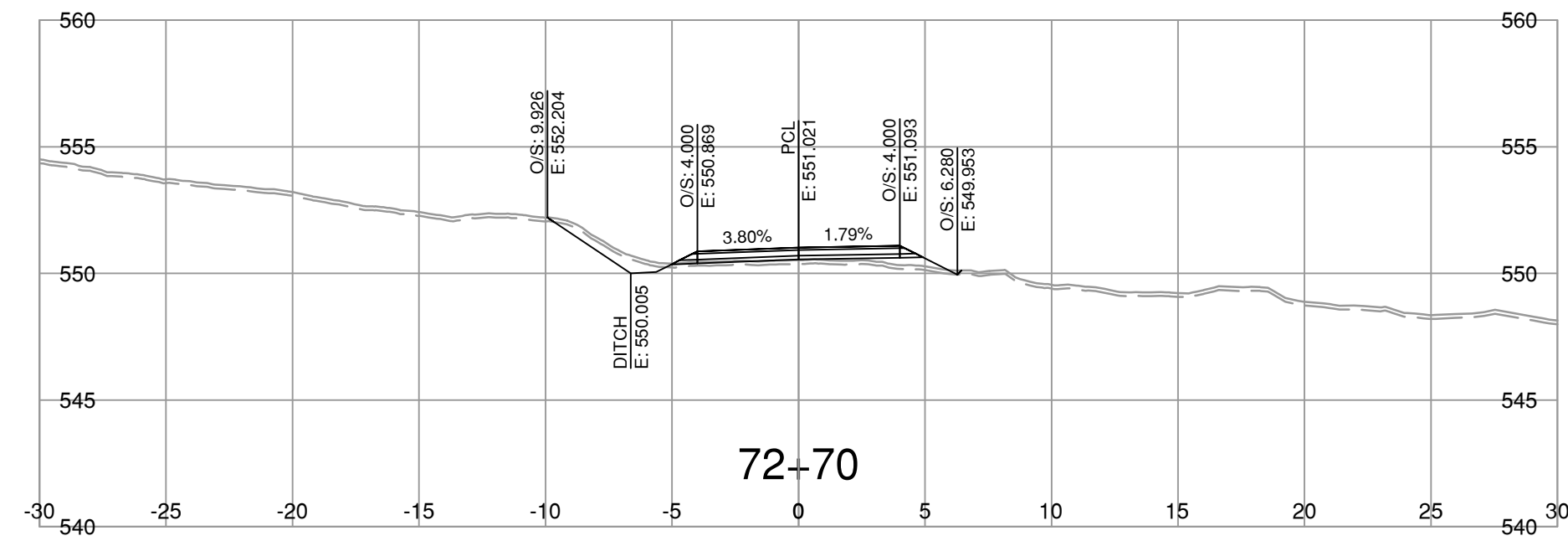
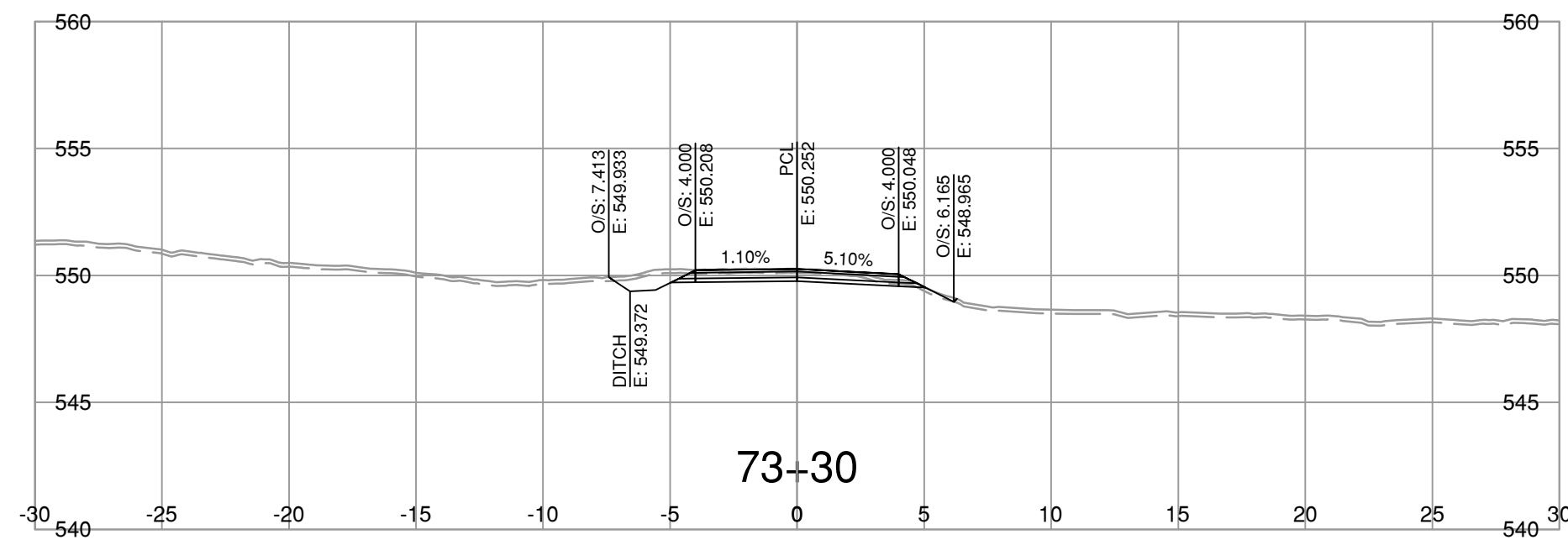
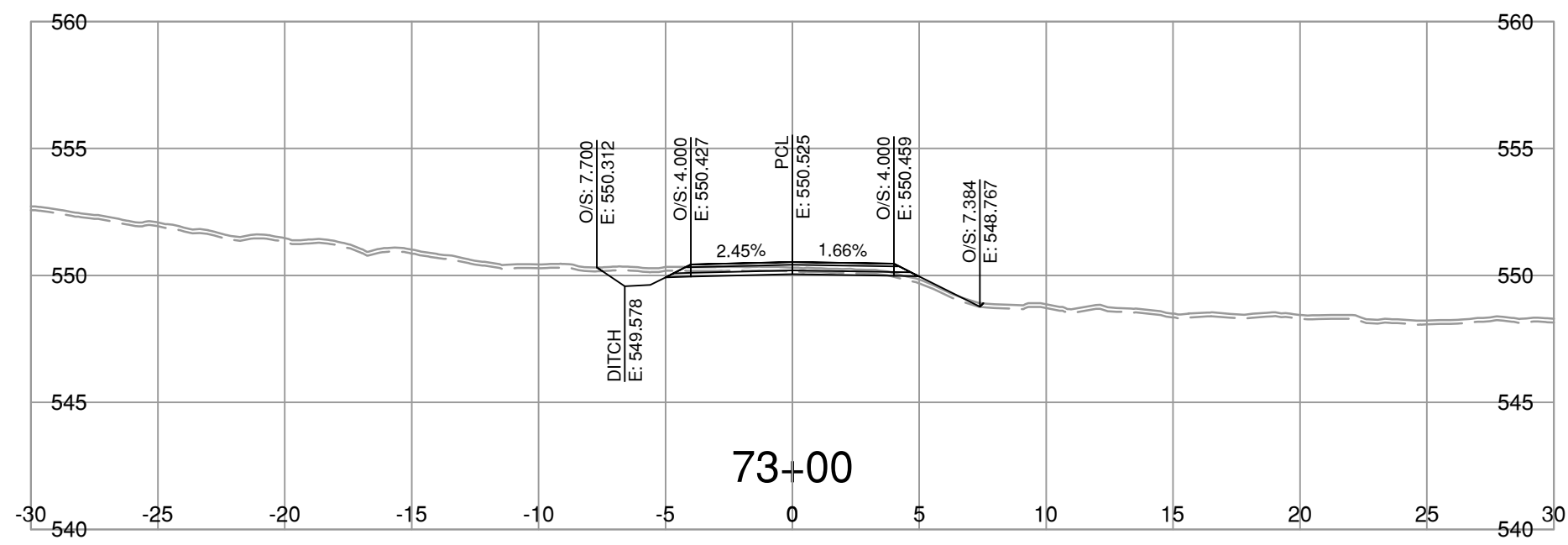
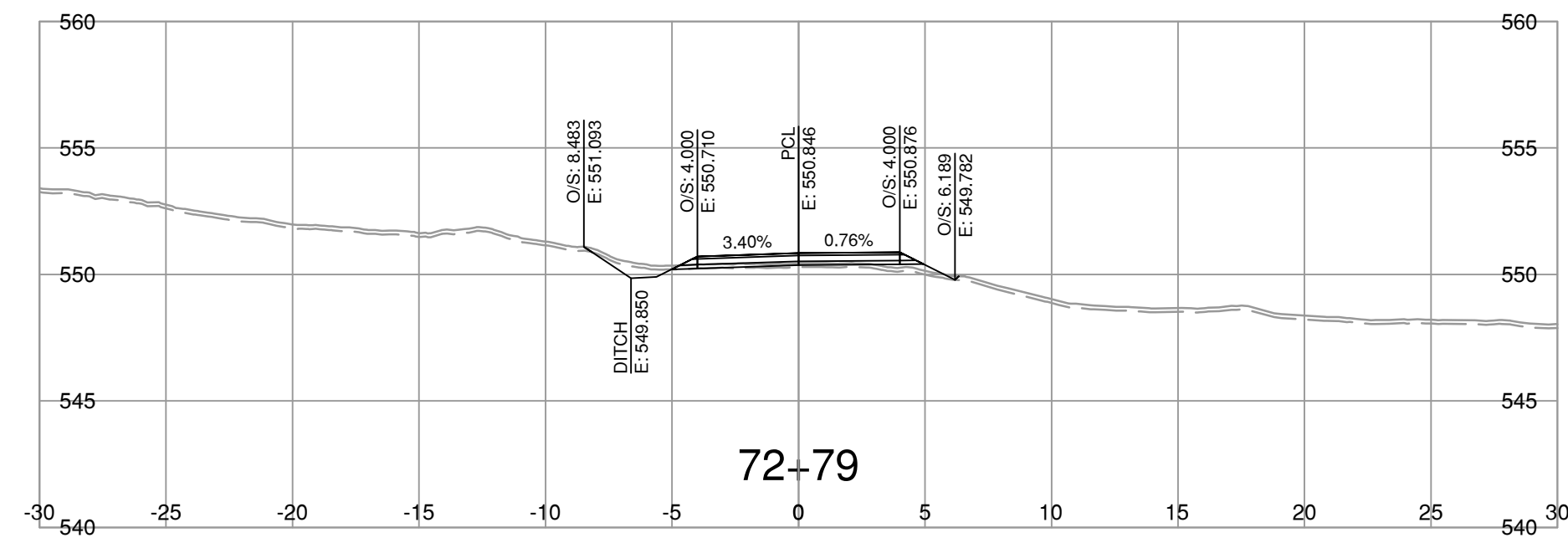
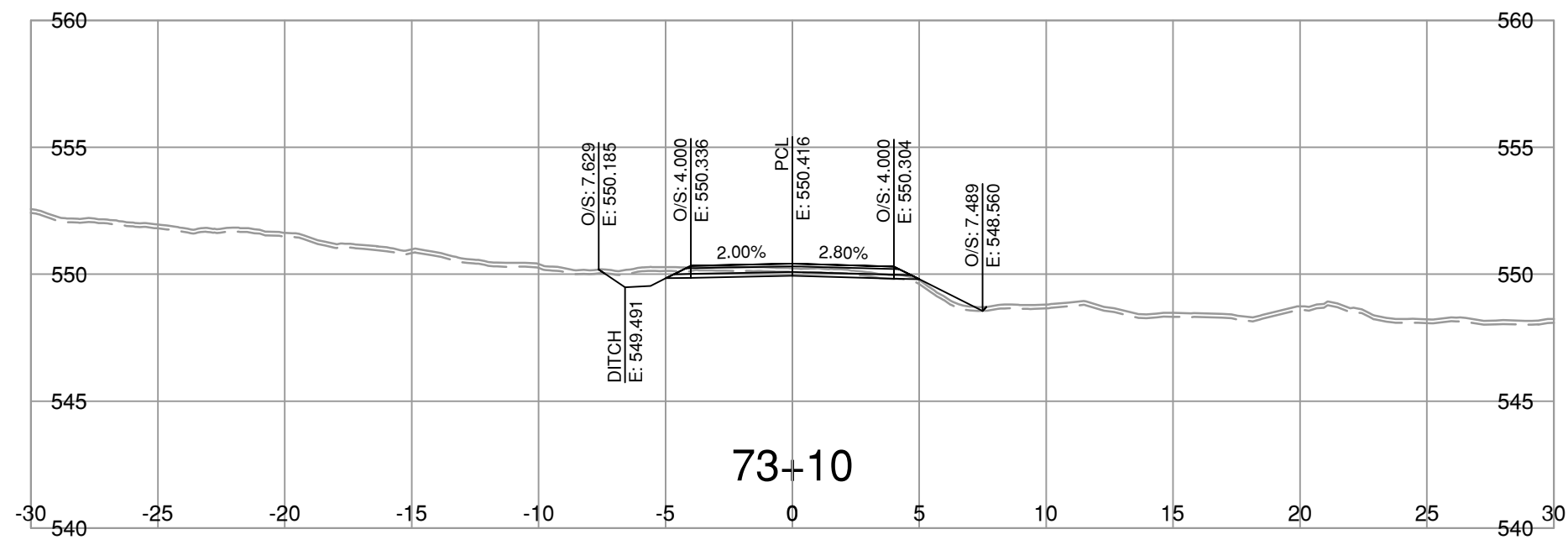
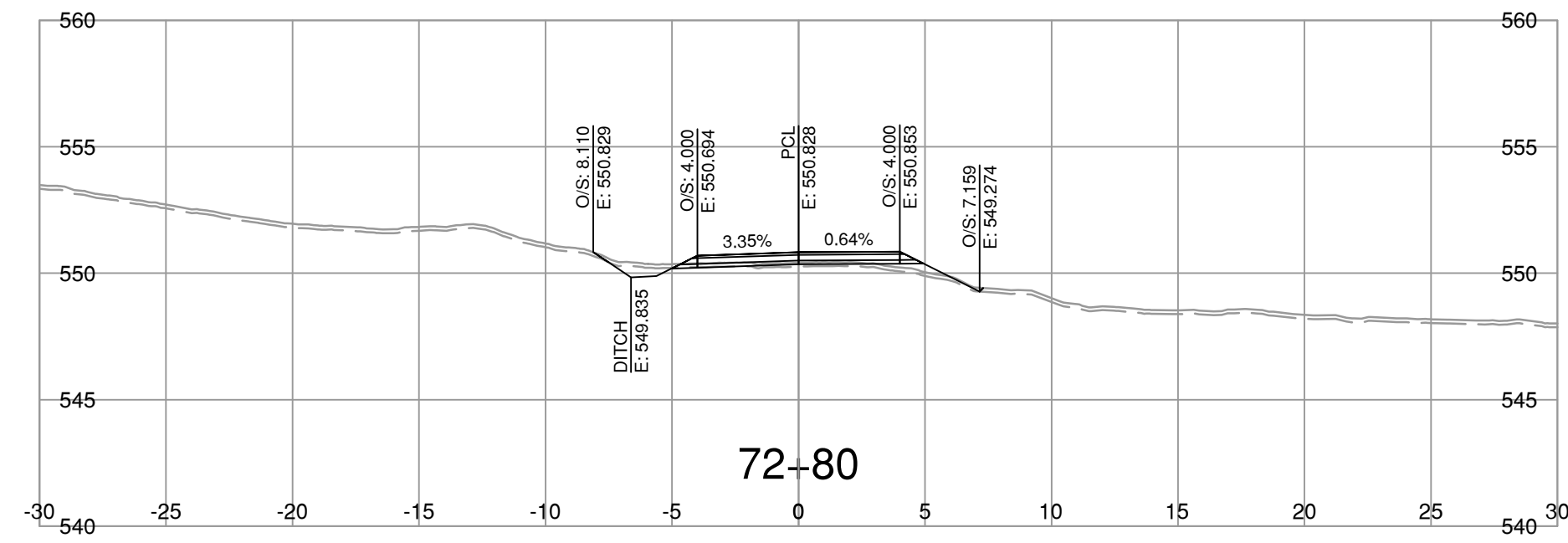
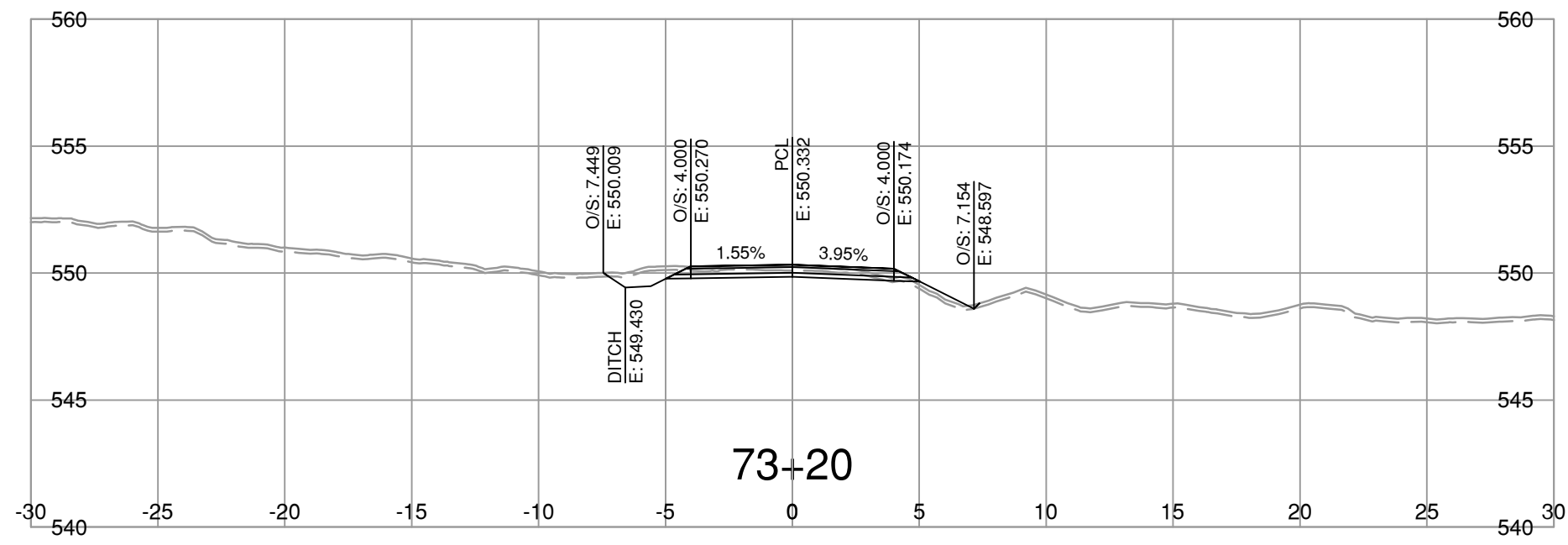
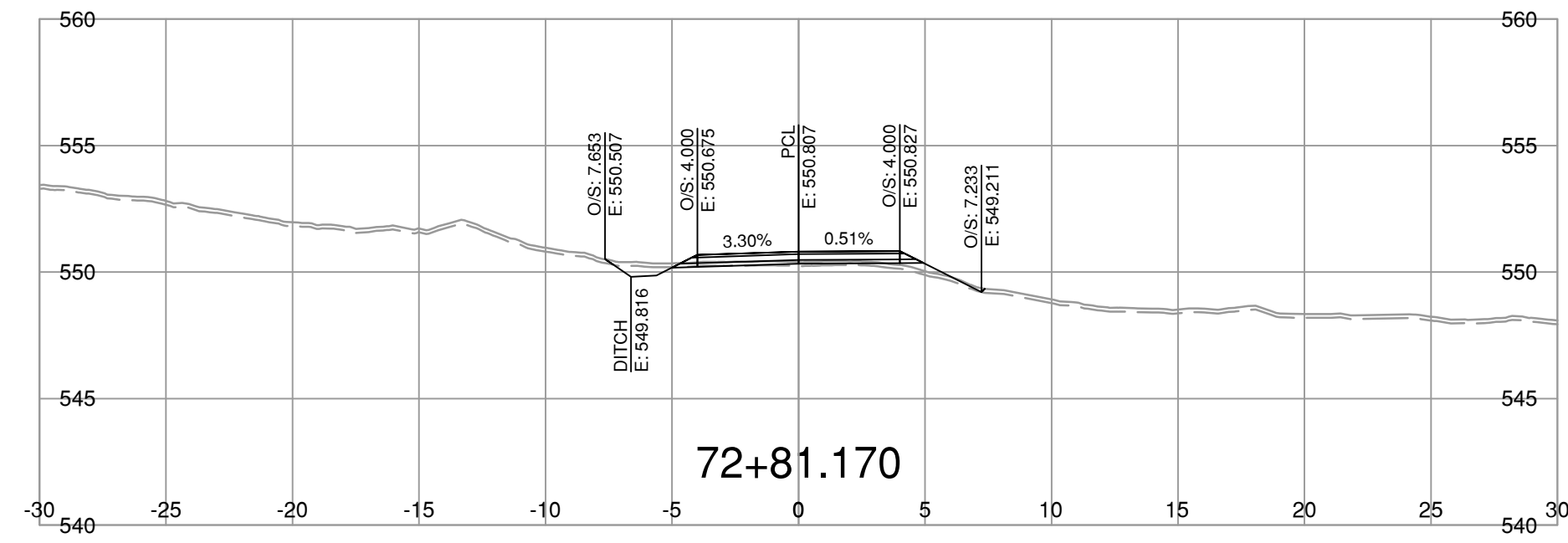
R.F. BINNIE & ASSOCIATES LTD.
EGBC PERMIT TO PRACTICE
NUMBER 1001128

DESIGNED _____ X.G. DATE OCT. 2023
QUALITY CONTROL _____ X.G. DATE OCT. 2023
QUALITY ASSURANCE _____ M.C. DATE OCT. 2023
DRAWN _____ T.K./S.C. DATE OCT. 2023

PROJECT NUMBER 14133-0001 REG 1 DRAWING NUMBER R1-1076-L70XS-3 REV

MICHAEL CARREIRA
ENGINEER OF RECORD
DATE OCT. 06, 2023

Jun. 5, 2023 - 10:08 PM IBC-BYV-FILED001\Projects\2022\22-0091\00 - CAD Files\00-SS-20-03-04-05-7\Drawings\Production\000_Design\Sections\SECT-L70-39.2-22-0091



NOTE: STRIPPING REMOVAL APPLIES ONLY TO THE AREA BETWEEN SLOPE STAKE LINES (TOES & TOP OF CUT) OF PROPOSED ROADWAY TEMPLATE

FOR REFERENCE ONLY

FOR INFORMATION ONLY - OCT. 06, 2023

BINNIE
The people behind your infrastructure.

R.F. BINNIE & ASSOCIATES LTD.
300 - 4940 Canada Way,
Burnaby, BC V5G 4K6
TEL 604 420 1721
BINNIE.com

BRITISH COLUMBIA

MINISTRY OF TRANSPORTATION AND INFRASTRUCTURE
SOUTH COAST REGION
HIGHWAY ENGINEERING AND GEOMATICS

L70-LINE CROSS SECTIONS
SILVER SKAGIT ROAD FLOOD RECOVERY PROGRAM
FLOOD RECOVERY WORKS - KILOMETER 39.2

SCALE 0 2 1:250 12m

CAD FILENAME SECT-L70-39.2-22-0091.DWG
DATE 2023-06-05
FILE NUMBER 22-0091

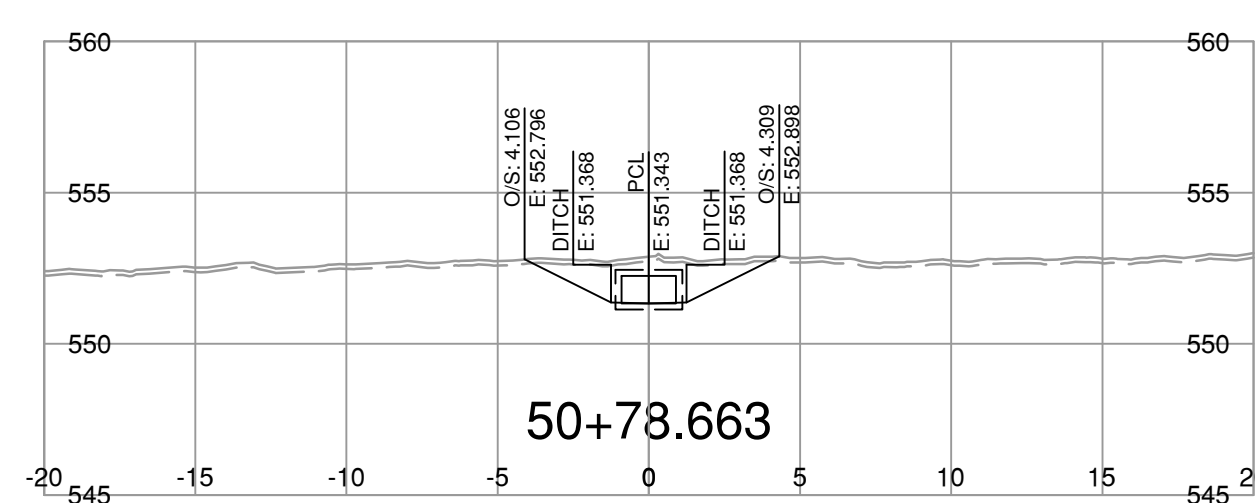
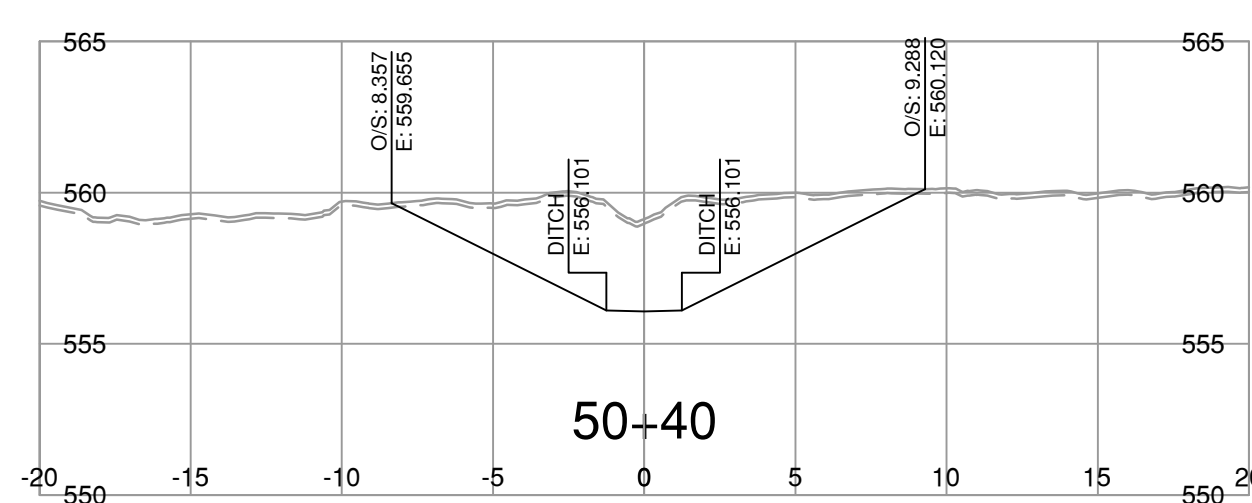
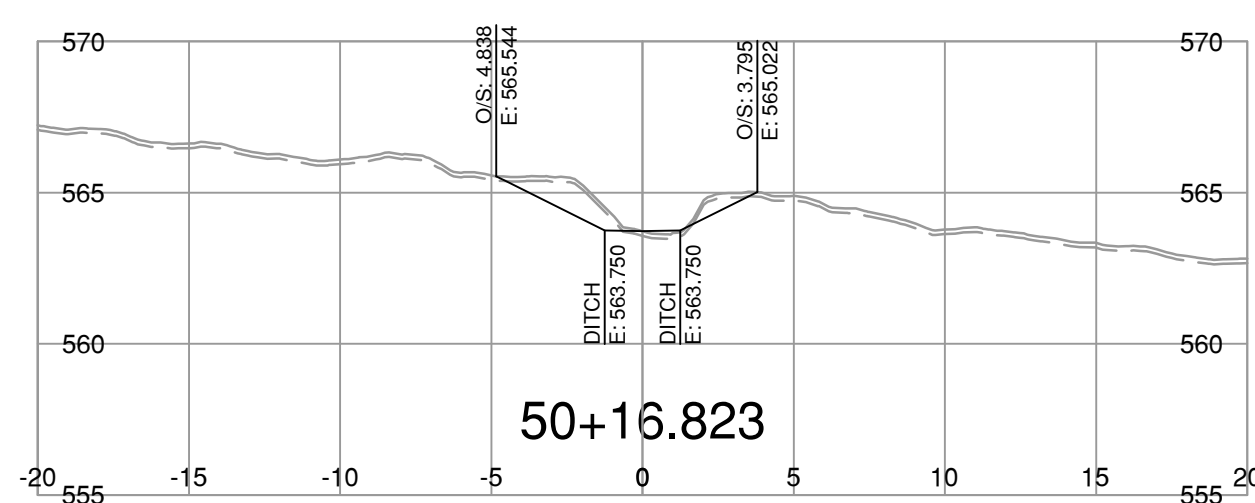
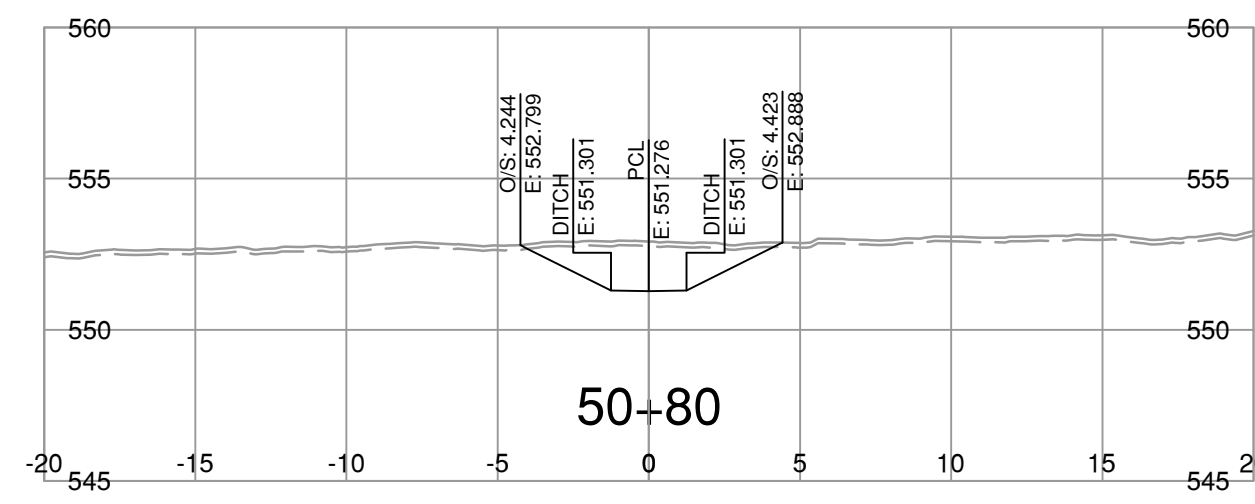
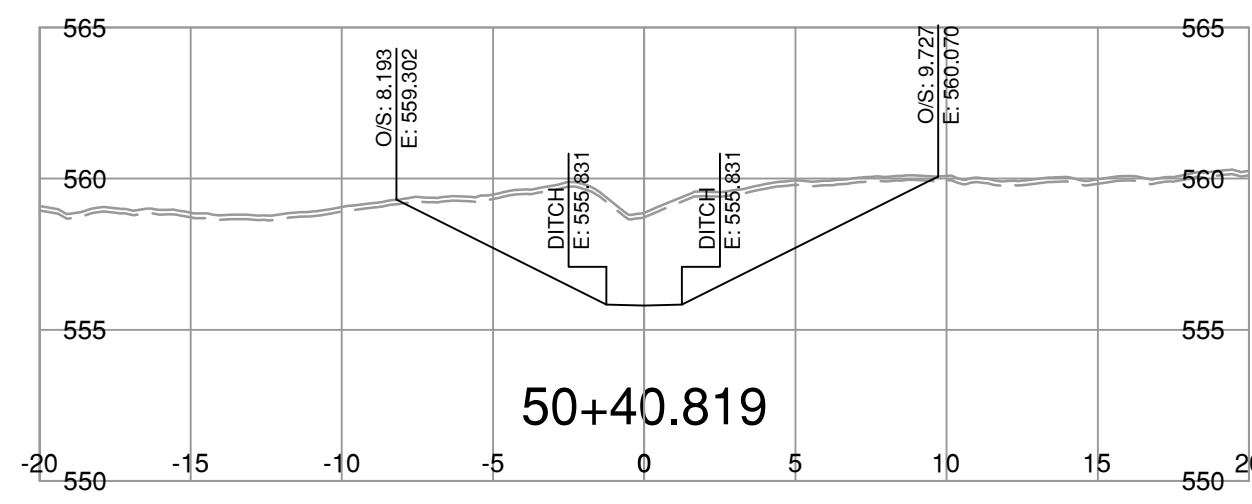
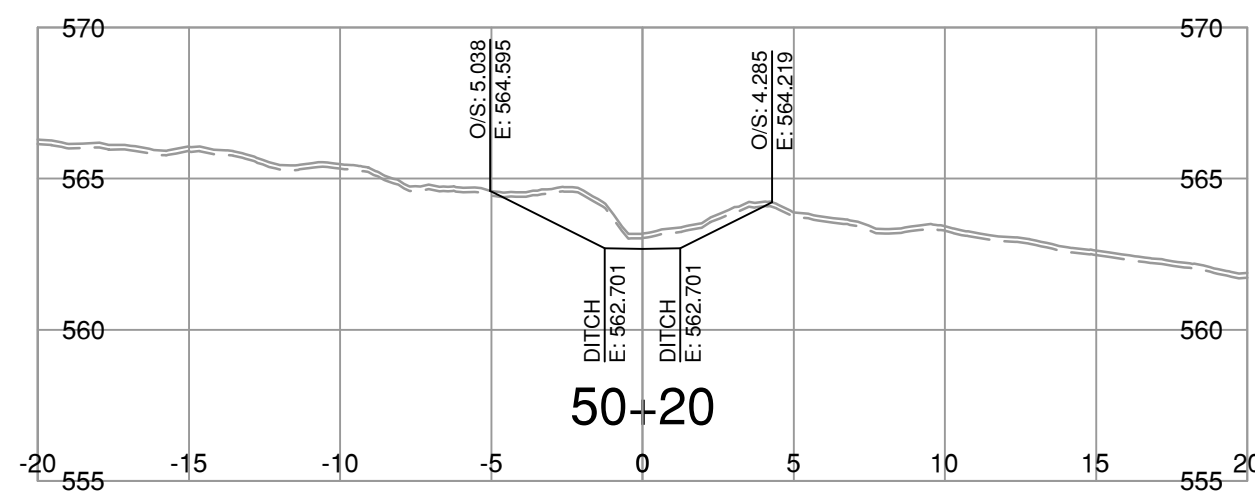
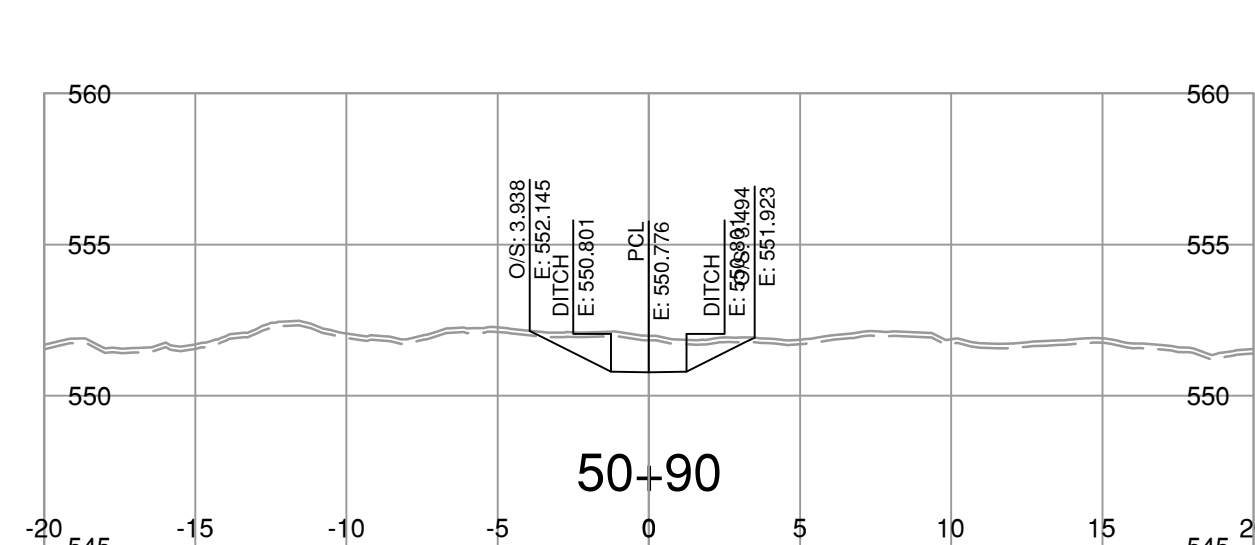
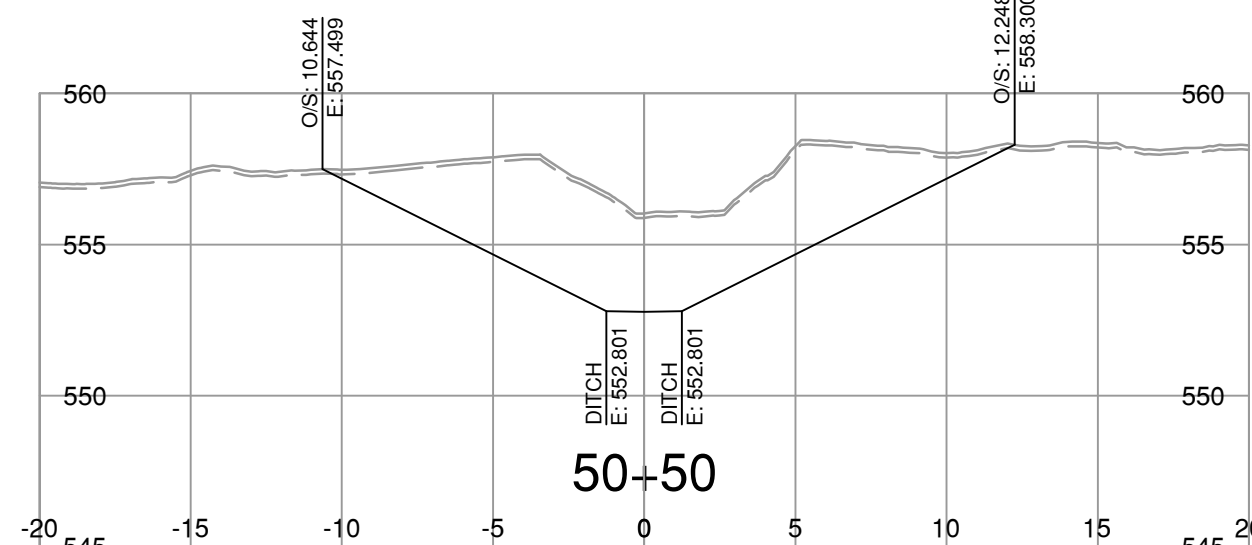
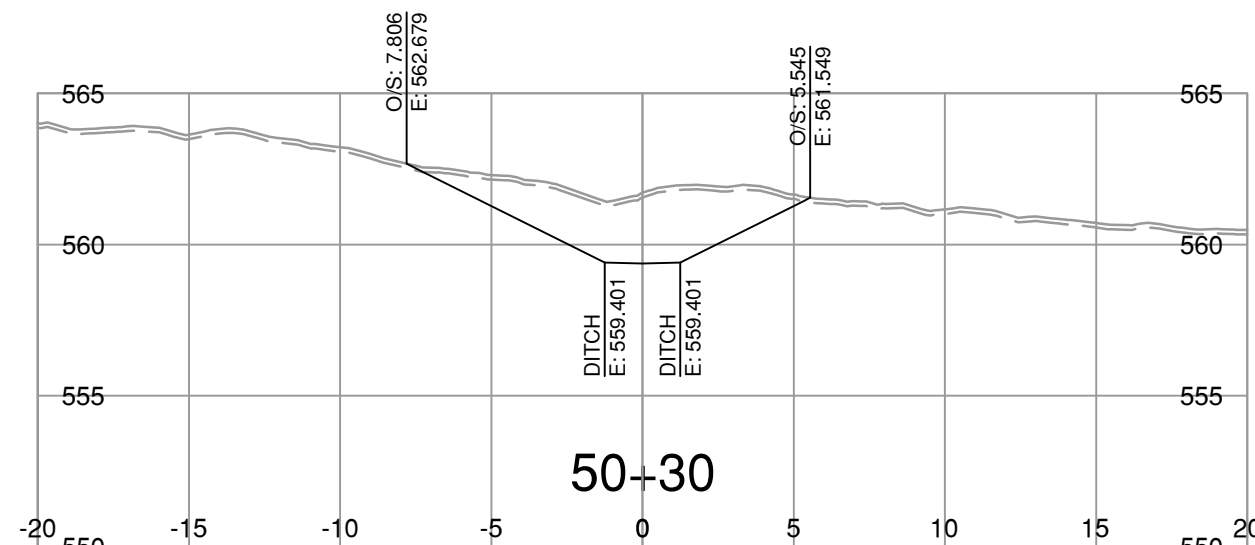
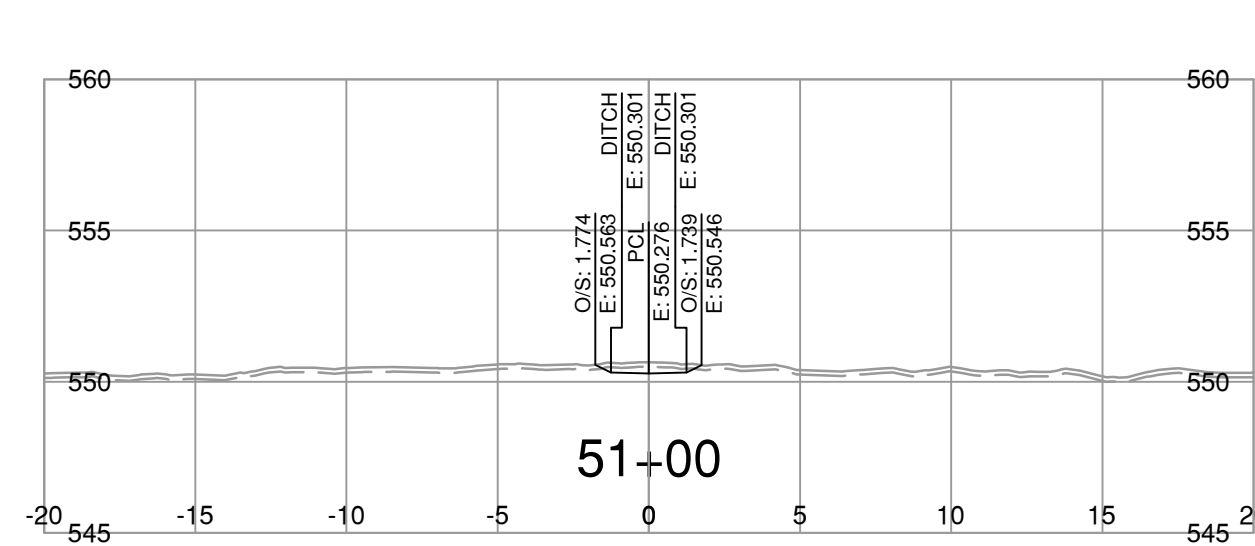
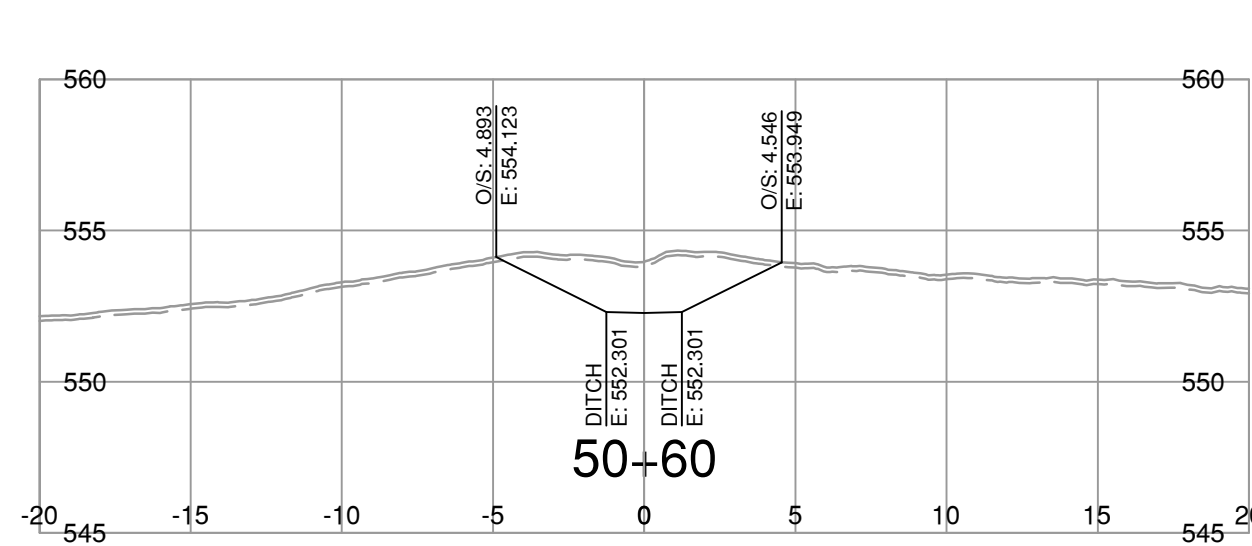
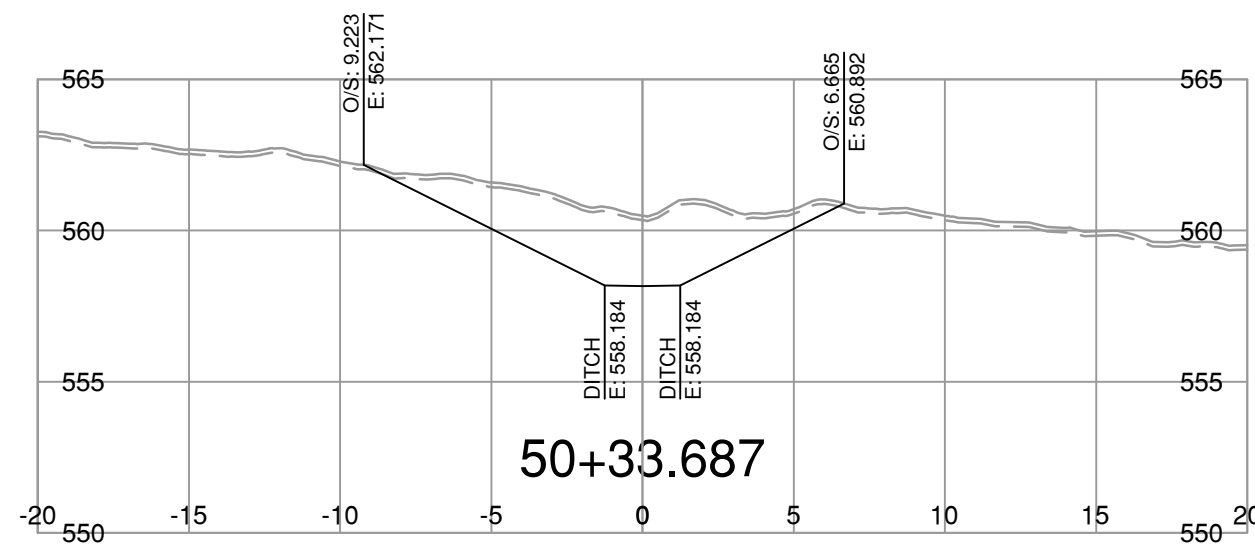
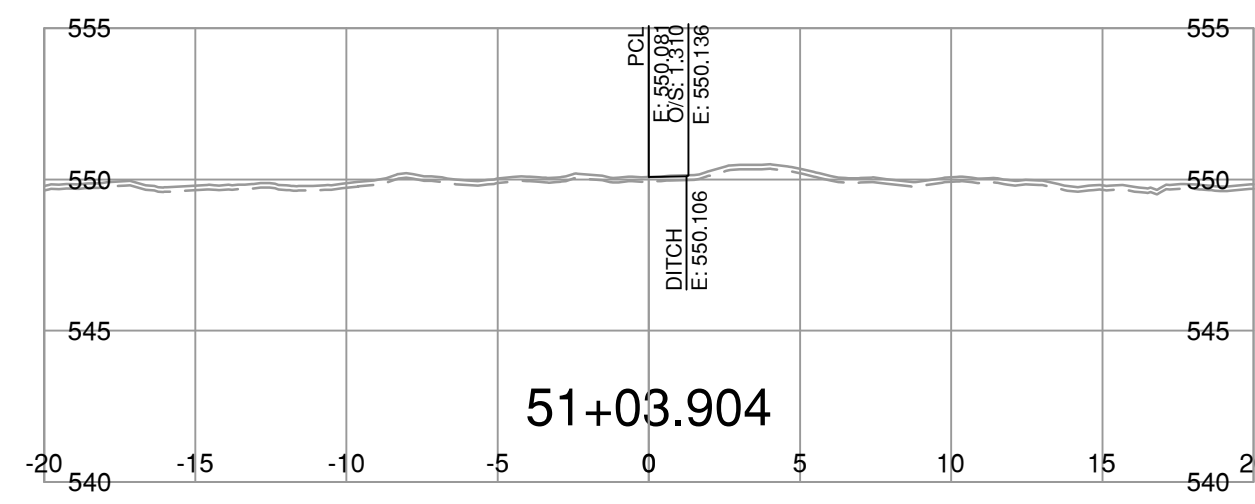
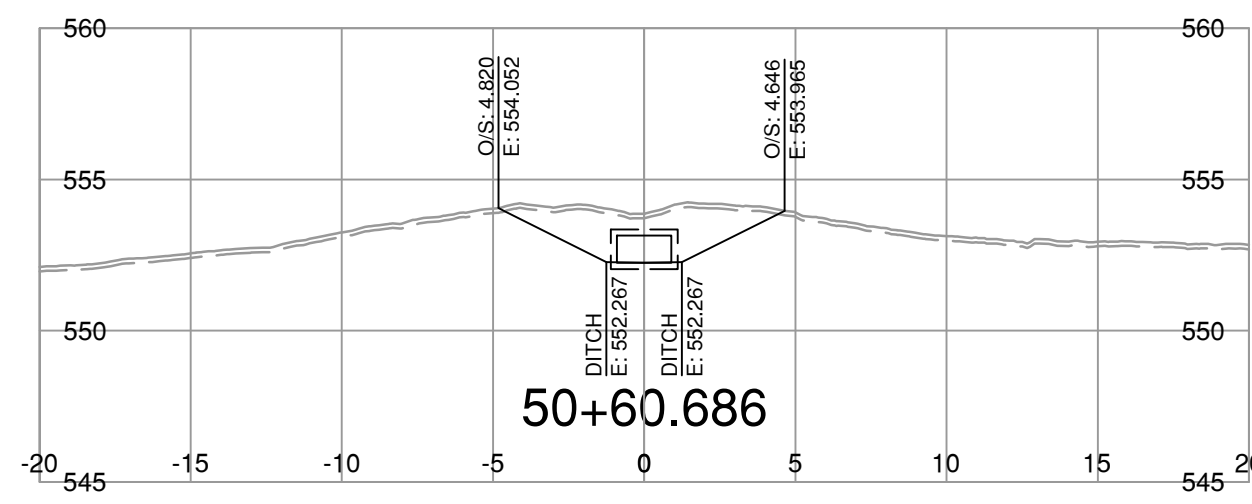
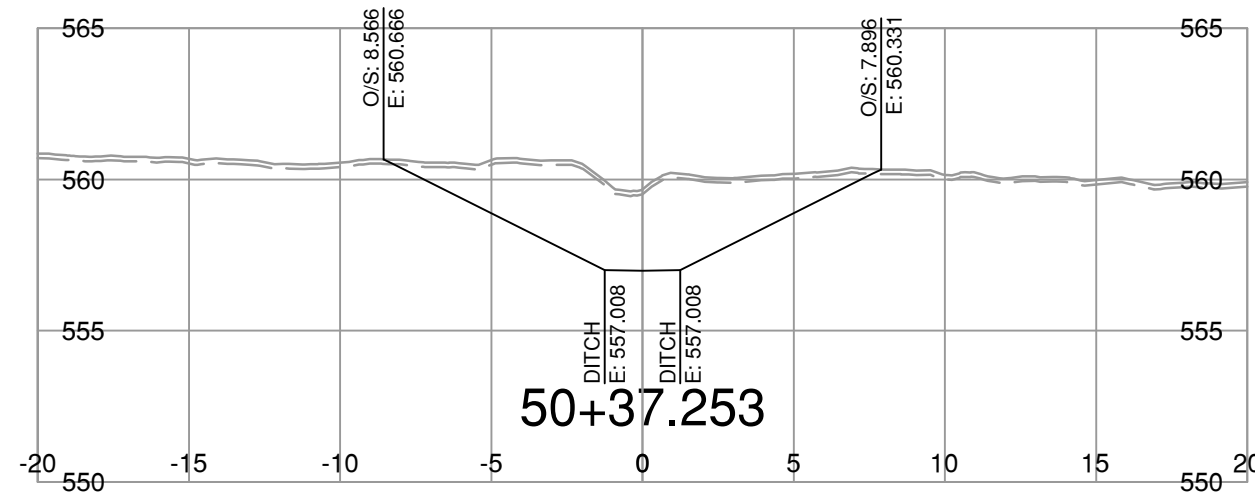
REV	DATE	REVISIONS	SIGNATURE

R.F. BINNIE & ASSOCIATES LTD.
EGBC PERMIT TO PRACTICE
NUMBER 1001128

DESIGNED _____ X.G. DATE OCT. 2023
QUALITY CONTROL _____ X.G. DATE OCT. 2023
QUALITY ASSURANCE _____ M.C. DATE OCT. 2023
DRAWN _____ T.K./S.C. DATE OCT. 2023

PROJECT NUMBER 14133-0001 REG 1 DRAWING NUMBER R1-1076-L70XS-4 REV

MICHAEL CARREIRA
ENGINEER OF RECORD
DATE OCT. 06, 2023



NOTE: STRIPPING REMOVAL APPLIES ONLY TO THE AREA BETWEEN SLOPE STAKE LINES (TOES & TOP OF CUT) OF PROPOSED ROADWAY TEMPLATE

FOR REFERENCE ONLY

FOR INFORMATION ONLY - OCT. 06, 2023

BINNIE
The people behind your infrastructure.

R.F. BINNIE & ASSOCIATES LTD.
300 - 4940 Canada Way,
Burnaby, BC V5G 4K6
TEL 604 420 1721
BINNIE.com

MINISTRY OF TRANSPORTATION
AND INFRASTRUCTURE
SOUTH COAST REGION
HIGHWAY ENGINEERING AND GEOMATICS

SCALE CAD FILENAME: SECT-D50-39-2-22-0091.DWG
DATE: 2023-06-05
FILE NUMBER: 22-0091

REV	DATE	REVISIONS	SIGNATURE

D50-LINE CROSS SECTIONS
SILVER SKAGIT ROAD FLOOD RECOVERY PROGRAM
FLOOD RECOVERY WORKS - KILOMETER 39.2

R.F. BINNIE & ASSOCIATES LTD.
EGBC PERMIT TO PRACTICE
NUMBER 1001128

MICHAEL CARREIRA
ENGINEER OF RECORD
DATE OCT. 06, 2023

DESIGNED	X.G.	DATE	
		OCT 2023	
QUALITY CONTROL	X.G.	DATE	
		OCT 2023	
QUALITY ASSURANCE	M.G.	DATE	
		OCT 2023	
DRAWN	T.K./S.C.	DATE	
		OCT 2023	

PROJECT NUMBER	REG	DRAWING NUMBER	REV
14133-0001	1	R1-1076-D50-XS-1	

Jun. 5, 2023 - 09:50 AM IBC-BBY-FILED001\Projects\2022\22-0091\00 - CAD Files\05-D50-39-2-22-0091-00 - Design\Sections\SECT-D50-39-2-22-0091



Ministry of
Transportation
and Infrastructure

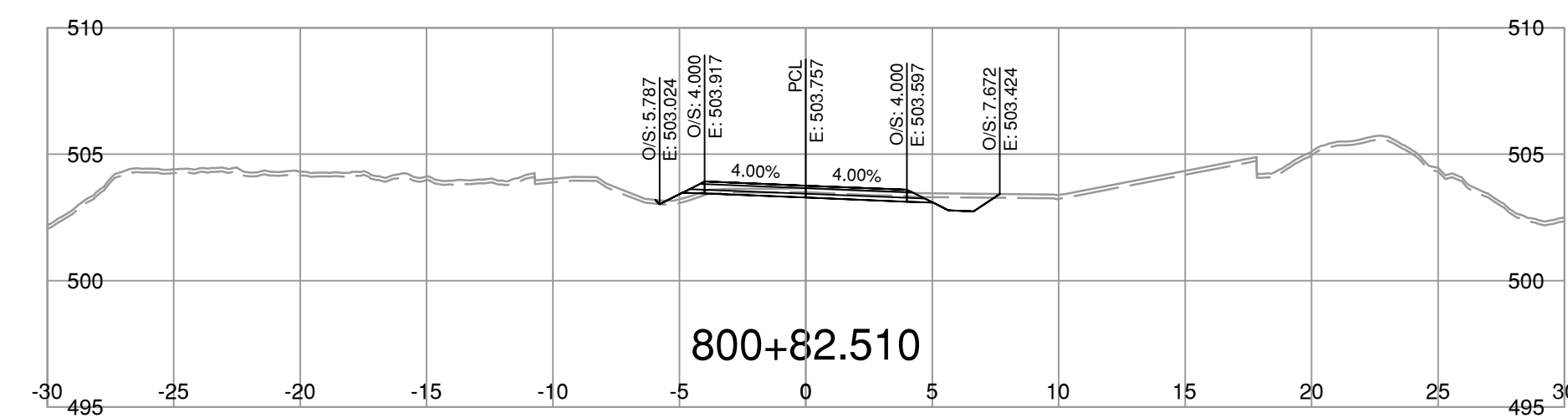
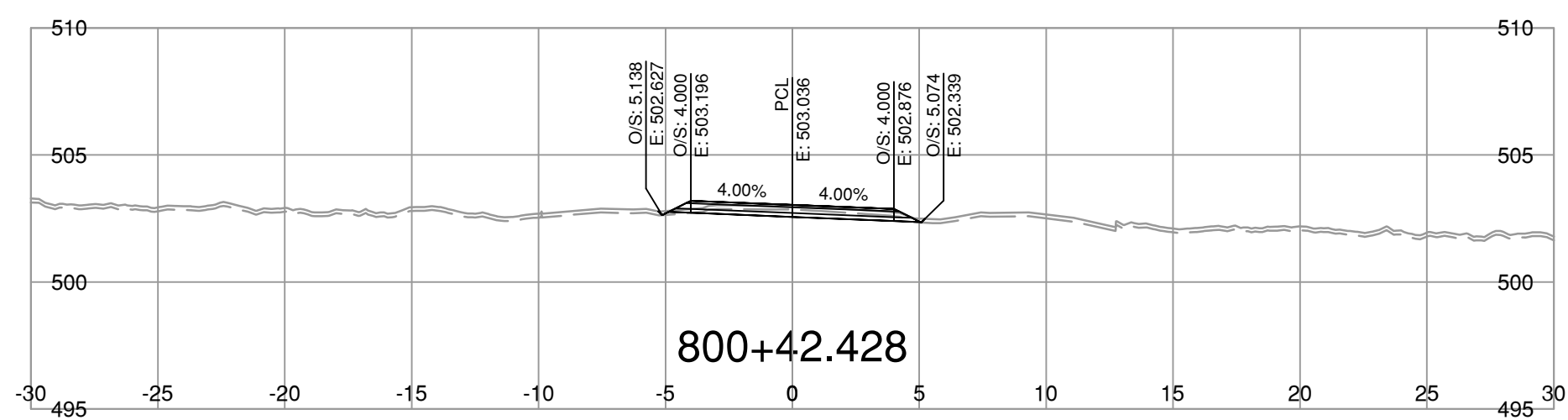
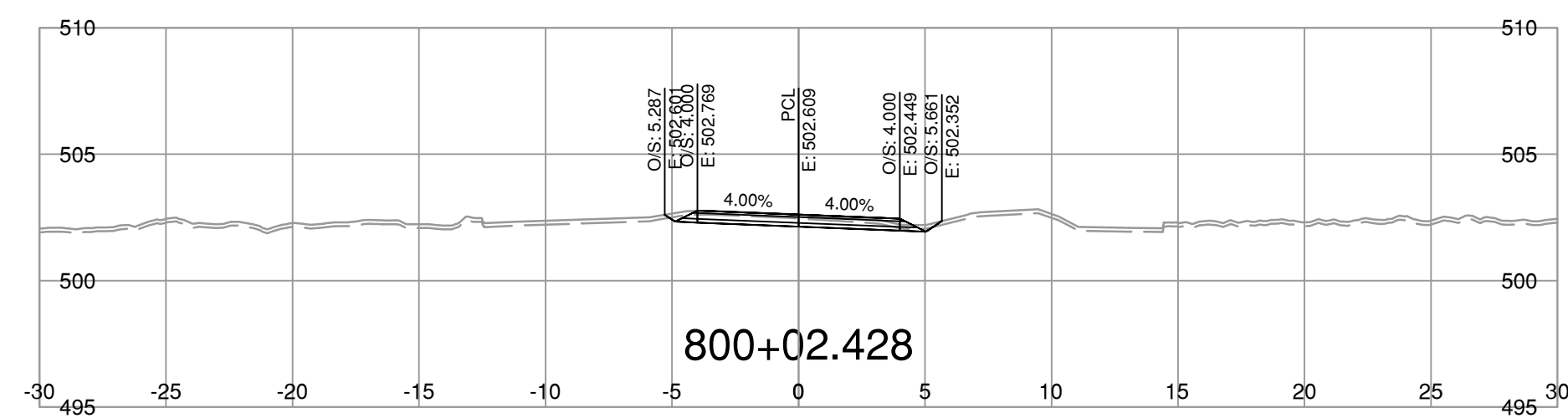
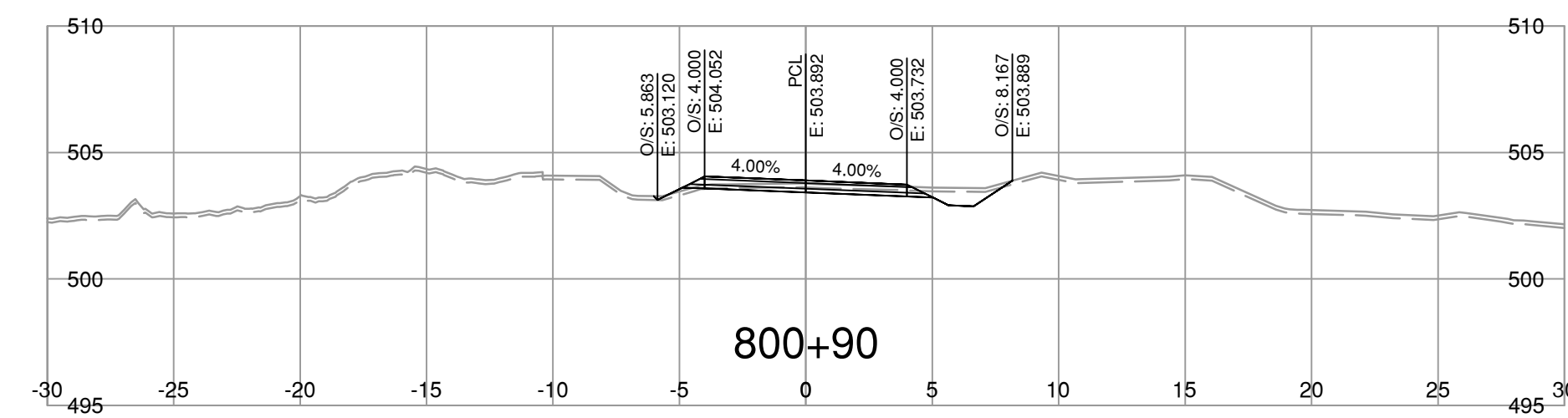
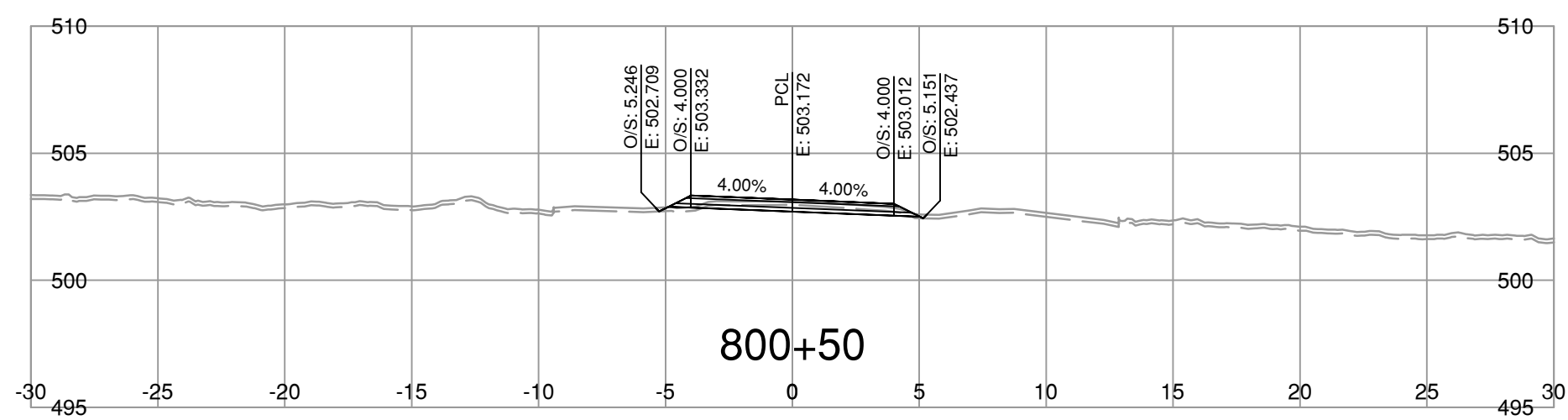
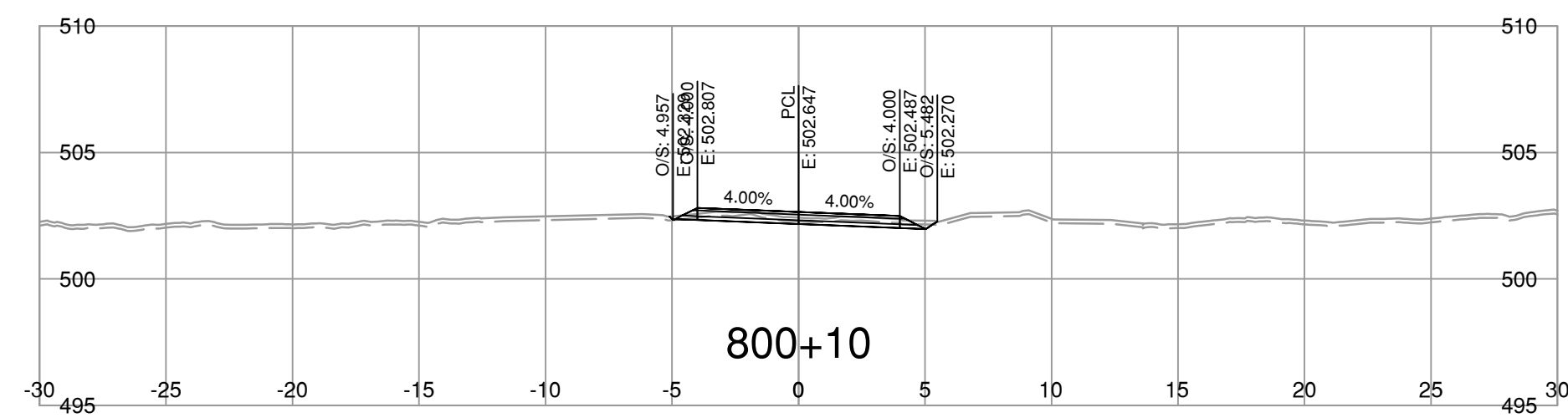
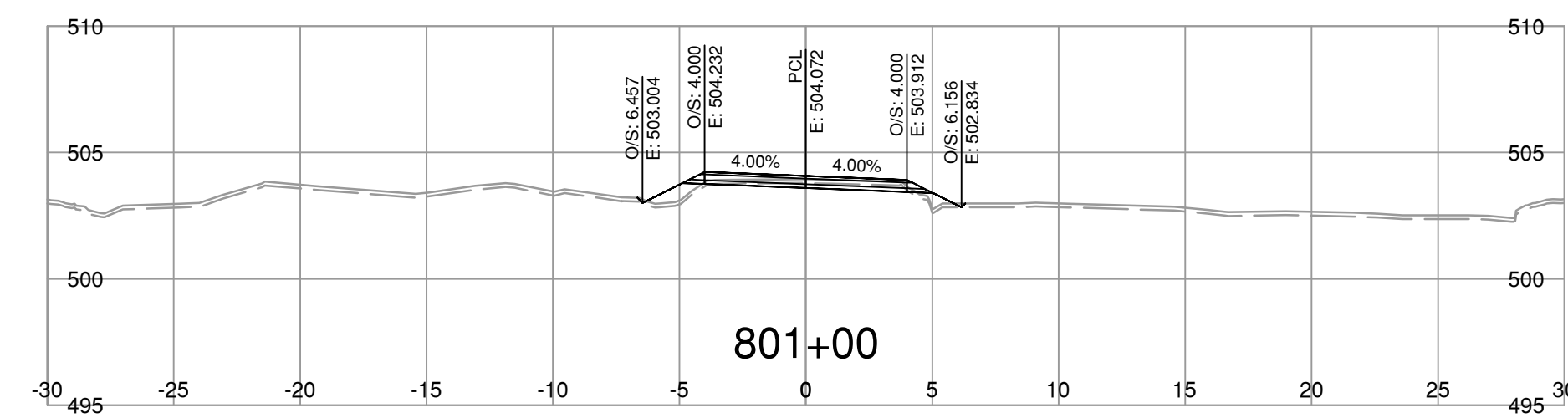
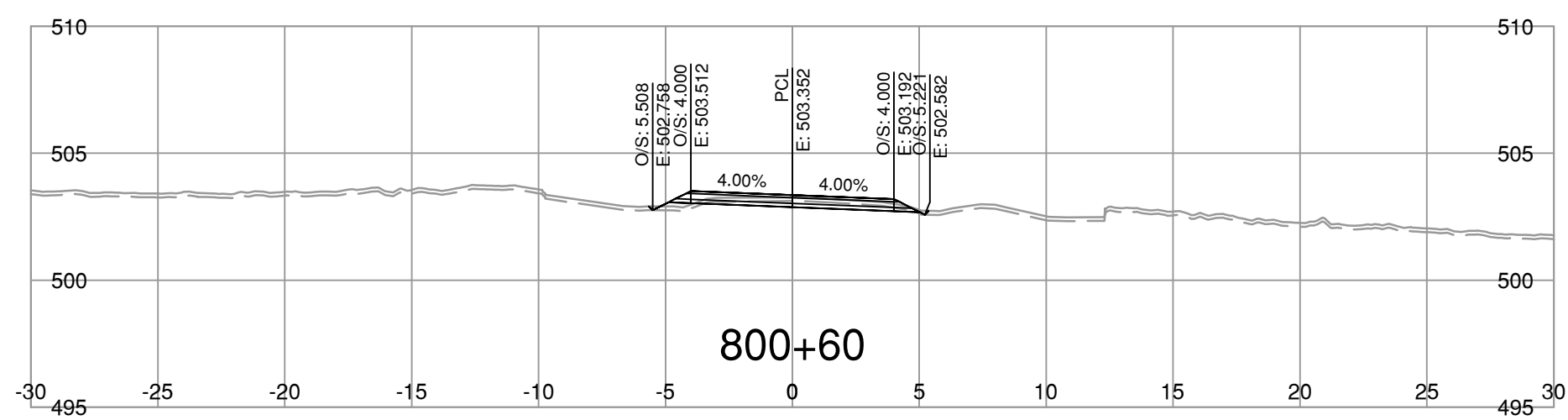
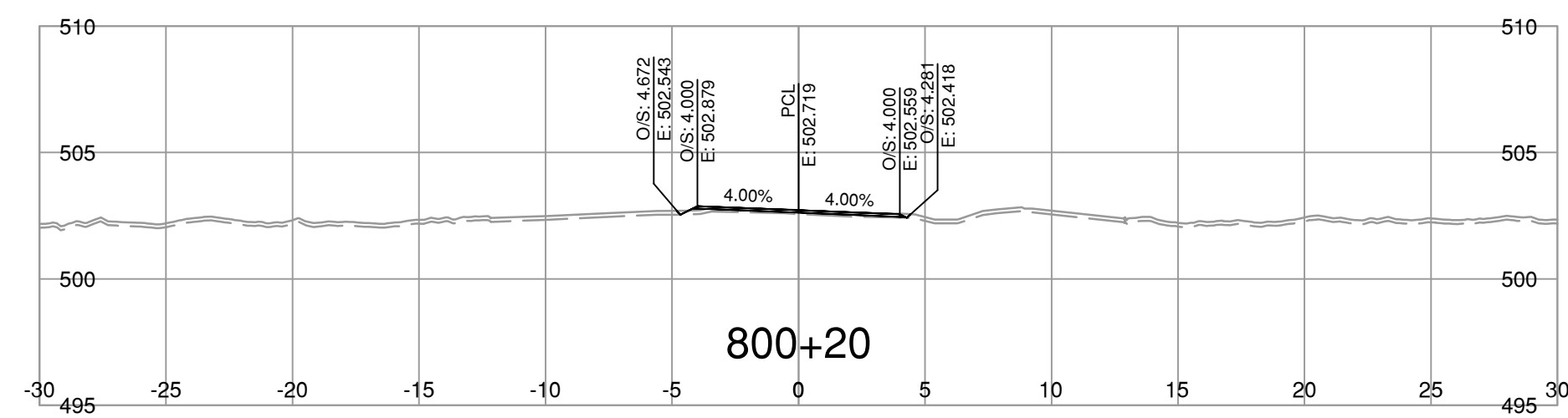
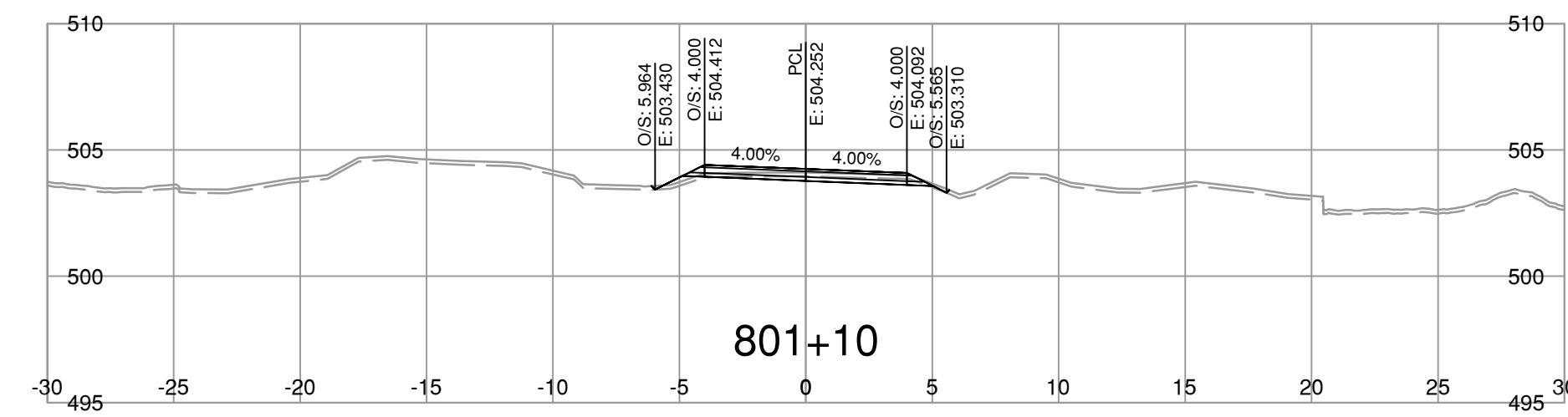
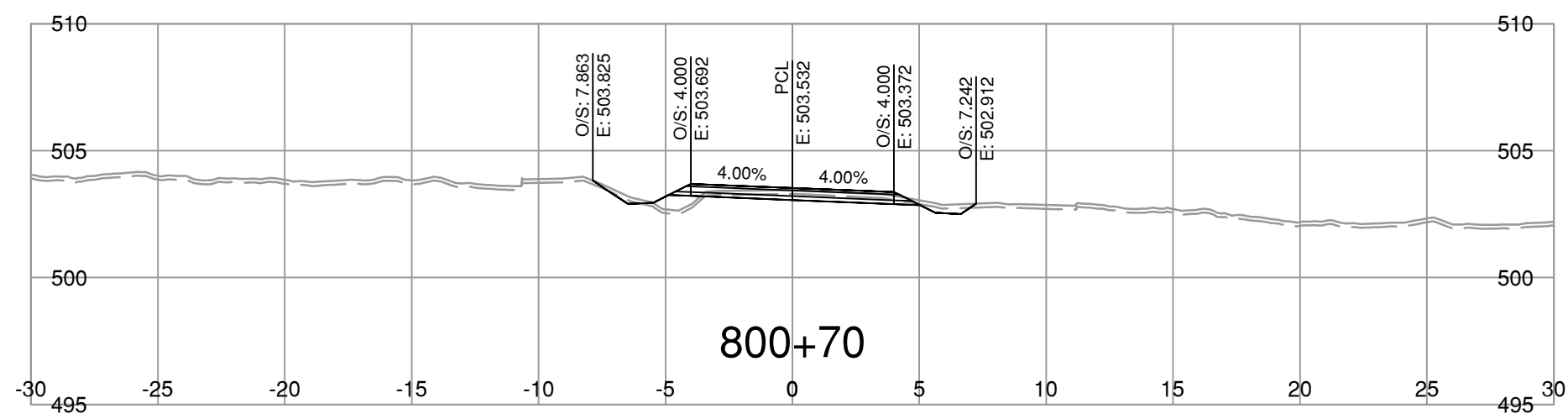
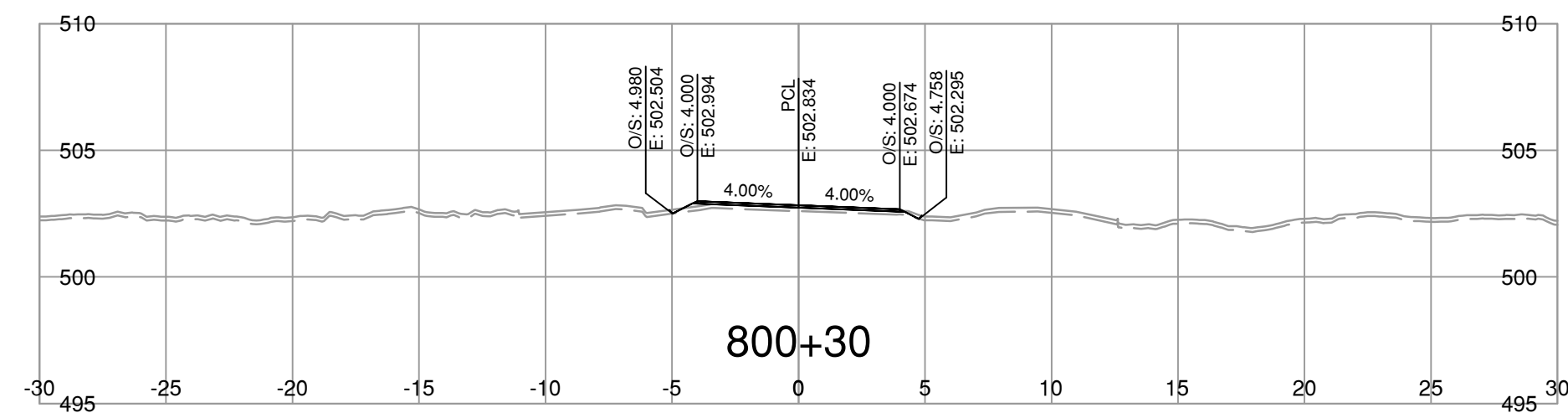
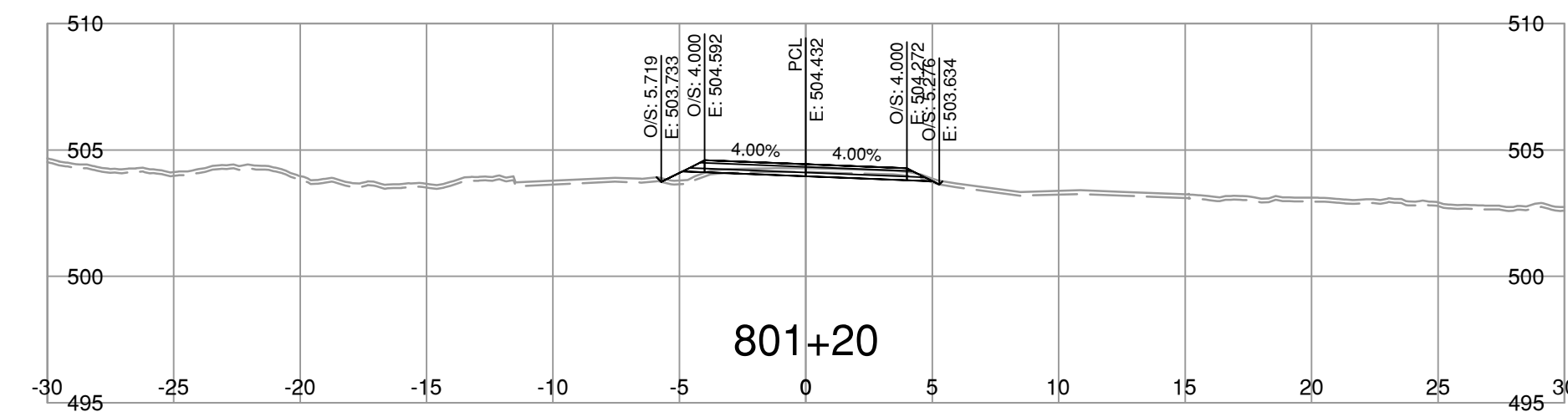
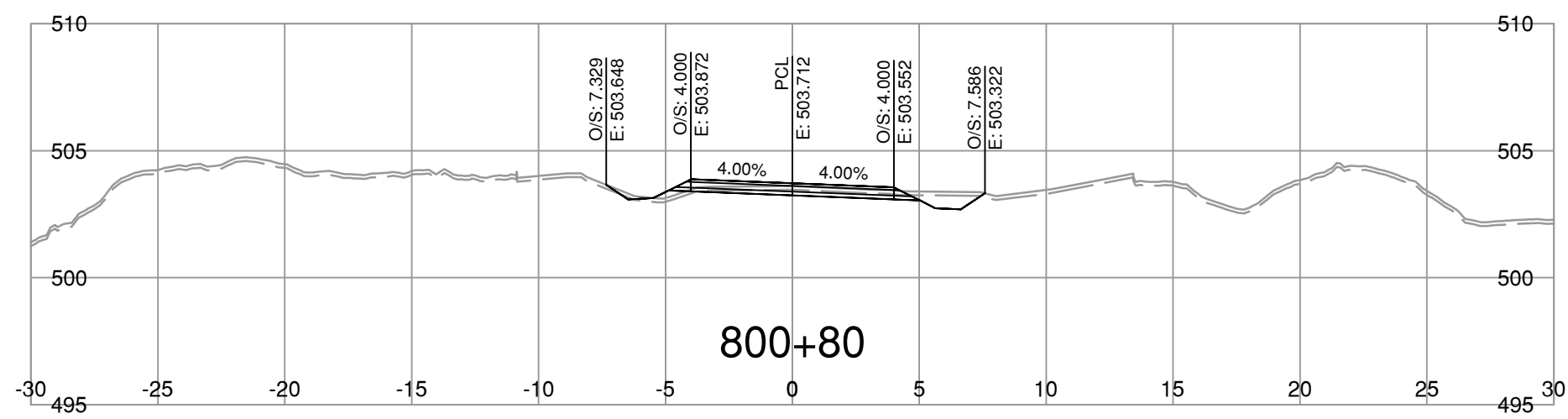
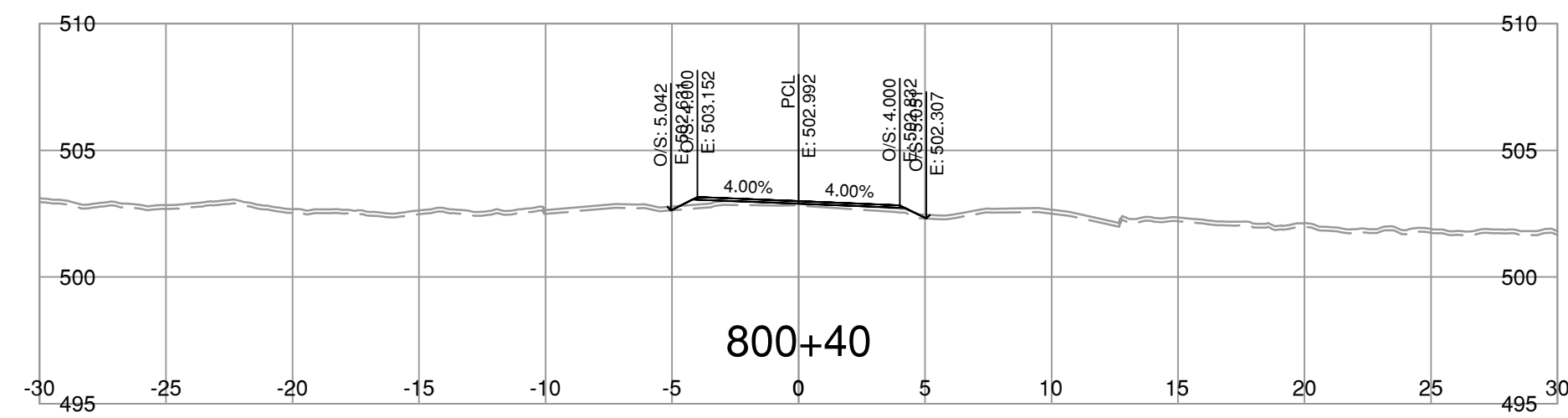
PROJECT NO. 14133-0001

CROSS SECTION SET

SILVER SKAGIT ROAD FLOOD RECOVERY PROGRAM

FLOOD RECOVERY WORKS - KILOMETER 55.0

FOR INFORMATION ONLY - OCT. 06, 2023



NOTE: STRIPPING REMOVAL APPLIES ONLY TO THE AREA BETWEEN SLOPE STAKE LINES (TOES & TOP OF CUT) OF PROPOSED ROADWAY TEMPLATE

FOR REFERENCE ONLY

FOR INFORMATION ONLY - OCT. 06, 2023

BINNIE
The people behind your infrastructure.

R.F. BINNIE & ASSOCIATES LTD.
300 - 4940 Canada Way,
Burnaby, BC V5G 4K6
TEL 604 420 1721
BINNIE.com

BRITISH COLUMBIA
MINISTRY OF TRANSPORTATION AND INFRASTRUCTURE
SOUTH COAST REGION
HIGHWAY ENGINEERING AND GEOMATICS

SCALE CAD FILENAME SECT-4.800-55-22-0091.DWG DATE 2023-06-02 FILE NUMBER 22-0091

REV	DATE	REVISIONS	SIGNATURE

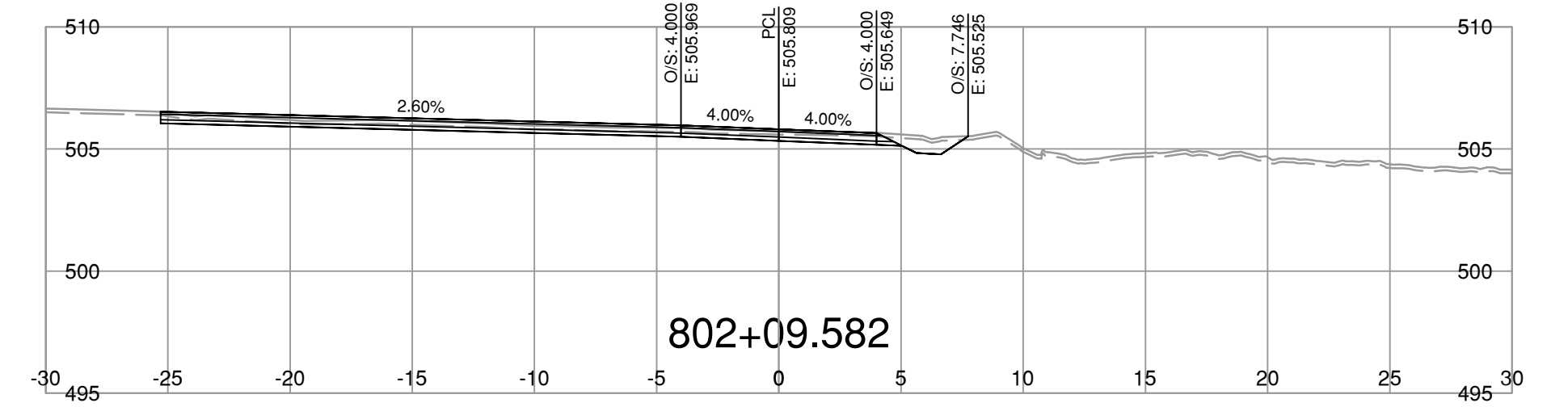
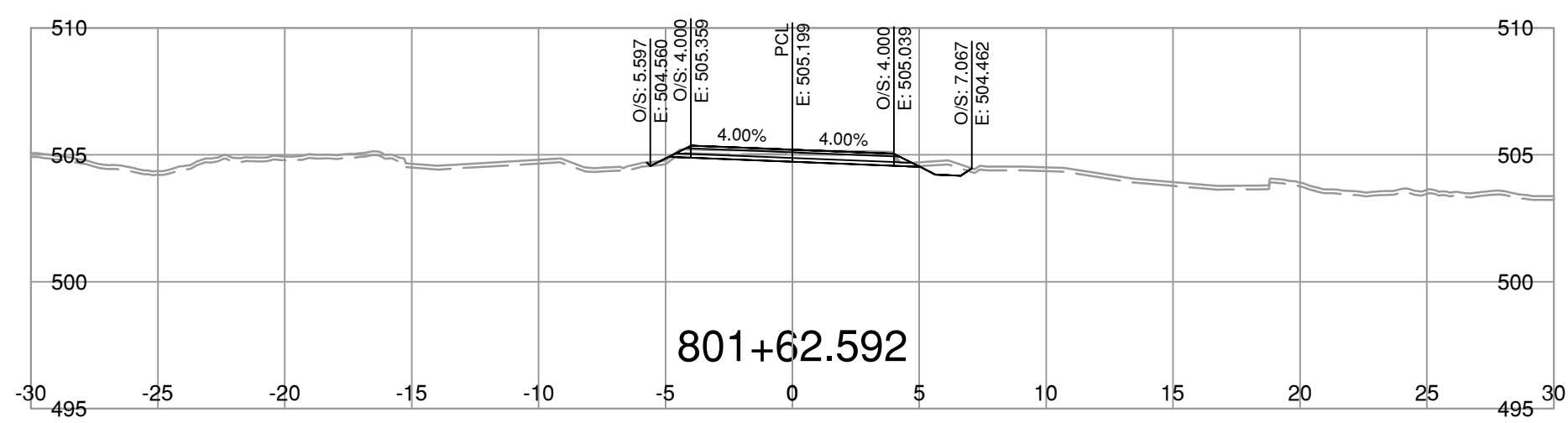
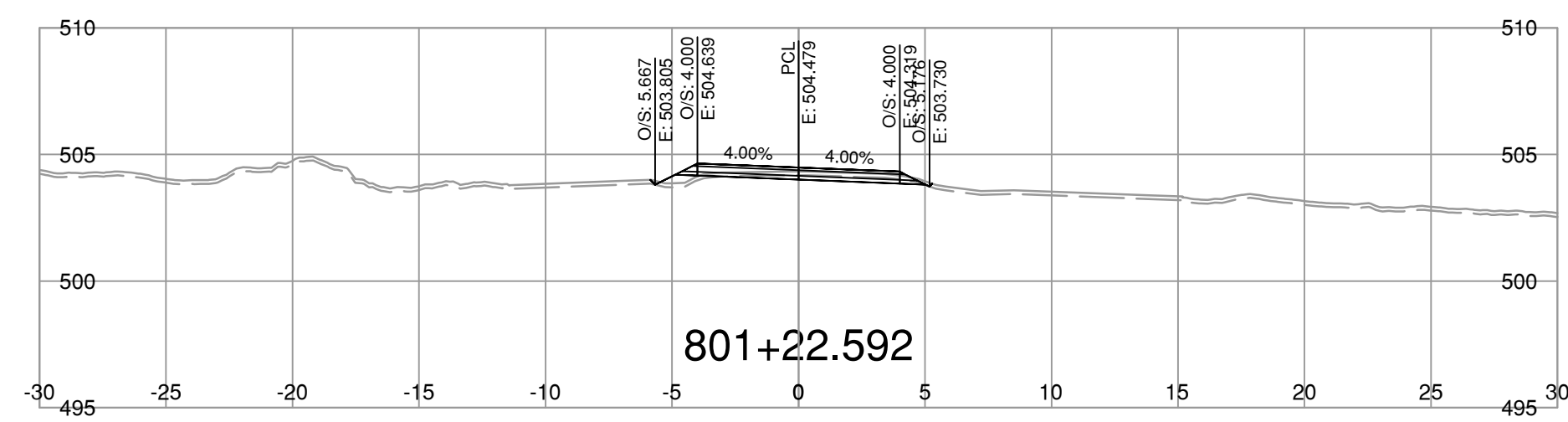
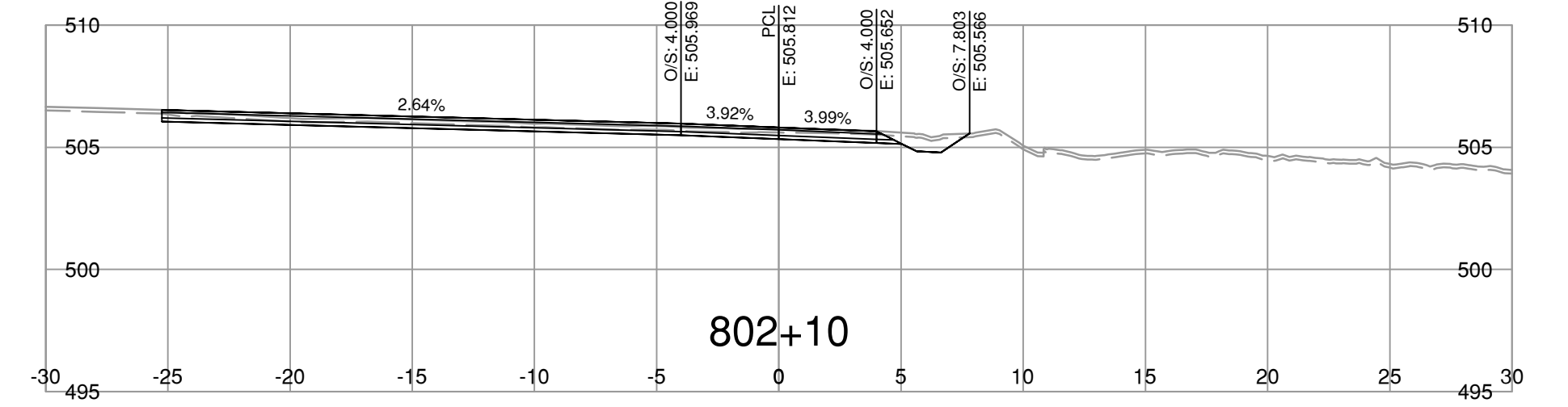
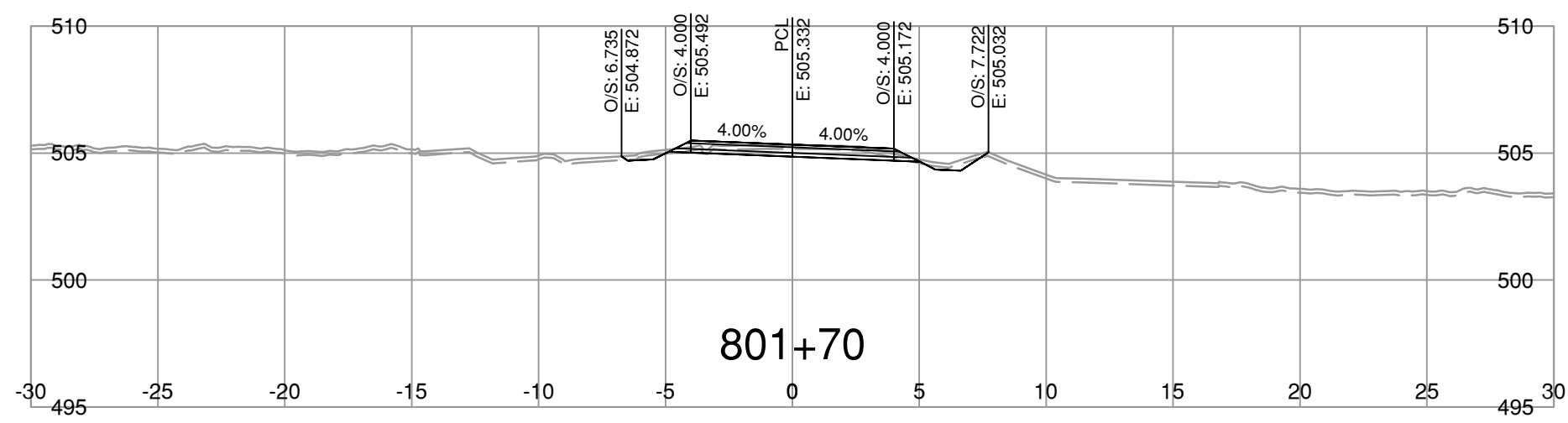
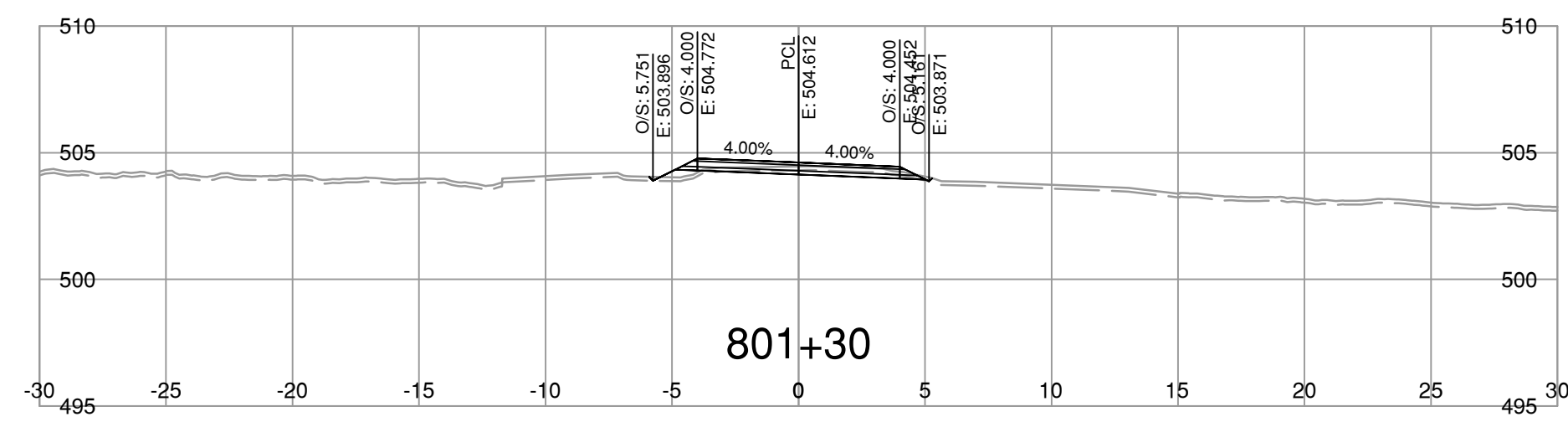
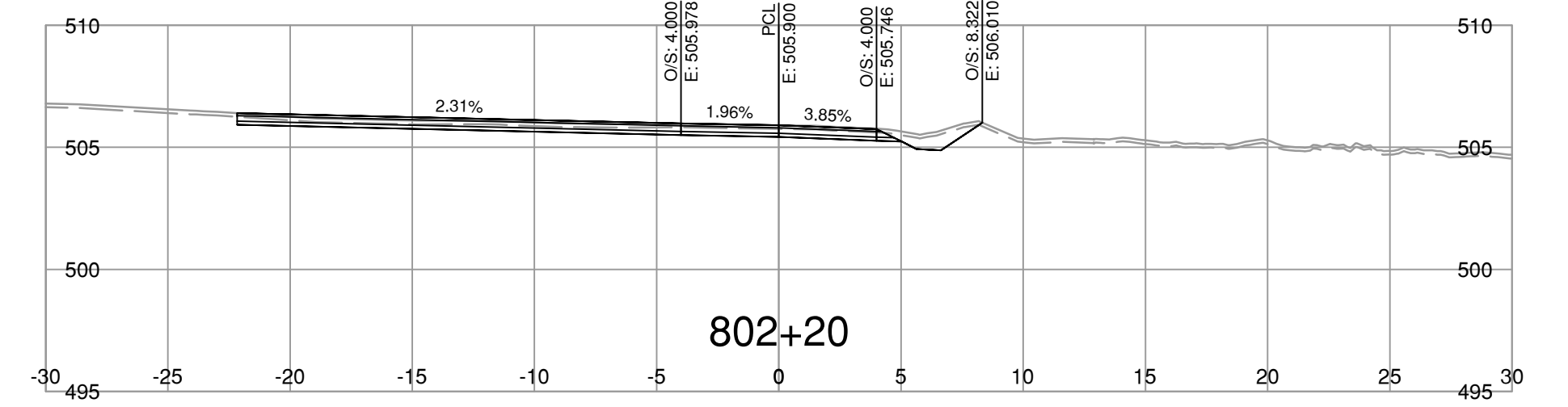
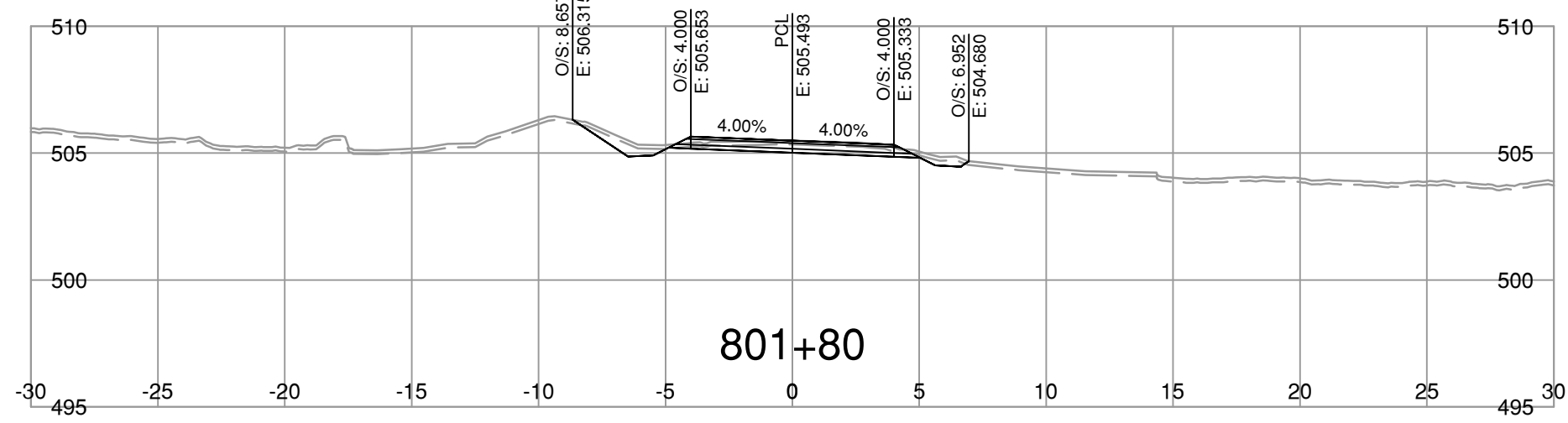
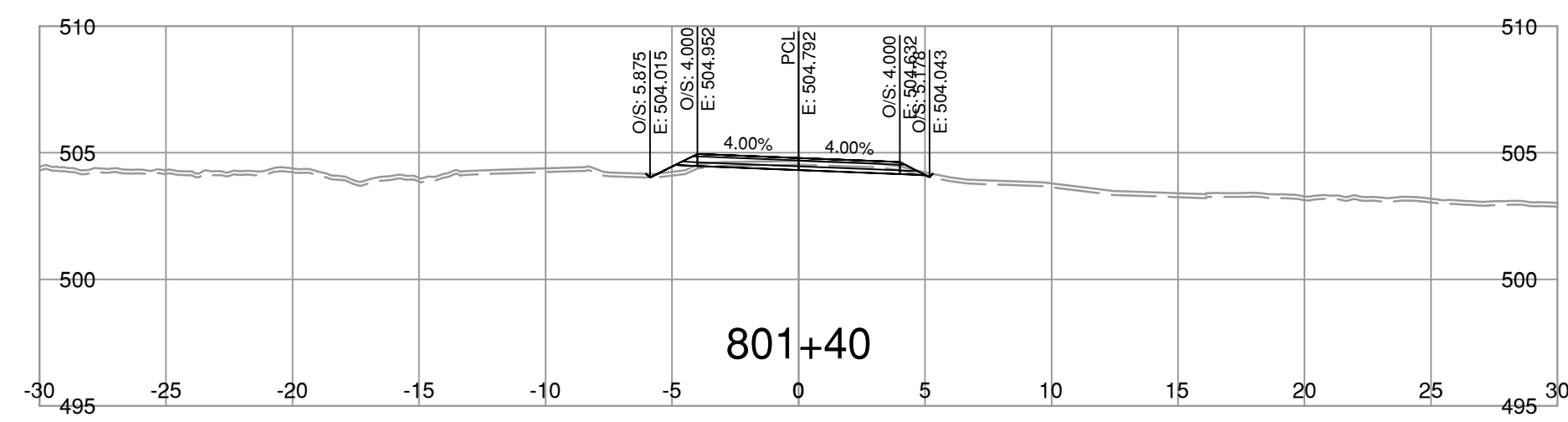
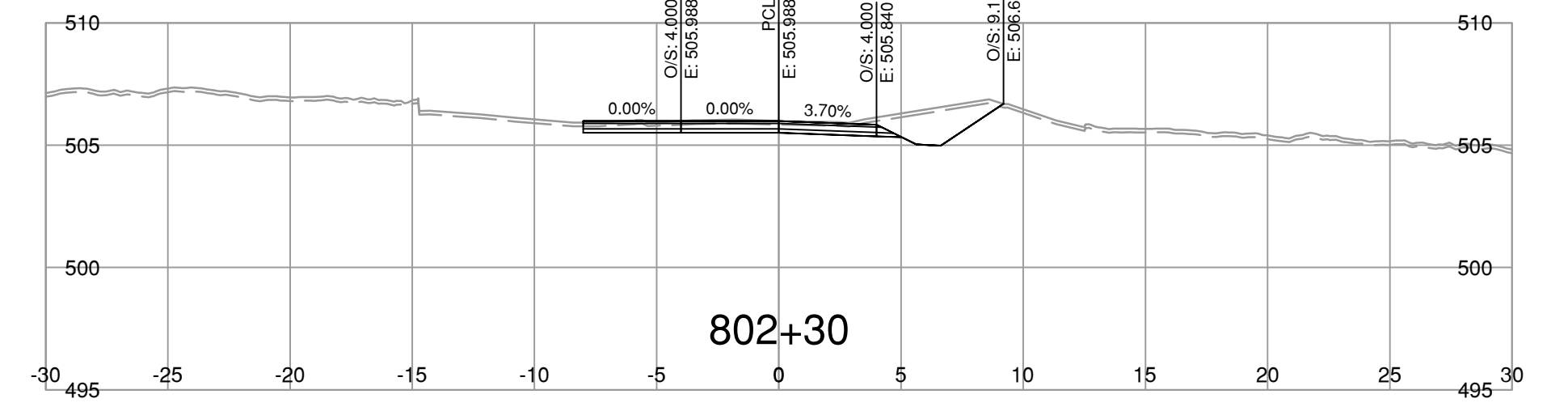
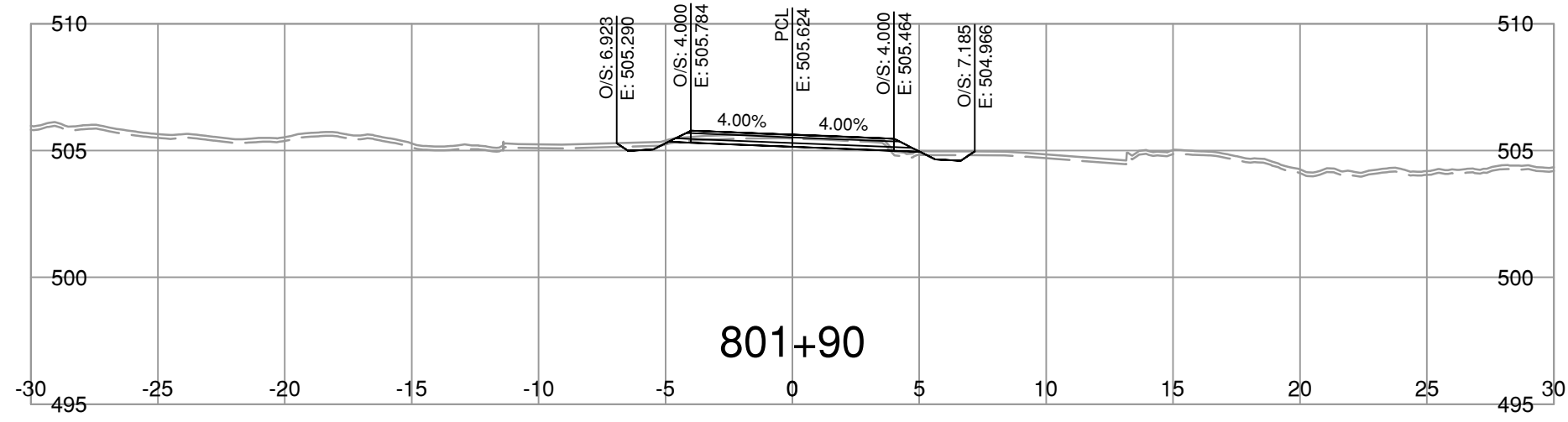
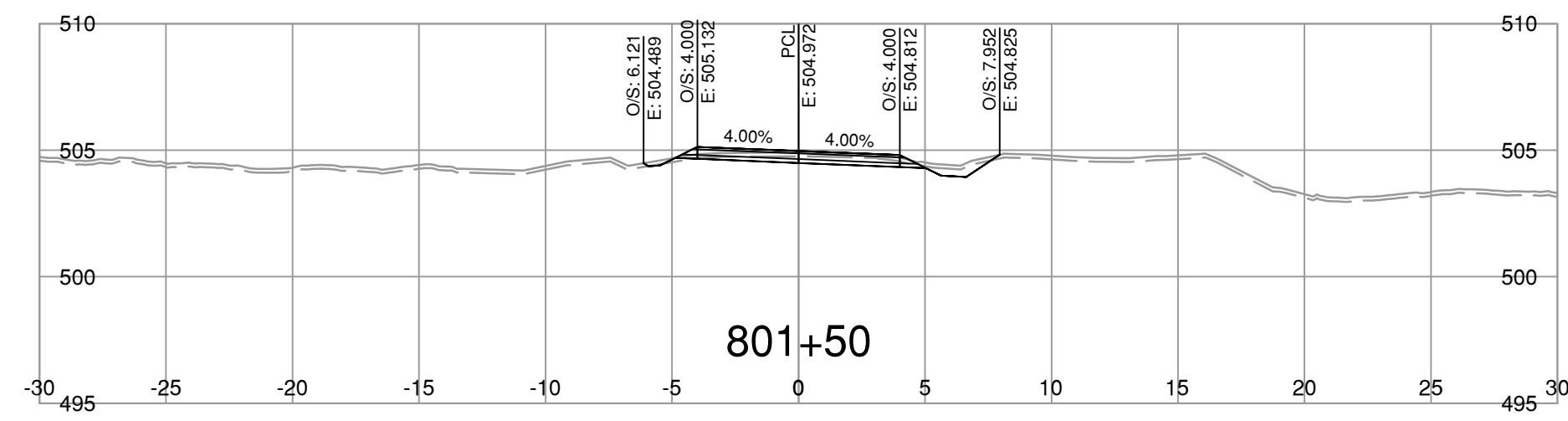
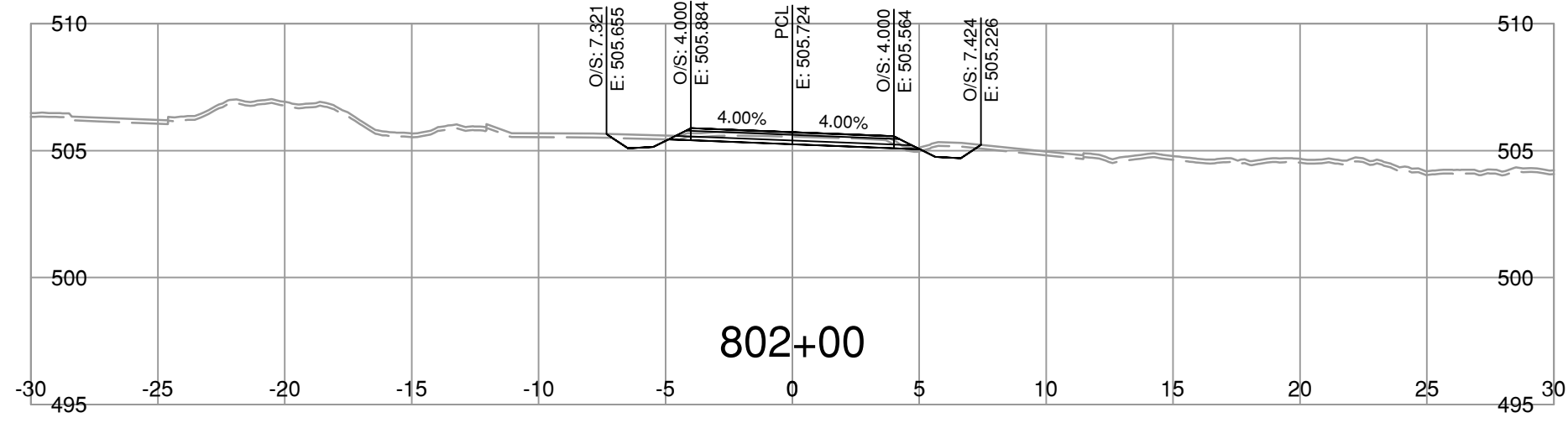
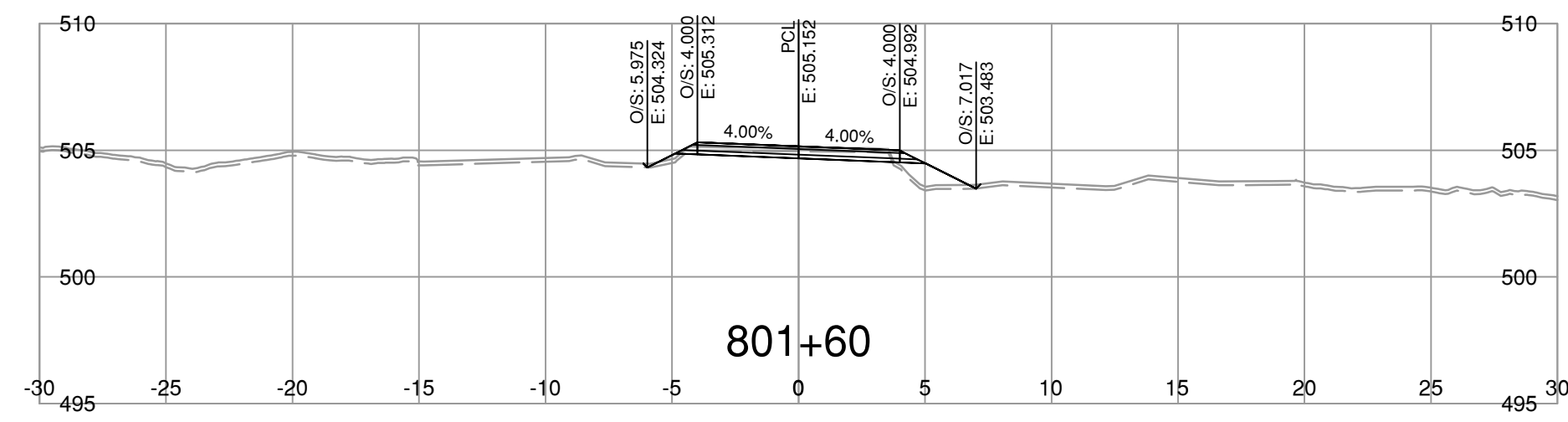
L800-LINE CROSS SECTIONS
SILVER SKAGIT ROAD FLOOD RECOVERY PROGRAM
FLOOD RECOVERY WORKS - KILOMETER 55.0

R.F. BINNIE & ASSOCIATES LTD.
EGBC PERMIT TO PRACTICE
NUMBER 1001128

XYLLENE GUERRA
ENGINEER OF RECORD
DATE OCT. 06, 2023

DESIGNED _____ X.G. DATE OCT. 2023
QUALITY CONTROL _____ X.G. DATE OCT. 2023
QUALITY ASSURANCE _____ M.C. DATE OCT. 2023
DRAWN _____ T.K./S.C. DATE OCT. 2023

PROJECT NUMBER 14133-0001 REG 1 DRAWING NUMBER R1-1078-L800XS-1 REV



NOTE: STRIPPING REMOVAL APPLIES ONLY TO THE AREA BETWEEN SLOPE STAKE LINES (TOES & TOP OF CUT) OF PROPOSED ROADWAY TEMPLATE

FOR REFERENCE ONLY

FOR INFORMATION ONLY - OCT. 06, 2023

BINNIE
The people behind your infrastructure.

R.F. BINNIE & ASSOCIATES LTD.
300 - 4940 Canada Way,
Burnaby, BC V5G 4K6
TEL 604 420 1721
BINNIE.com

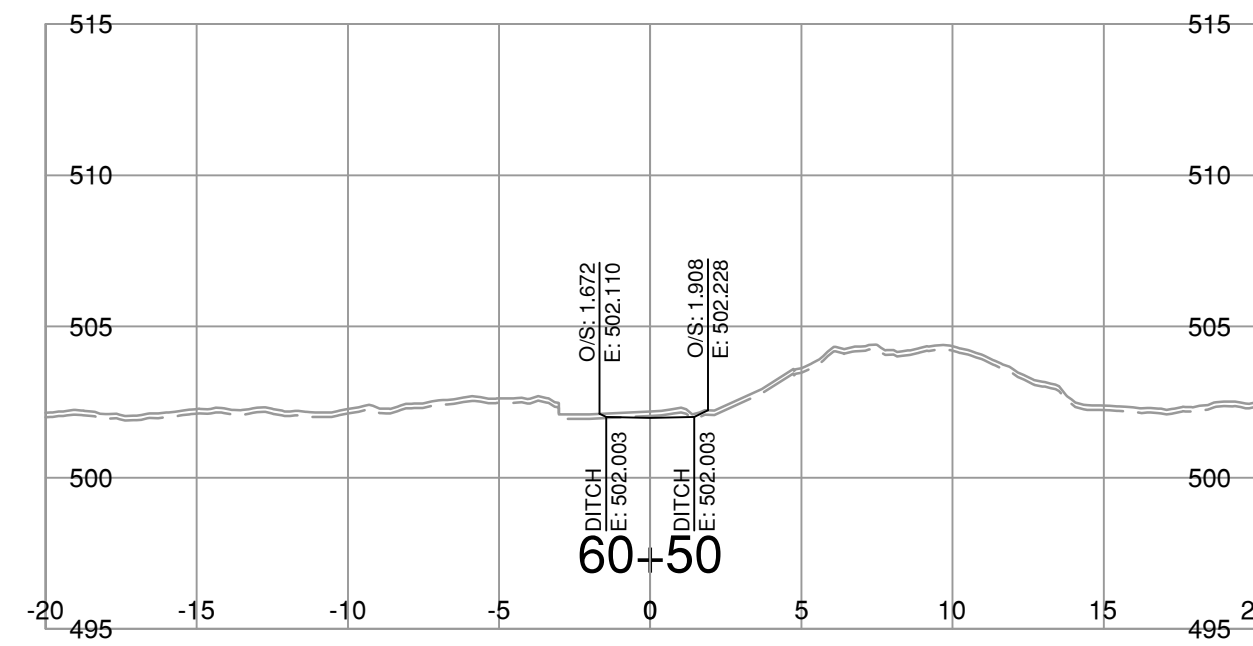
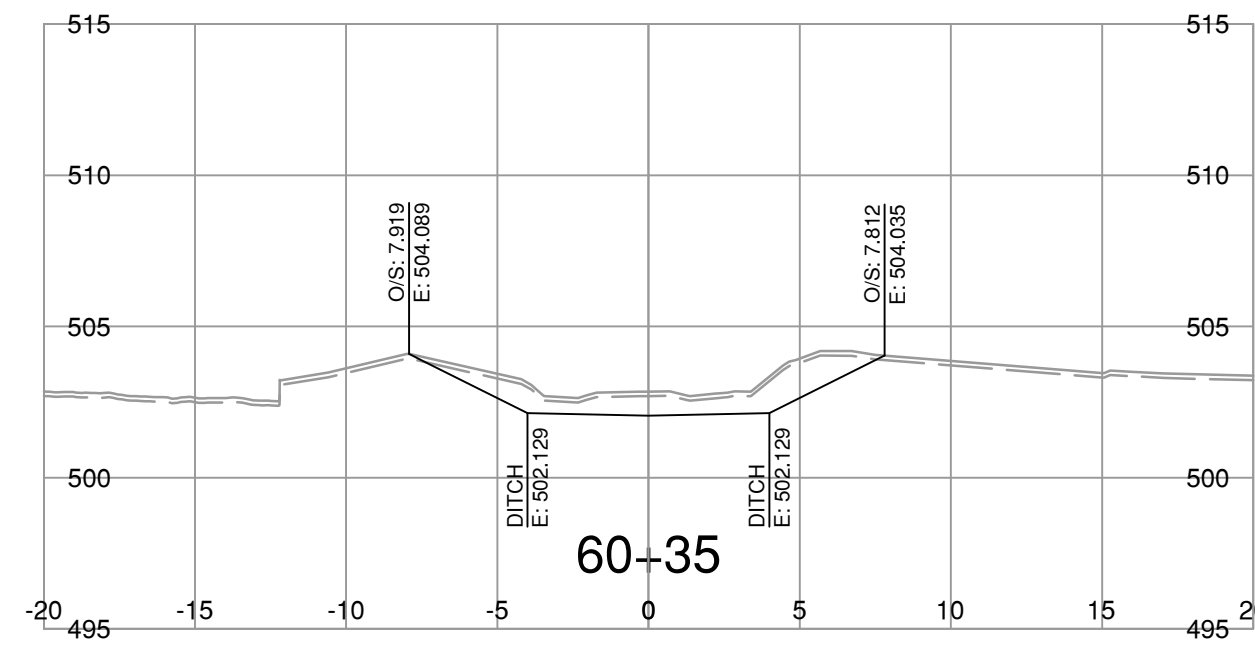
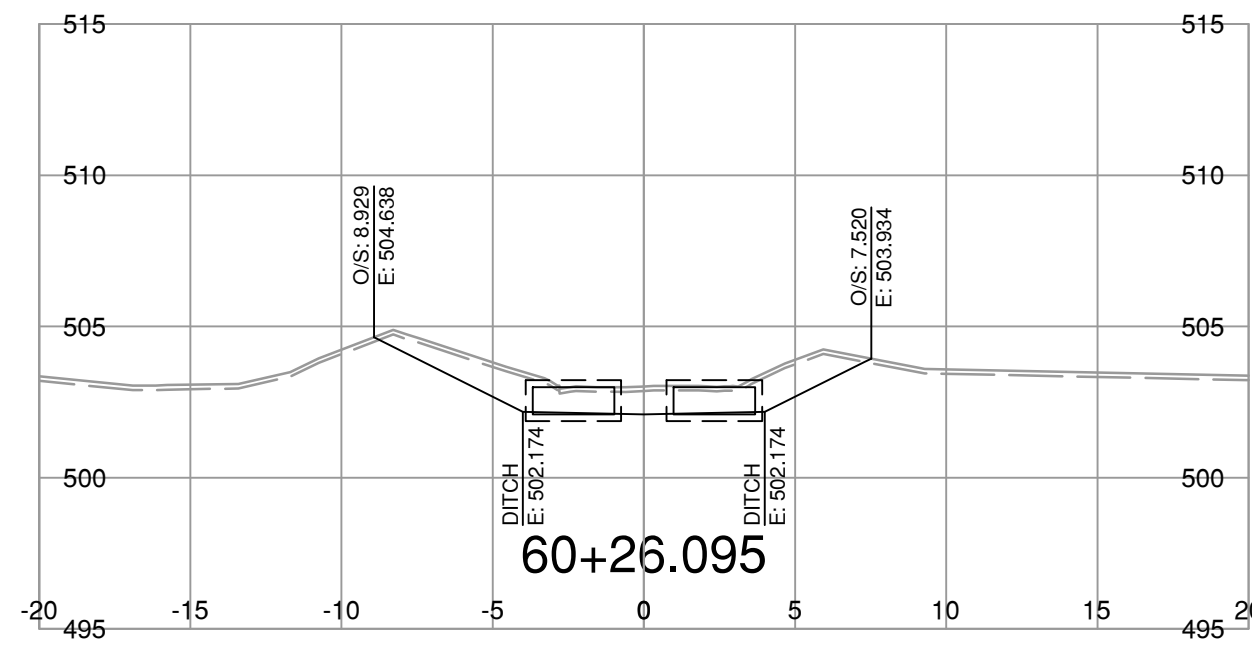
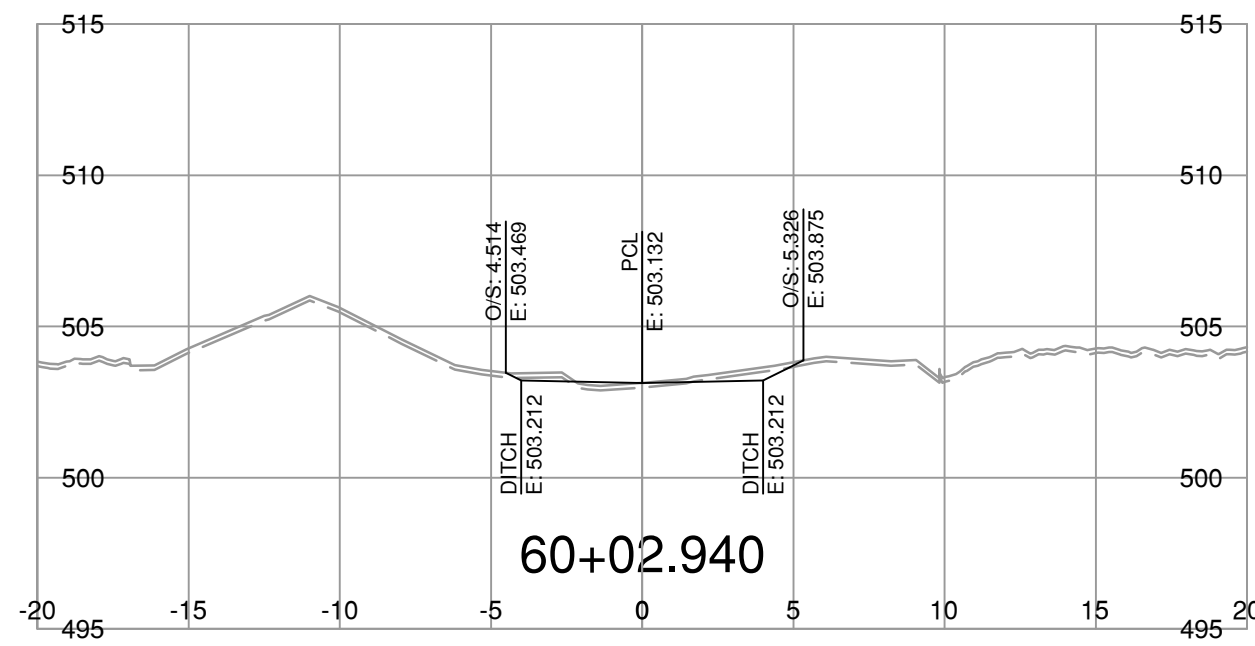
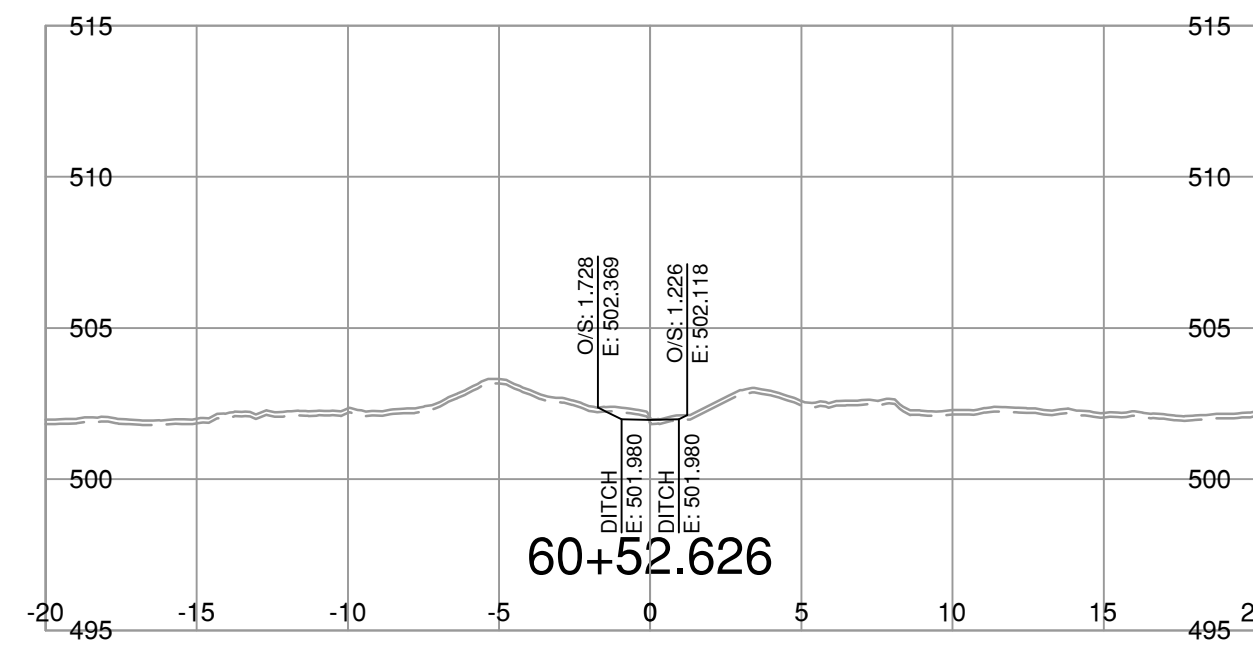
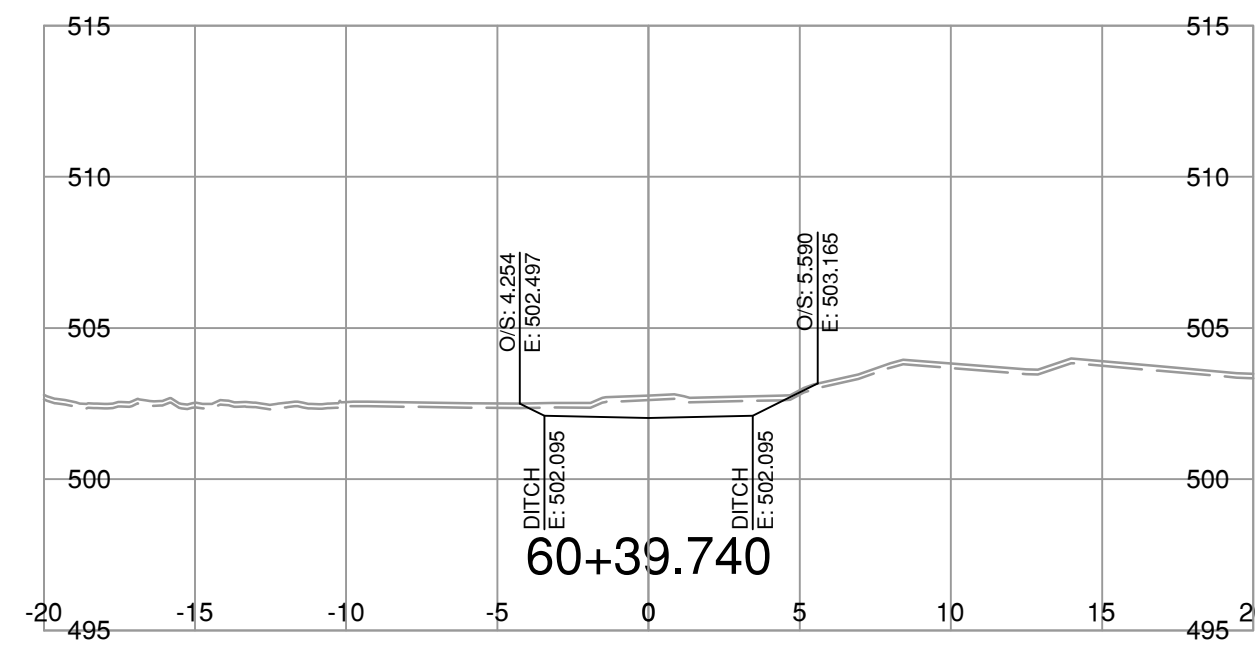
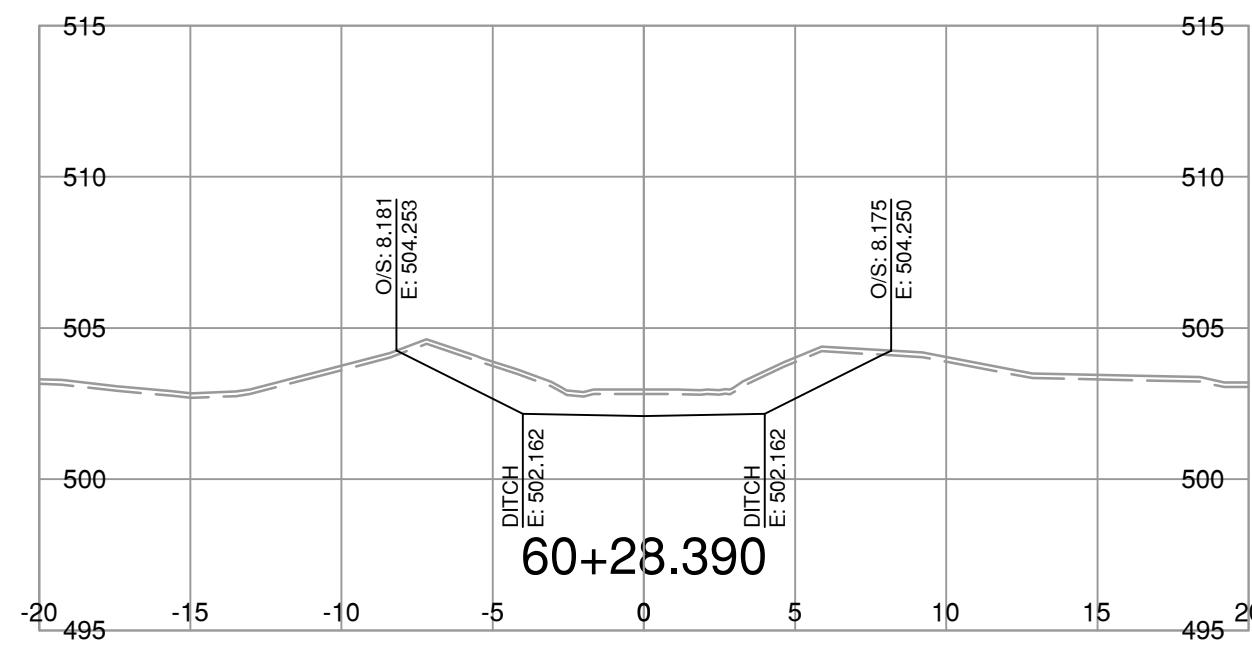
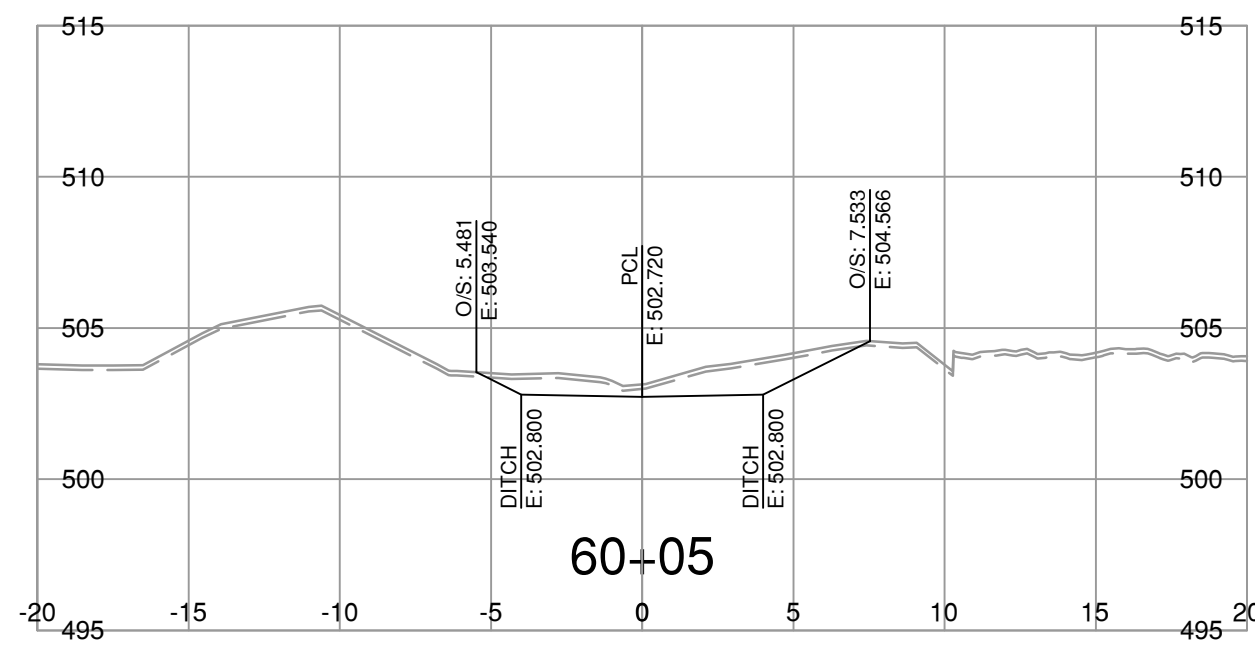
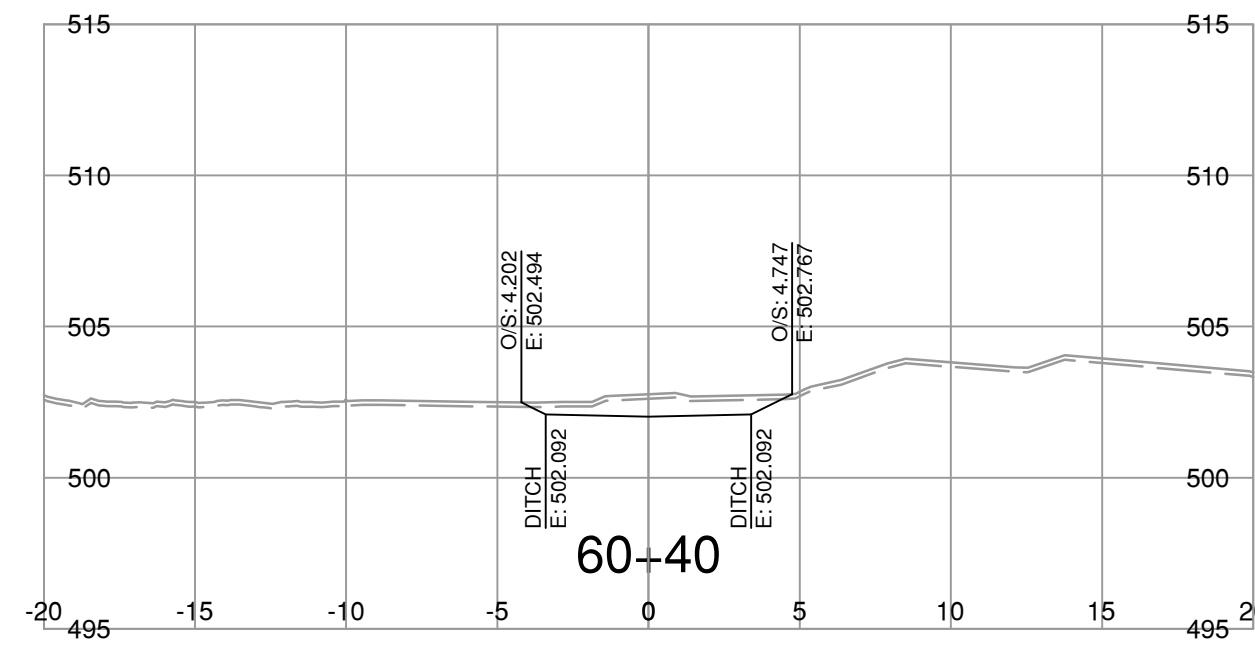
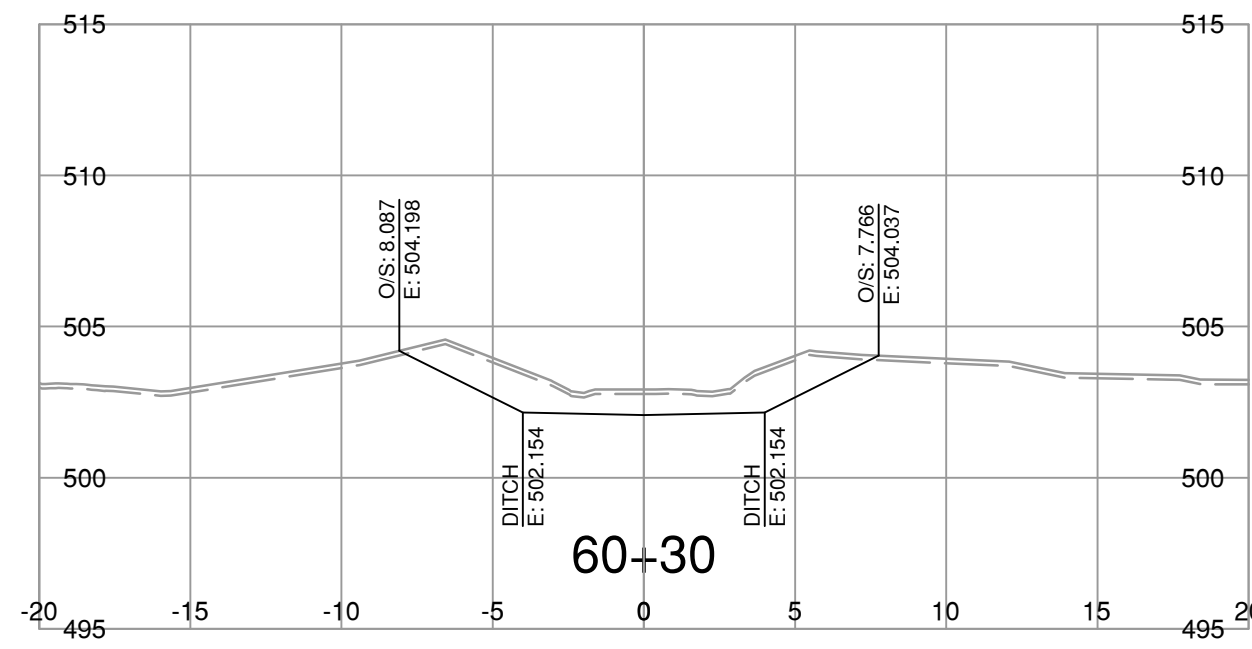
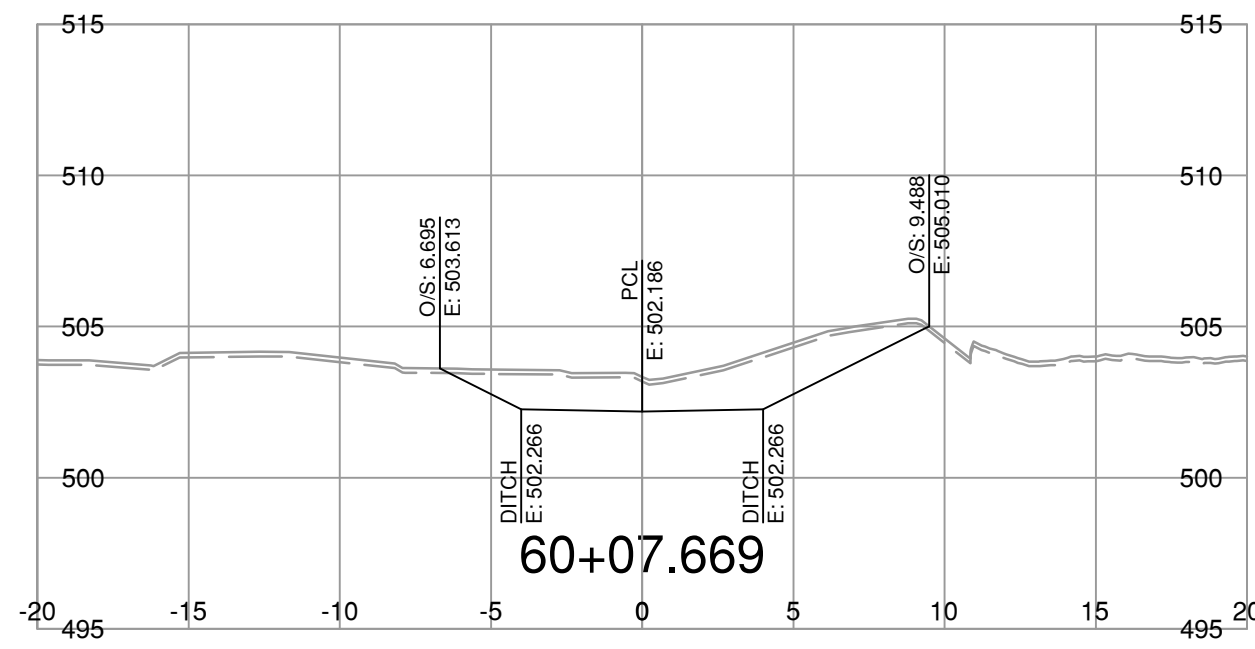
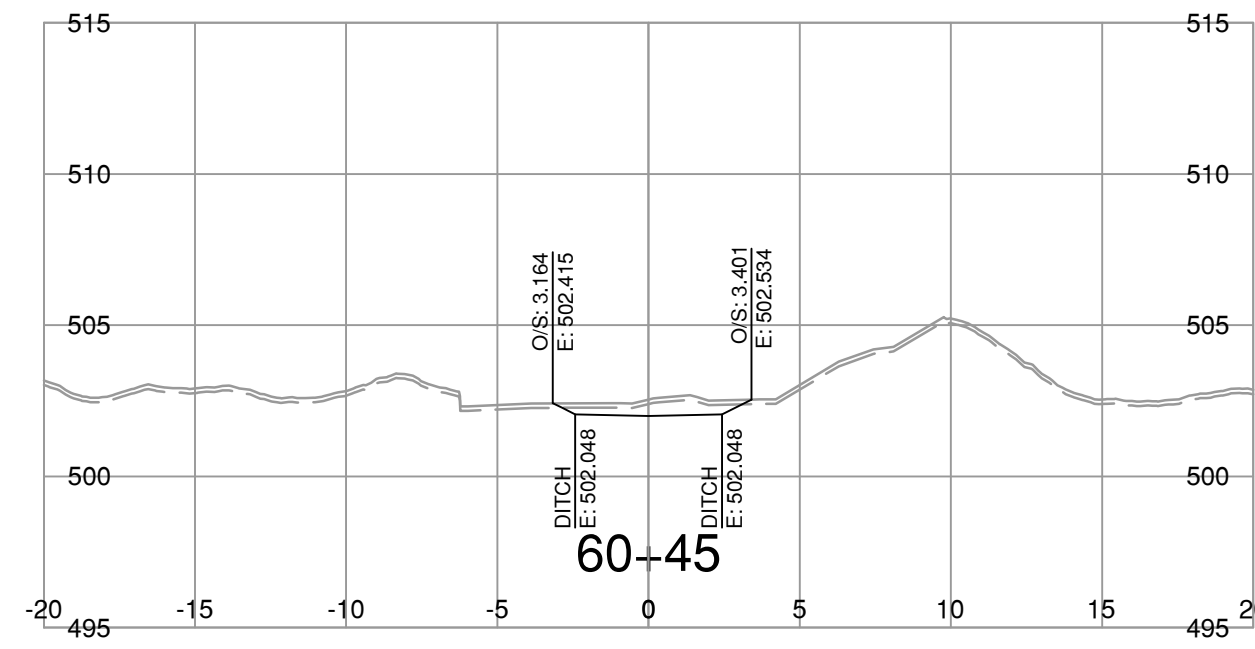
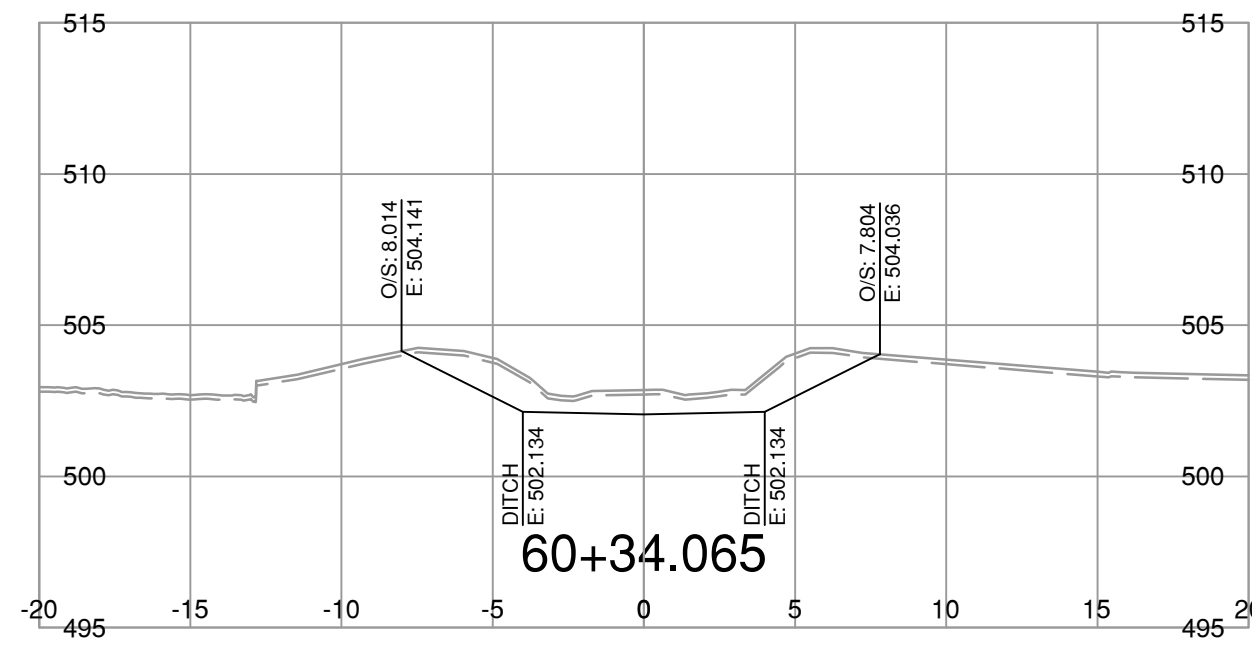
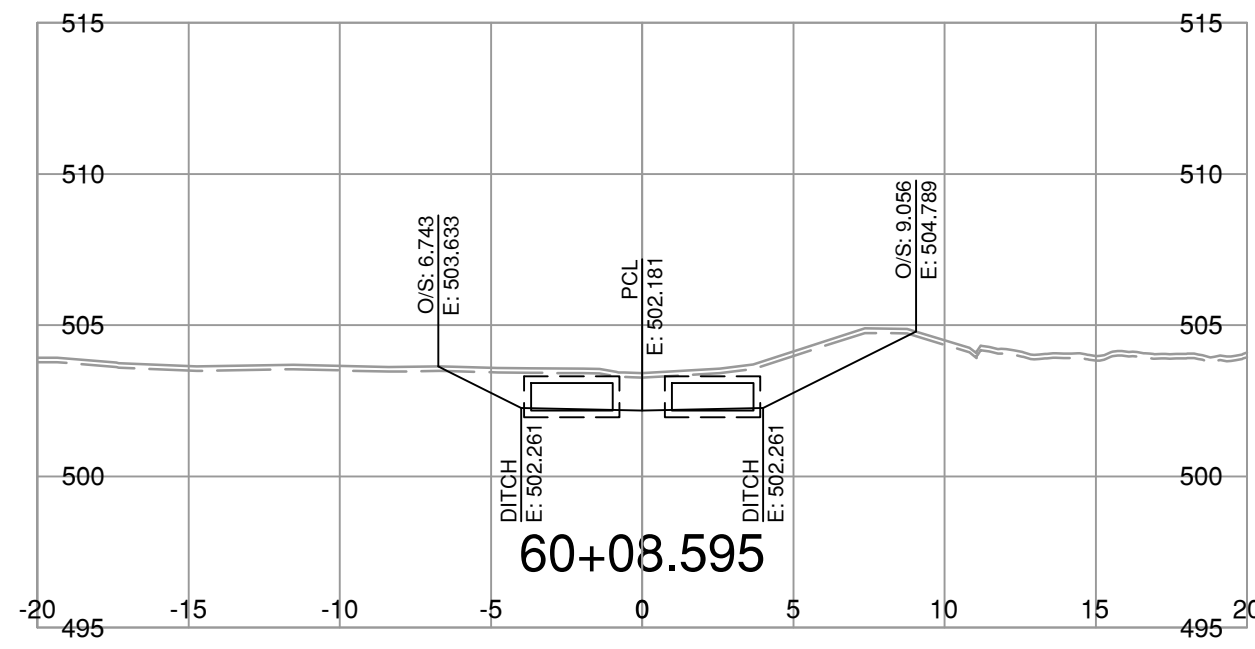
BRITISH COLUMBIA
MINISTRY OF TRANSPORTATION AND INFRASTRUCTURE
SOUTH COAST REGION
HIGHWAY ENGINEERING AND GEOMATICS

L800-LINE CROSS SECTIONS
SILVER SKAGIT ROAD FLOOD RECOVERY PROGRAM
FLOOD RECOVERY WORKS - KILOMETER 55.0

SCALE CAD FILENAME SECT-L800-55-22-0091.DWG
DATE 2023-06-02
FILE NUMBER 22-0091

REV	DATE	REVISIONS	SIGNATURE

R.F. BINNIE & ASSOCIATES LTD. EGBC PERMIT TO PRACTICE NUMBER 1001128	DESIGNED _____ X.G. DATE OCT 2023
	QUALITY CONTROL _____ X.G. DATE OCT 2023
	QUALITY ASSURANCE _____ M.C. DATE OCT 2023
	DRAWN _____ T.K./S.C. DATE OCT 2023
XYLLENE GUERRA ENGINEER OF RECORD DATE OCT. 06, 2023	PROJECT NUMBER 14133-0001 REG 1 DRAWING NUMBER R1-1078-L800XS-2 REV



NOTE: STRIPPING REMOVAL APPLIES ONLY TO THE AREA BETWEEN SLOPE STAKE LINES (TOES & TOP OF CUT) OF PROPOSED ROADWAY TEMPLATE

FOR REFERENCE ONLY

FOR INFORMATION ONLY - OCT. 06, 2023

BINNIE
The people behind your infrastructure.

R.F. BINNIE & ASSOCIATES LTD.
300 - 4940 Canada Way,
Burnaby, BC V5G 4K6
TEL 604 420 1721
BINNIE.com

BRITISH COLUMBIA
MINISTRY OF TRANSPORTATION AND INFRASTRUCTURE
SOUTH COAST REGION
HIGHWAY ENGINEERING AND GEOMATICS

D60-LINE CROSS SECTIONS
SILVER SKAGIT ROAD FLOOD RECOVERY PROGRAM
FLOOD RECOVERY WORKS - KILOMETER 55.0

SCALE 0 2 1:250 12m

REV	DATE	REVISIONS	SIGNATURE

CAD FILENAME: SECT-D60-55-22-0091.DWG
DATE: 2023-06-02
FILE NUMBER: 22-0091

R.F. BINNIE & ASSOCIATES LTD.
EGBC PERMIT TO PRACTICE
NUMBER 1001128

DESIGNED: _____ X.G. DATE: OCT. 2023
QUALITY CONTROL: _____ X.G. DATE: OCT. 2023
QUALITY ASSURANCE: _____ M.C. DATE: OCT. 2023
DRAWN: _____ T.K./S.C. DATE: OCT. 2023

PROJECT NUMBER: 14133-0001
REG: 1
DRAWING NUMBER: R1-1078-D60XS-1
REV: _____

XYLLENE GUERRA
ENGINEER OF RECORD
DATE: OCT. 06, 2023

Jun. 2, 2023 - 10:12 PM IBC-BYV-FILED001/Project/2022/22-0091/00 - CAD Files/05-SS-54.8-56 - Drawing/Production/1000_Design/Sections/SECT-D60-55-22-0091



Ministry of
Transportation
and Infrastructure

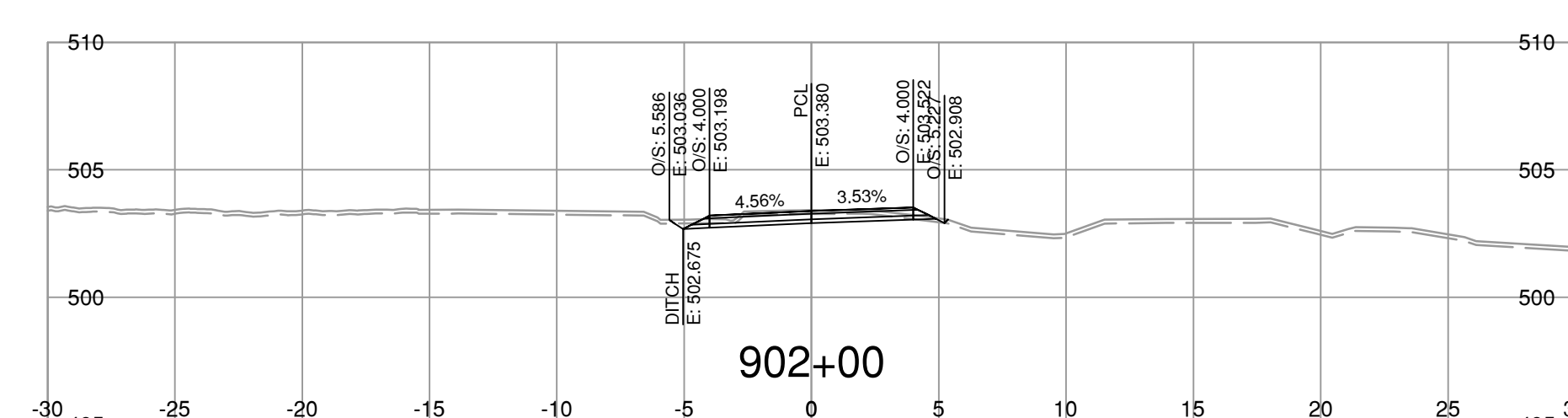
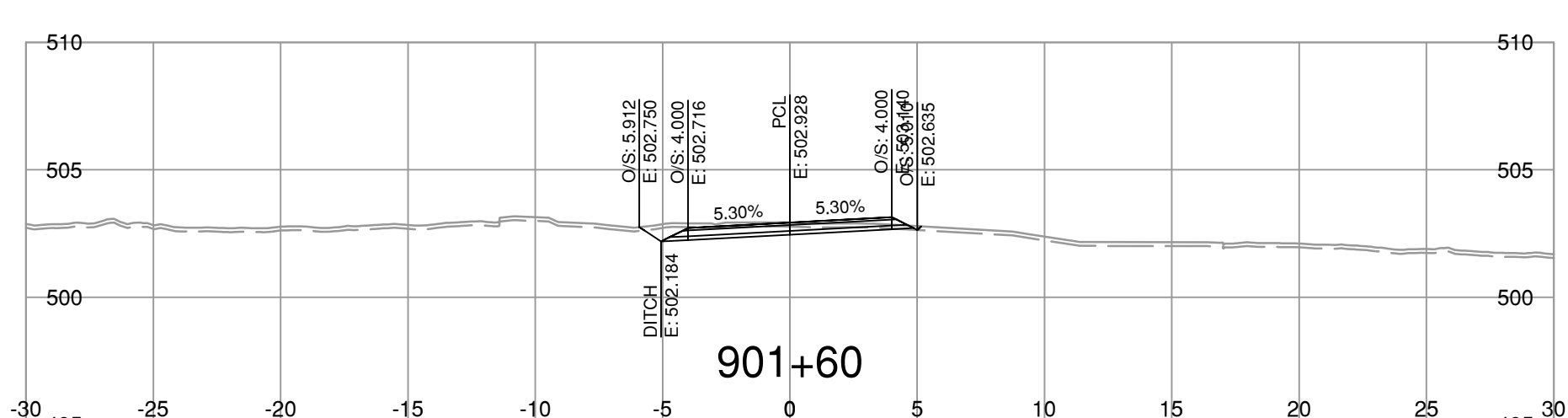
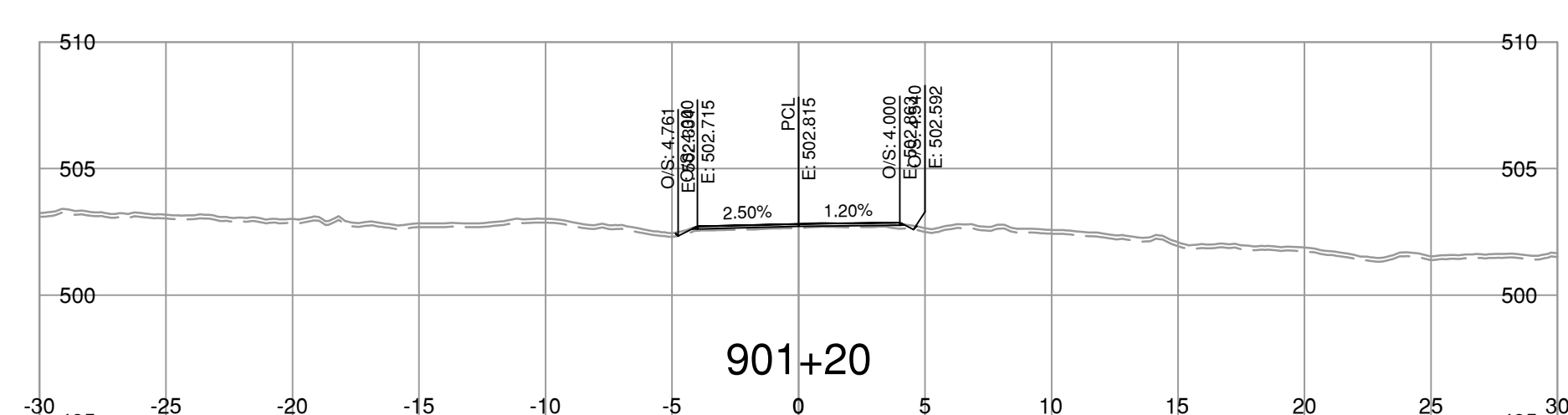
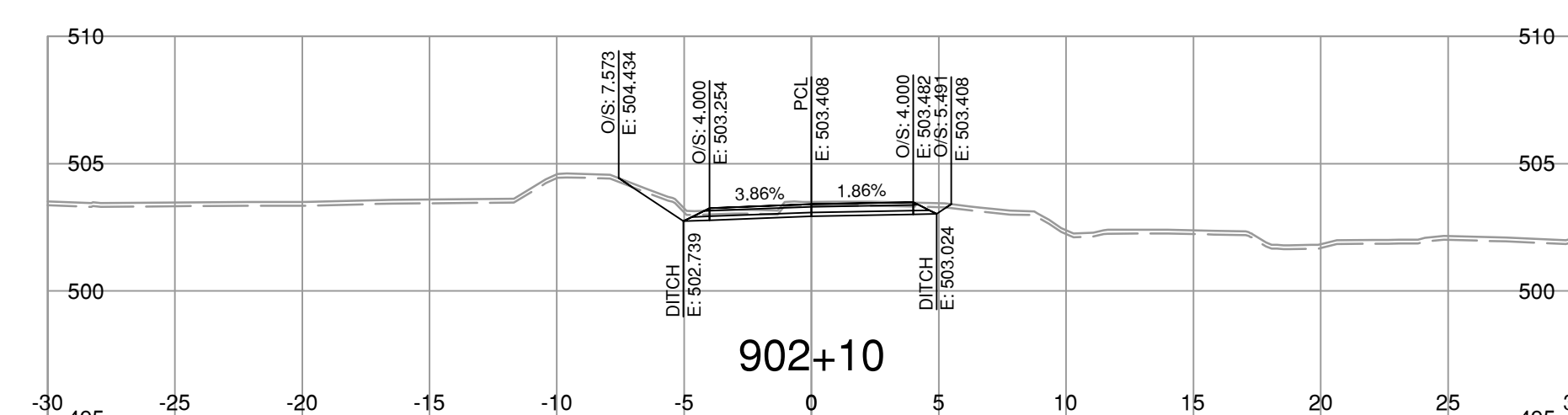
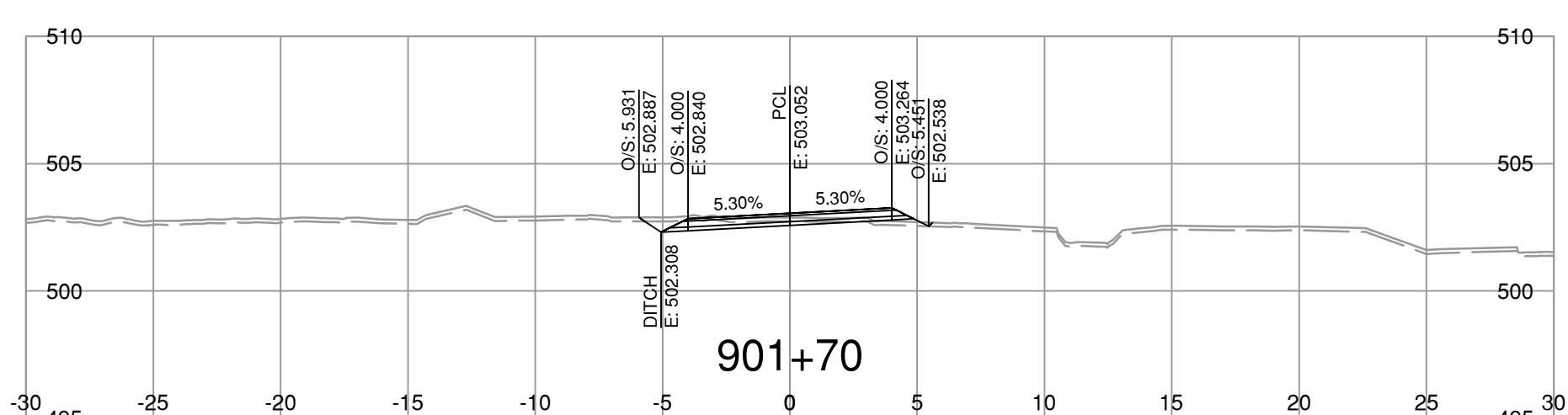
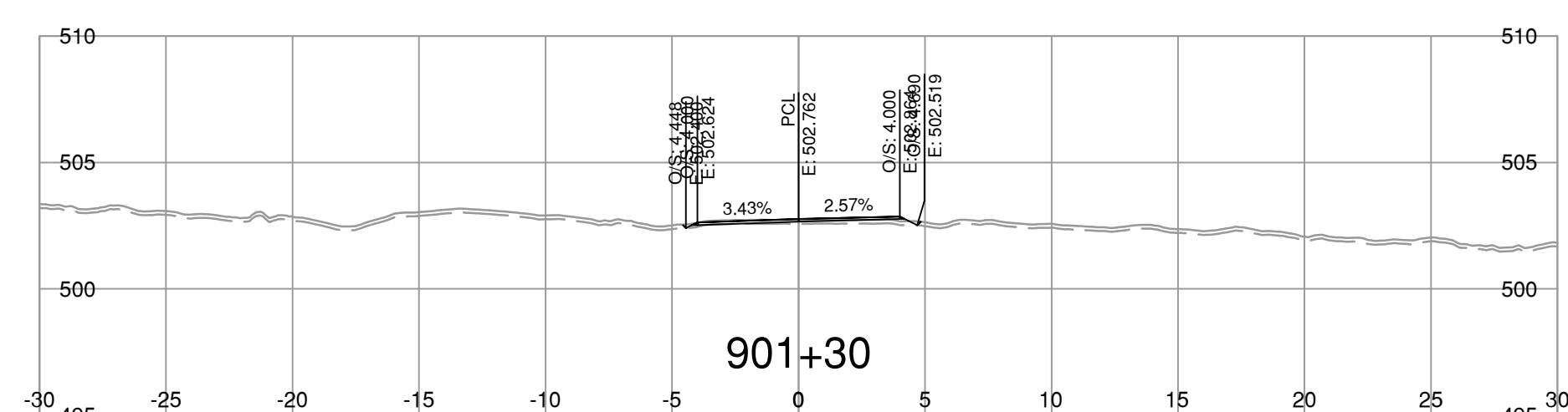
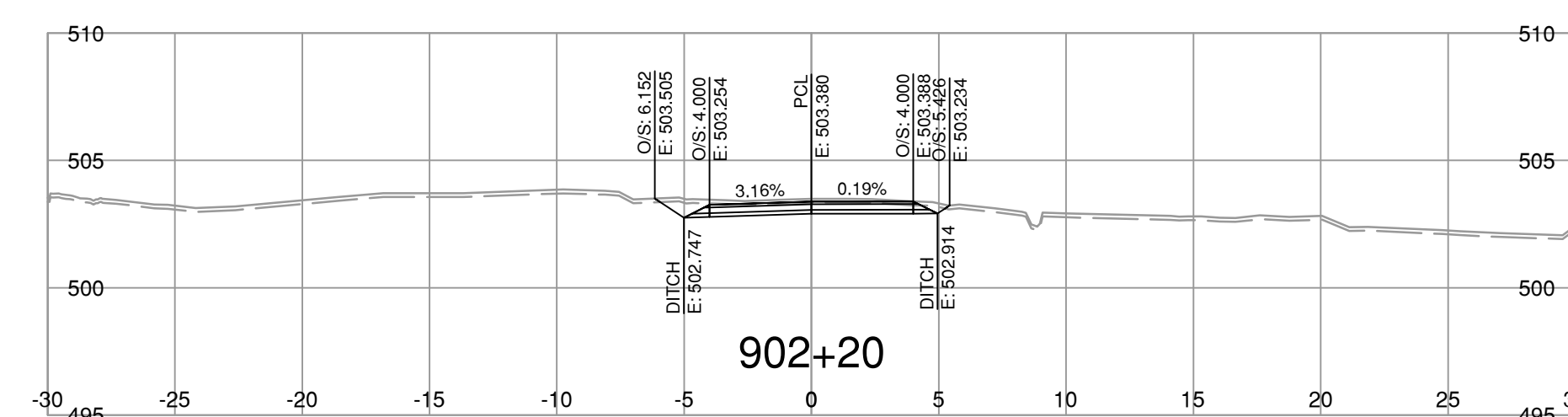
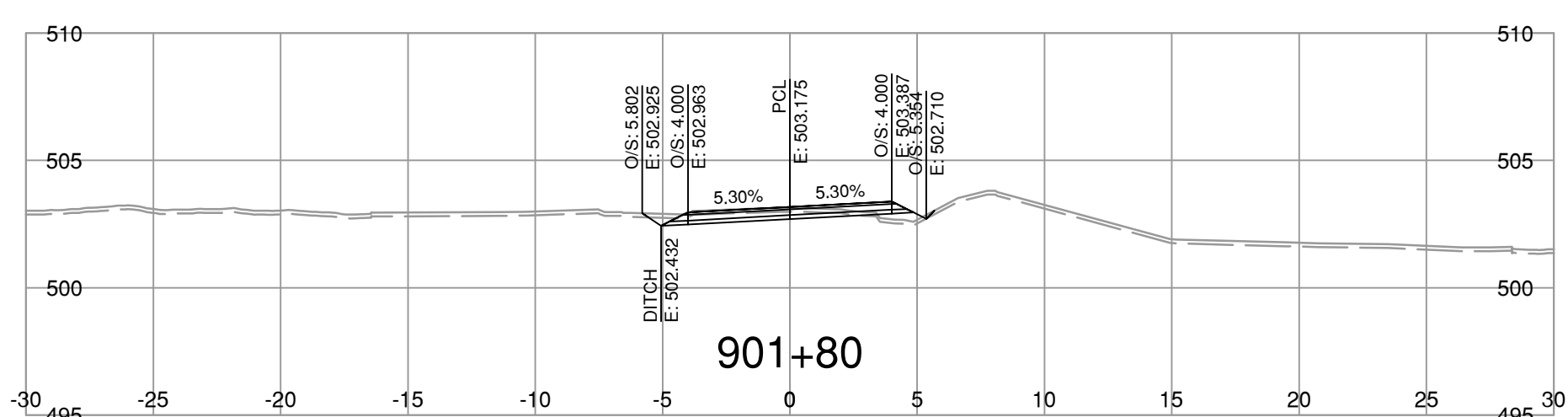
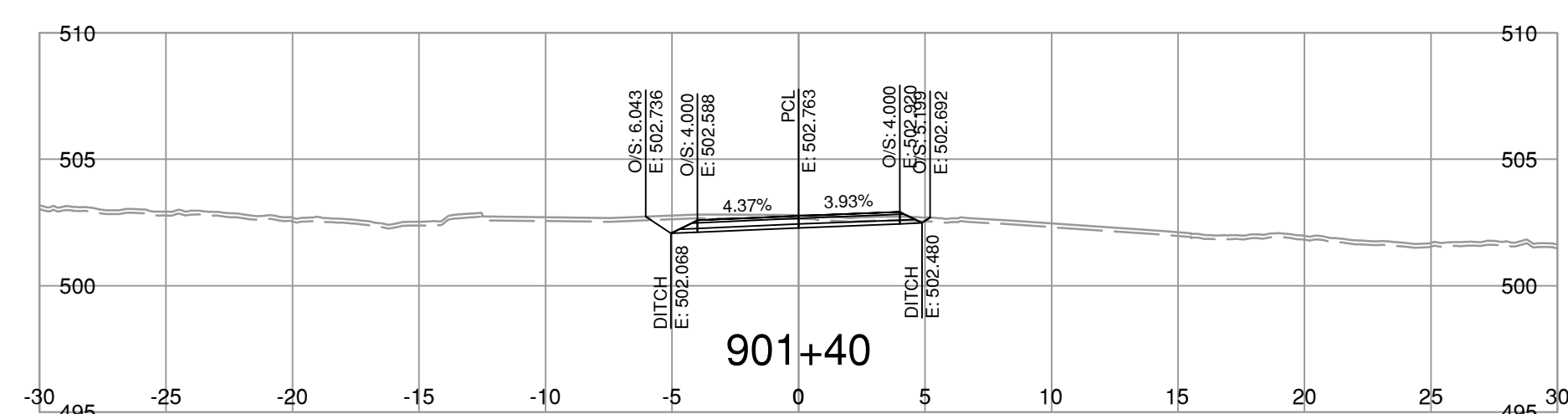
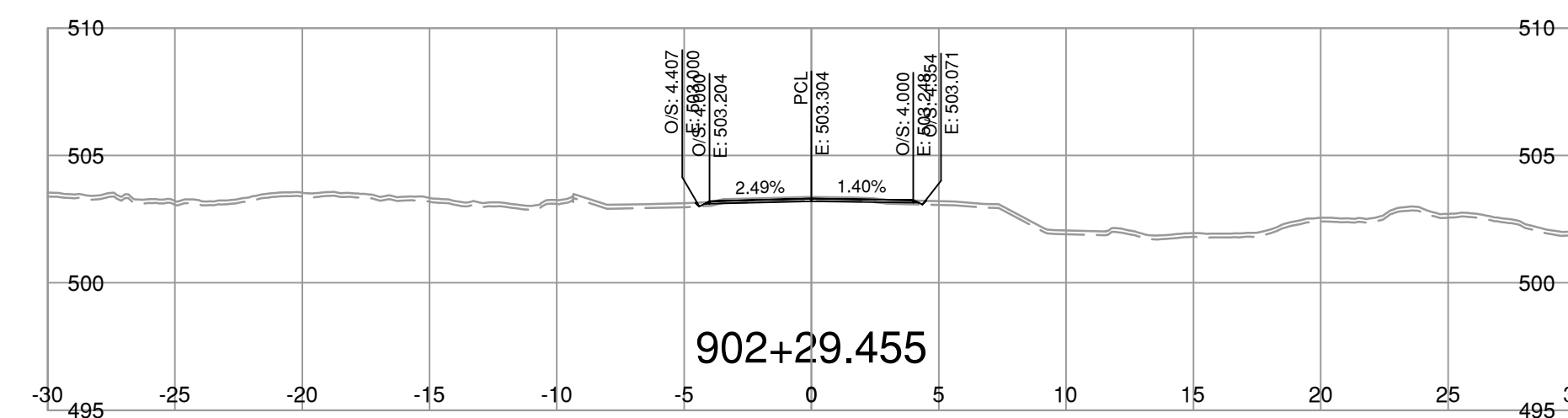
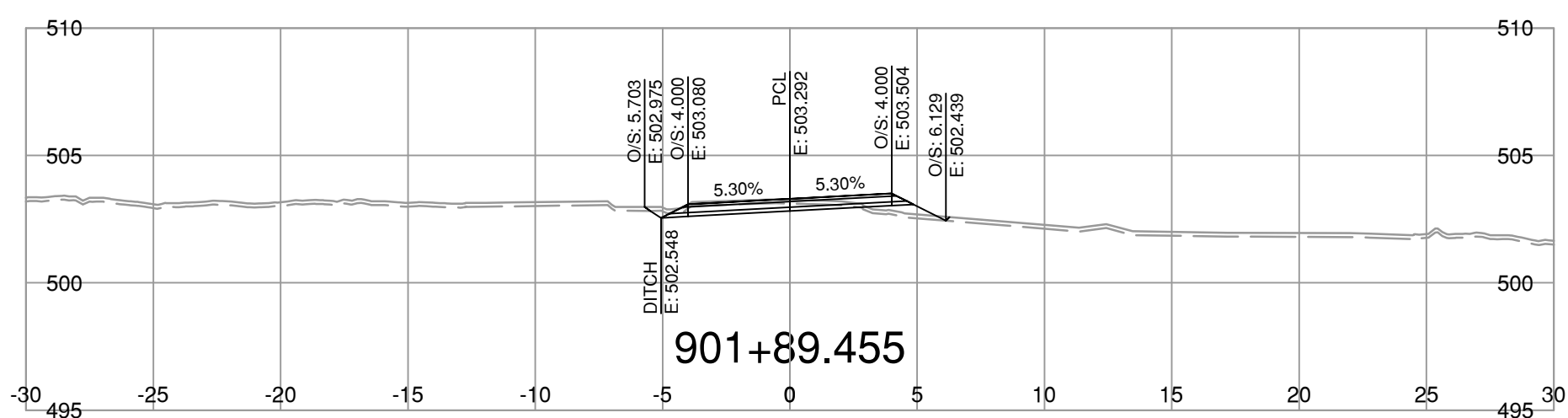
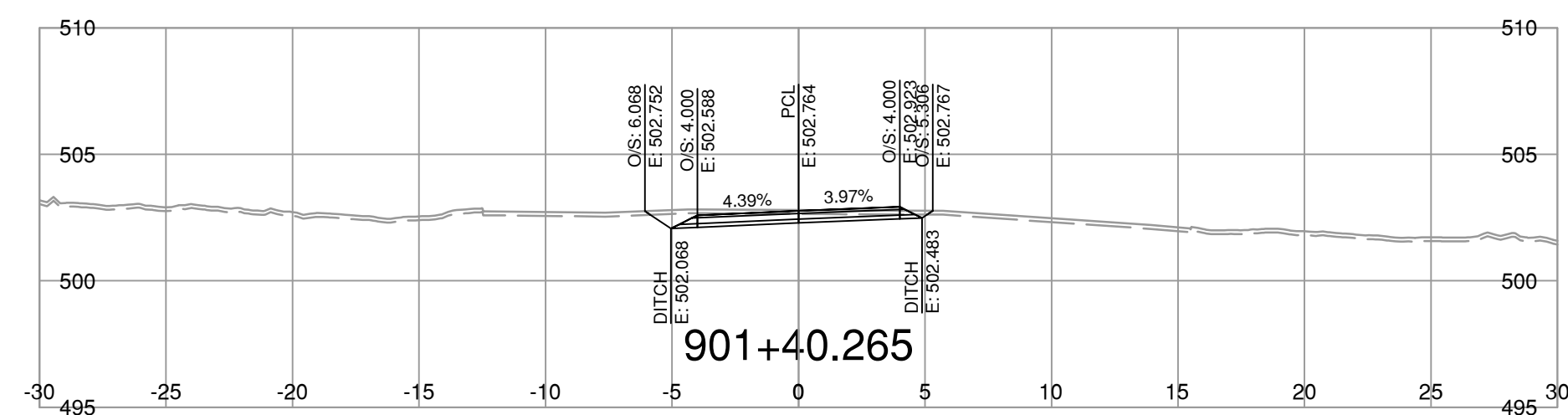
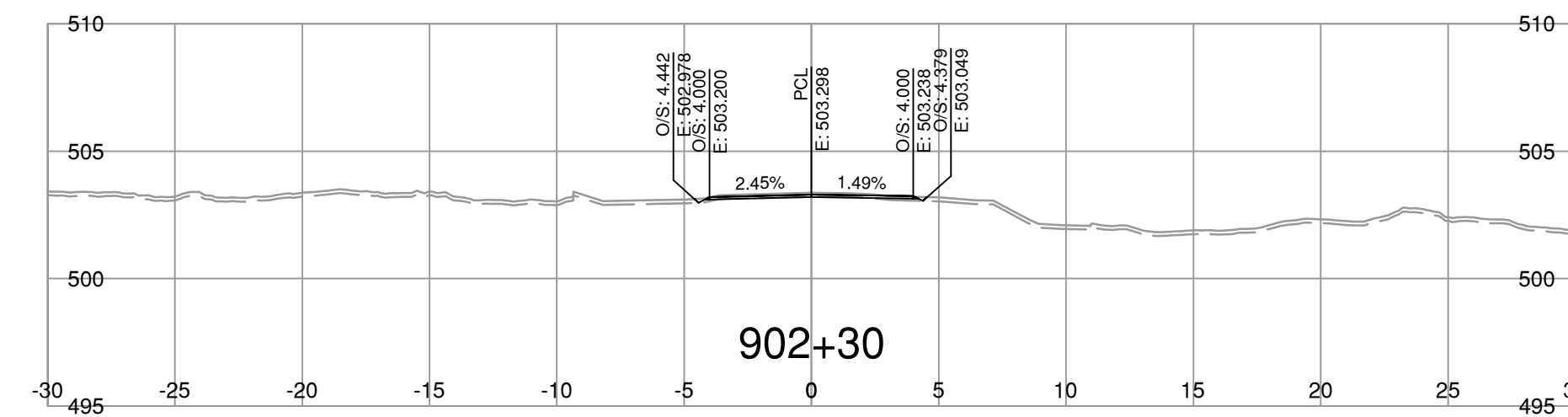
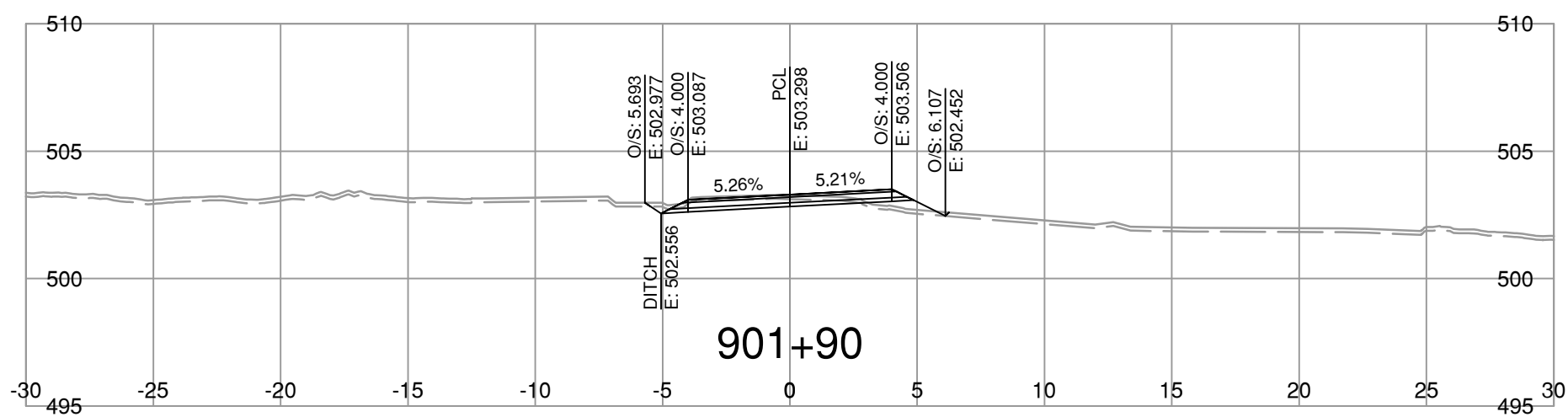
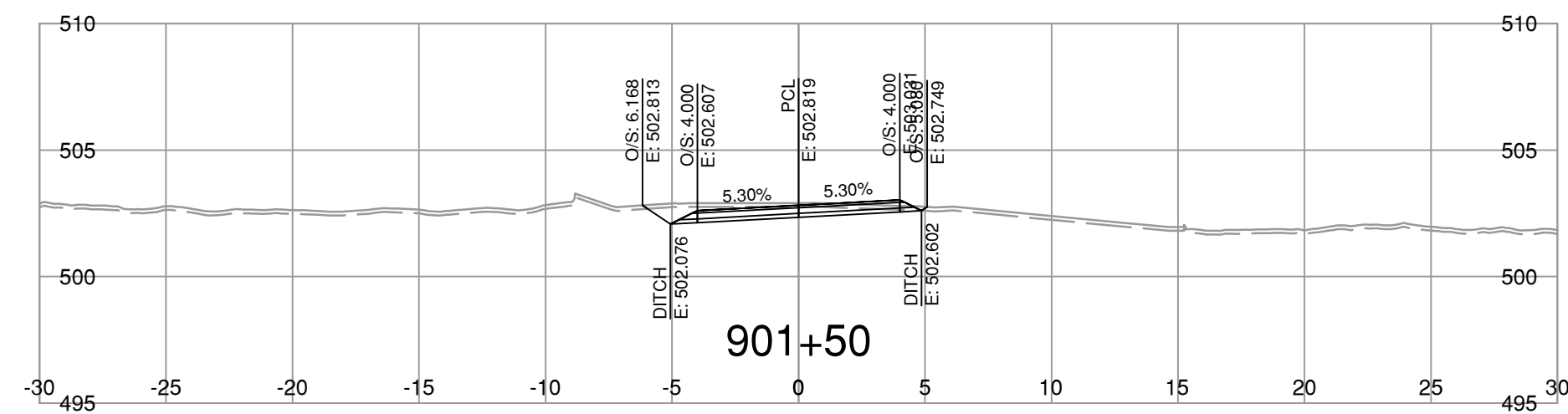
PROJECT NO. 14133-0001

CROSS SECTION SET

SILVER SKAGIT ROAD FLOOD RECOVERY PROGRAM

FLOOD RECOVERY WORKS - KILOMETER 56.7

FOR INFORMATION ONLY - OCT. 06, 2023



NOTE: STRIPPING REMOVAL APPLIES ONLY TO THE AREA BETWEEN SLOPE STAKE LINES (TOES & TOP OF CUT) OF PROPOSED ROADWAY TEMPLATE

FOR REFERENCE ONLY

FOR INFORMATION ONLY - OCT. 06, 2023

BINNIE
The people behind your infrastructure.

R.F. BINNIE & ASSOCIATES LTD.
300 - 4940 Canada Way,
Burnaby, BC V5G 4K6
TEL 604 420 1721
BINNIE.com

BRITISH COLUMBIA
MINISTRY OF TRANSPORTATION AND INFRASTRUCTURE
SOUTH COAST REGION
HIGHWAY ENGINEERING AND GEOMATICS

L900-LINE CROSS SECTIONS
SILVER SKAGIT ROAD FLOOD RECOVERY PROGRAM
FLOOD RECOVERY WORKS - KILOMETER 56.7

SCALE

CAD FILENAME: SECT-L900-56_7-22-0091.DWG
DATE: 2023-06-02
FILE NUMBER: 22-0091

REV	DATE	REVISIONS	SIGNATURE

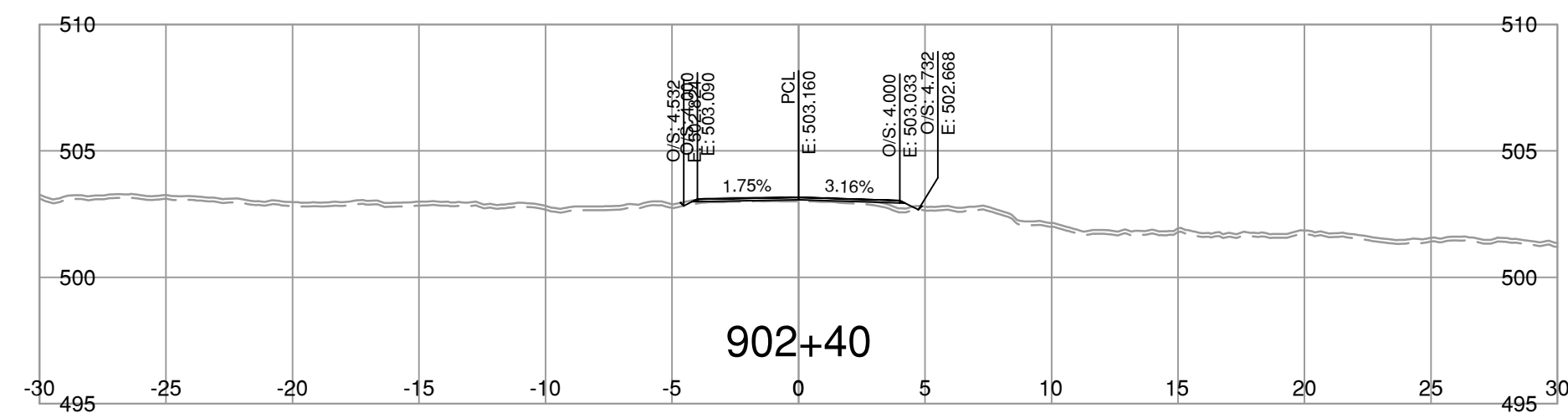
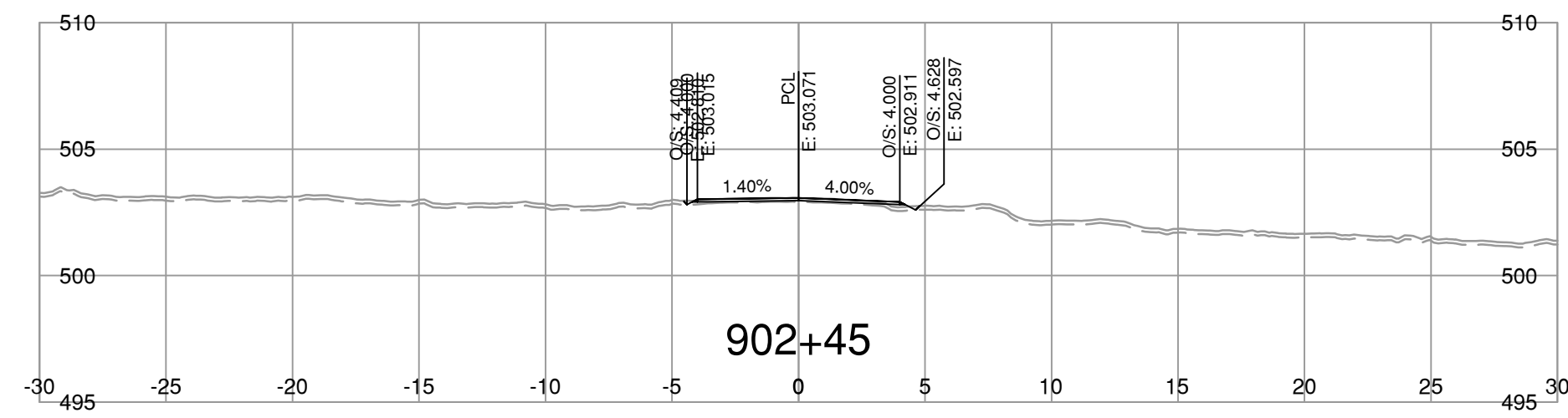
DESIGNED	_____	X.G.	DATE	OCT. 2023
QUALITY CONTROL	_____	X.G.	DATE	OCT. 2023
QUALITY ASSURANCE	_____	M.C.	DATE	OCT. 2023
DRAWN	_____	T.K./S.C.	DATE	OCT. 2023

XYLLENE GUERRA
ENGINEER OF RECORD
DATE OCT. 06, 2023

PROJECT NUMBER	14133-0001	REG	1	DRAWING NUMBER	R1-1079-L900XS-1	REV	
----------------	------------	-----	---	----------------	------------------	-----	--

Jun. 2, 2023 - 10:10 PM: IBC-BYV-FILED001/Project/2022/22-0091/00 - CAD File/00-SS-56.4-56 - Drawing/Production/1000_Design/Sections/SECT-L900-56_7-22-0091



Jun. 2, 2023 - 10:10 PM: IBC-BBY-FILED01\Projects\2022\22-0091\00 - CAD Files\00-SS-54.8.56 - 7\Drawing\Production\000_Design\Sections\SECT-L900-S6_7-22-0091

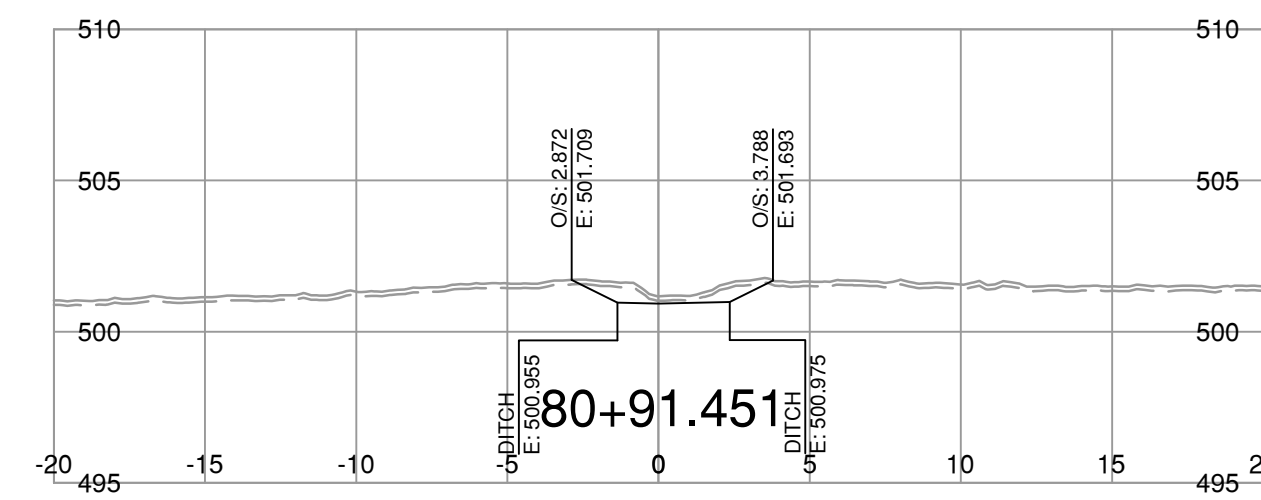
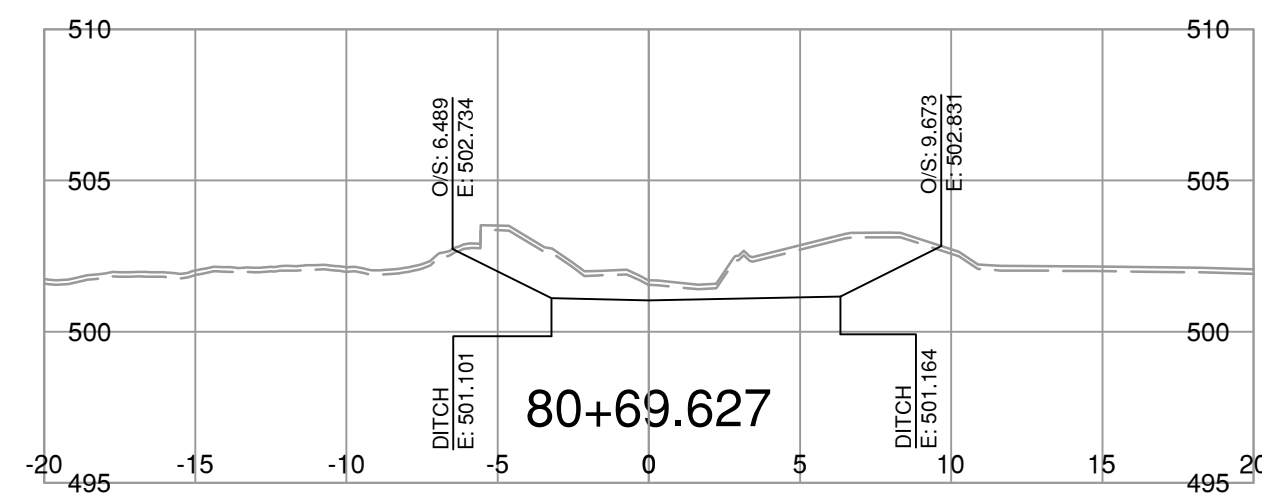
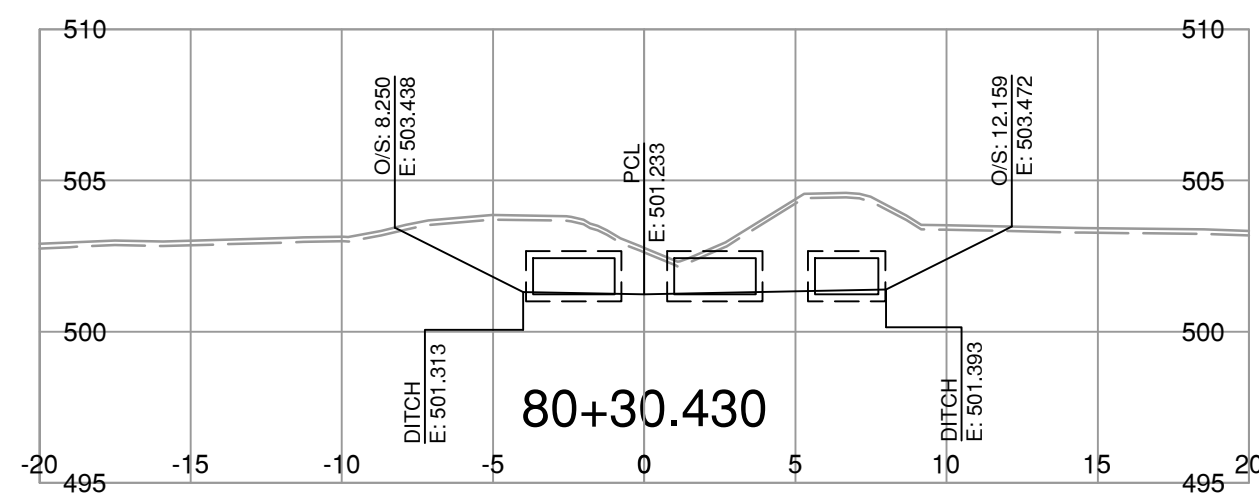
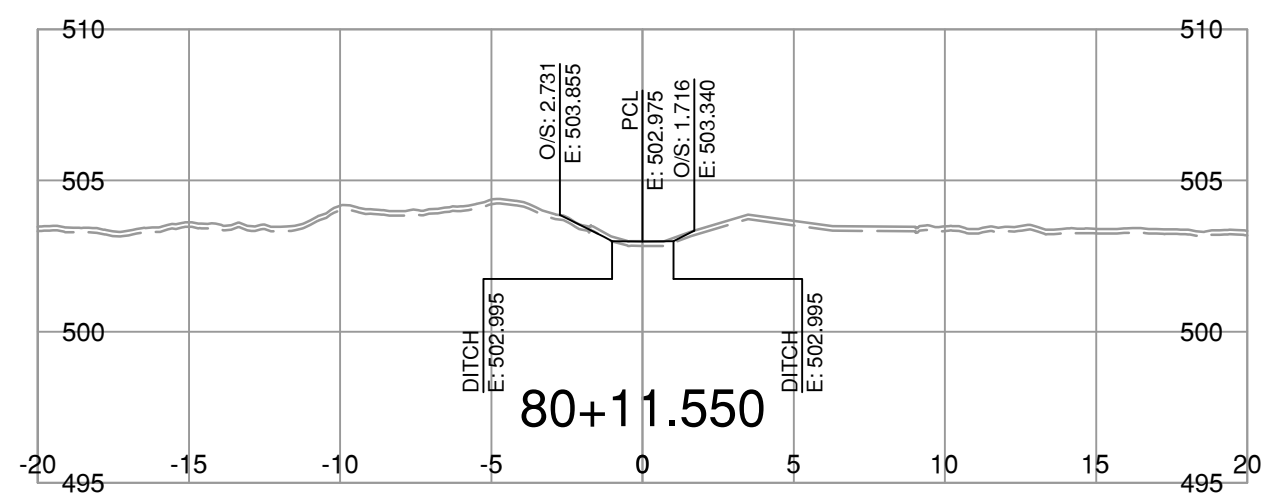
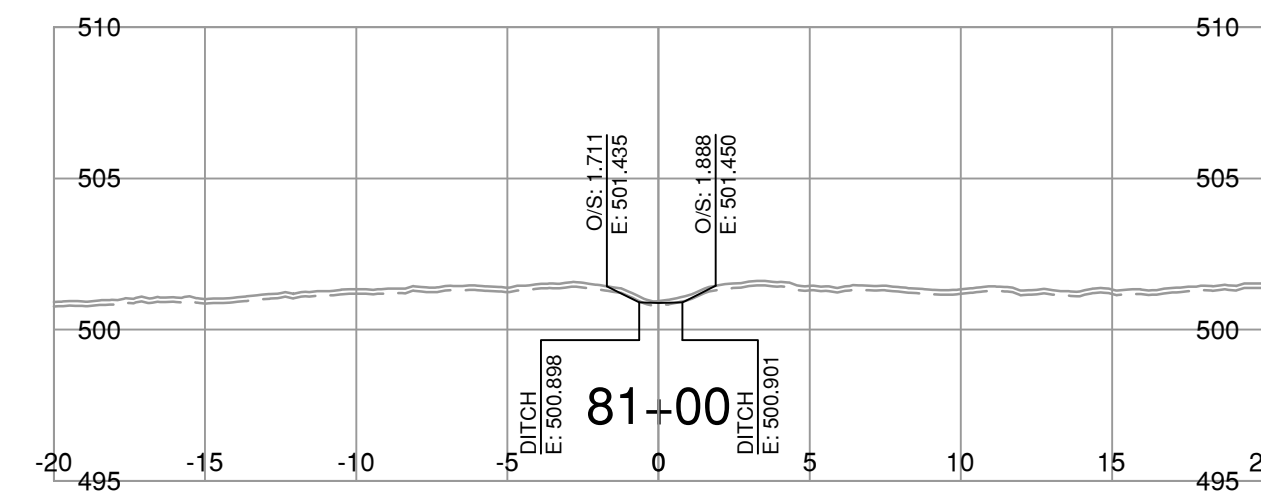
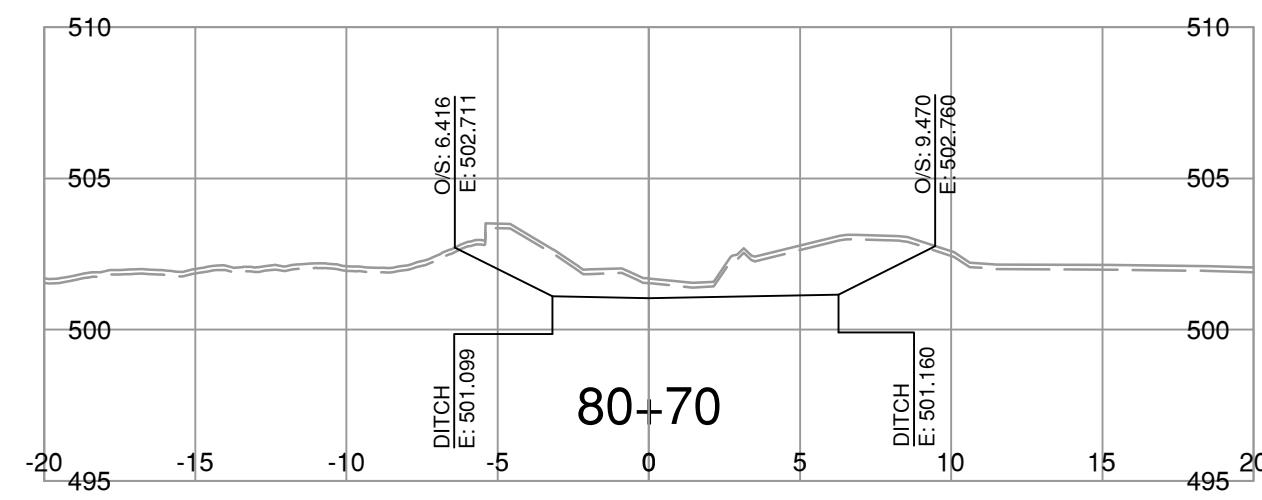
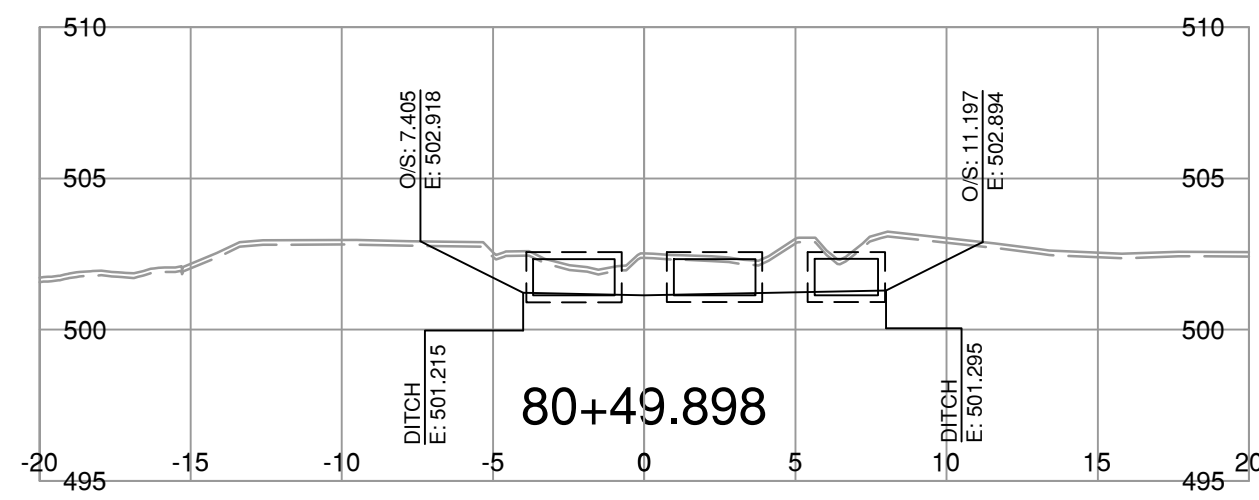
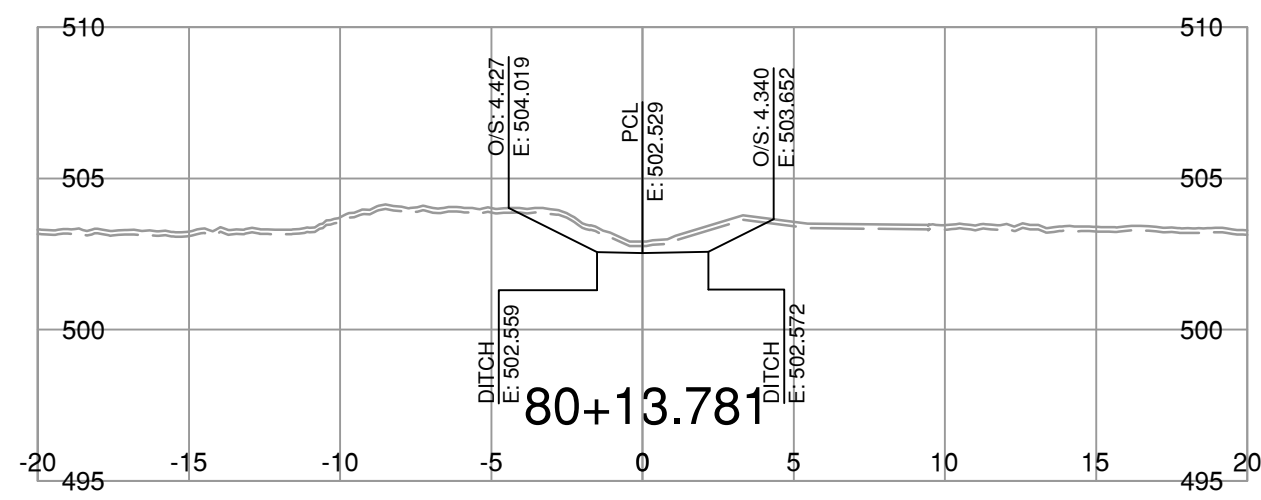
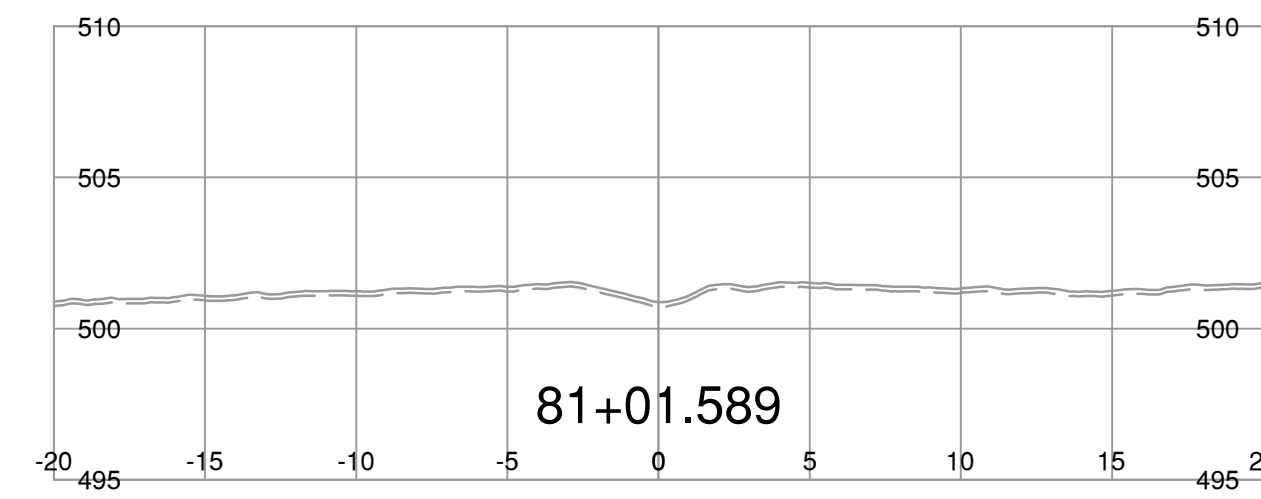
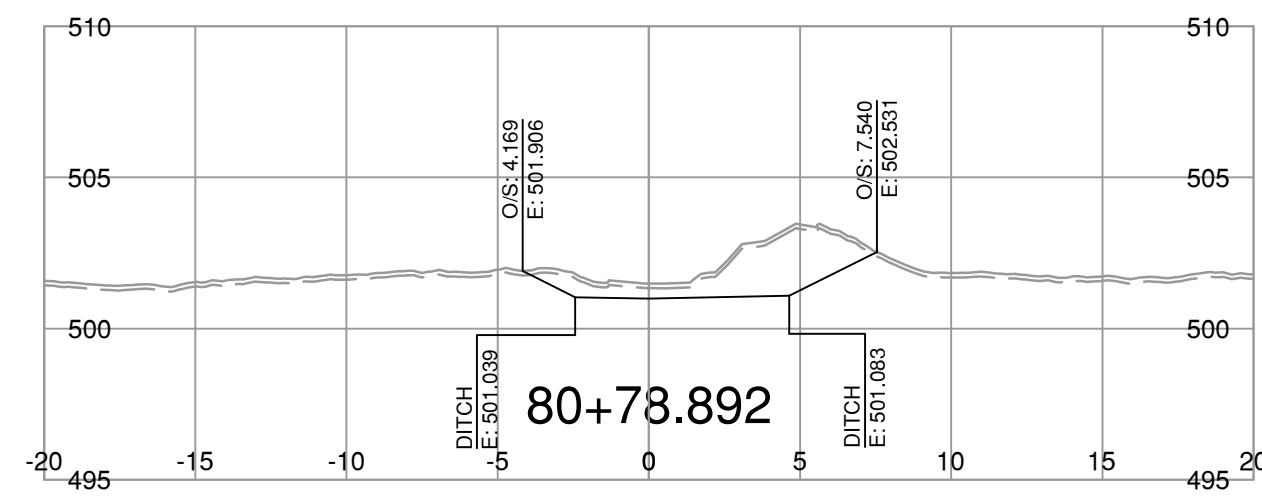
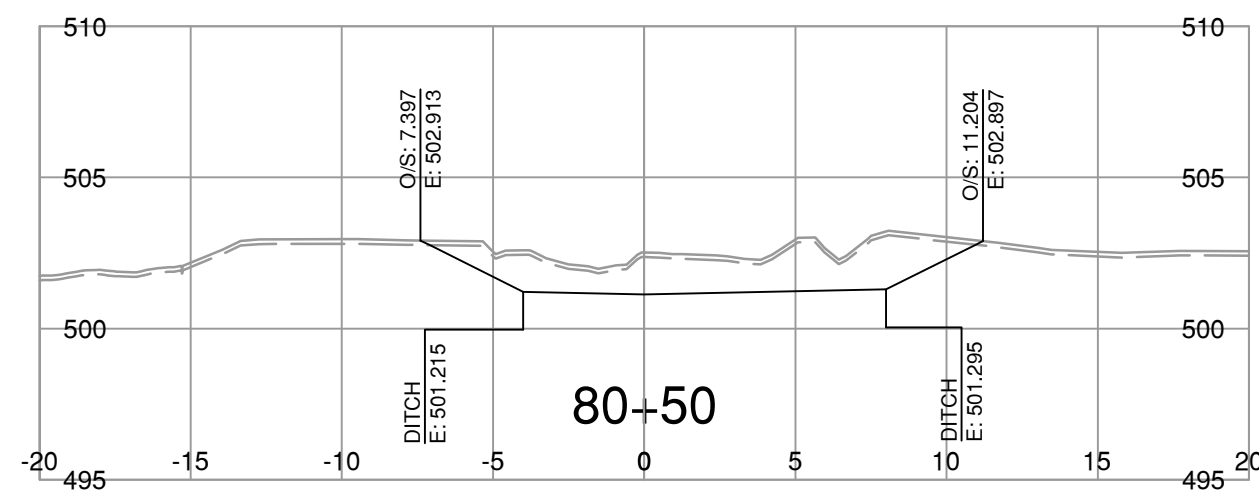
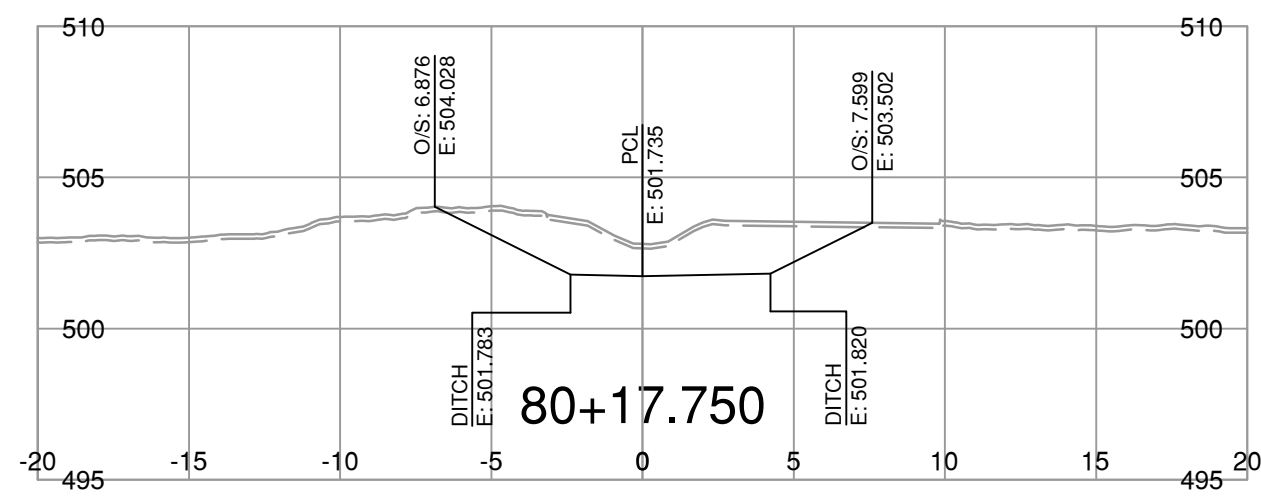
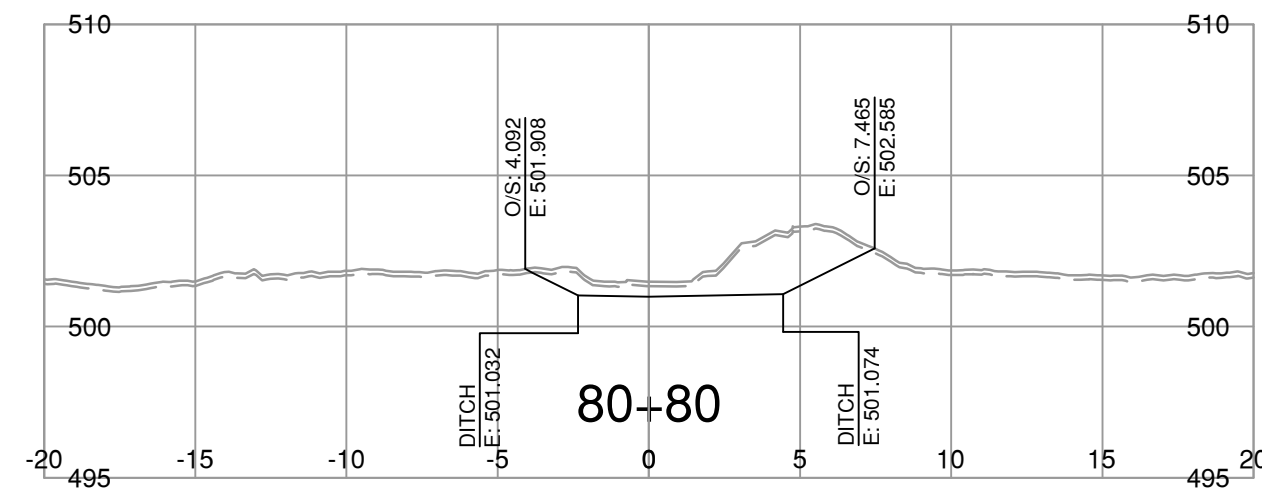
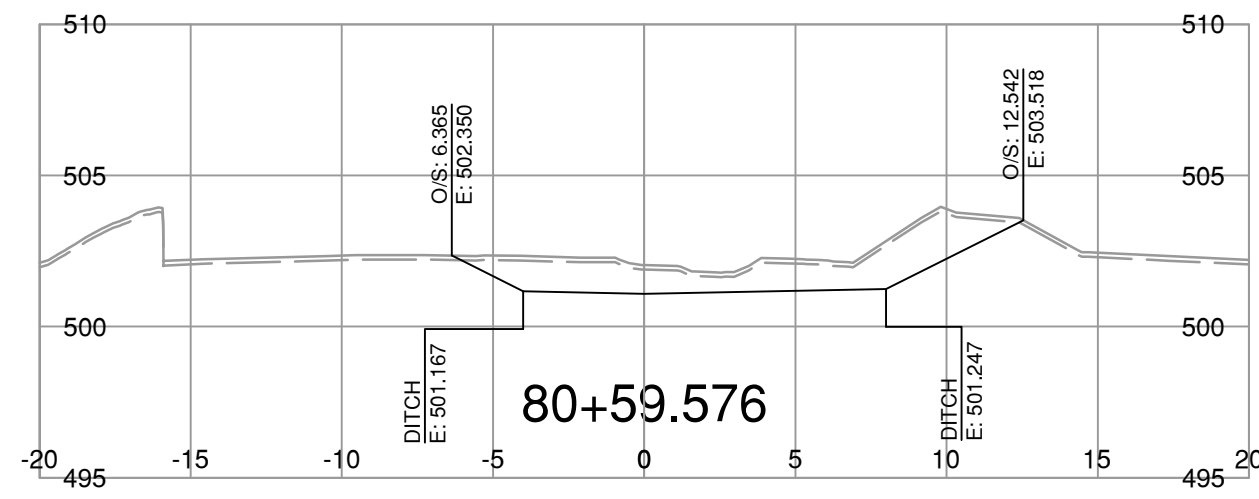
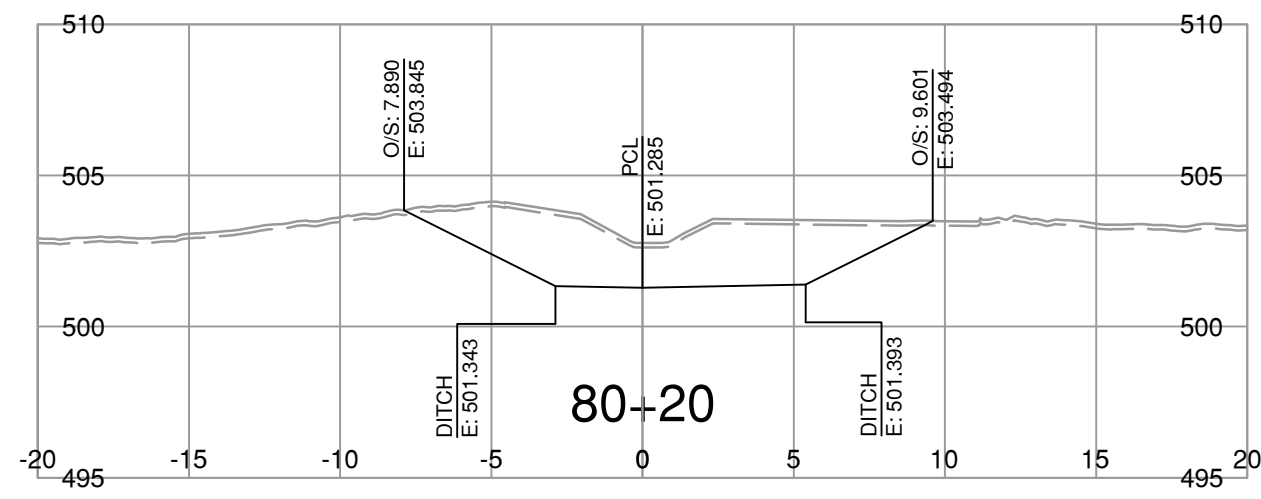
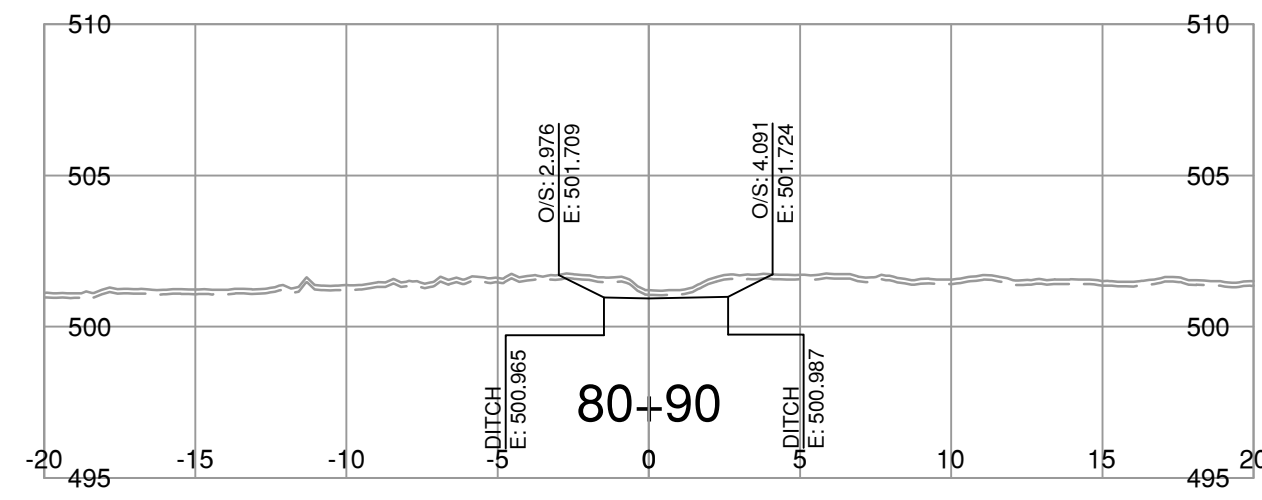
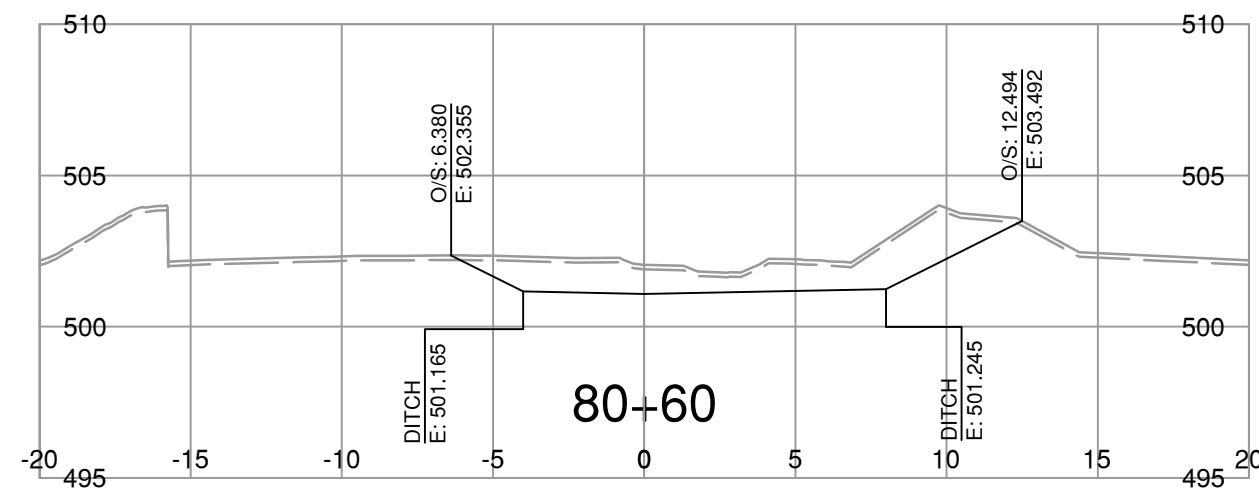
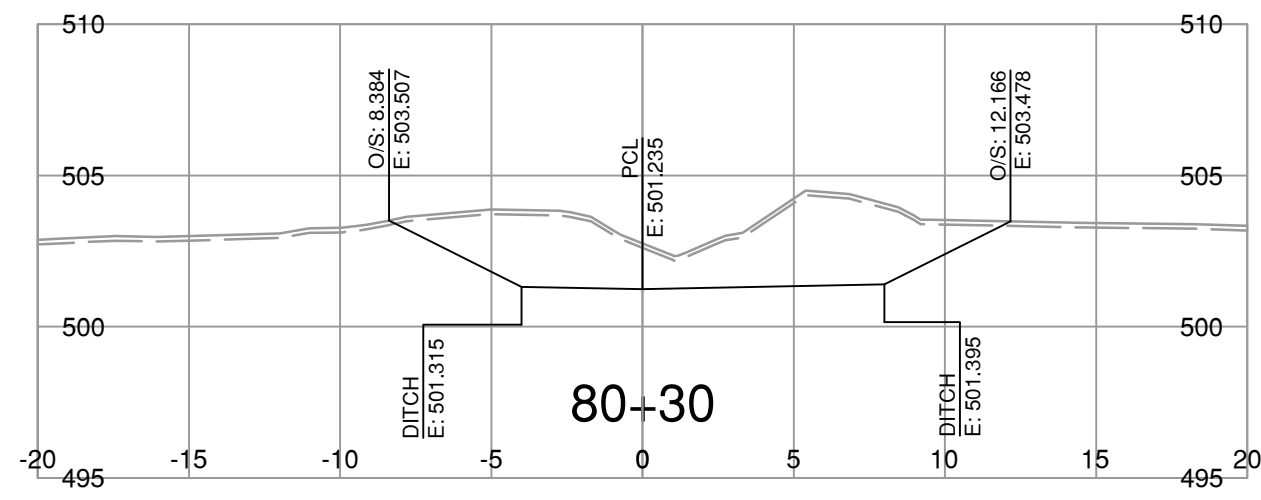


NOTE: STRIPPING REMOVAL APPLIES ONLY TO THE AREA BETWEEN SLOPE STAKE LINES (TOES & TOP OF CUT) OF PROPOSED ROADWAY TEMPLATE

FOR REFERENCE ONLY

FOR INFORMATION ONLY - OCT. 06, 2023

 The people behind your infrastructure.	R.F. BINNIE & ASSOCIATES LTD. 300 - 4940 Canada Way, Burnaby, BC V5G 4K6 TEL 604 420 1721 BINNIE.com	 BRITISH COLUMBIA	MINISTRY OF TRANSPORTATION AND INFRASTRUCTURE SOUTH COAST REGION HIGHWAY ENGINEERING AND GEOMATICS																								
SCALE 0 2 1:250 12m		L900-LINE CROSS SECTIONS SILVER SKAGIT ROAD FLOOD RECOVERY PROGRAM FLOOD RECOVERY WORKS - KILOMETER 56.7																									
CAD FILENAME: SECT-L900-S6_7-22-0091.DWG DATE: 2023-06-02 FILE NUMBER: 22-0091		DESIGNED: _____ X.G. DATE: OCT. 2023 QUALITY CONTROL: _____ X.G. DATE: OCT. 2023 QUALITY ASSURANCE: _____ M.G. DATE: OCT. 2023 DRAWN: _____ T.K./S.C. DATE: OCT. 2023																									
<table border="1" style="width: 100%; border-collapse: collapse;"> <thead> <tr> <th style="width: 5%;">REV</th> <th style="width: 10%;">DATE</th> <th style="width: 60%;">REVISIONS</th> <th style="width: 25%;">SIGNATURE</th> </tr> </thead> <tbody> <tr><td> </td><td> </td><td> </td><td> </td></tr> <tr><td> </td><td> </td><td> </td><td> </td></tr> <tr><td> </td><td> </td><td> </td><td> </td></tr> <tr><td> </td><td> </td><td> </td><td> </td></tr> <tr><td> </td><td> </td><td> </td><td> </td></tr> </tbody> </table>		REV	DATE	REVISIONS	SIGNATURE																					XYLLENE GUERRA ENGINEER OF RECORD DATE OCT. 06, 2023	
REV	DATE	REVISIONS	SIGNATURE																								
		PROJECT NUMBER: 14133-0001 REG: 1 DRAWING NUMBER: R1-1079-L900XS-2 REV:																									



NOTE: STRIPPING REMOVAL APPLIES ONLY TO THE AREA BETWEEN SLOPE STAKE LINES (TOES & TOP OF CUT) OF PROPOSED ROADWAY TEMPLATE

FOR REFERENCE ONLY

FOR INFORMATION ONLY - OCT. 06, 2023

BINNIE
The people behind your infrastructure.

R.F. BINNIE & ASSOCIATES LTD.
300 - 4940 Canada Way,
Burnaby, BC V5G 4K6
TEL 604 420 1721
BINNIE.com

BRITISH COLUMBIA
MINISTRY OF TRANSPORTATION AND INFRASTRUCTURE
SOUTH COAST REGION
HIGHWAY ENGINEERING AND GEOMATICS

D80-LINE CROSS SECTIONS
SILVER SKAGIT ROAD FLOOD RECOVERY PROGRAM
FLOOD RECOVERY WORKS - KILOMETER 56.7

SCALE: 0 2 1:250 12m CAD FILENAME: SECT-D80-56.7-22-0091.DWG DATE: 2023-06-02 FILE NUMBER: 22-0091

REV	DATE	REVISIONS	SIGNATURE

DESIGNED: _____ X.G. DATE: OCT. 2023
 QUALITY CONTROL: _____ X.G. DATE: OCT. 2023
 QUALITY ASSURANCE: _____ M.G. DATE: OCT. 2023
 DRAWN: _____ T.K./S.C. DATE: OCT. 2023

PROJECT NUMBER: 14133-0001
 REG: 1
 DRAWING NUMBER: R1-1079-D80XS-1
 REV: _____

XYLLENE GUERRA
 ENGINEER OF RECORD
 DATE: OCT. 06, 2023