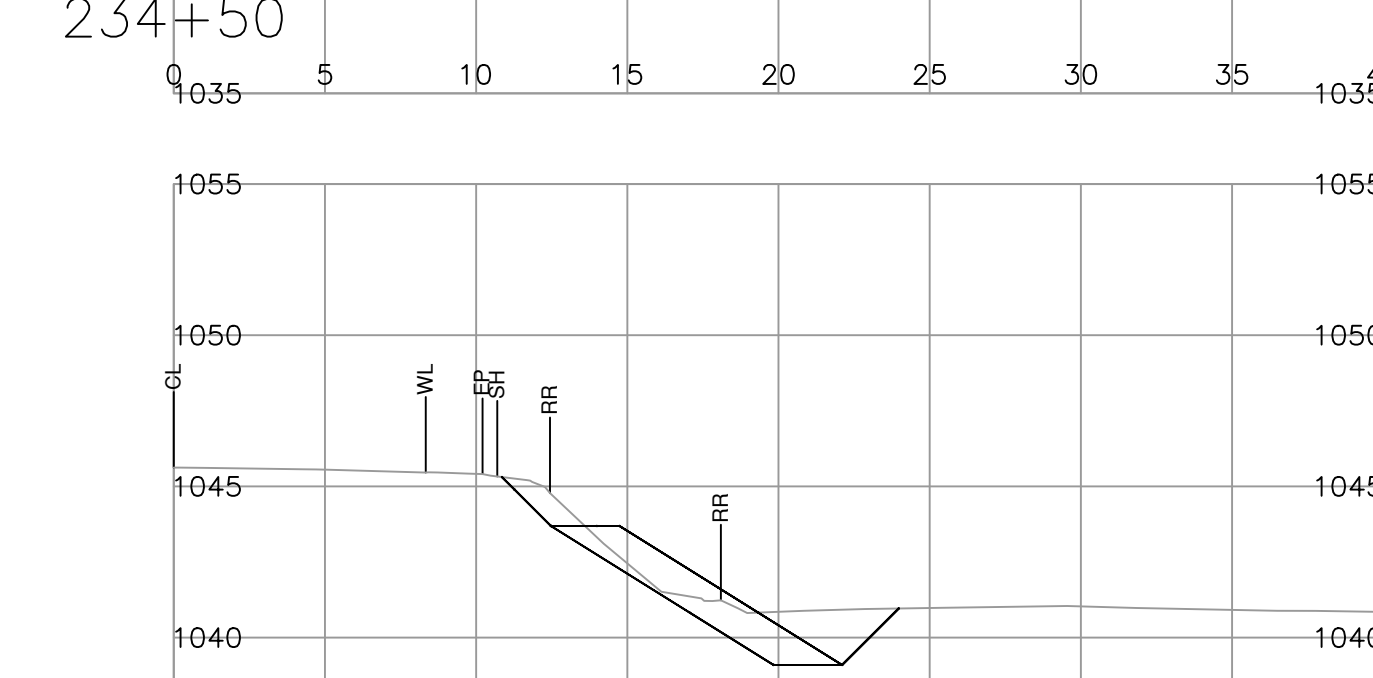
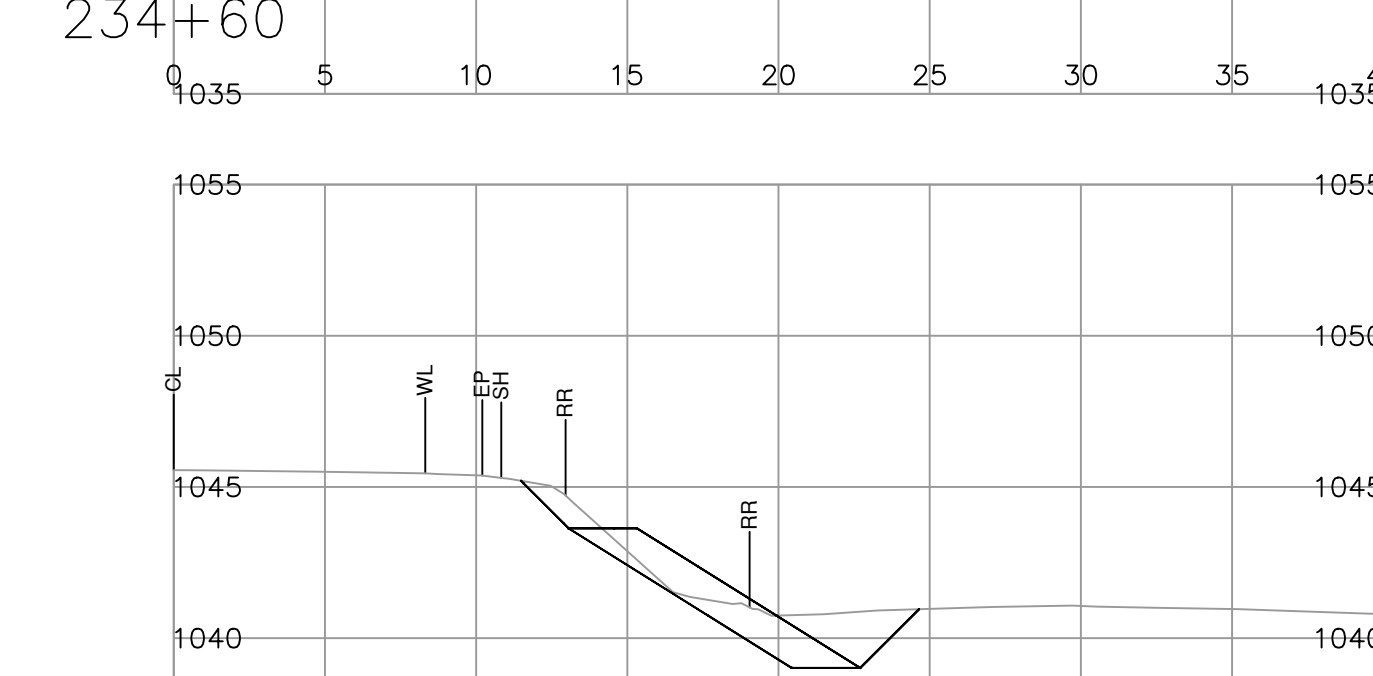
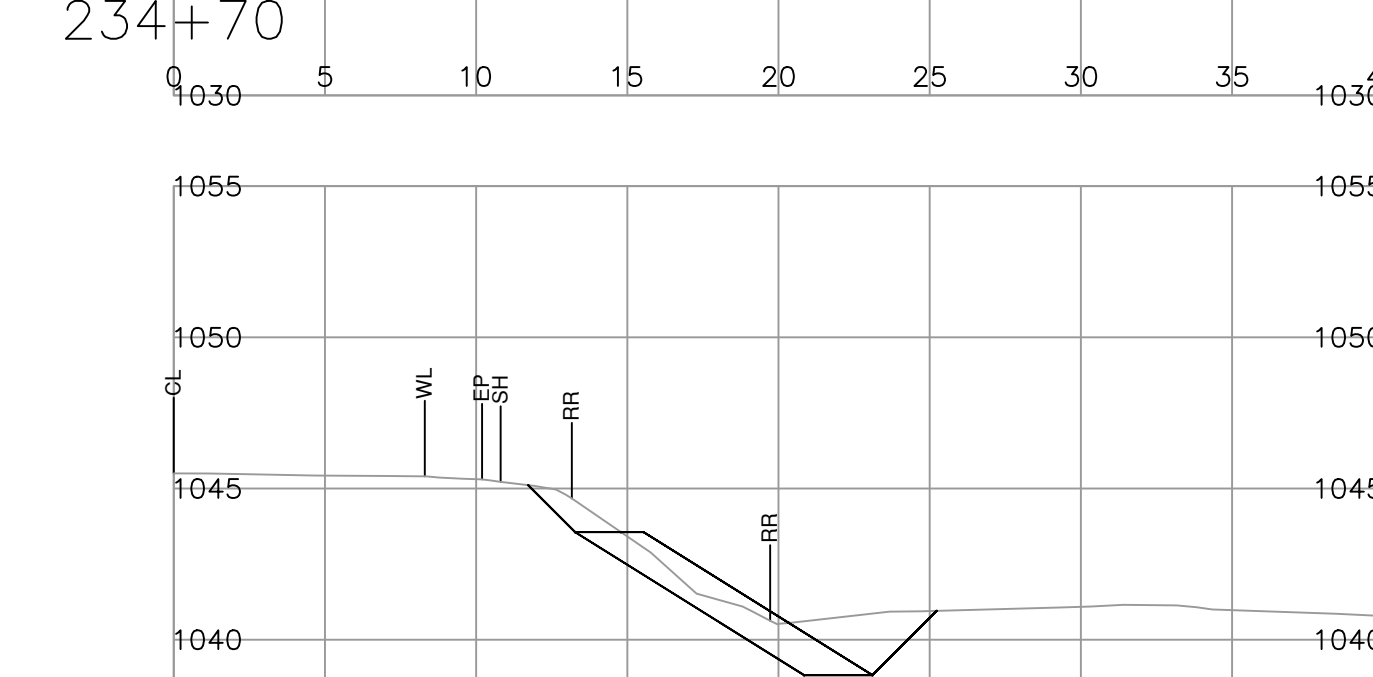
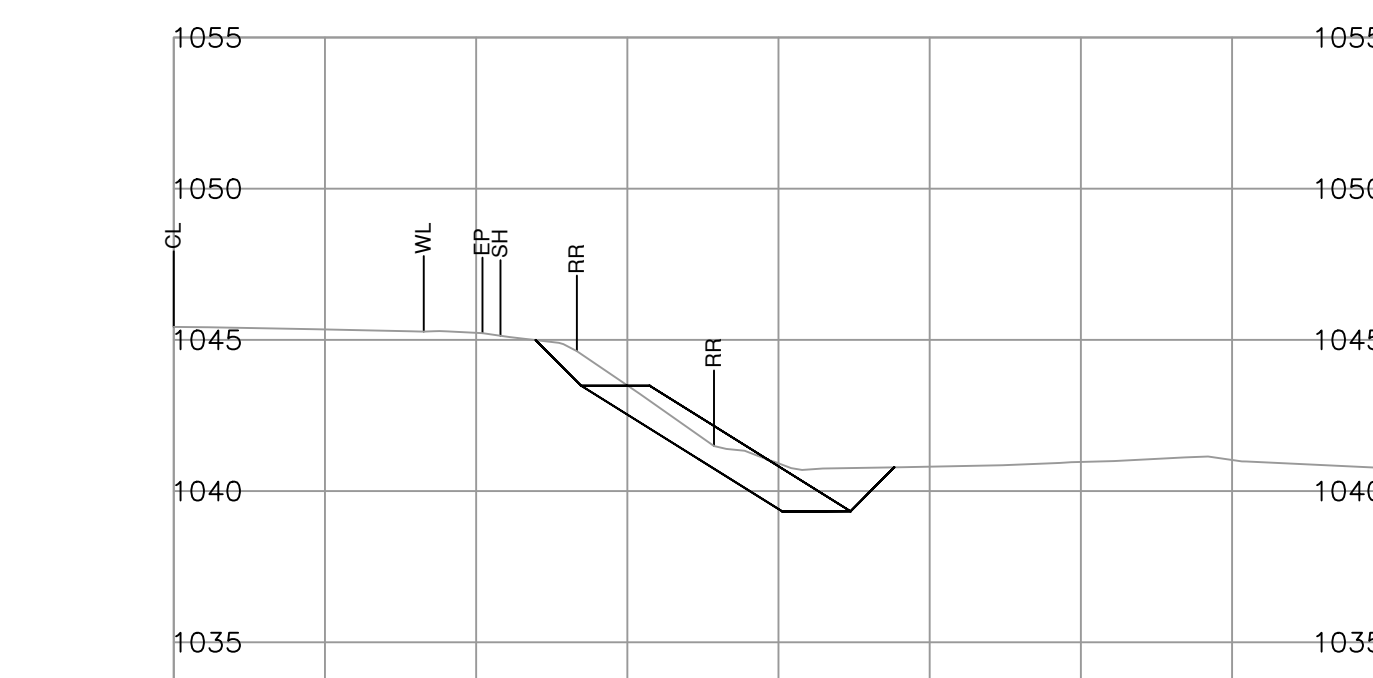
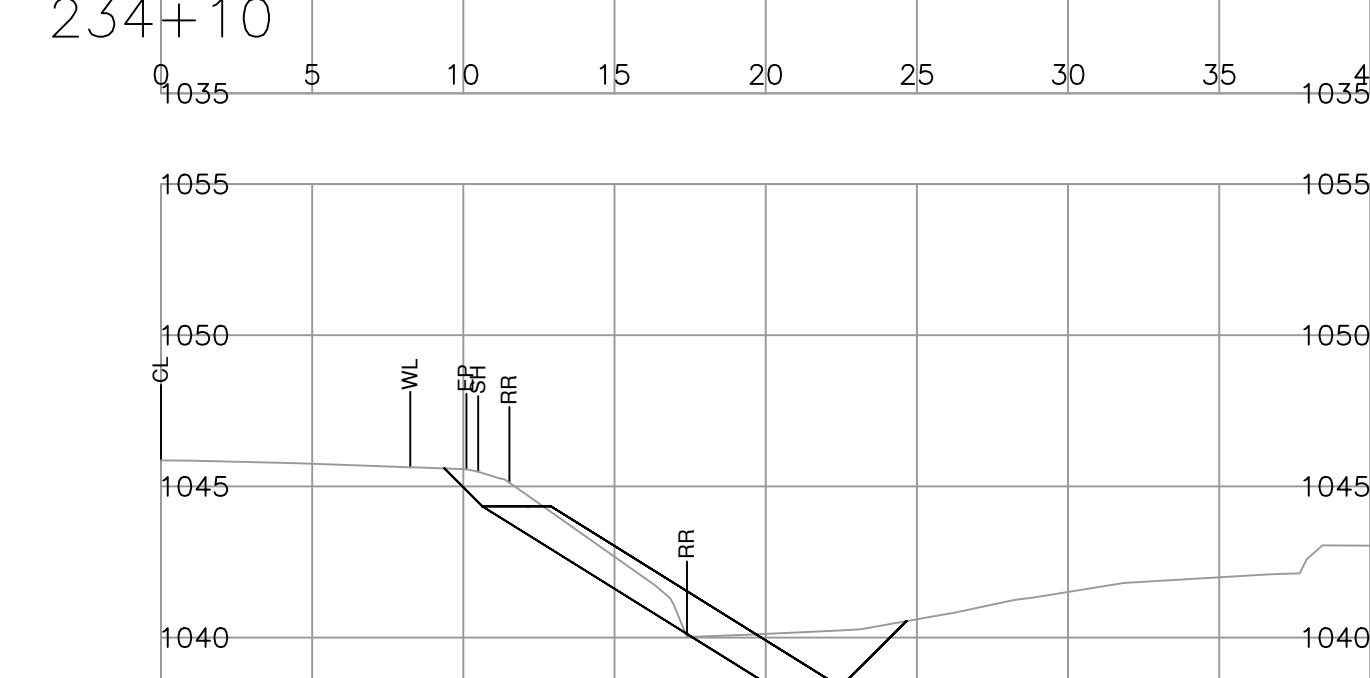
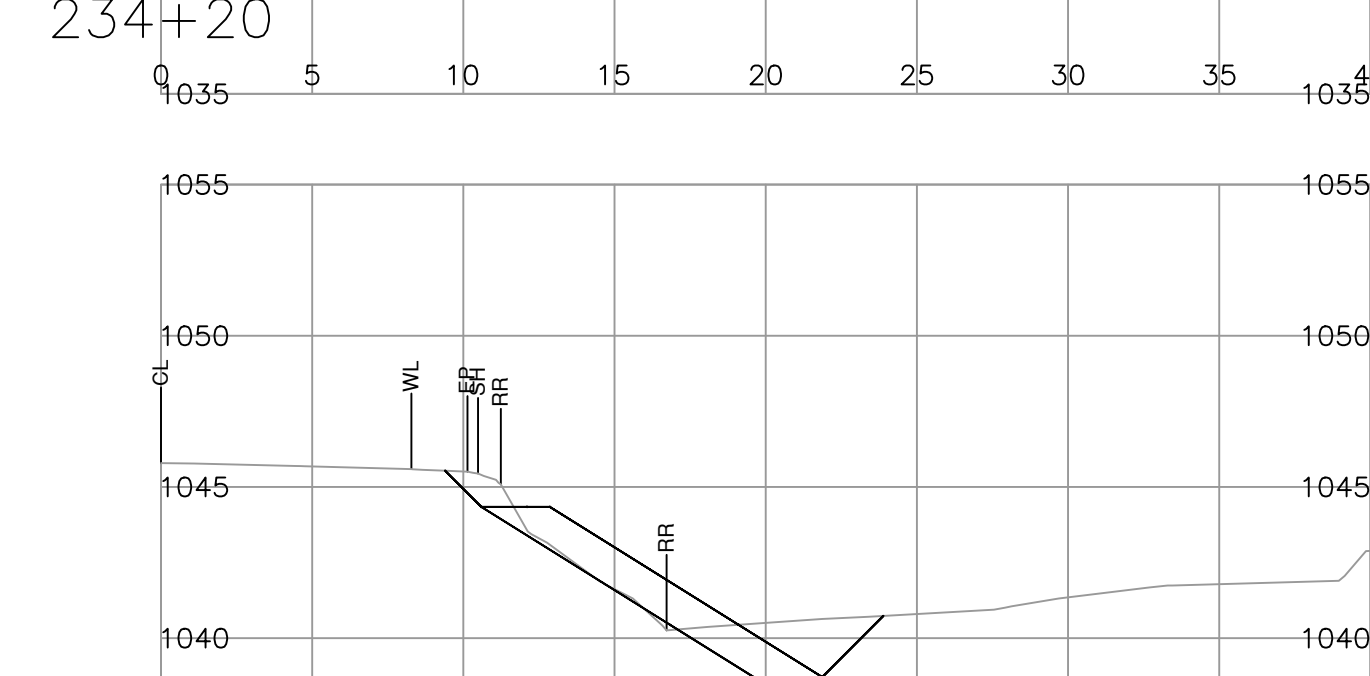
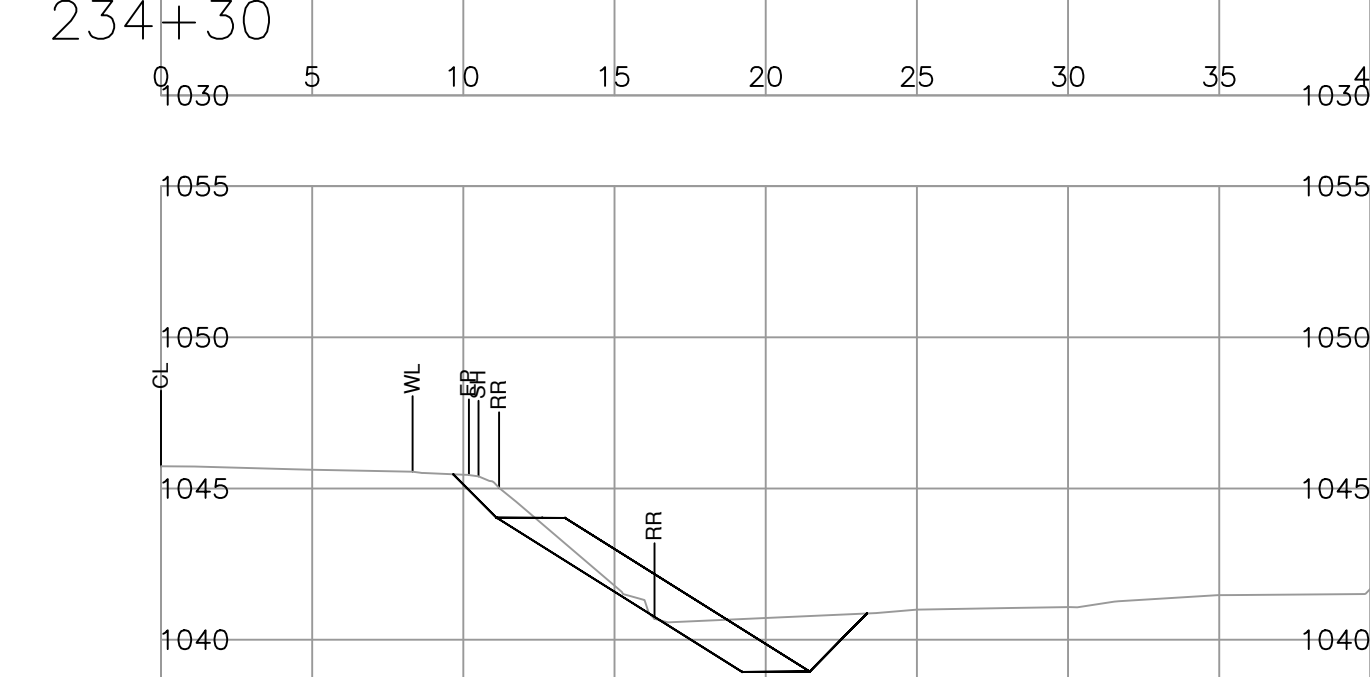
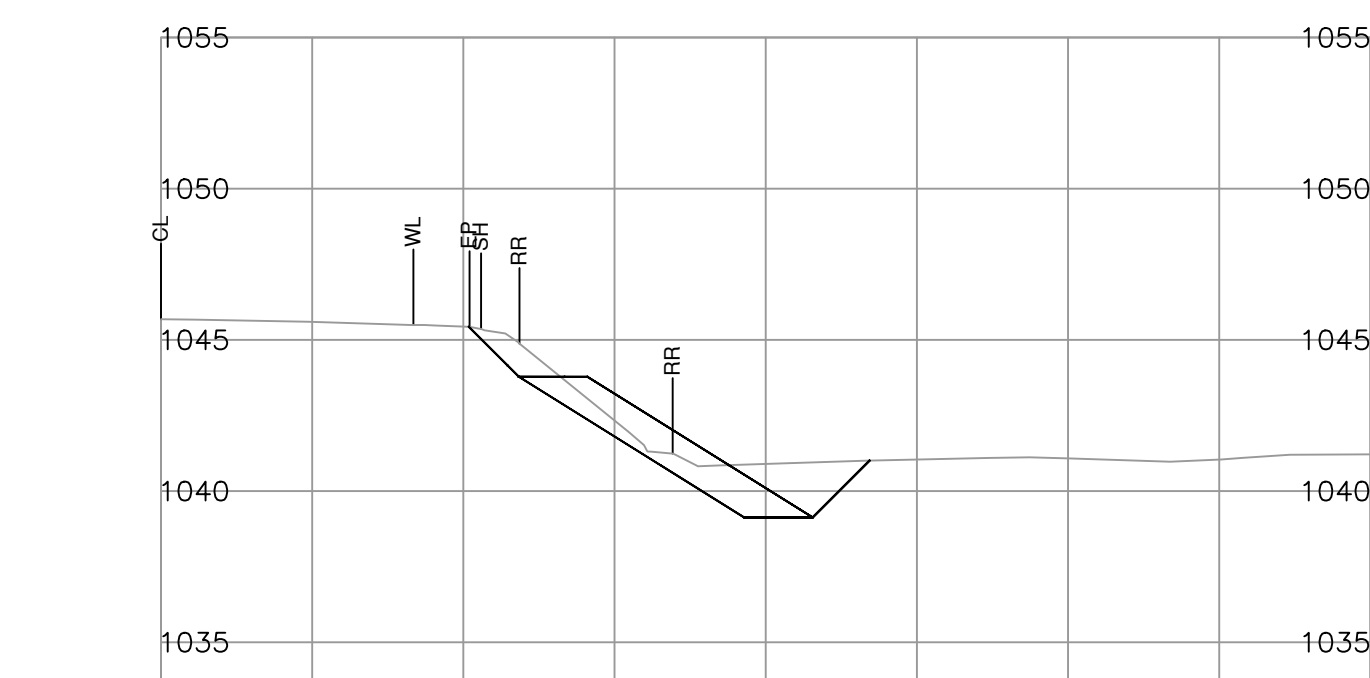
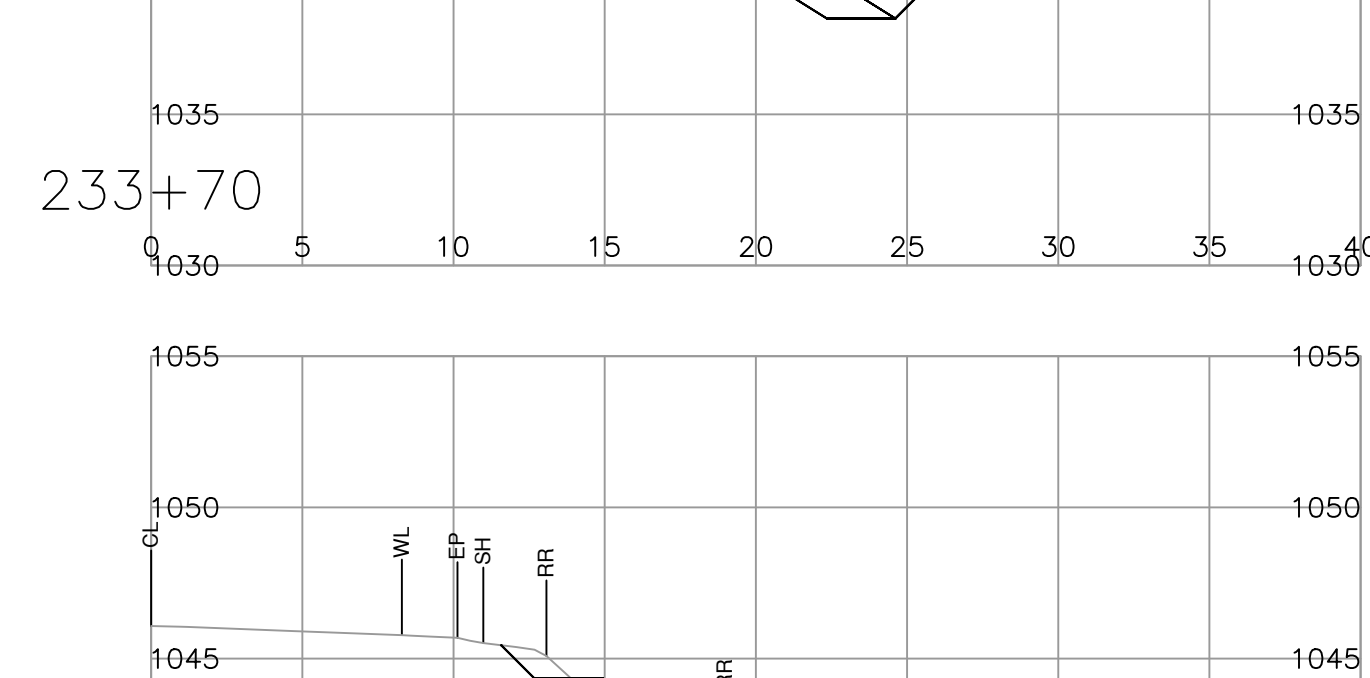
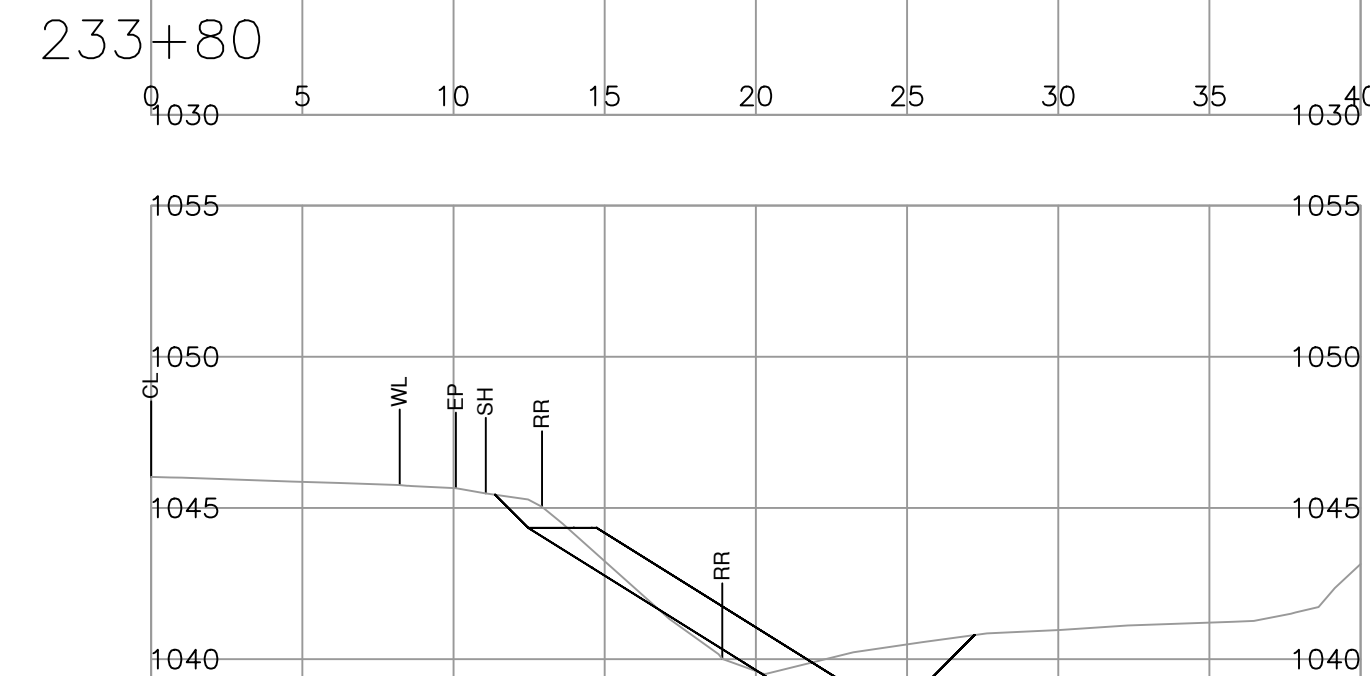
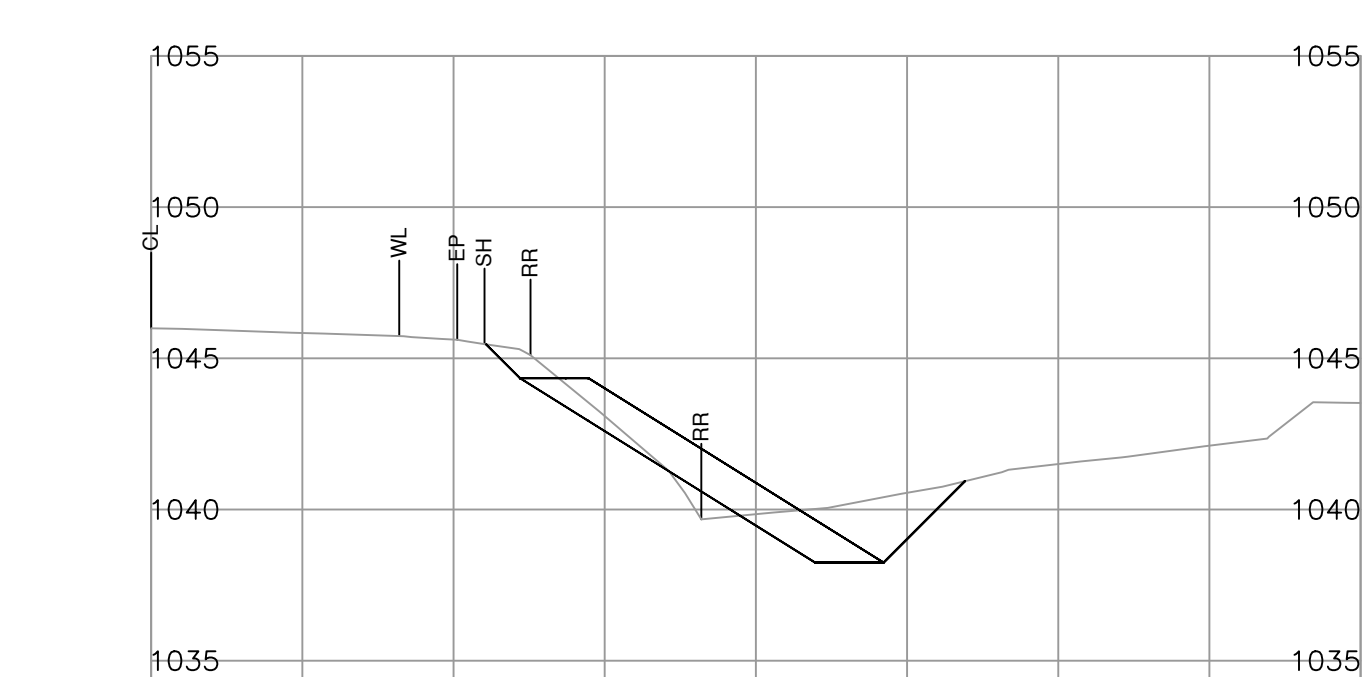
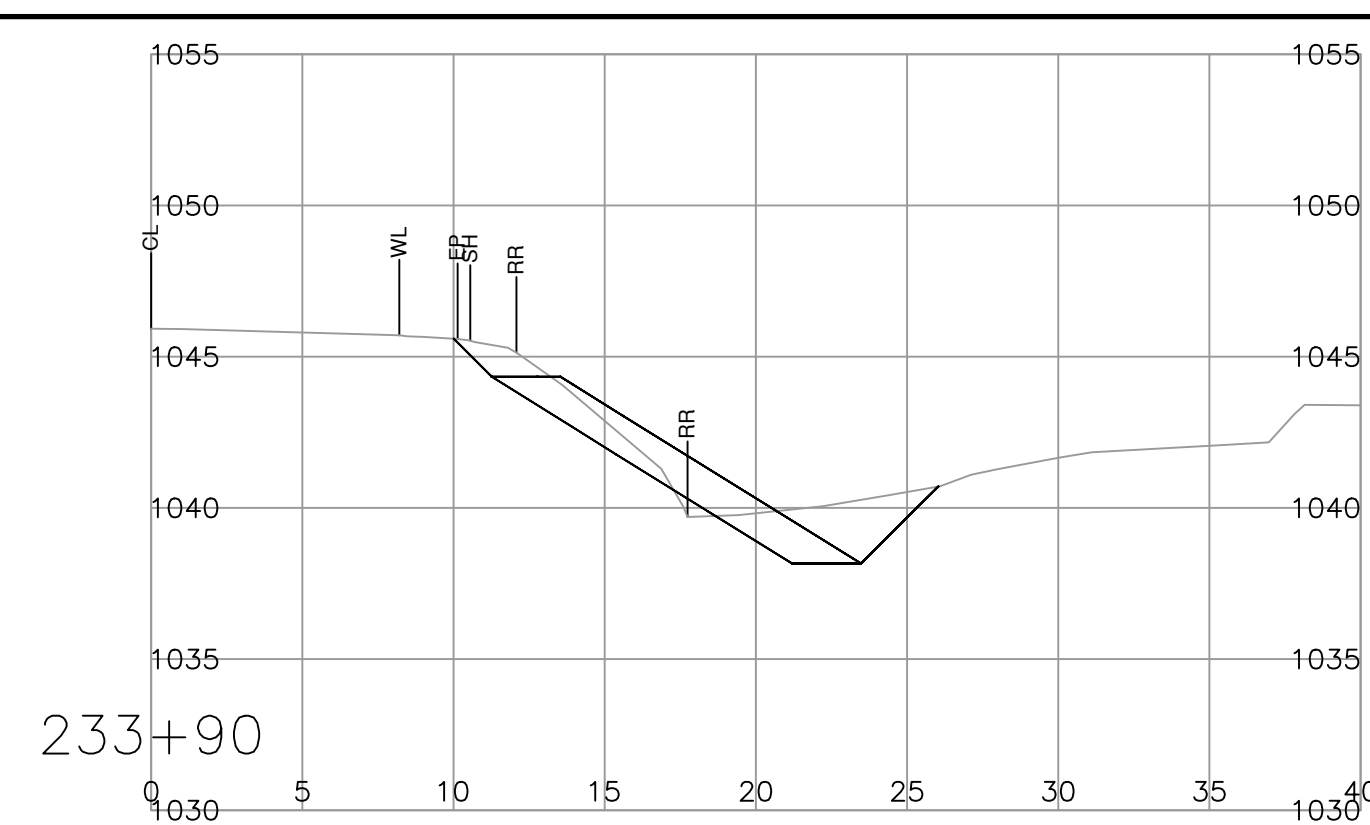
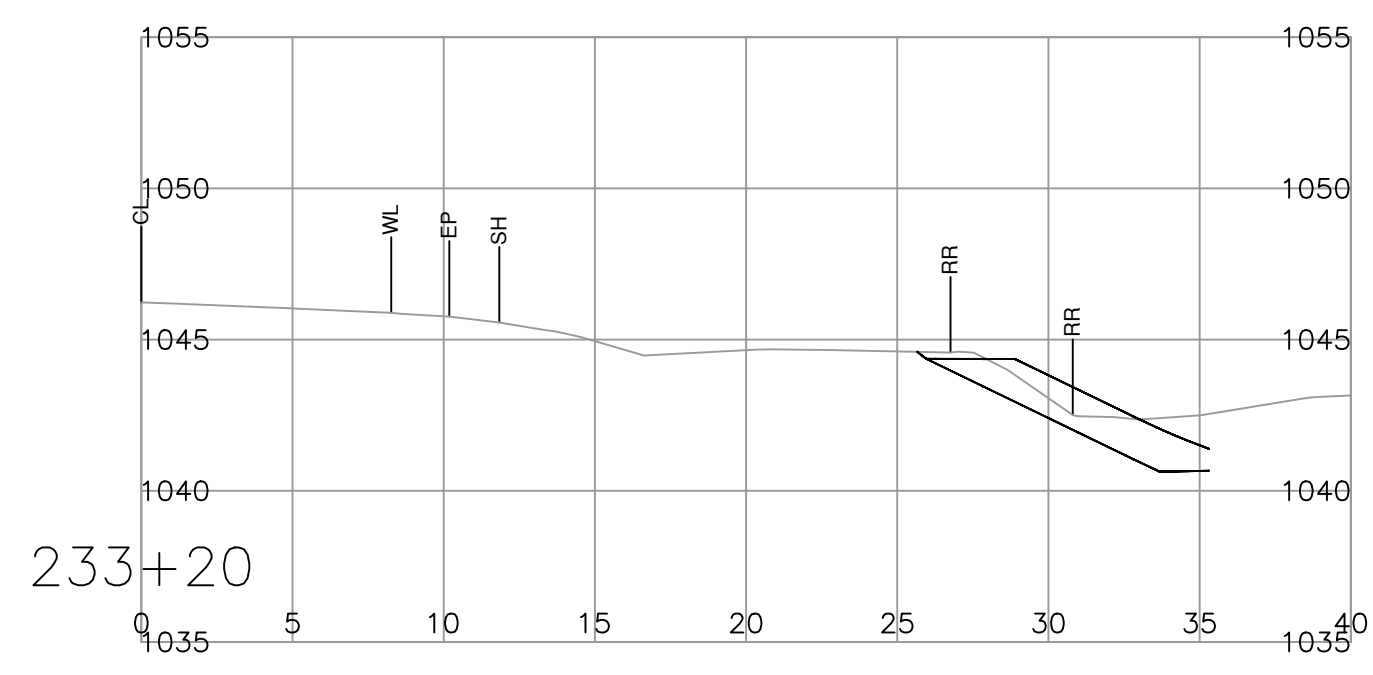
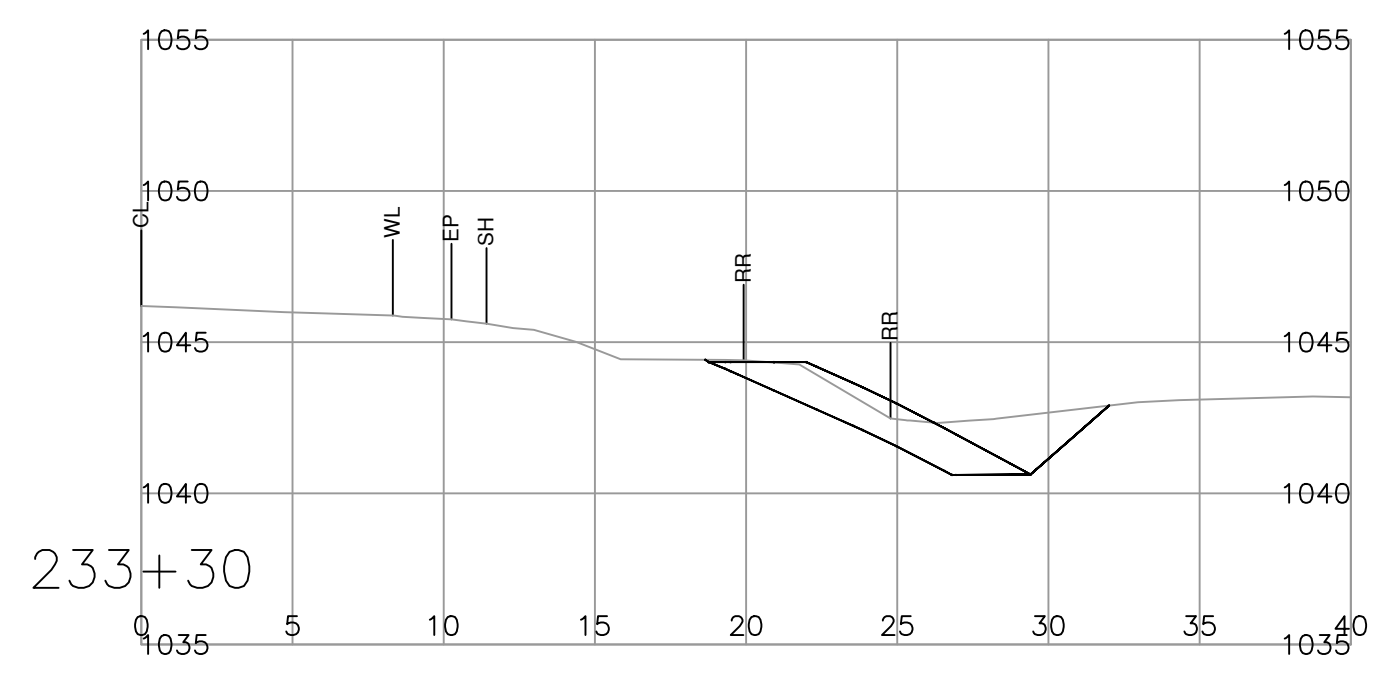
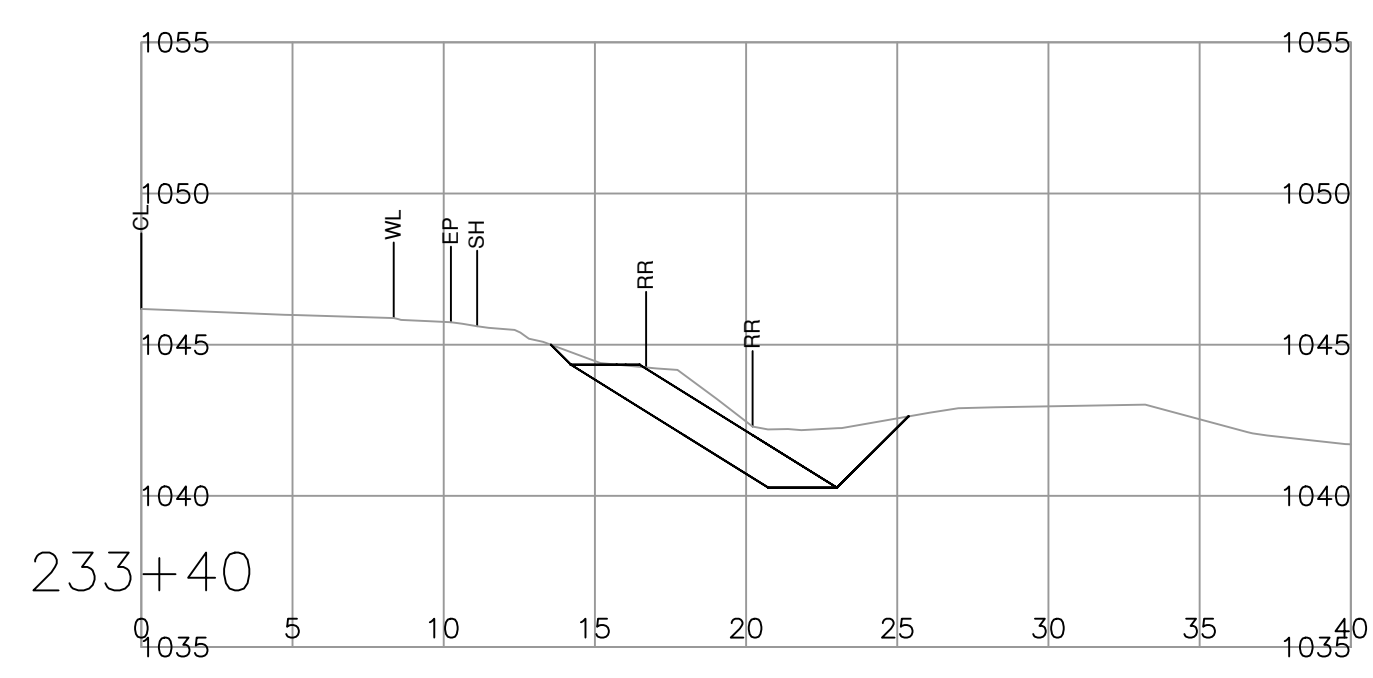
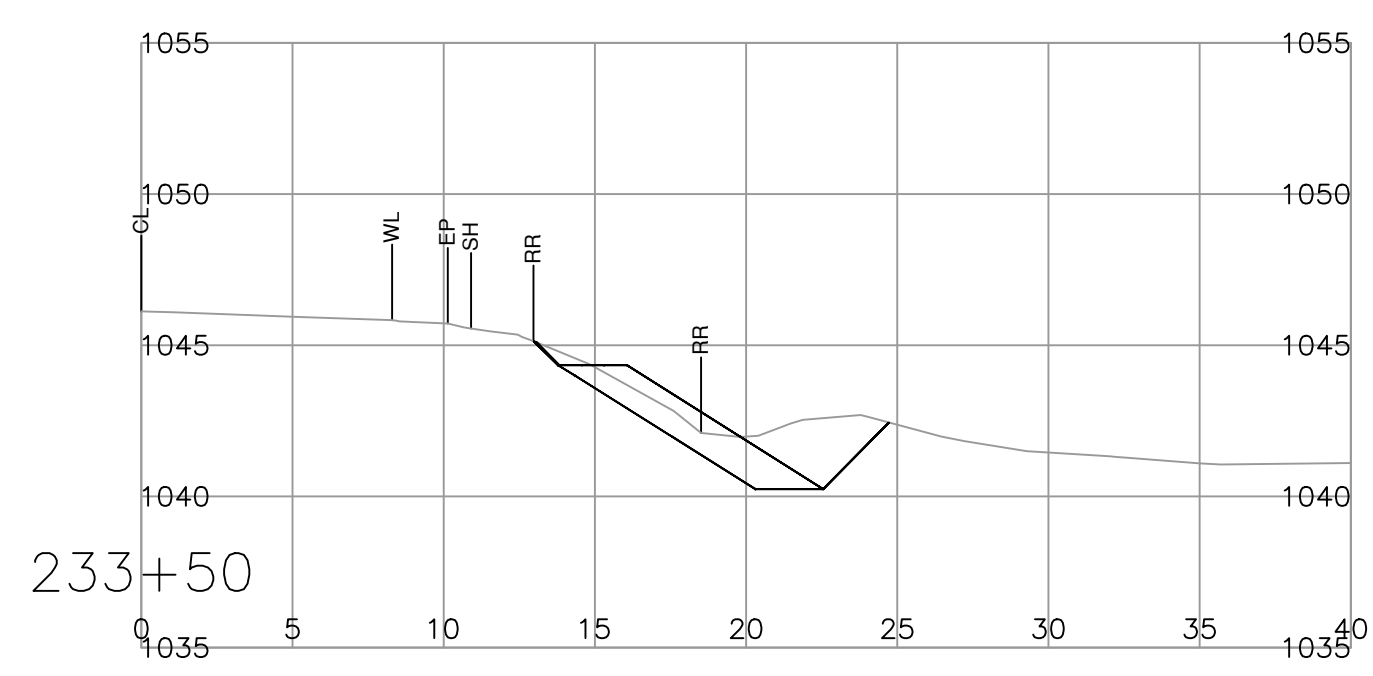


PLOT DATE: 2025/12/03 \\ae.ca\data\working\van\2022-2470-00\civil\mode\Site6\MeTL\Working_Drawings\DrawingProduction\1000_DesignSections\R1-1132-1000.dwg

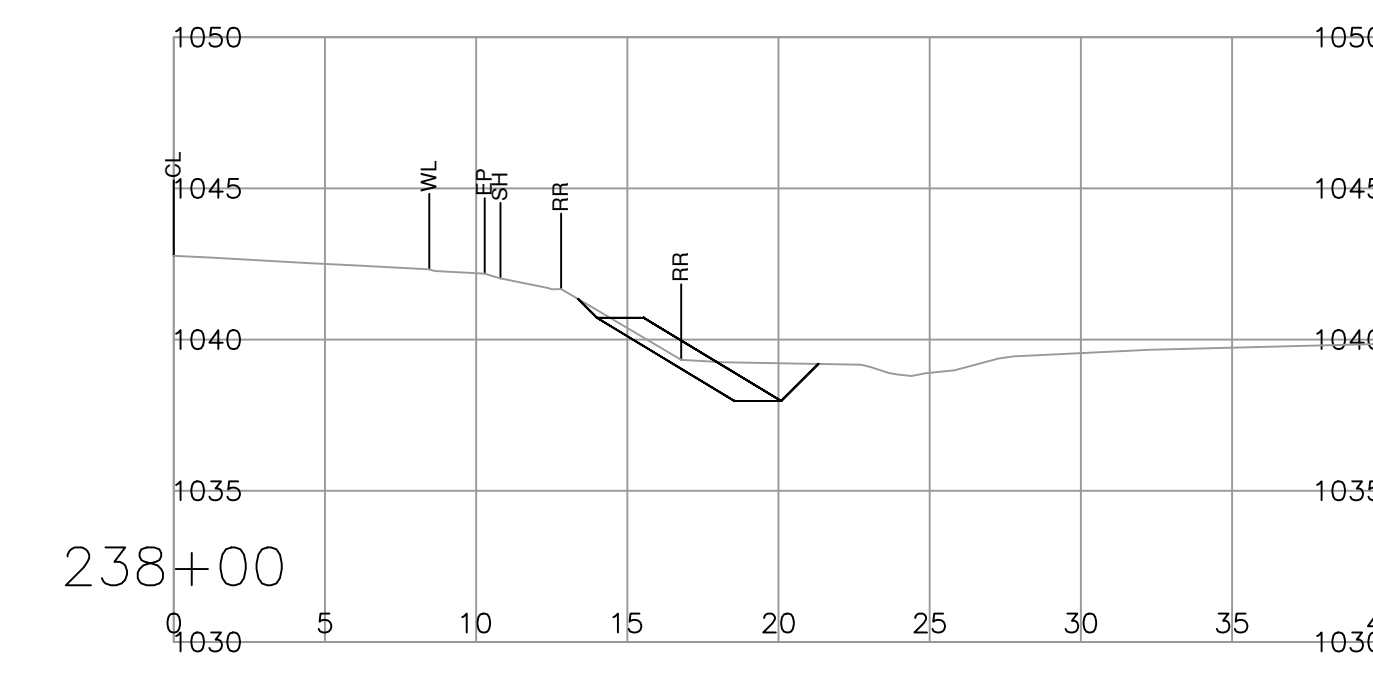
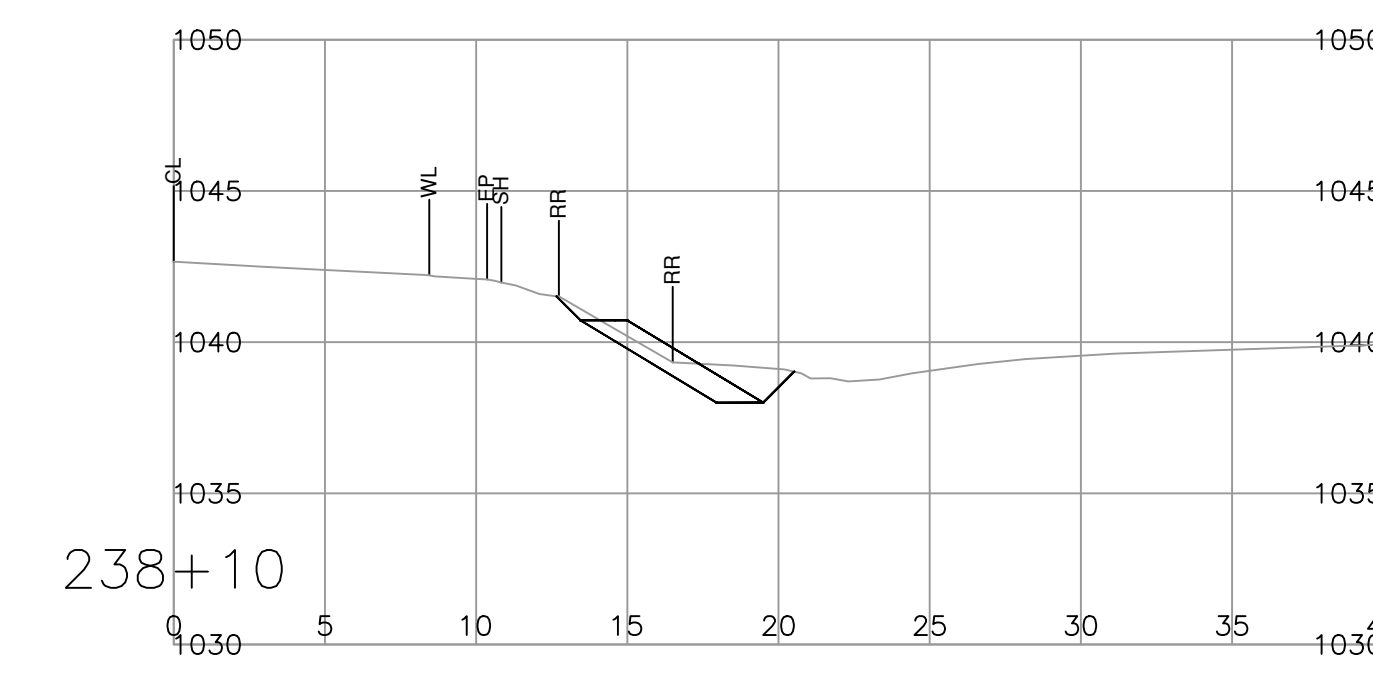
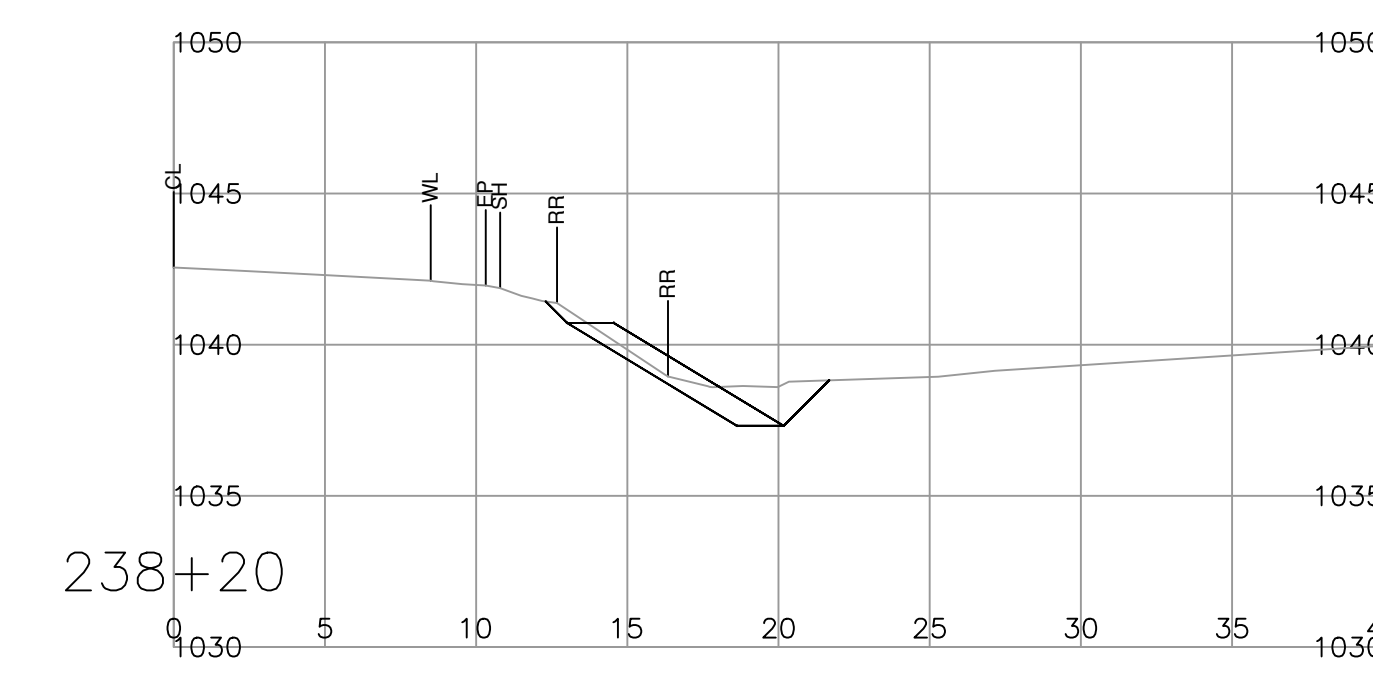
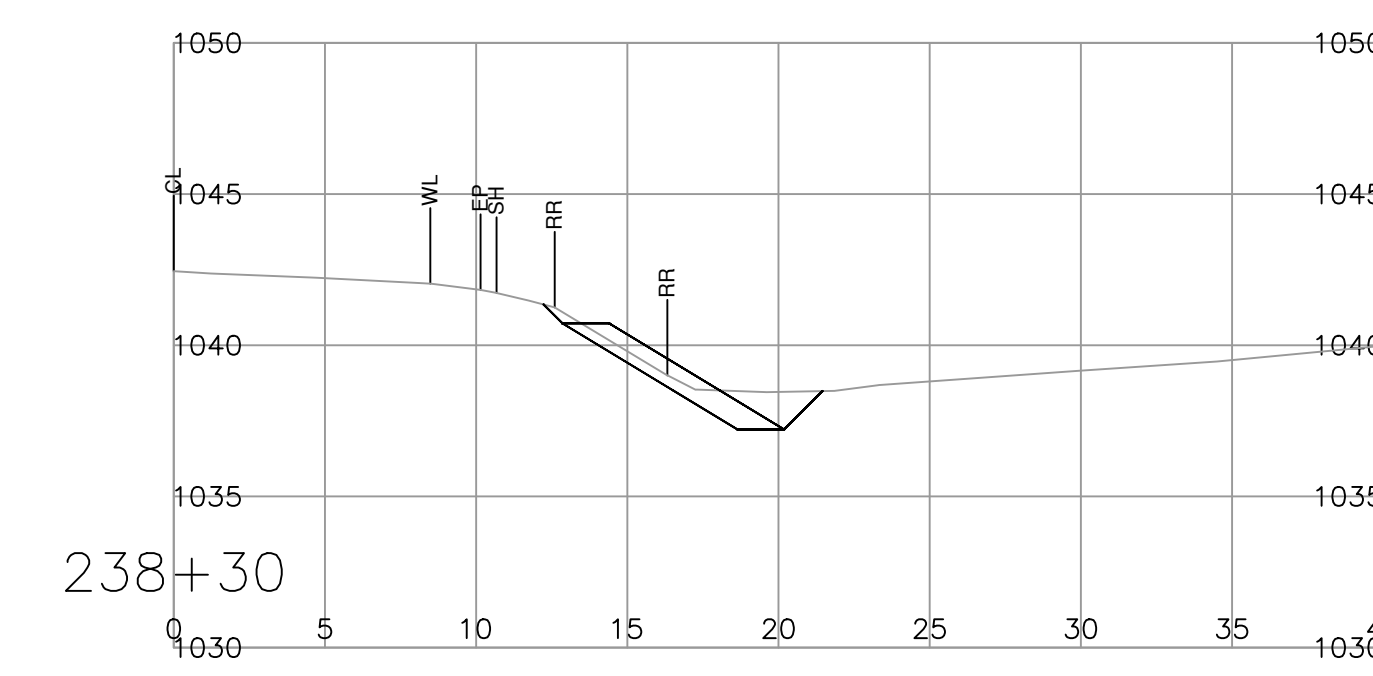
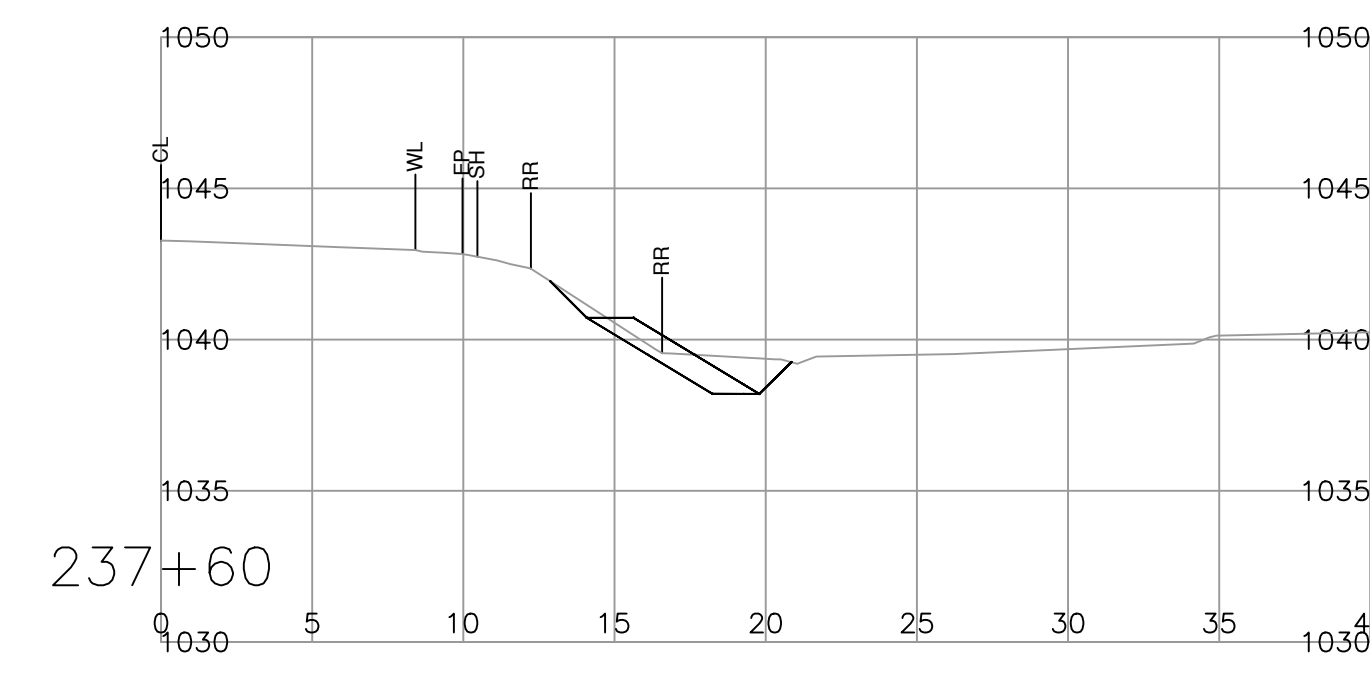
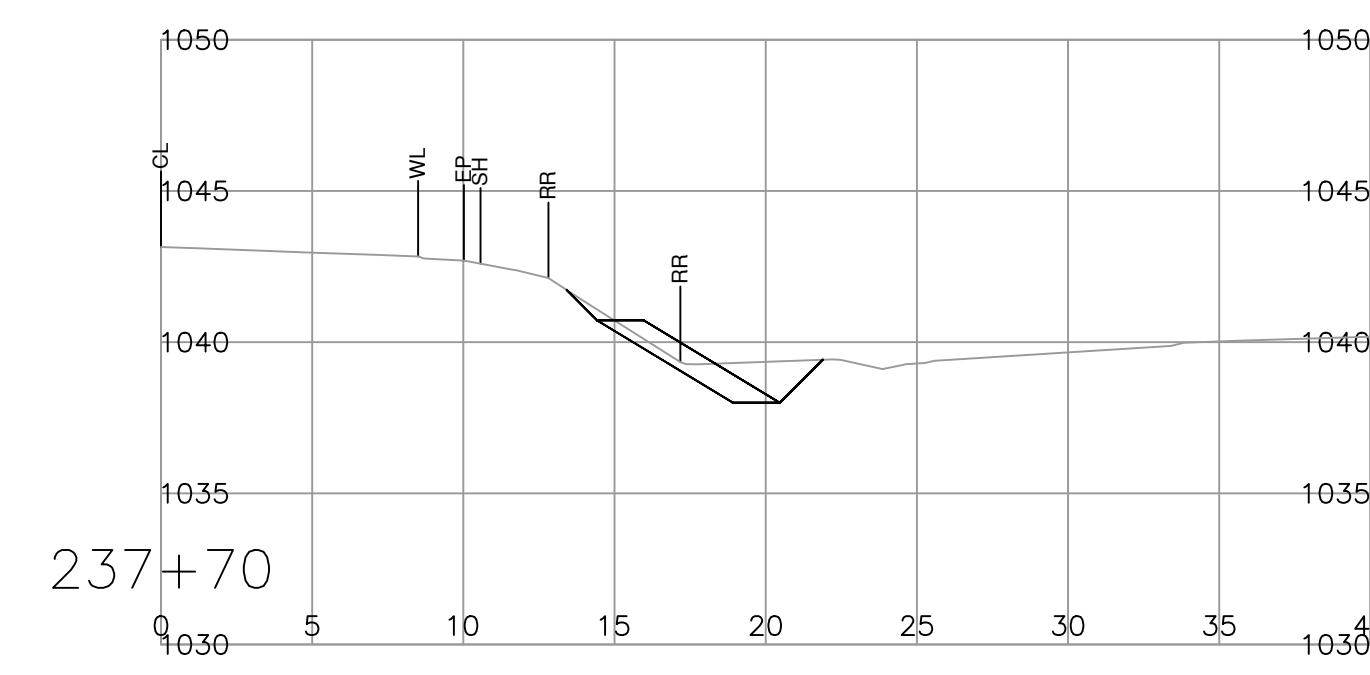
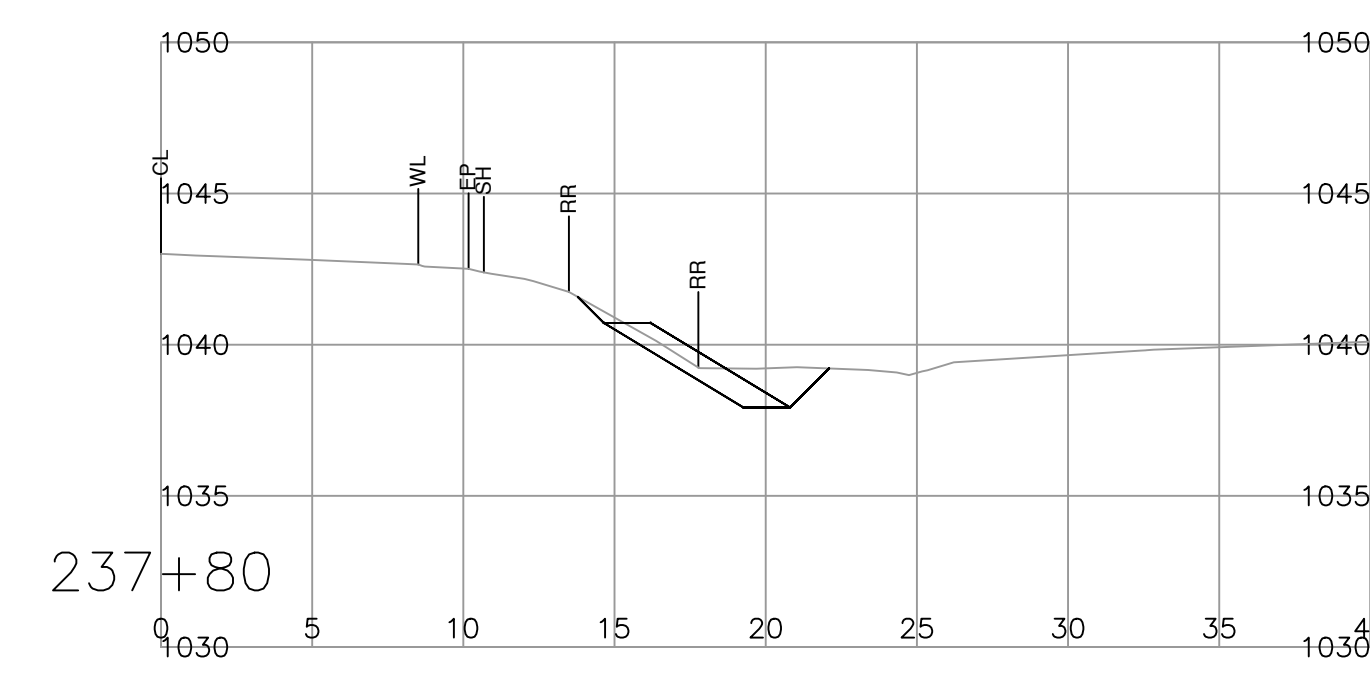
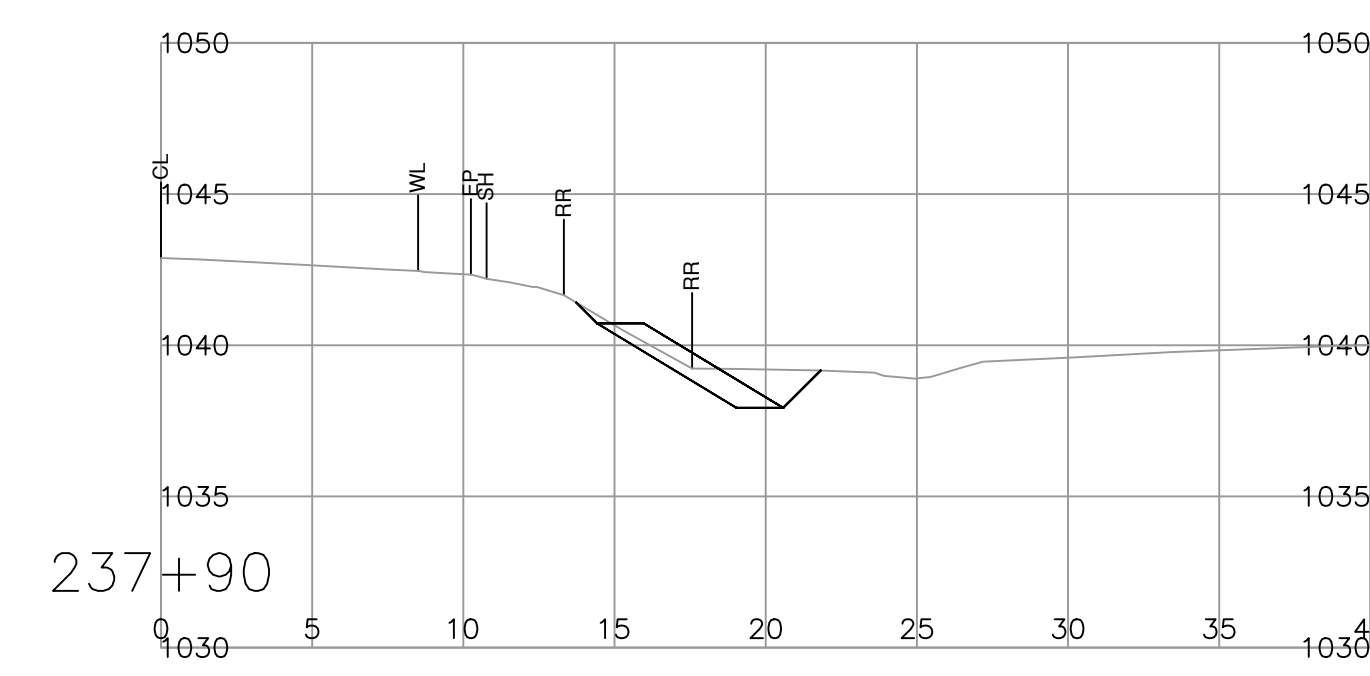
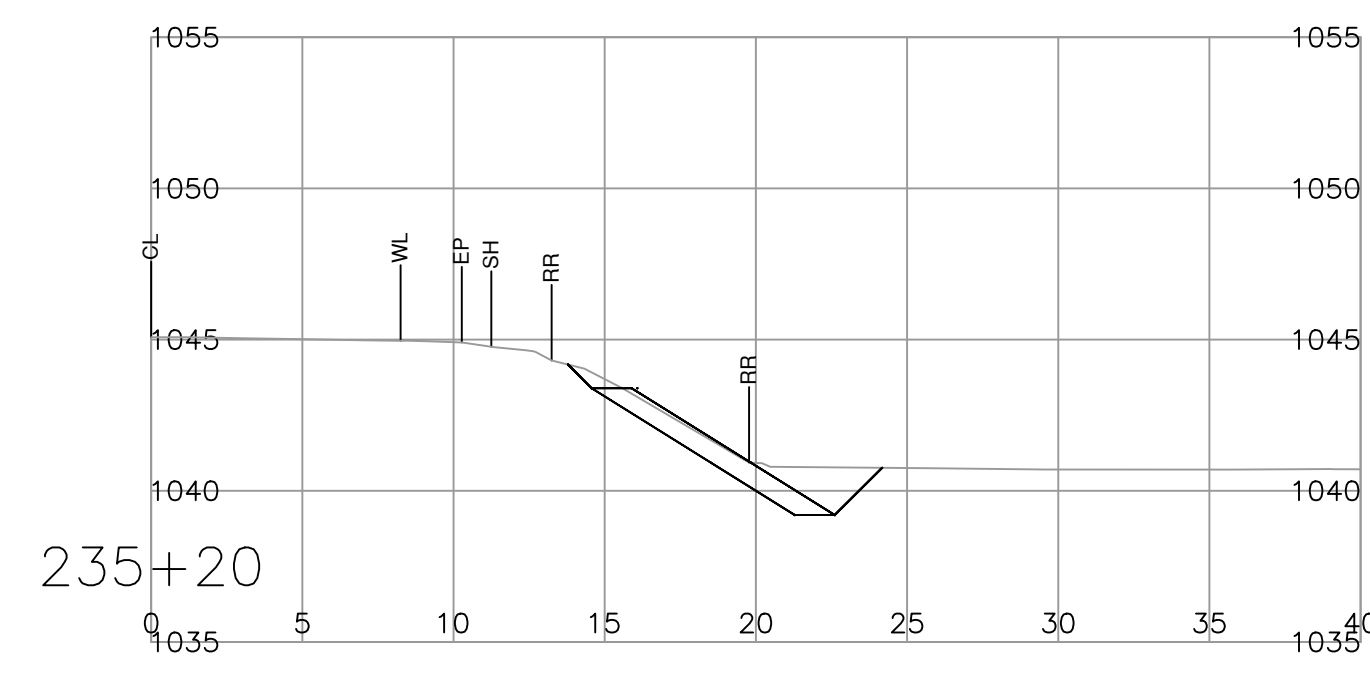
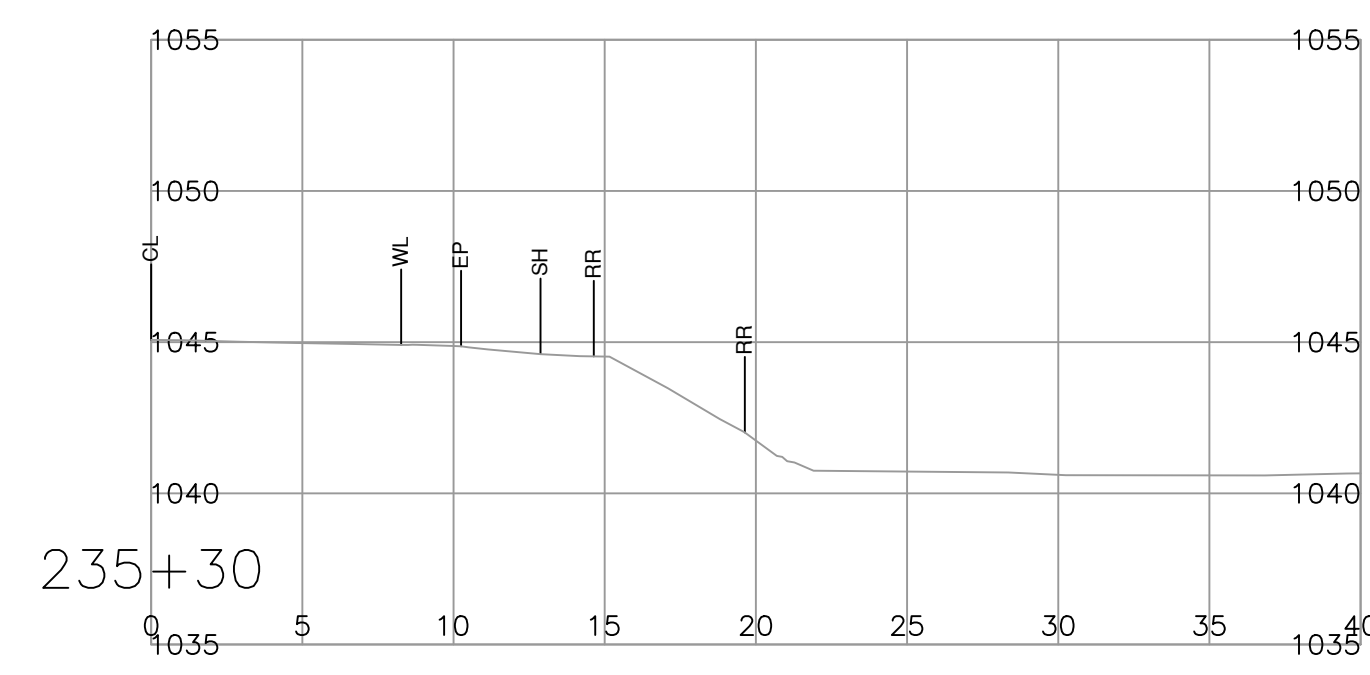
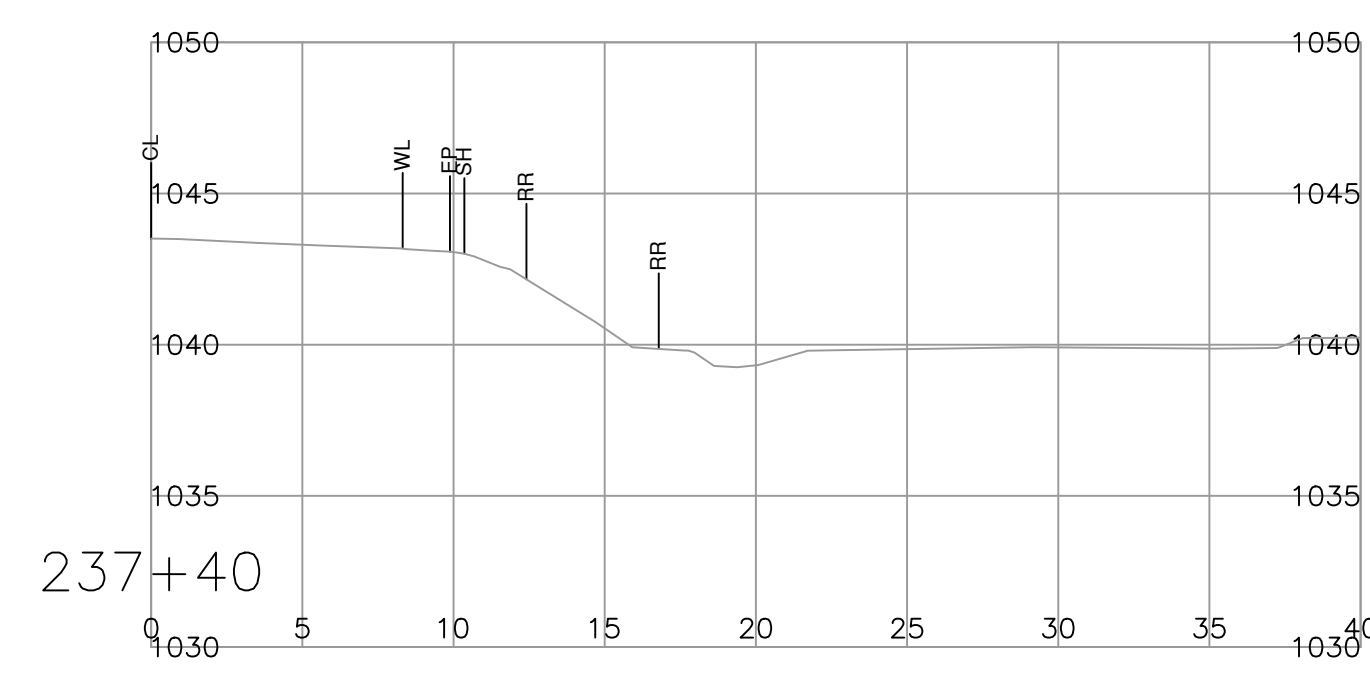
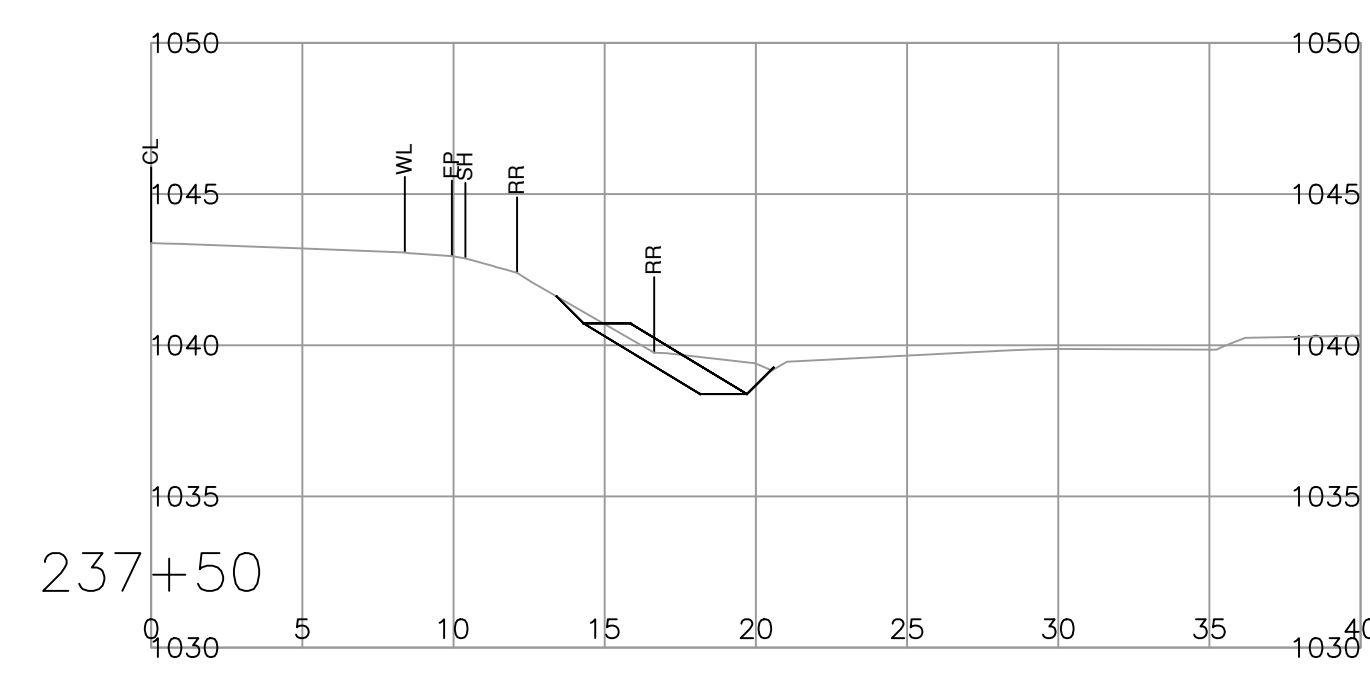
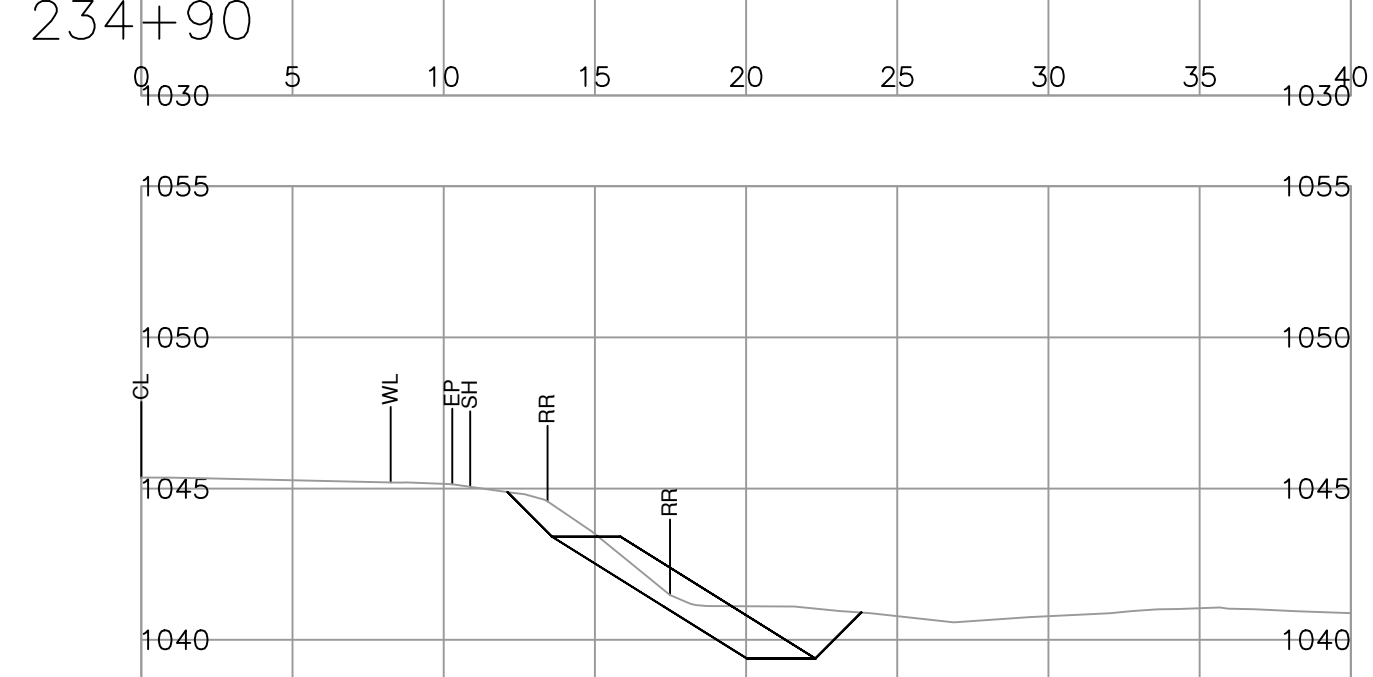
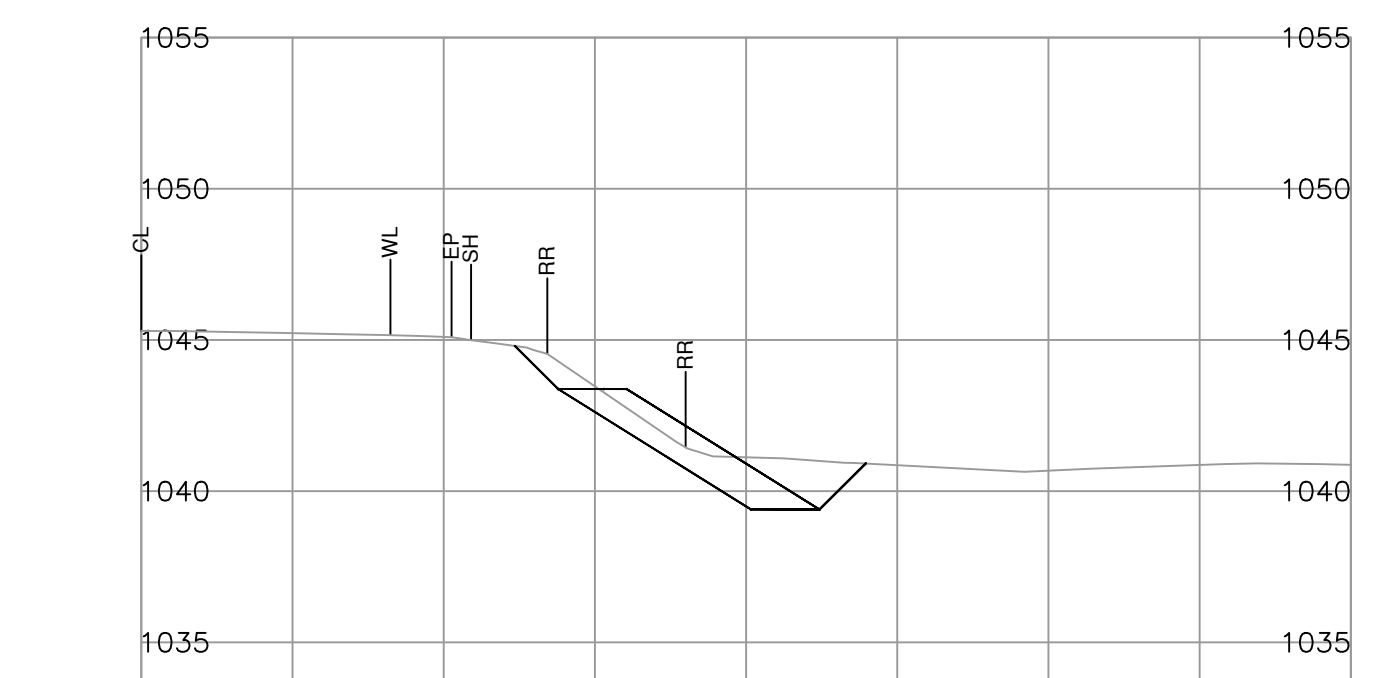
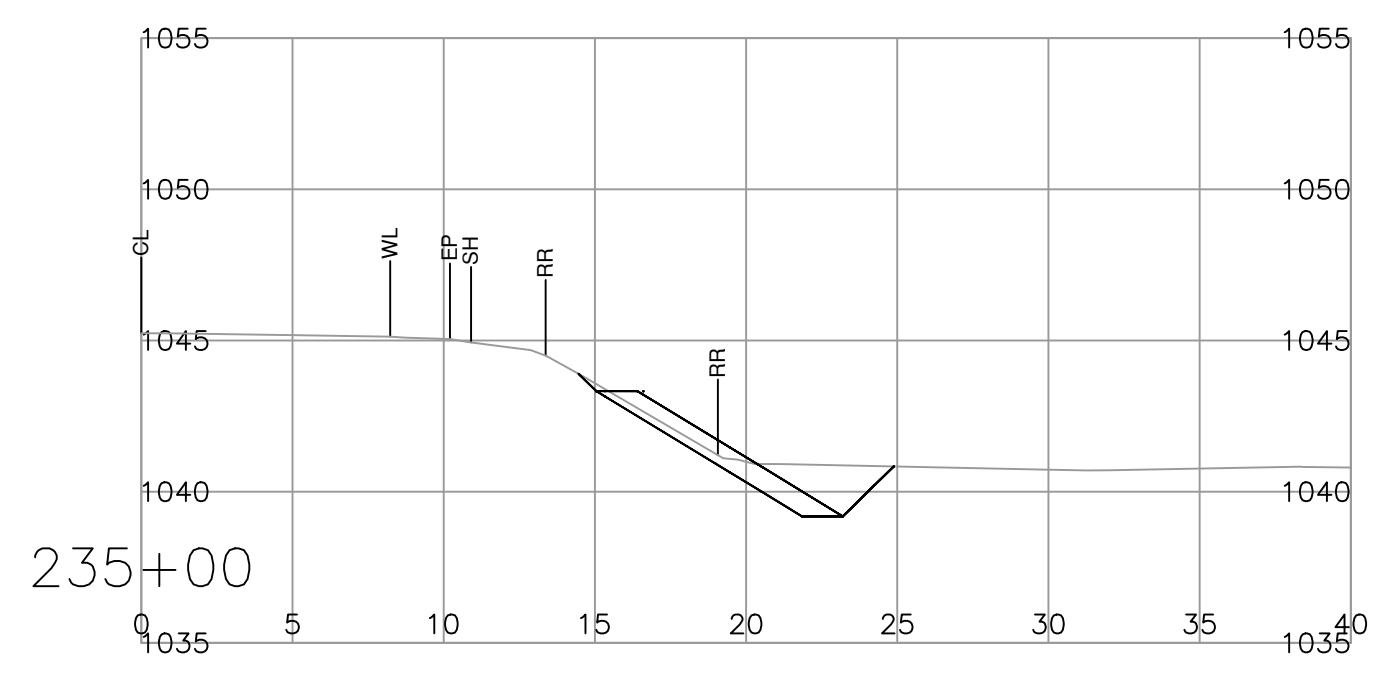
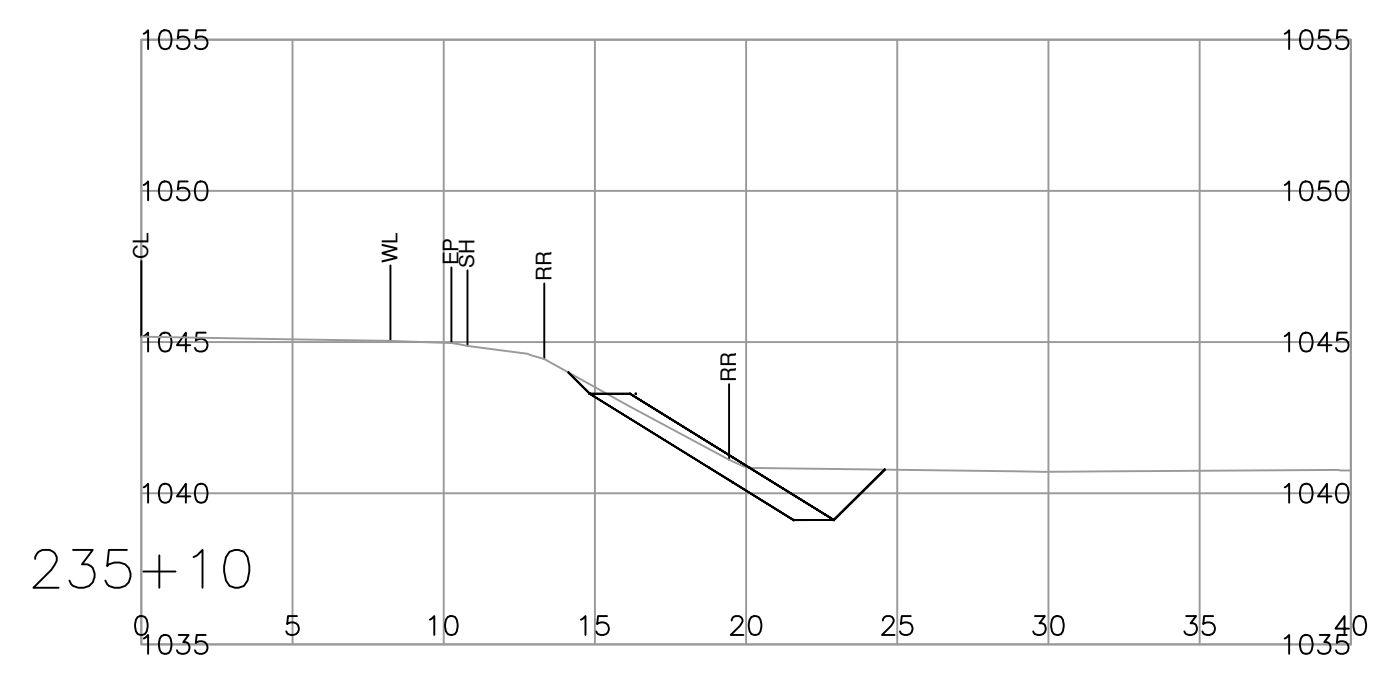


FOR INFORMATION ONLY

		CAD FILENAME	R1-1132-1000
		FILE NUMBER	
SCALE 0 5 1:500 25m		PLOT DATE	2025-12-03
REV	DATE	REVISIONS	NAME

		MINISTRY OF TRANSPORTATION AND TRANSIT SOUTH COAST REGION HIGHWAY DESIGN AND GEOMATICS ENGINEERING	
SECTIONS HWY 3 REGION 1 FLOOD RECOVERY PROGRAM SCOTT'S CORNER - SITE 4 STA. 233+20 TO 234+70			
MINISTRY EGBC PERMIT TO PRACTICE 1003429		DESIGNED J. HOLLAND DATE 2025-08-15	QUALITY CONTROL E. ANDJELIC DATE 2025-08-15
PROJECT NUMBER 14073		QUALITY ASSURANCE M. MACLATCHY DATE 2025-08-15 P. STANCOMBE DATE 2025-08-15	DRAWN K. KUNDERT DATE 2025-08-15
REG 1	DRAWING NUMBER R1-1133-1001	REV	REV

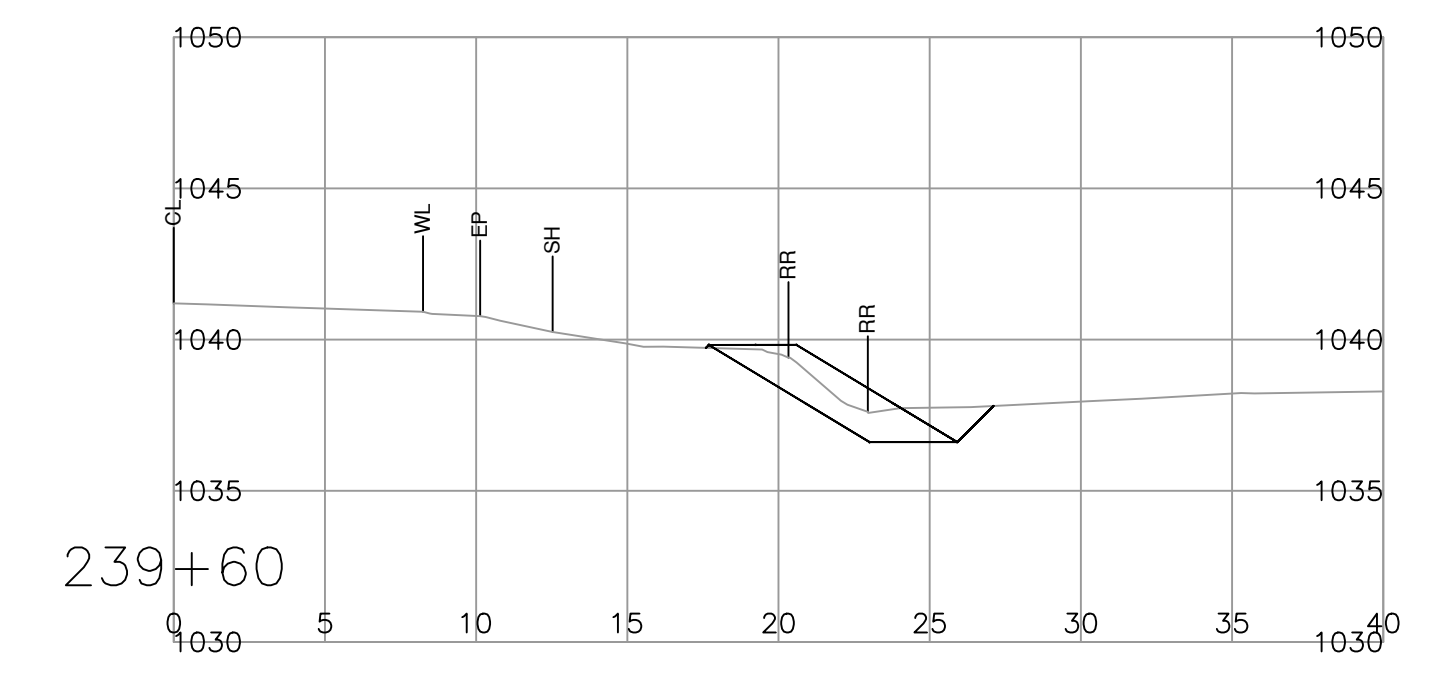
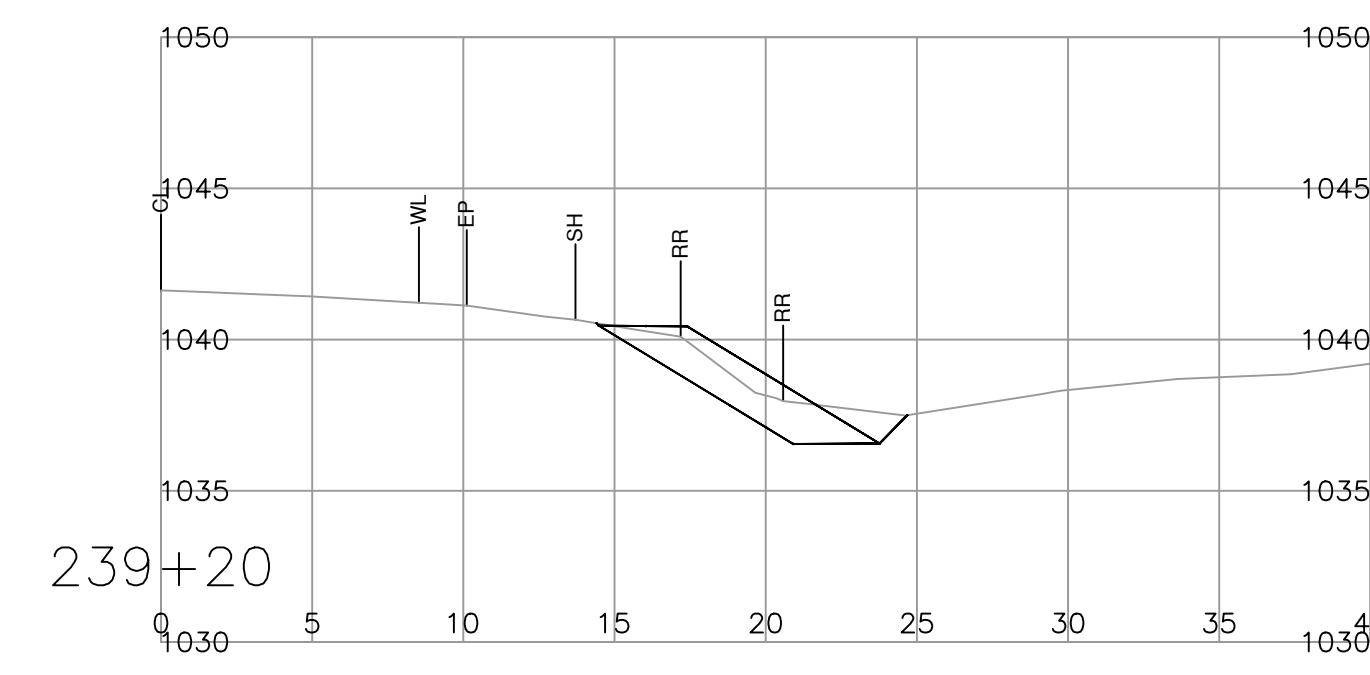
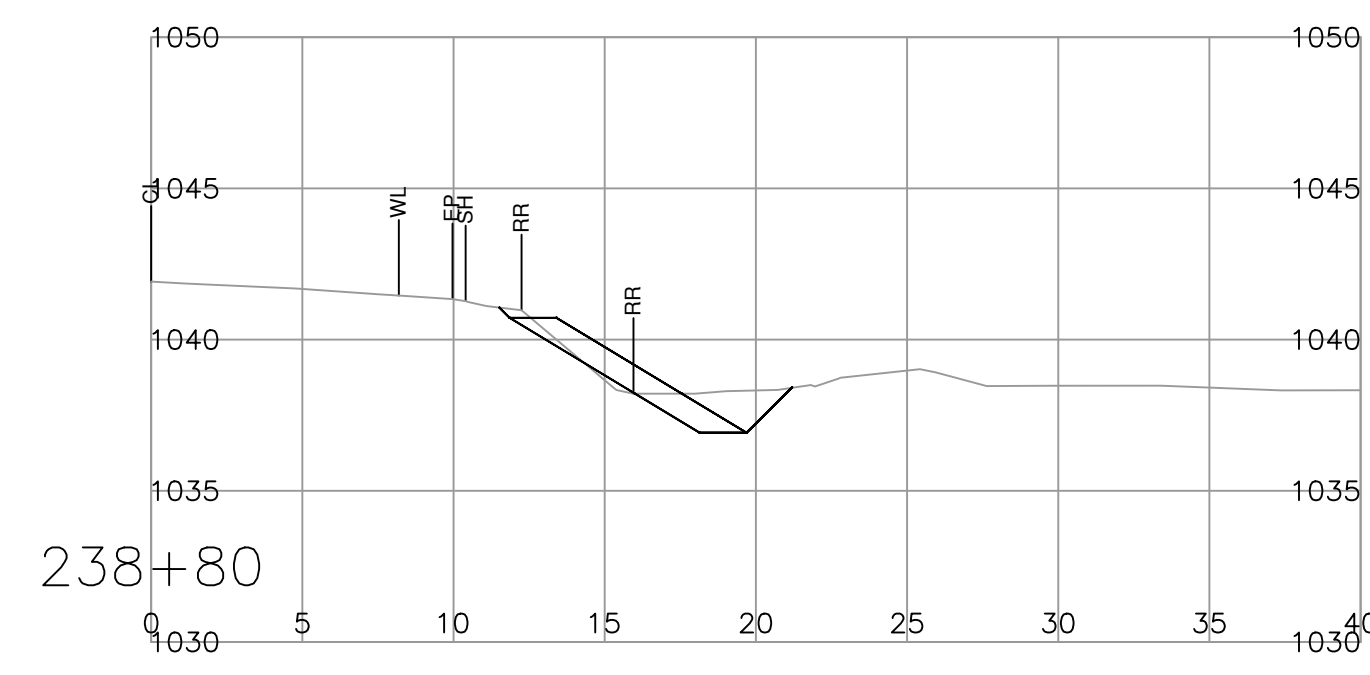
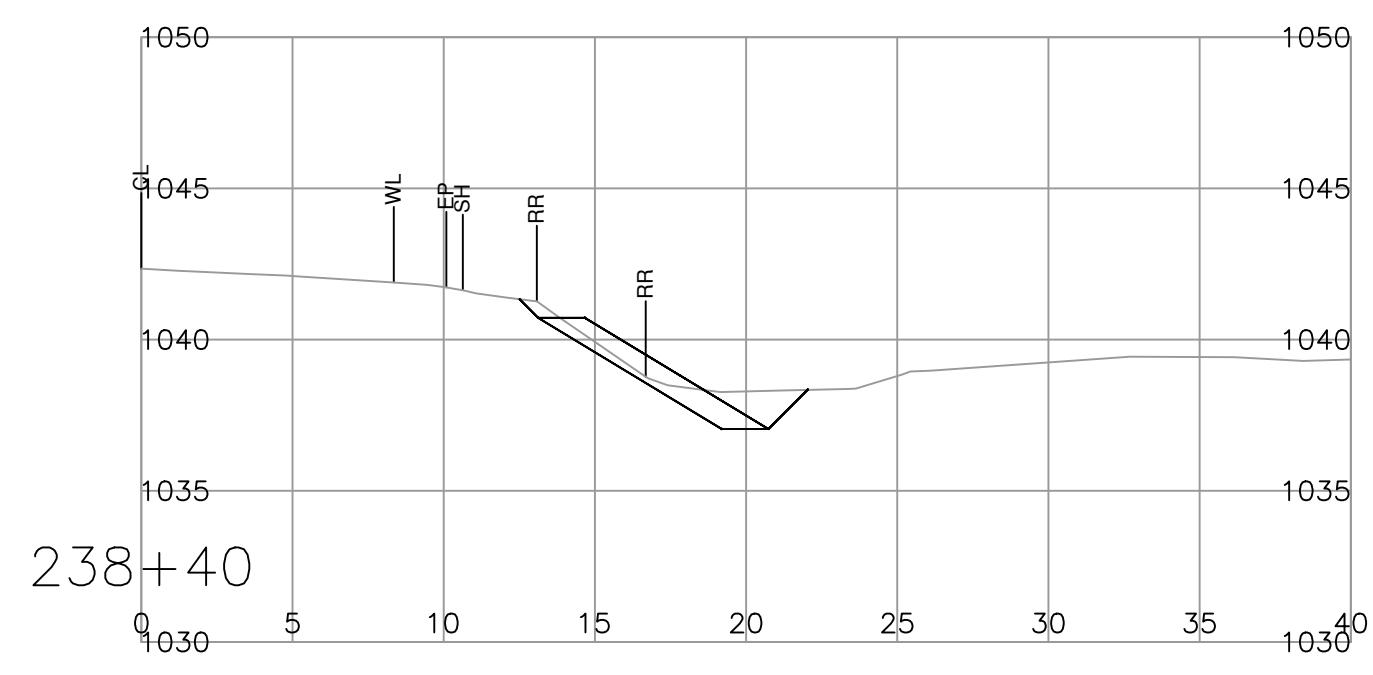
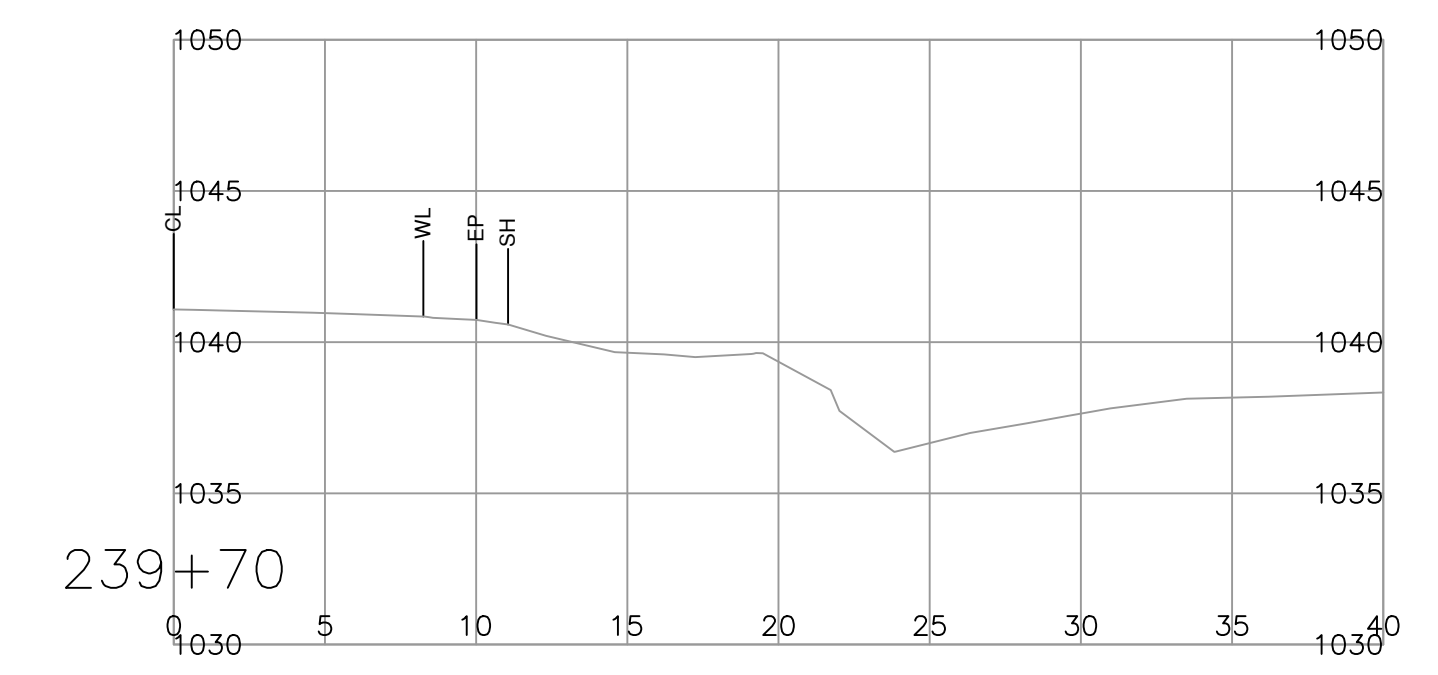
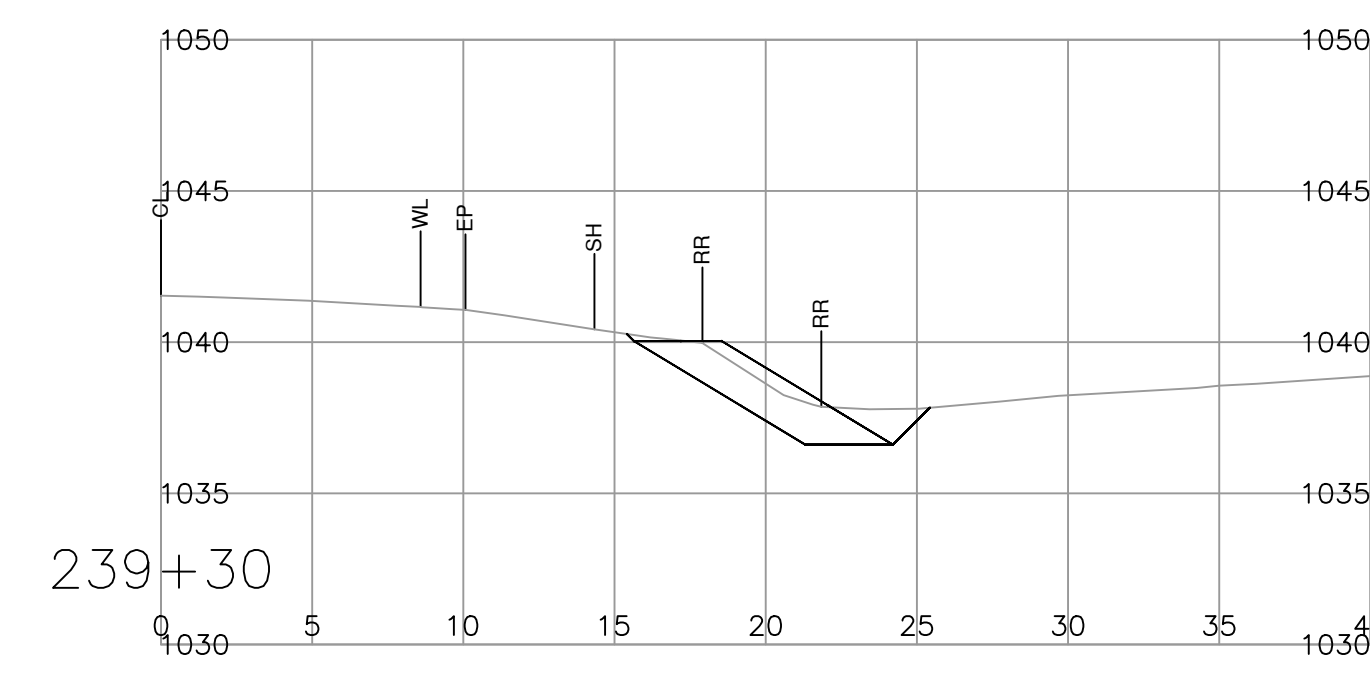
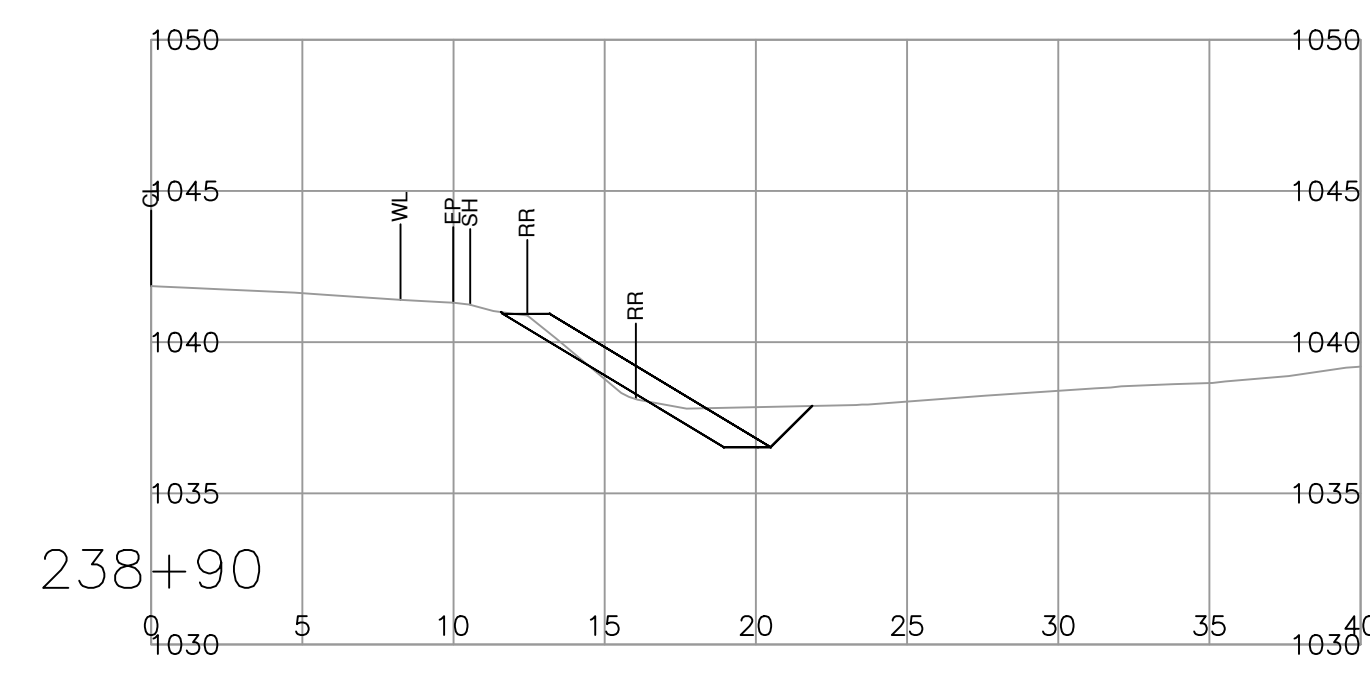
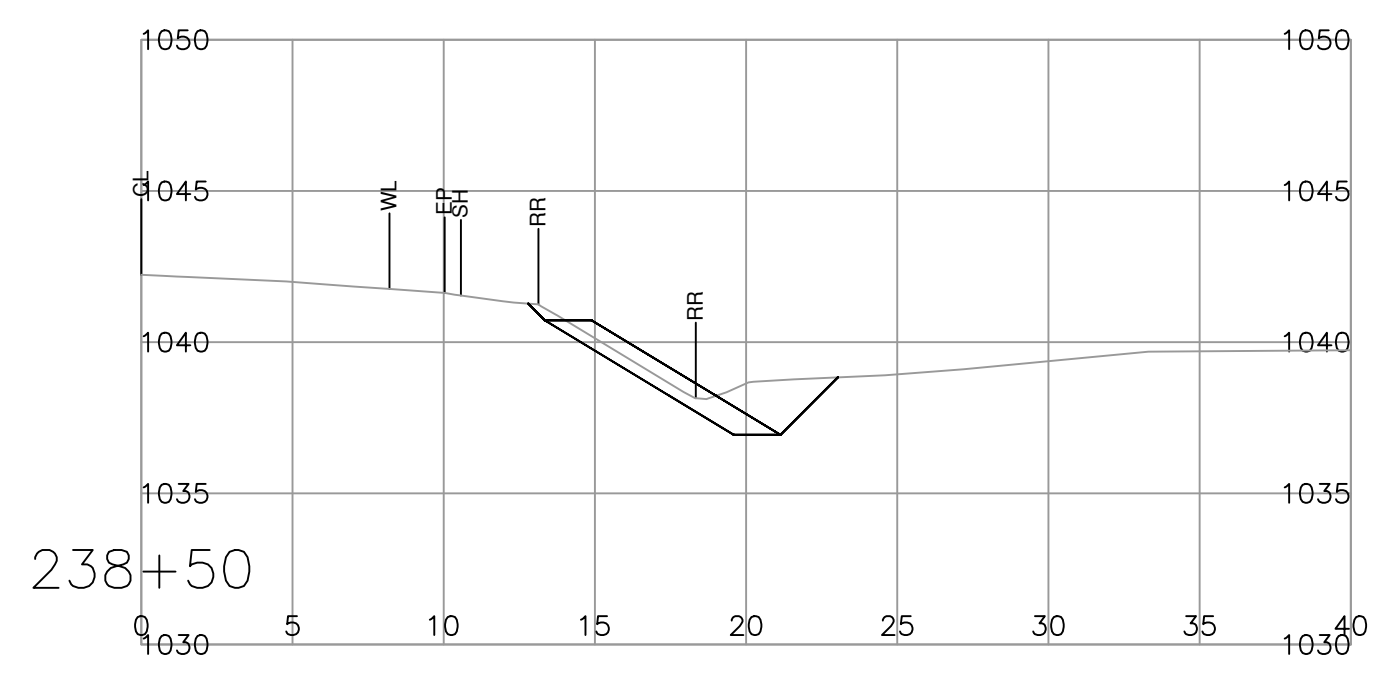
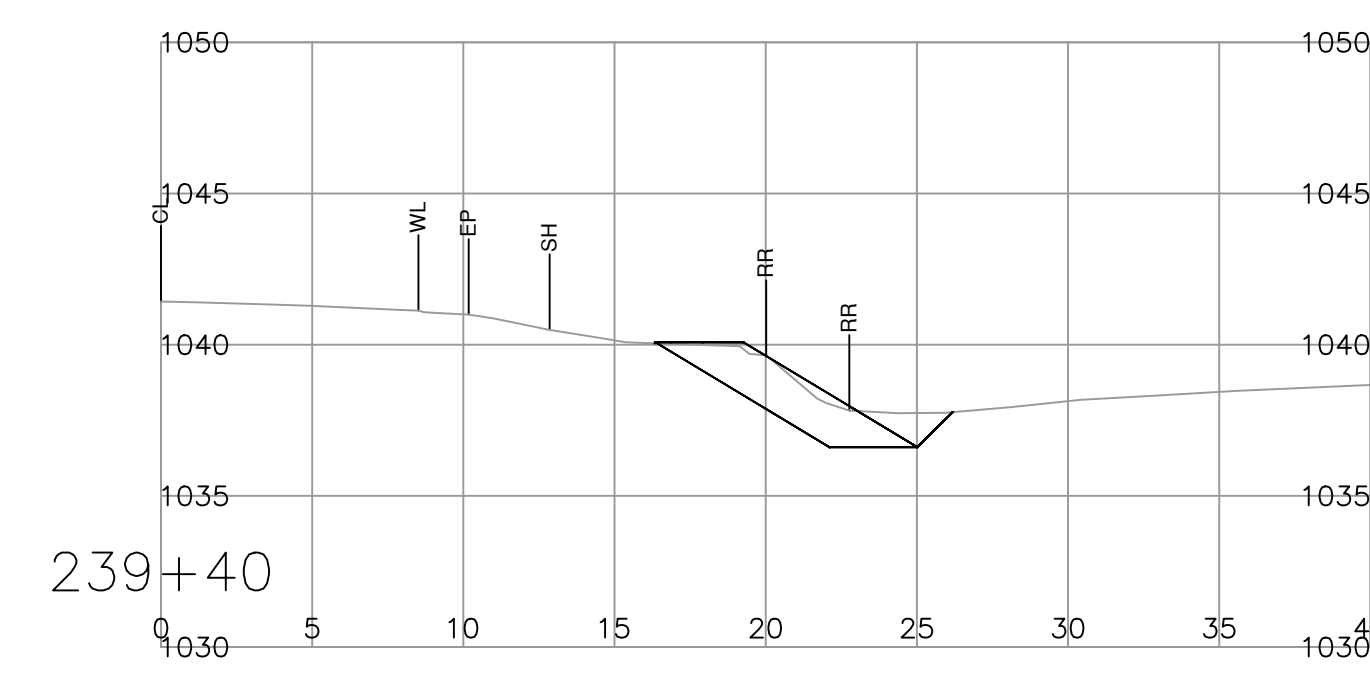
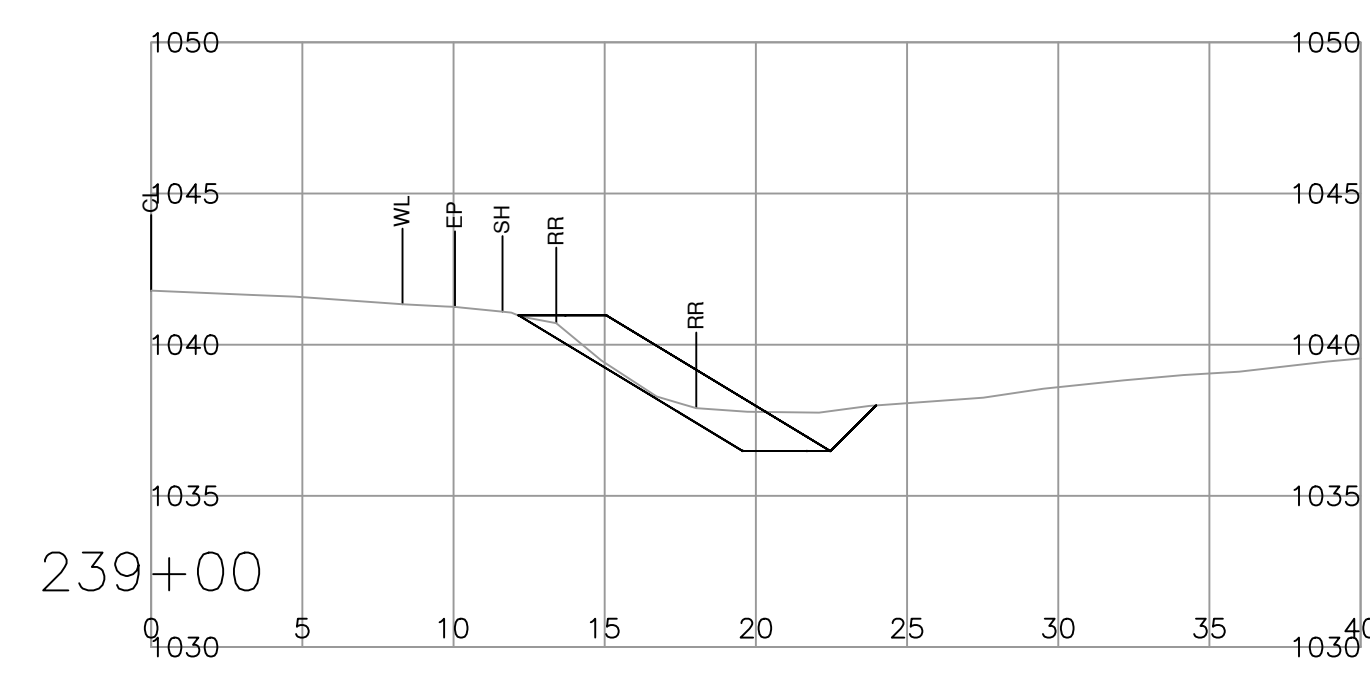
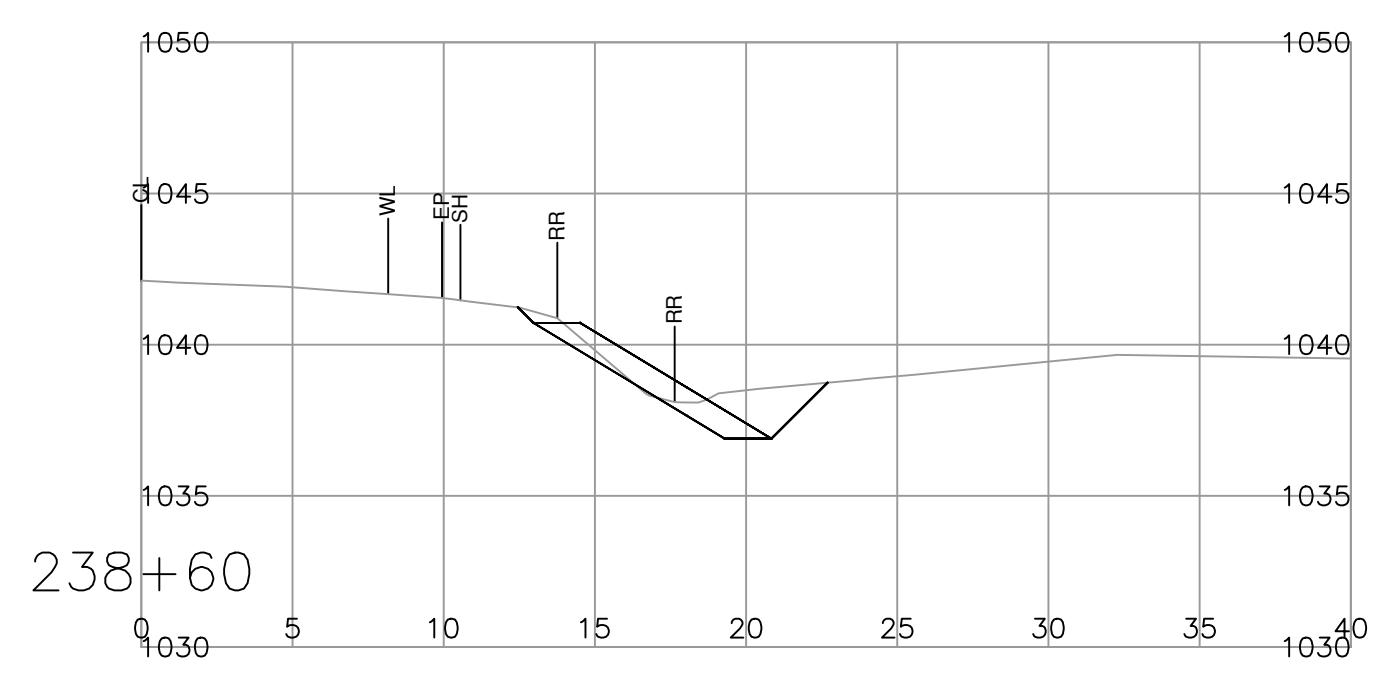
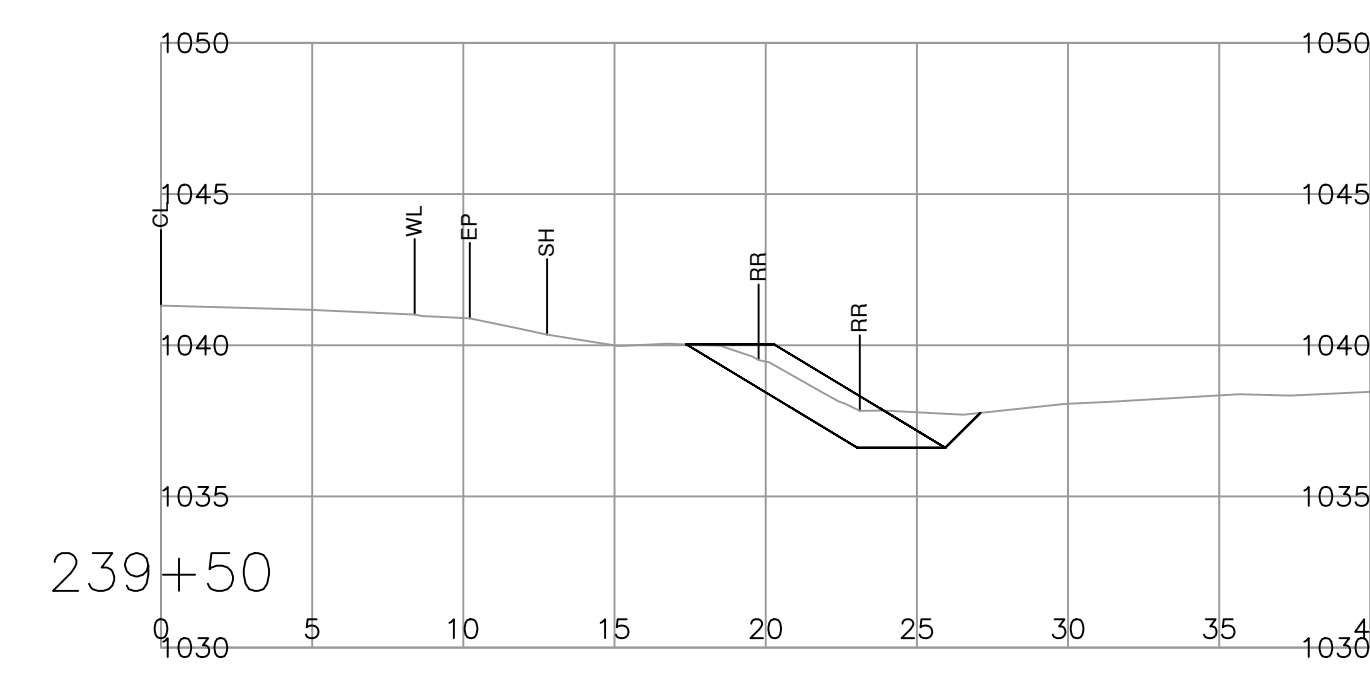
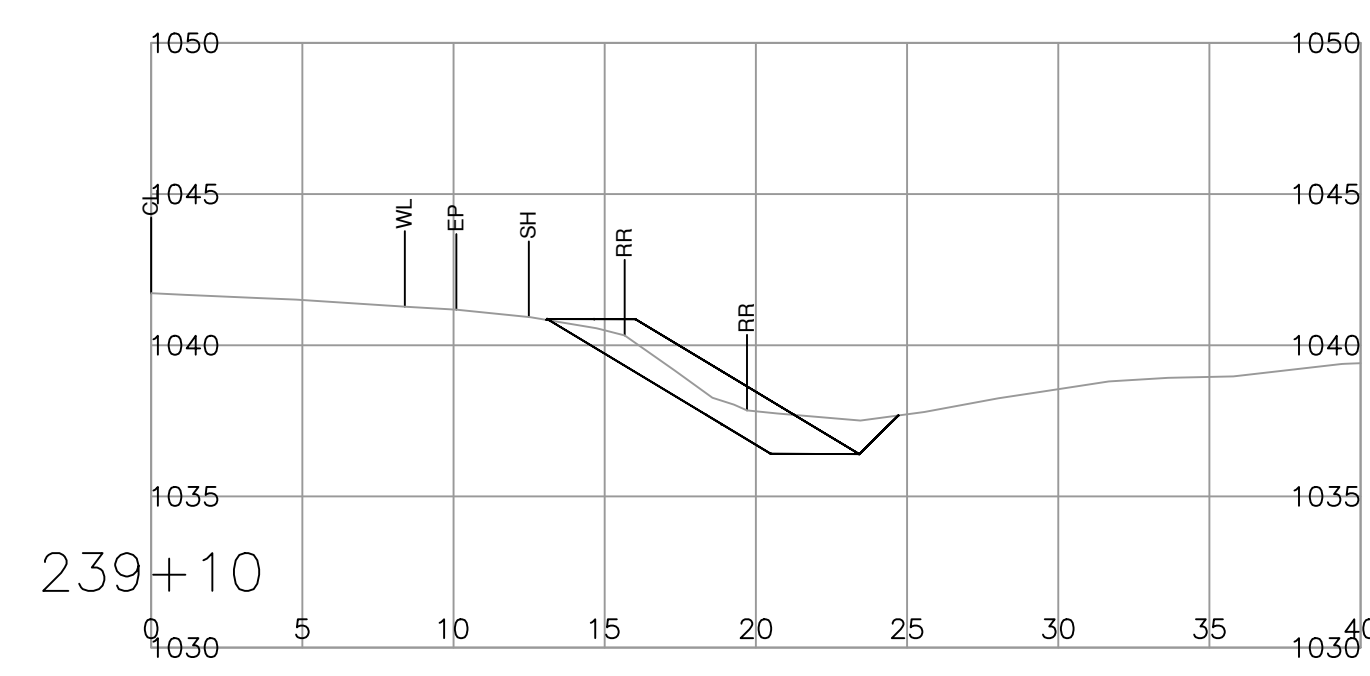
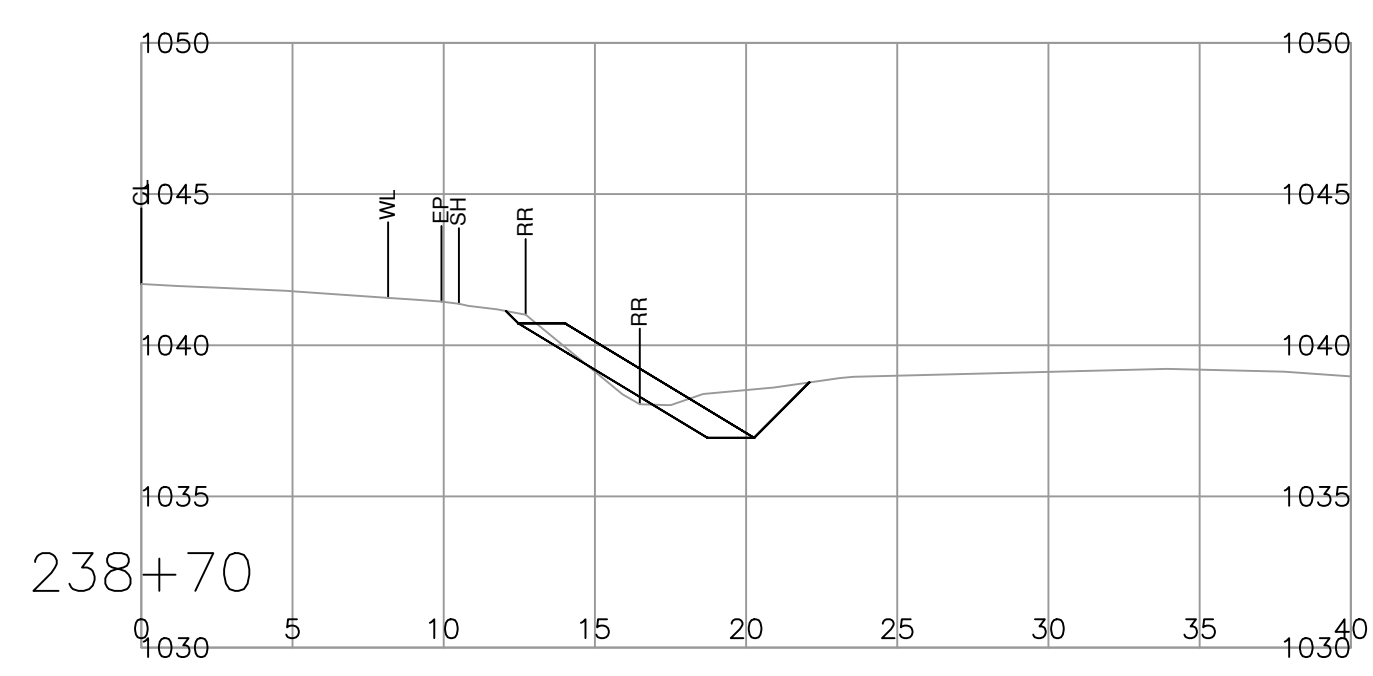
PLOT DATE: 2025/12/03 \\ae.ca\data\working\van\2022-2470-00\civil\mode\Site6\MeTL\Working_Drawings\Drawings\1000_DesignSections\R1-1132-1000.dwg



FOR INFORMATION ONLY

				MINISTRY OF TRANSPORTATION AND TRANSIT SOUTH COAST REGION HIGHWAY DESIGN AND GEOMATICS ENGINEERING																																																																									
SCALE		CAD FILENAME: R1-1132-1000 FILE NUMBER: _____ PLOT DATE: 2025-12-03		SECTIONS HWY 3 REGION 1 FLOOD RECOVERY PROGRAM SCOTT'S CORNER - SITE 4 STA. 234+80 TO 238+30																																																																									
<table border="1"> <thead> <tr> <th>REV</th> <th>DATE</th> <th>REVISIONS</th> <th>NAME</th> </tr> </thead> <tbody> <tr><td> </td><td> </td><td> </td><td> </td></tr> <tr><td> </td><td> </td><td> </td><td> </td></tr> <tr><td> </td><td> </td><td> </td><td> </td></tr> <tr><td> </td><td> </td><td> </td><td> </td></tr> <tr><td> </td><td> </td><td> </td><td> </td></tr> <tr><td> </td><td> </td><td> </td><td> </td></tr> <tr><td> </td><td> </td><td> </td><td> </td></tr> <tr><td> </td><td> </td><td> </td><td> </td></tr> <tr><td> </td><td> </td><td> </td><td> </td></tr> <tr><td> </td><td> </td><td> </td><td> </td></tr> </tbody> </table>		REV	DATE	REVISIONS	NAME																																									MINISTRY EGBC PERMIT TO PRACTICE 1003429		<table border="1"> <tr> <td>DESIGNED</td> <td>J. HOLLAND</td> <td>DATE</td> <td>2025-08-15</td> </tr> <tr> <td>QUALITY CONTROL</td> <td>E. ANDJELIC</td> <td>DATE</td> <td>2025-08-15</td> </tr> <tr> <td>QUALITY ASSURANCE</td> <td>M. MACLATCHY</td> <td>DATE</td> <td>2025-08-15</td> </tr> <tr> <td></td> <td>P. STANCOMBE</td> <td>DATE</td> <td>2025-08-15</td> </tr> <tr> <td>DRAWN</td> <td>K. KUNDERT</td> <td>DATE</td> <td>2025-08-15</td> </tr> <tr> <td>PROJECT NUMBER</td> <td>14073</td> <td>REG</td> <td>1</td> </tr> <tr> <td>DRAWING NUMBER</td> <td>R1-1133-1002</td> <td>REV</td> <td> </td> </tr> </table>		DESIGNED	J. HOLLAND	DATE	2025-08-15	QUALITY CONTROL	E. ANDJELIC	DATE	2025-08-15	QUALITY ASSURANCE	M. MACLATCHY	DATE	2025-08-15		P. STANCOMBE	DATE	2025-08-15	DRAWN	K. KUNDERT	DATE	2025-08-15	PROJECT NUMBER	14073	REG	1	DRAWING NUMBER	R1-1133-1002	REV	
REV	DATE	REVISIONS	NAME																																																																										
DESIGNED	J. HOLLAND	DATE	2025-08-15																																																																										
QUALITY CONTROL	E. ANDJELIC	DATE	2025-08-15																																																																										
QUALITY ASSURANCE	M. MACLATCHY	DATE	2025-08-15																																																																										
	P. STANCOMBE	DATE	2025-08-15																																																																										
DRAWN	K. KUNDERT	DATE	2025-08-15																																																																										
PROJECT NUMBER	14073	REG	1																																																																										
DRAWING NUMBER	R1-1133-1002	REV																																																																											

PLOT DATE: 2025/12/03 \\se.ca\data\working\van\2022-2470-00\civil\mode\Site6\MeTL\Working_Drawings\DrawingProduction\1000_DesignSections\R1-1132-1000.dwg

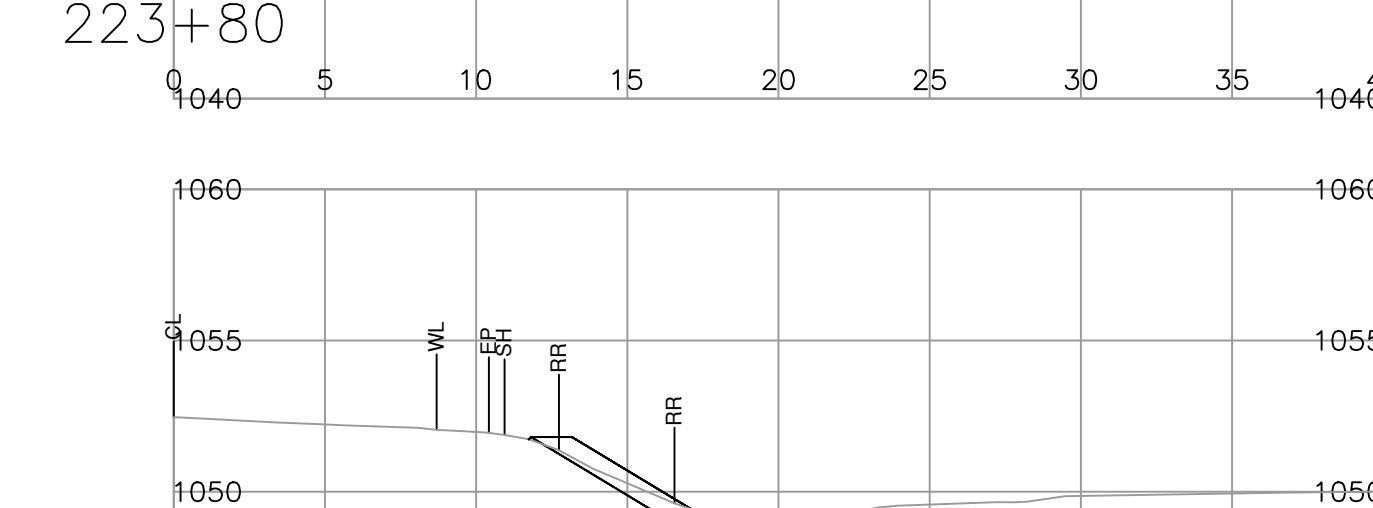
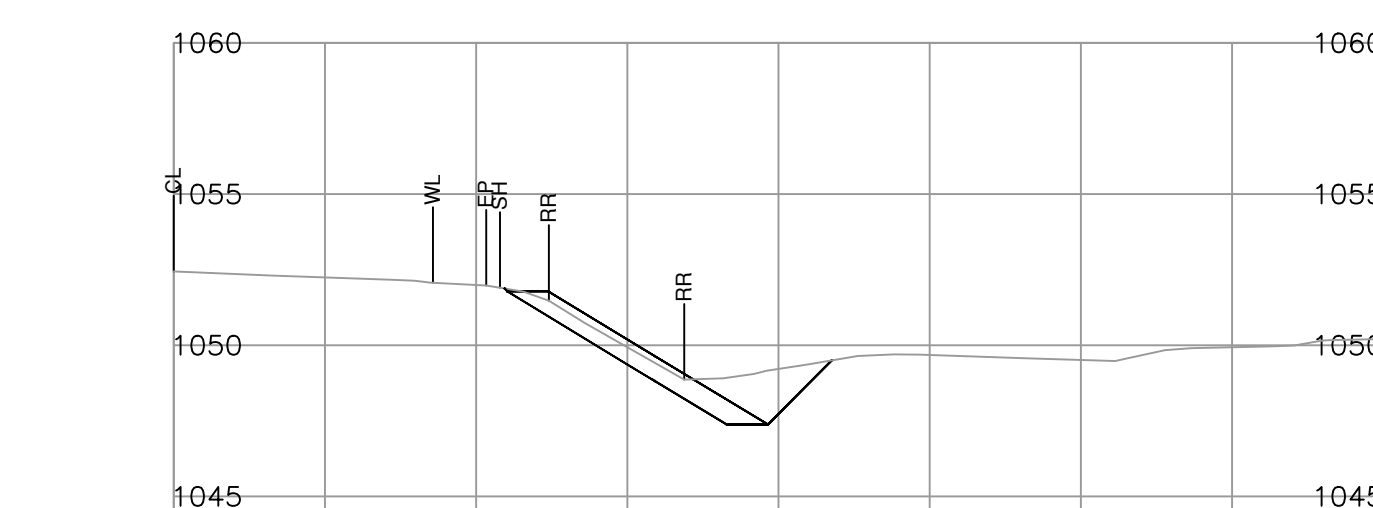
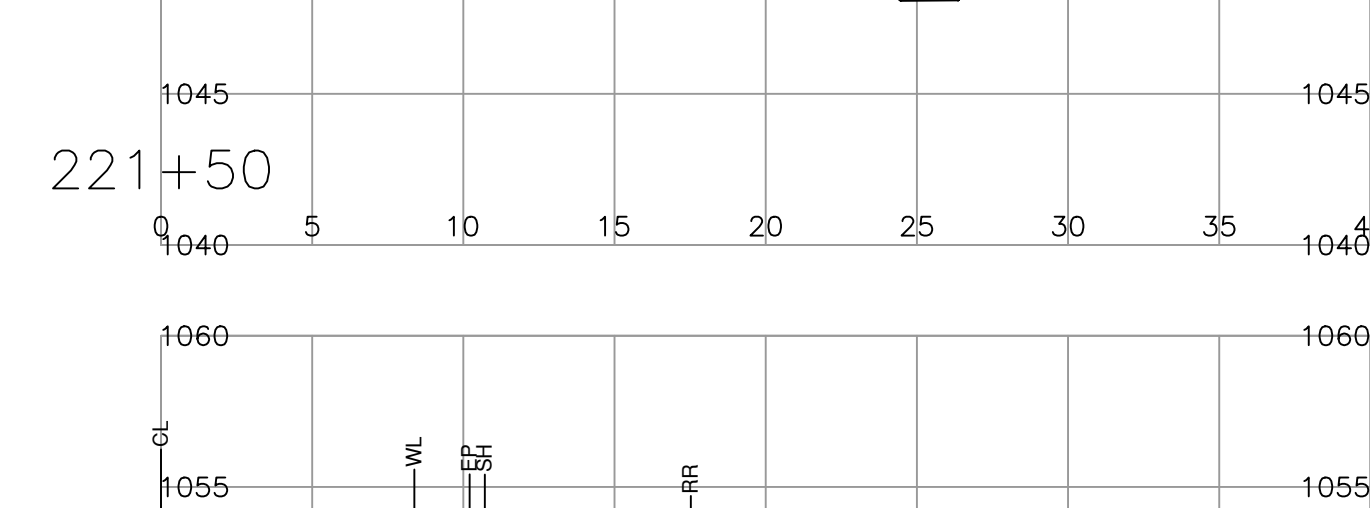
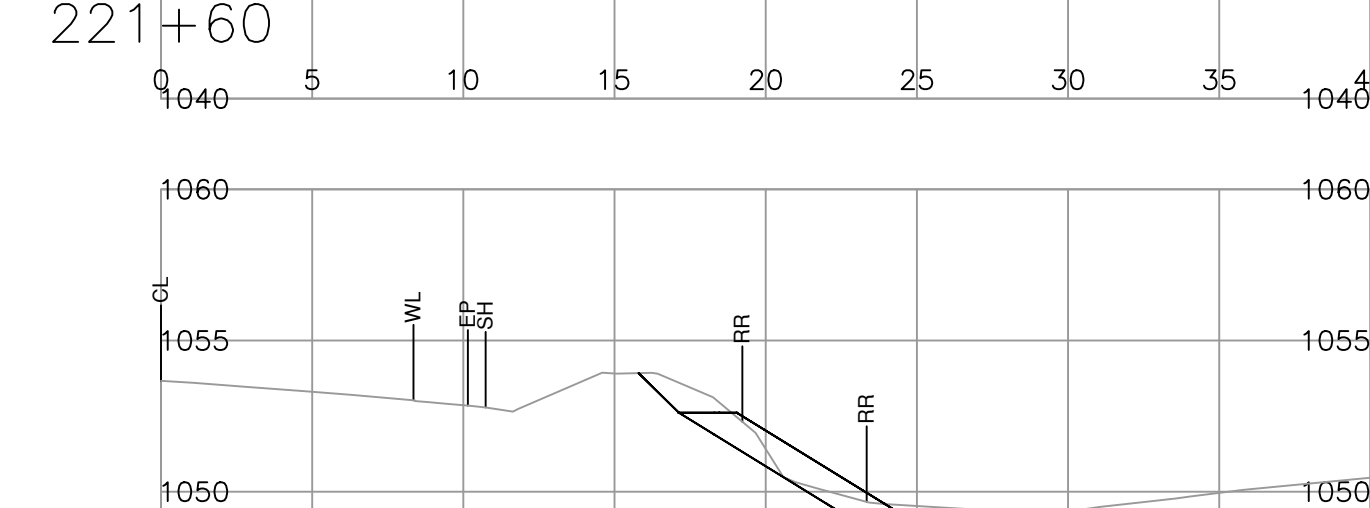
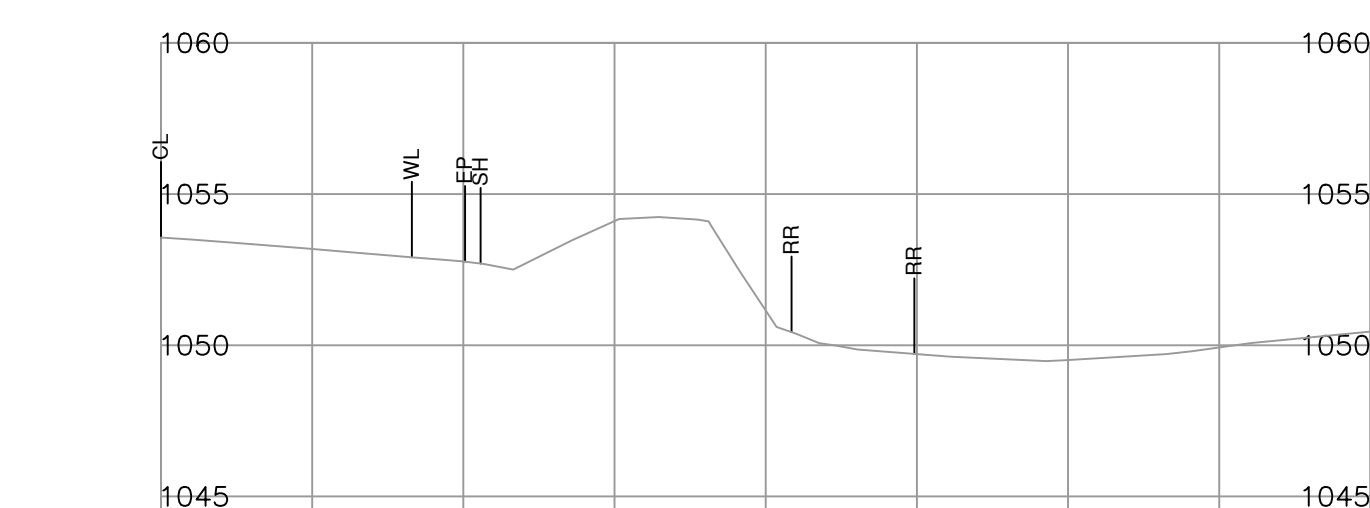
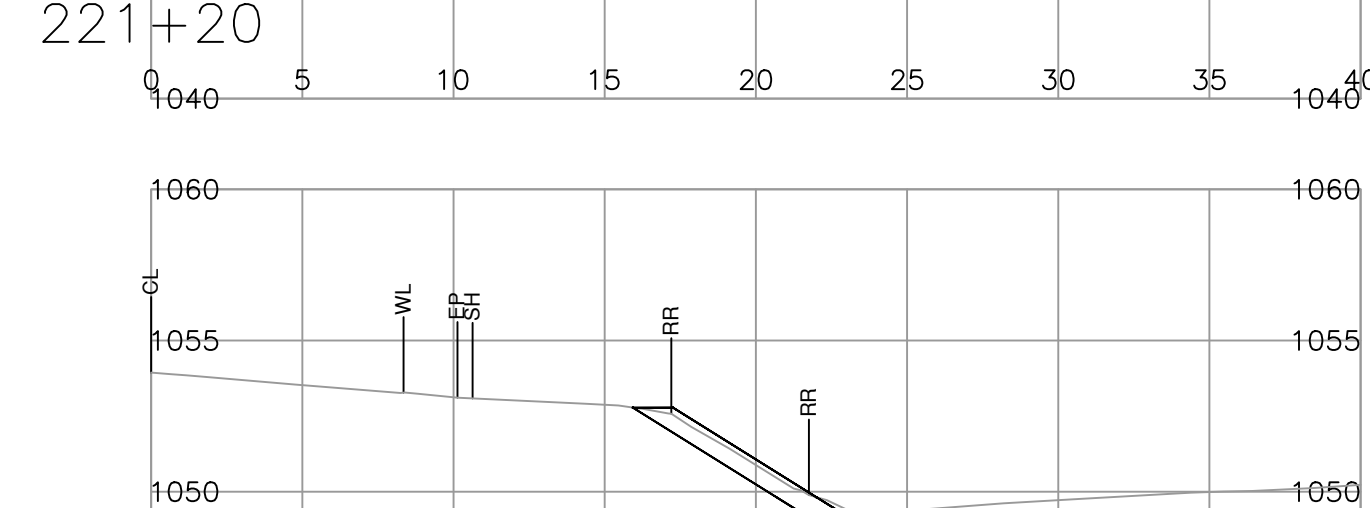
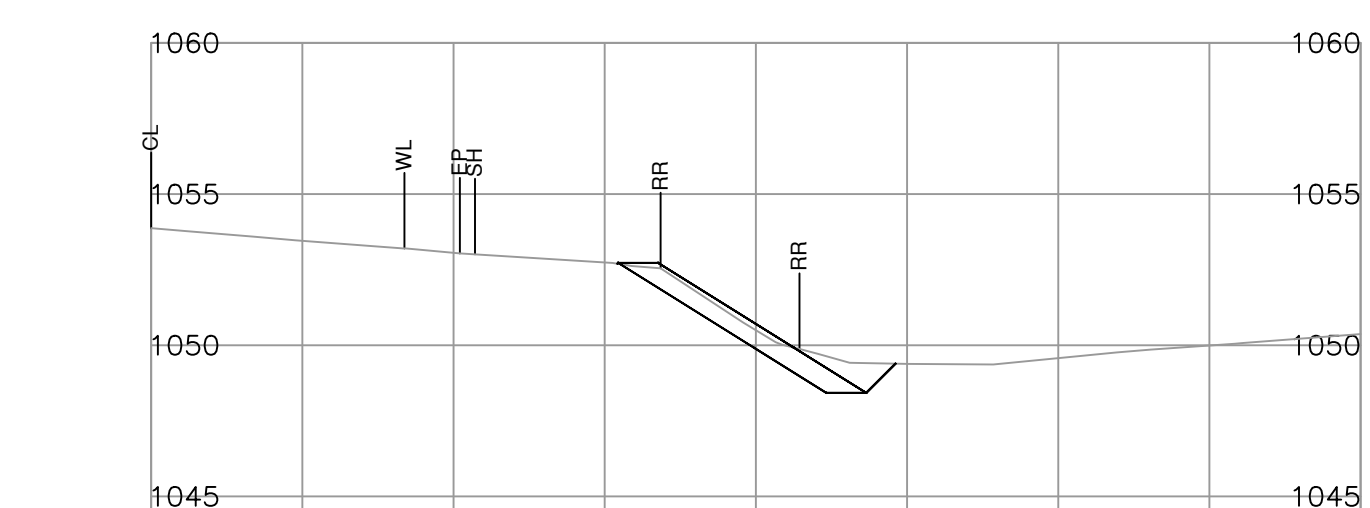
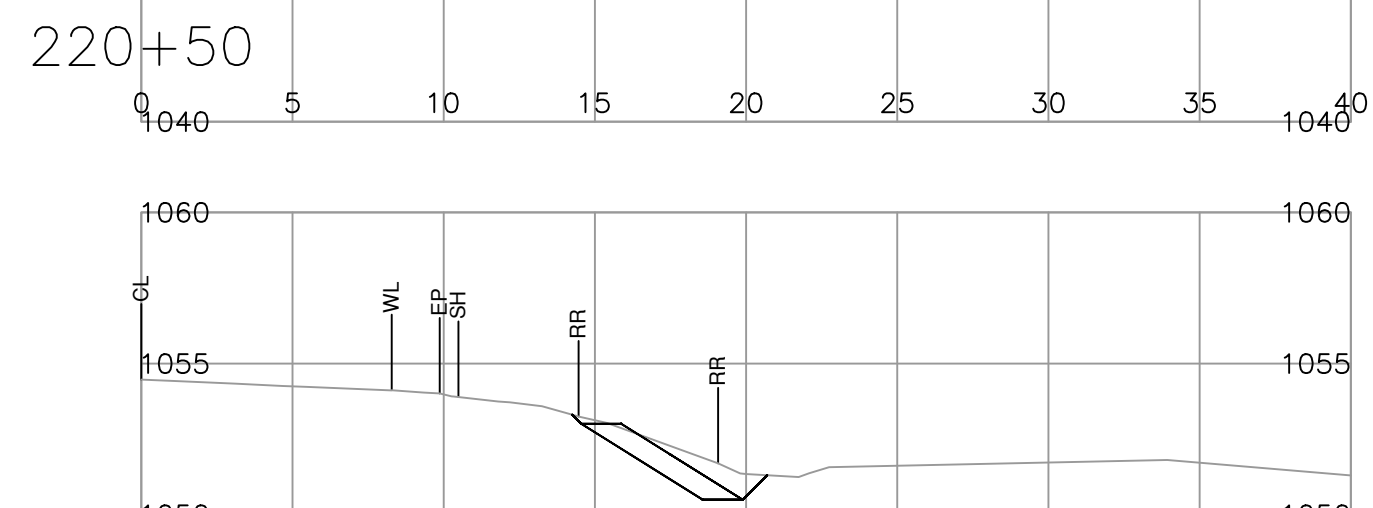
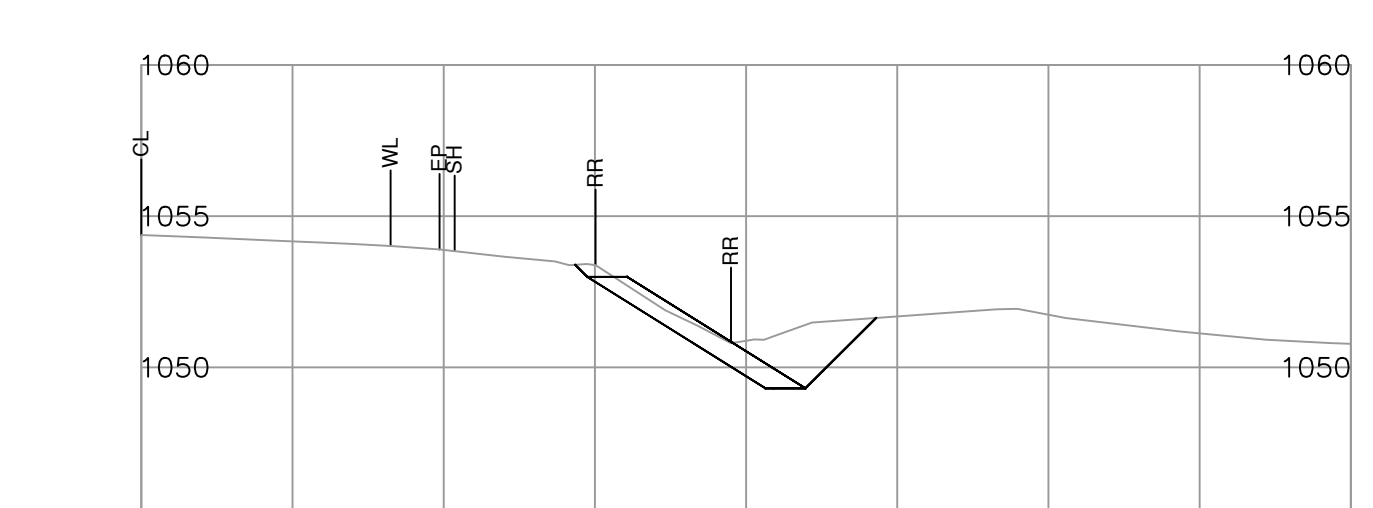
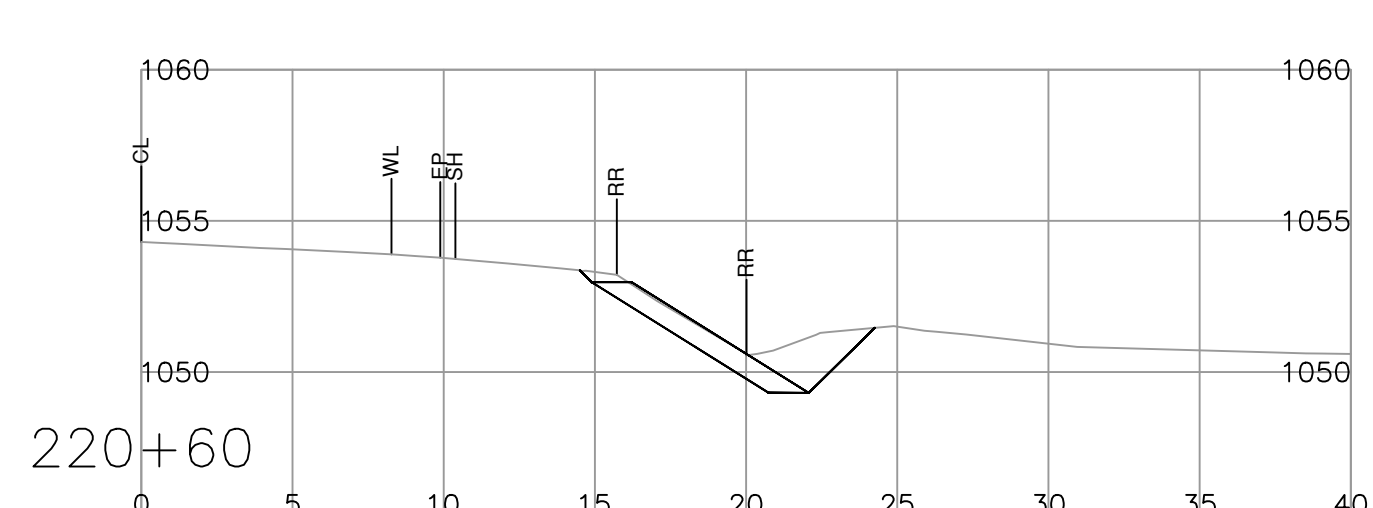
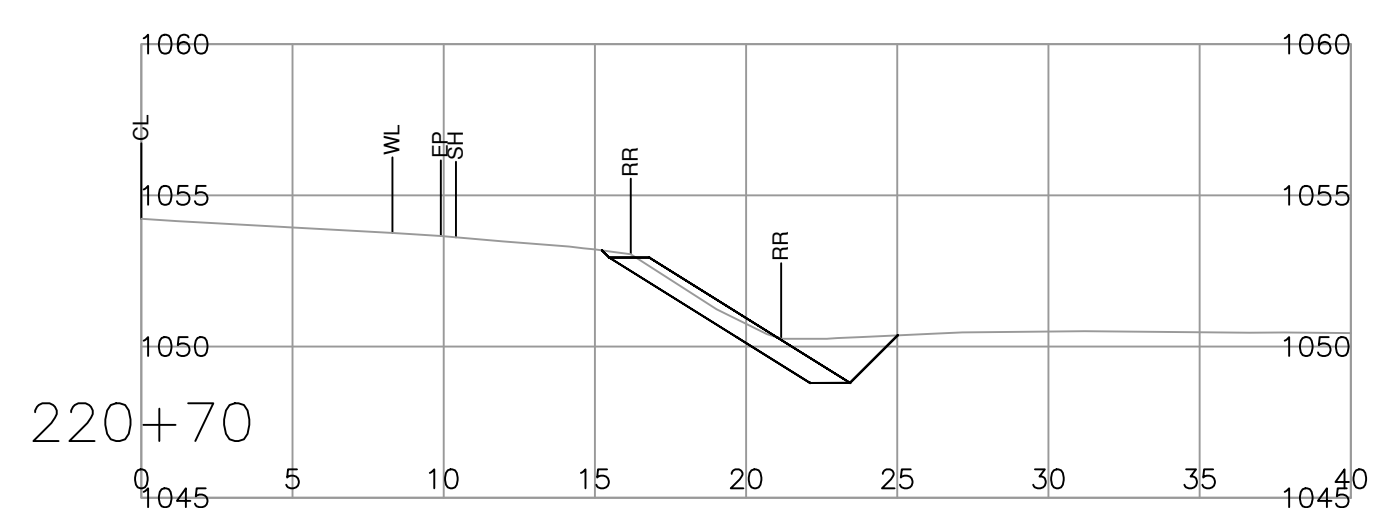
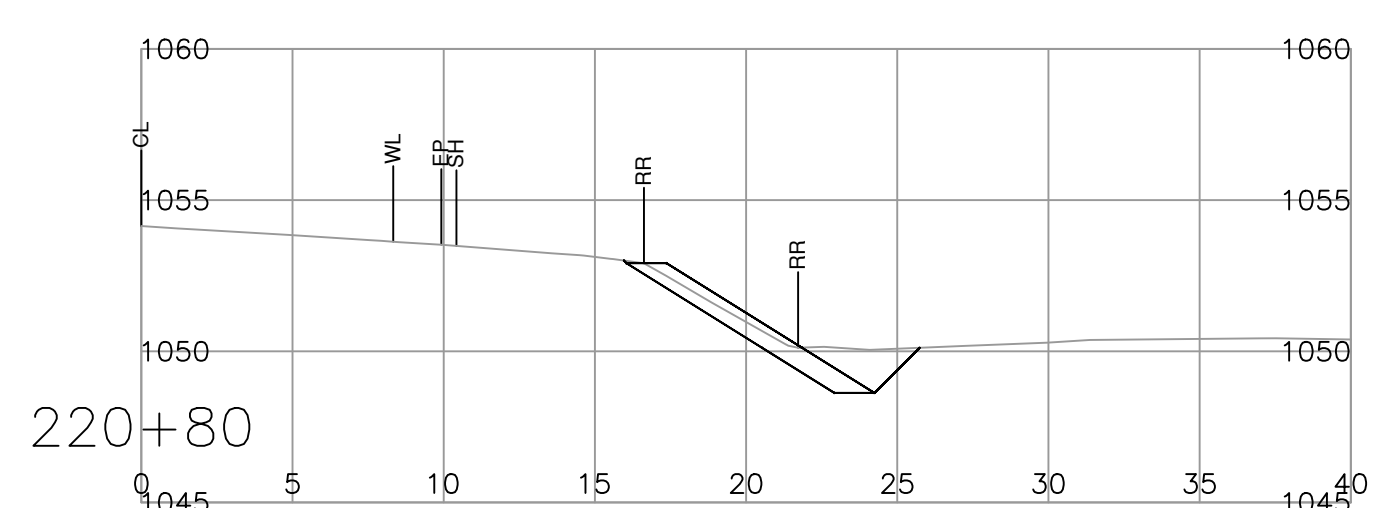


FOR INFORMATION ONLY

		CAD FILENAME: R1-1132-1000	
SCALE: 0 5 1:500 25m		FILE NUMBER: _____	
		PLOT DATE: 2025-12-03	
REV	DATE	REVISIONS	NAME

		MINISTRY OF TRANSPORTATION AND TRANSIT SOUTH COAST REGION HIGHWAY DESIGN AND GEOMATICS ENGINEERING	
SECTIONS HWY 3 REGION 1 FLOOD RECOVERY PROGRAM SCOTT'S CORNER - SITE 4 STA. 238+40 TO 239+70			
MINISTRY EGBC PERMIT TO PRACTICE 1003429		DESIGNED: J. HOLLAND DATE: 2025-08-15	
		QUALITY CONTROL: E. ANDJELIC DATE: 2025-08-15	
		QUALITY ASSURANCE: P. STANCOMBE DATE: 2025-08-15	
		DRAWN: K. KUNDERT DATE: 2025-08-15	
PROJECT NUMBER	REG	DRAWING NUMBER	REV
14073	1	R1-1133-1003	

PLOT DATE: 2025/12/03 \\ae.ca\data\working\van\2022-2470-00\civil\mode\Site6\MeTL\Working_Drawings\DrawingProduction\1000_DesignSections\R1-1132-1000.dwg



FOR INFORMATION ONLY

Associated Engineering

SCALE 0 5 1:500 25m

CAD FILENAME R1-1132-1000
FILE NUMBER
PLOT DATE 2025-12-03

REV	DATE	REVISIONS	NAME

BRITISH COLUMBIA MINISTRY OF TRANSPORTATION AND TRANSIT
SOUTH COAST REGION
HIGHWAY DESIGN AND GEOMATICS ENGINEERING

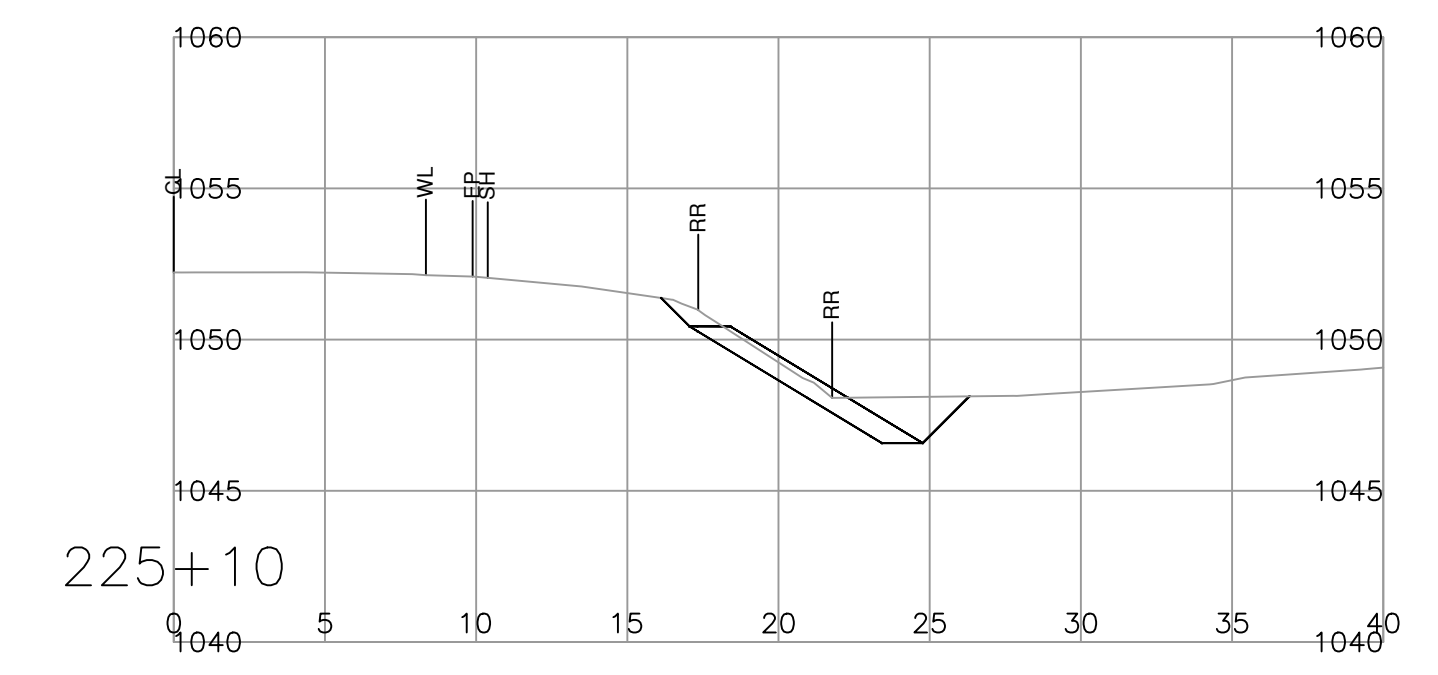
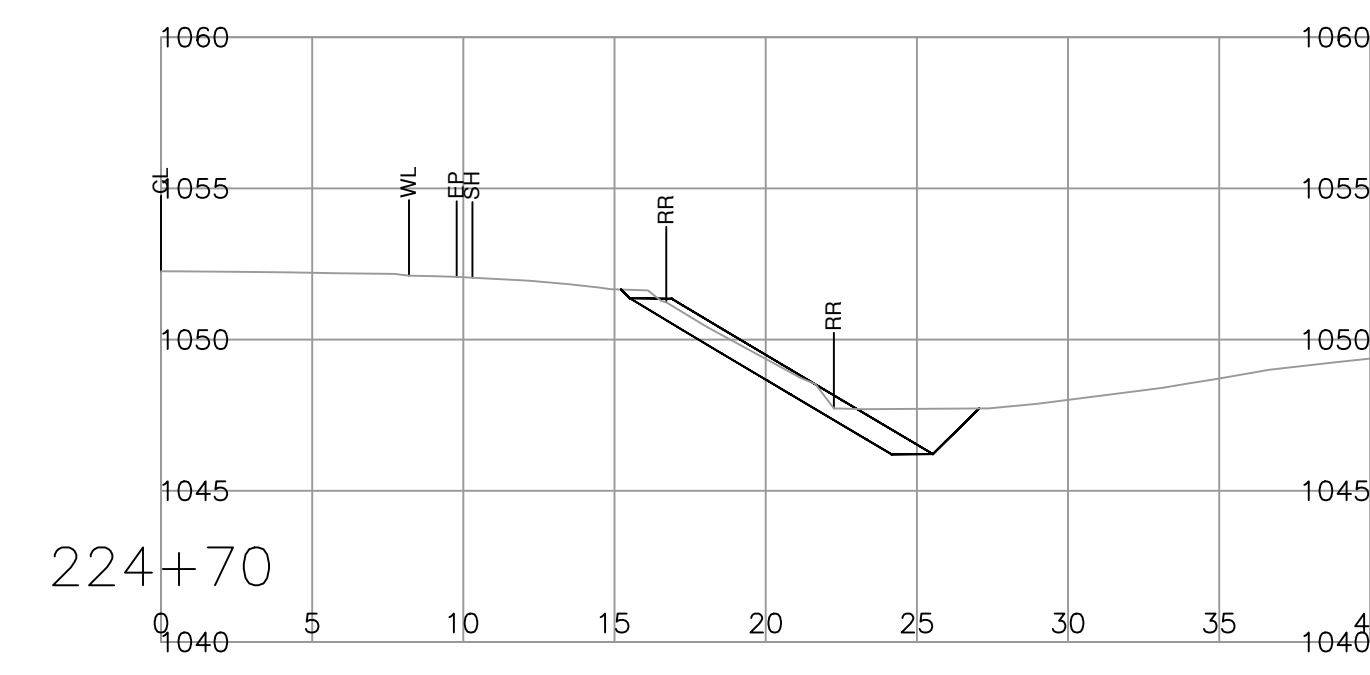
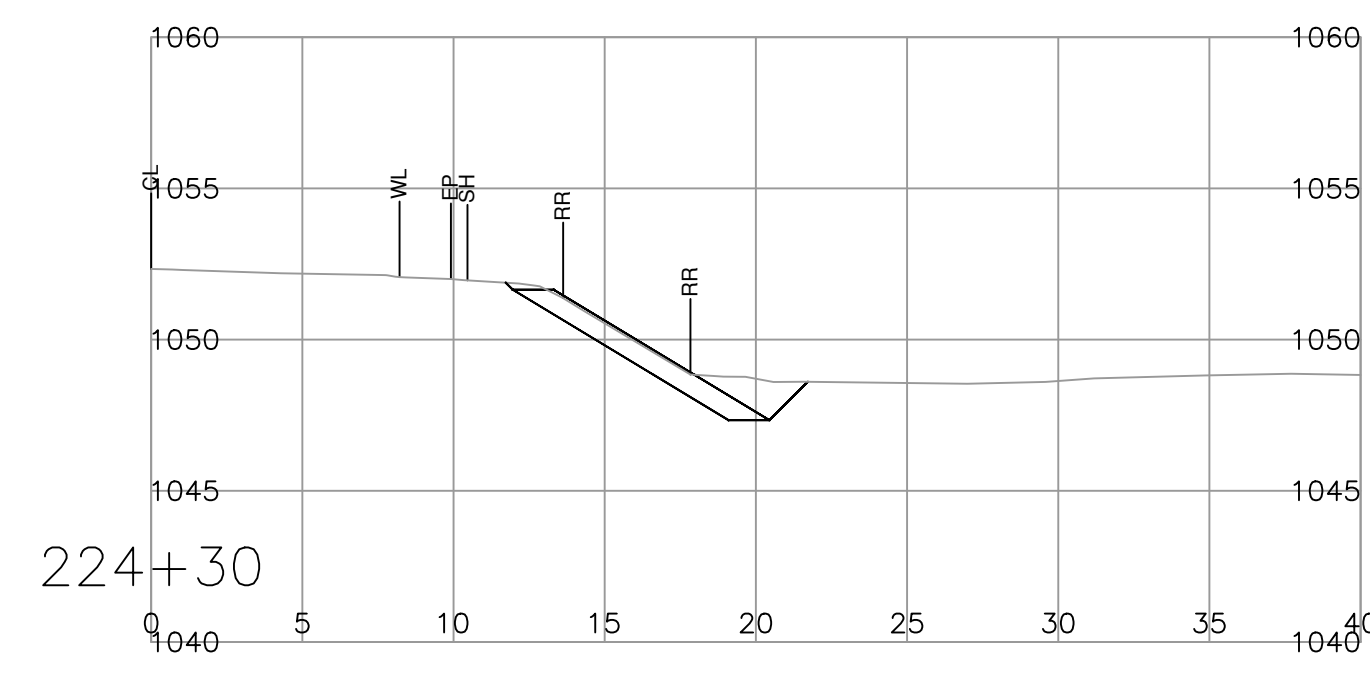
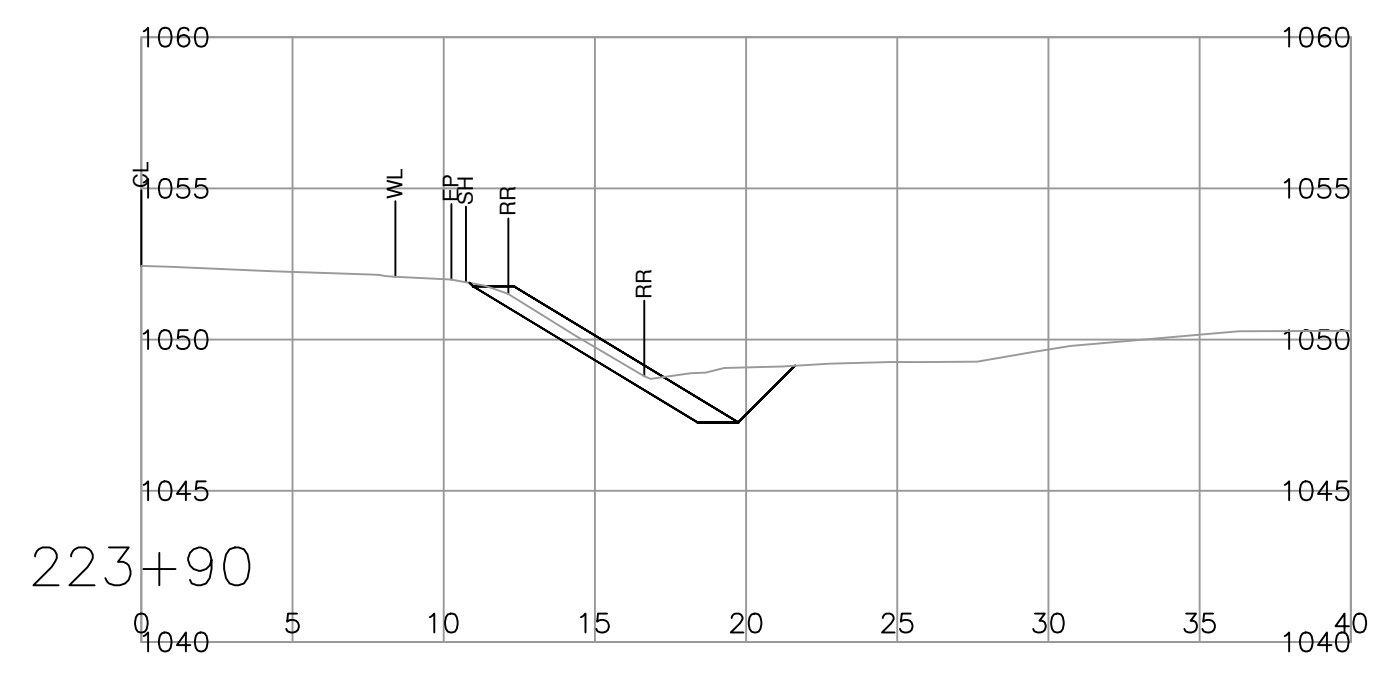
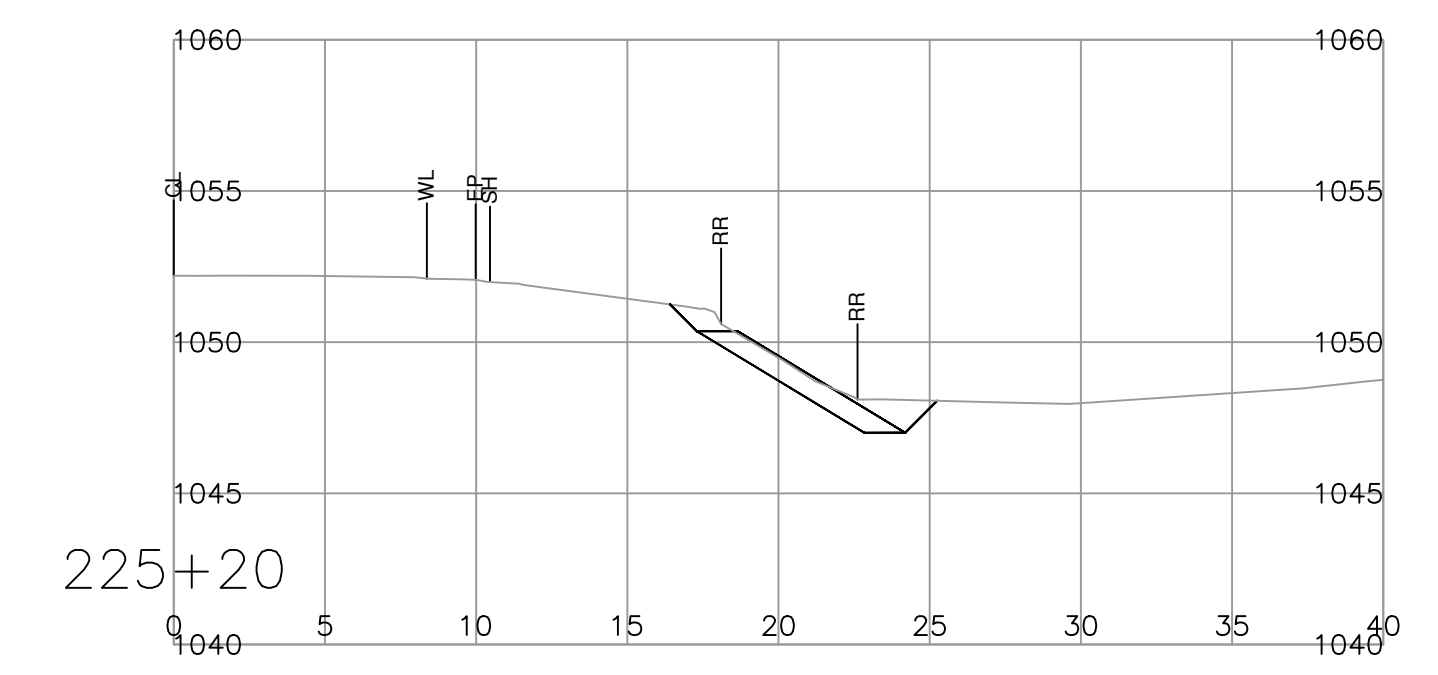
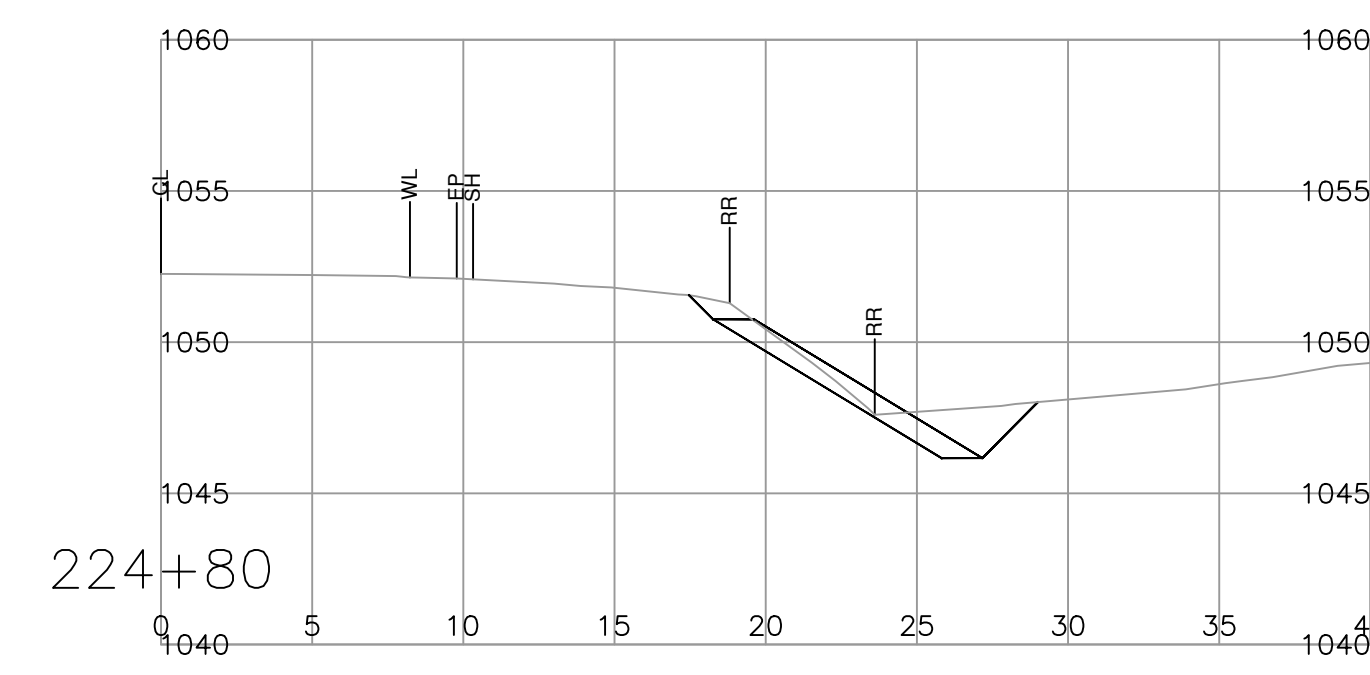
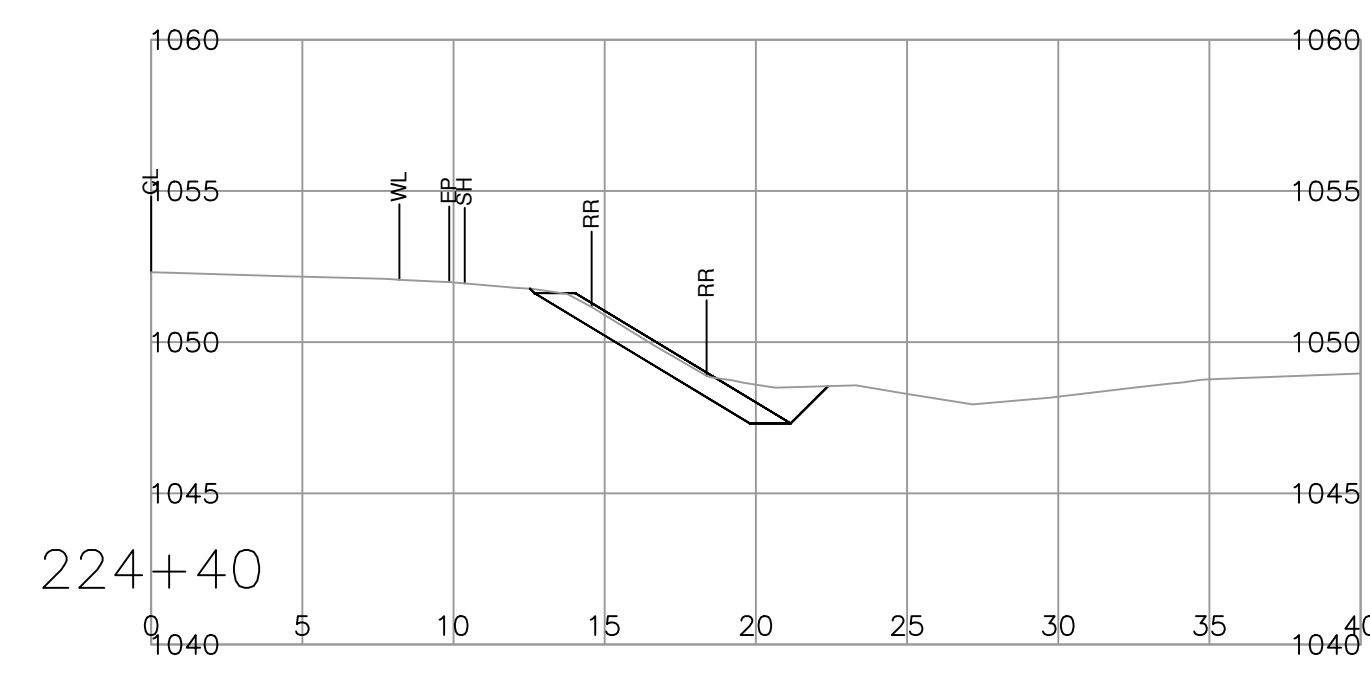
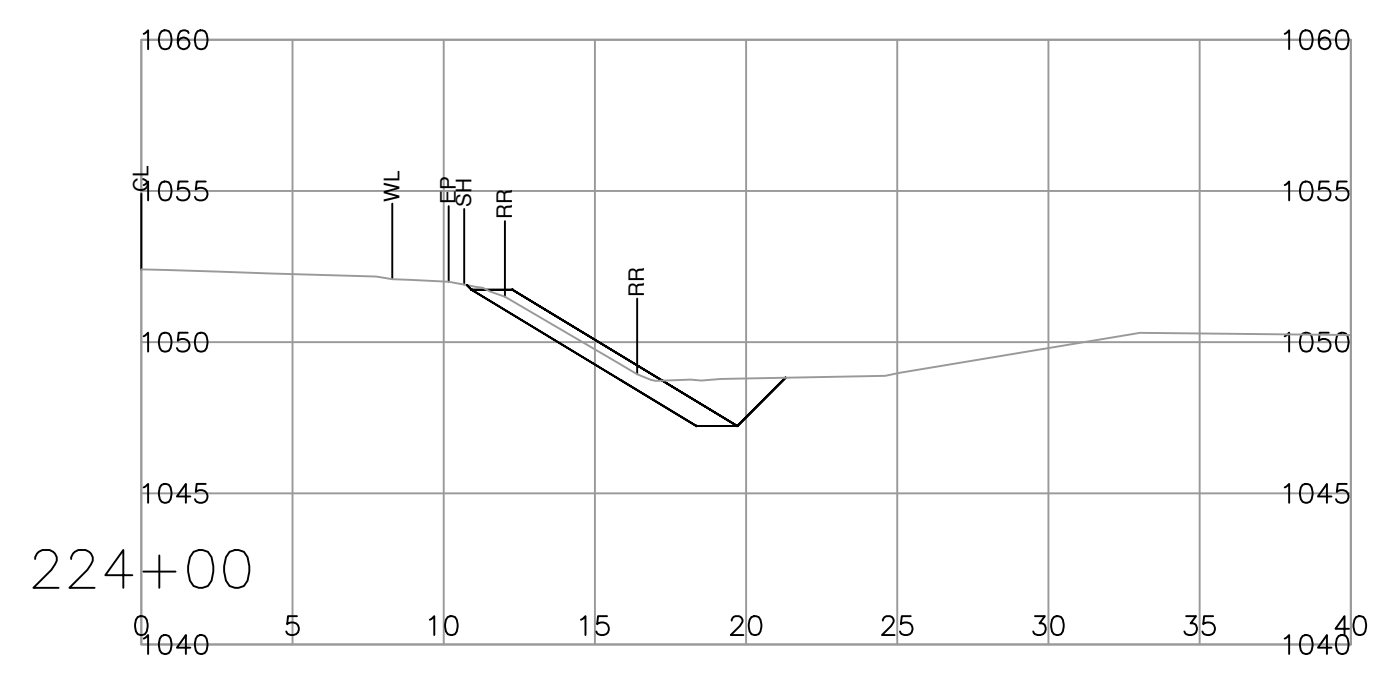
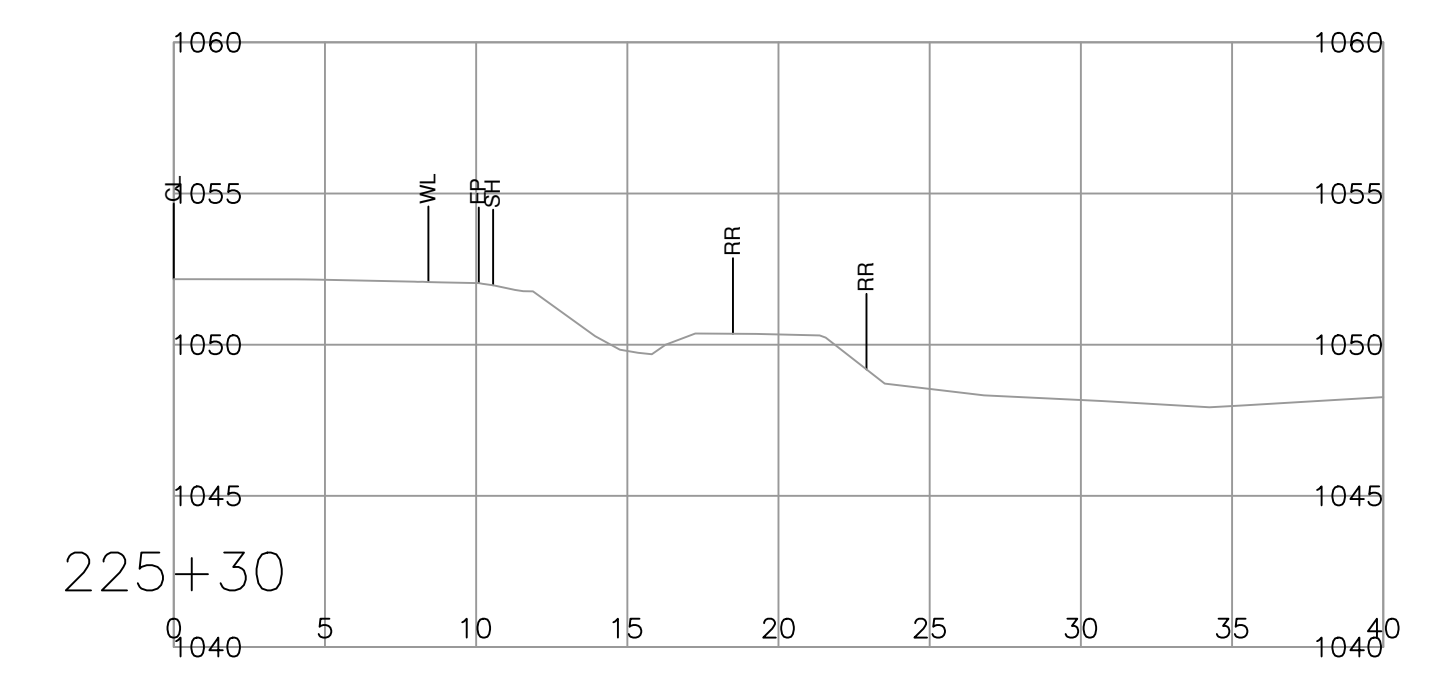
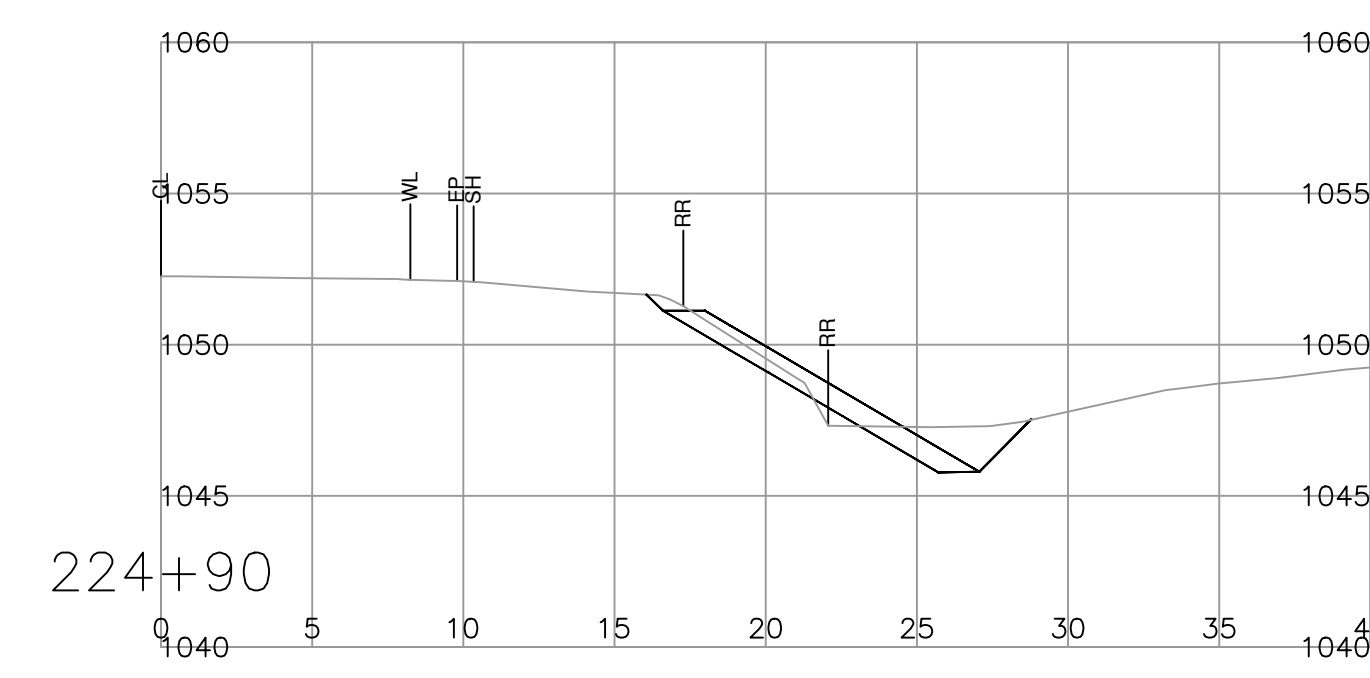
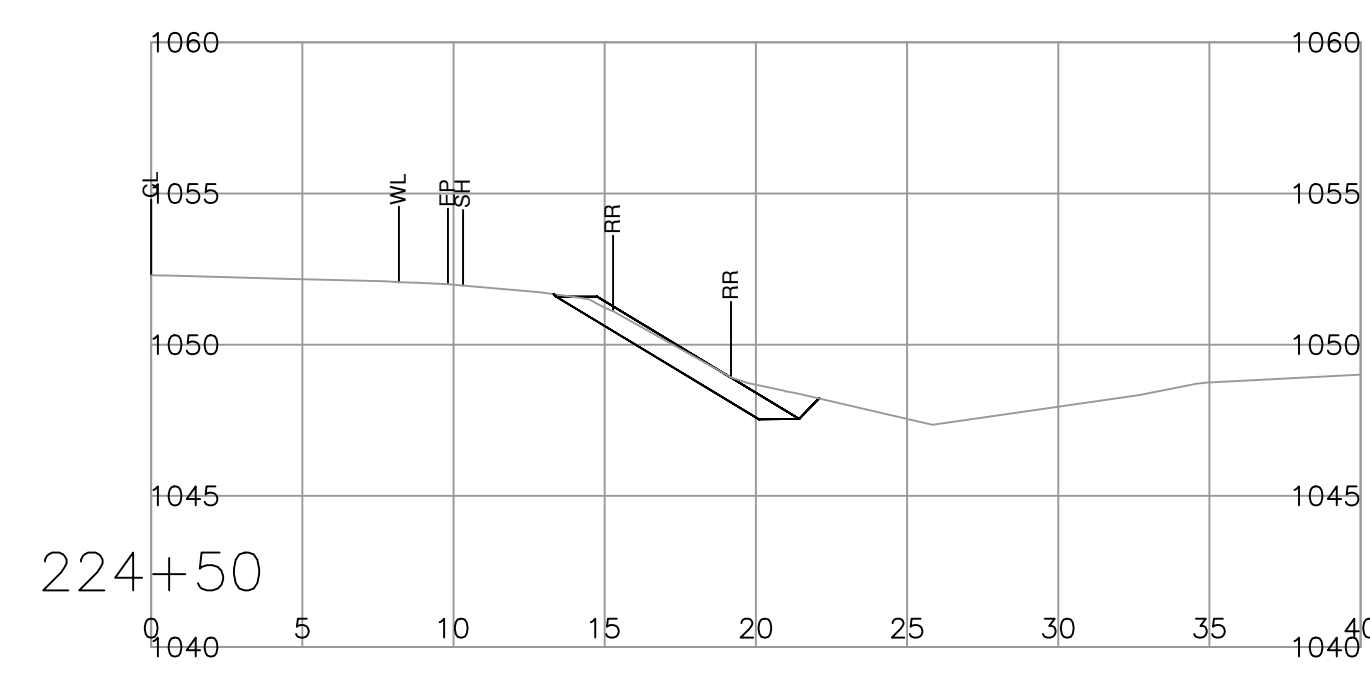
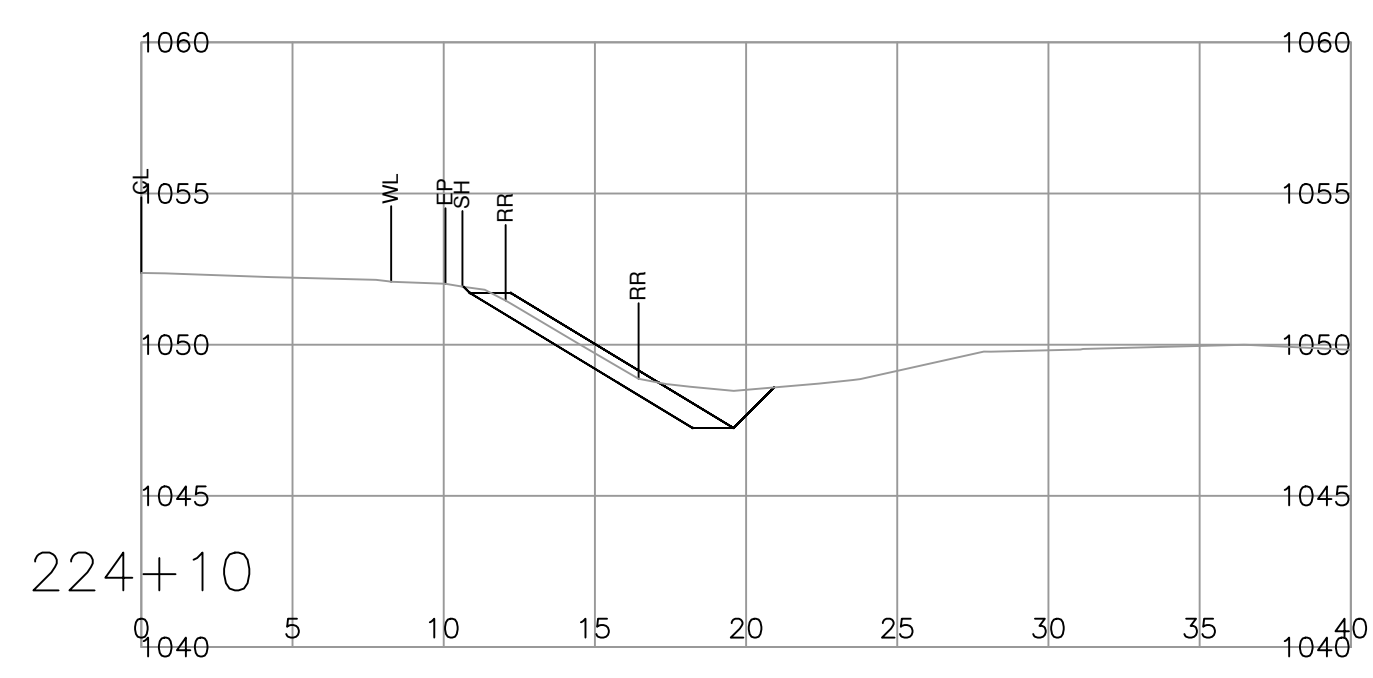
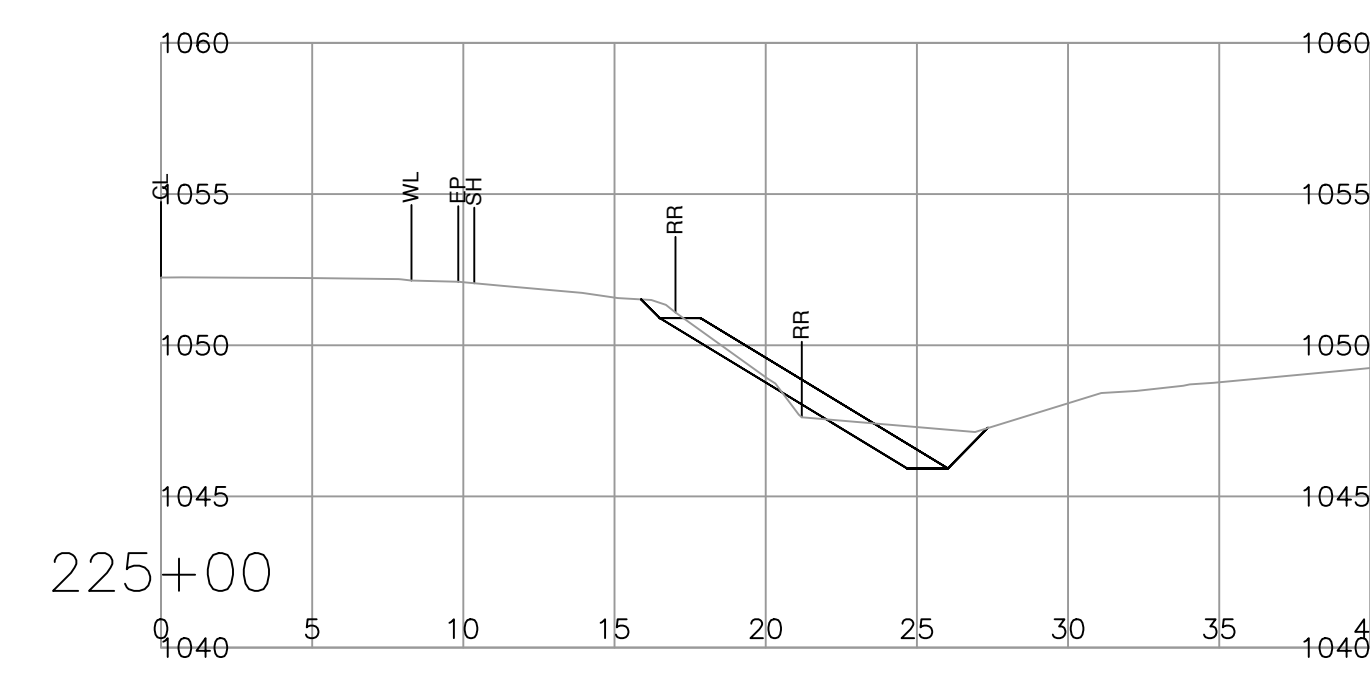
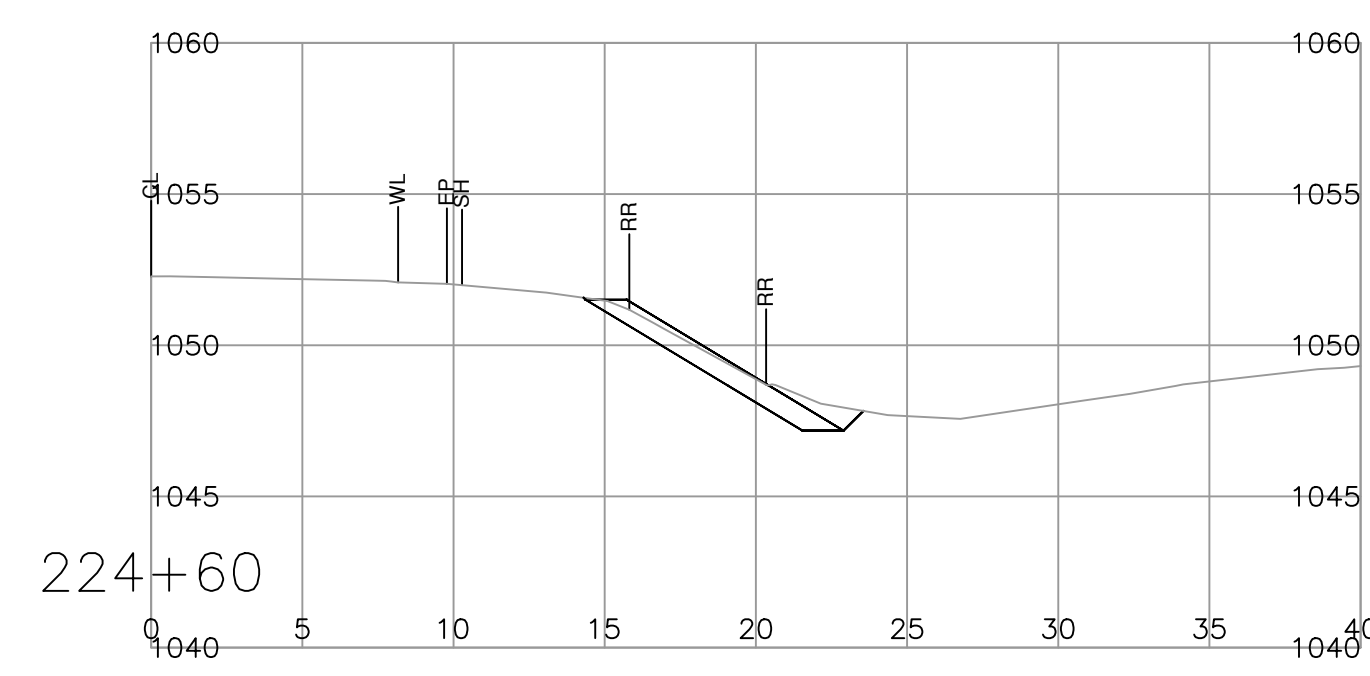
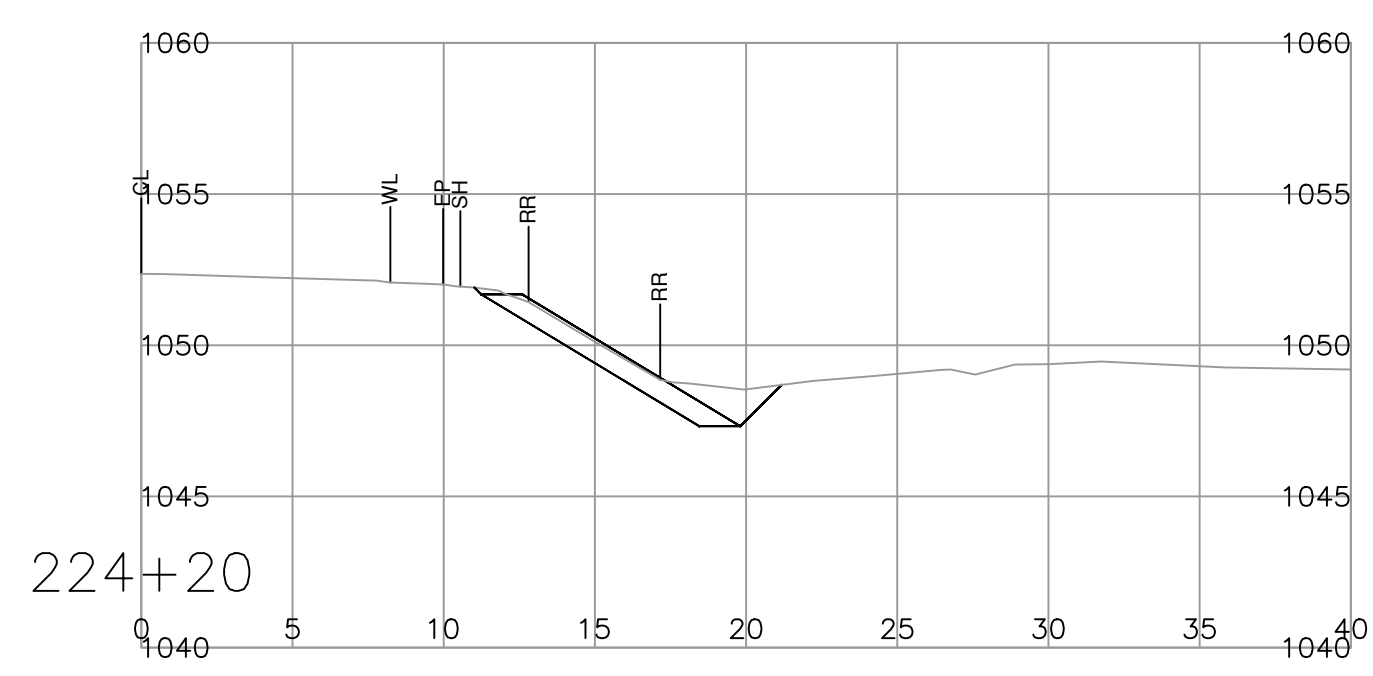
SECTIONS
HWY 3 REGION 1 FLOOD RECOVERY PROGRAM
SCOTT'S CORNER - SITE 5
STA. 220+40 TO 223+80

MINISTRY EGBC PERMIT TO PRACTICE 1003429

DESIGNED	J. HOLLAND	DATE	2025-08-15
QUALITY CONTROL	E. ANDJELIC	DATE	2025-08-15
QUALITY ASSURANCE	M. MACLATCHY	DATE	2025-08-15
	P. STANCOMBE	DATE	2025-08-15
DRAWN	K. KUNDERT	DATE	2025-08-15

PROJECT NUMBER	REG	DRAWING NUMBER	REV
14073	1	R1-1133-1004	

PLOT DATE: 2025/12/03 \\se.ca\data\working\van\2022-2470-00\civil\mode\Site6\MeTL\Working_Drawings\DrawingProduction\1000_DesignSections\R1-1132-1000.dwg

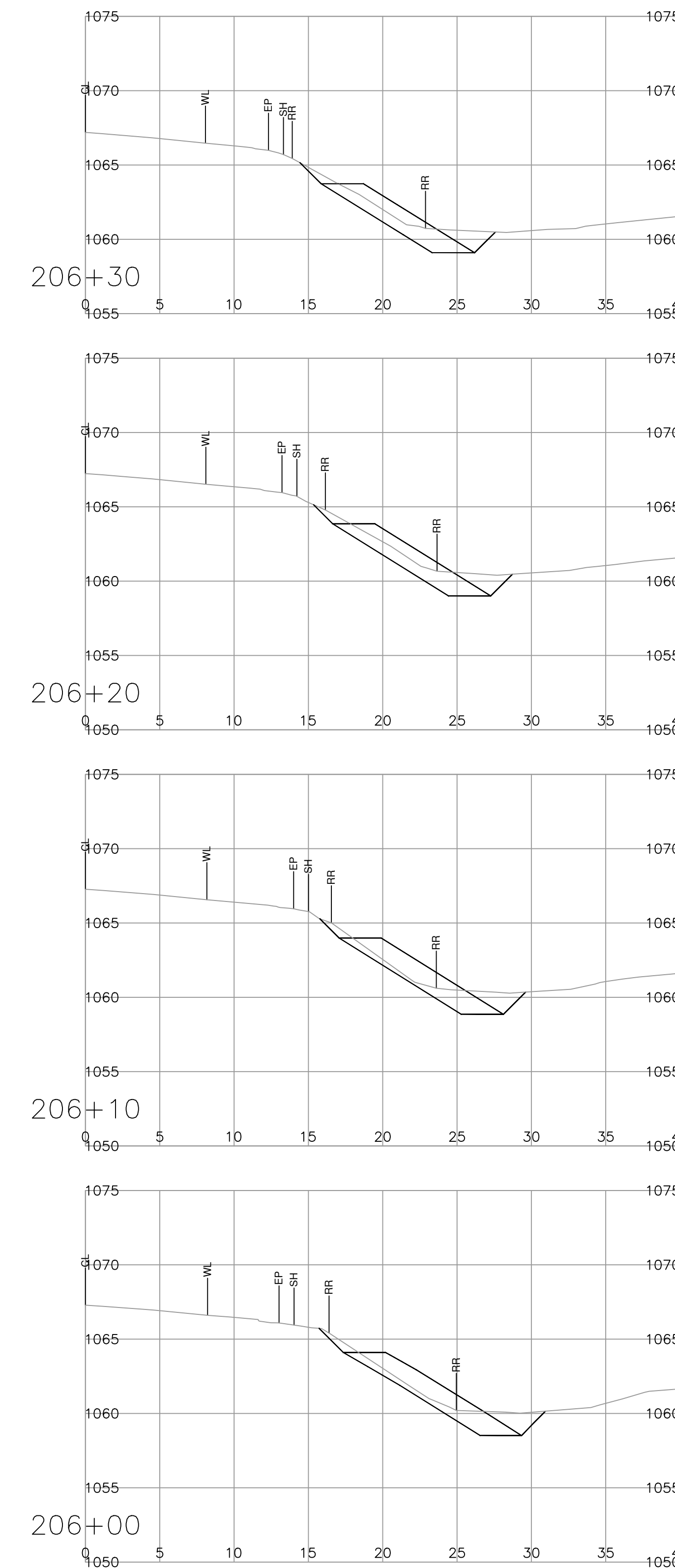
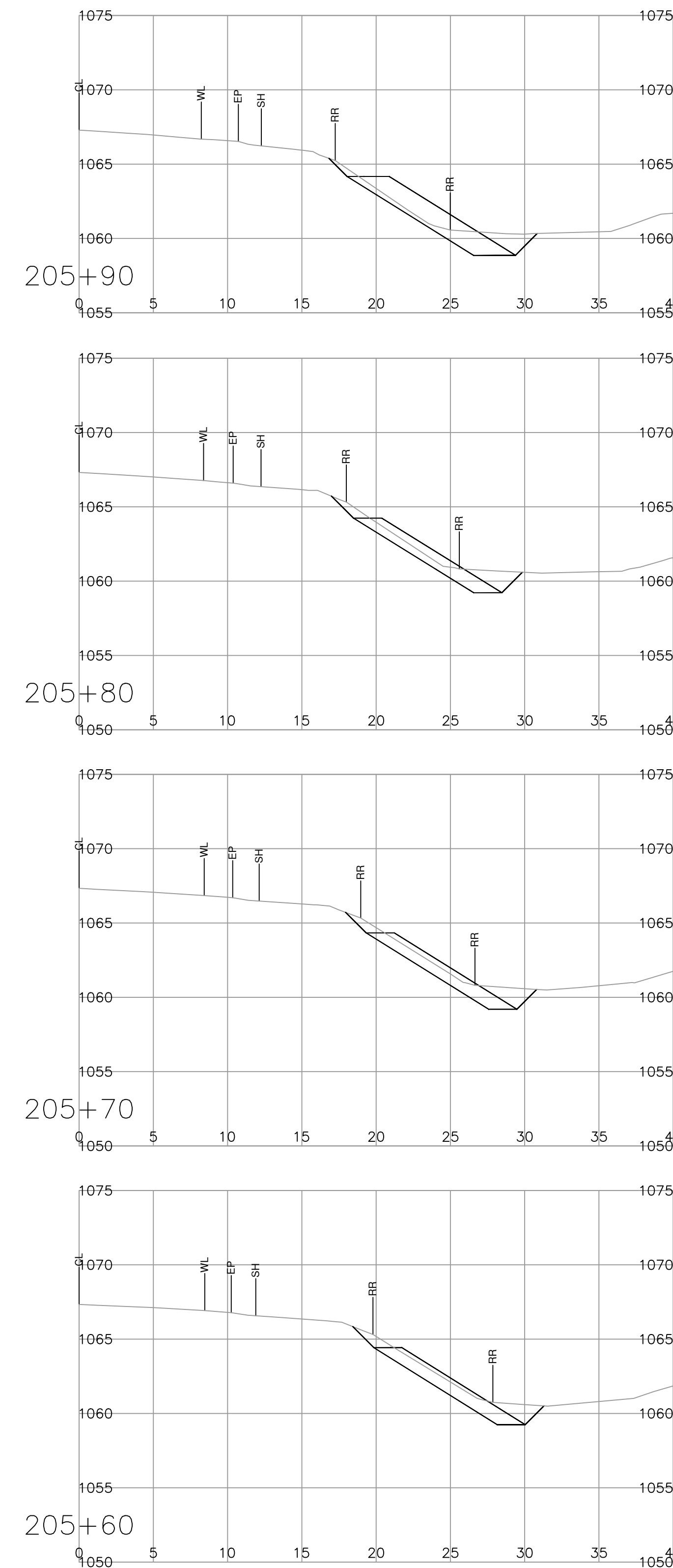
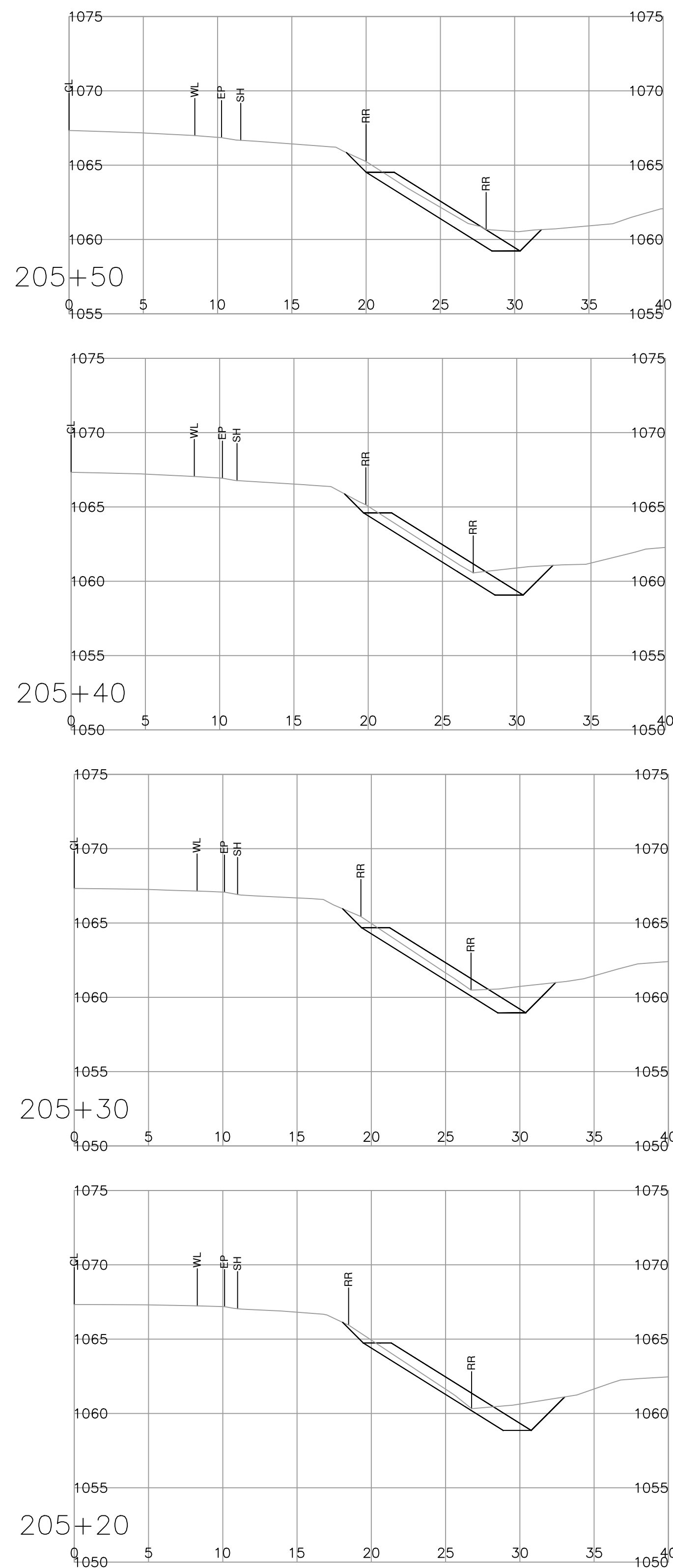
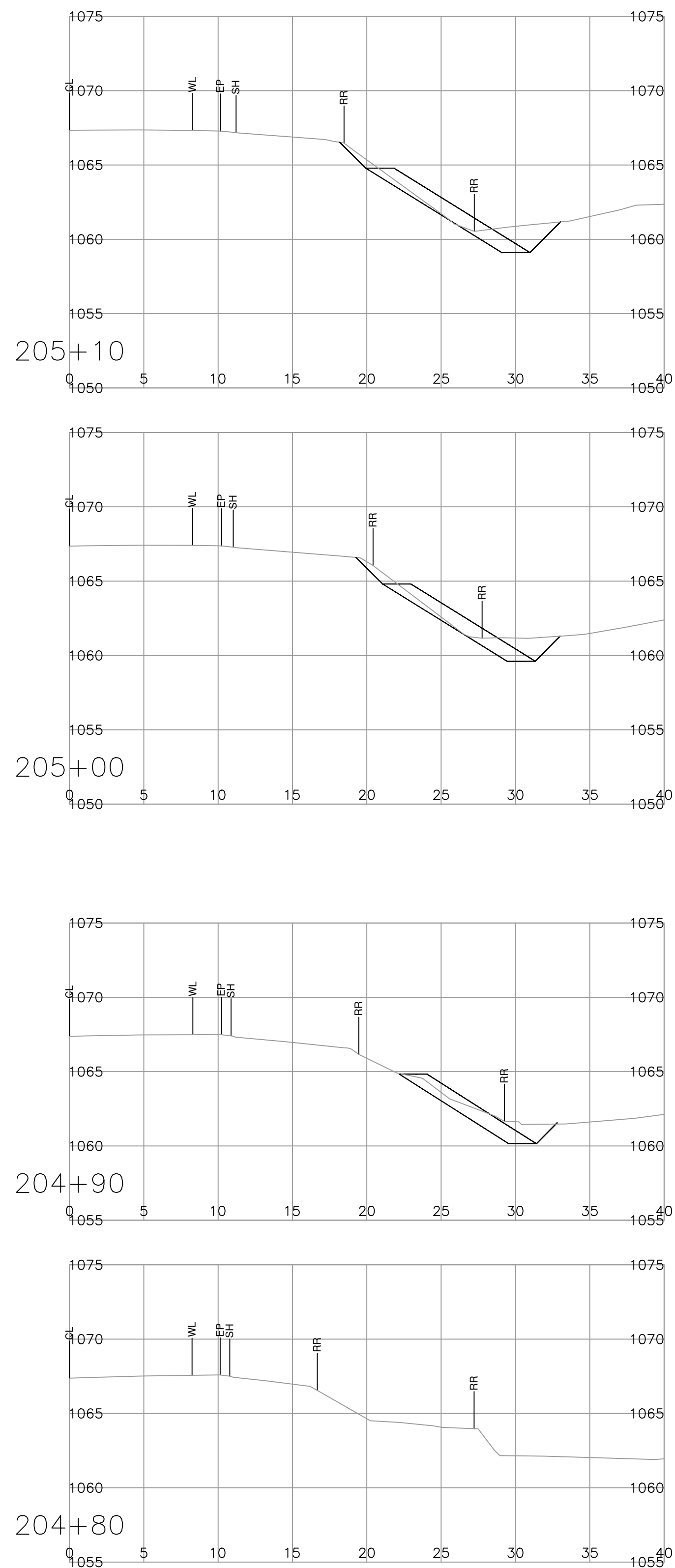


FOR INFORMATION ONLY

		CAD FILENAME	R1-1132-1000
		FILE NUMBER	
SCALE 0 5 1:500 25m		PLOT DATE	2025-12-03
REV	DATE	REVISIONS	NAME

		MINISTRY OF TRANSPORTATION AND TRANSIT SOUTH COAST REGION HIGHWAY DESIGN AND GEOMATICS ENGINEERING	
SECTIONS HWY 3 REGION 1 FLOOD RECOVERY PROGRAM SCOTT'S CORNER - SITE 5 STA. 223+90 TO 225+30			
MINISTRY EGBC PERMIT TO PRACTICE 1003429		DESIGNED J. HOLLAND DATE 2025-08-15	QUALITY CONTROL E. ANDJELIC DATE 2025-08-15
PROJECT NUMBER 14073		QUALITY ASSURANCE P. STANCOMBE DATE 2025-08-15	DRAWN K. KUNDERT DATE 2025-08-15
REG 1	DRAWING NUMBER R1-1133-1005	REV 1	REV 1

PLOT DATE: 2025/12/03 \\ae.ca\data\working\van\2022-2470-00\civil\mode\Site6\MeTL\Working_Drawings\Drawings\Production\1000_DesignSections\R1-1132-1000.dwg

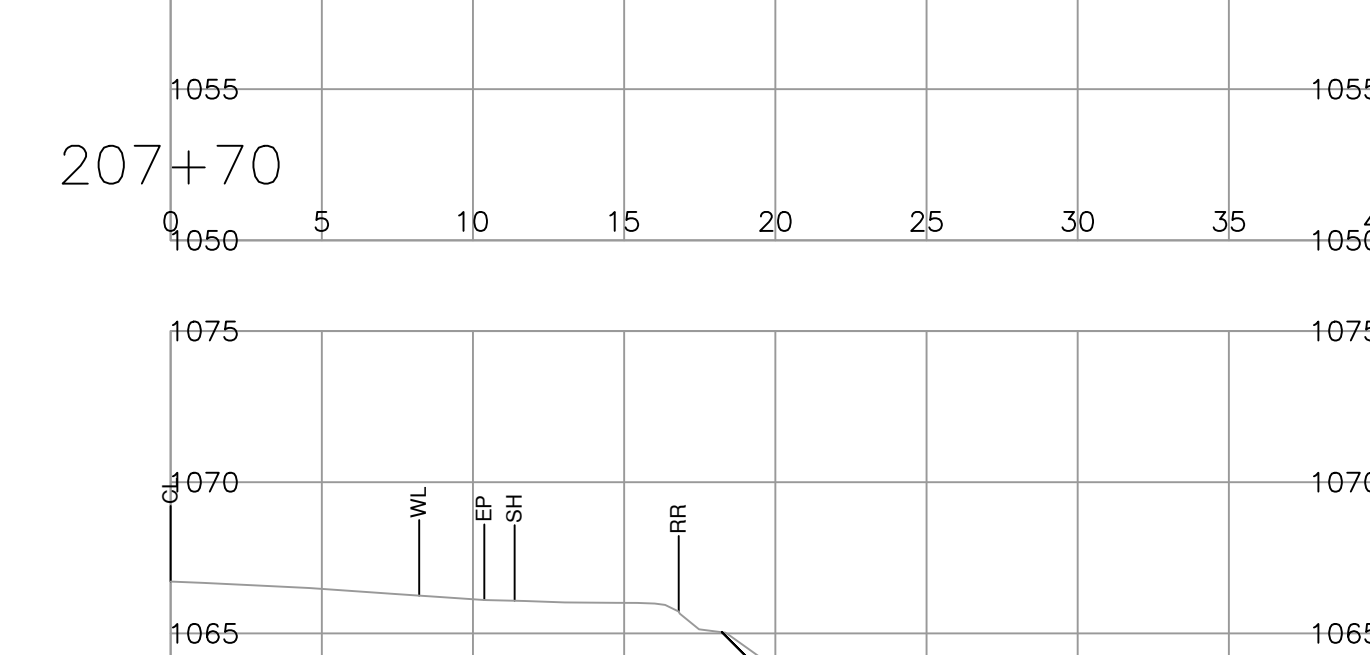
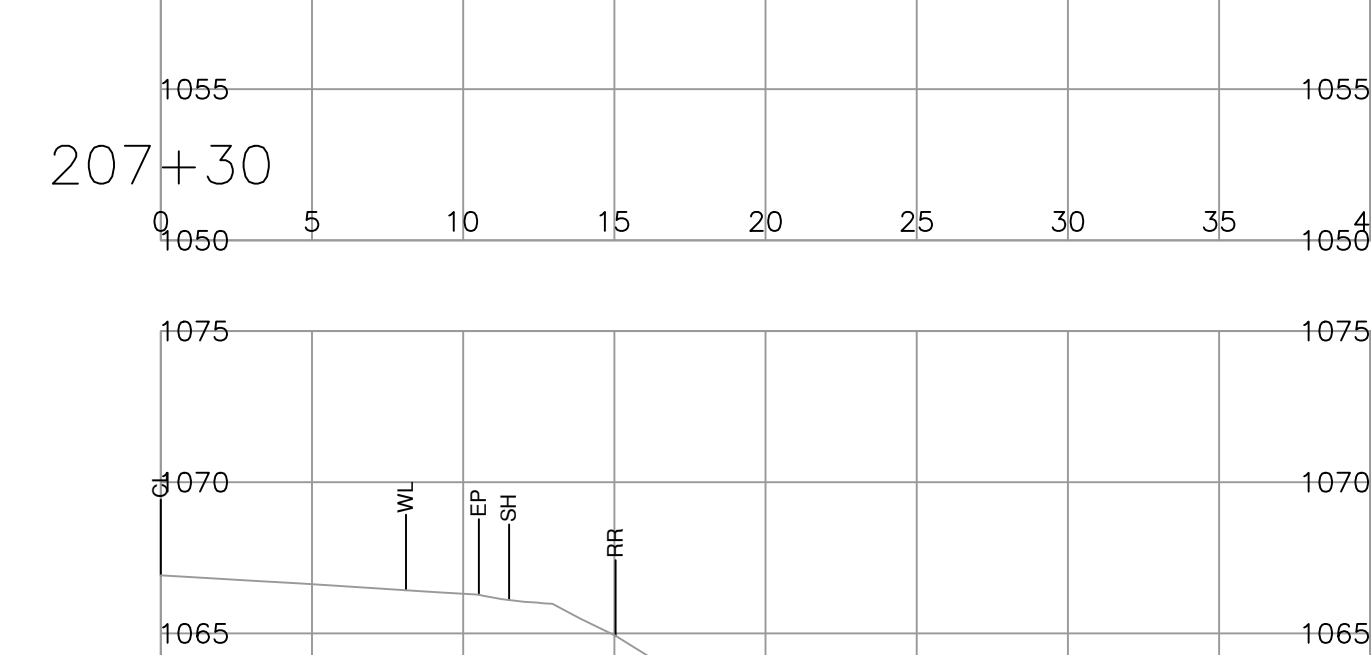
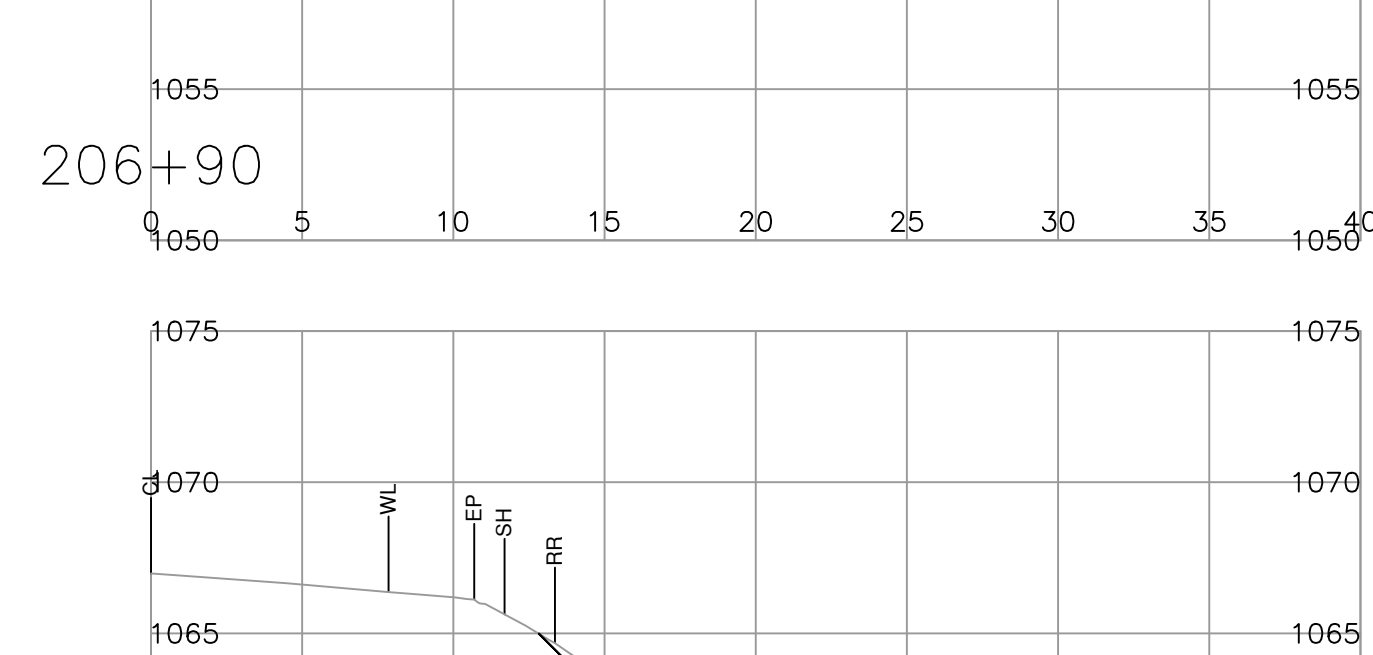
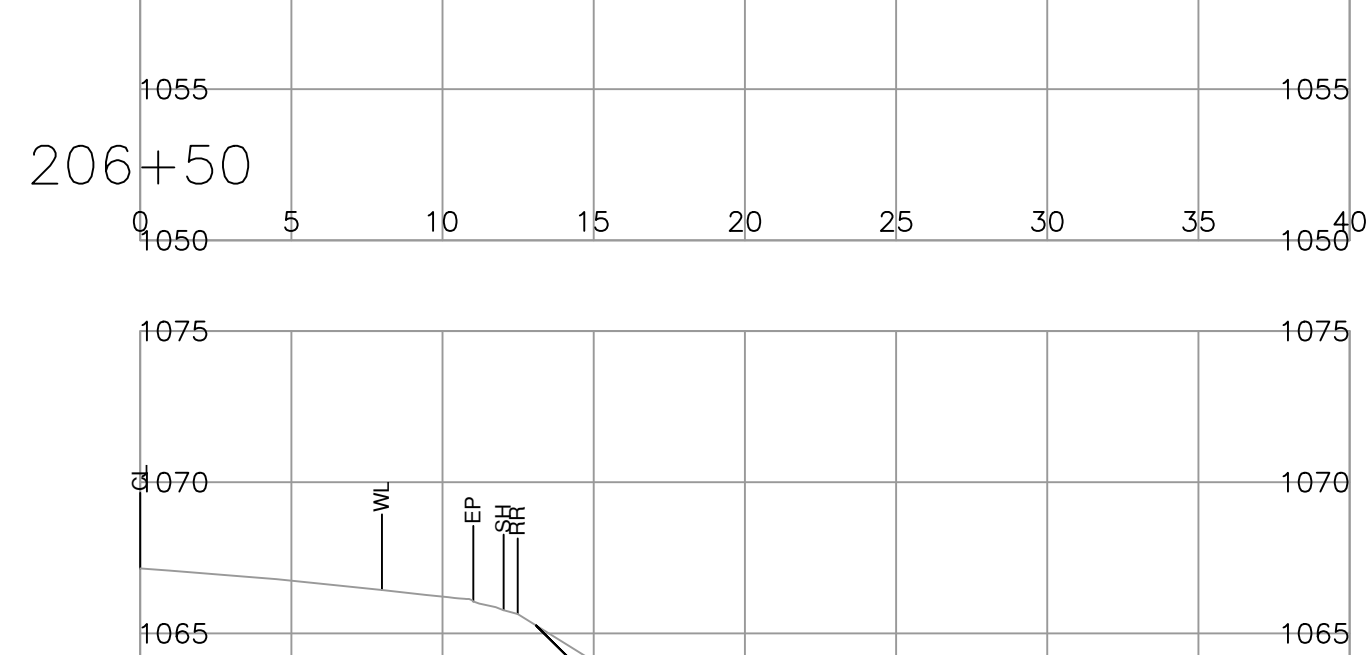
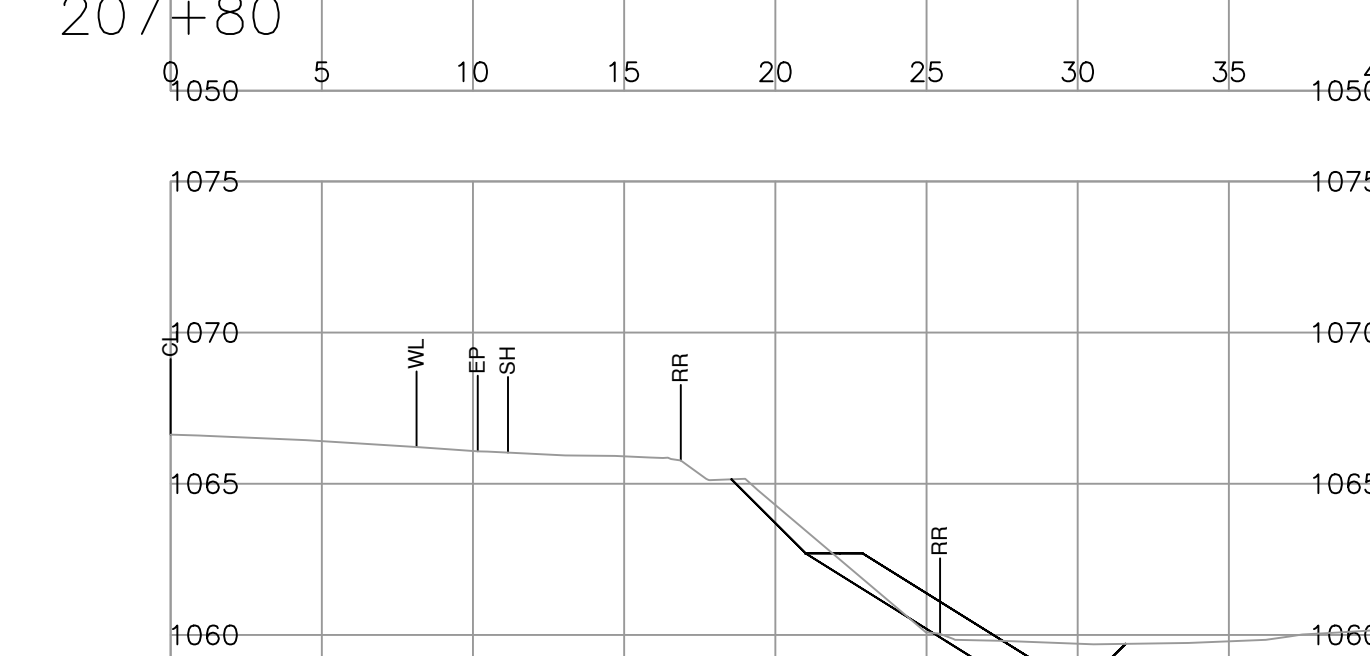
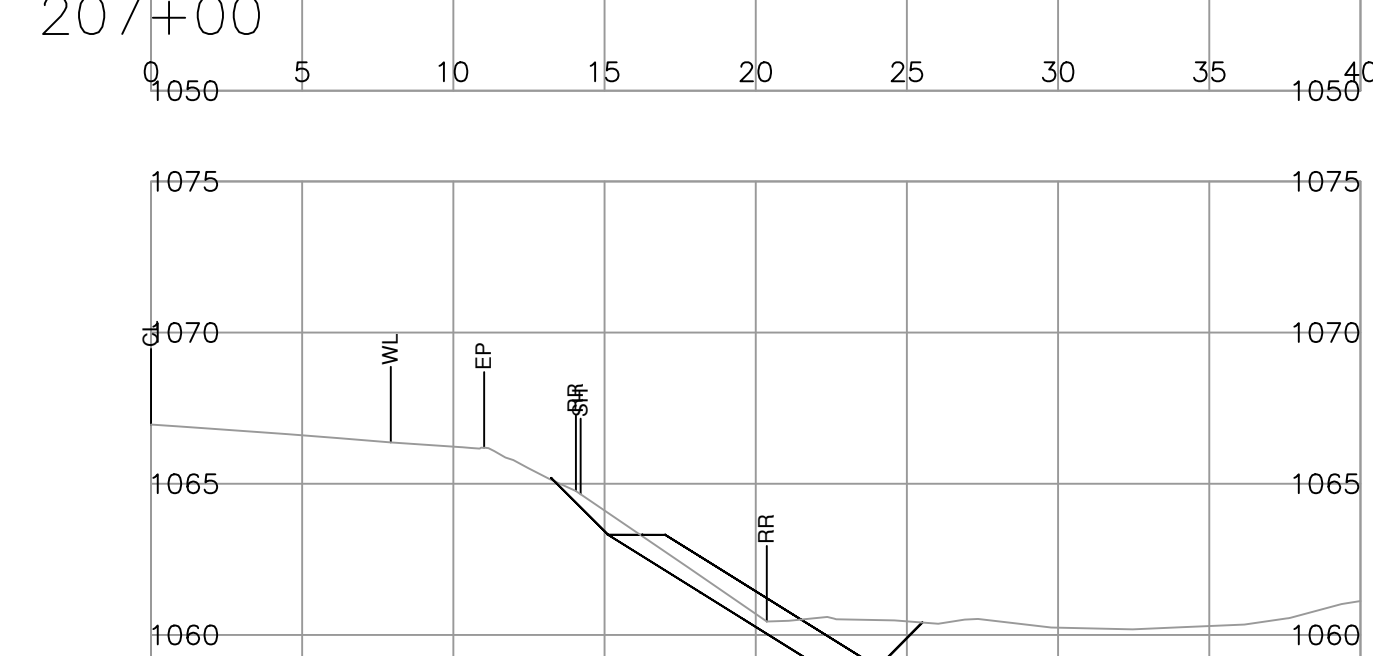
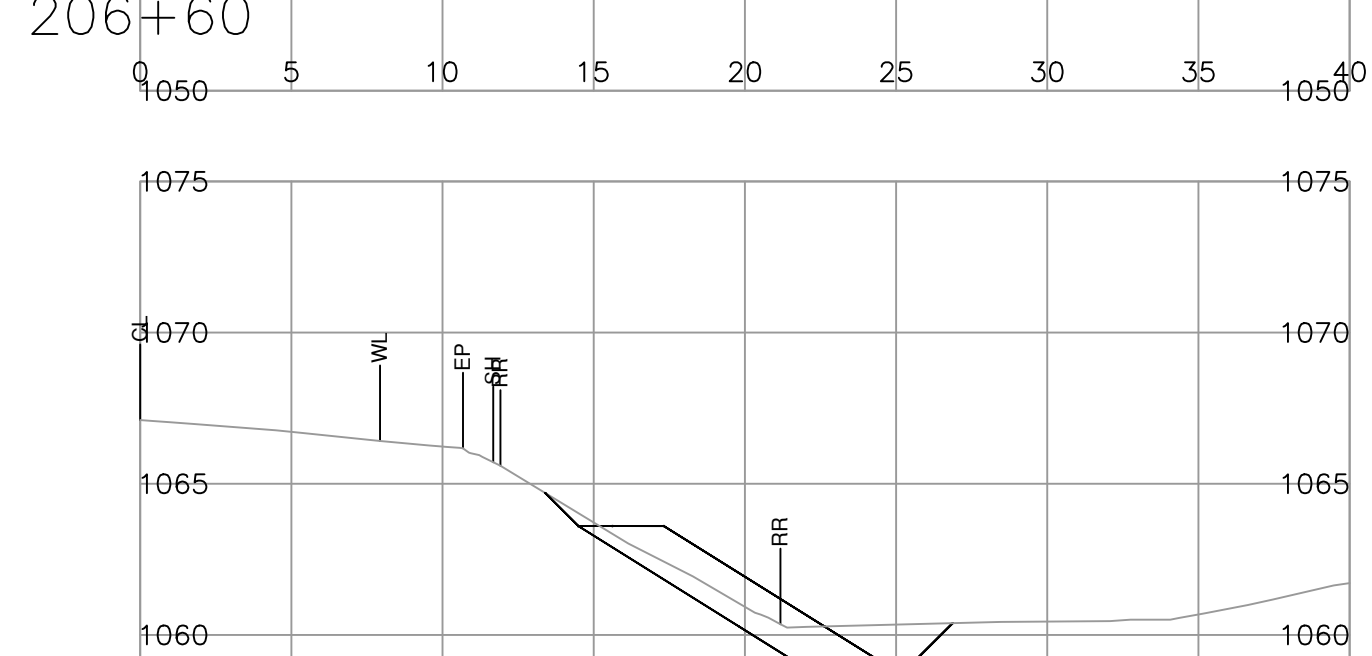
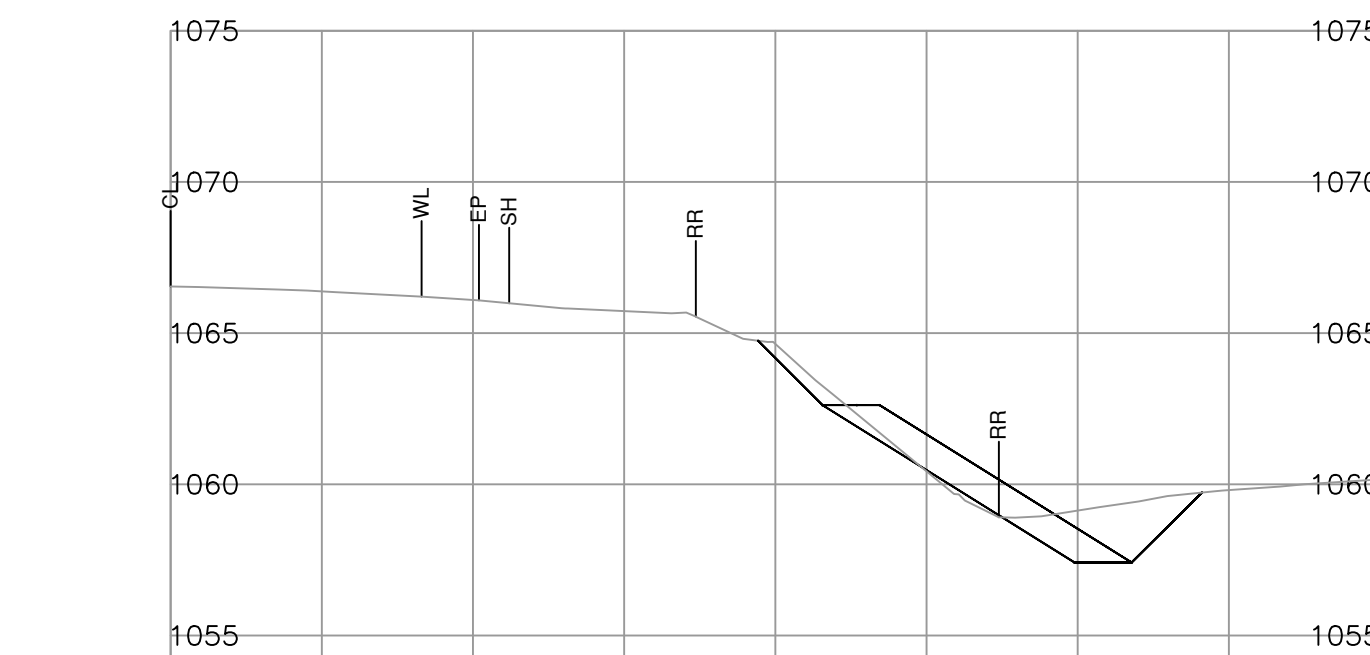
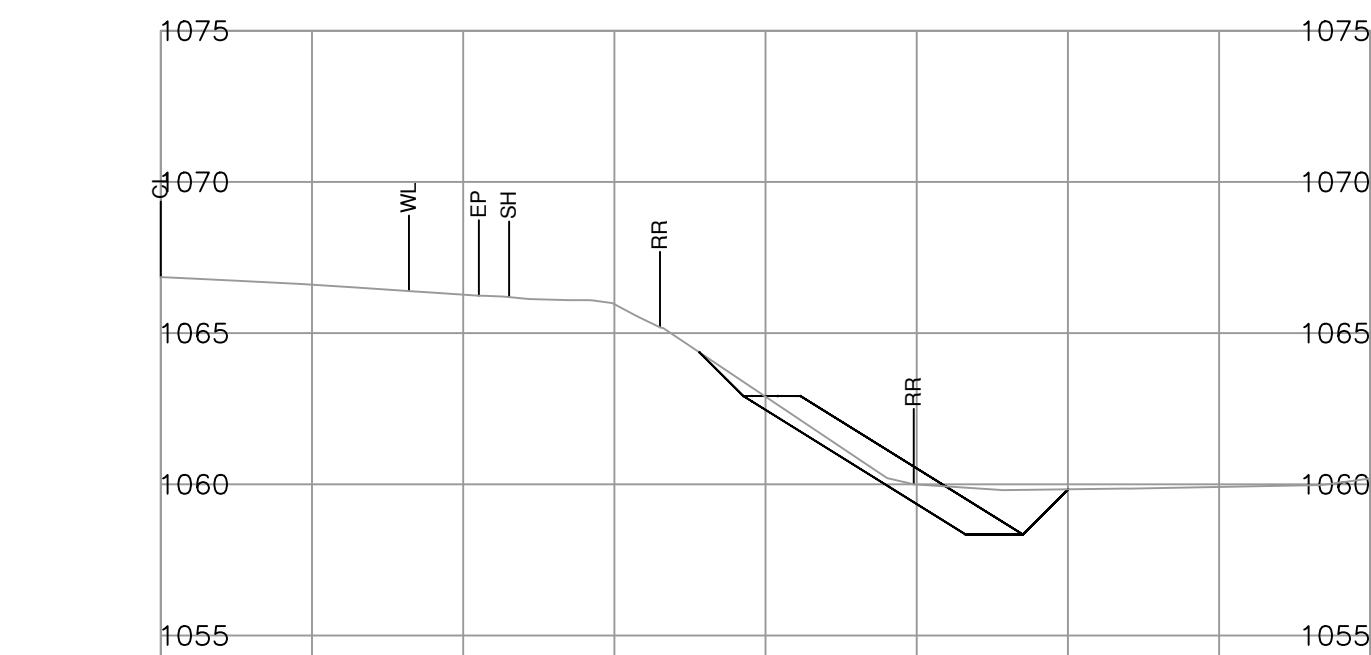
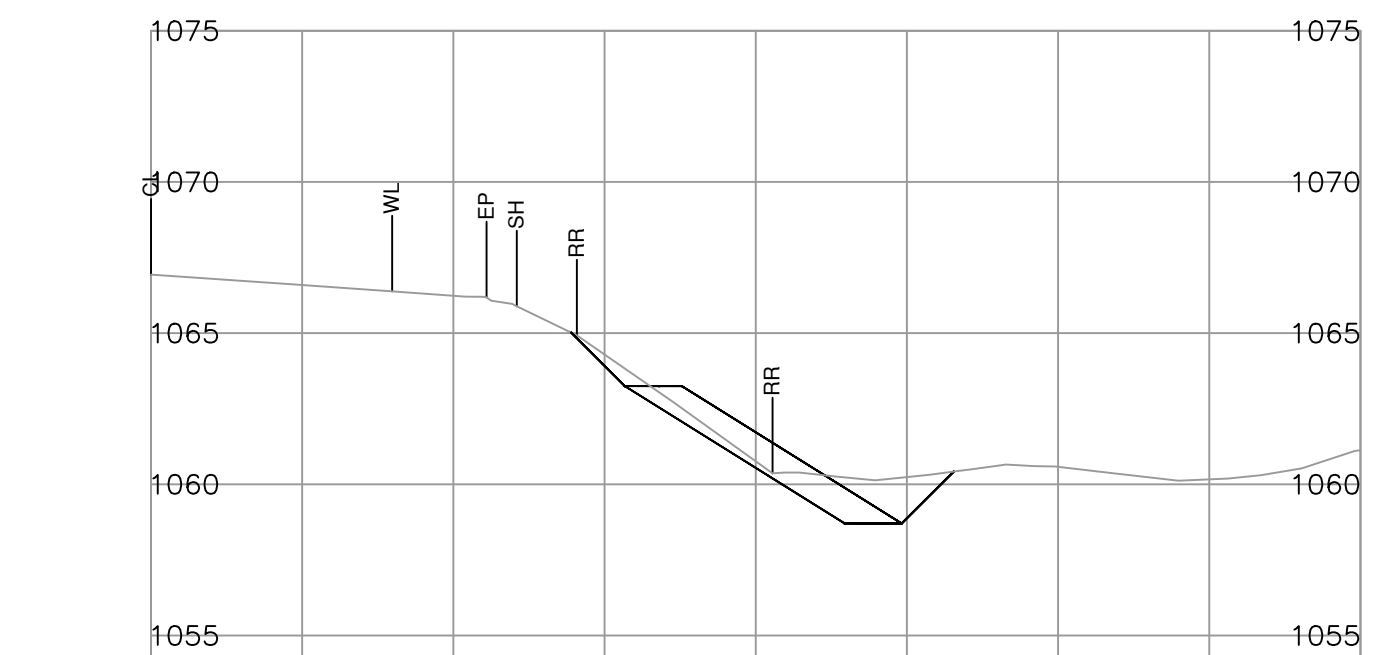
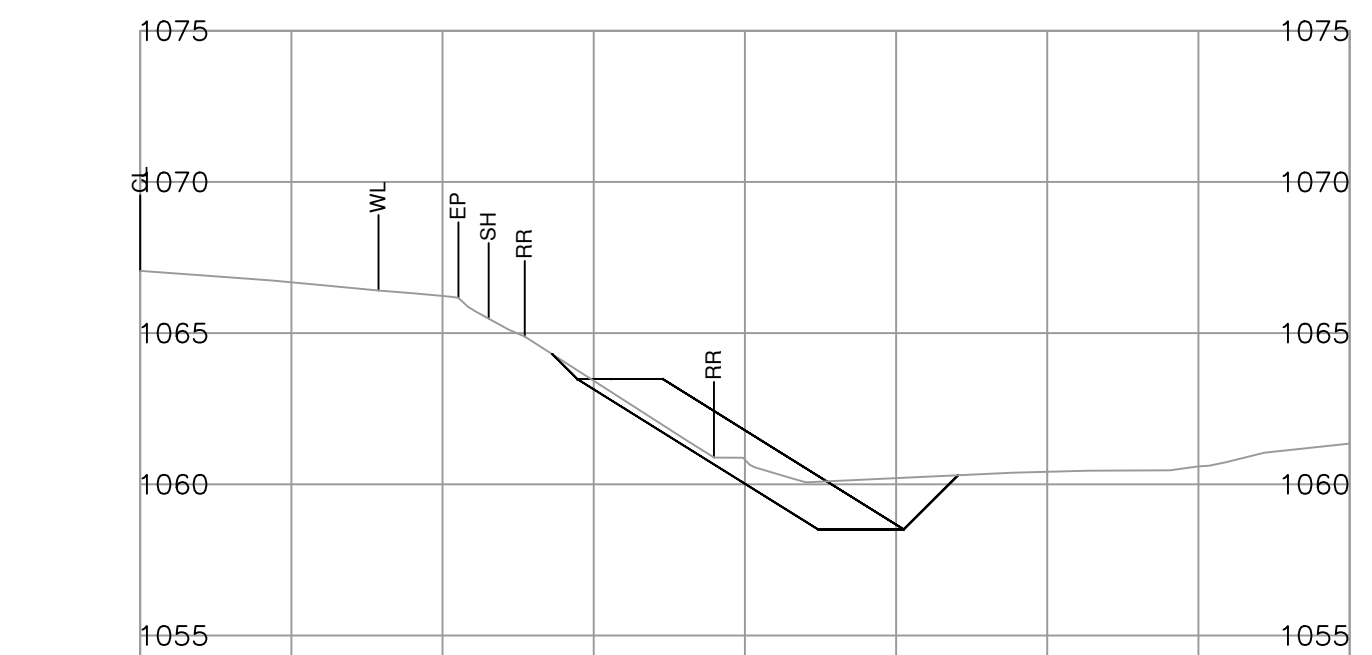
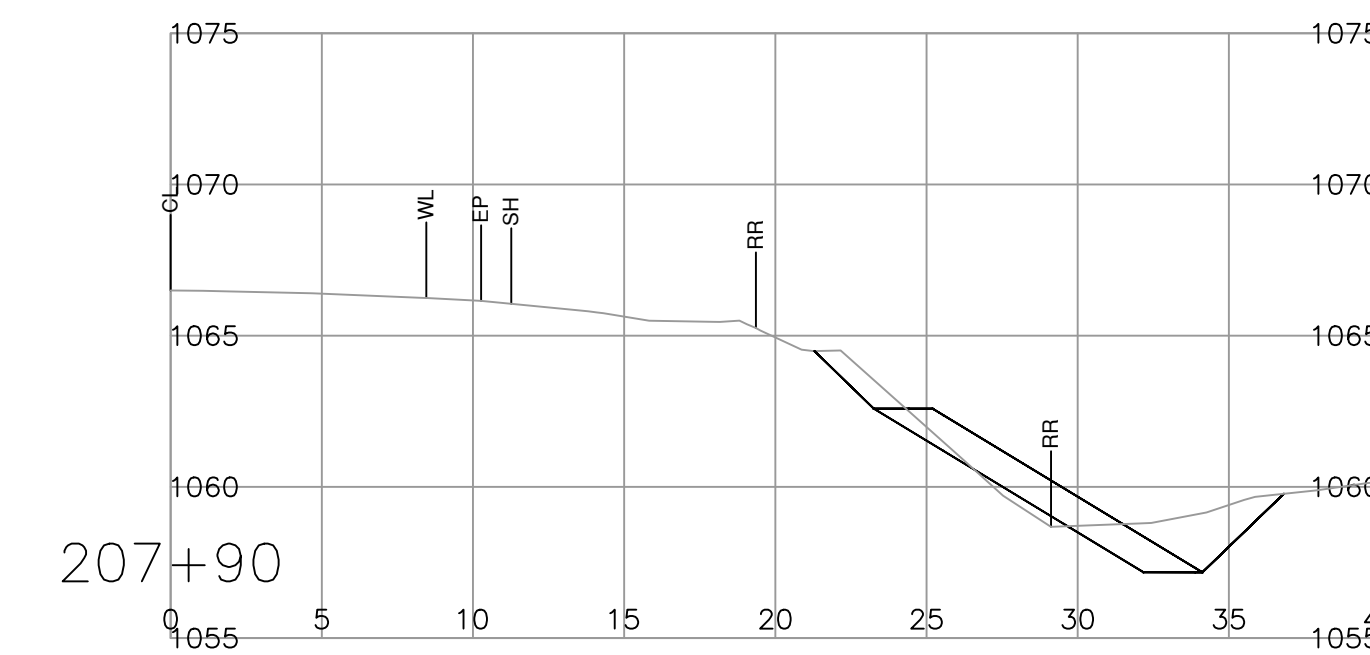
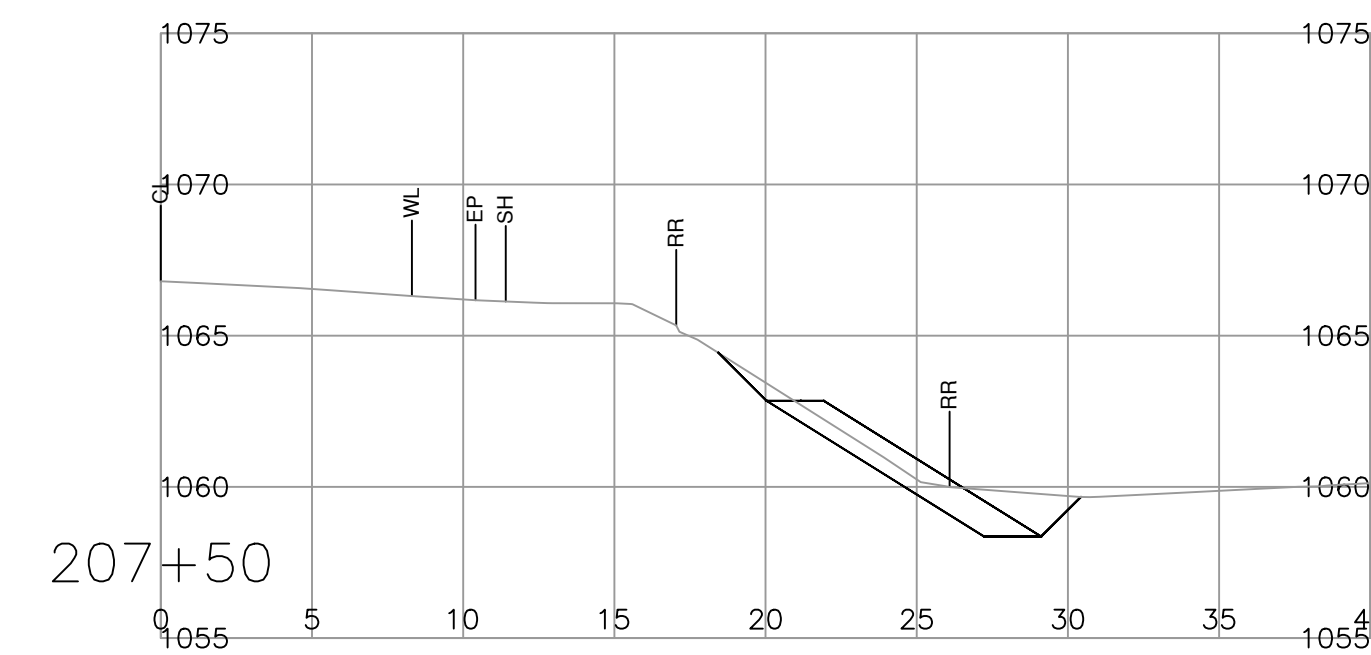
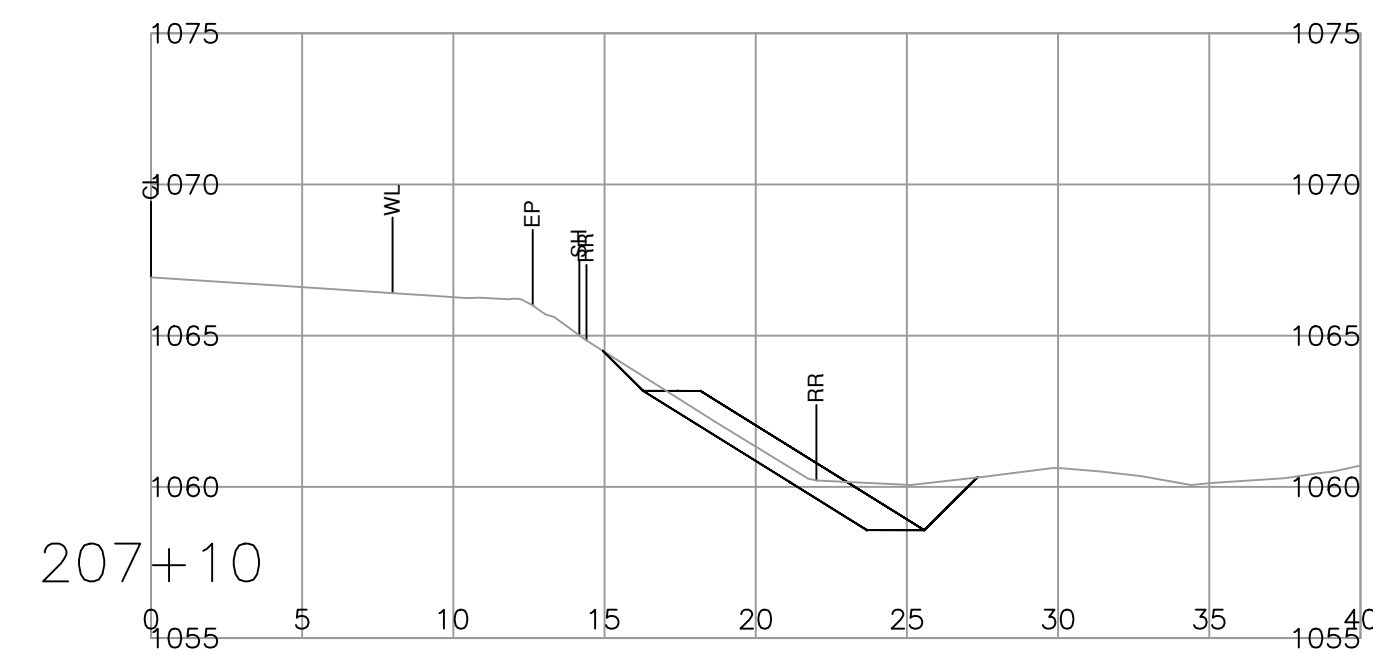
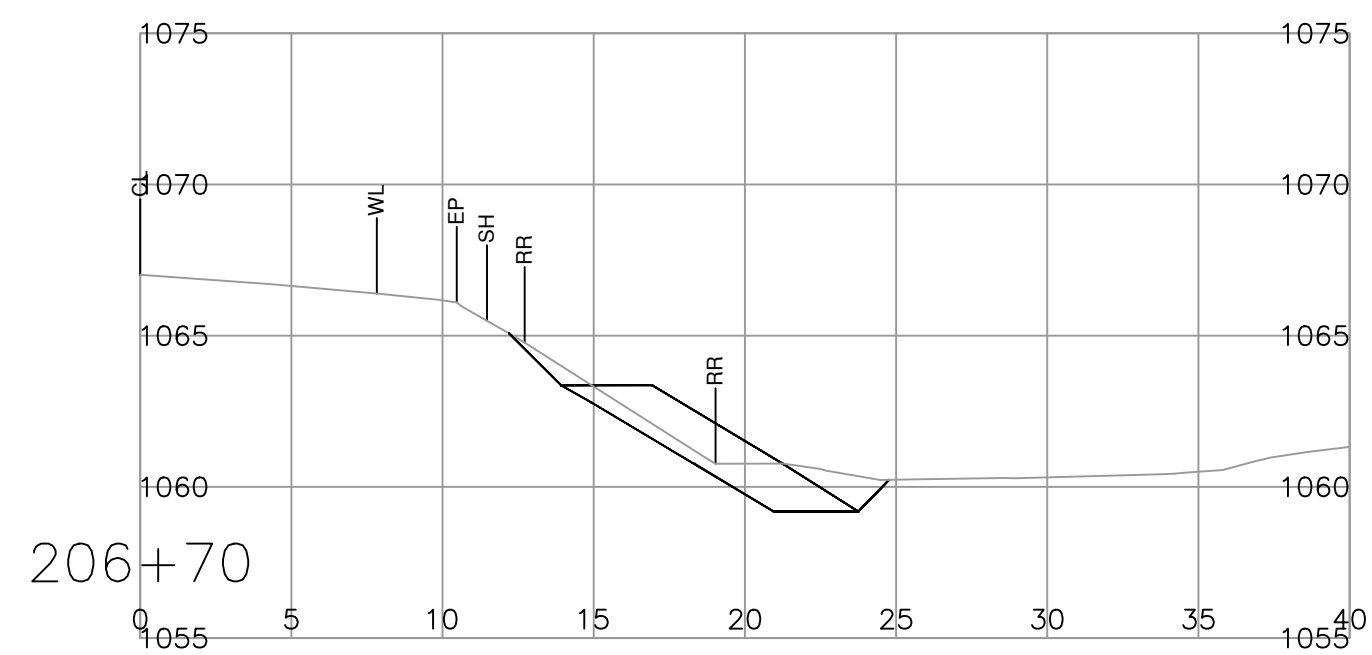


FOR INFORMATION ONLY

SCALE		CAD FILENAME: R1-1132-1000	
		FILE NUMBER: _____	
		PLOT DATE: 2025-12-03	
REV	DATE	REVISIONS	NAME

	MINISTRY OF TRANSPORTATION AND TRANSIT SOUTH COAST REGION HIGHWAY DESIGN AND GEOMATICS ENGINEERING		
	SECTIONS HWY 3 REGION 1 FLOOD RECOVERY PROGRAM SCOTT'S CORNER - SITE 6 STA. 204+80 TO 206+30		
MINISTRY EGBC PERMIT TO PRACTICE 1003429	DESIGNED: J. HOLLAND	DATE: 2025-08-15	
	QUALITY CONTROL: E. ANDJELIC	DATE: 2025-08-15	
	QUALITY ASSURANCE: P. STANCOMBE	DATE: 2025-08-15	
	DRAWN: K. KUNDERT	DATE: 2025-08-15	
PROJECT NUMBER 14073	REG 1	DRAWING NUMBER R1-1133-1006	REV

PLOT DATE: 2025/12/03 \\ae.ca\data\working\van\2022-2470-00\civil\mode\Site6\MeTL\Working_Drawings\DrawingProduction\1000_DesignSections\R1-1132-1000.dwg



FOR INFORMATION ONLY

Associated Engineering

SCALE 0 5 1:500 25m

CAD FILENAME R1-1132-1000
FILE NUMBER
PLOT DATE 2025-12-03

REV	DATE	REVISIONS	NAME

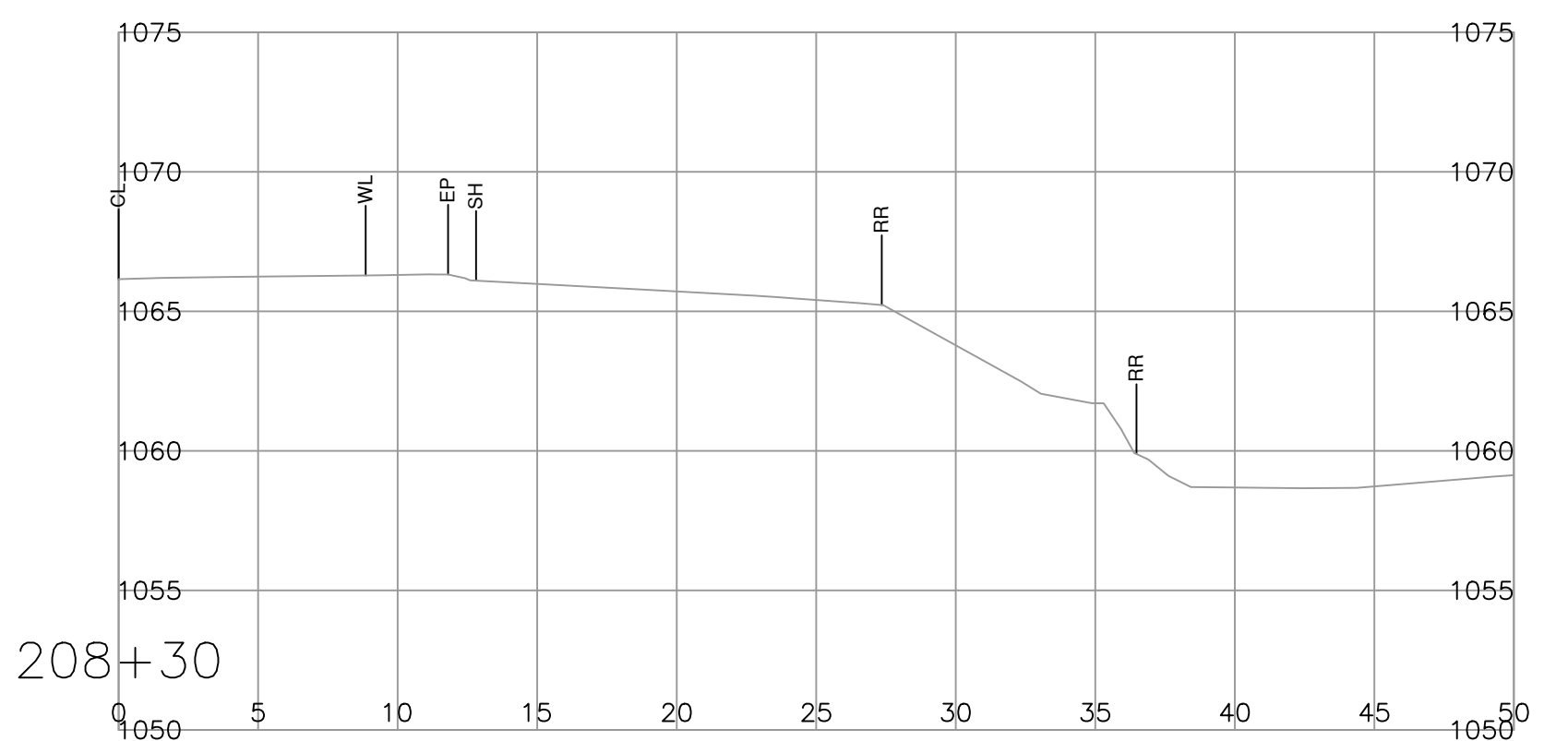
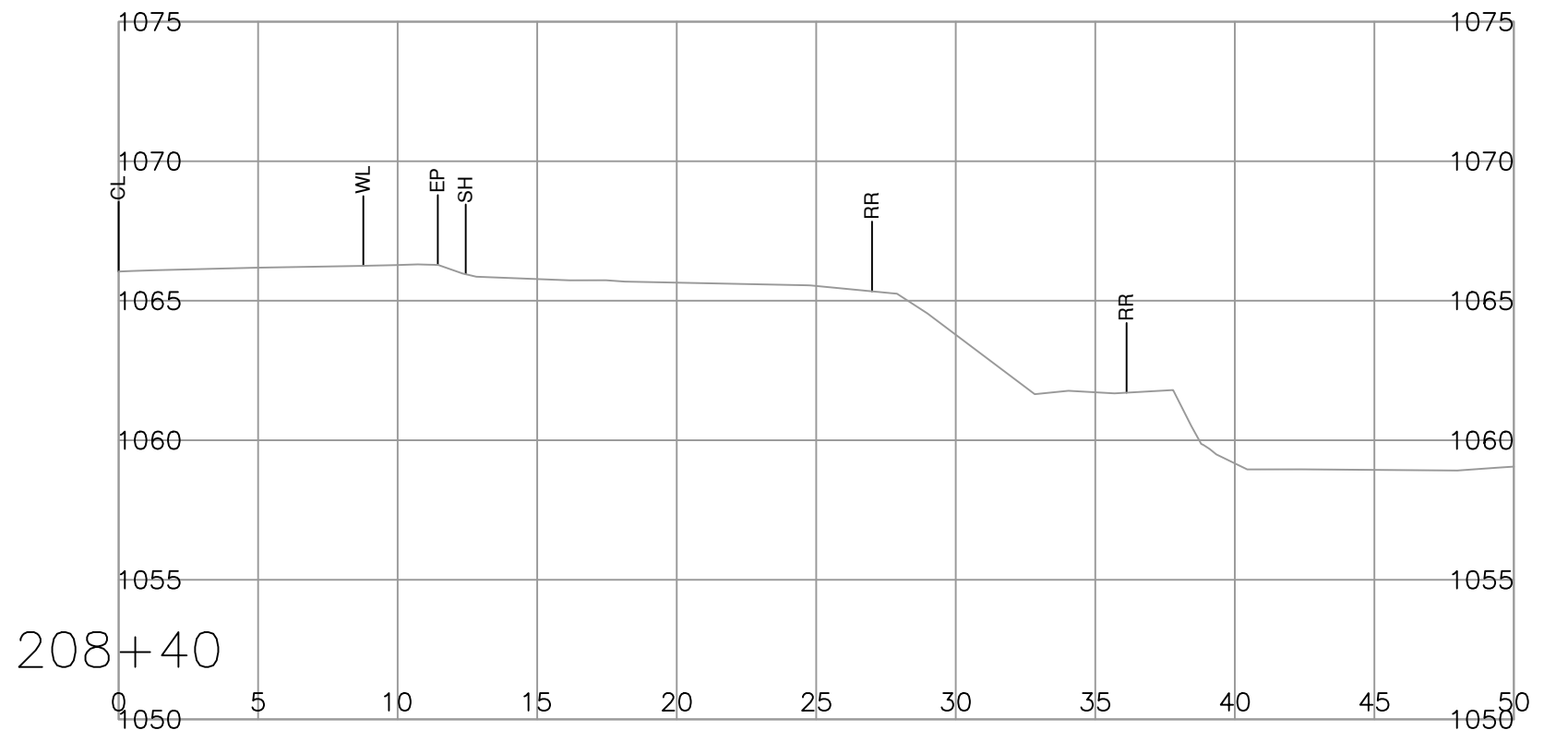
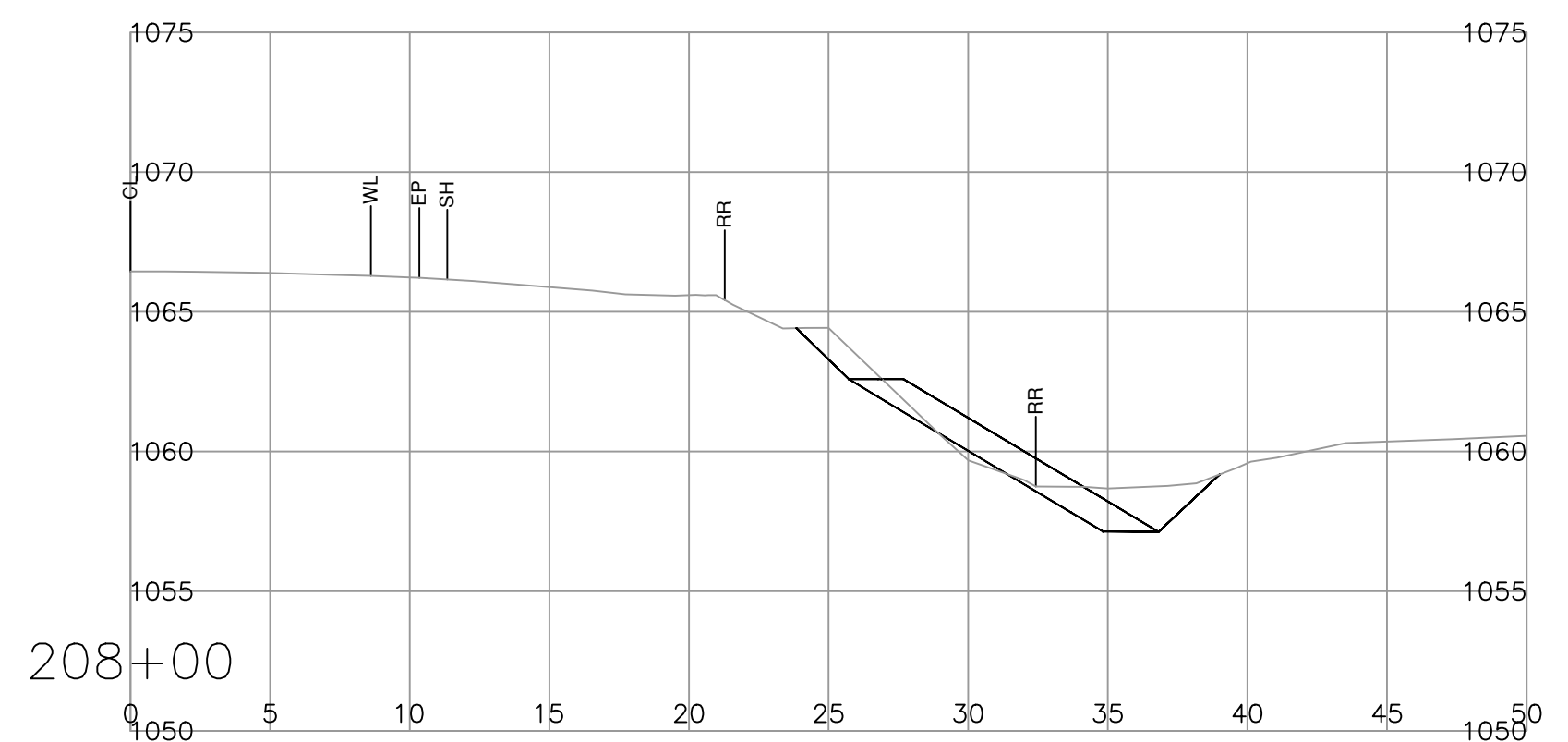
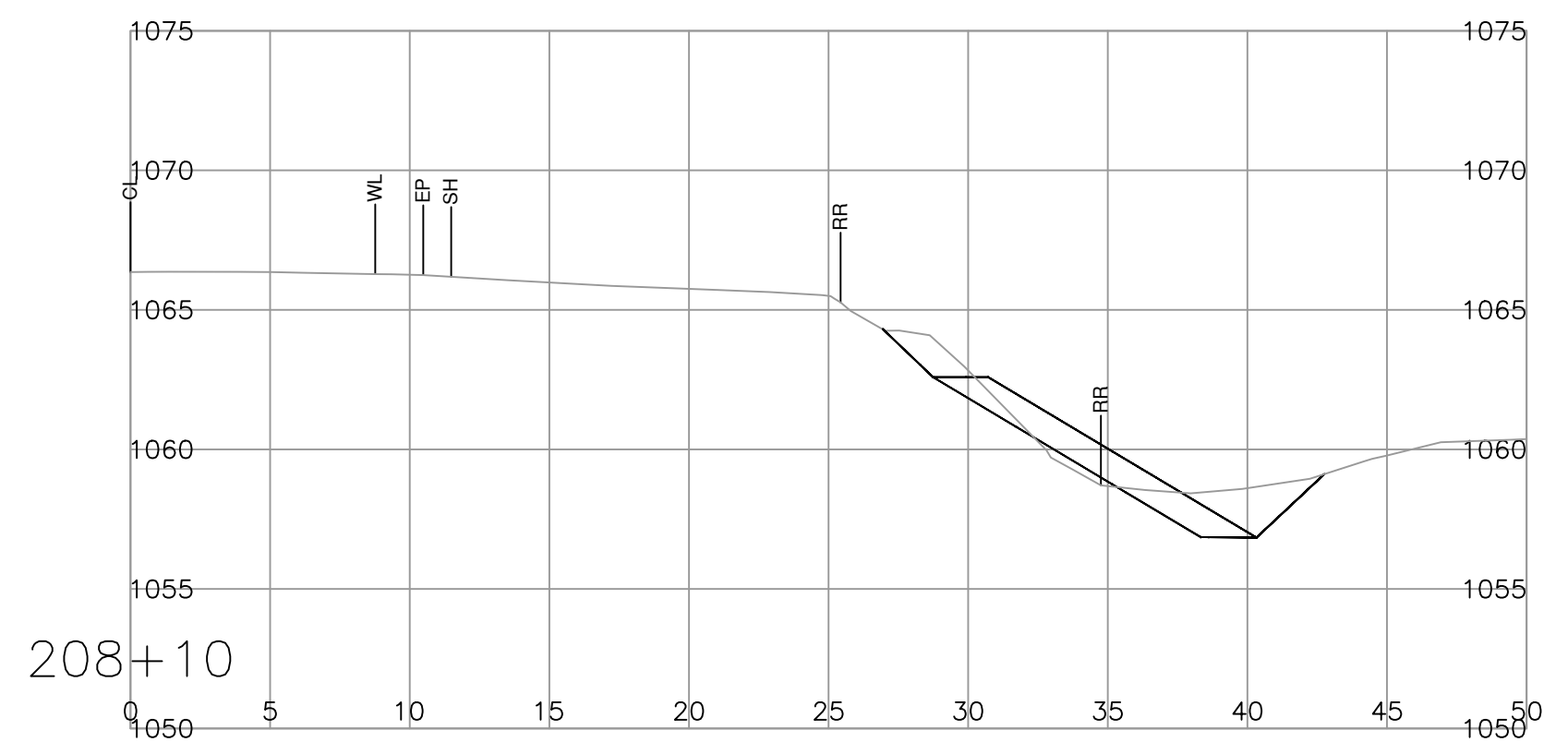
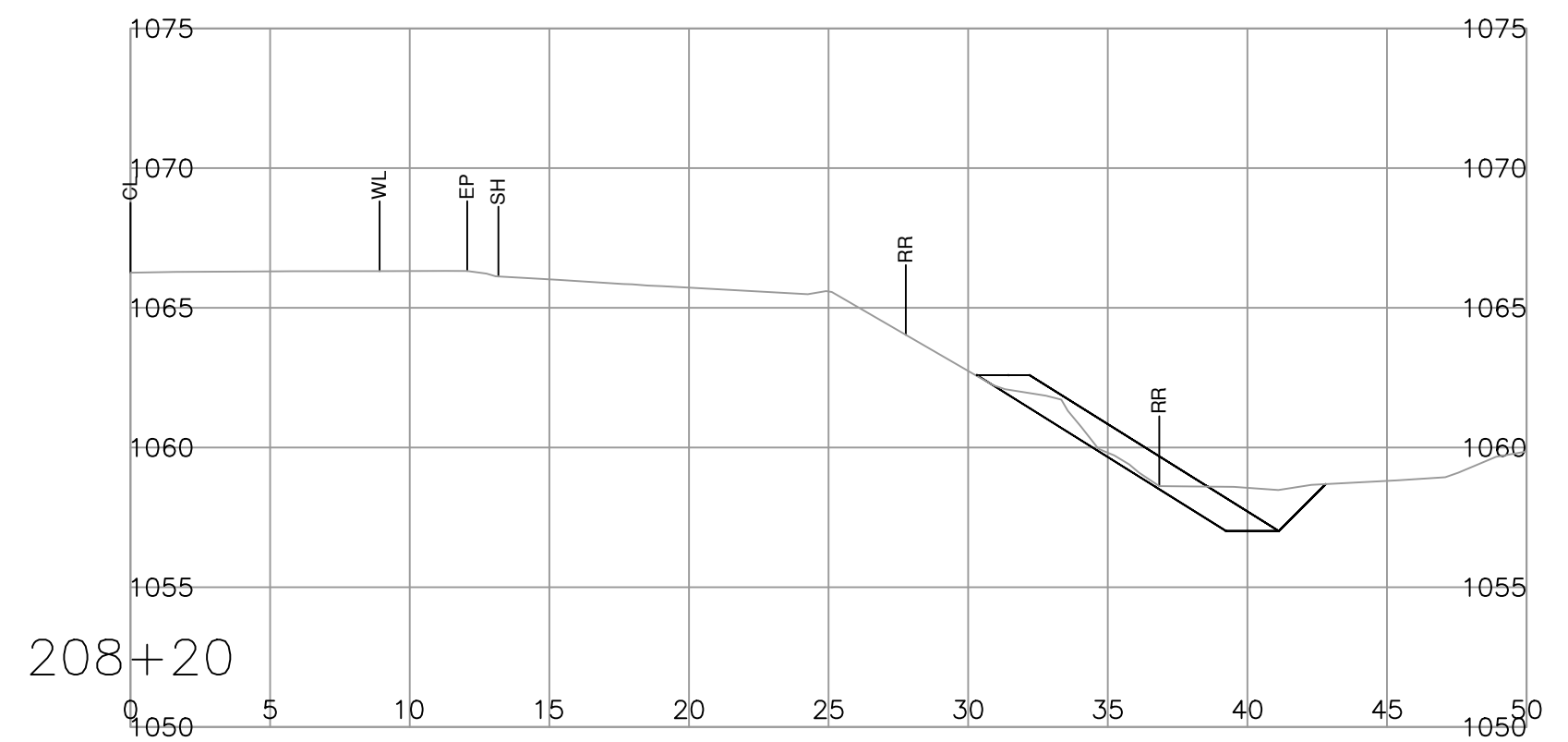
BRITISH COLUMBIA MINISTRY OF TRANSPORTATION AND TRANSIT
SOUTH COAST REGION
HIGHWAY DESIGN AND GEOMATICS ENGINEERING

SECTIONS
HWY 3 REGION 1 FLOOD RECOVERY PROGRAM
SCOTT'S CORNER - SITE 6
STA. 206+40 TO 207+90



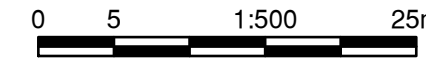
MINISTRY EGBC PERMIT TO PRACTICE 1003429

DESIGNED	J. HOLLAND	DATE	2025-08-15
QUALITY CONTROL	E. ANDJELIC	DATE	2025-08-15
QUALITY ASSURANCE	M. MACLATCHY P. STANCOMBE	DATE	2025-08-15
DRAWN	K. KUNDERT	DATE	2025-08-15
PROJECT NUMBER	14073	REG	1
DRAWING NUMBER	R1-1133-1007	REV	

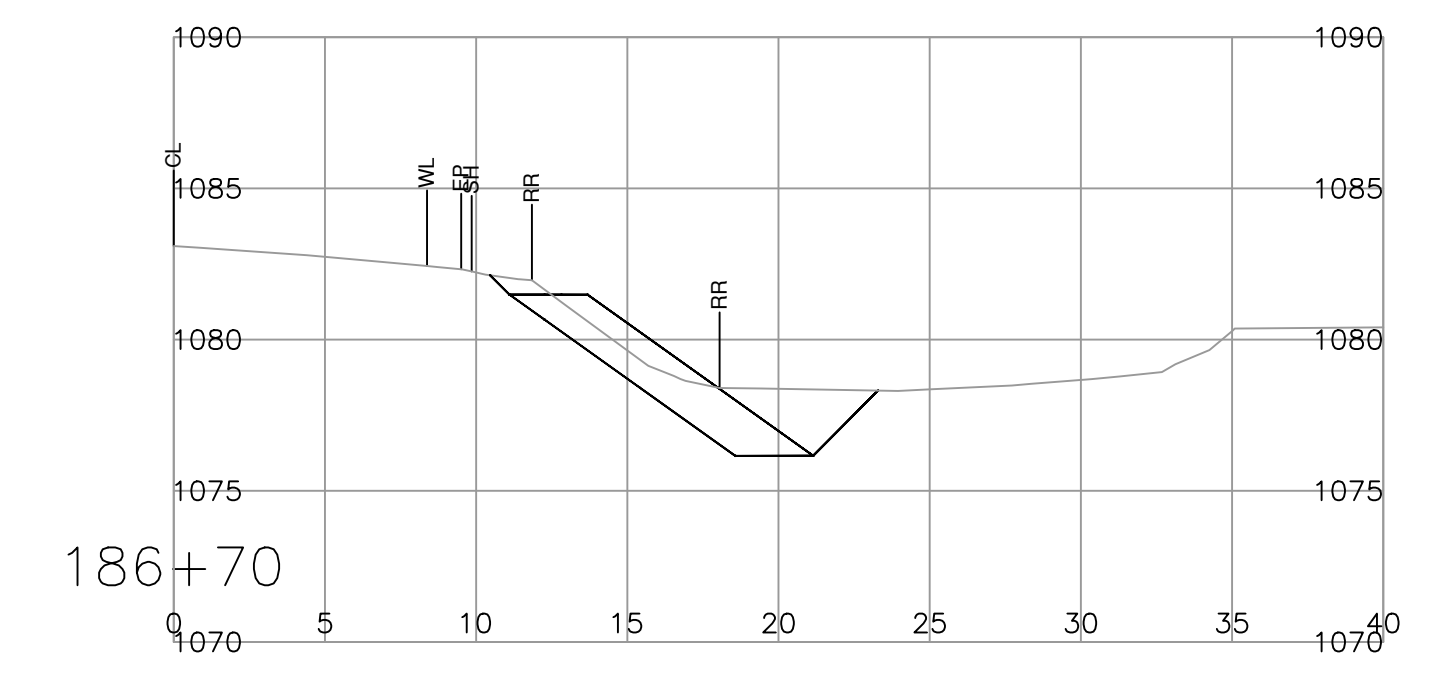
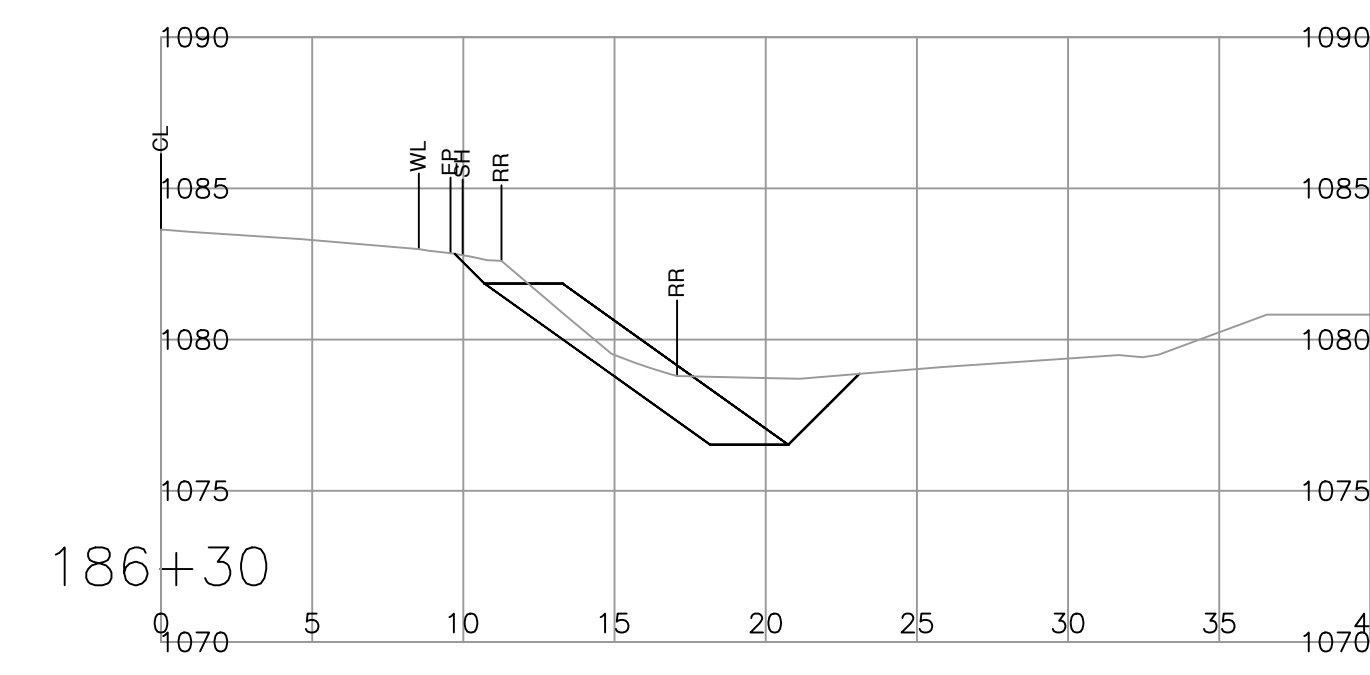
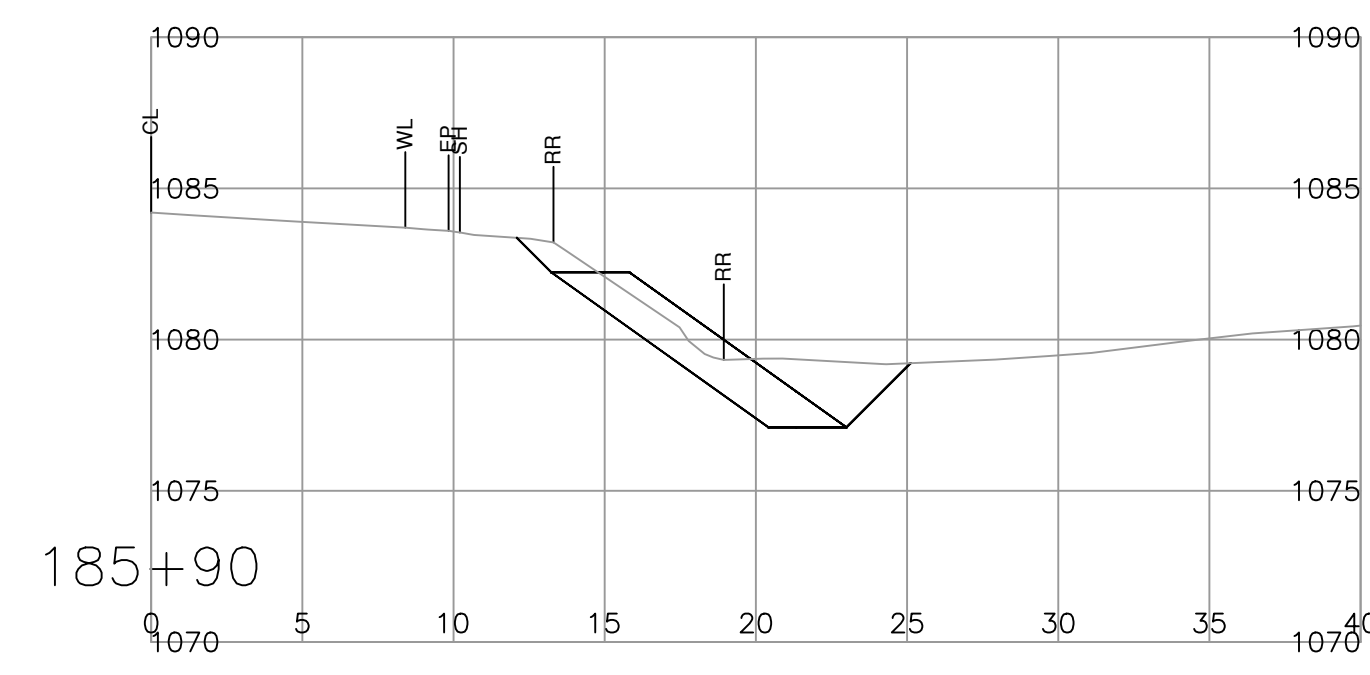
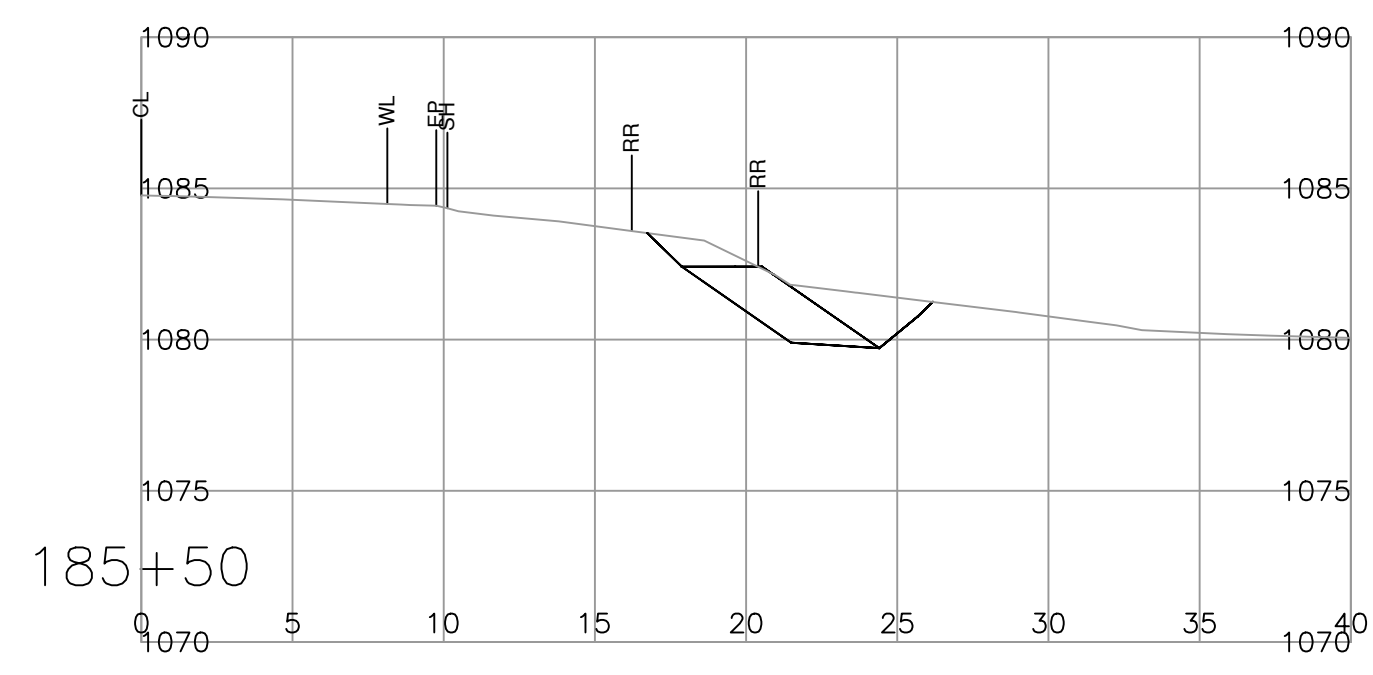
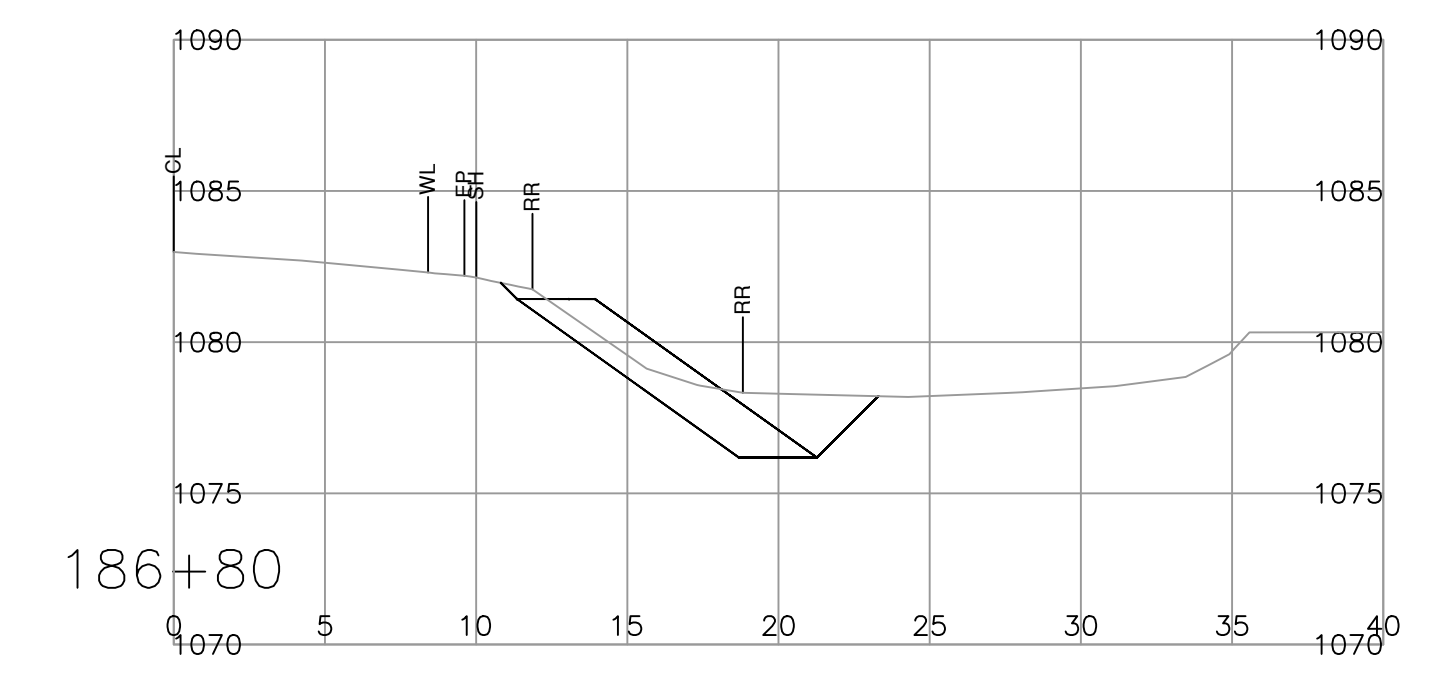
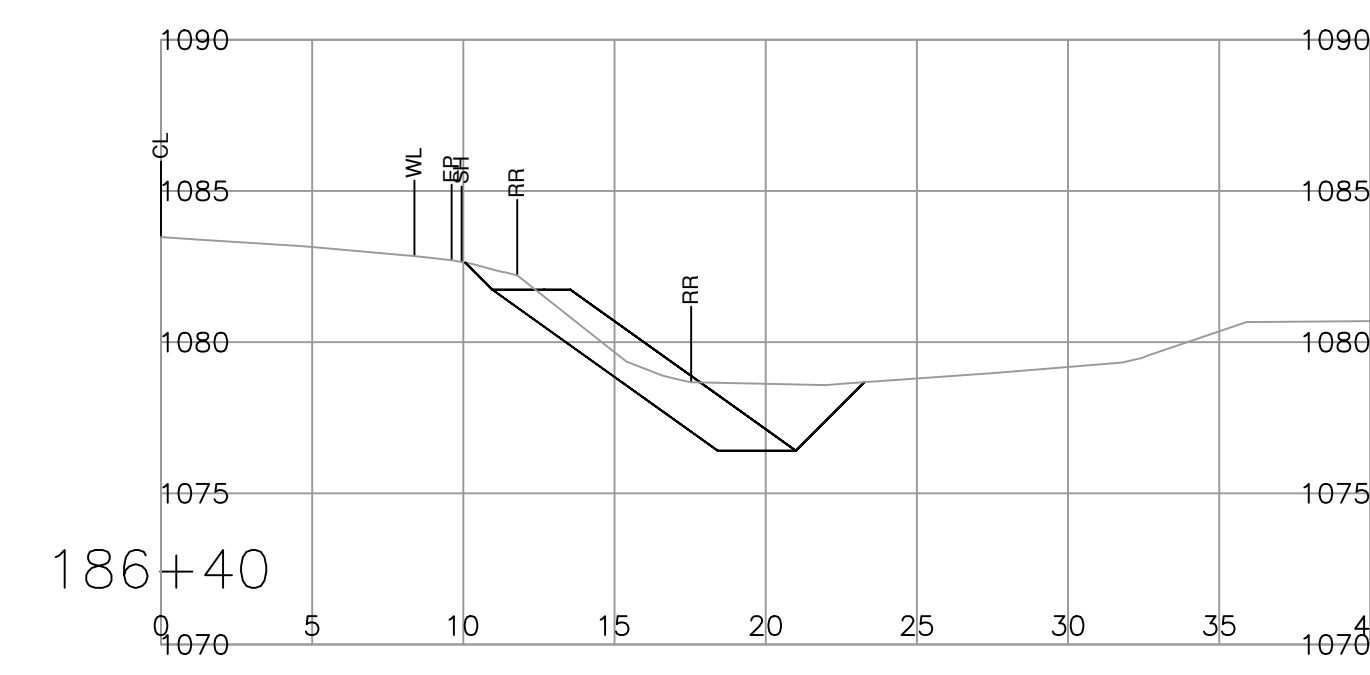
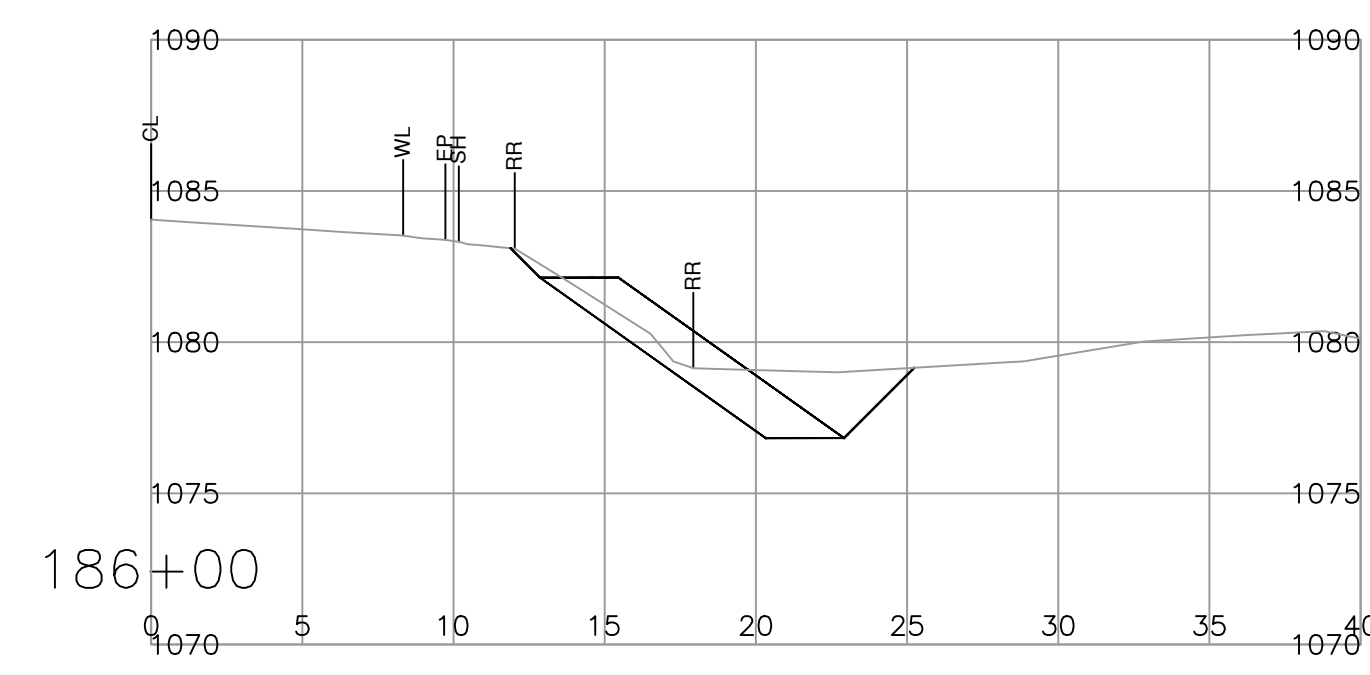
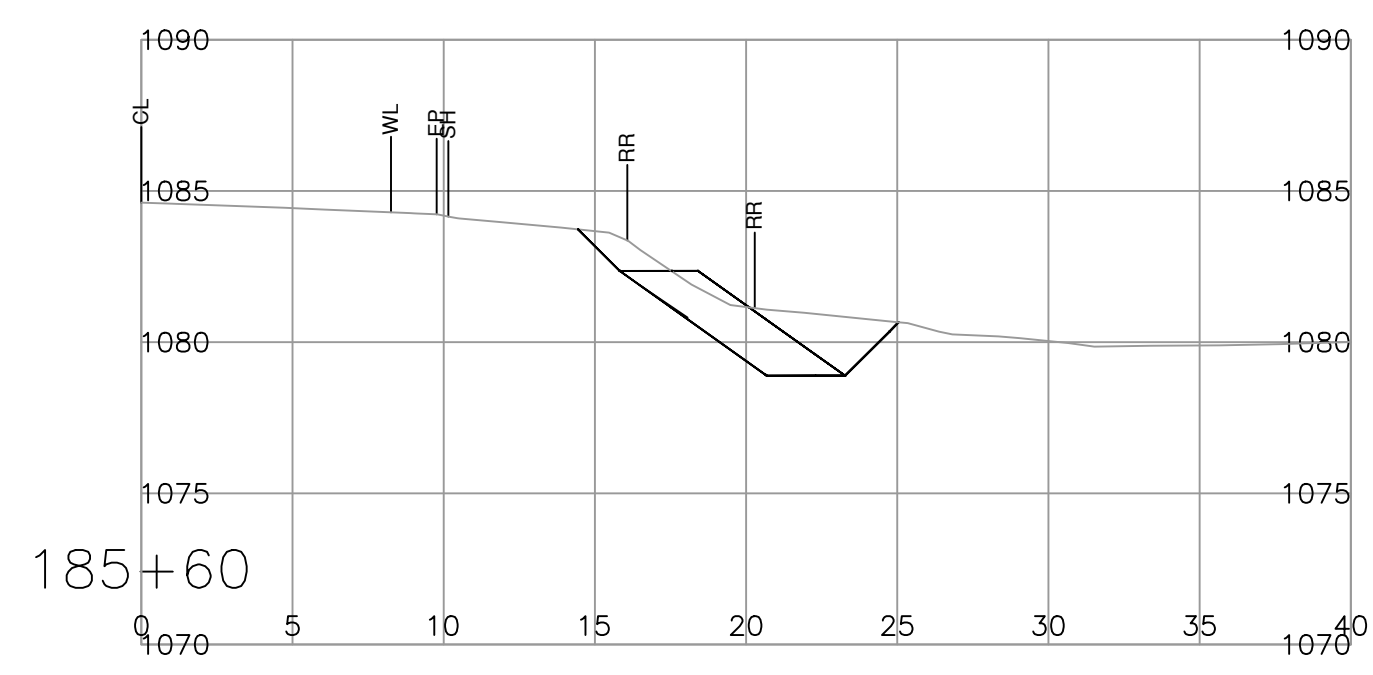
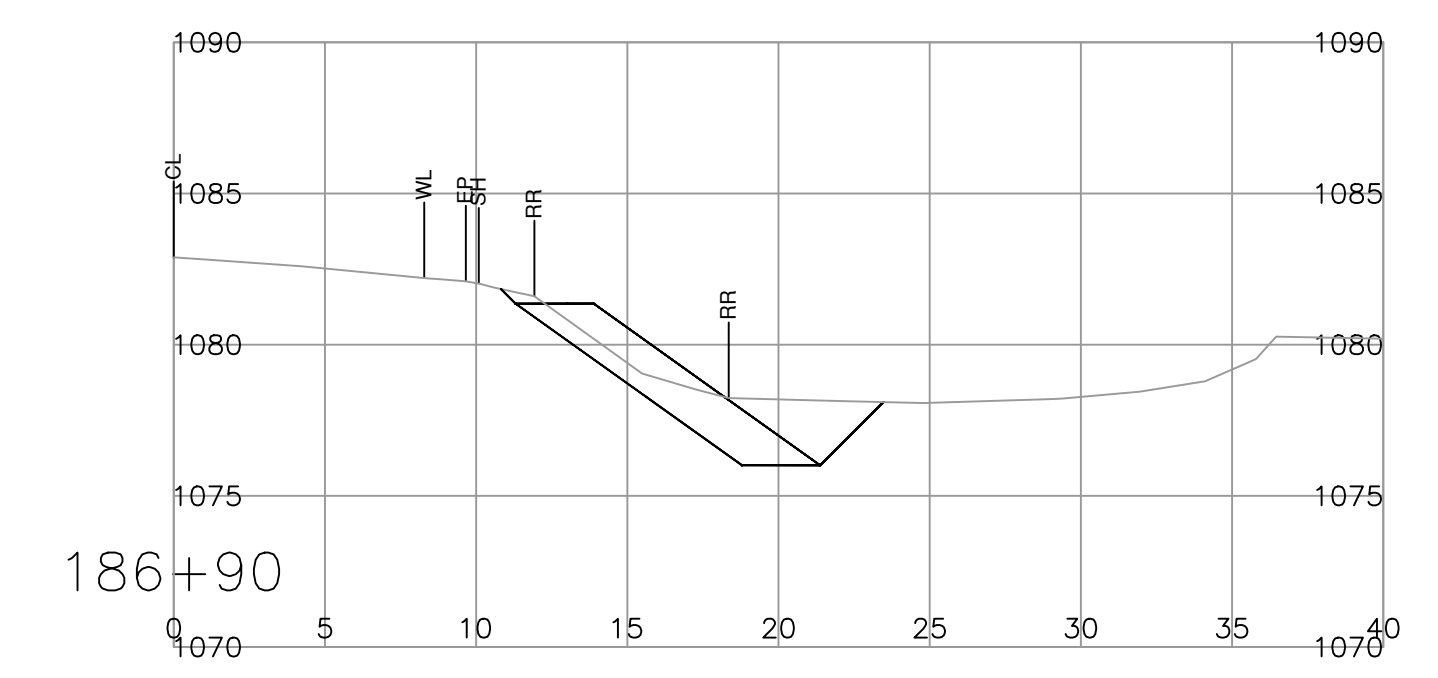
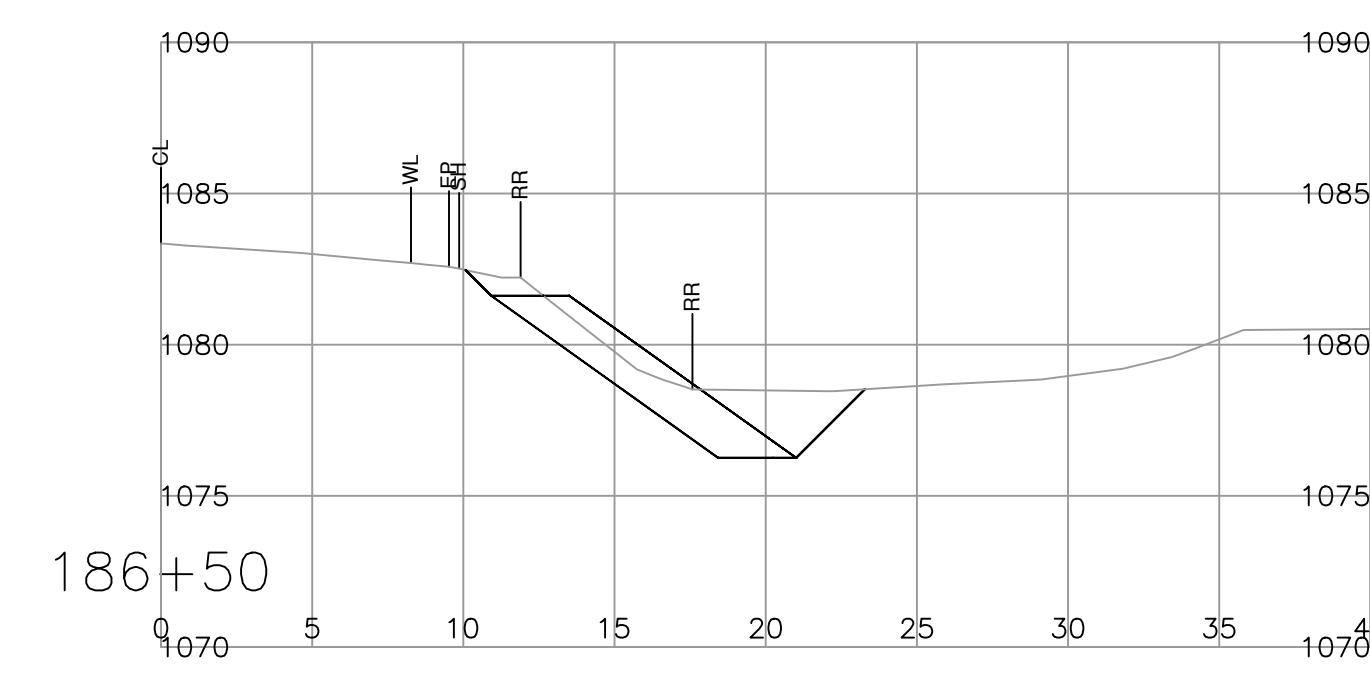
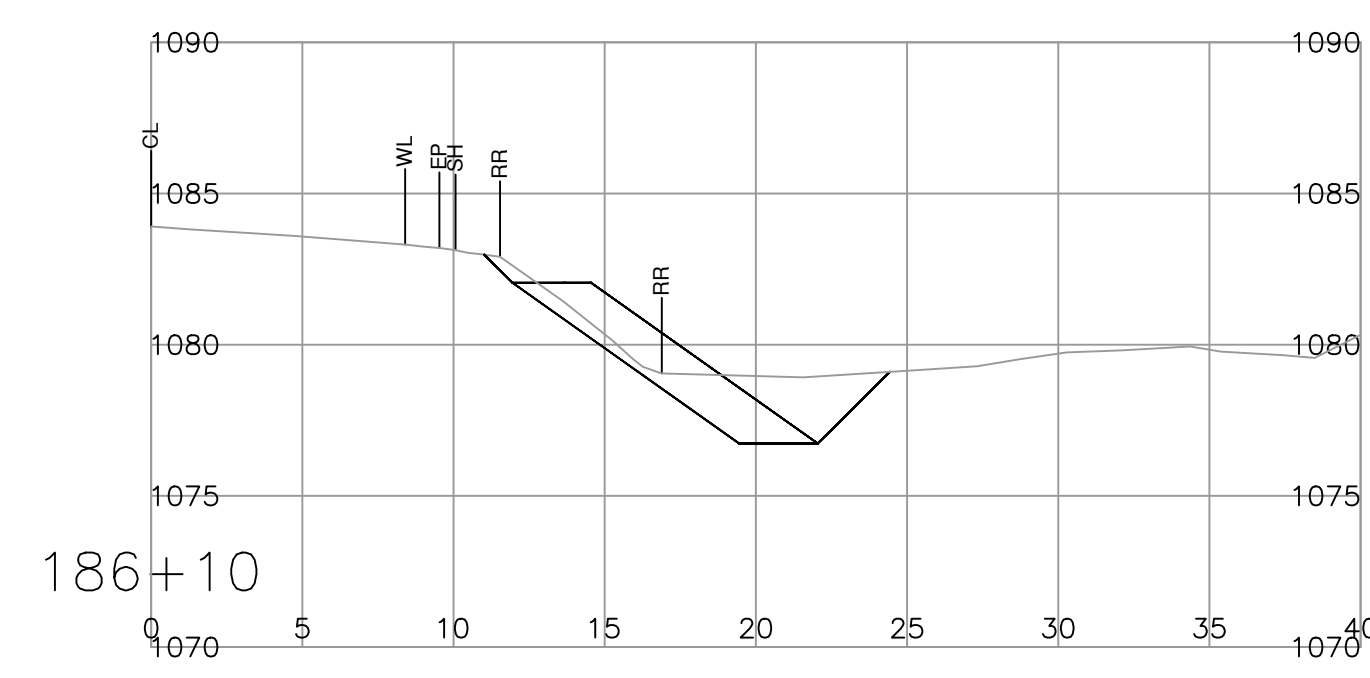
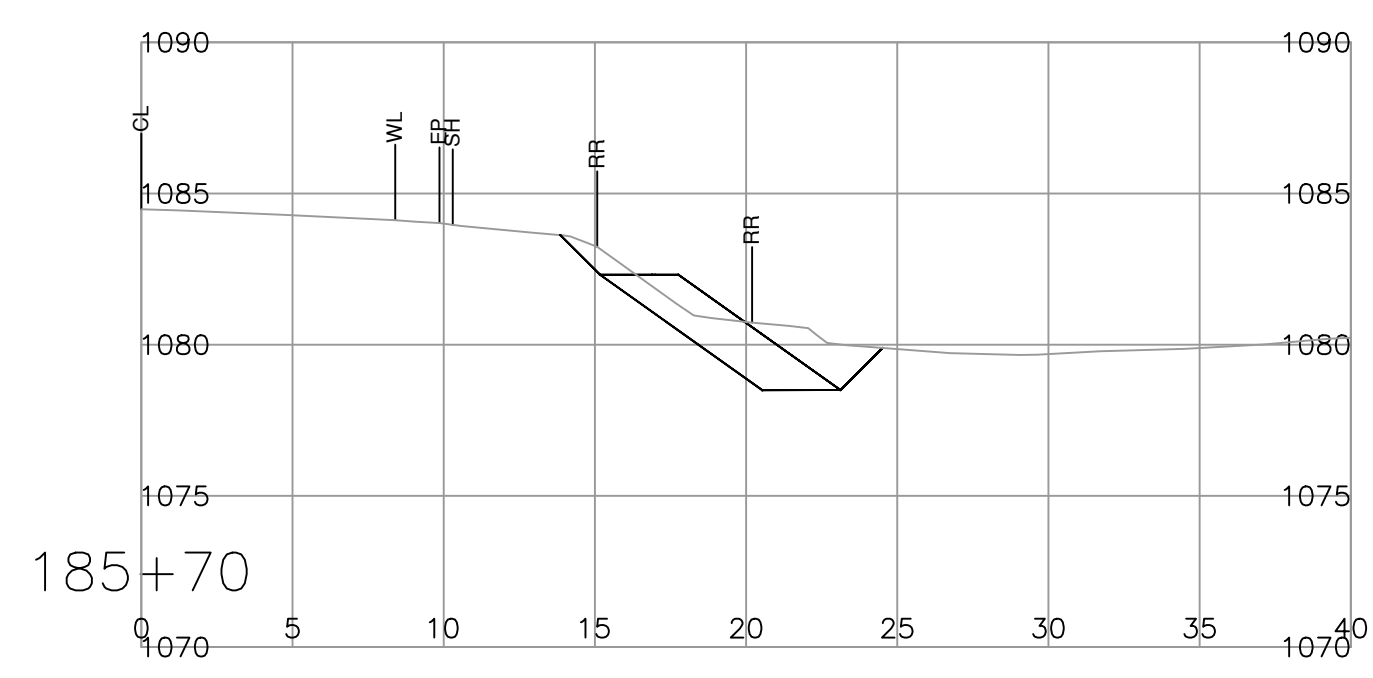
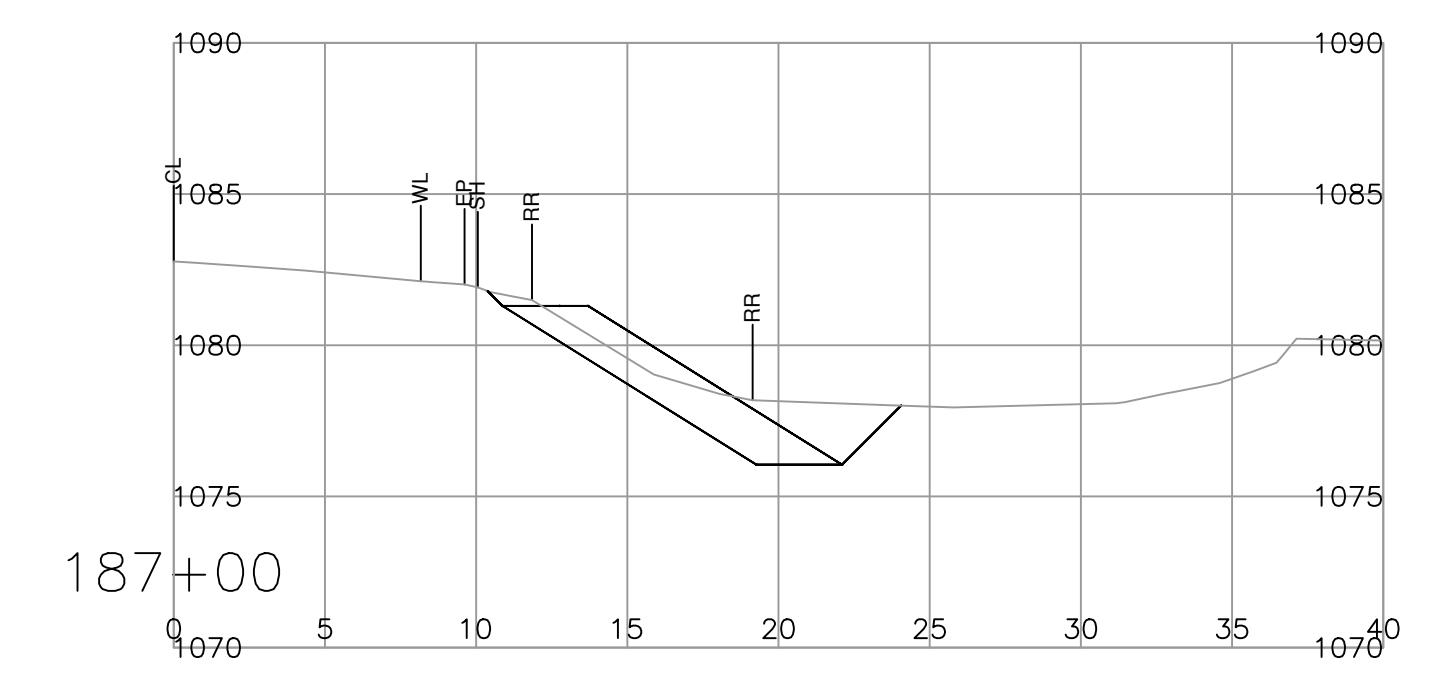
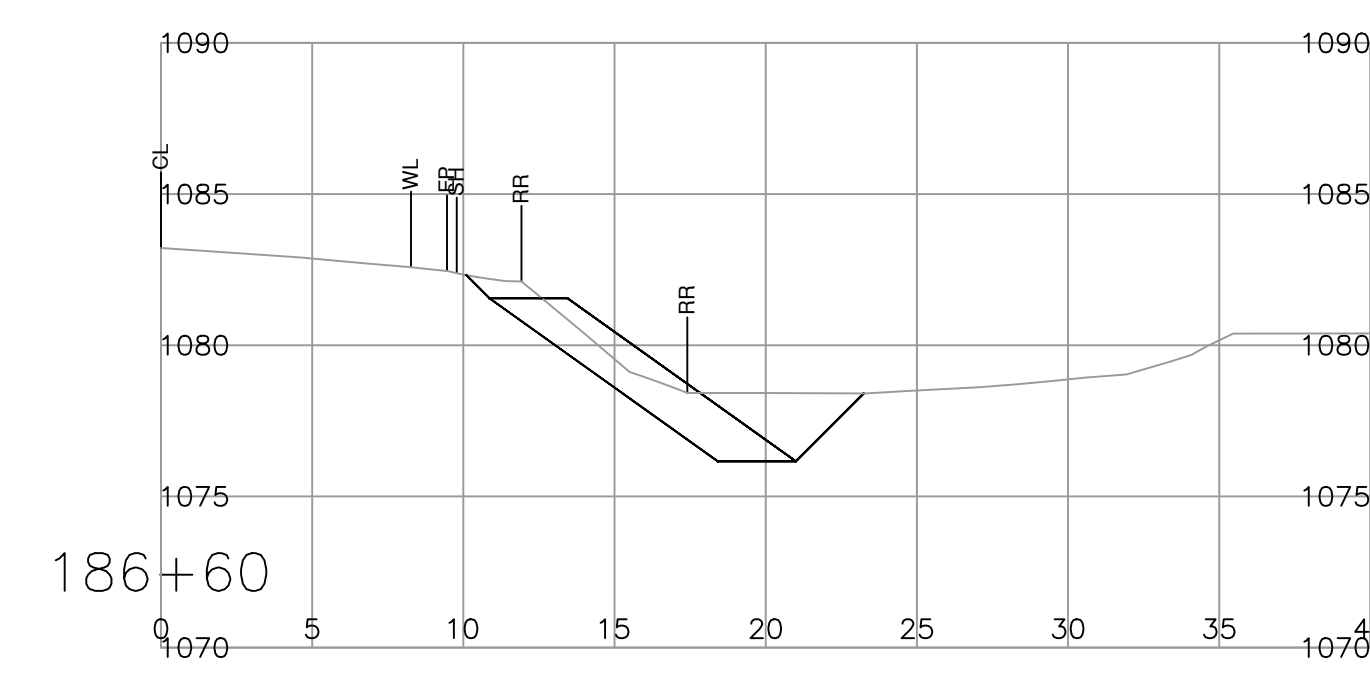
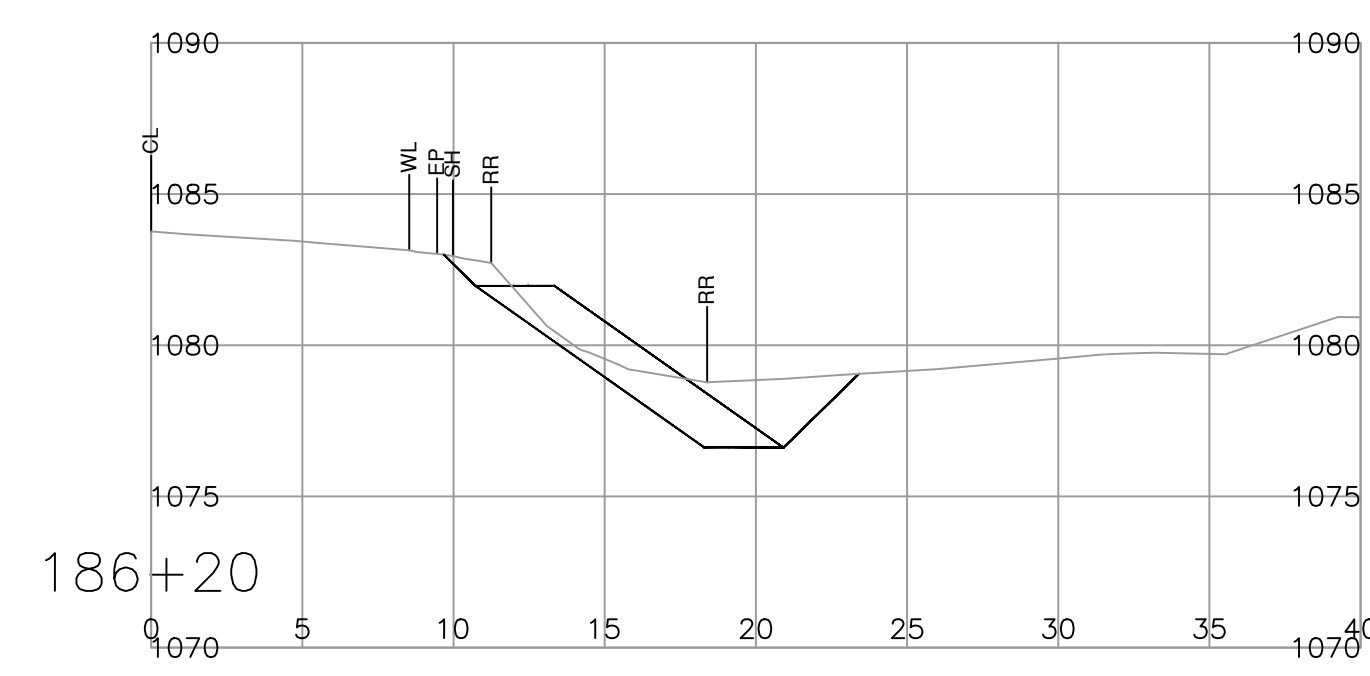
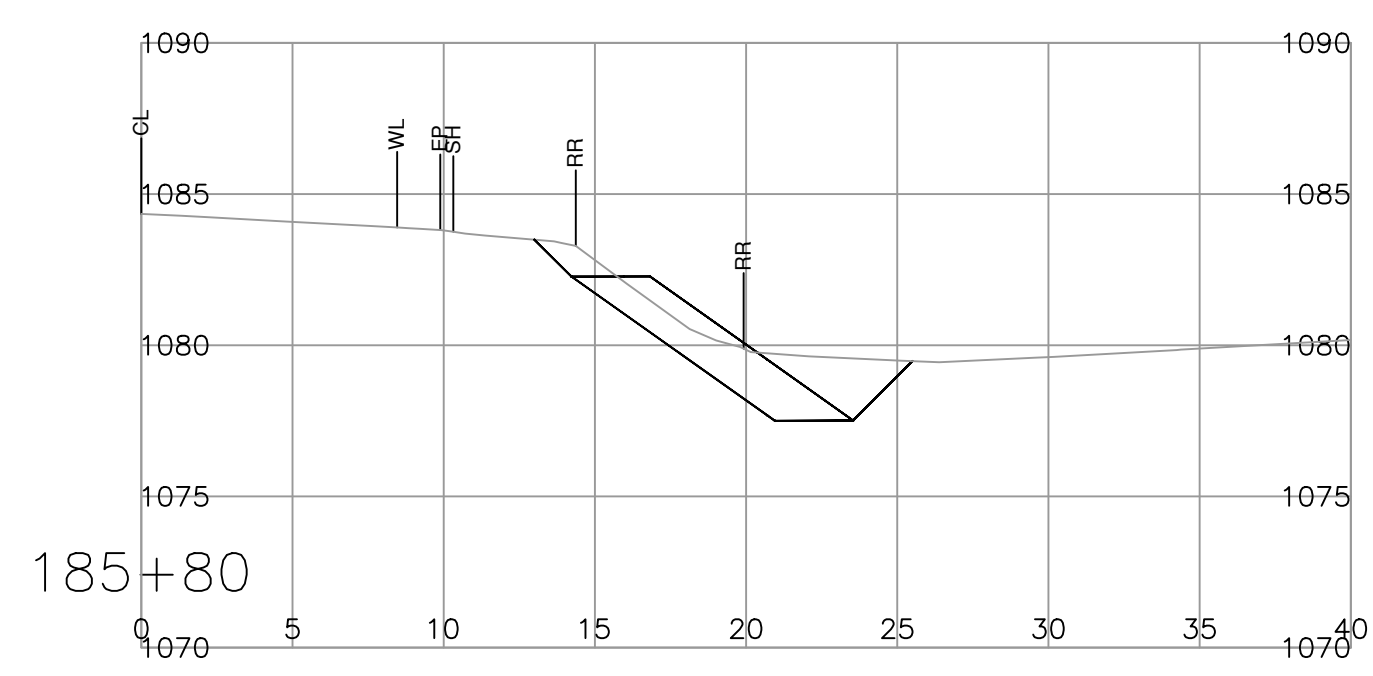
PLOT DATE: 2025/12/03 \\ae.ca\data\working\van\2022-2470-00\civil\mode\Site6\MeTL\Working_Drawings\DrawingProduction\1000_DesignSections\R1-1132-1000.dwg





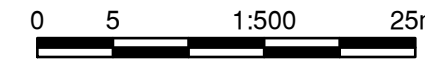
FOR INFORMATION ONLY

 Associated Engineering		 BRITISH COLUMBIA		MINISTRY OF TRANSPORTATION AND TRANSIT SOUTH COAST REGION HIGHWAY DESIGN AND GEOMATICS ENGINEERING																																																																				
SCALE 		CAD FILENAME <u>R1-1132-1000</u> FILE NUMBER _____ PLOT DATE <u>2025-12-03</u>		SECTIONS HWY 3 REGION 1 FLOOD RECOVERY PROGRAM SCOTT'S CORNER - SITE 6 STA. 208+00 TO 208+40																																																																				
<table border="1"> <thead> <tr> <th>REV</th> <th>DATE</th> <th>REVISIONS</th> <th>NAME</th> </tr> </thead> <tbody> <tr><td> </td><td> </td><td> </td><td> </td></tr> <tr><td> </td><td> </td><td> </td><td> </td></tr> <tr><td> </td><td> </td><td> </td><td> </td></tr> <tr><td> </td><td> </td><td> </td><td> </td></tr> <tr><td> </td><td> </td><td> </td><td> </td></tr> <tr><td> </td><td> </td><td> </td><td> </td></tr> <tr><td> </td><td> </td><td> </td><td> </td></tr> <tr><td> </td><td> </td><td> </td><td> </td></tr> <tr><td> </td><td> </td><td> </td><td> </td></tr> <tr><td> </td><td> </td><td> </td><td> </td></tr> </tbody> </table>	REV	DATE	REVISIONS	NAME																																									MINISTRY EGBC PERMIT TO PRACTICE 1003429		<table border="1"> <tr> <td>DESIGNED</td> <td><u>J. HOLLAND</u></td> <td>DATE</td> <td><u>2025-08-15</u></td> </tr> <tr> <td>QUALITY CONTROL</td> <td><u>E. ANDJELIC</u></td> <td>DATE</td> <td><u>2025-08-15</u></td> </tr> <tr> <td>QUALITY ASSURANCE</td> <td><u>P. STANCOMBE</u></td> <td>DATE</td> <td><u>2025-08-15</u></td> </tr> <tr> <td>DRAWN</td> <td><u>K. KUNDERT</u></td> <td>DATE</td> <td><u>2025-08-15</u></td> </tr> <tr> <td>PROJECT NUMBER</td> <td><u>14073</u></td> <td>REG</td> <td><u>1</u></td> </tr> <tr> <td>DRAWING NUMBER</td> <td><u>R1-1133-1008</u></td> <td>REV</td> <td> </td> </tr> </table>		DESIGNED	<u>J. HOLLAND</u>	DATE	<u>2025-08-15</u>	QUALITY CONTROL	<u>E. ANDJELIC</u>	DATE	<u>2025-08-15</u>	QUALITY ASSURANCE	<u>P. STANCOMBE</u>	DATE	<u>2025-08-15</u>	DRAWN	<u>K. KUNDERT</u>	DATE	<u>2025-08-15</u>	PROJECT NUMBER	<u>14073</u>	REG	<u>1</u>	DRAWING NUMBER	<u>R1-1133-1008</u>	REV	
REV	DATE	REVISIONS	NAME																																																																					
DESIGNED	<u>J. HOLLAND</u>	DATE	<u>2025-08-15</u>																																																																					
QUALITY CONTROL	<u>E. ANDJELIC</u>	DATE	<u>2025-08-15</u>																																																																					
QUALITY ASSURANCE	<u>P. STANCOMBE</u>	DATE	<u>2025-08-15</u>																																																																					
DRAWN	<u>K. KUNDERT</u>	DATE	<u>2025-08-15</u>																																																																					
PROJECT NUMBER	<u>14073</u>	REG	<u>1</u>																																																																					
DRAWING NUMBER	<u>R1-1133-1008</u>	REV																																																																						


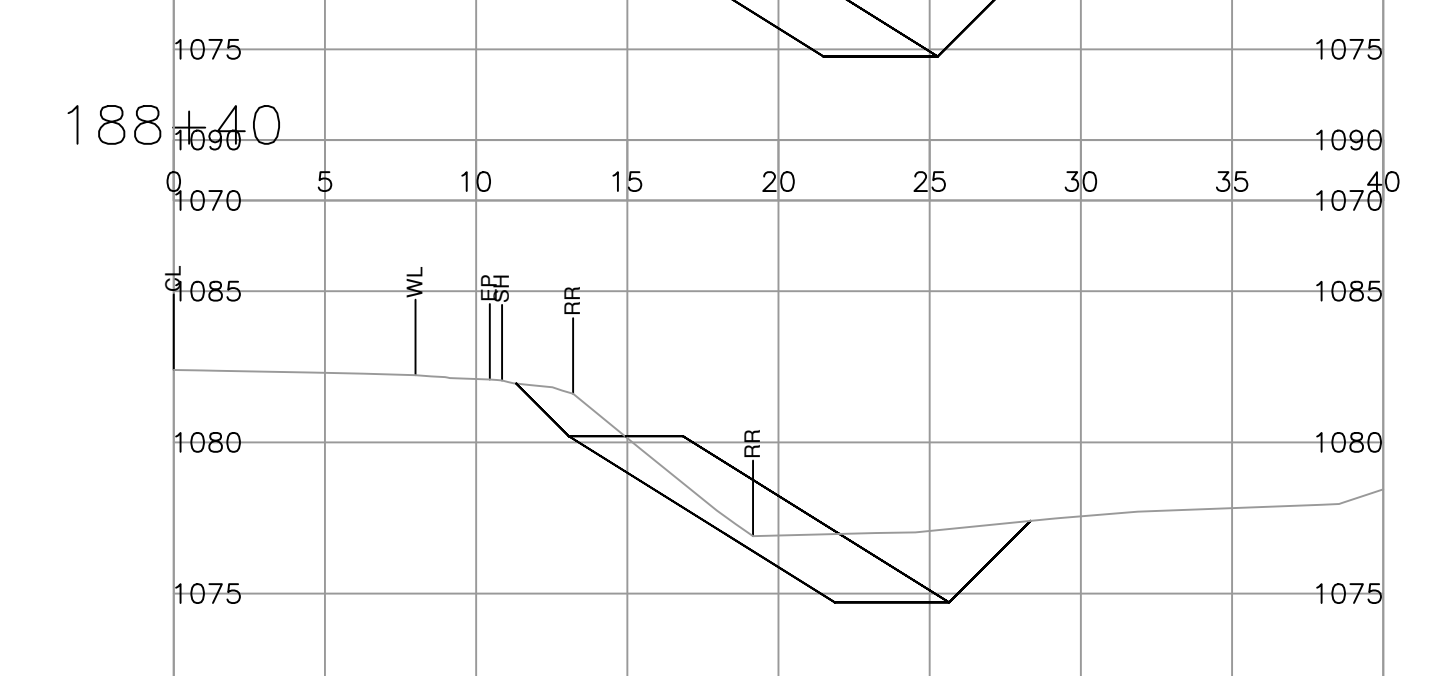
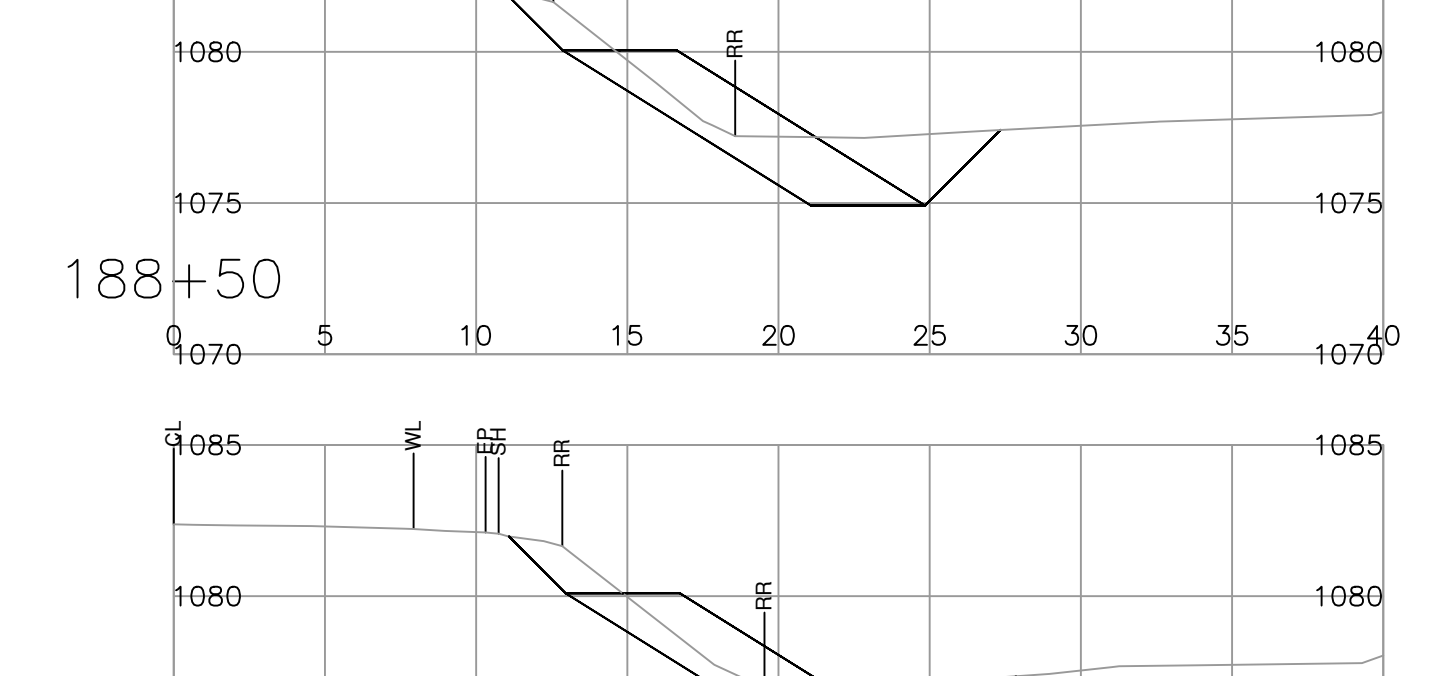
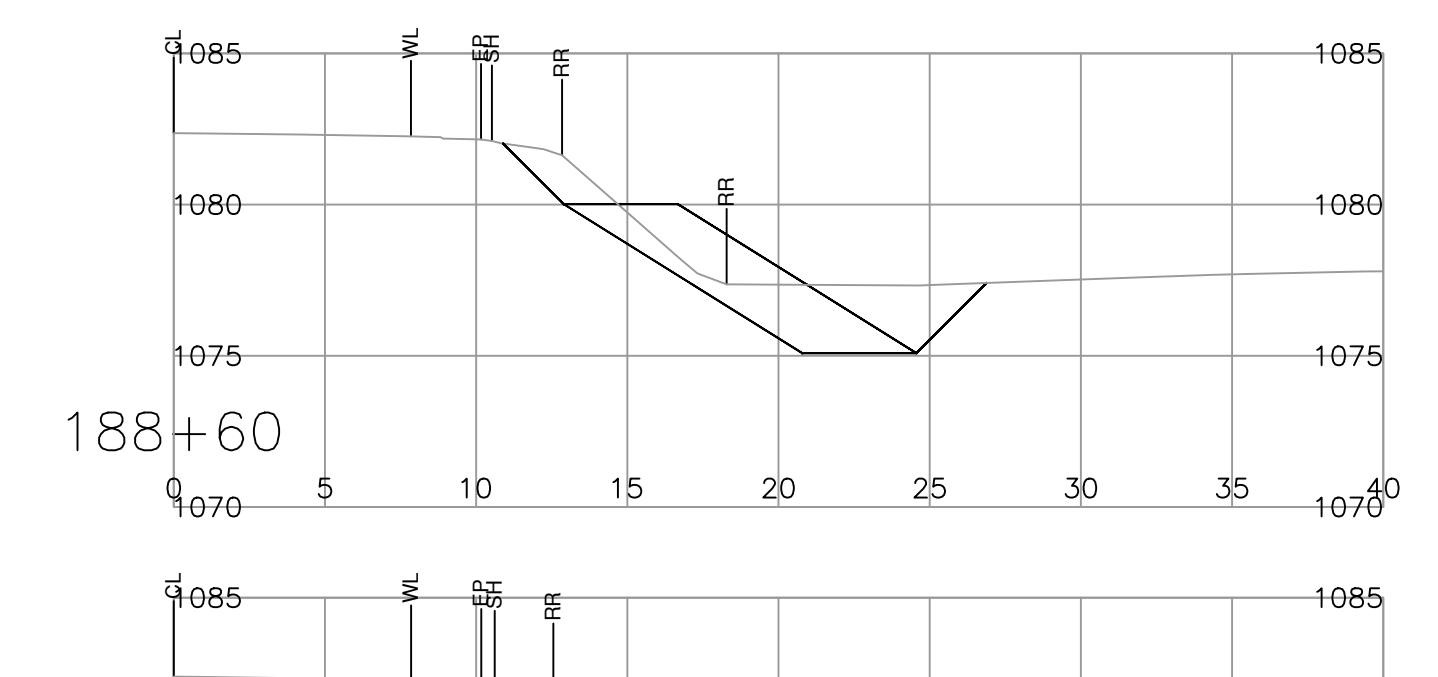
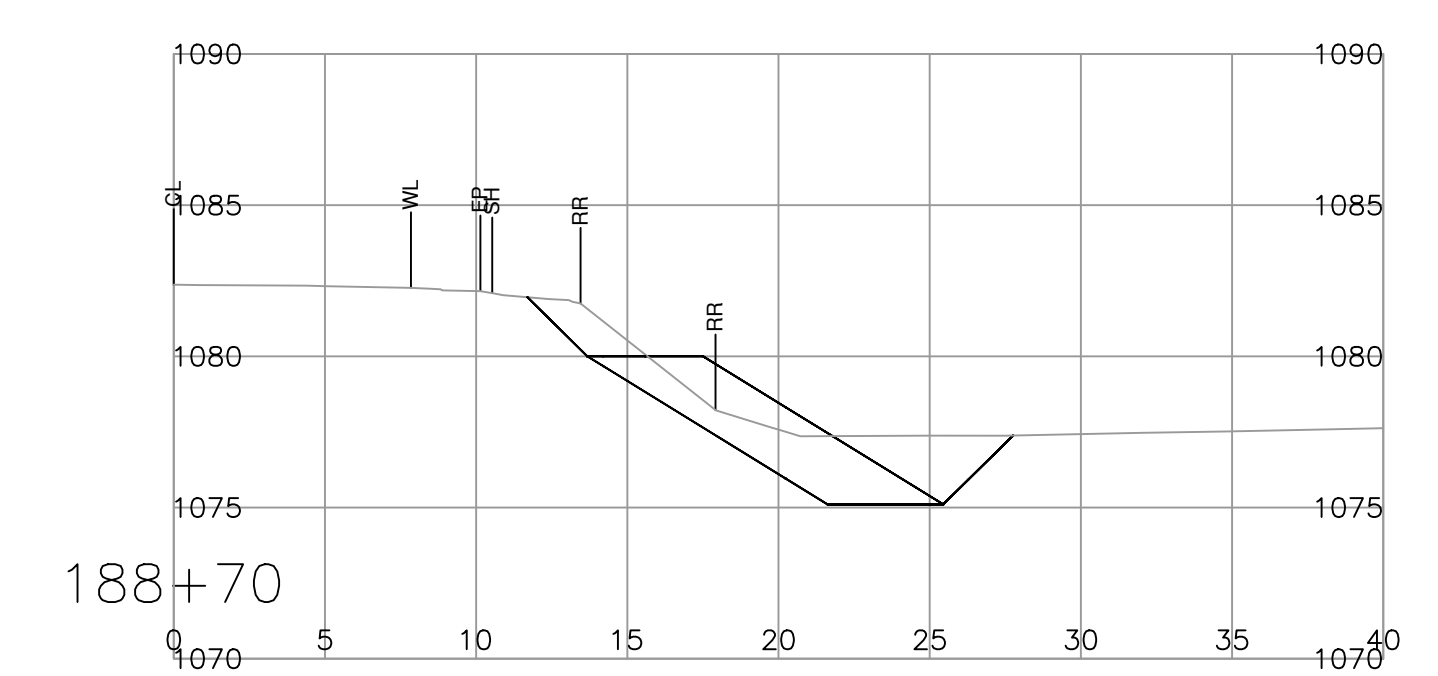
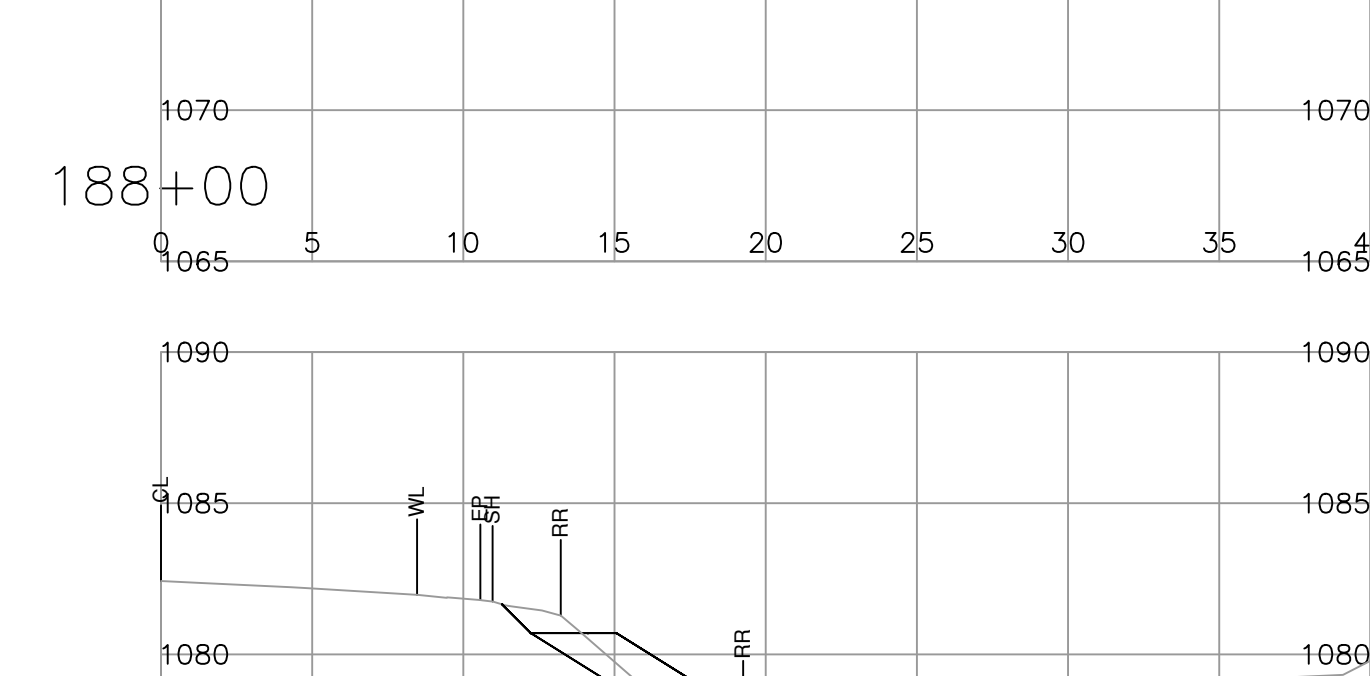
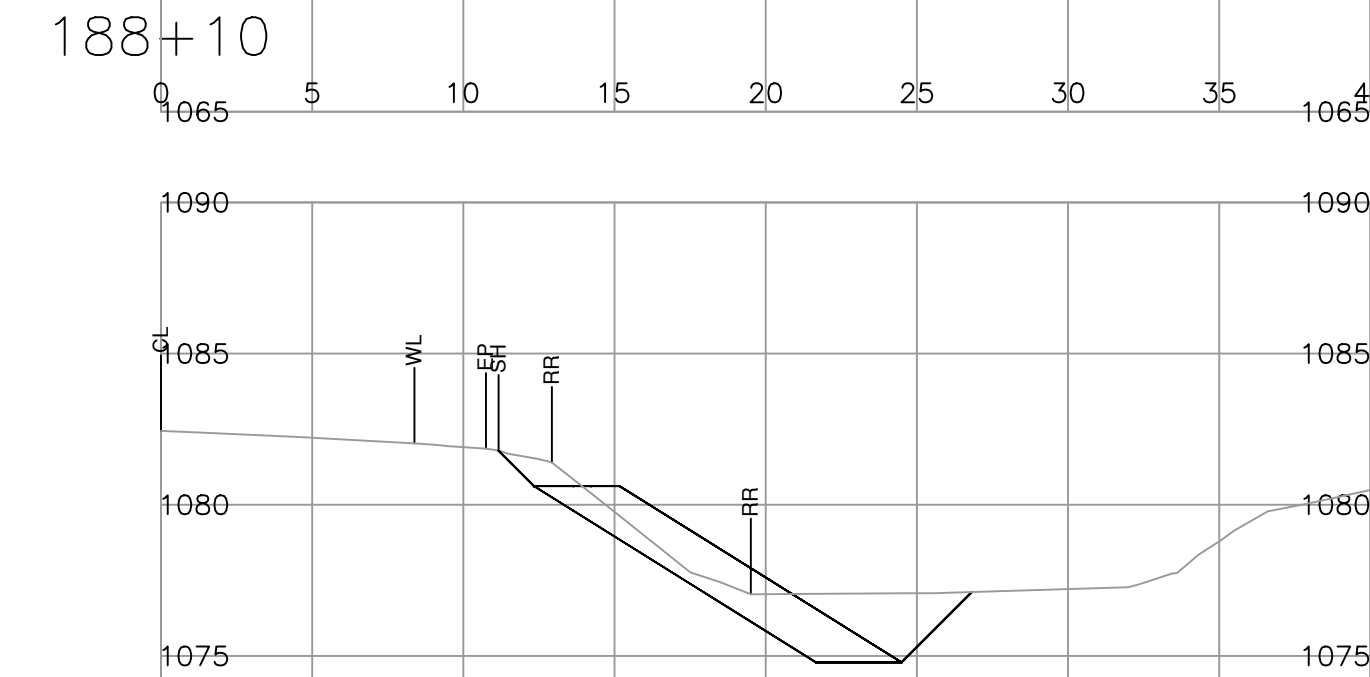
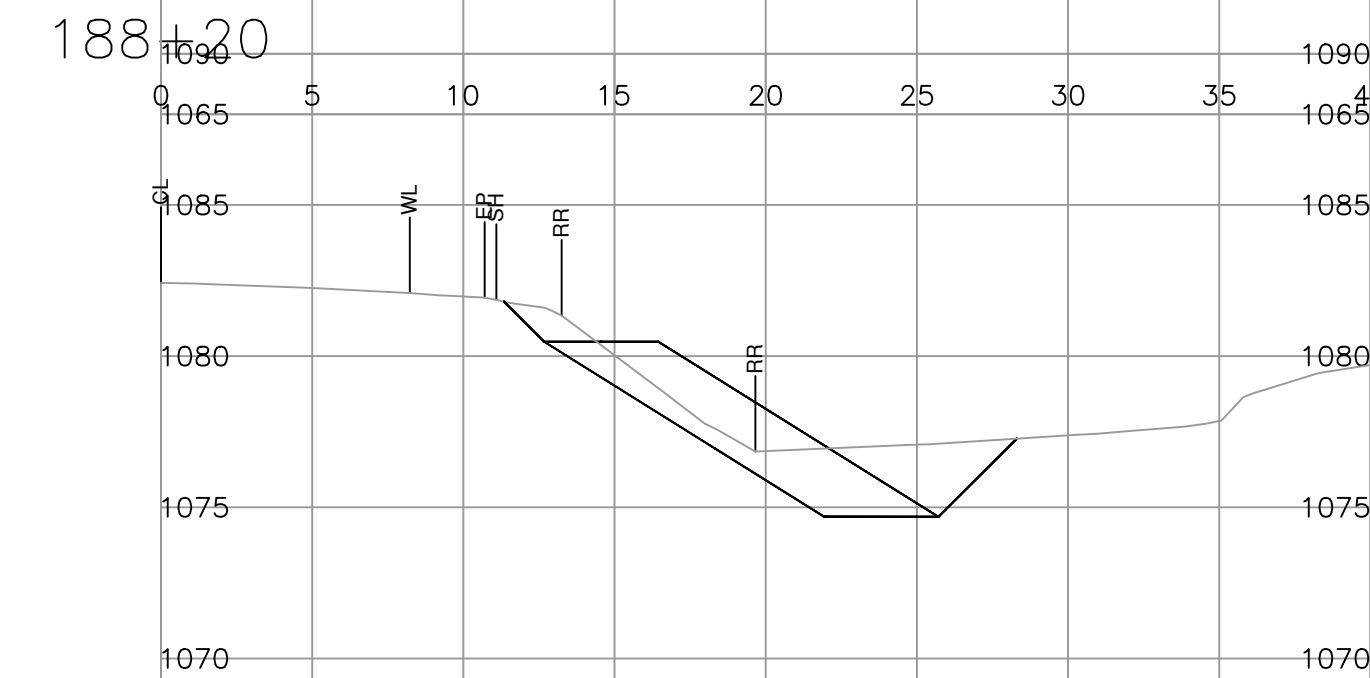
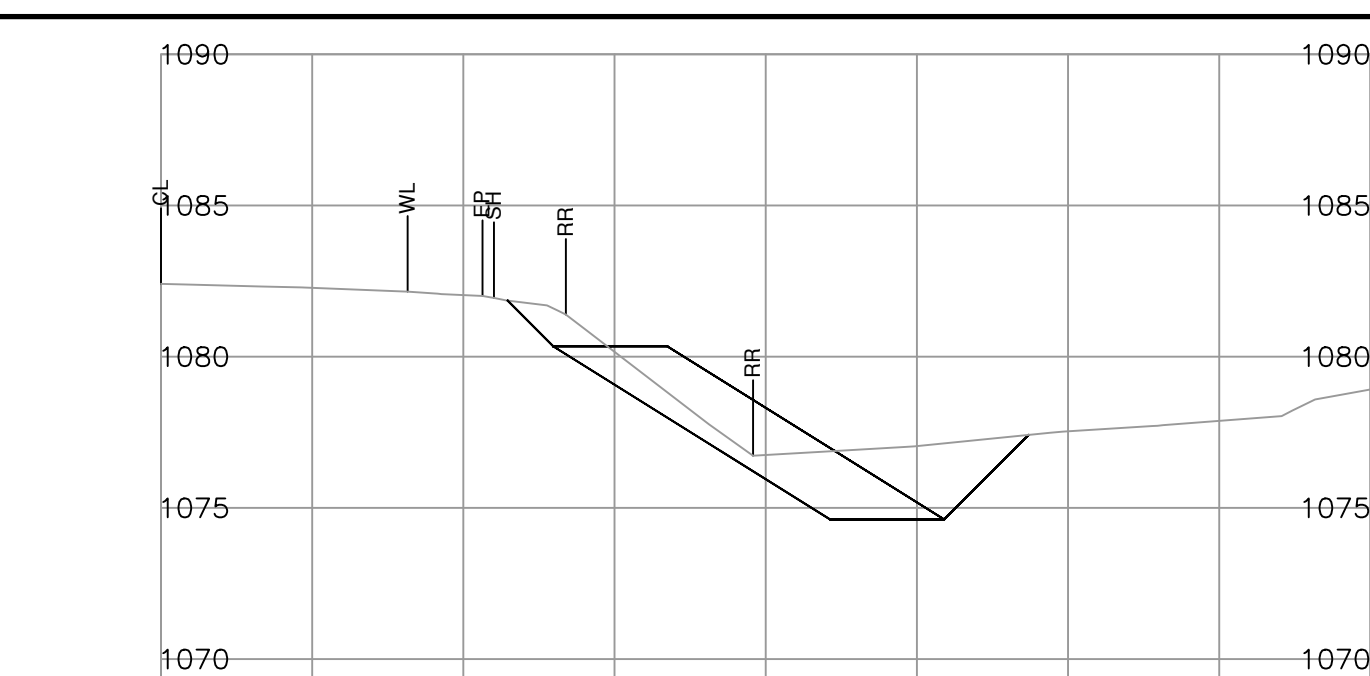
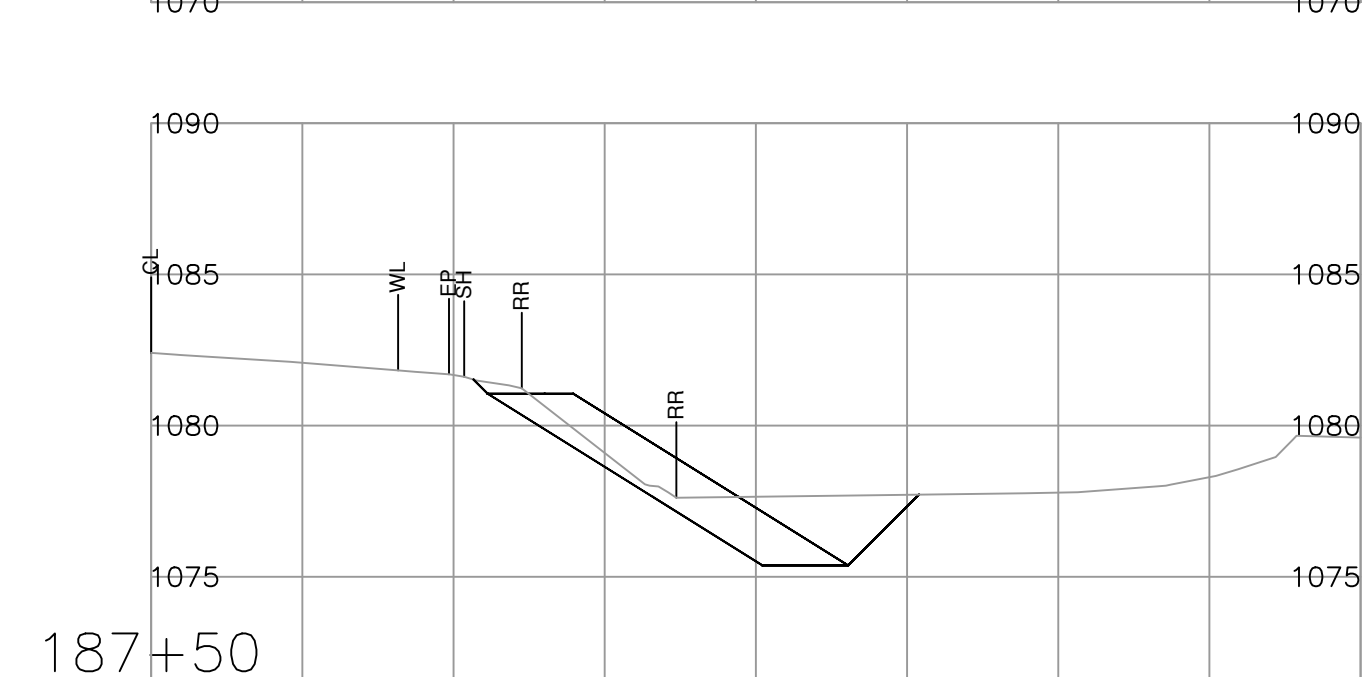
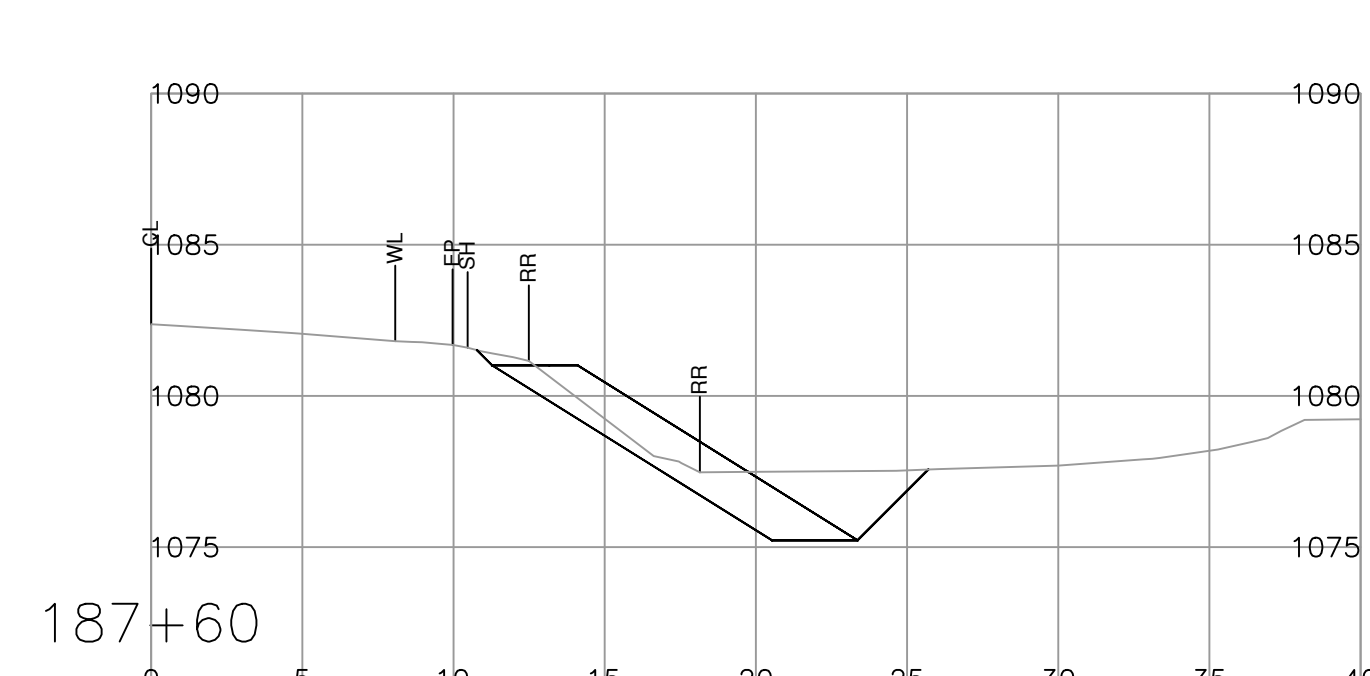
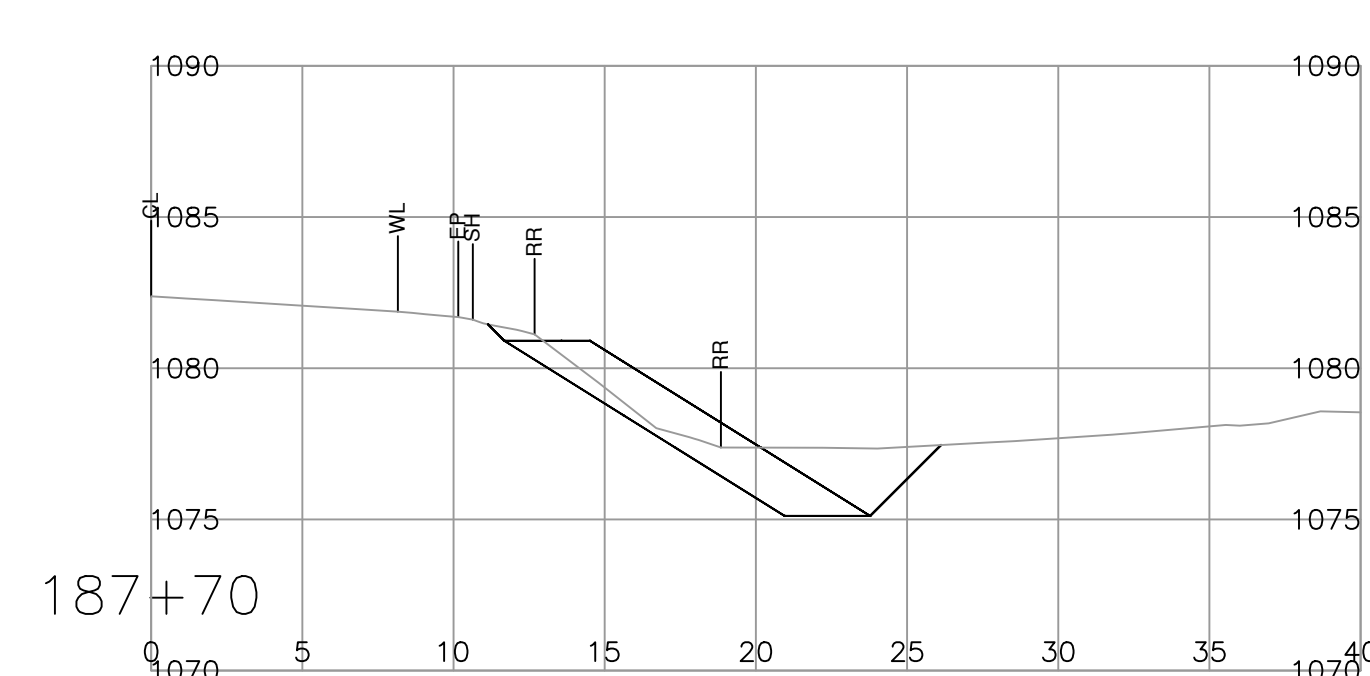
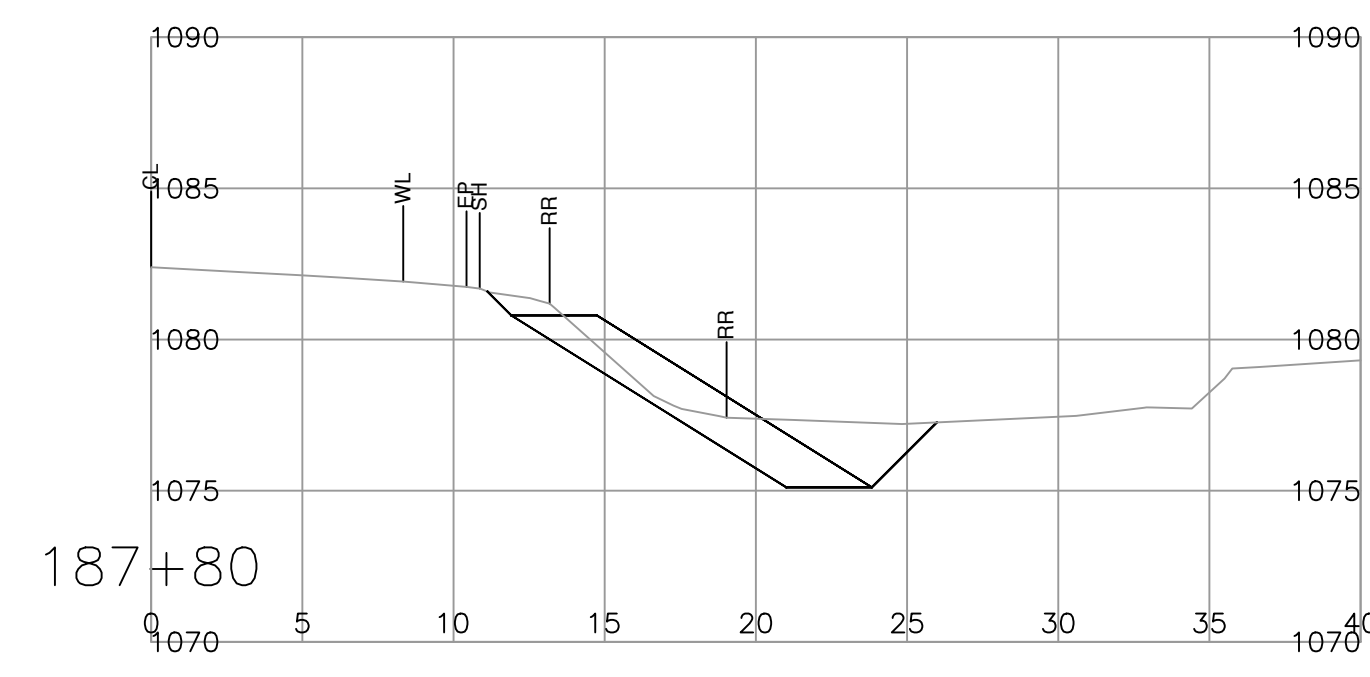
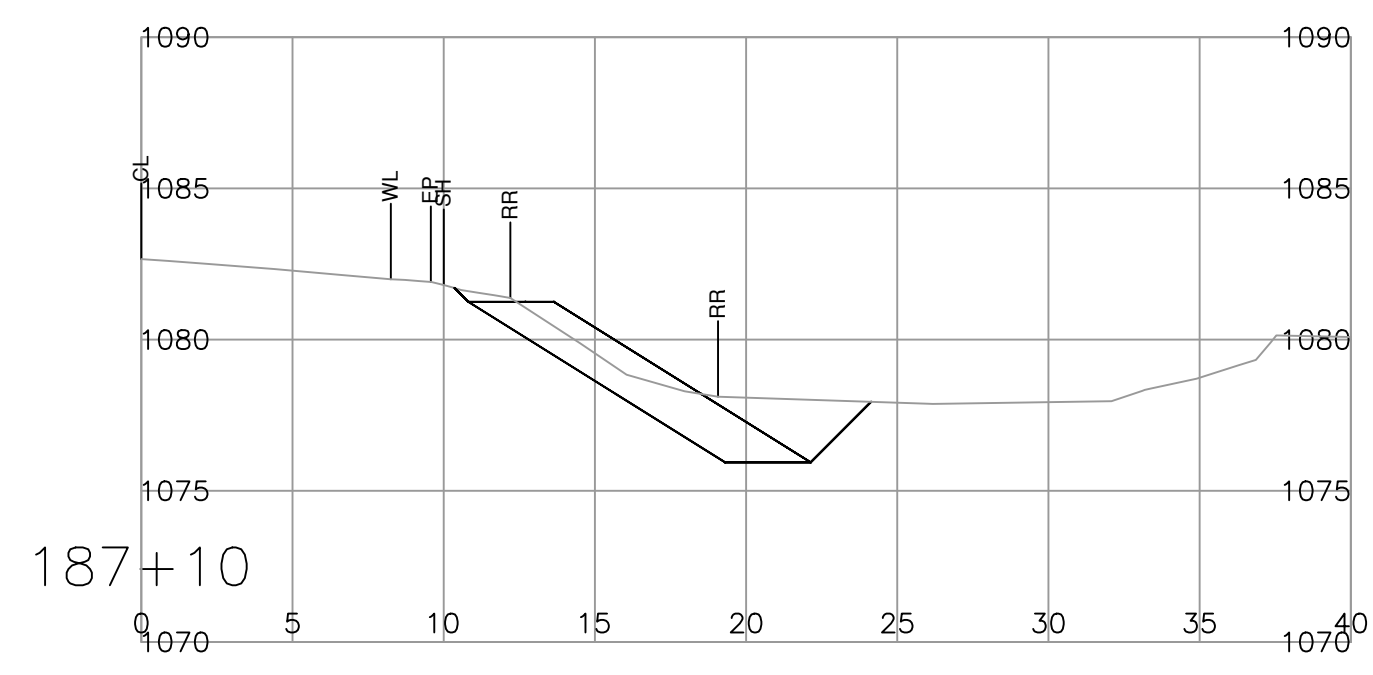
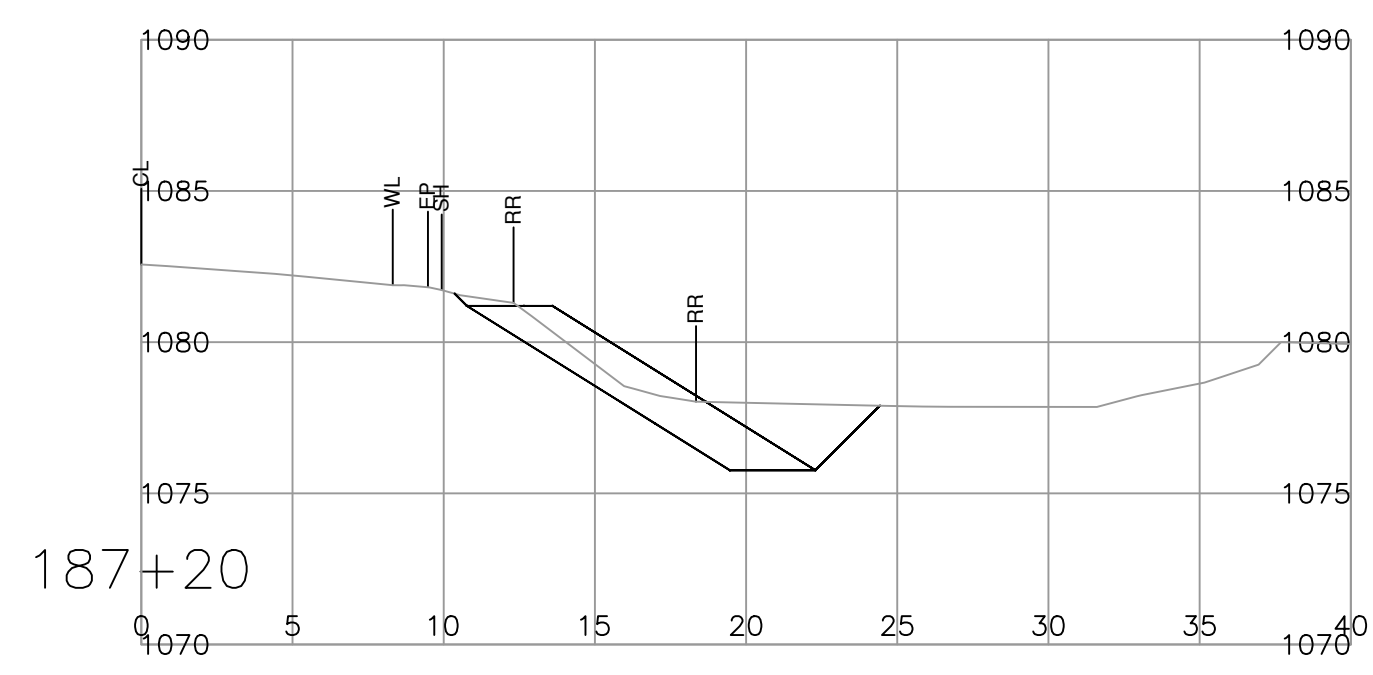
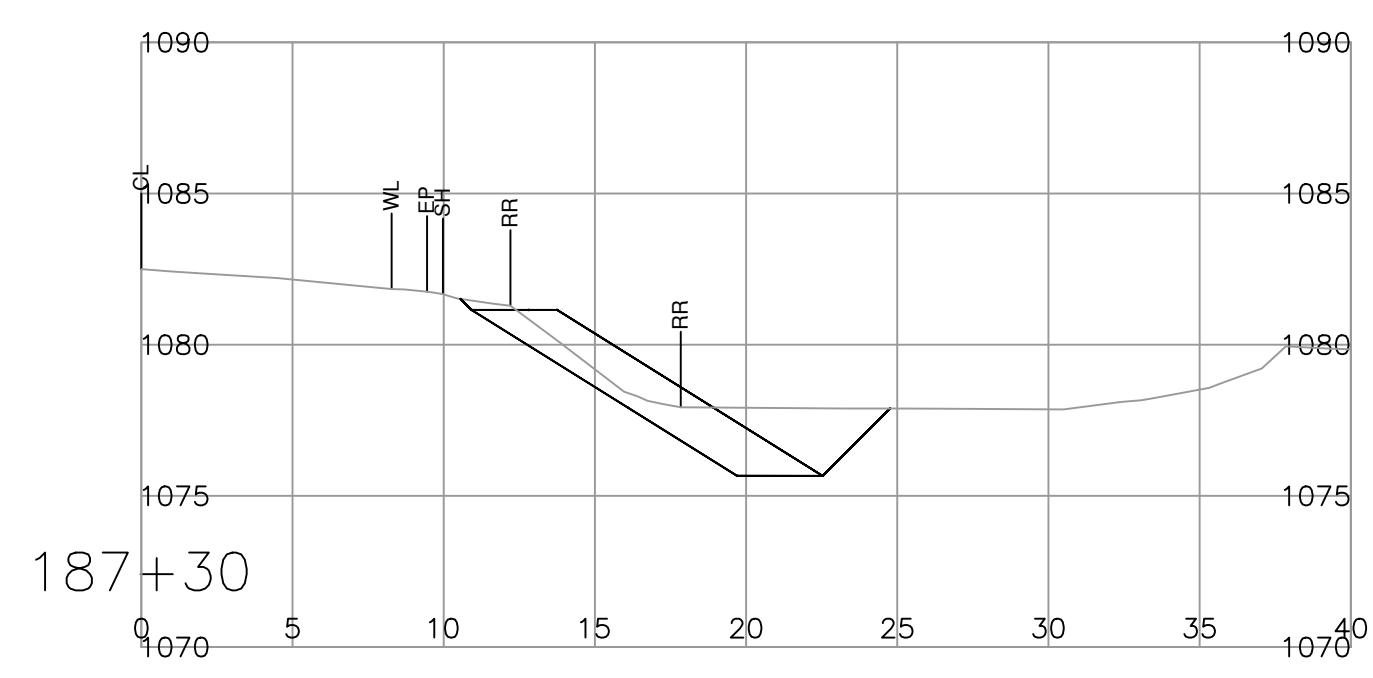
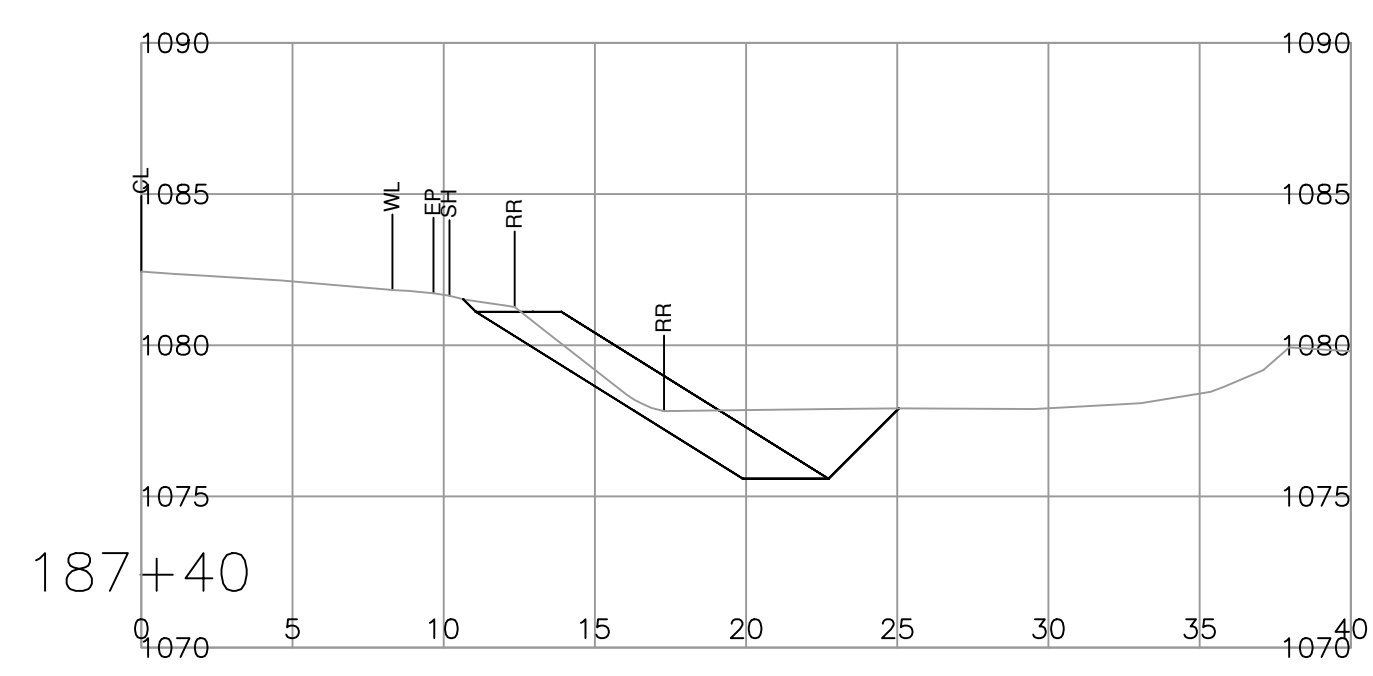
PLOT DATE: 2025/12/03 \\ae.ca\data\working\van\2022-2470-00\civil\mode\Site6\MeTL\Working_Drawings\DrawingProduction\1000_DesignSections\R1-1132-1000.dwg



FOR INFORMATION ONLY

 Associated Engineering		 BRITISH COLUMBIA		MINISTRY OF TRANSPORTATION AND TRANSIT SOUTH COAST REGION HIGHWAY DESIGN AND GEOMATICS ENGINEERING																																																																	
SCALE 		CAD FILENAME: R1-1132-1000 FILE NUMBER: _____ PLOT DATE: 2025-12-03		SECTIONS HIGHWAY 3 MULE DEER - SITE 7 STA. 185+50 TO 187+00																																																																	
<table border="1"> <thead> <tr> <th>REV</th> <th>DATE</th> <th>REVISIONS</th> <th>NAME</th> </tr> </thead> <tbody> <tr><td> </td><td> </td><td> </td><td> </td></tr> <tr><td> </td><td> </td><td> </td><td> </td></tr> <tr><td> </td><td> </td><td> </td><td> </td></tr> <tr><td> </td><td> </td><td> </td><td> </td></tr> <tr><td> </td><td> </td><td> </td><td> </td></tr> <tr><td> </td><td> </td><td> </td><td> </td></tr> <tr><td> </td><td> </td><td> </td><td> </td></tr> <tr><td> </td><td> </td><td> </td><td> </td></tr> </tbody> </table>		REV	DATE	REVISIONS	NAME																																	MINISTRY EGBC PERMIT TO PRACTICE 1003429		<table border="1"> <tr> <td>DESIGNED</td> <td>J. HOLLAND</td> <td>DATE</td> <td>2025-08-15</td> </tr> <tr> <td>QUALITY CONTROL</td> <td>E. ANDJELIC</td> <td>DATE</td> <td>2025-08-15</td> </tr> <tr> <td>QUALITY ASSURANCE</td> <td>M. MACLATCHY</td> <td>DATE</td> <td>2025-08-15</td> </tr> <tr> <td></td> <td>P. STANCOMBE</td> <td>DATE</td> <td>2025-08-15</td> </tr> <tr> <td>DRAWN</td> <td>K. KUNDERT</td> <td>DATE</td> <td>2025-08-15</td> </tr> <tr> <td>PROJECT NUMBER</td> <td>14074</td> <td>REG</td> <td>1</td> </tr> <tr> <td>DRAWING NUMBER</td> <td>R1-1134-1009</td> <td>REV</td> <td> </td> </tr> </table>		DESIGNED	J. HOLLAND	DATE	2025-08-15	QUALITY CONTROL	E. ANDJELIC	DATE	2025-08-15	QUALITY ASSURANCE	M. MACLATCHY	DATE	2025-08-15		P. STANCOMBE	DATE	2025-08-15	DRAWN	K. KUNDERT	DATE	2025-08-15	PROJECT NUMBER	14074	REG	1	DRAWING NUMBER	R1-1134-1009	REV	
REV	DATE	REVISIONS	NAME																																																																		
DESIGNED	J. HOLLAND	DATE	2025-08-15																																																																		
QUALITY CONTROL	E. ANDJELIC	DATE	2025-08-15																																																																		
QUALITY ASSURANCE	M. MACLATCHY	DATE	2025-08-15																																																																		
	P. STANCOMBE	DATE	2025-08-15																																																																		
DRAWN	K. KUNDERT	DATE	2025-08-15																																																																		
PROJECT NUMBER	14074	REG	1																																																																		
DRAWING NUMBER	R1-1134-1009	REV																																																																			

PLOT DATE: 2025/12/03 \\ae.ca\data\working\van\2022-2470-00\civil\mode\Site6\MeTL\Working_Drawings\Drawings\Production\1000_DesignSections\R1-1132-1000.dwg

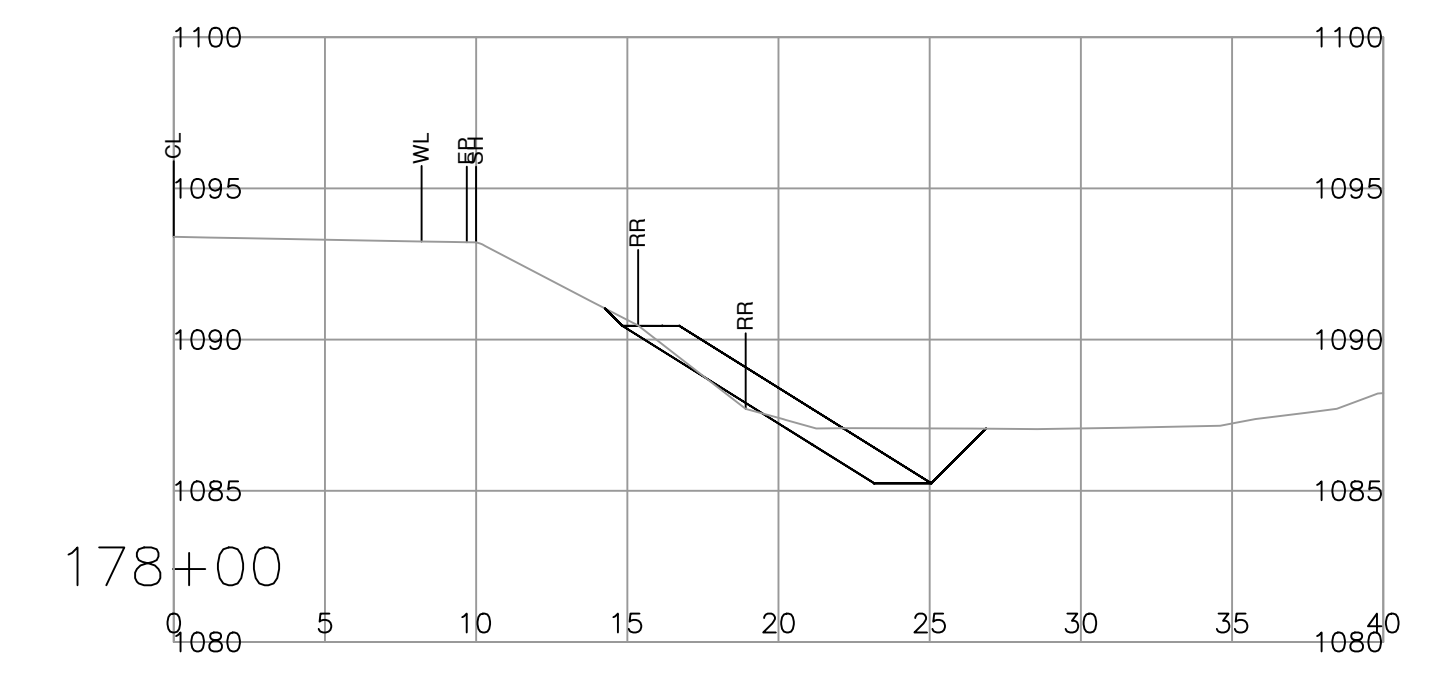
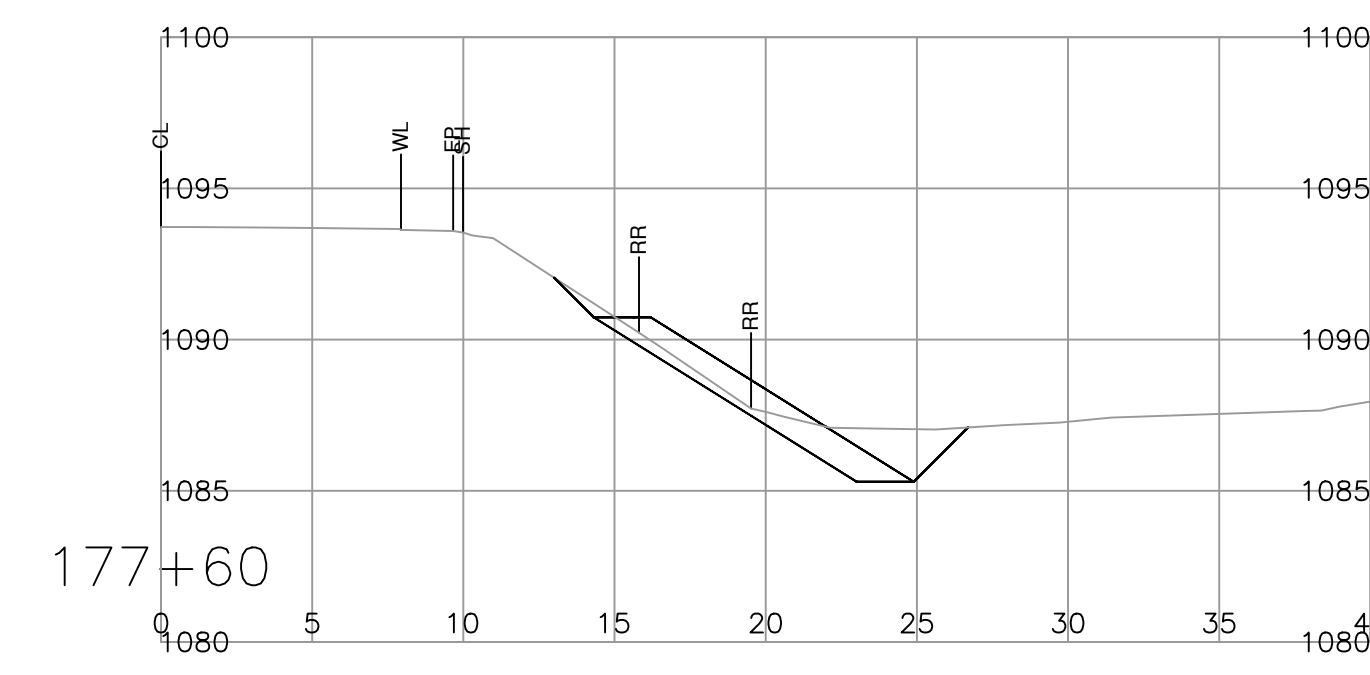
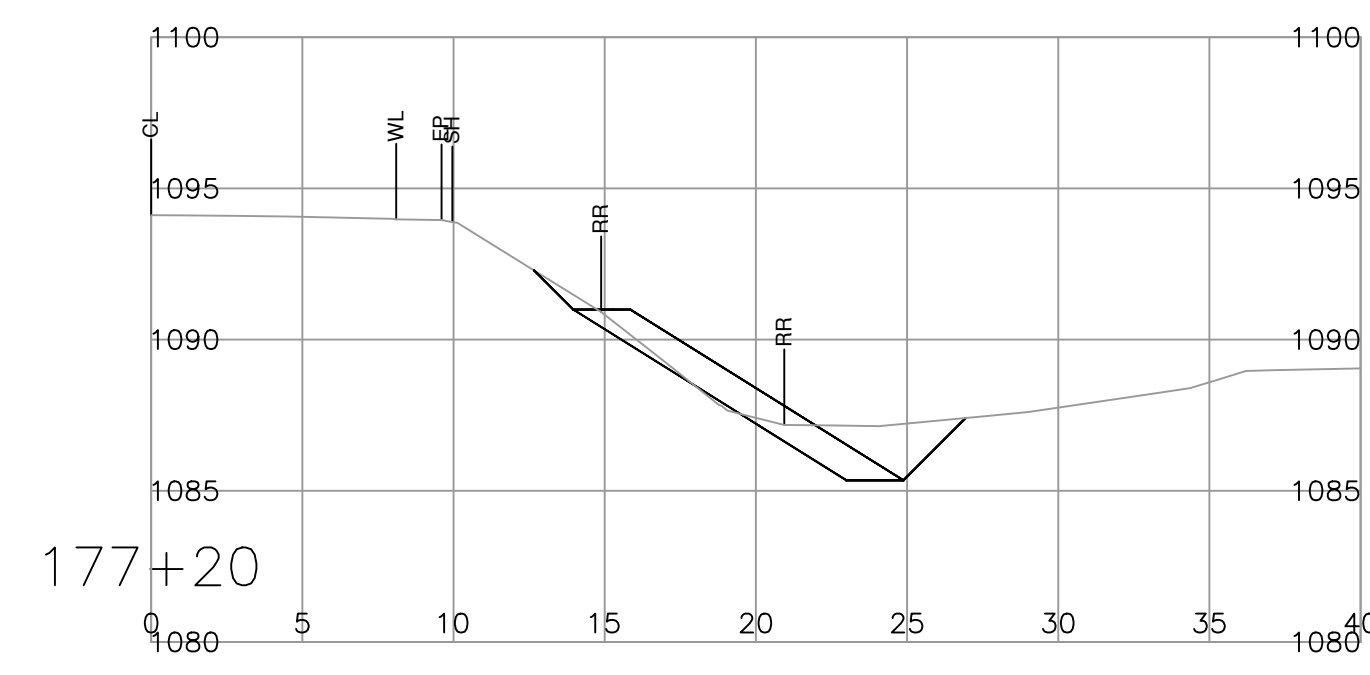
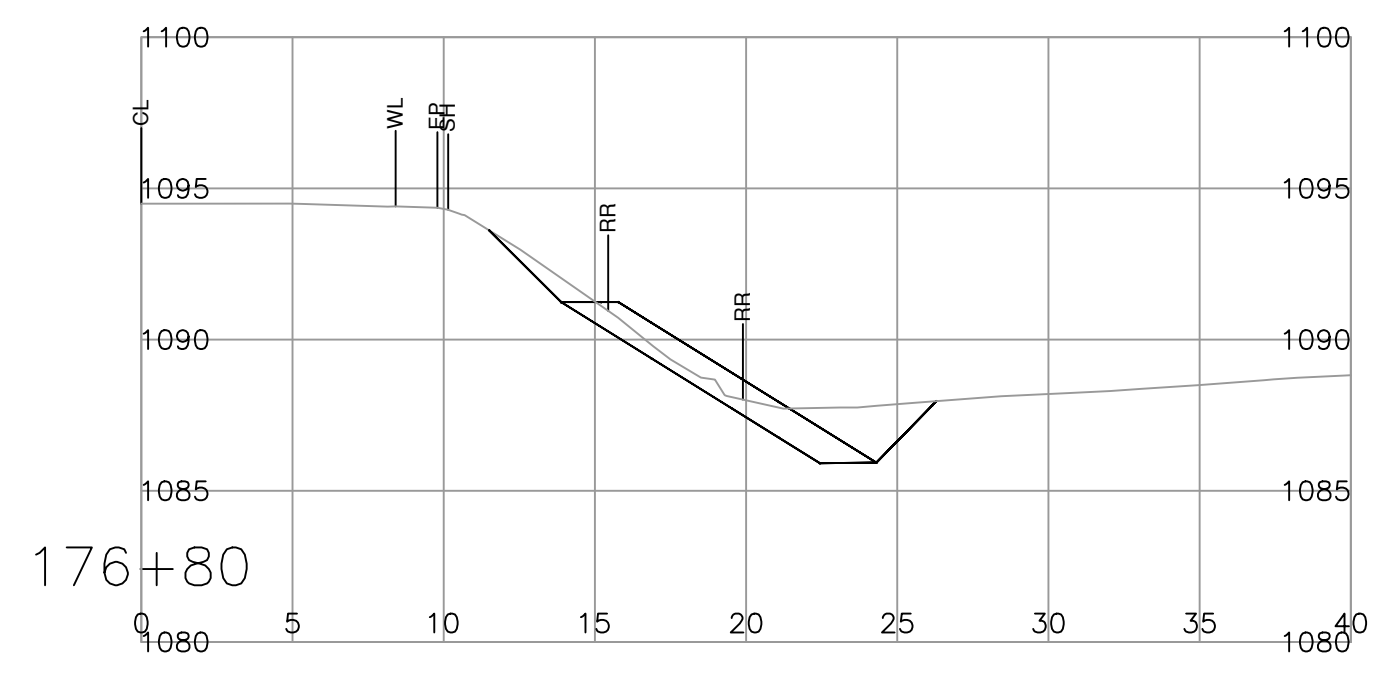
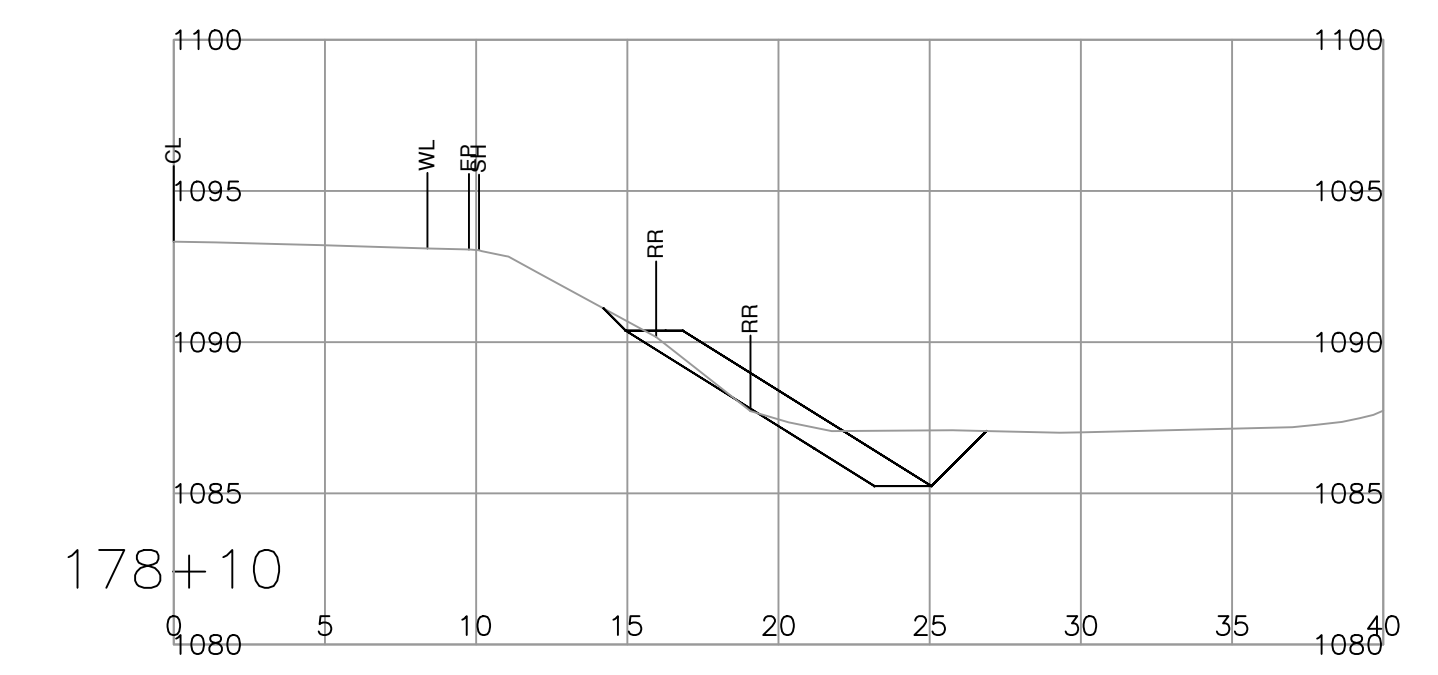
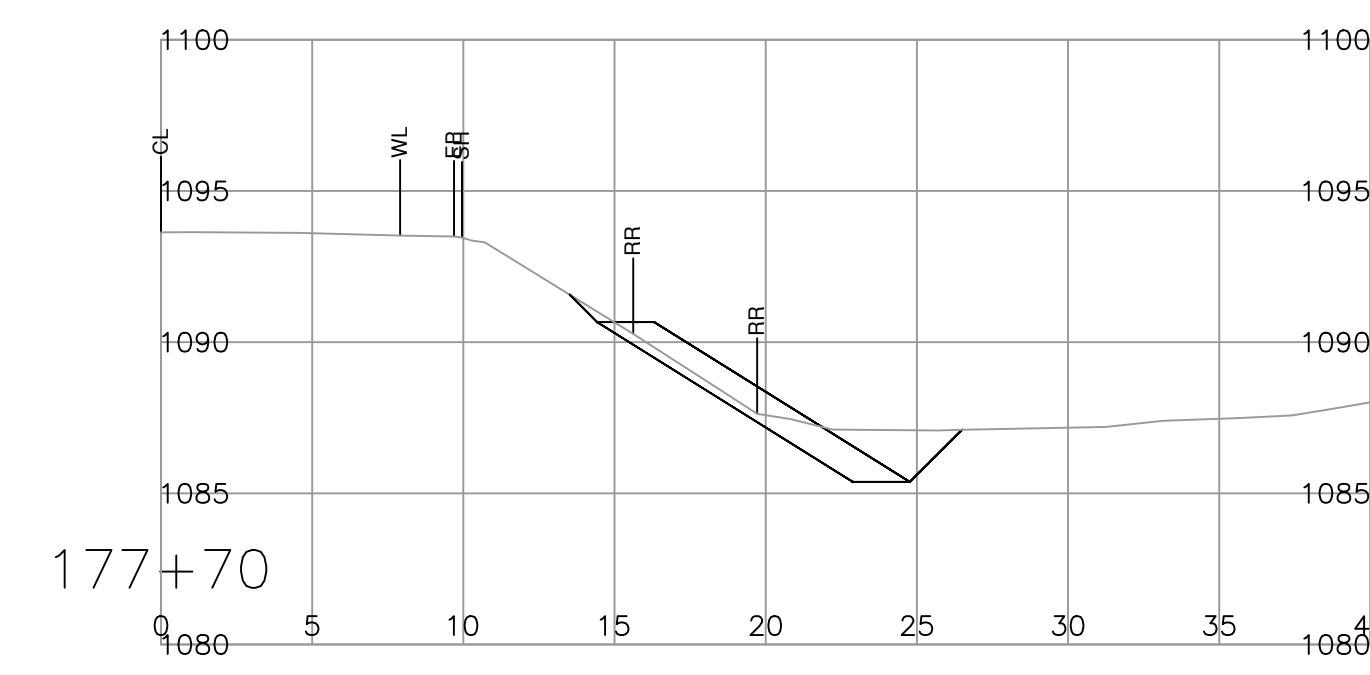
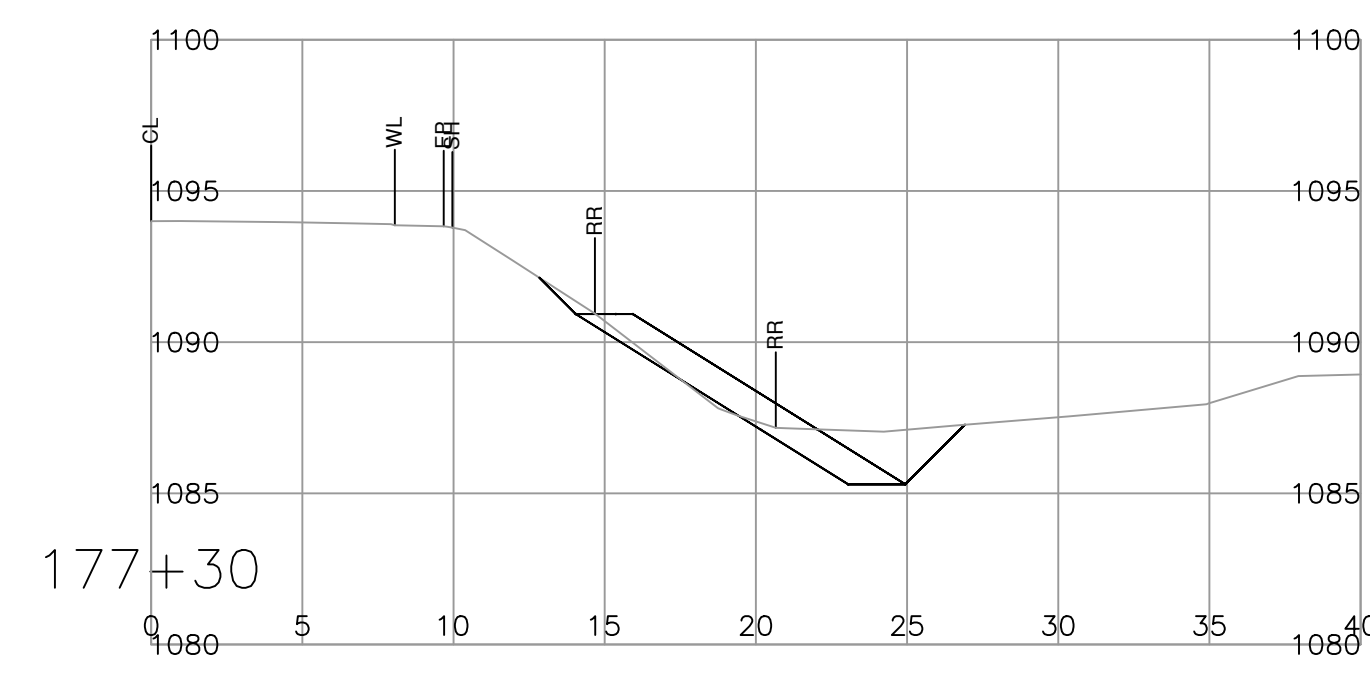
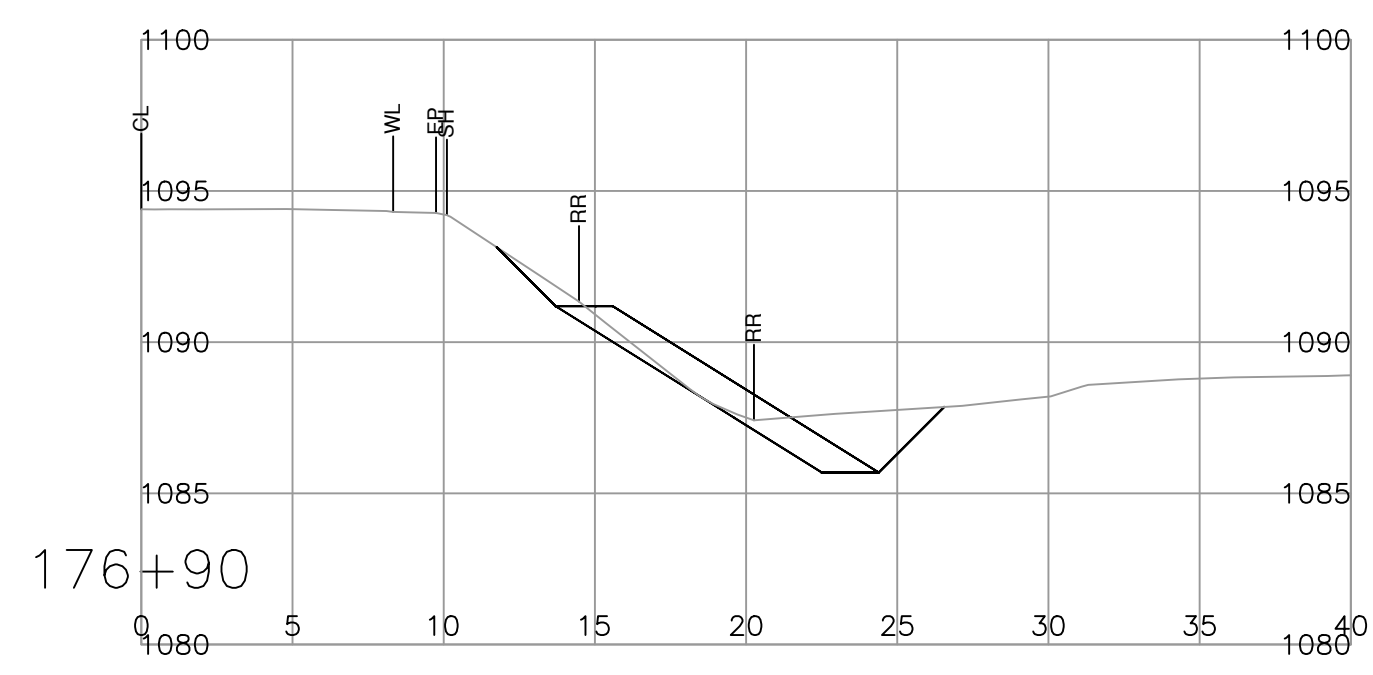
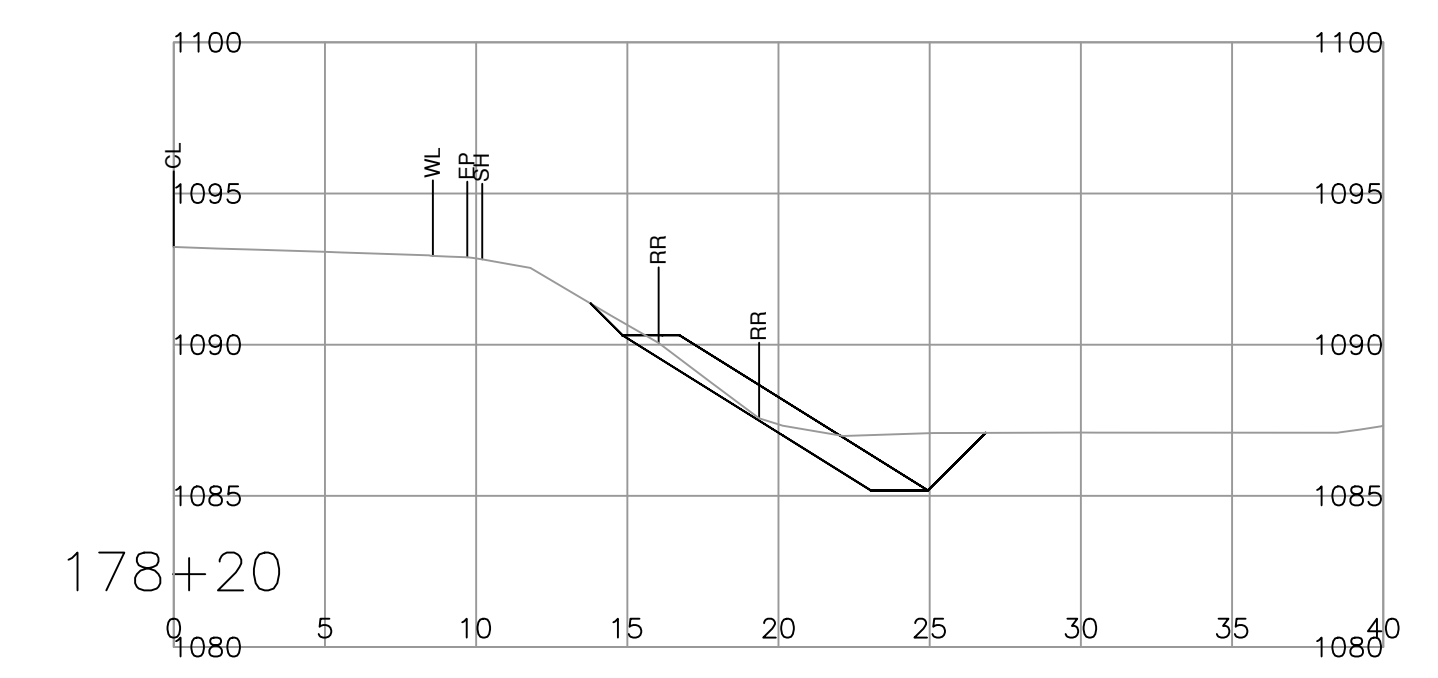
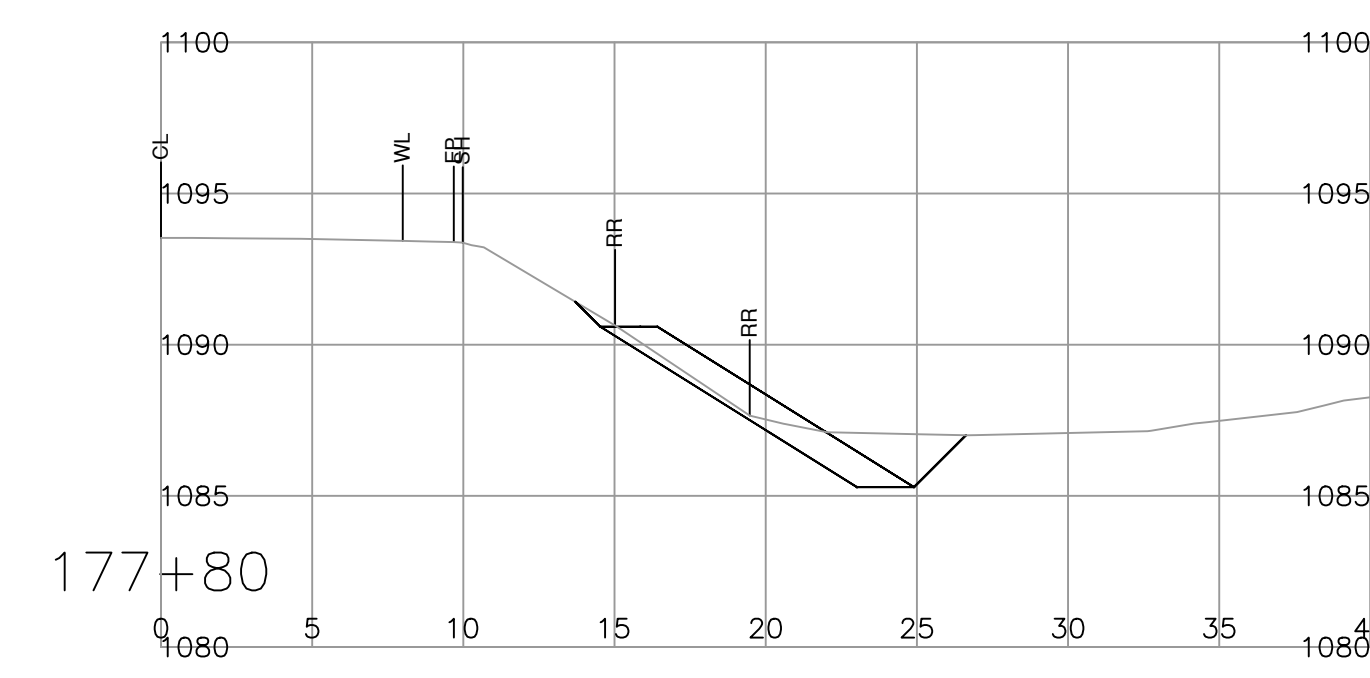
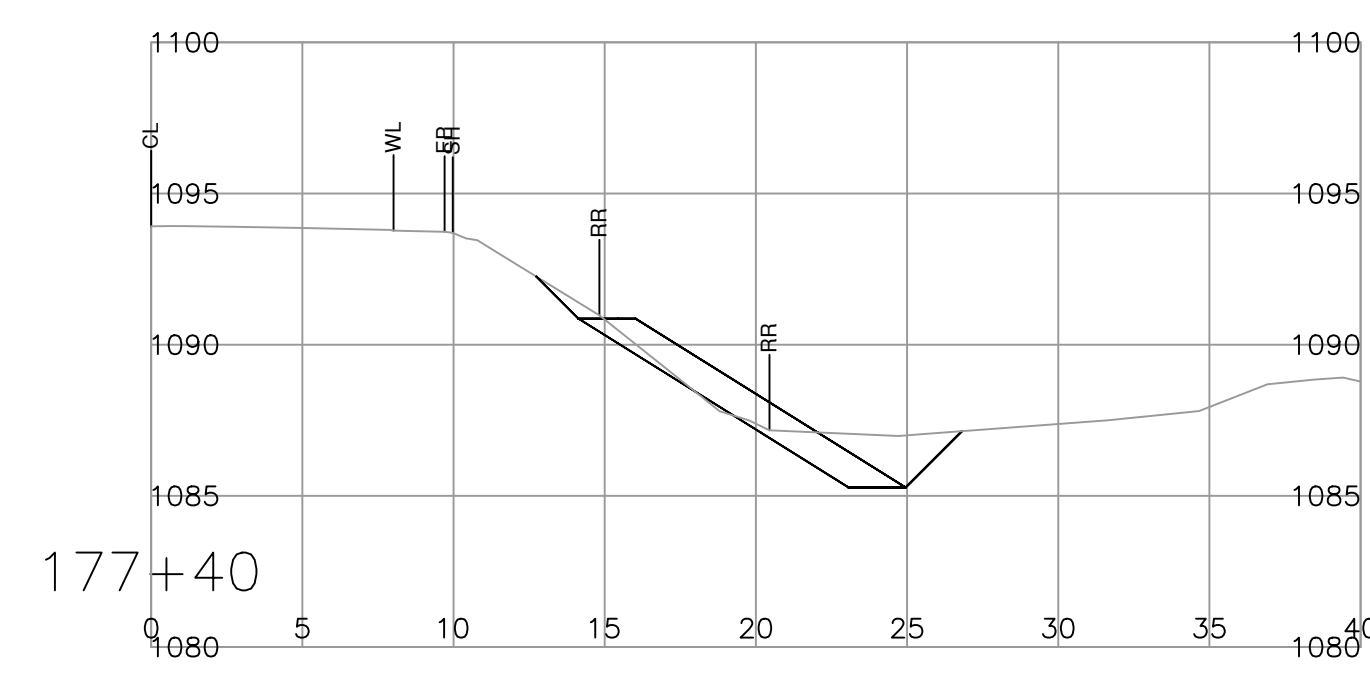
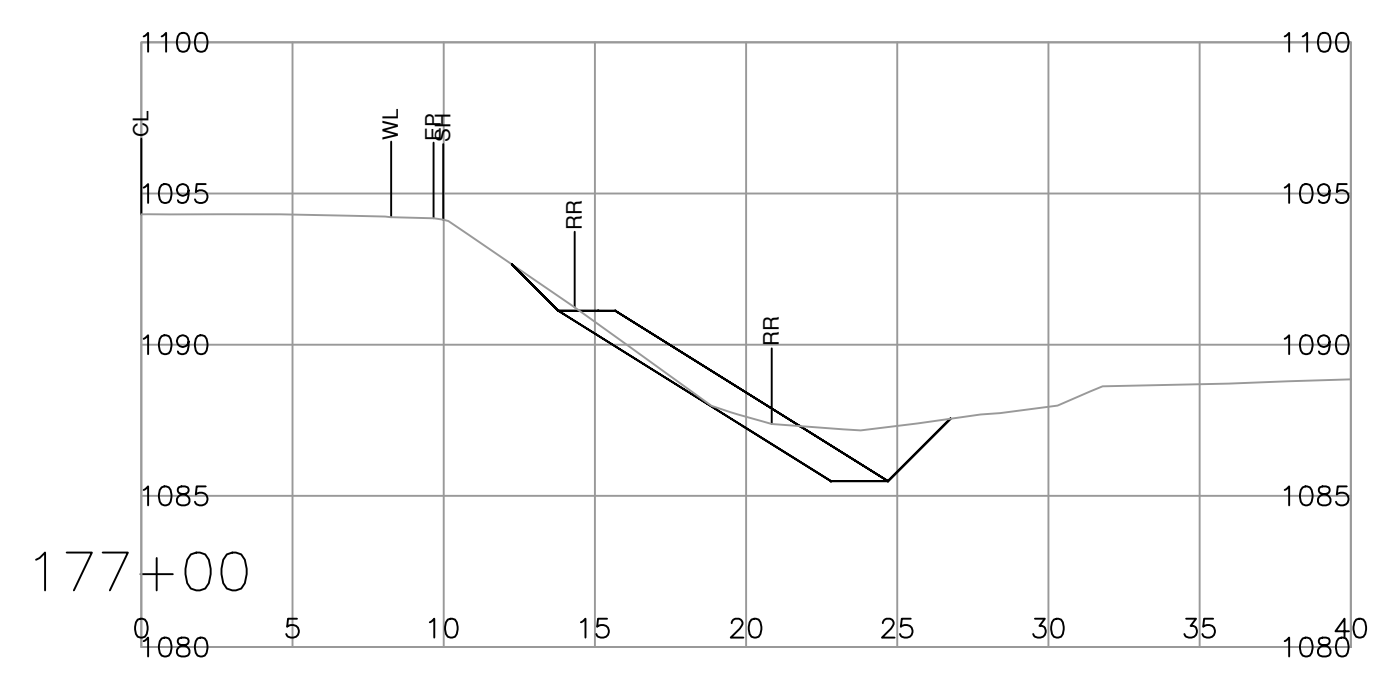
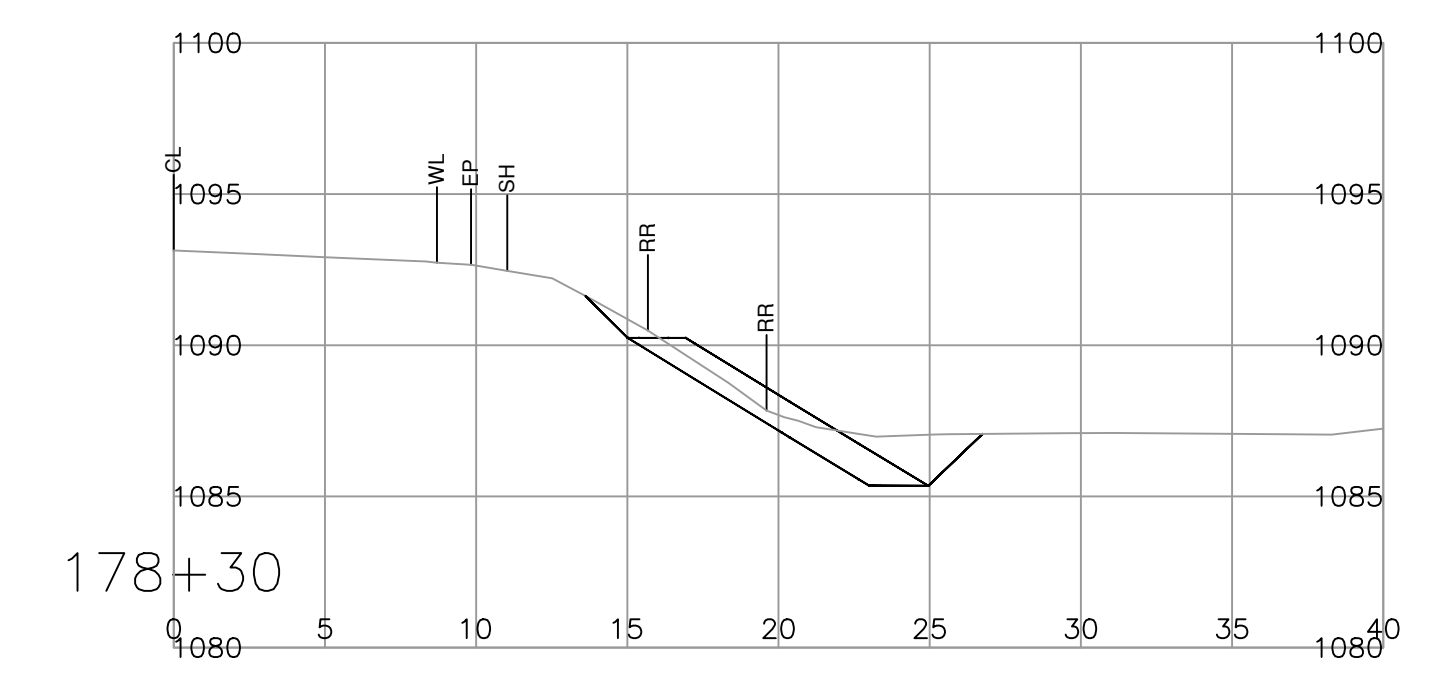
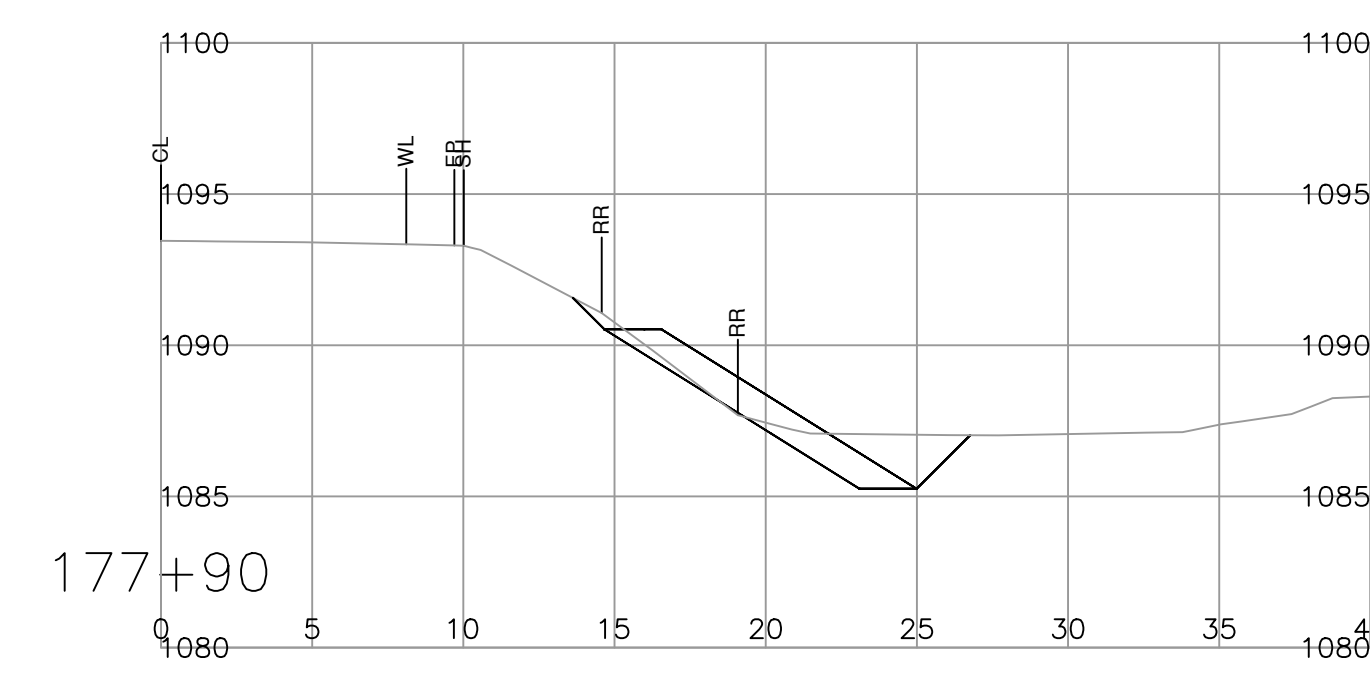
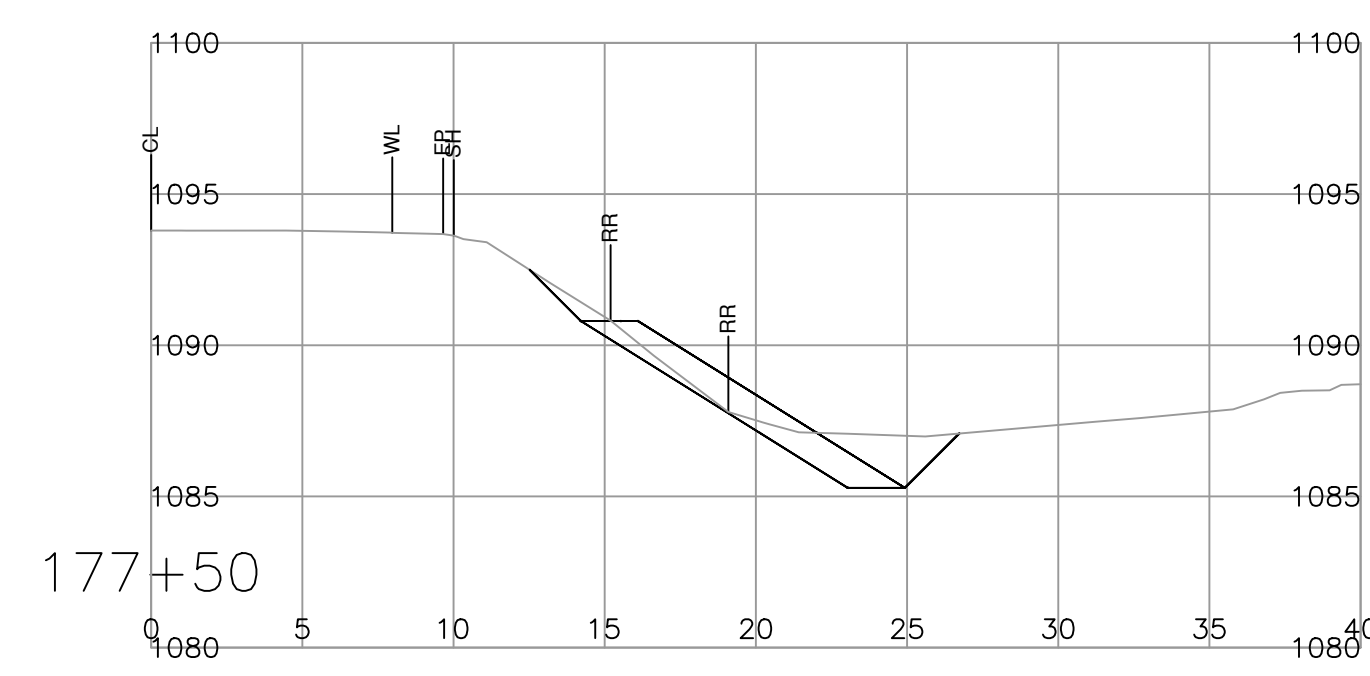
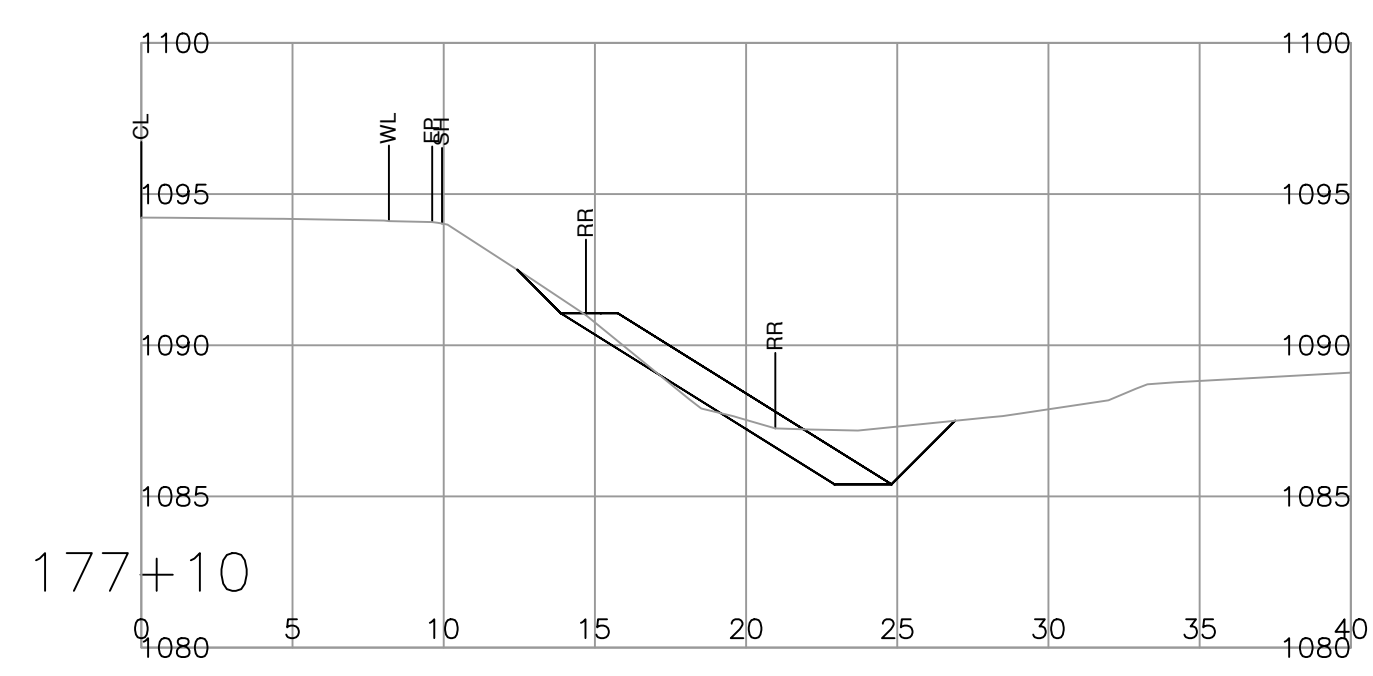


FOR INFORMATION ONLY

		CAD FILENAME	R1-1132-1000
		FILE NUMBER	
SCALE 0 5 1:500 25m		PLOT DATE	2025-12-03
REV	DATE	REVISIONS	NAME

		MINISTRY OF TRANSPORTATION AND TRANSIT SOUTH COAST REGION HIGHWAY DESIGN AND GEOMATICS ENGINEERING	
SECTIONS HIGHWAY 3 MULE DEER - SITE 7 STA. 187+10 TO 188+70			
MINISTRY EGBC PERMIT TO PRACTICE 1003429		DESIGNED J. HOLLAND DATE 2025-08-15	QUALITY CONTROL E. ANDJELIC DATE 2025-08-15
QUALITY ASSURANCE P. STANCOMBE DATE 2025-08-15		DRAWN K. KUNDERT DATE 2025-08-15	PROJECT NUMBER 14074
REG 1		DRAWING NUMBER R1-1134-1010	

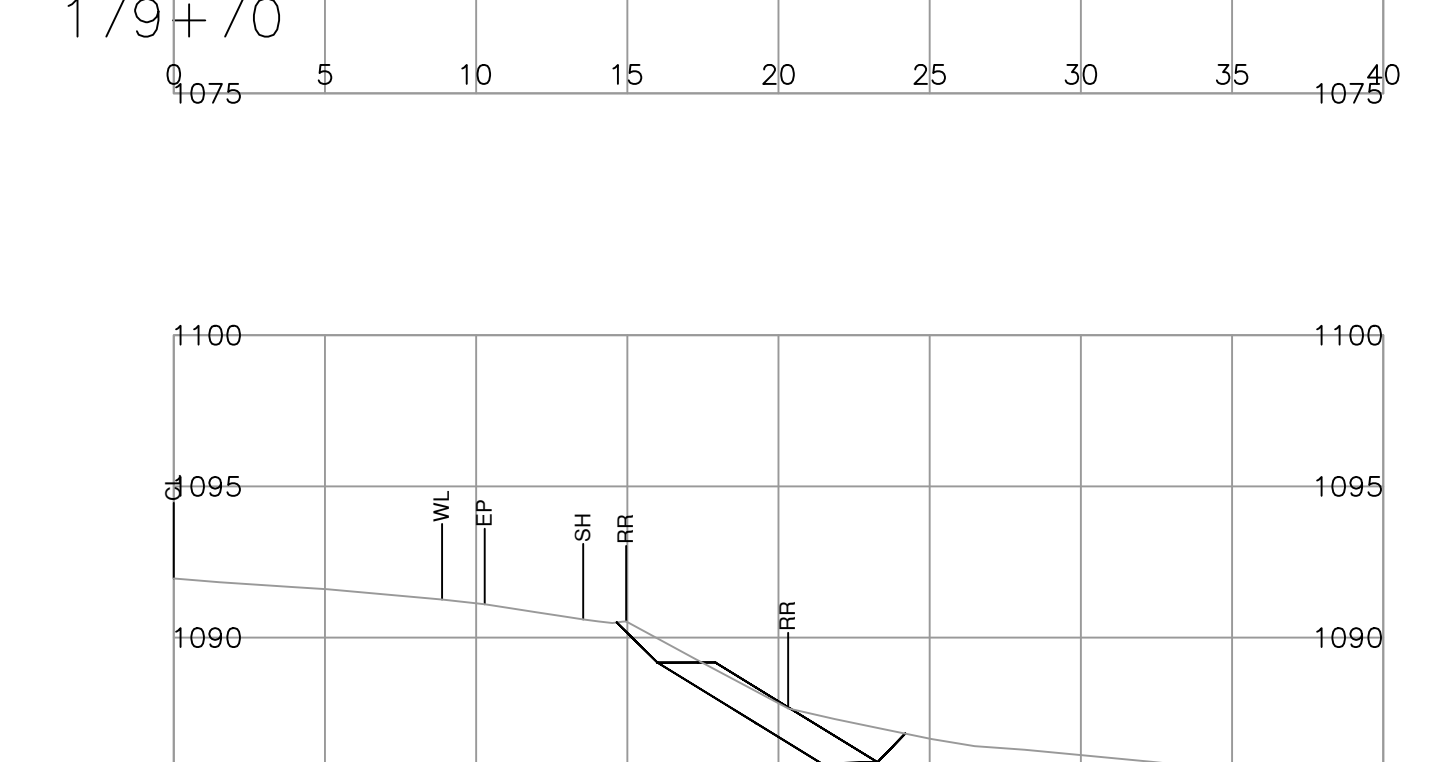
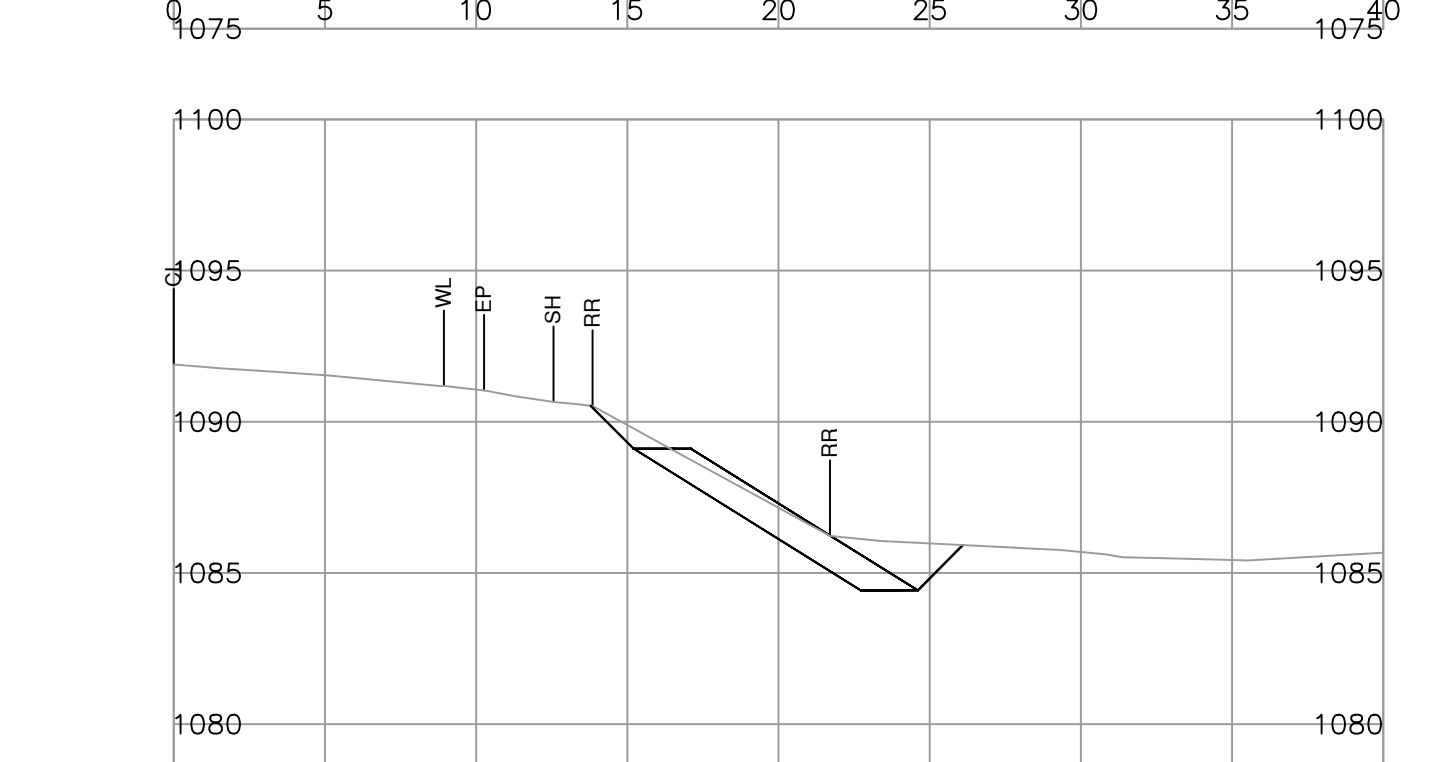
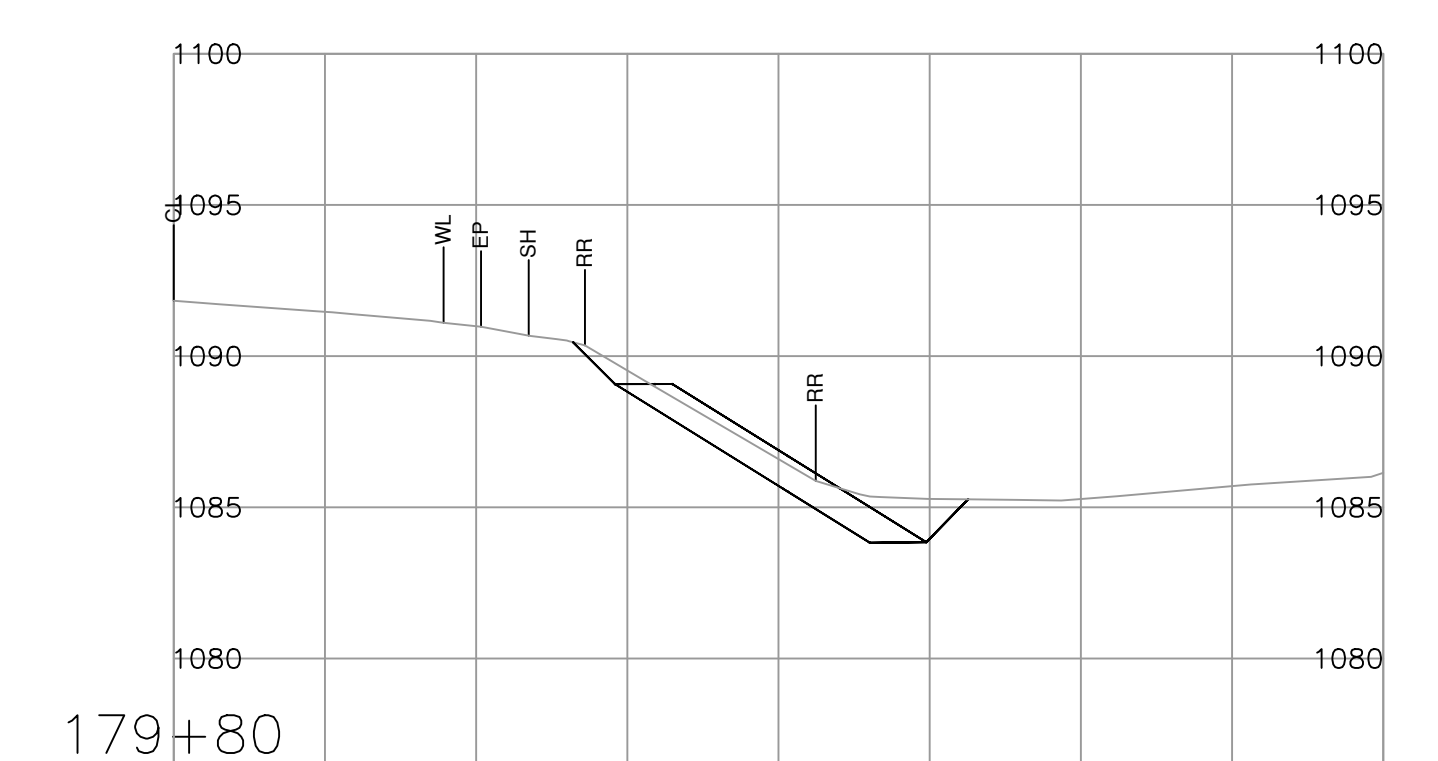
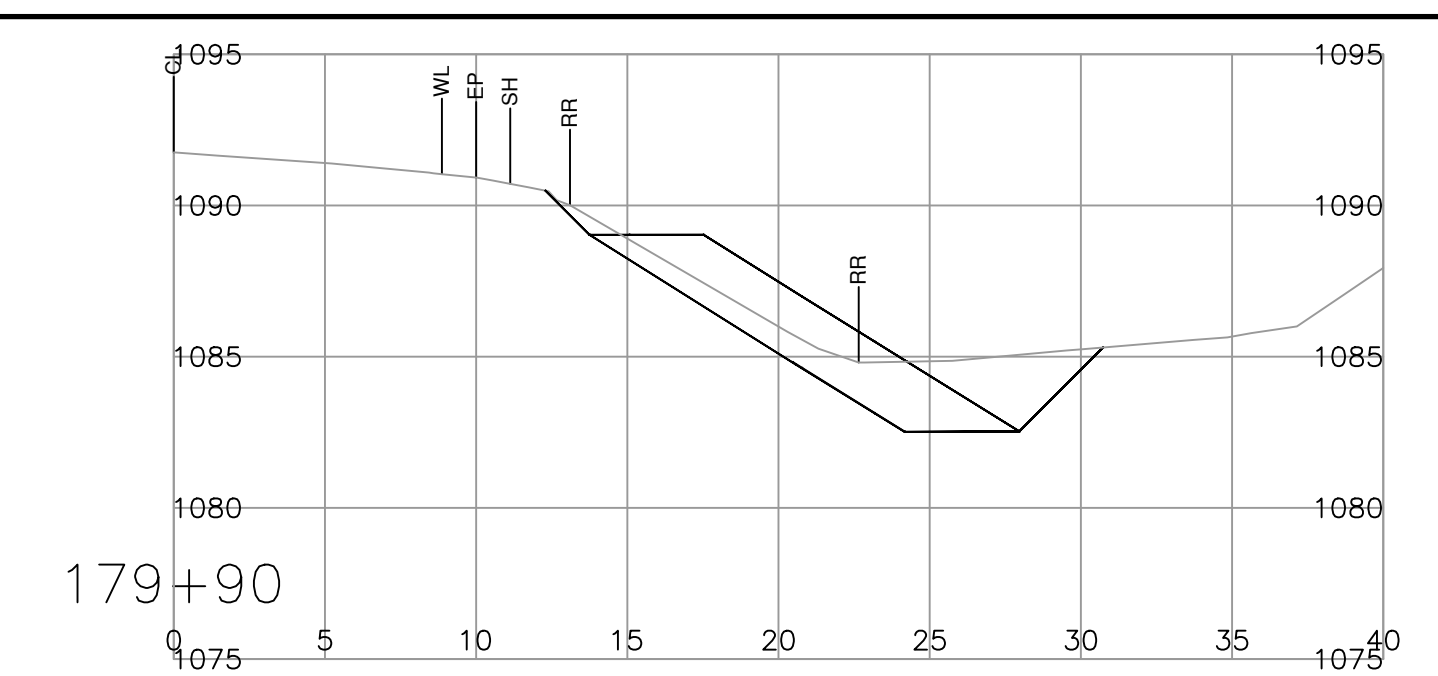
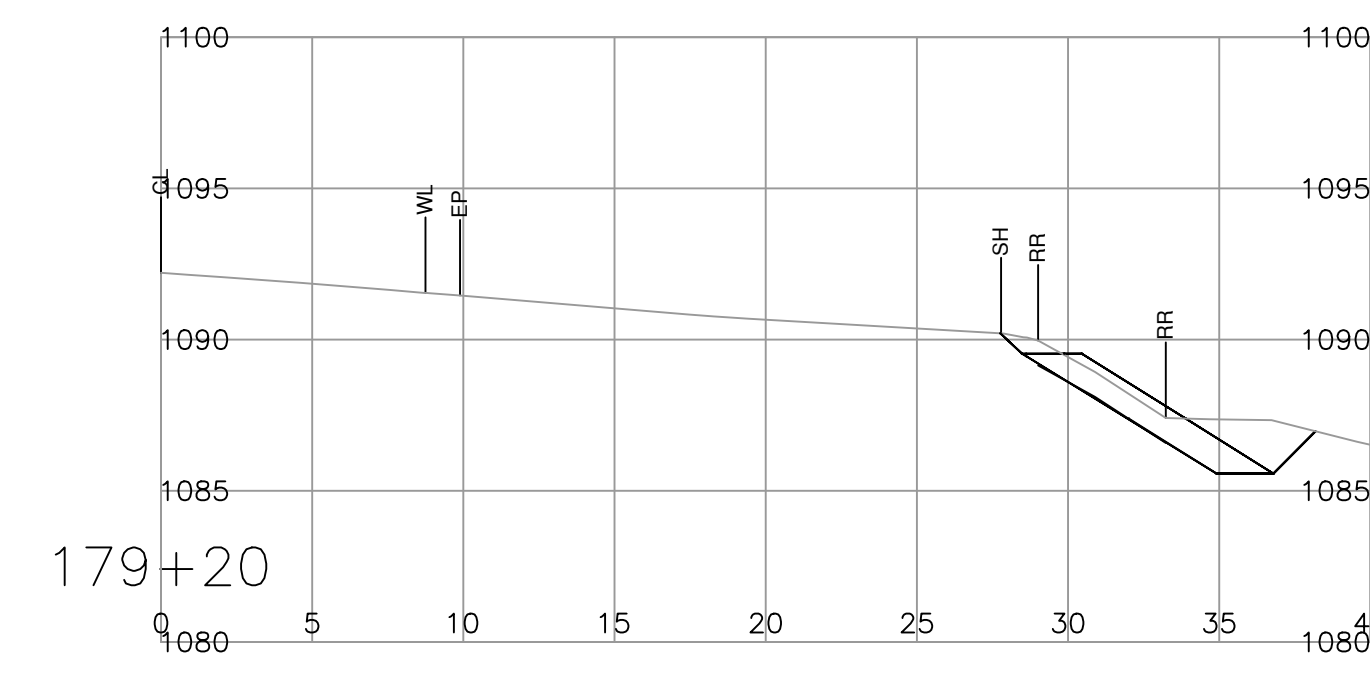
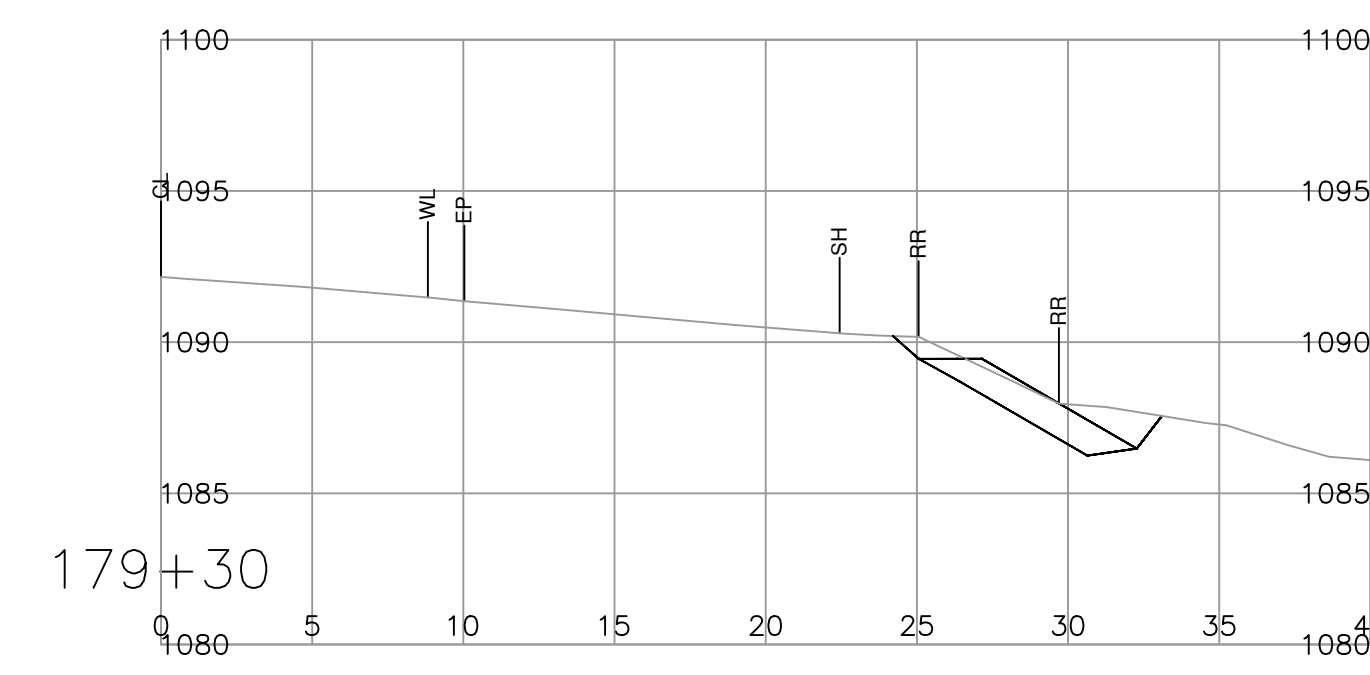
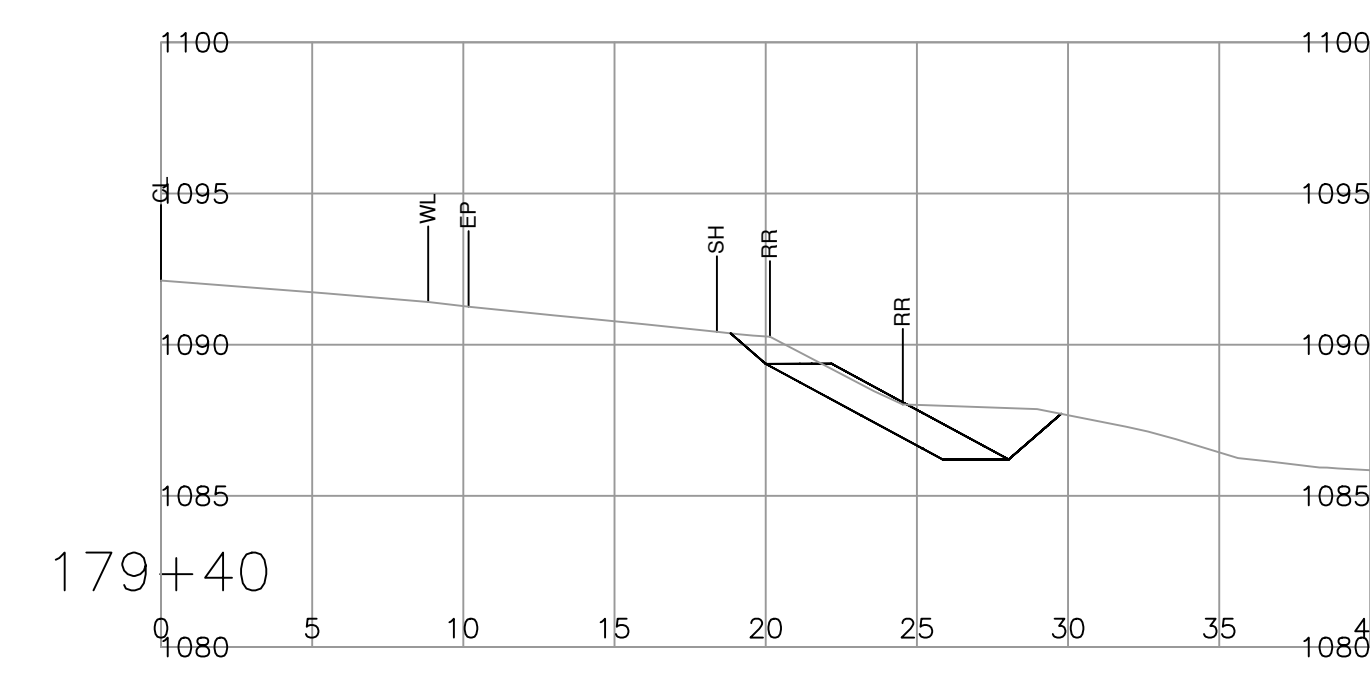
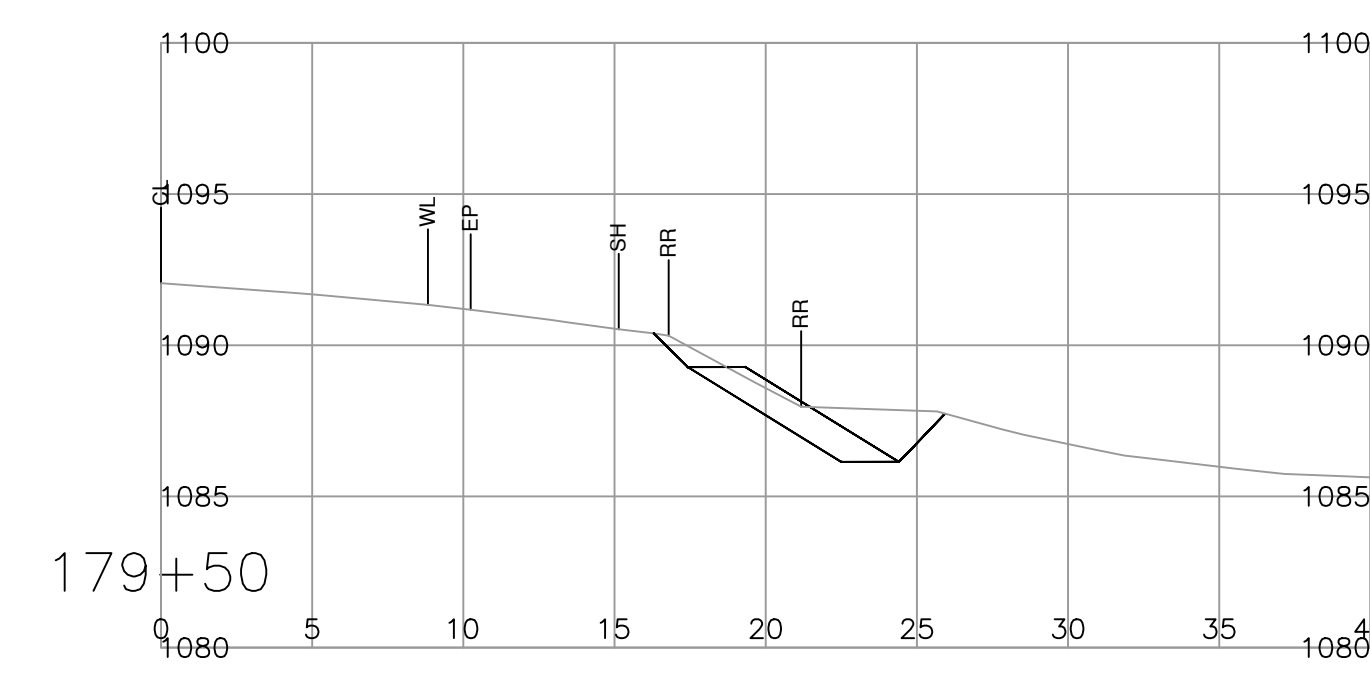
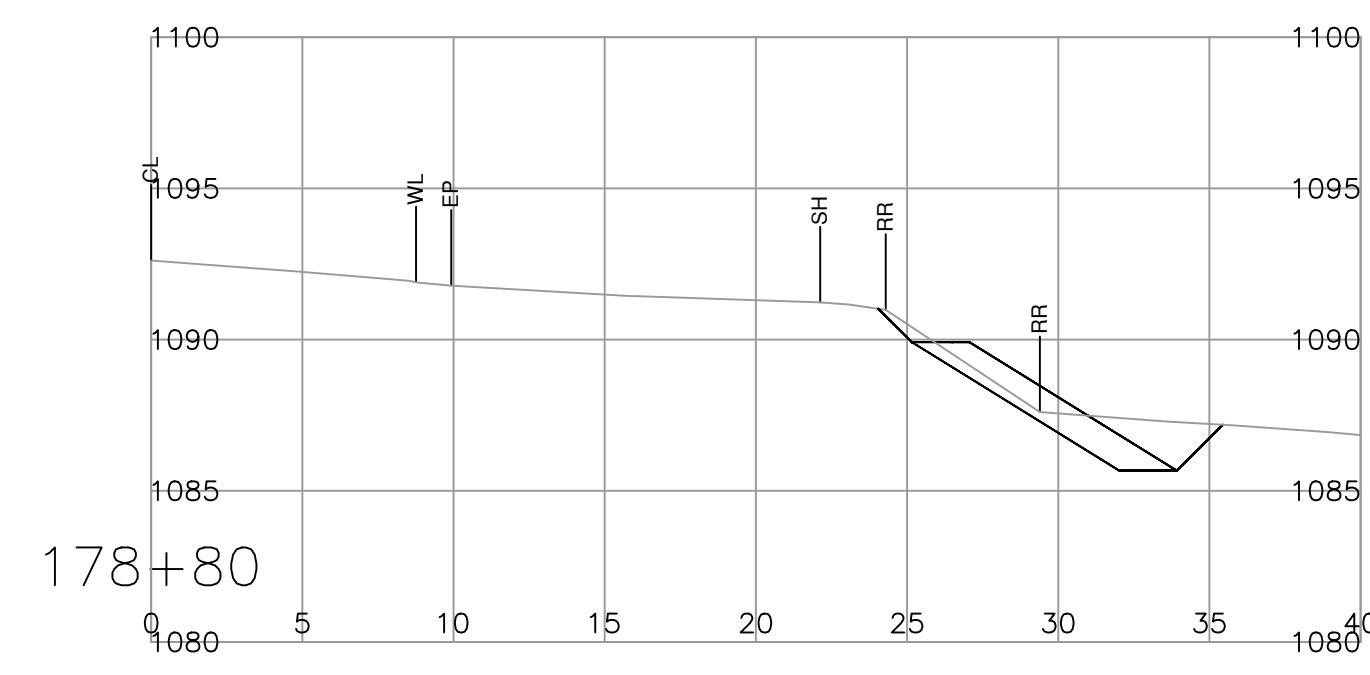
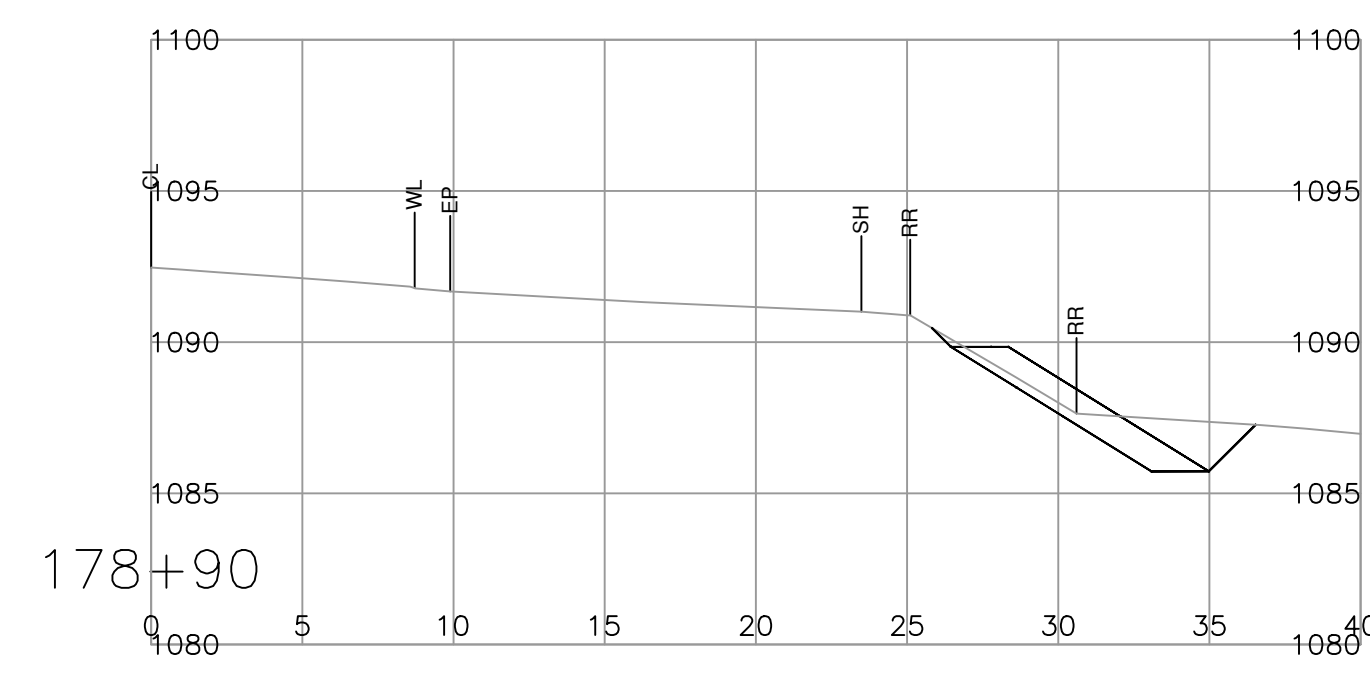
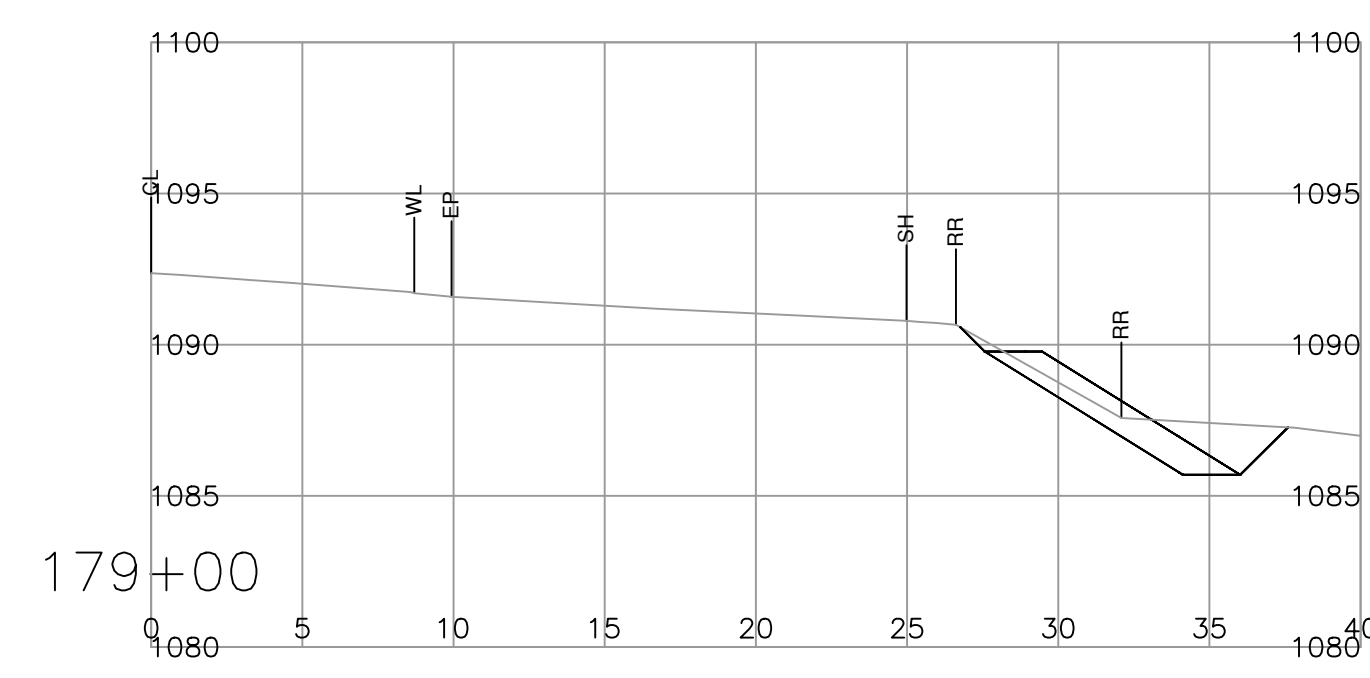
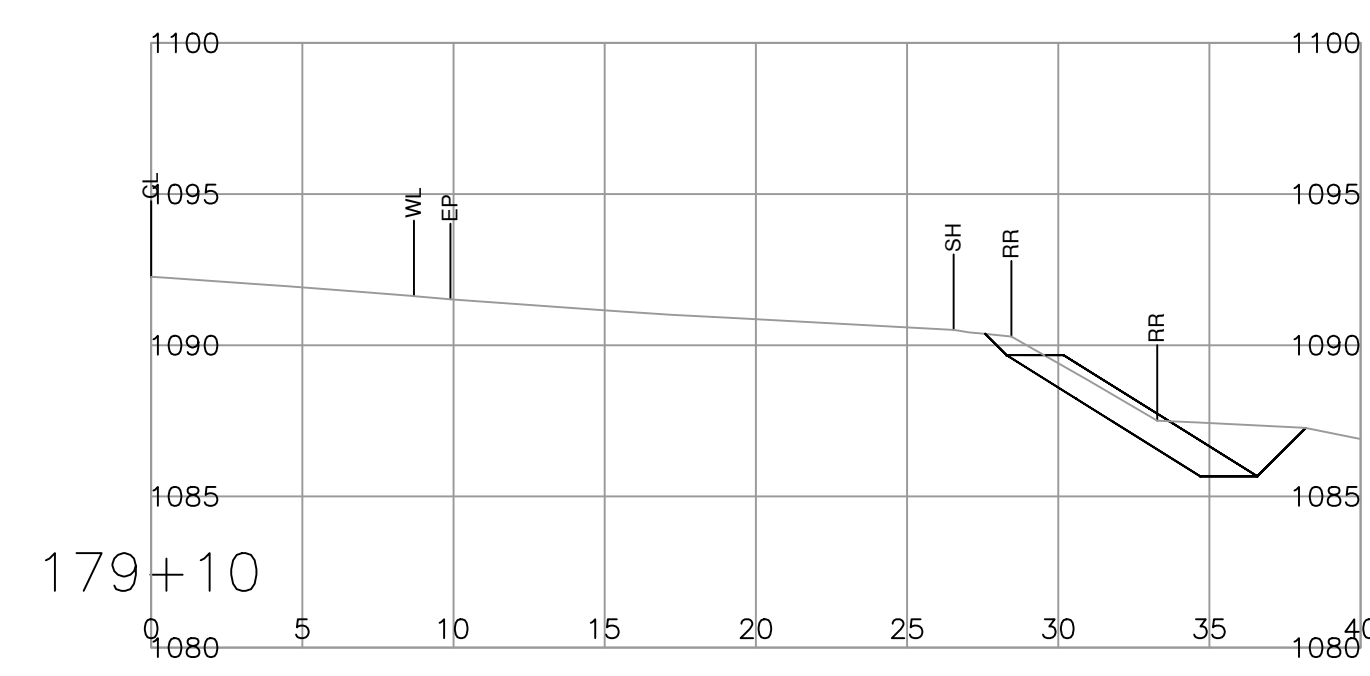
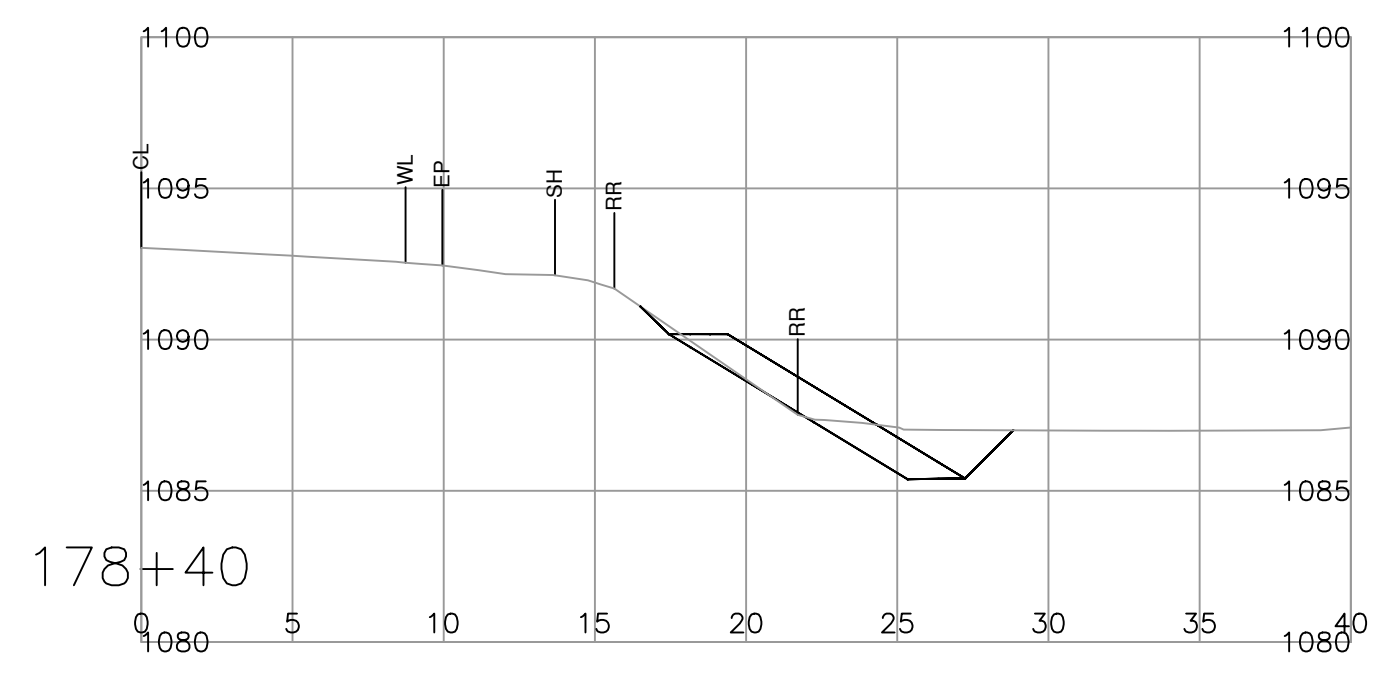
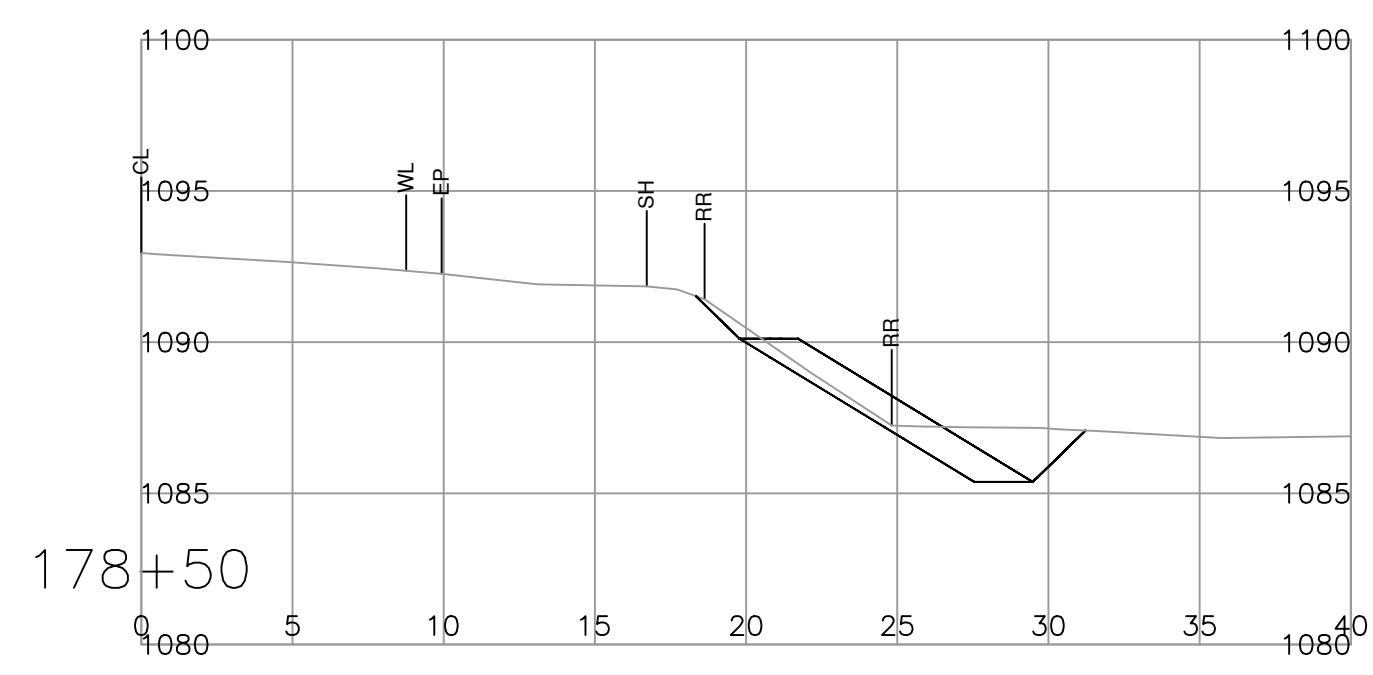
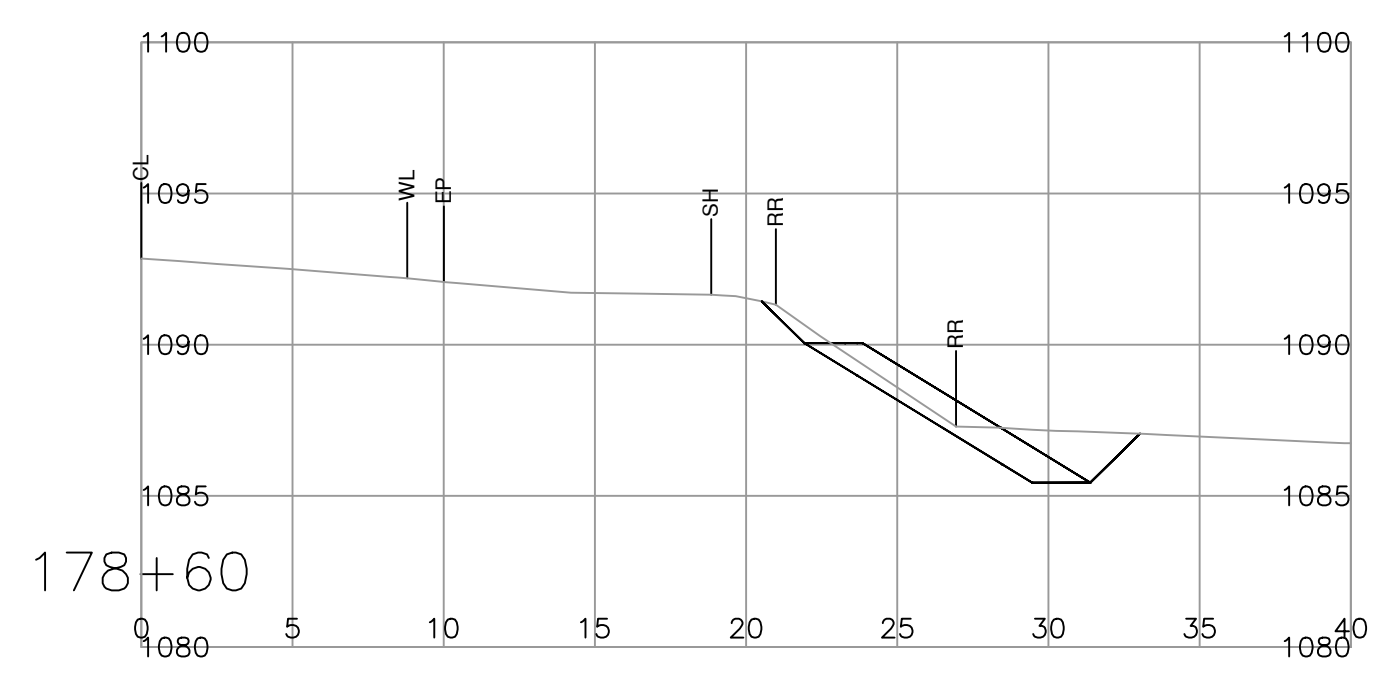
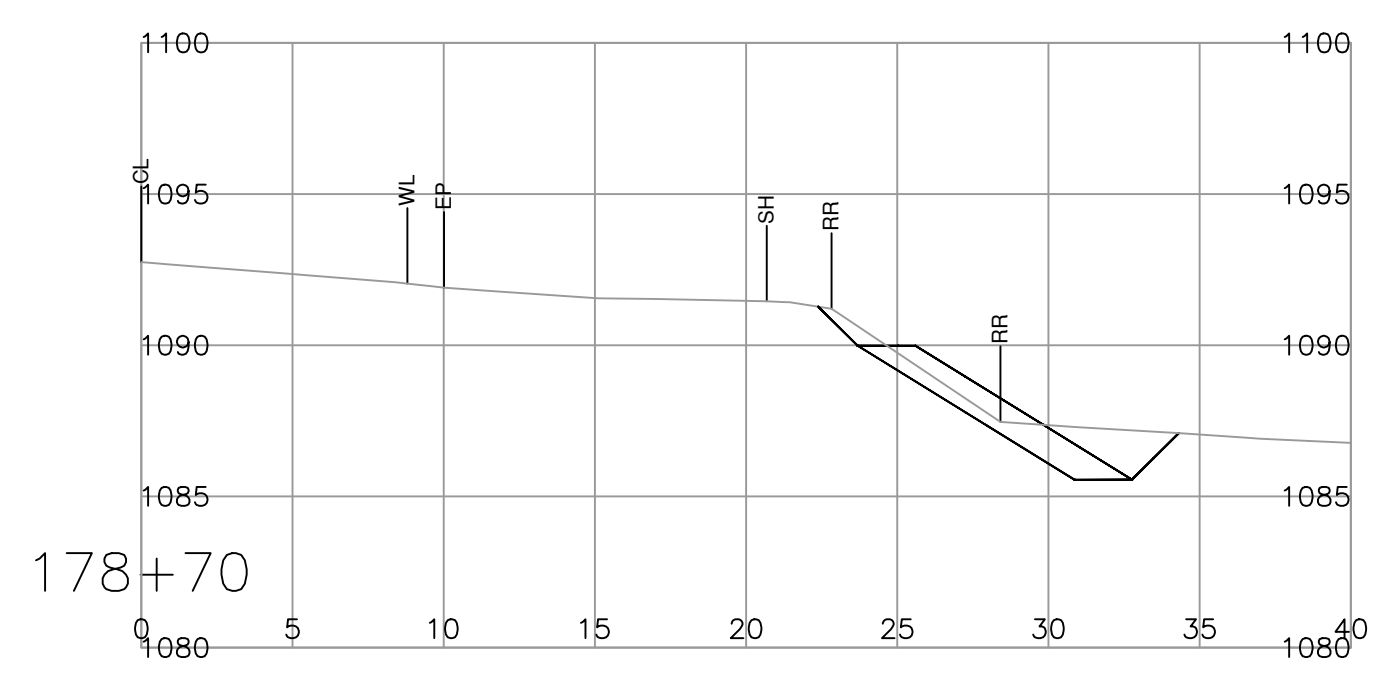
PLOT DATE: 2025/12/03 \\ae.ca\data\working\van\2022-2470-00\civil\mode\Site6\MeTL\Working_Drawings\DrawingProduction\1000_DesignSections\R1-1132-1000.dwg



FOR INFORMATION ONLY

		BRITISH COLUMBIA		MINISTRY OF TRANSPORTATION AND TRANSIT SOUTH COAST REGION HIGHWAY DESIGN AND GEOMATICS ENGINEERING																																			
SCALE		CAD FILENAME: R1-1132-1000		SECTIONS HIGHWAY 3 MULE DEER - SITE 8 STA. 176+80 TO 178+30																																			
		FILE NUMBER: _____																																					
		PLOT DATE: 2025-12-03		<table border="1"> <tr> <td>DESIGNED</td> <td>J. HOLLAND</td> <td>DATE</td> <td>2025-08-15</td> </tr> <tr> <td>QUALITY CONTROL</td> <td>E. ANDJELIC</td> <td>DATE</td> <td>2025-08-15</td> </tr> <tr> <td>QUALITY ASSURANCE</td> <td>M. MACLATCHY</td> <td>DATE</td> <td>2025-08-15</td> </tr> <tr> <td></td> <td>P. STANCOMBE</td> <td>DATE</td> <td>2025-08-15</td> </tr> <tr> <td>DRAWN</td> <td>K. KUNDERT</td> <td>DATE</td> <td>2025-08-15</td> </tr> </table>		DESIGNED	J. HOLLAND	DATE	2025-08-15	QUALITY CONTROL	E. ANDJELIC	DATE	2025-08-15	QUALITY ASSURANCE	M. MACLATCHY	DATE	2025-08-15		P. STANCOMBE	DATE	2025-08-15	DRAWN	K. KUNDERT	DATE	2025-08-15														
DESIGNED	J. HOLLAND	DATE	2025-08-15																																				
QUALITY CONTROL	E. ANDJELIC	DATE	2025-08-15																																				
QUALITY ASSURANCE	M. MACLATCHY	DATE	2025-08-15																																				
	P. STANCOMBE	DATE	2025-08-15																																				
DRAWN	K. KUNDERT	DATE	2025-08-15																																				
<table border="1"> <thead> <tr> <th>REV</th> <th>DATE</th> <th>REVISIONS</th> <th>NAME</th> </tr> </thead> <tbody> <tr><td> </td><td> </td><td> </td><td> </td></tr> <tr><td> </td><td> </td><td> </td><td> </td></tr> <tr><td> </td><td> </td><td> </td><td> </td></tr> <tr><td> </td><td> </td><td> </td><td> </td></tr> <tr><td> </td><td> </td><td> </td><td> </td></tr> <tr><td> </td><td> </td><td> </td><td> </td></tr> </tbody> </table>		REV	DATE	REVISIONS	NAME																									<table border="1"> <tr> <td>PROJECT NUMBER</td> <td>REG</td> <td>DRAWING NUMBER</td> <td>REV</td> </tr> <tr> <td>14074</td> <td>1</td> <td>R1-1134-1011</td> <td> </td> </tr> </table>		PROJECT NUMBER	REG	DRAWING NUMBER	REV	14074	1	R1-1134-1011	
REV	DATE	REVISIONS	NAME																																				
PROJECT NUMBER	REG	DRAWING NUMBER	REV																																				
14074	1	R1-1134-1011																																					

PLOT DATE: 2025/12/03 \\se.ca\data\working\van\2022-2470-00\civil\mode\Site6\MeTL\Working_Drawings\DrawingProduction\1000_DesignSections\R1-1132-1000.dwg

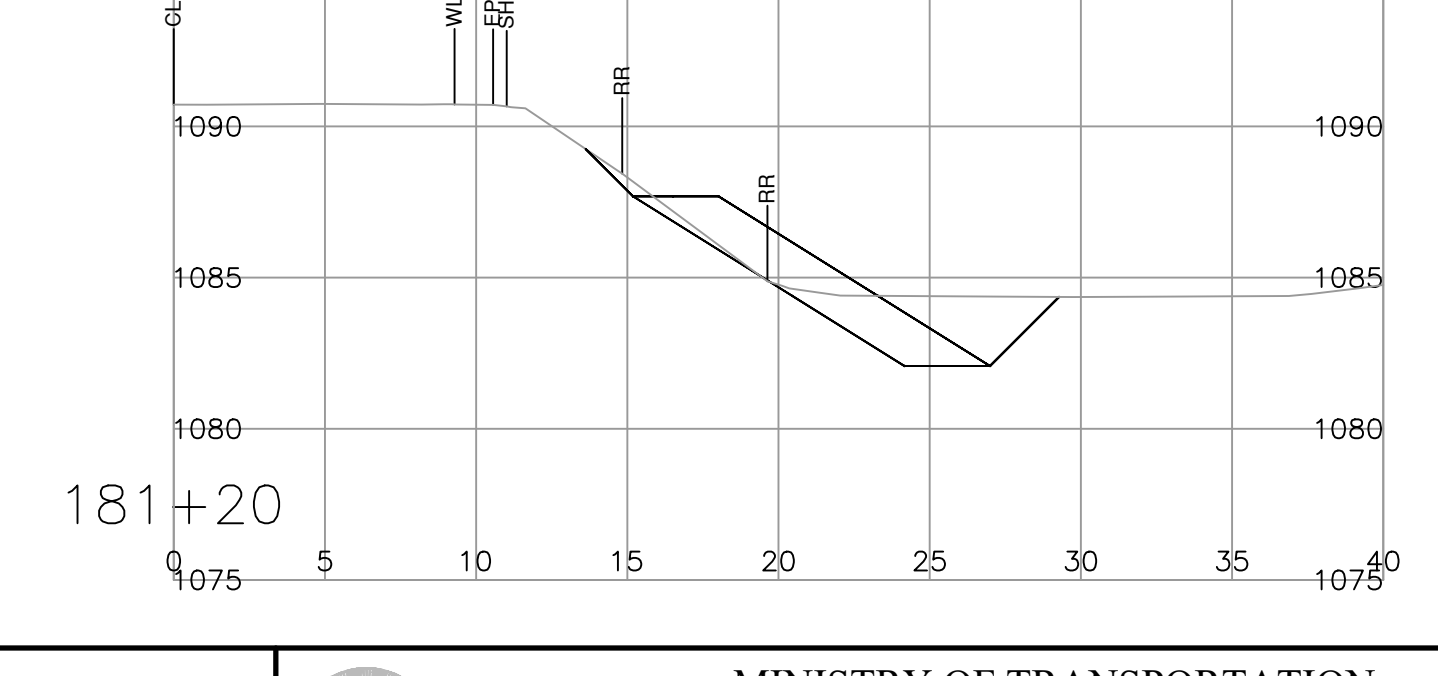

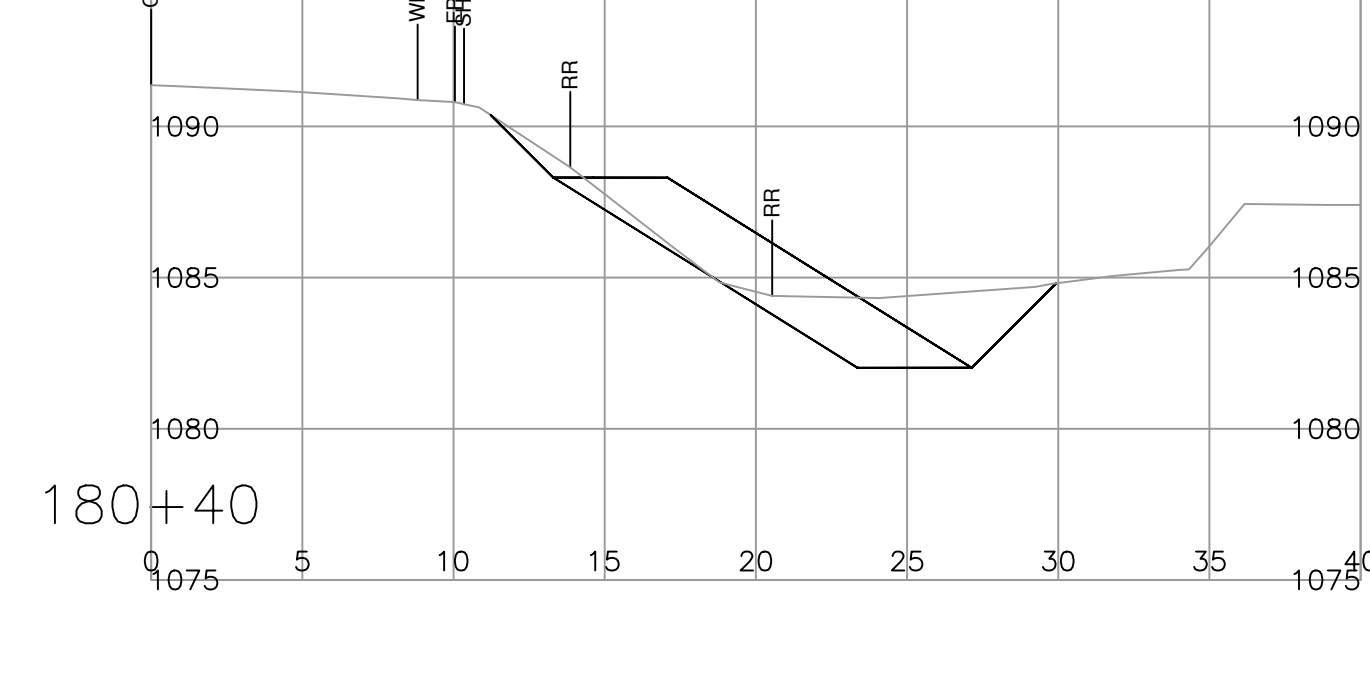
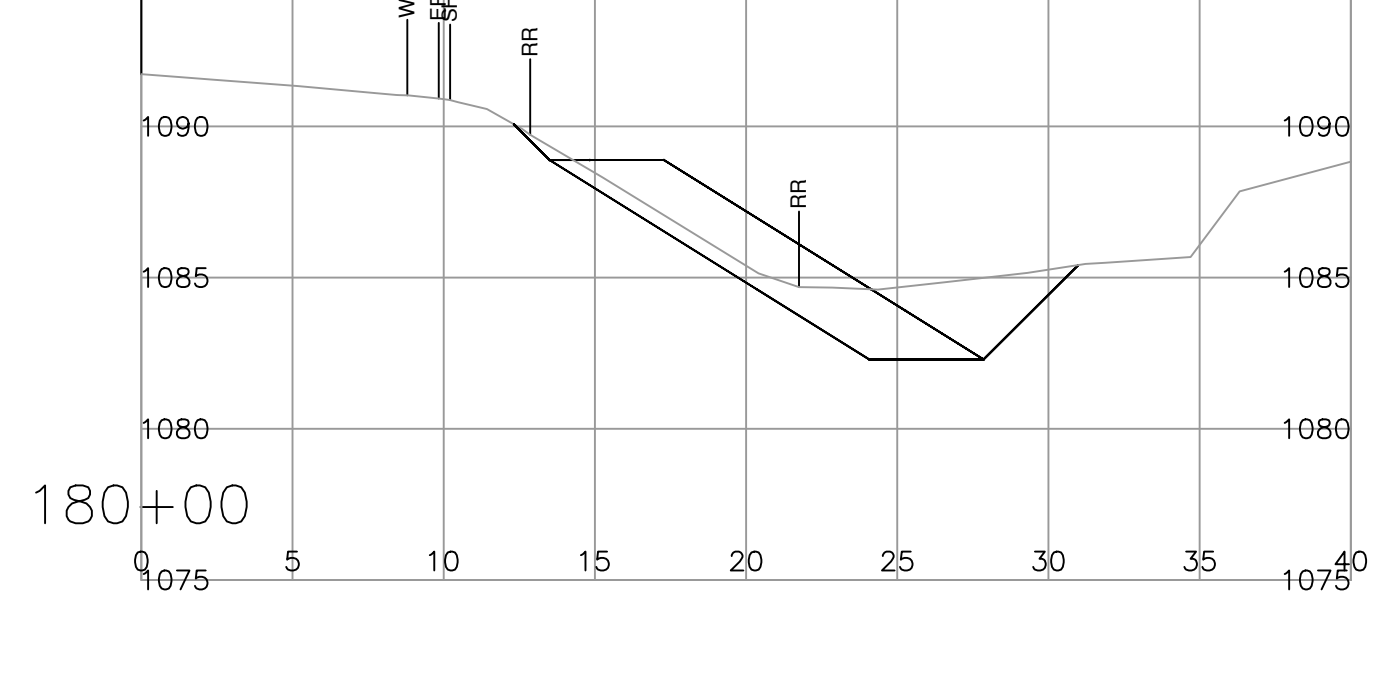
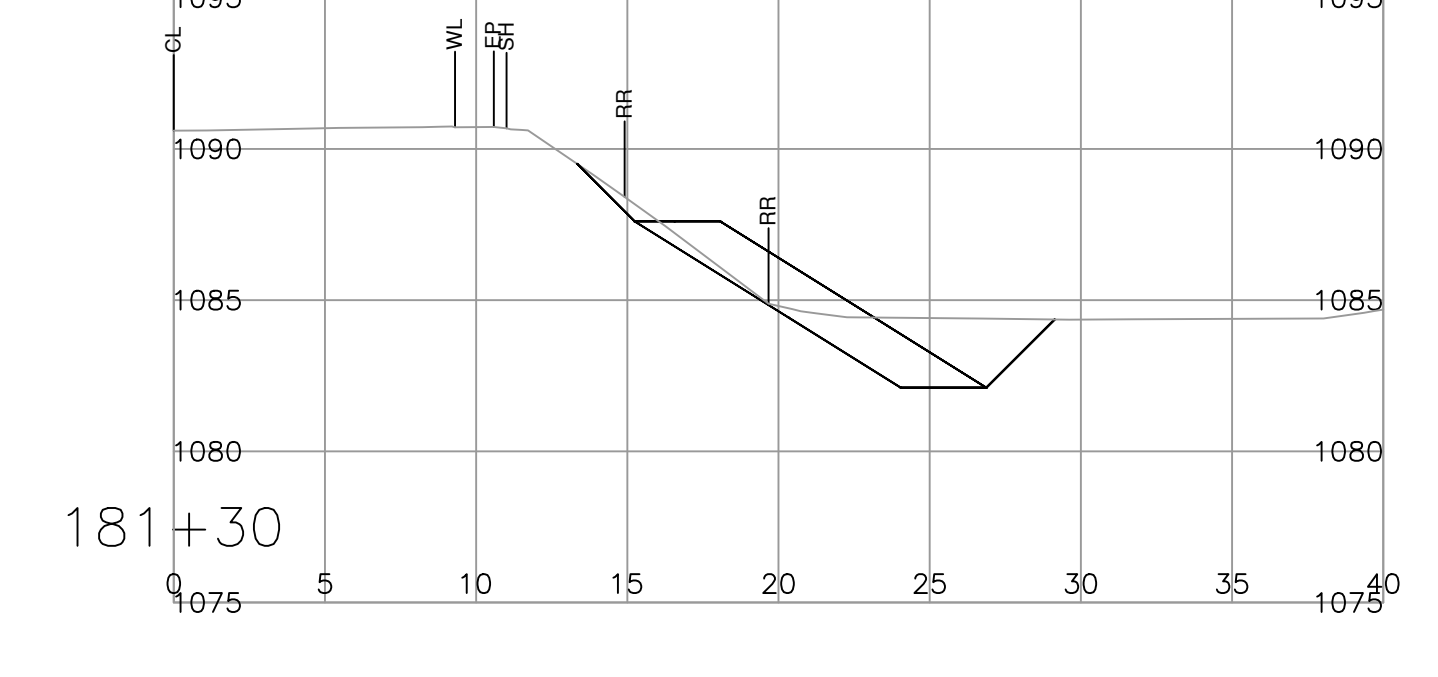
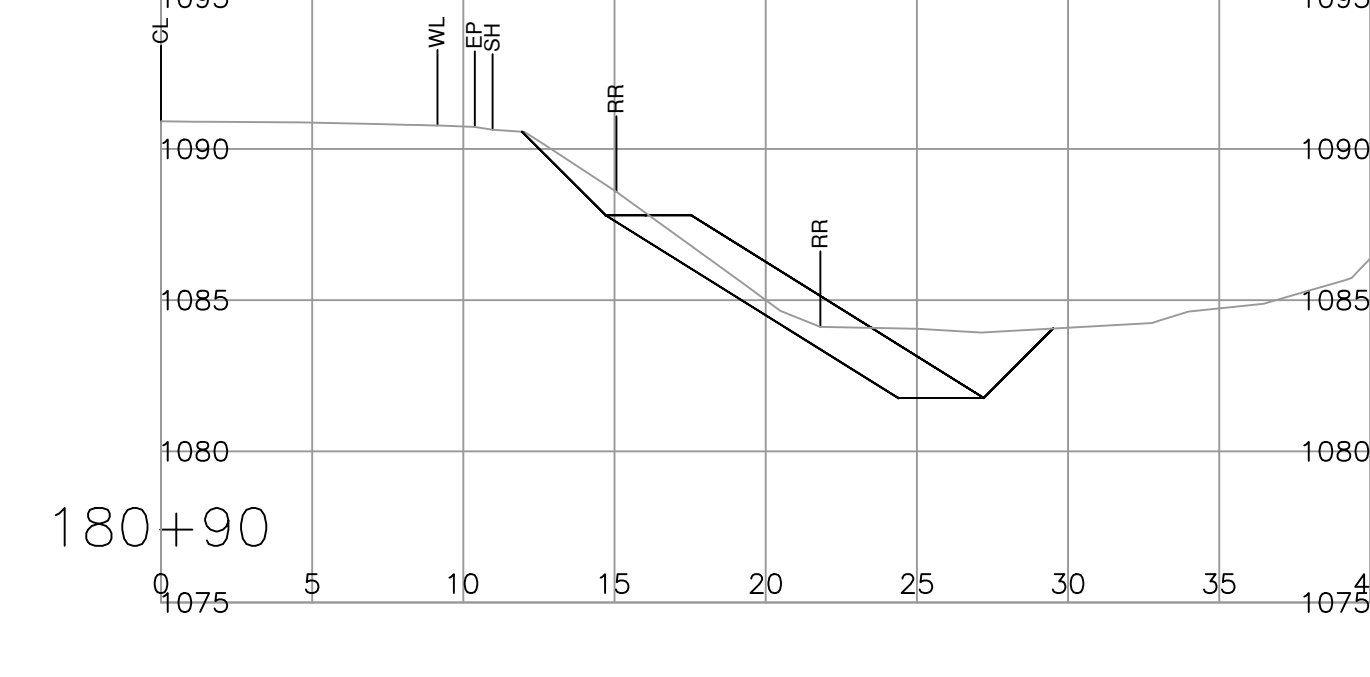
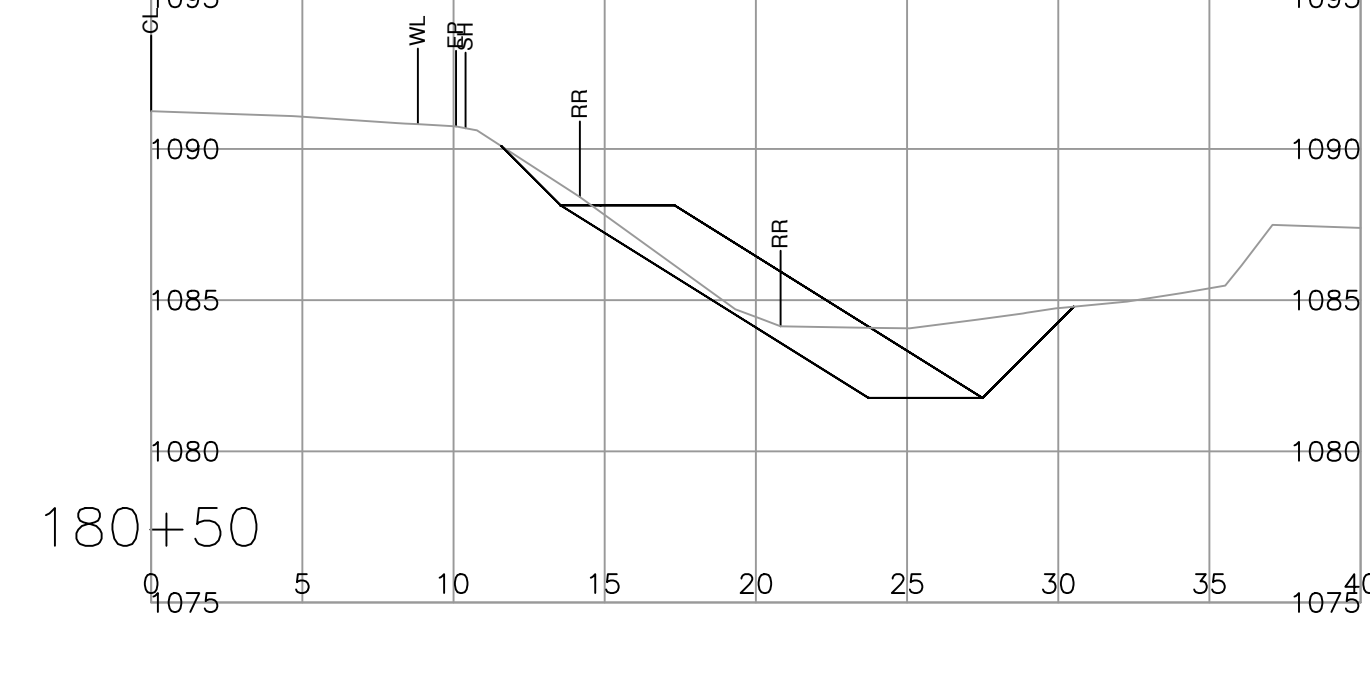
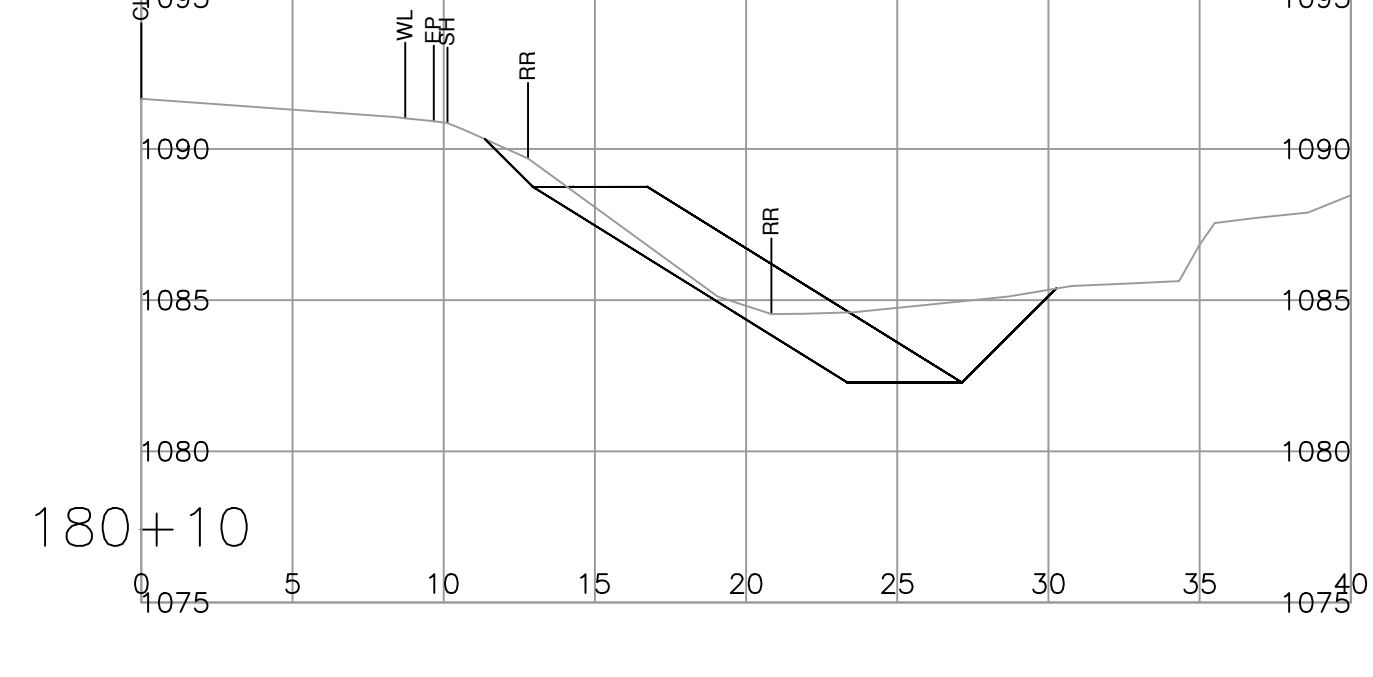
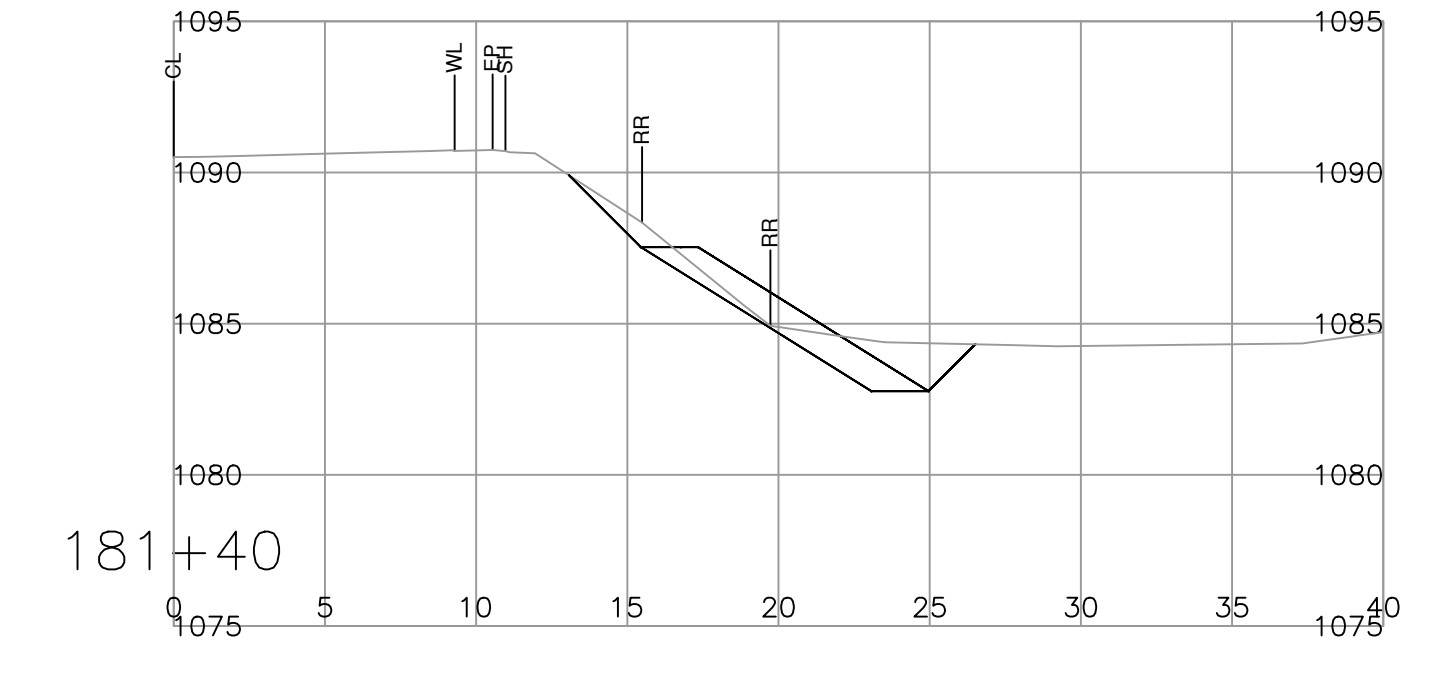
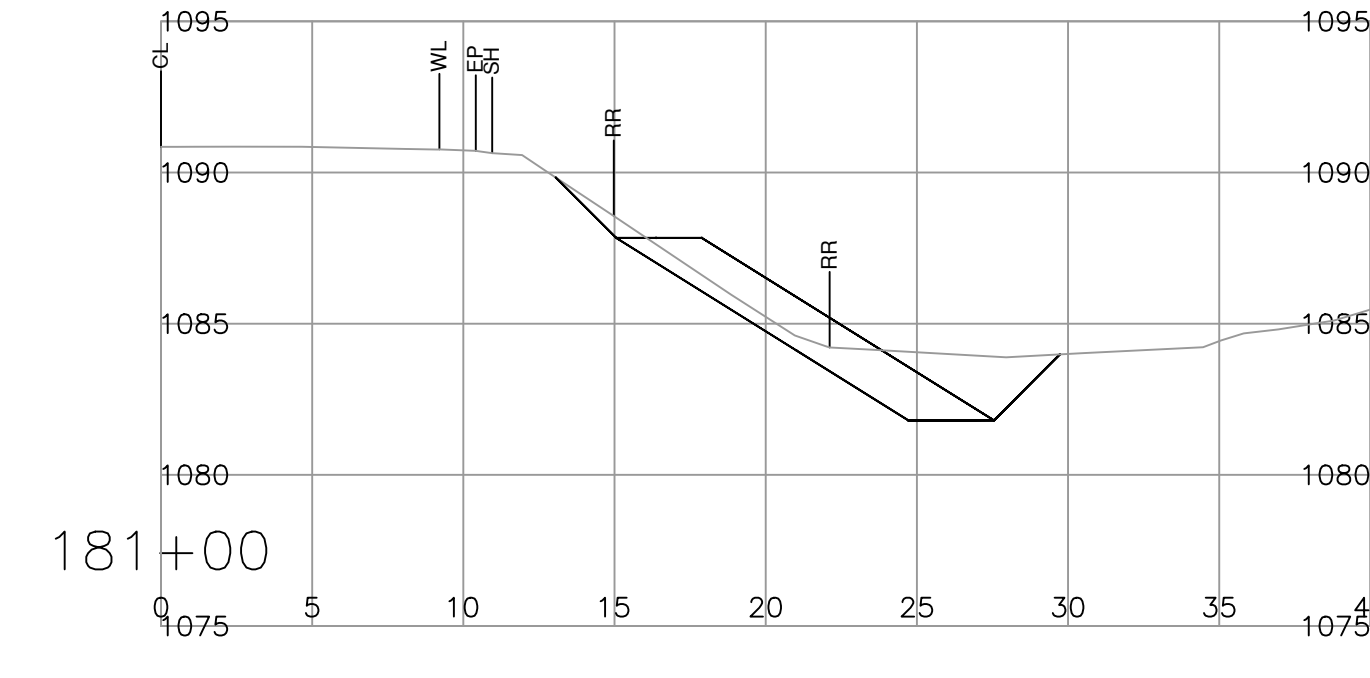
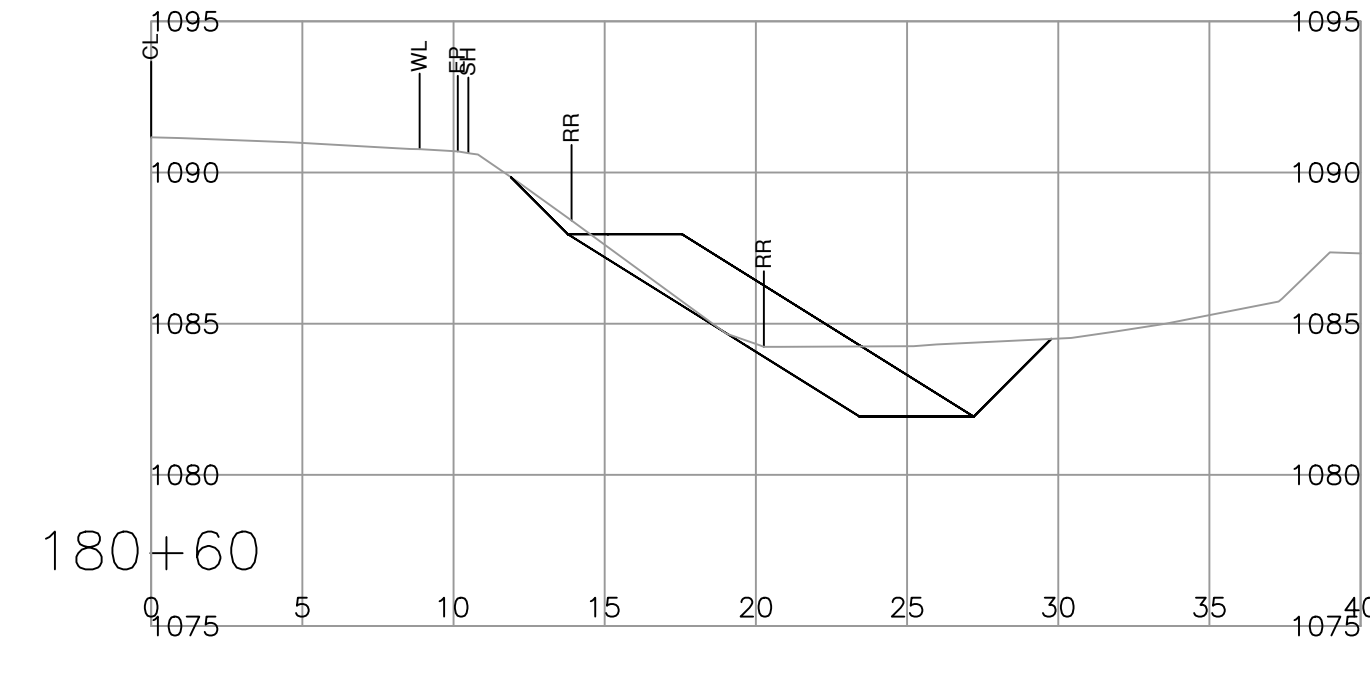
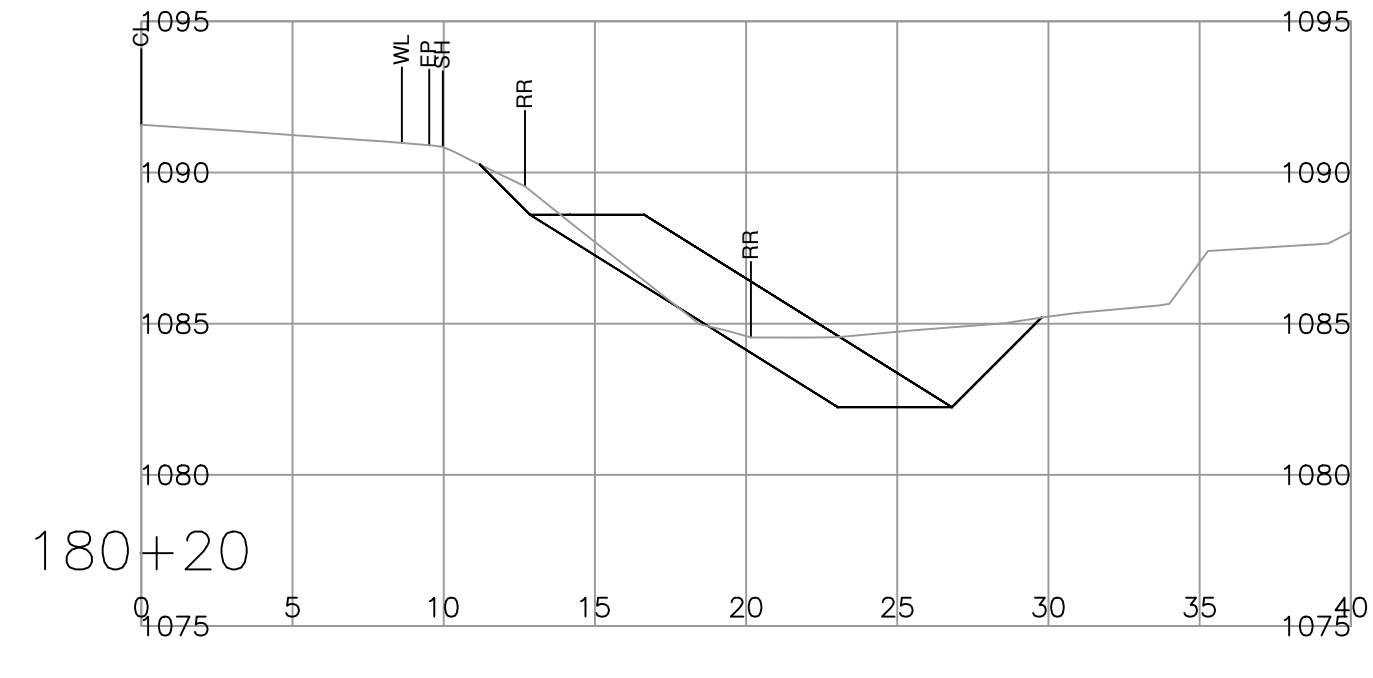
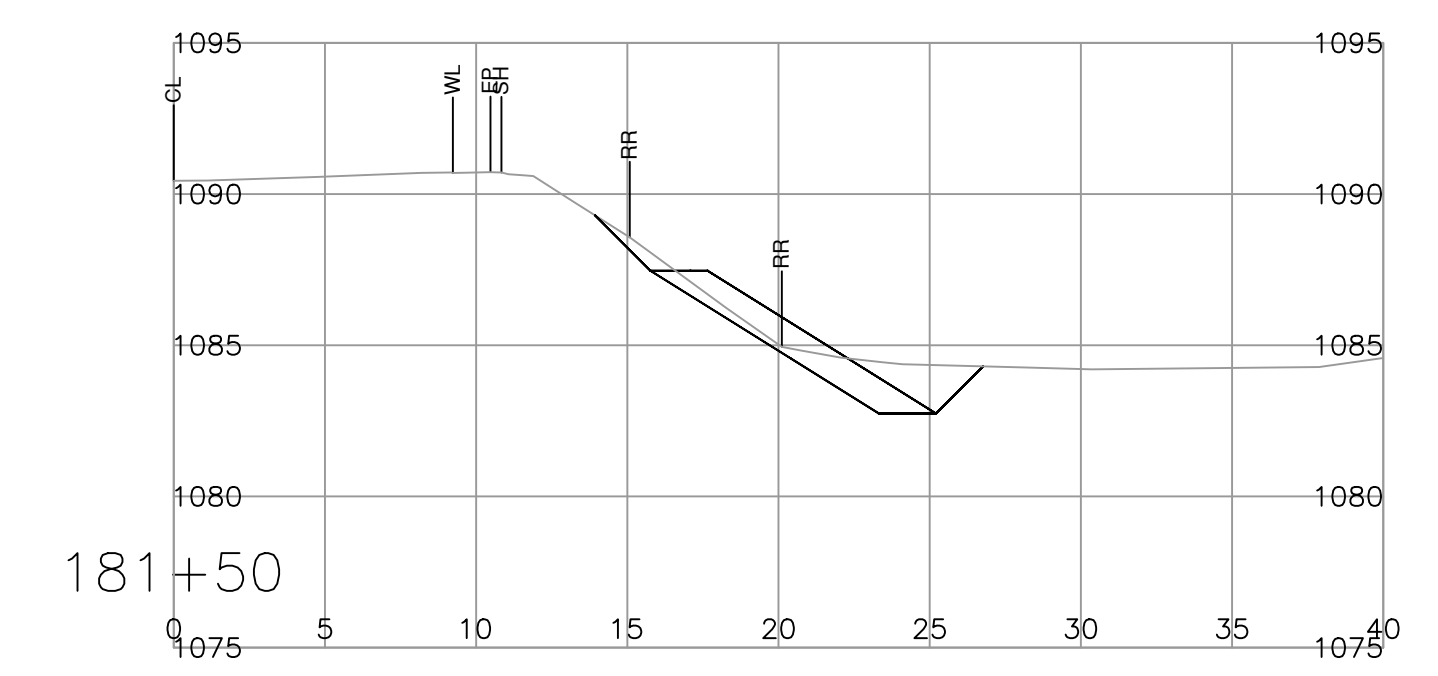
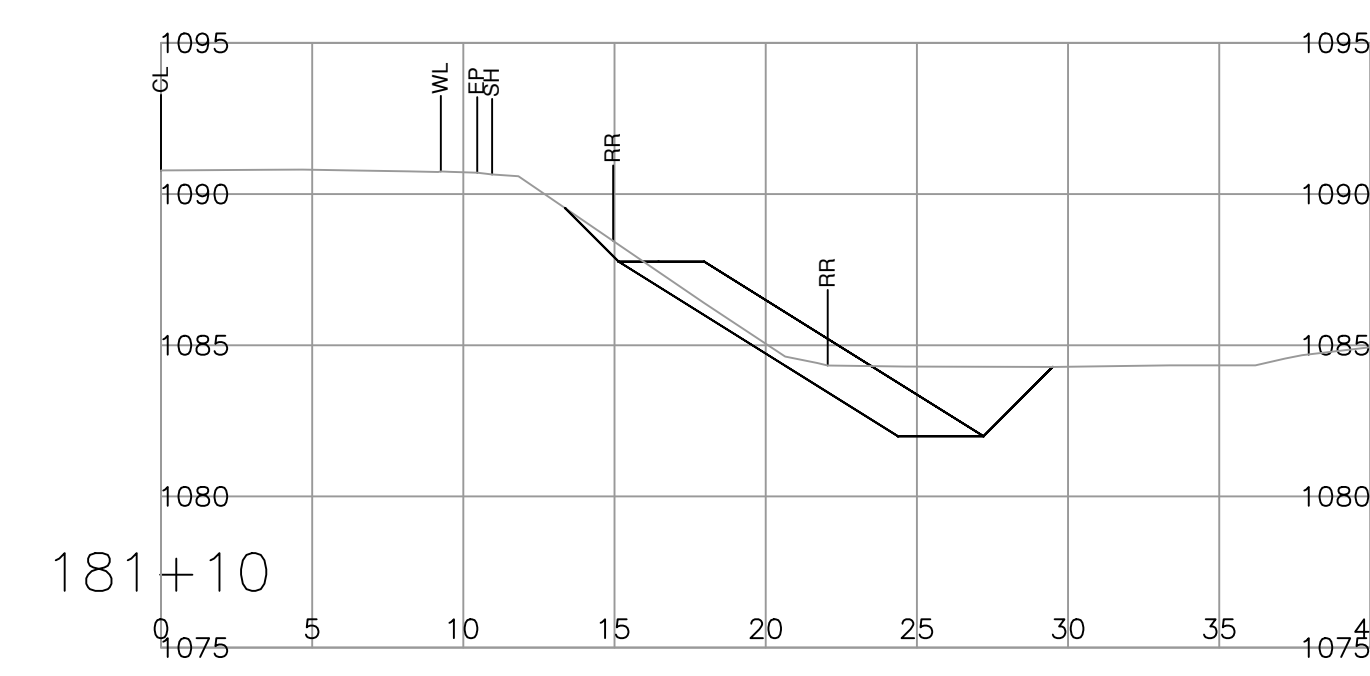
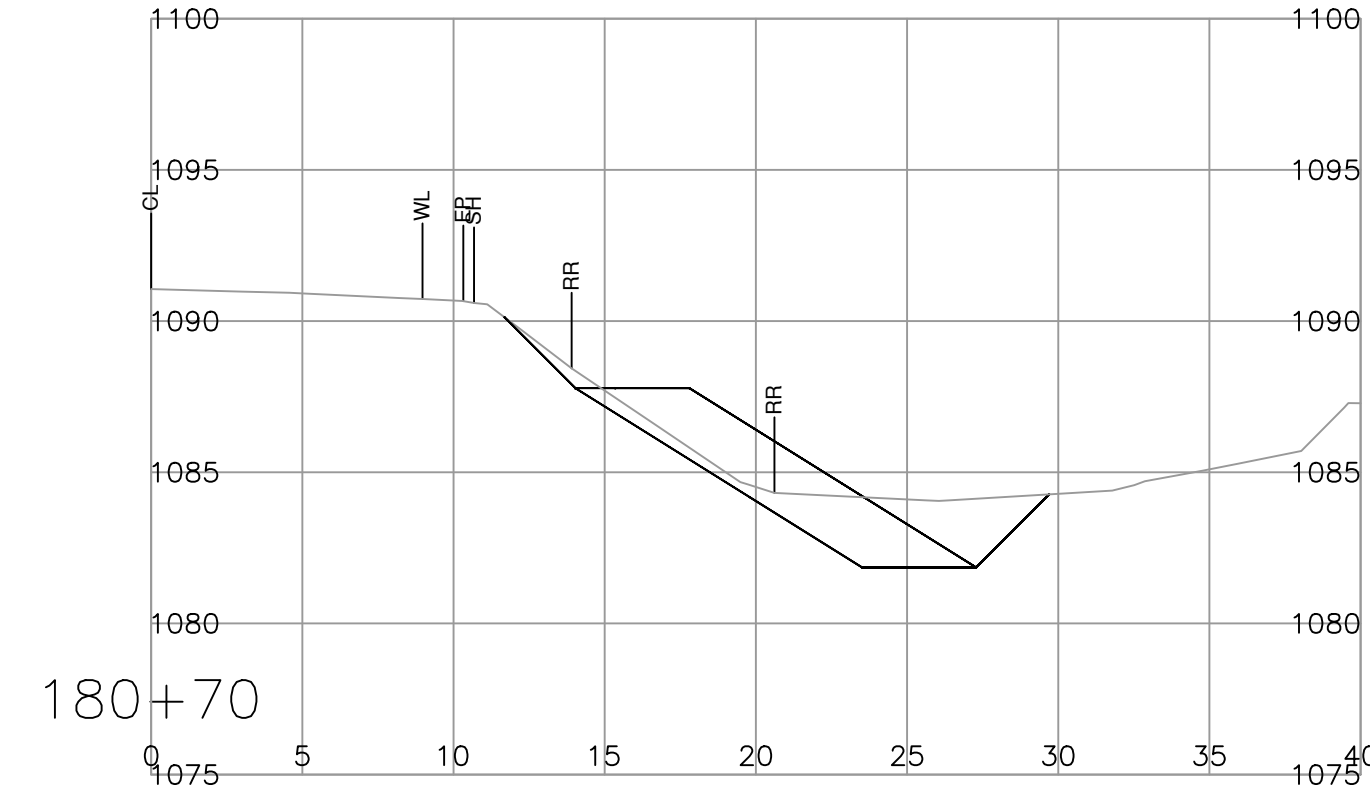
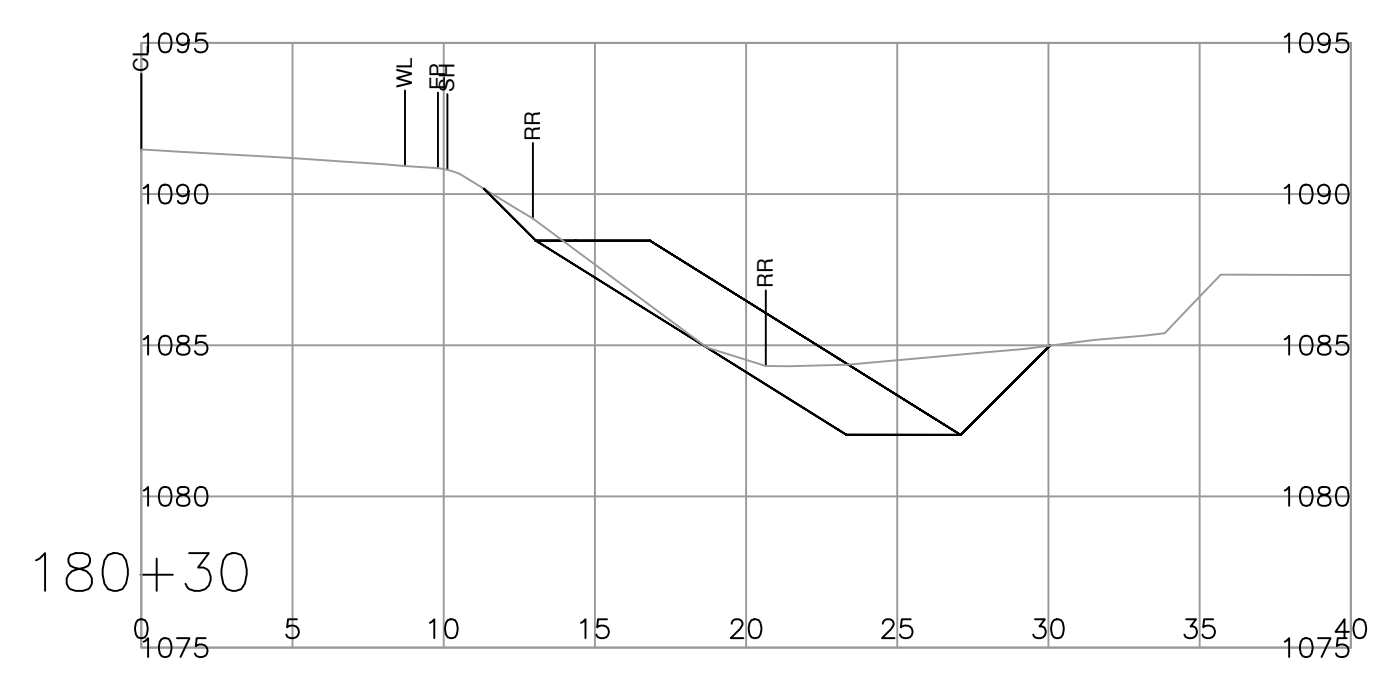


FOR INFORMATION ONLY

SCALE 0 5 1:500 25m		CAD FILENAME R1-1132-1000	
		FILE NUMBER	
		PLOT DATE 2025-12-03	
REV	DATE	REVISIONS	NAME

		MINISTRY OF TRANSPORTATION AND TRANSIT SOUTH COAST REGION HIGHWAY DESIGN AND GEOMATICS ENGINEERING	
SECTIONS HIGHWAY 3 MULE DEER - SITE 8 STA. 178+40 TO 179+90			
MINISTRY EGBC PERMIT TO PRACTICE 1003429		DESIGNED J. HOLLAND DATE 2025-08-15	
		QUALITY CONTROL E. ANDJELIC DATE 2025-08-15	
		QUALITY ASSURANCE M. MACLATCHY DATE 2025-08-15	
		DRAWN P. STANCOMBE DATE 2025-08-15	
		DRAWN K. KUNDERT DATE 2025-08-15	
PROJECT NUMBER	REG	DRAWING NUMBER	REV
14074	1	R1-1134-1012	

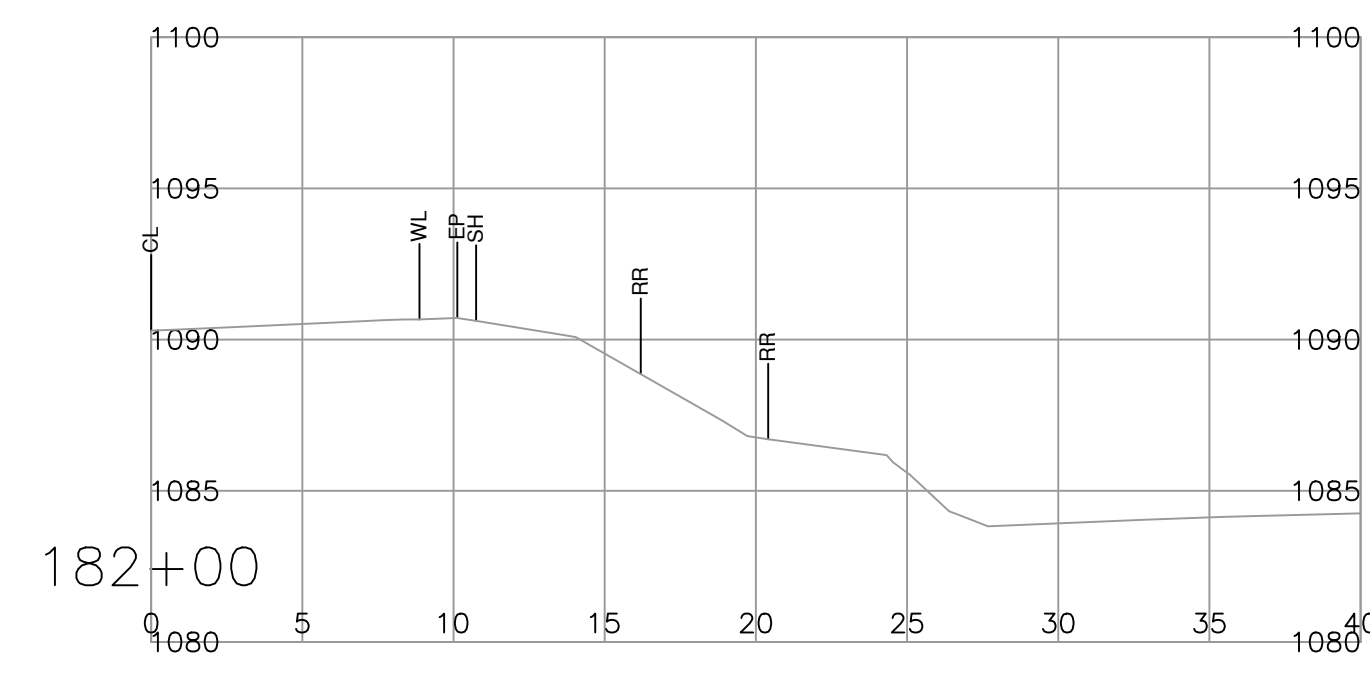
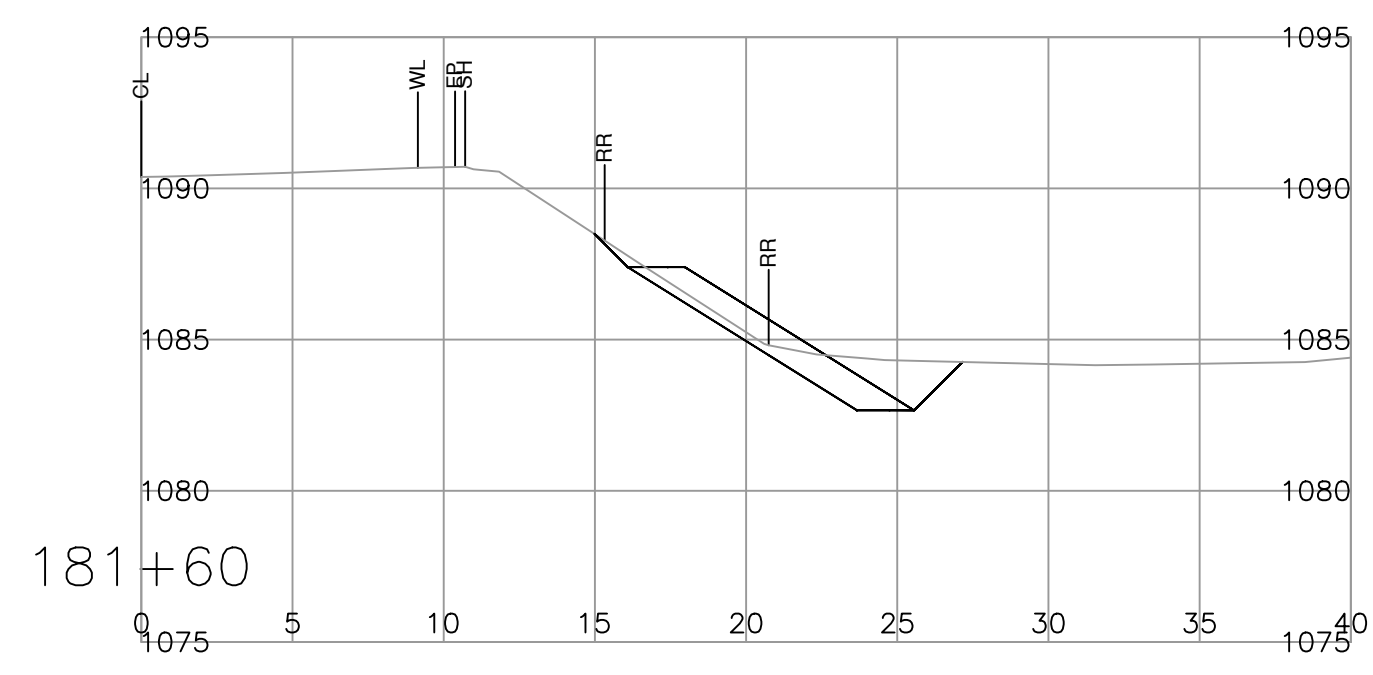
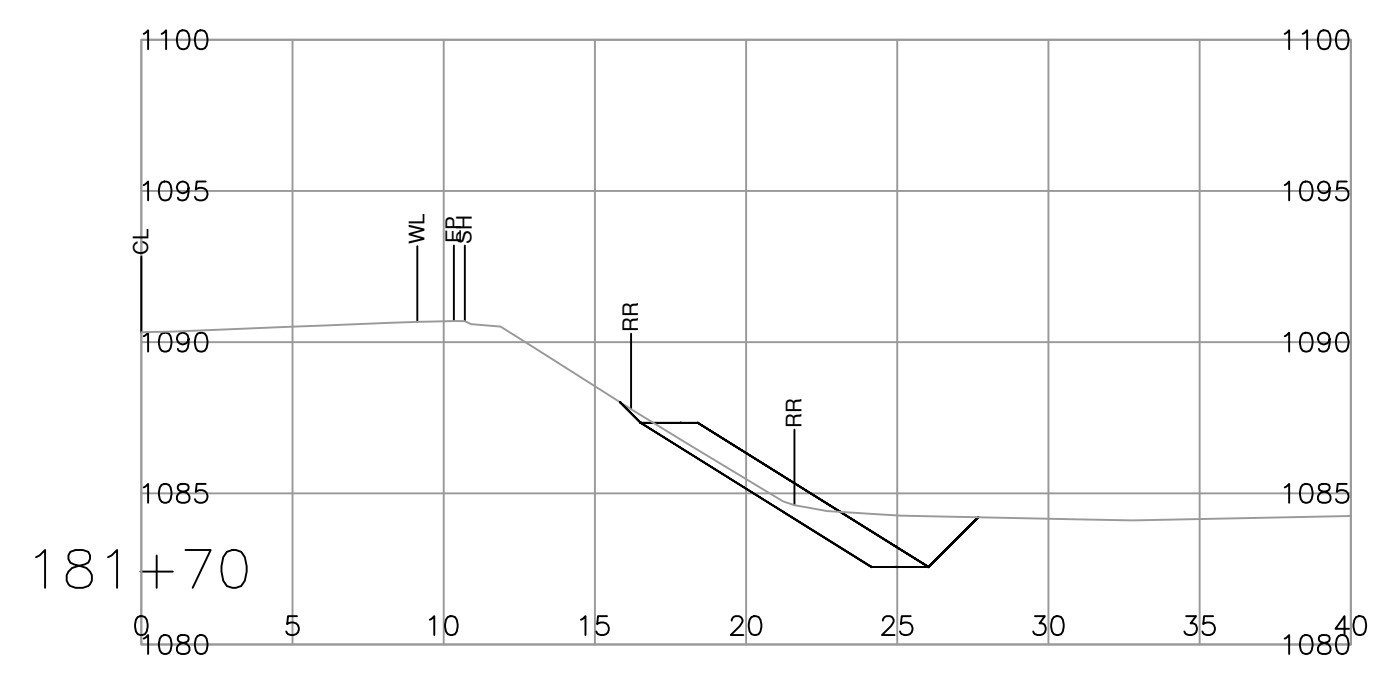
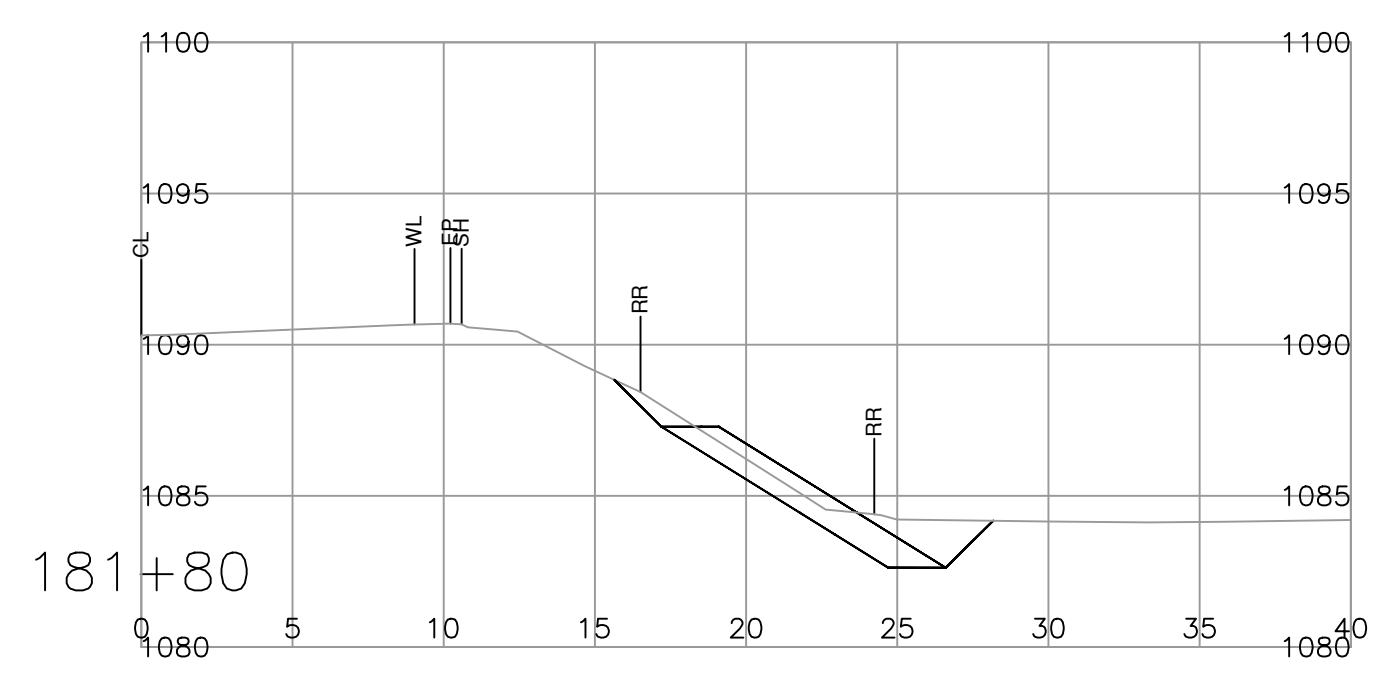
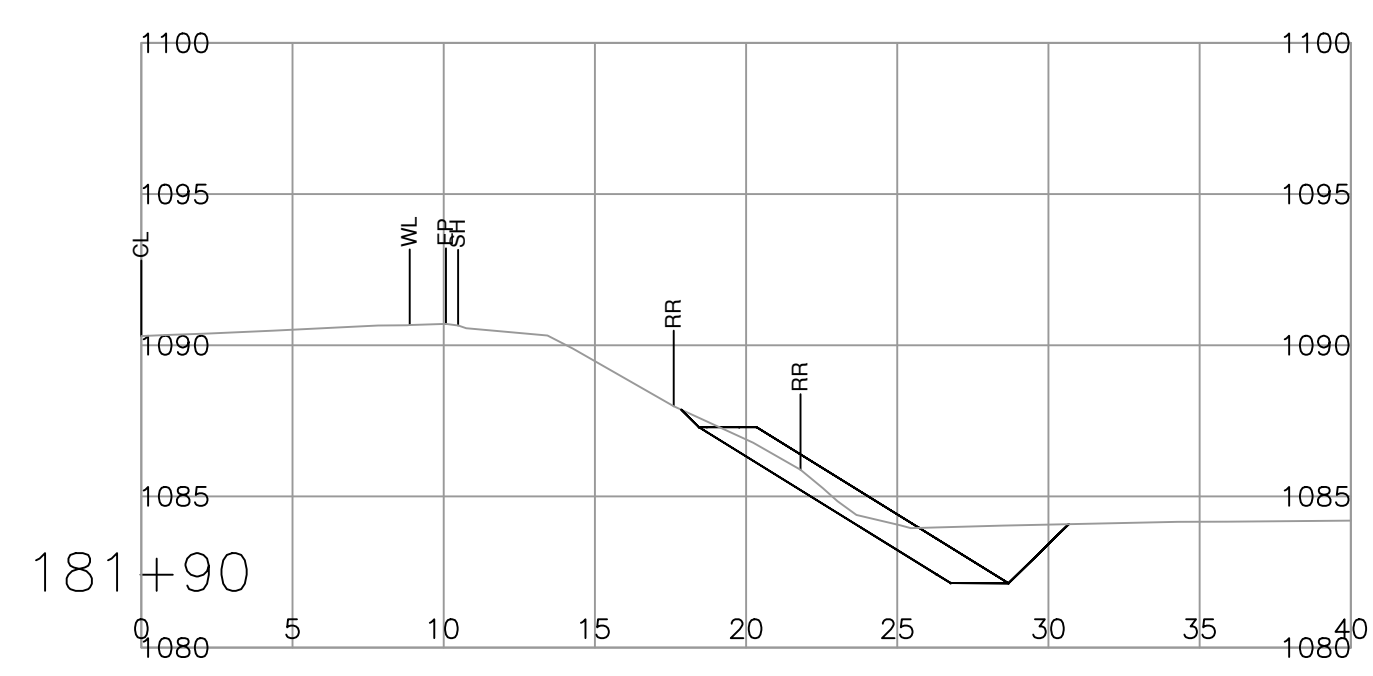
PLOT DATE: 2025/12/03 \\ae.ca\data\working\van\2022-2470-00\civil\mode\Site6\MeTL\Working_Drawings\Drawings\Production\1000_DesignSections\R1-1132-1000.dwg





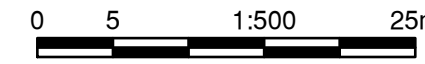
FOR INFORMATION ONLY

		BRITISH COLUMBIA																																					
SCALE		MINISTRY OF TRANSPORTATION AND TRANSIT SOUTH COAST REGION HIGHWAY DESIGN AND GEOMATICS ENGINEERING																																					
CAD FILENAME: R1-1132-1000 FILE NUMBER: _____ PLOT DATE: 2025-12-03		SECTIONS HIGHWAY 3 MULE DEER - SITE 8 STA. 180+00 TO 181+50																																					
<table border="1"> <thead> <tr> <th>REV</th> <th>DATE</th> <th>REVISIONS</th> <th>NAME</th> </tr> </thead> <tbody> <tr><td> </td><td> </td><td> </td><td> </td></tr> <tr><td> </td><td> </td><td> </td><td> </td></tr> <tr><td> </td><td> </td><td> </td><td> </td></tr> <tr><td> </td><td> </td><td> </td><td> </td></tr> <tr><td> </td><td> </td><td> </td><td> </td></tr> <tr><td> </td><td> </td><td> </td><td> </td></tr> <tr><td> </td><td> </td><td> </td><td> </td></tr> <tr><td> </td><td> </td><td> </td><td> </td></tr> </tbody> </table>		REV	DATE	REVISIONS	NAME																																	MINISTRY EGBC PERMIT TO PRACTICE 1003429 DESIGNED: J. HOLLAND DATE: 2025-08-15 QUALITY CONTROL: E. ANDJELIC DATE: 2025-08-15 QUALITY ASSURANCE: M. MACLATCHY DATE: 2025-08-15 P. STANCOMBE DATE: 2025-08-15 DRAWN: K. KUNDERT DATE: 2025-08-15	
REV	DATE	REVISIONS	NAME																																				
PROJECT NUMBER: 14074 REG: 1		DRAWING NUMBER: R1-1134-1013 REV: _____																																					

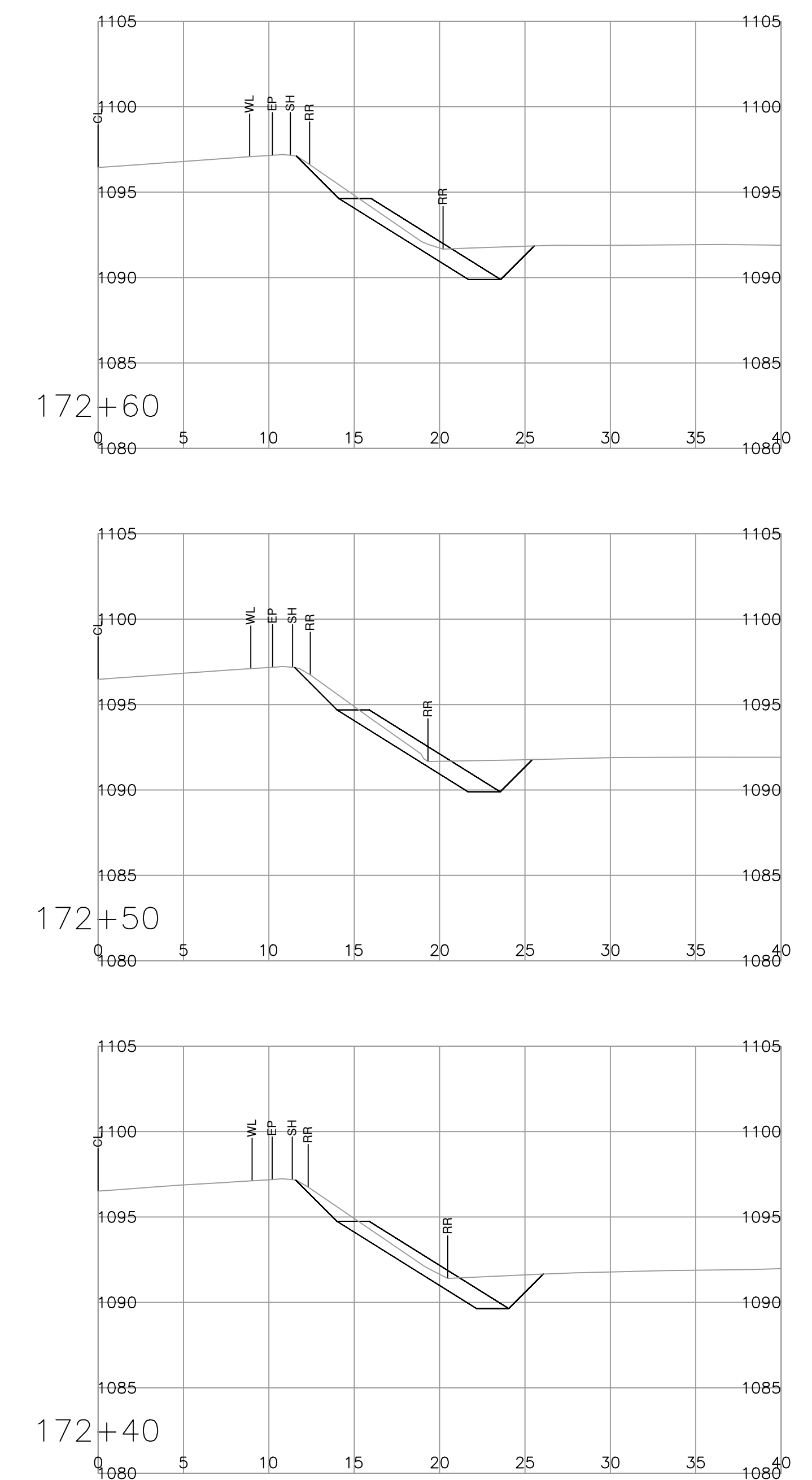
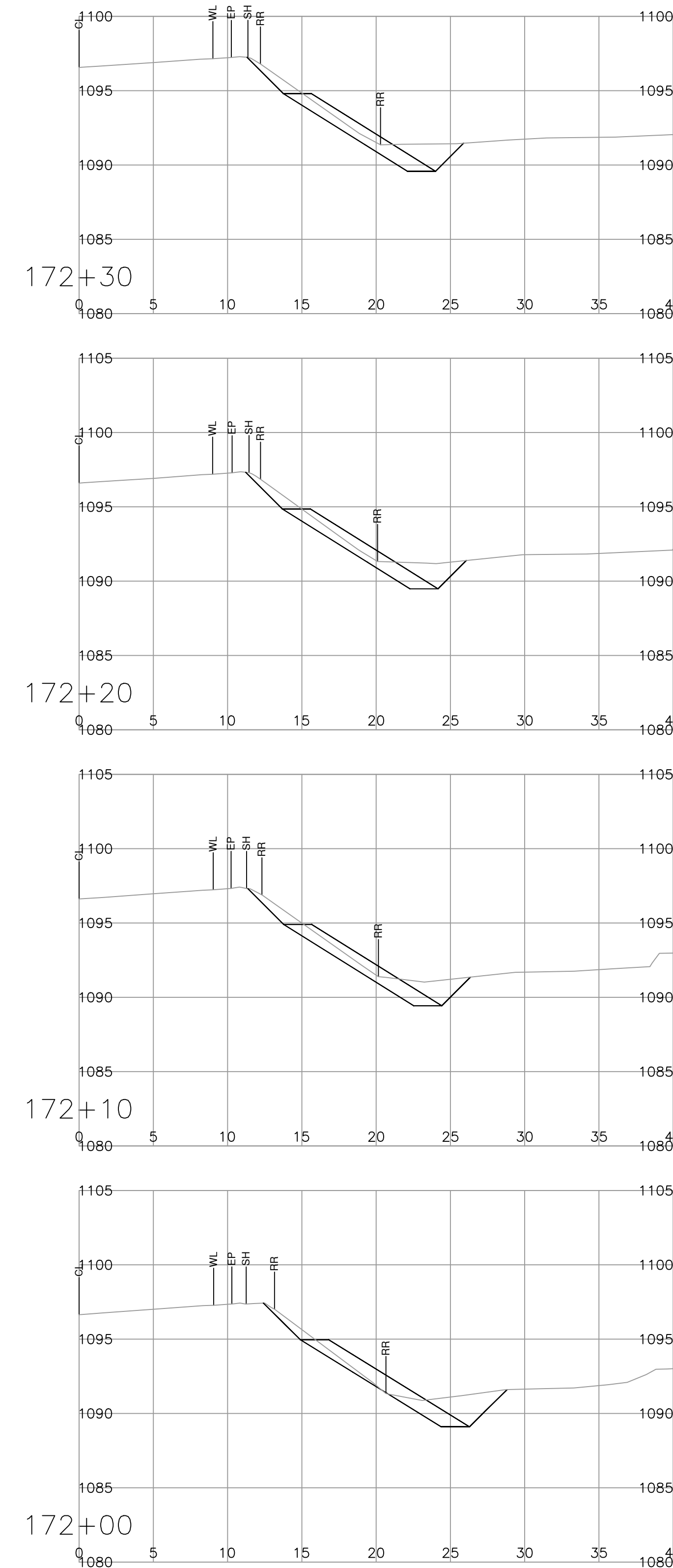
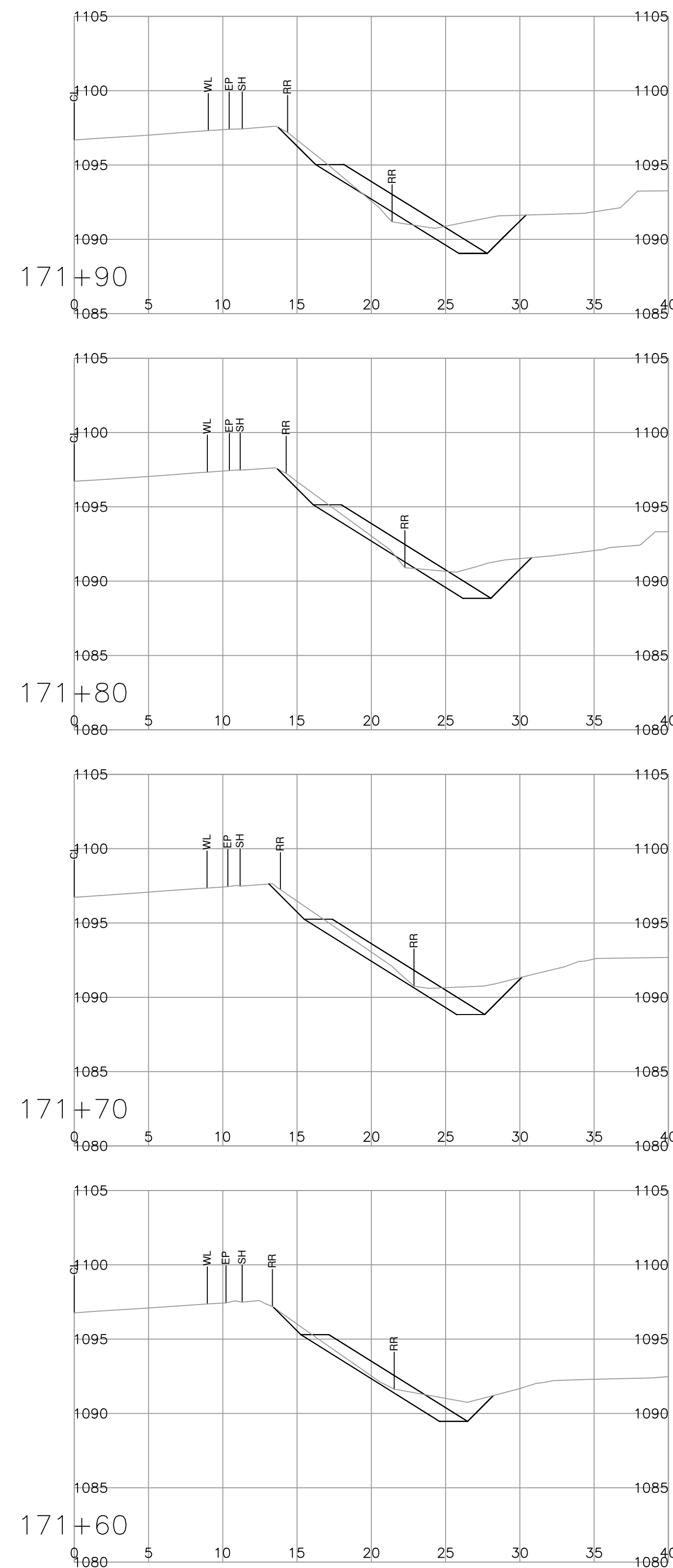
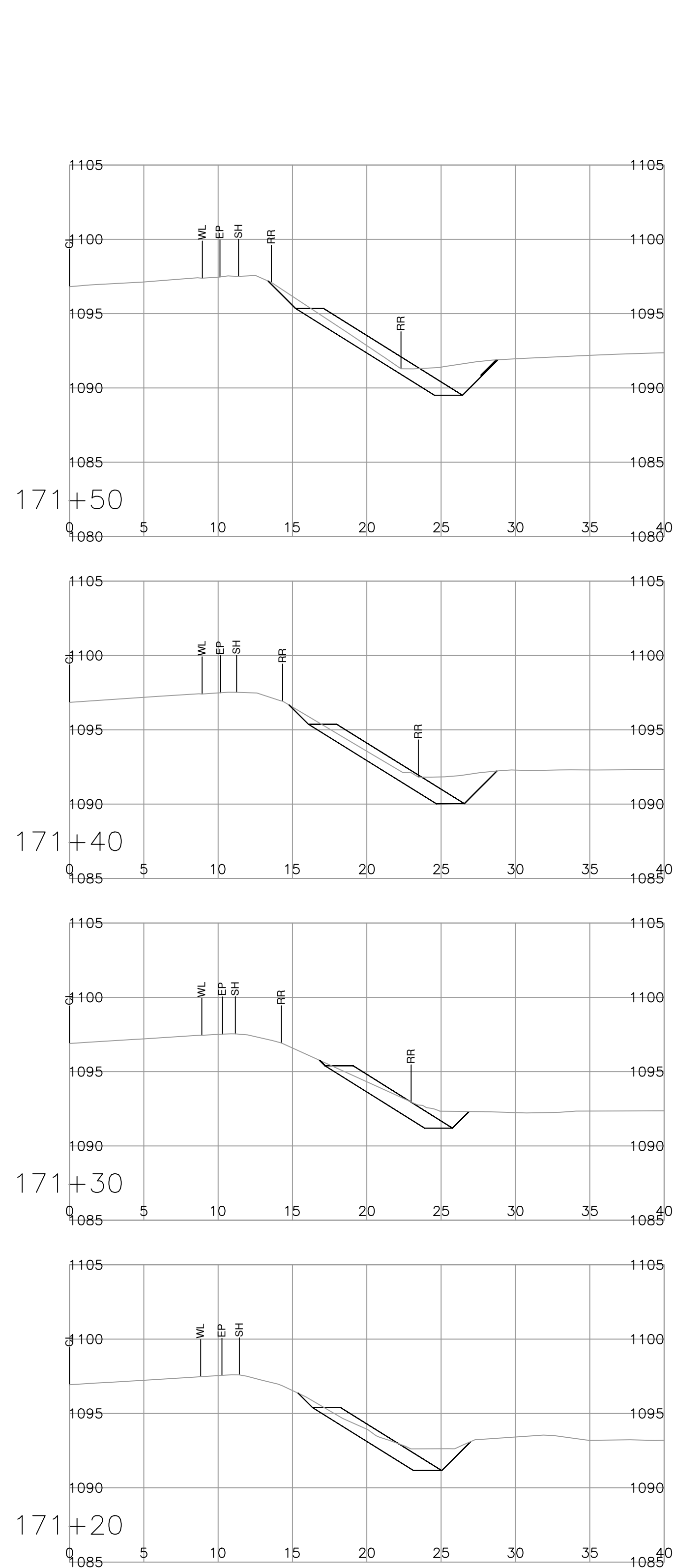
PLOT DATE: 2025/12/03 \\se.ca\data\working\van\2022-2470-00\civil\mode\Site6\MeTL\Working_Drawings\DrawingProduction\1000_DesignSections\R1-1132-1000.dwg



FOR INFORMATION ONLY

				MINISTRY OF TRANSPORTATION AND TRANSIT SOUTH COAST REGION HIGHWAY DESIGN AND GEOMATICS ENGINEERING	
SCALE 		CAD FILENAME <u>R1-1132-1000</u> FILE NUMBER _____ PLOT DATE <u>2025-12-03</u>		SECTIONS HIGHWAY 3 MULE DEER - SITE 8 STA. 181+60 TO 182+00	
REV	DATE	REVISIONS	NAME	MINISTRY EGBC PERMIT TO PRACTICE 1003429 DESIGNED <u>J. HOLLAND</u> DATE <u>2025-08-15</u> QUALITY CONTROL <u>E. ANDJELIC</u> DATE <u>2025-08-15</u> QUALITY ASSURANCE <u>P. STANCOMBE</u> DATE <u>2025-08-15</u> DRAWN <u>K. KUNDERT</u> DATE <u>2025-08-15</u>	
PROJECT NUMBER		REG	DRAWING NUMBER		REV
14074		1	R1-1134-1014		

PLOT DATE: 2025/12/03 \\sae.ca\data\working\van\2022-2470-00\civil\mode\Site6\MeTL\Working_Drawings\DrawingProduction\1000_DesignSections\R1-1132-1000.dwg



FOR INFORMATION ONLY

Associated Engineering

SCALE 0 5 1:500 25m

CAD FILENAME R1-1132-1000
FILE NUMBER
PLOT DATE 2025-12-03

REV	DATE	REVISIONS	NAME

BRITISH COLUMBIA MINISTRY OF TRANSPORTATION AND TRANSIT
SOUTH COAST REGION
HIGHWAY DESIGN AND GEOMATICS ENGINEERING

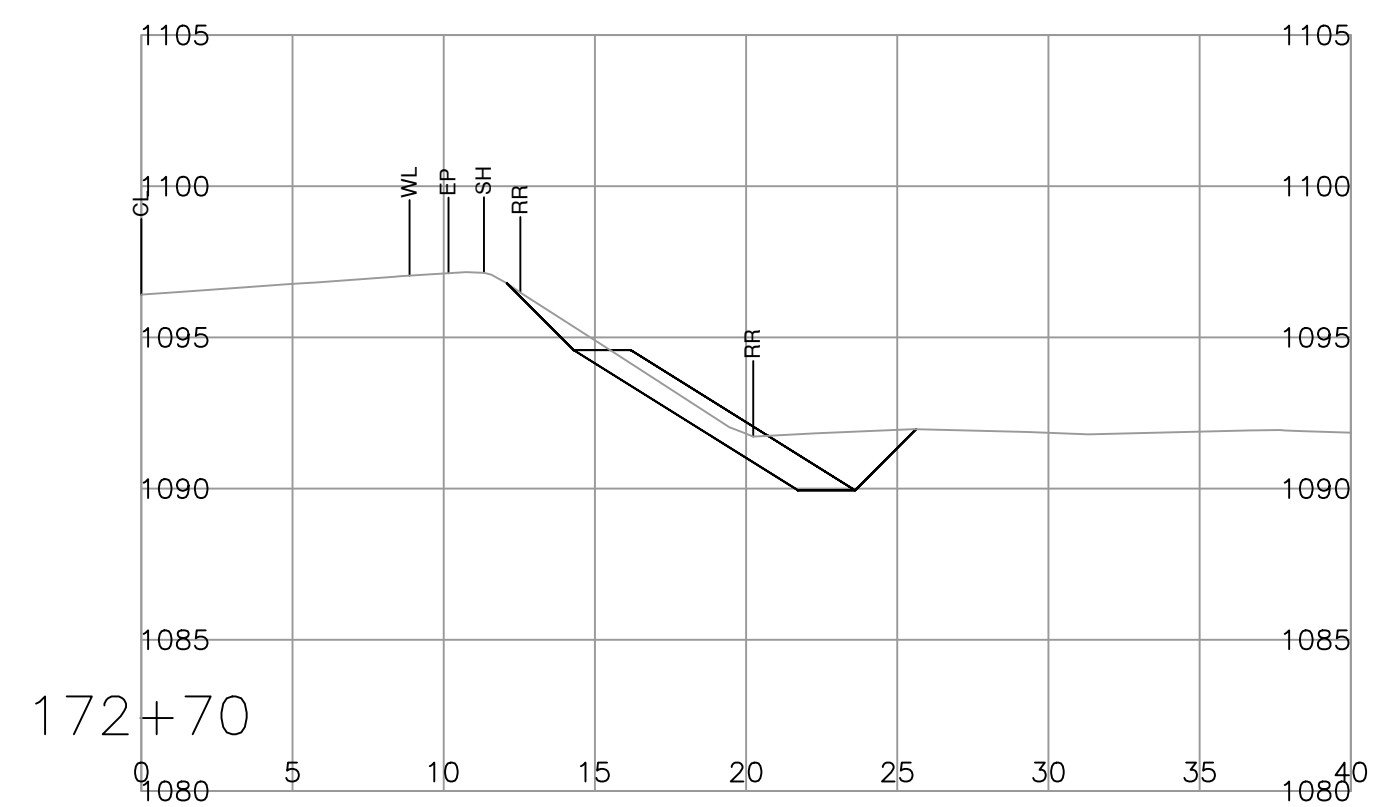
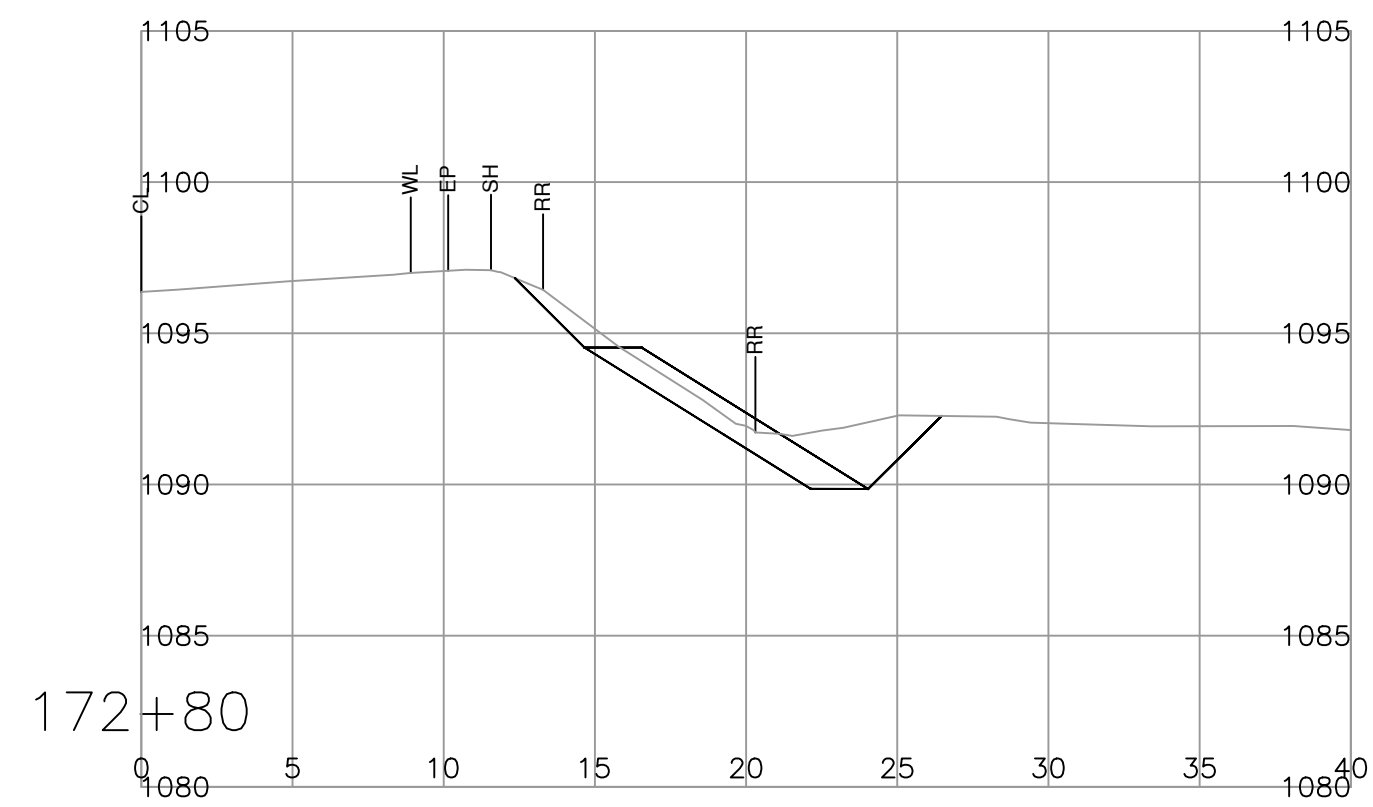
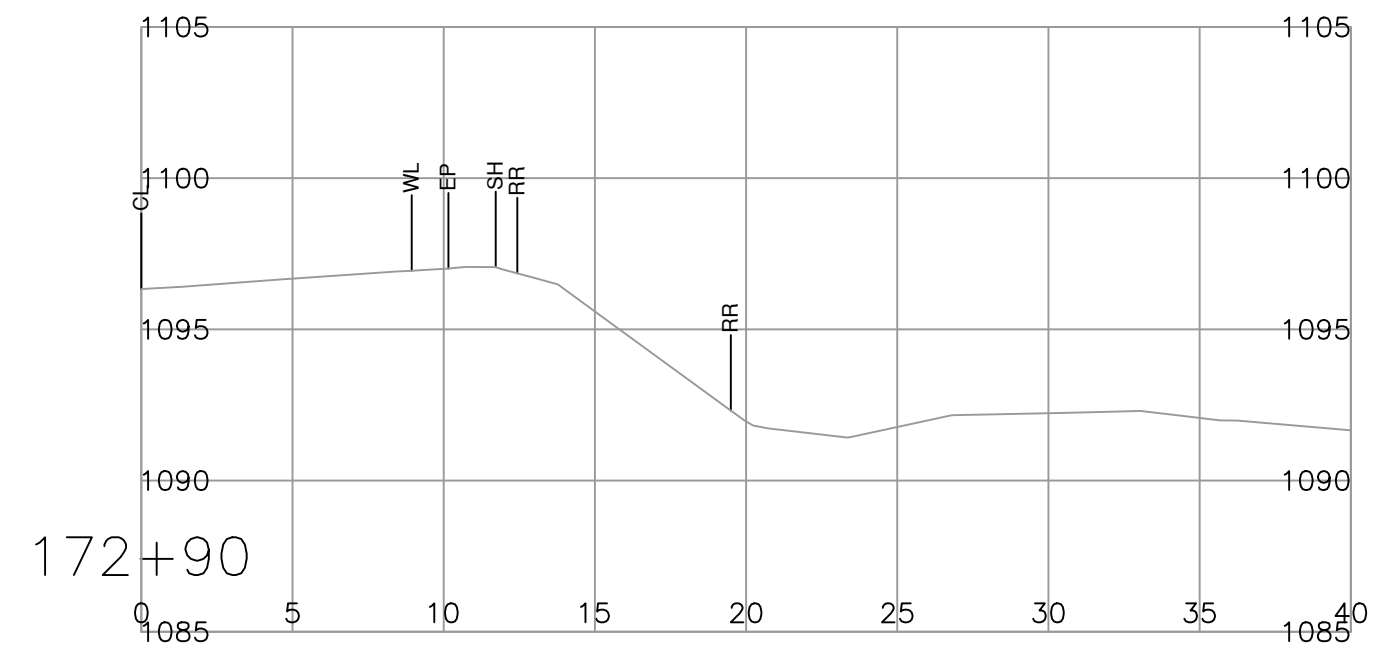
SECTIONS
HIGHWAY 3
MULE DEER - SITE 9
STA. 171+20 TO 172+60

MINISTRY EGBC PERMIT TO PRACTICE 1003429



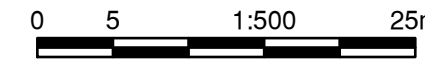
DESIGNED	J. HOLLAND	DATE	2025-08-15
QUALITY CONTROL	E. ANDJELIC	DATE	2025-08-15
QUALITY ASSURANCE	M. MACLATCHY	DATE	2025-08-15
	P. STANCOMBE	DATE	2025-08-15
DRAWN	K. KUNDERT	DATE	2025-08-15

PROJECT NUMBER	REG	DRAWING NUMBER	REV
14074	1	R1-1134-1015	

PLOT DATE: 2025/12/03 \\ae.ca\data\working\van\2022-2470-00\civil\mode\Site6\MeTL\Working_Drawings\DrawingProduction\1000_DesignSections\R1-1132-1000.dwg



FOR INFORMATION ONLY

				MINISTRY OF TRANSPORTATION AND TRANSIT SOUTH COAST REGION HIGHWAY DESIGN AND GEOMATICS ENGINEERING	
SCALE 		CAD FILENAME <u>R1-1132-1000</u> FILE NUMBER _____ PLOT DATE <u>2025-12-03</u>		SECTIONS HIGHWAY 3 MULE DEER - SITE 9 STA. 172+70 TO 172+90	
REV	DATE	REVISIONS	NAME	MINISTRY EGBC PERMIT TO PRACTICE 1003429 DESIGNED <u>J. HOLLAND</u> DATE <u>2025-08-15</u> QUALITY CONTROL <u>E. ANDJELIC</u> DATE <u>2025-08-15</u> QUALITY ASSURANCE <u>M. MACLATCHY</u> DATE <u>2025-08-15</u> <u>P. STANCOMBE</u> DATE <u>2025-08-15</u> DRAWN <u>K. KUNDERT</u> DATE <u>2025-08-15</u>	
PROJECT NUMBER		REG	DRAWING NUMBER		REV
14074		1	R1-1134-1016		