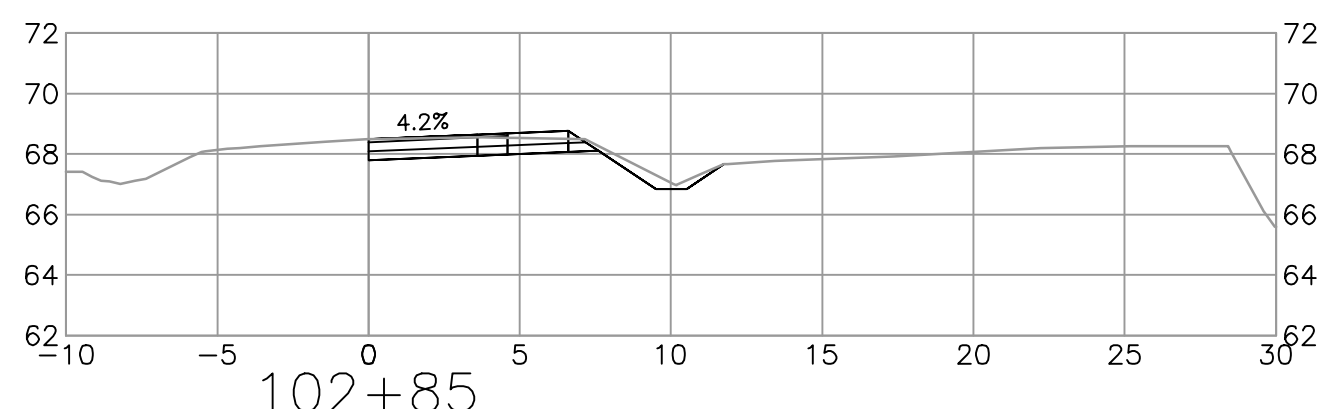
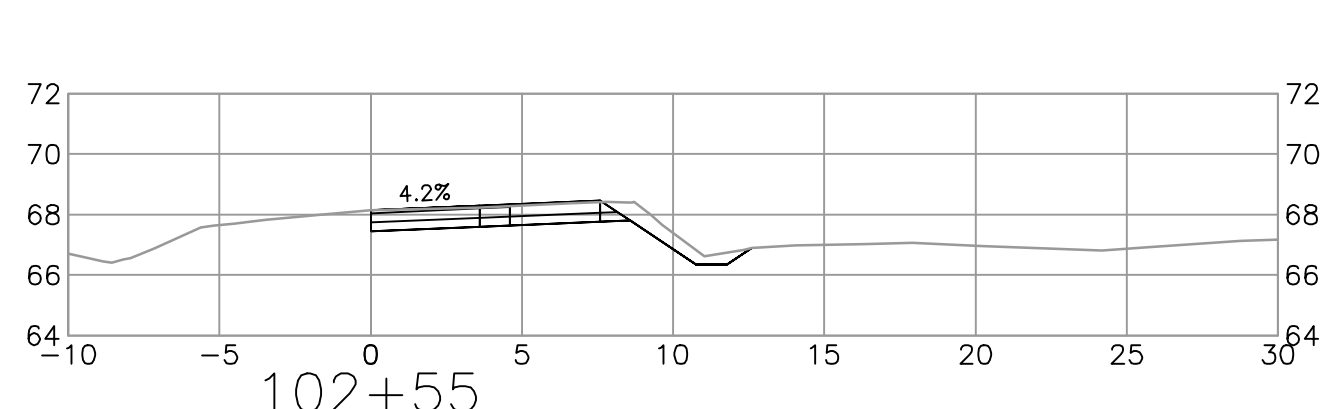
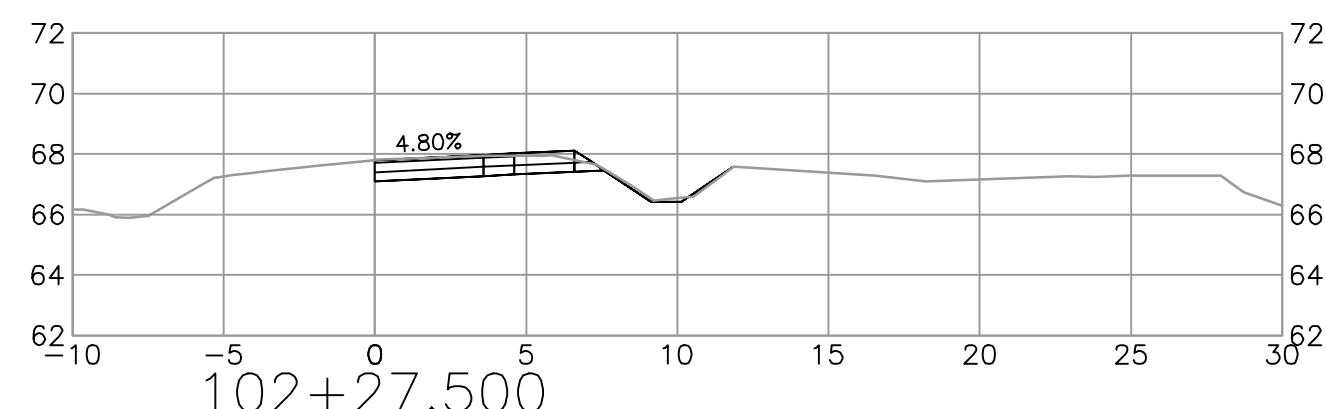
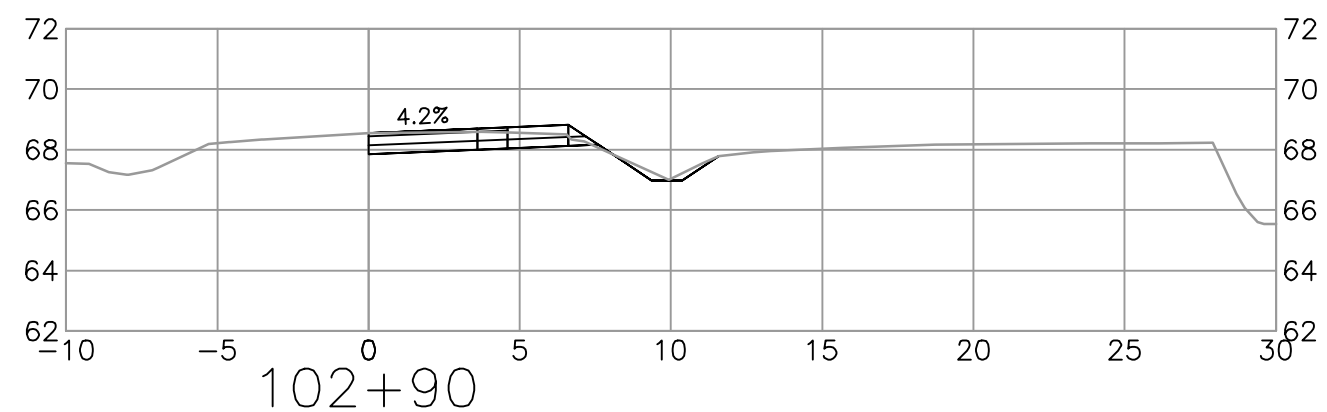
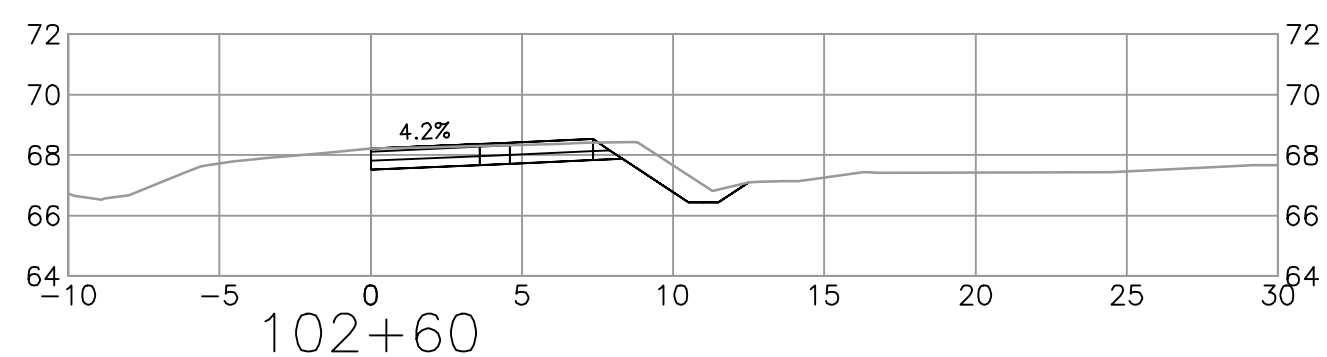
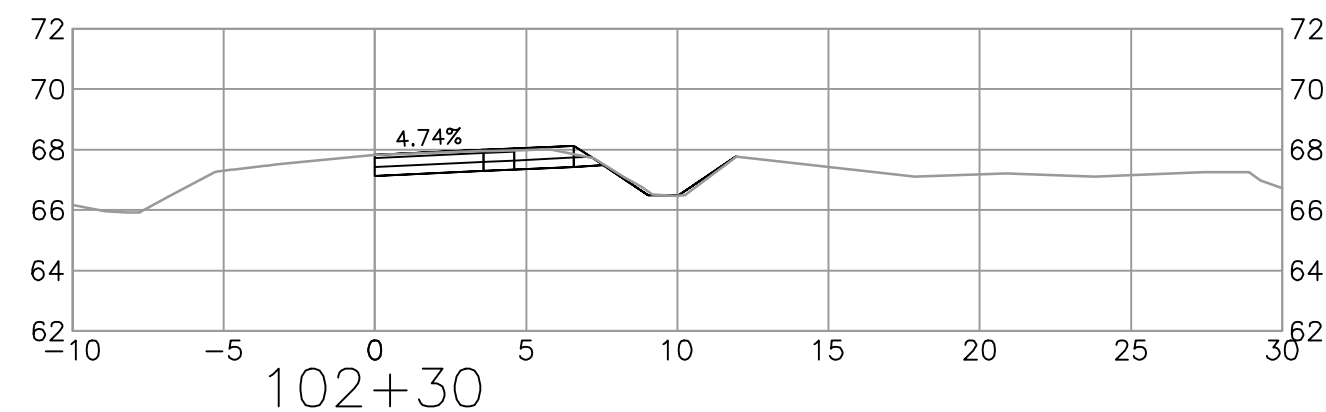
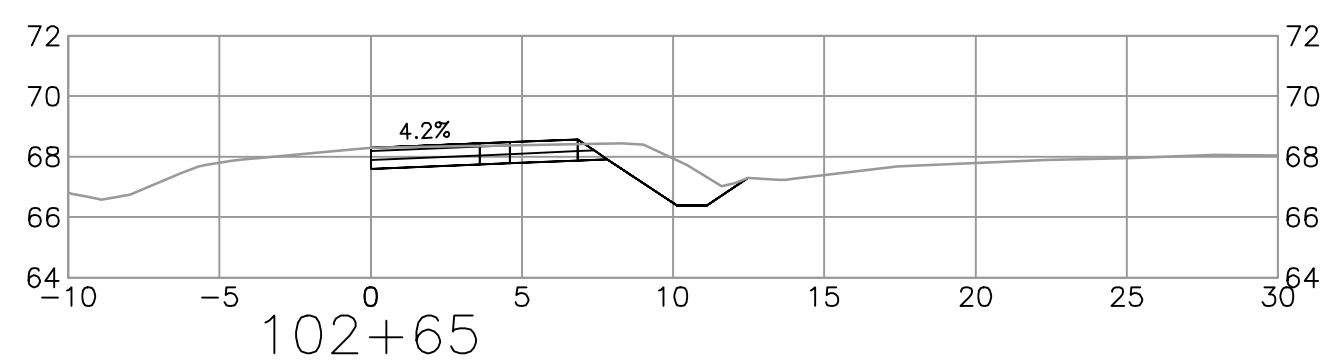
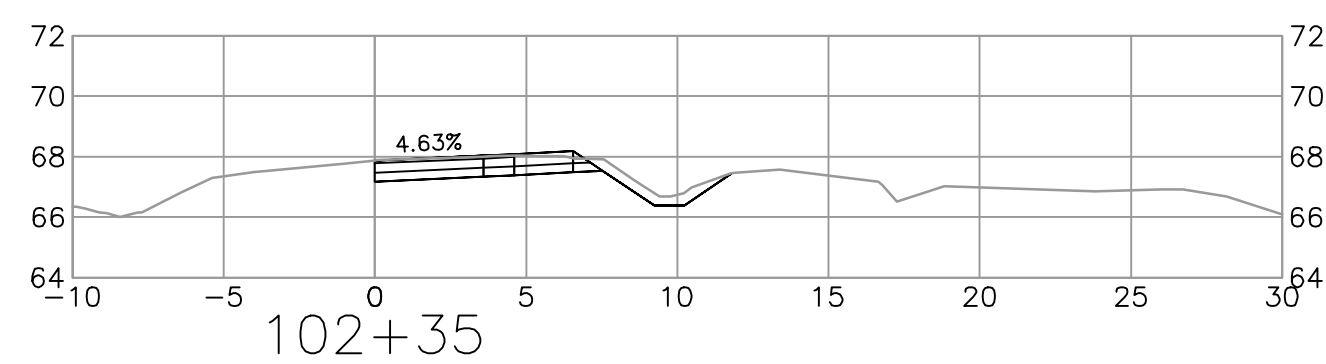
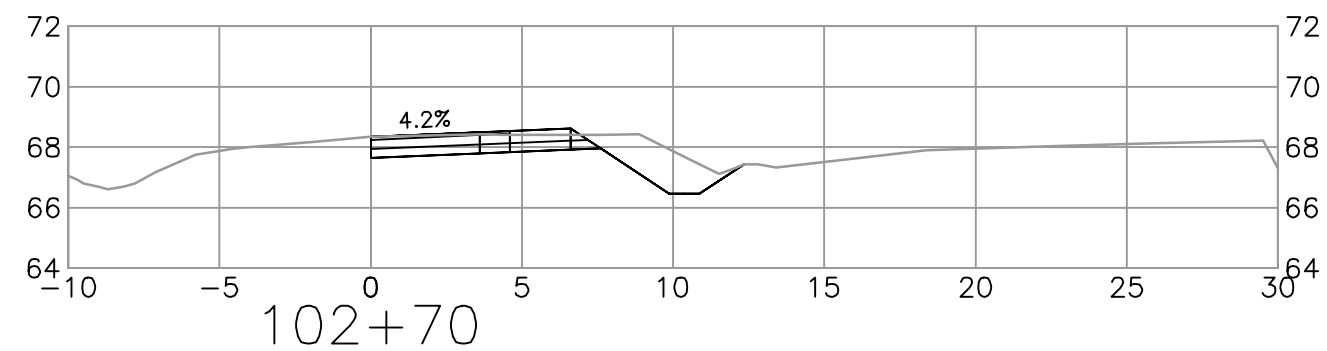
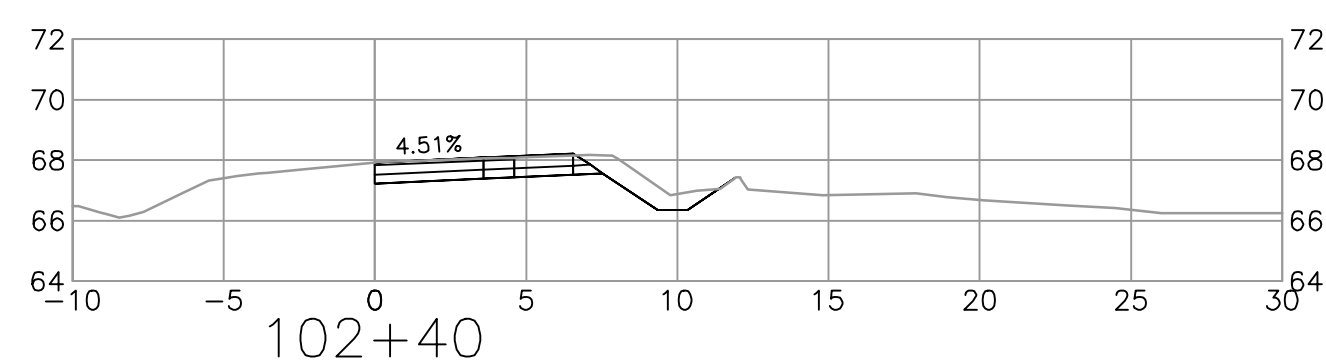
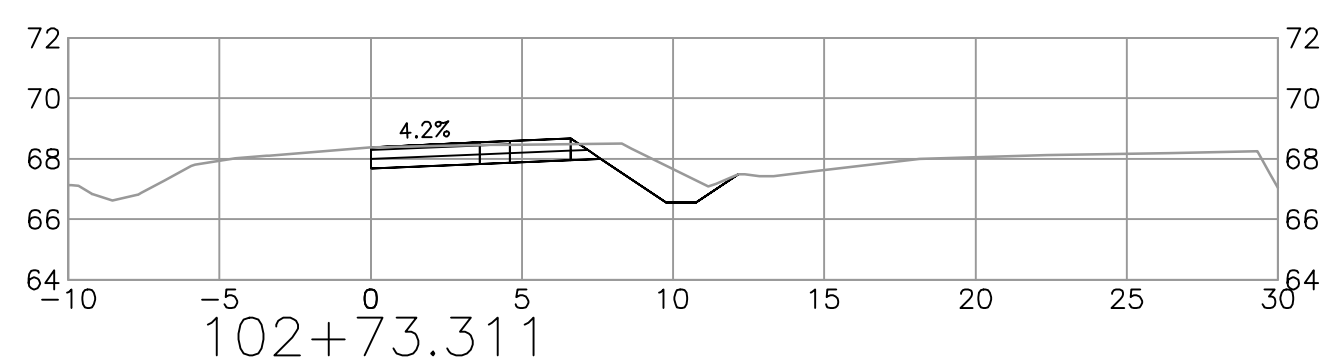
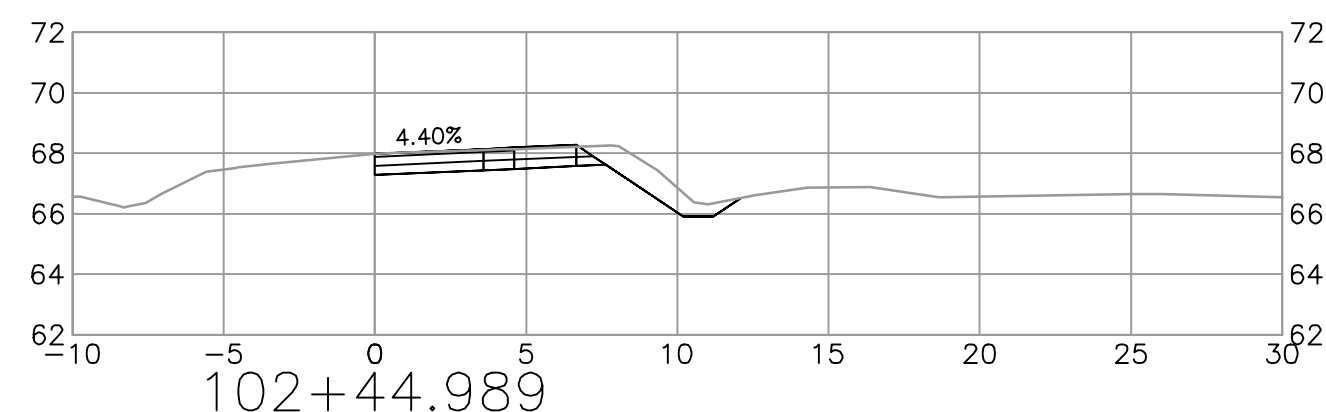
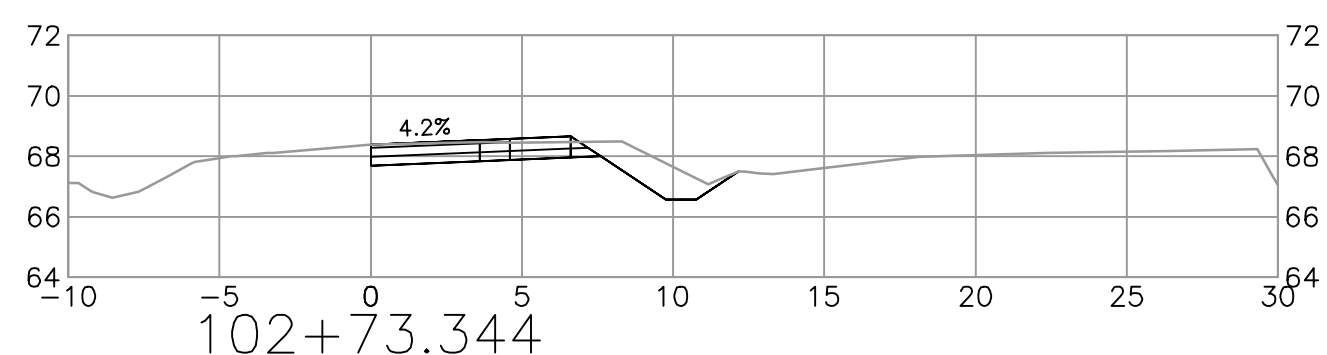
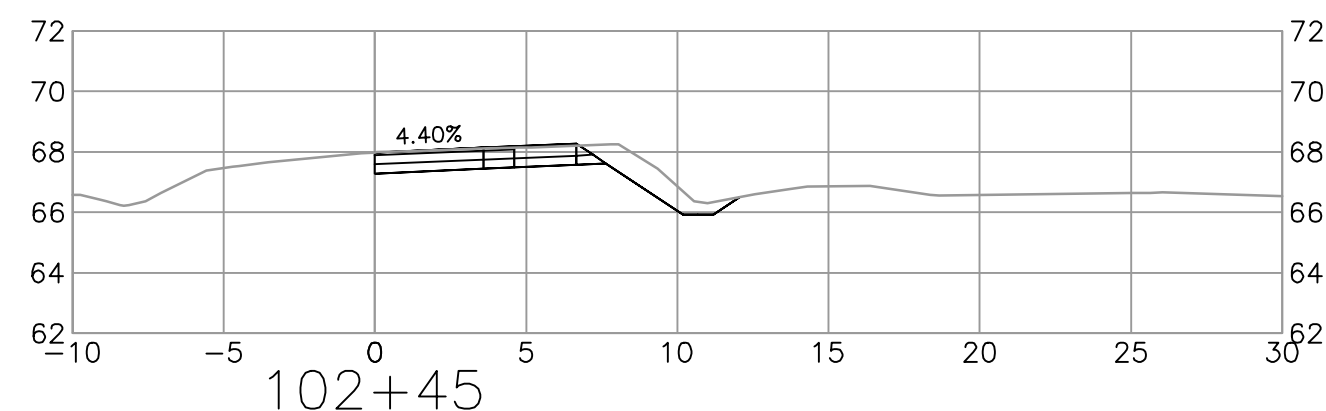
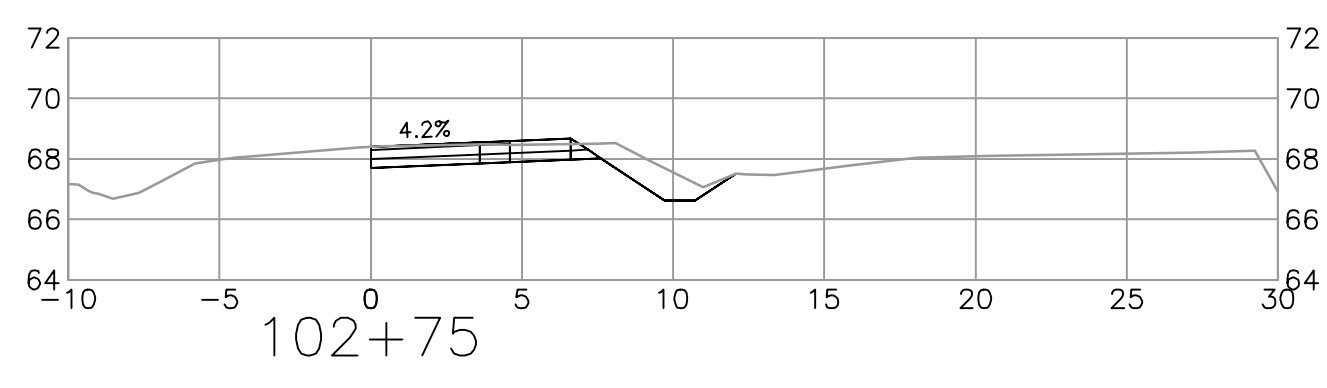
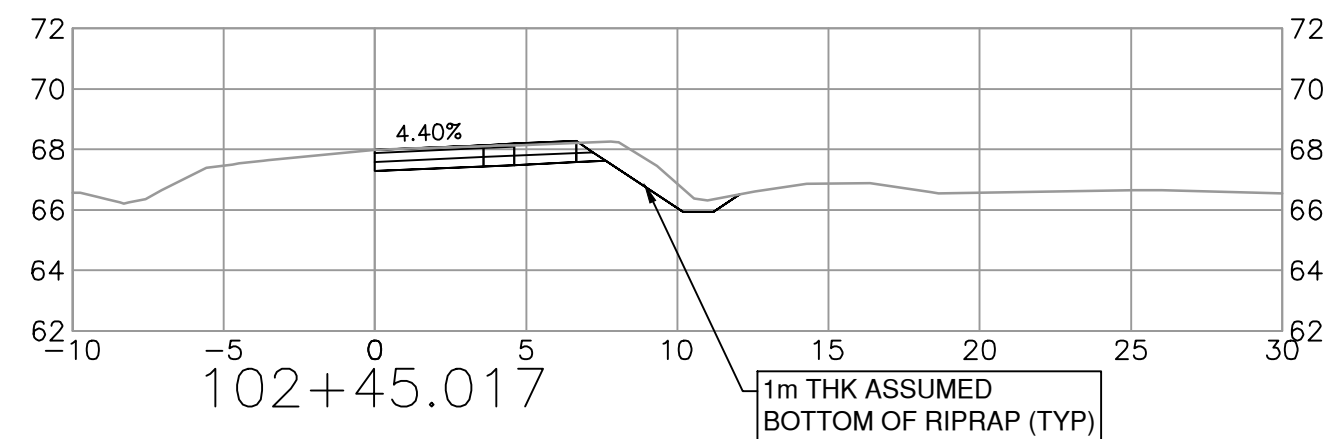
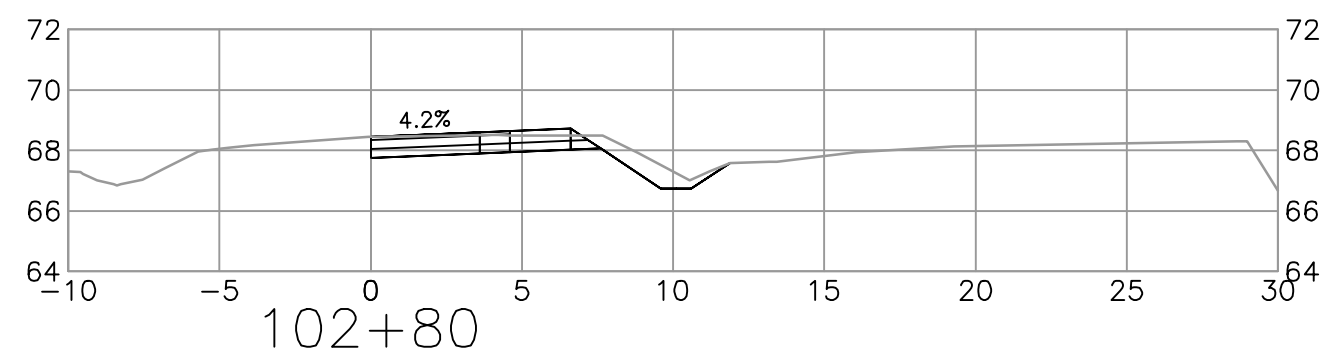
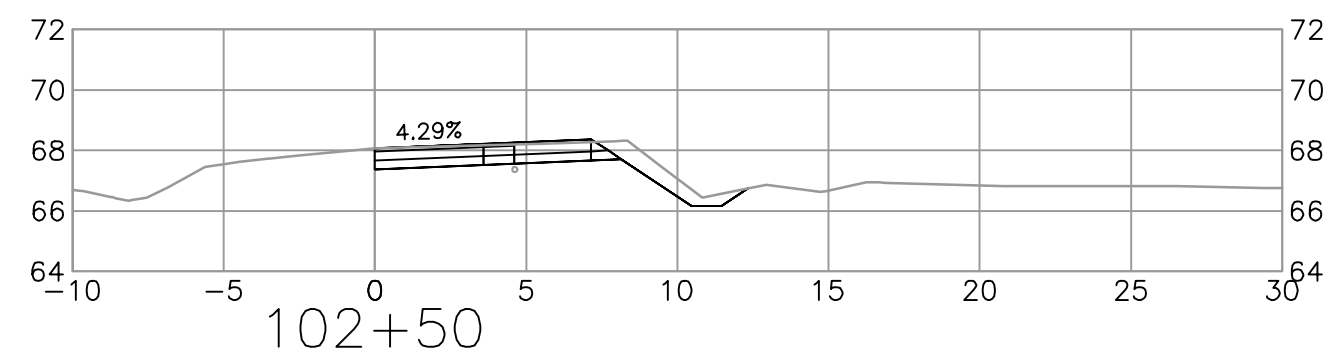


PLOT DATE: 2023/05/16 \\CA0049-PPFSS01\workgroup\1158\active\115820085\02\_active\_tasks\1000\_Chilliwack Lake Road Culverts\1\_bc\_moti\_road\DrawingProduction\100\_Plans\100-PLAN-SITE\_B\_C.dwg



SCALE 0 2 1:250 12m

CAD FILENAME 100-PLAN-SITE B C  
PLOT DATE 5/16/2023

REV	DATE	REVISIONS	NAME



MINISTRY OF TRANSPORTATION AND INFRASTRUCTURE  
SOUTH COAST REGION  
HIGHWAY ENGINEERING AND GEOMATICS

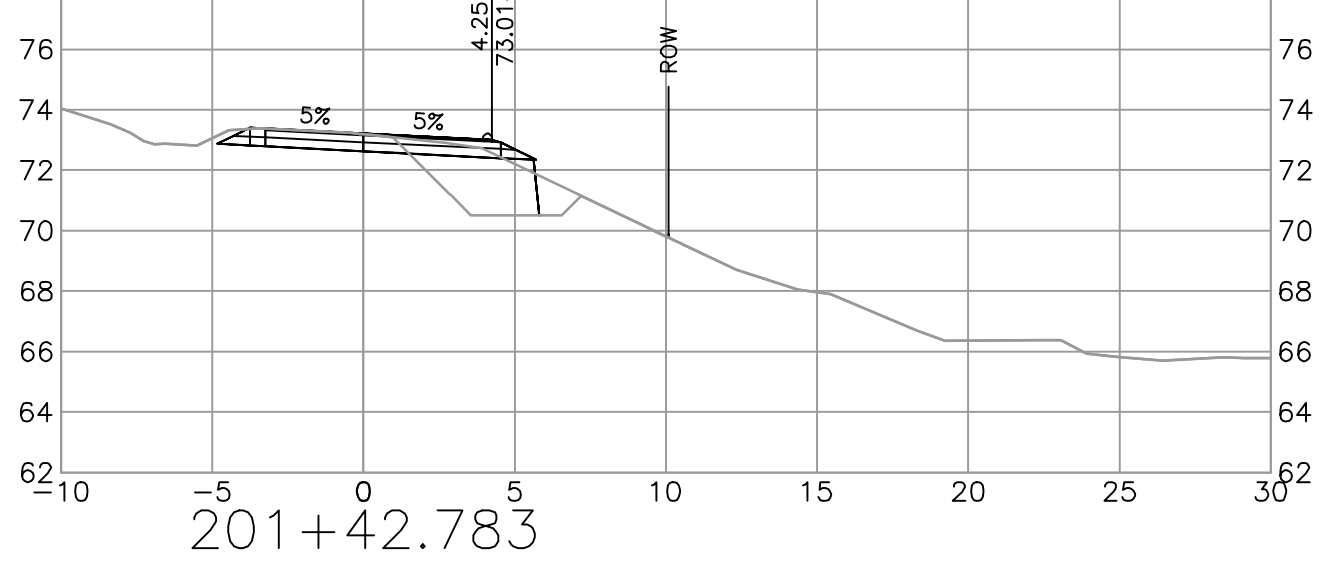
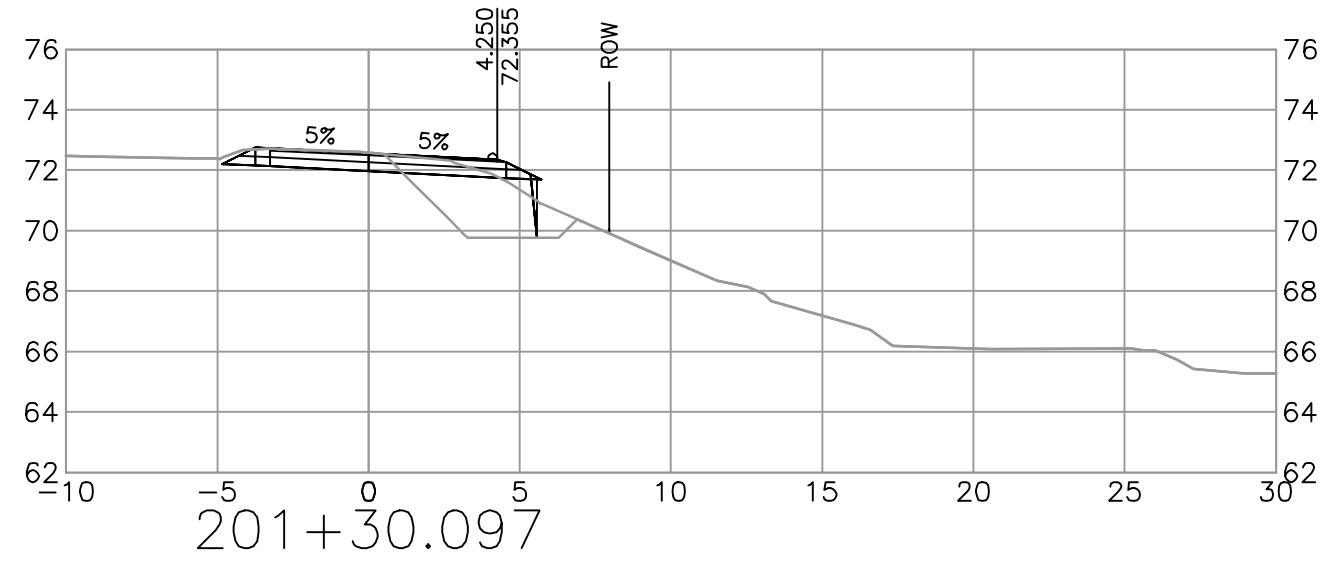
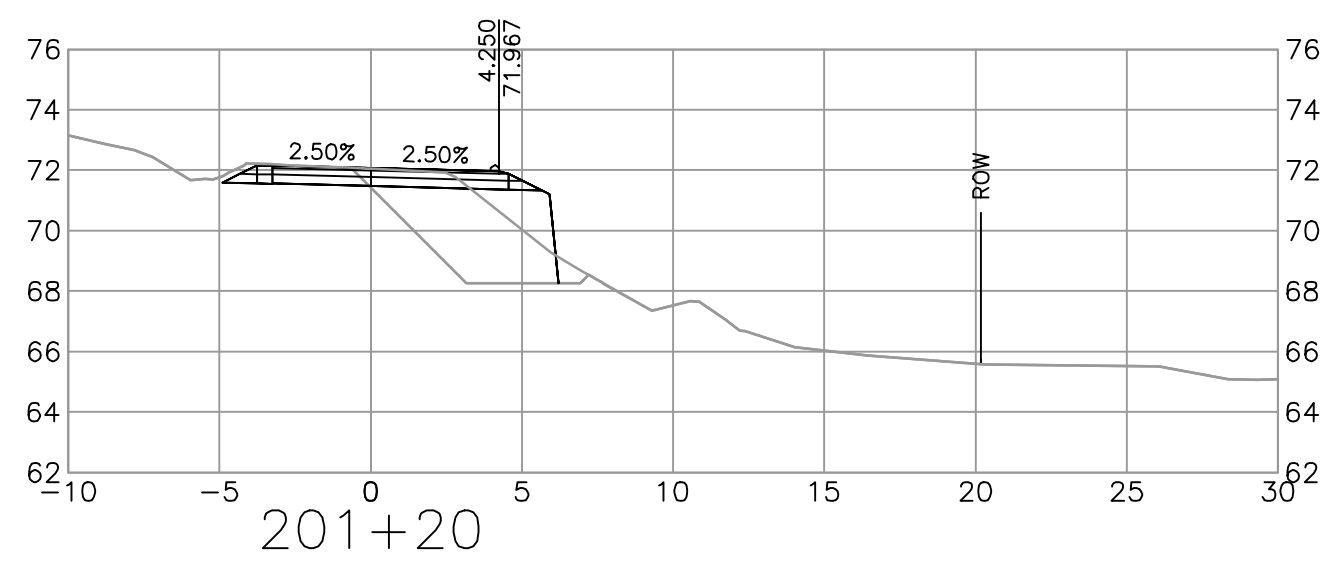
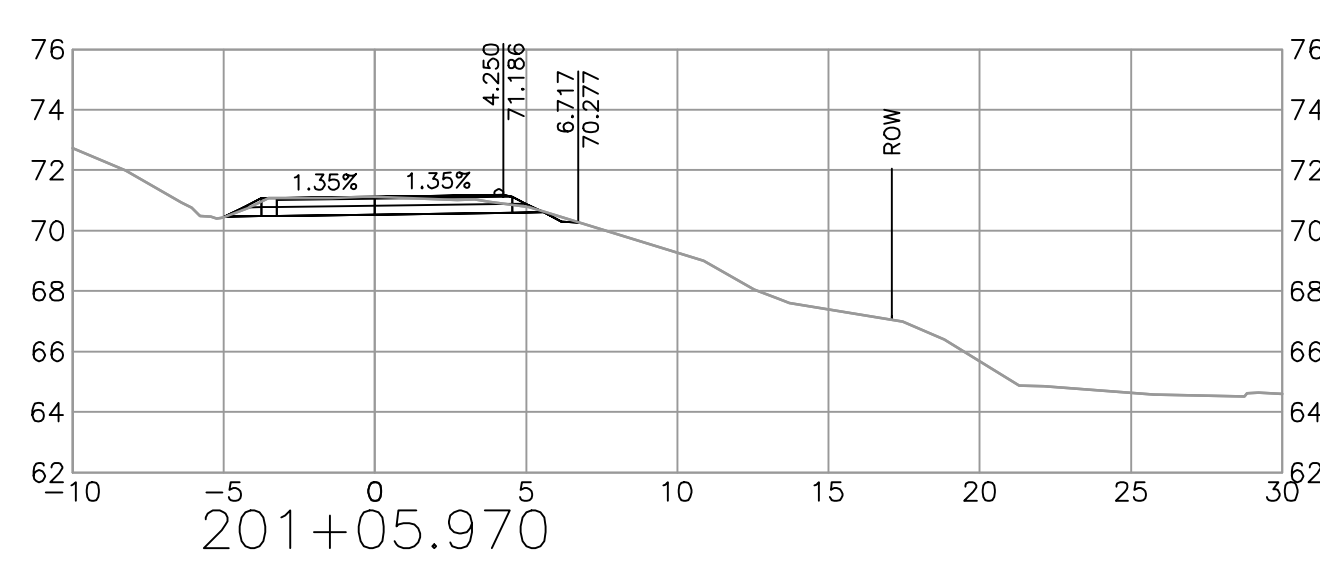
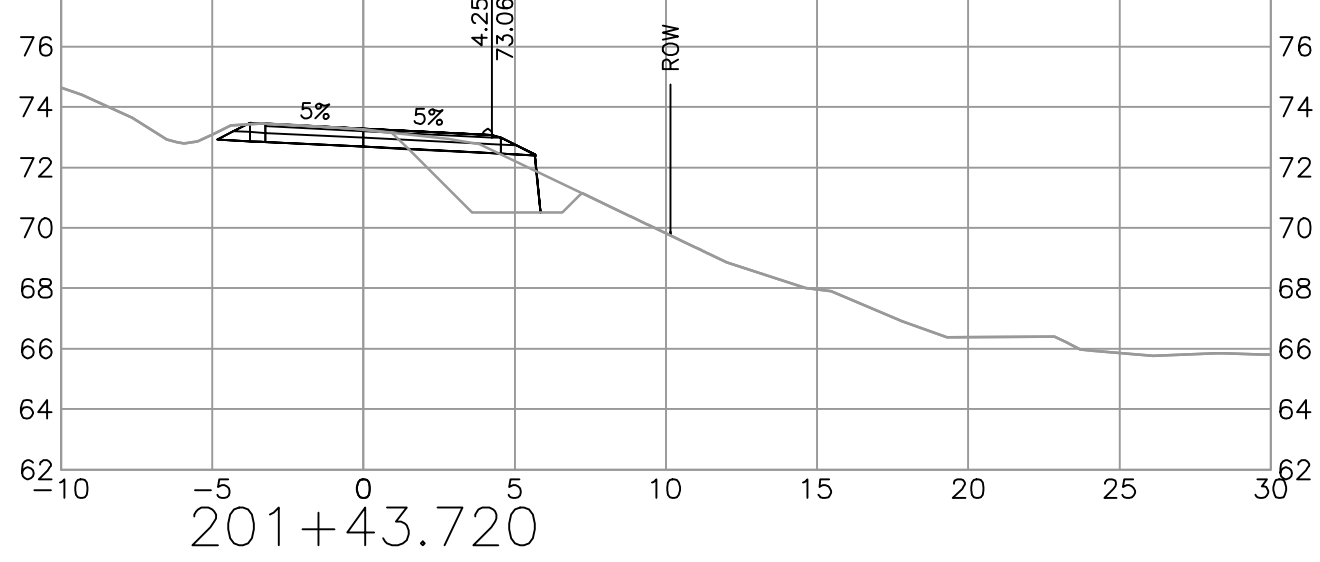
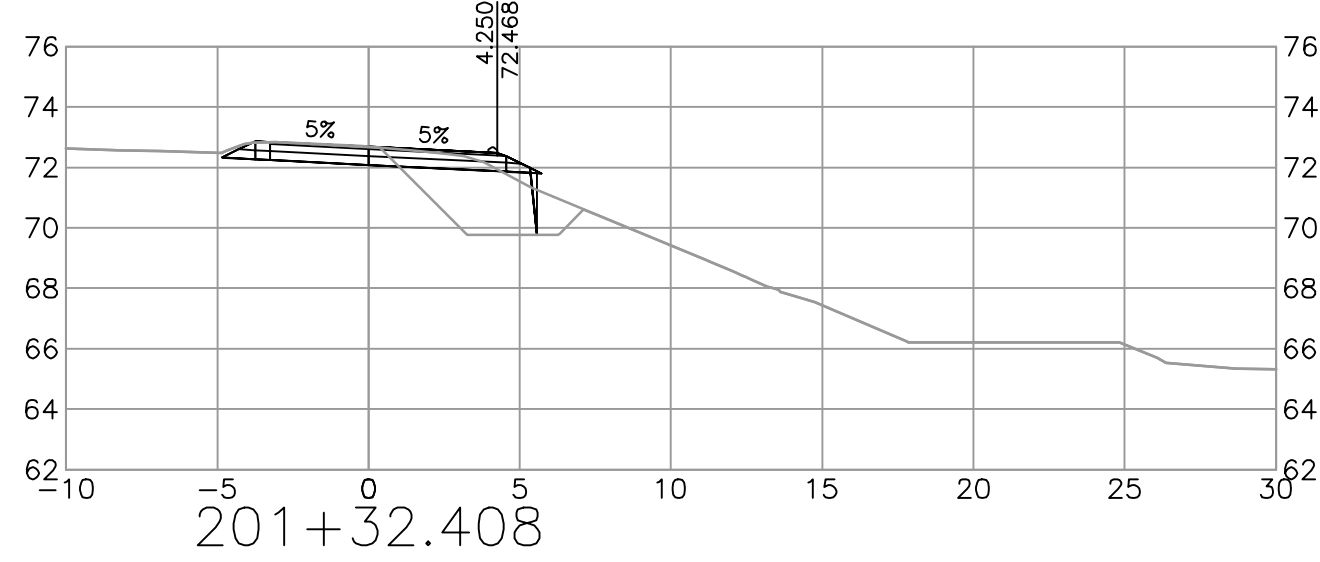
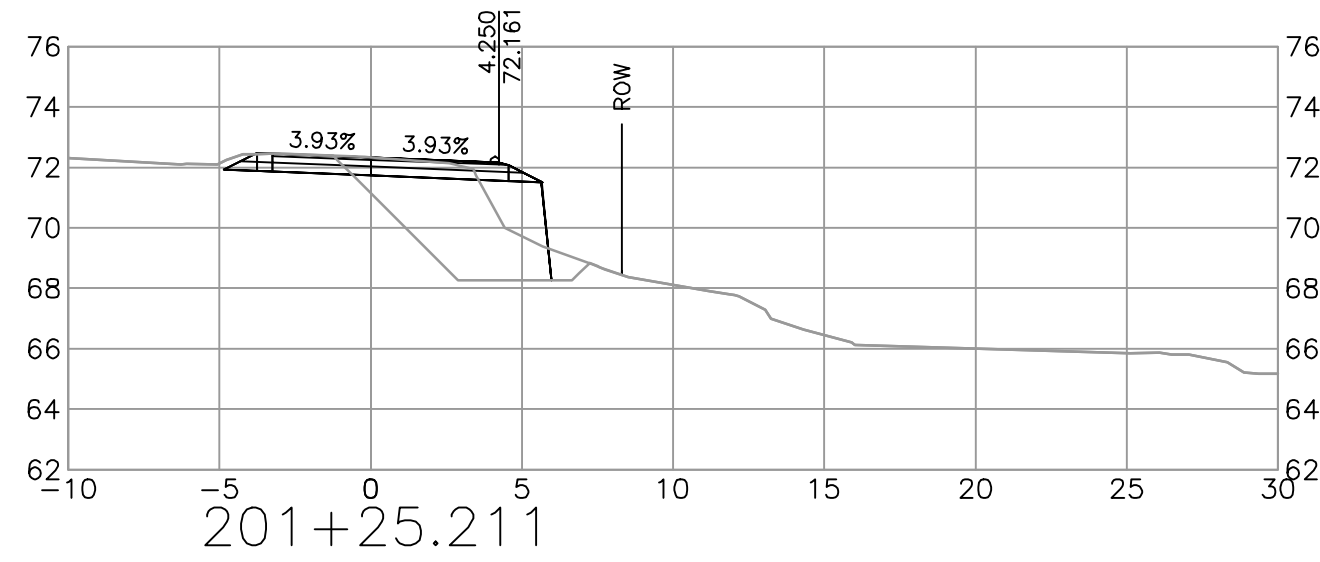
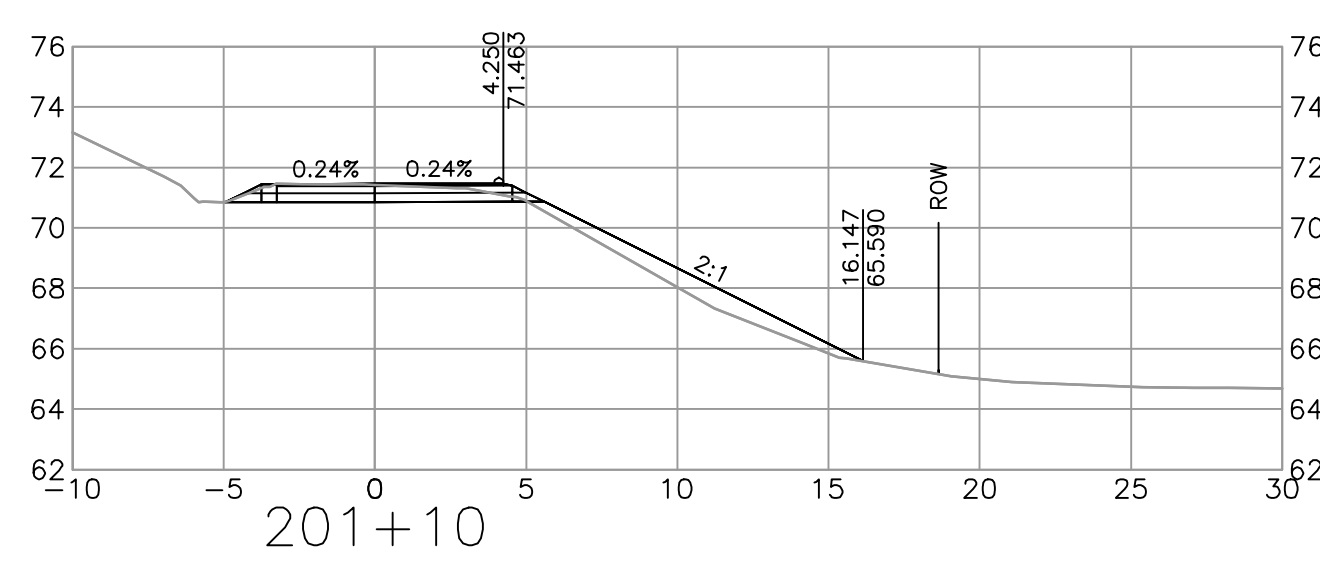
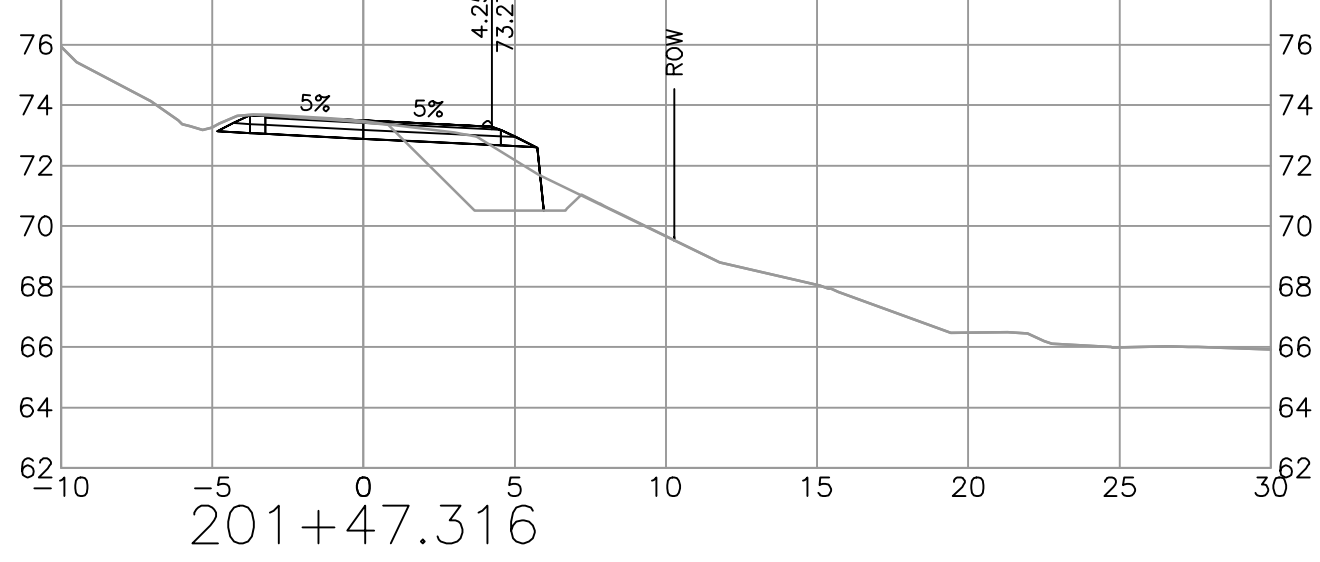
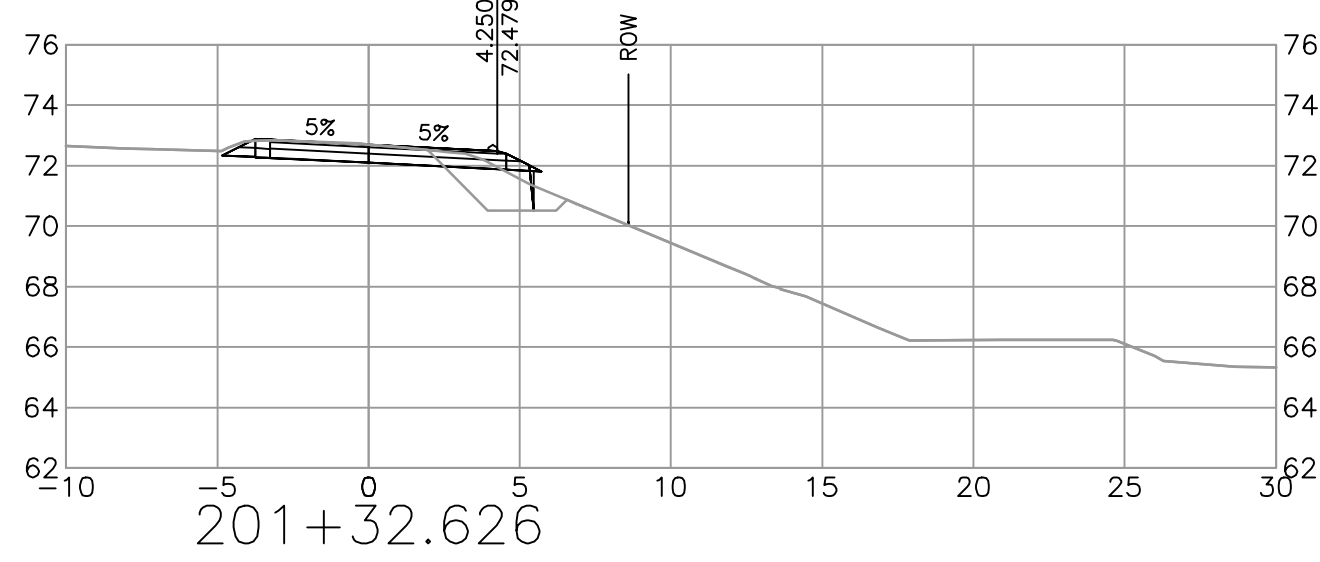
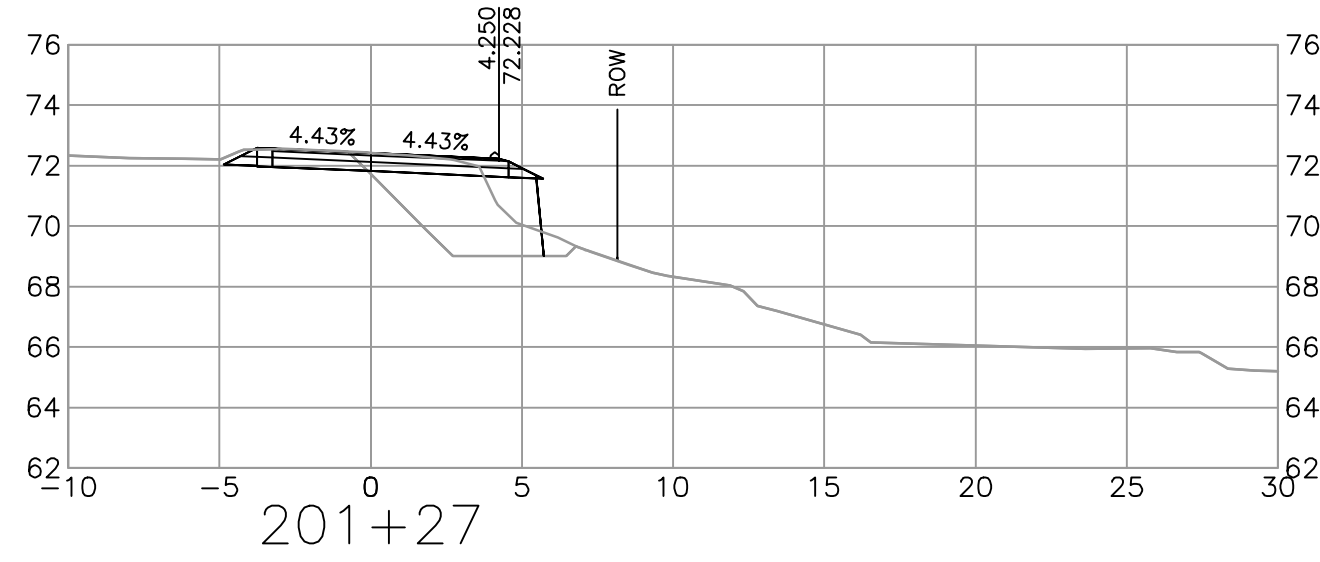
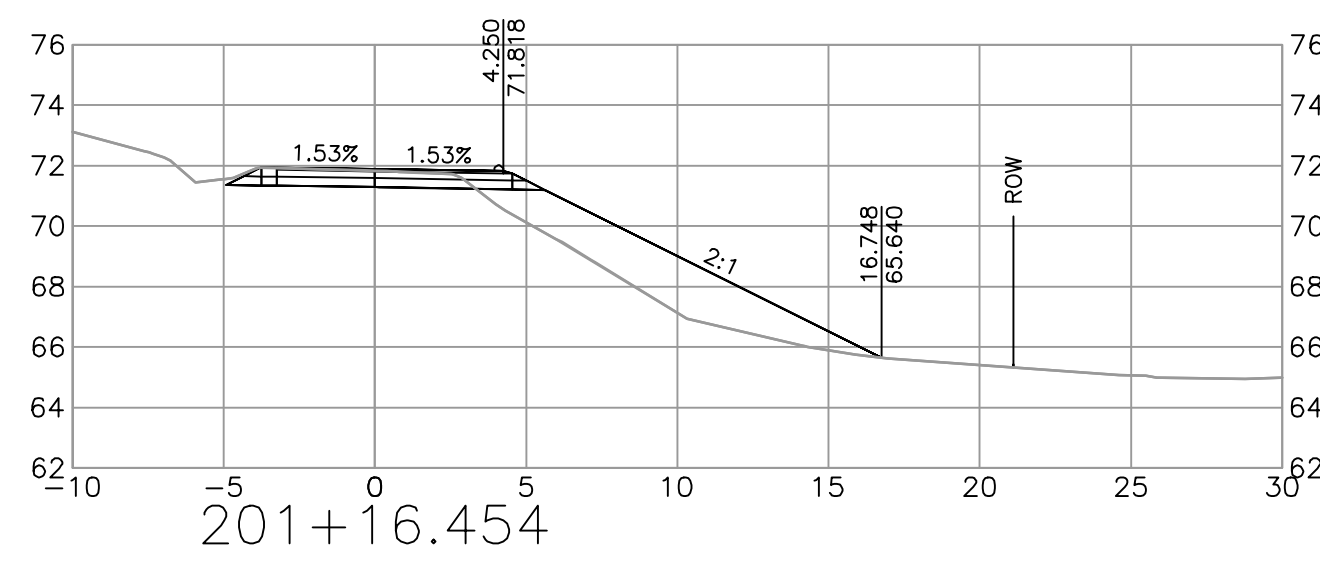
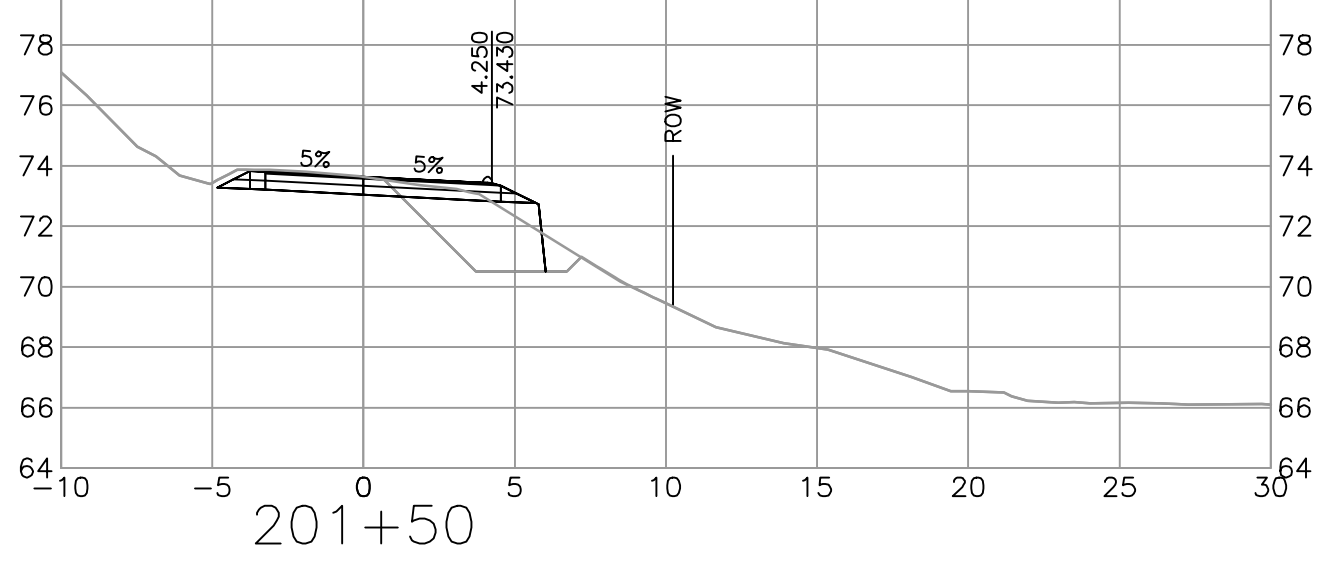
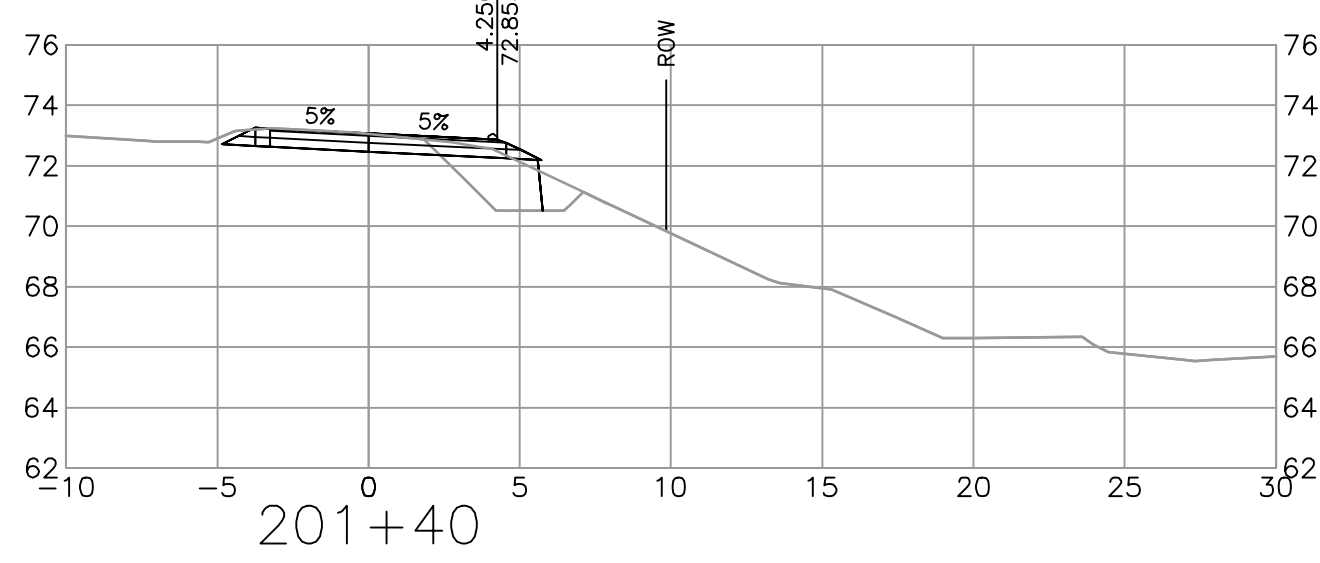
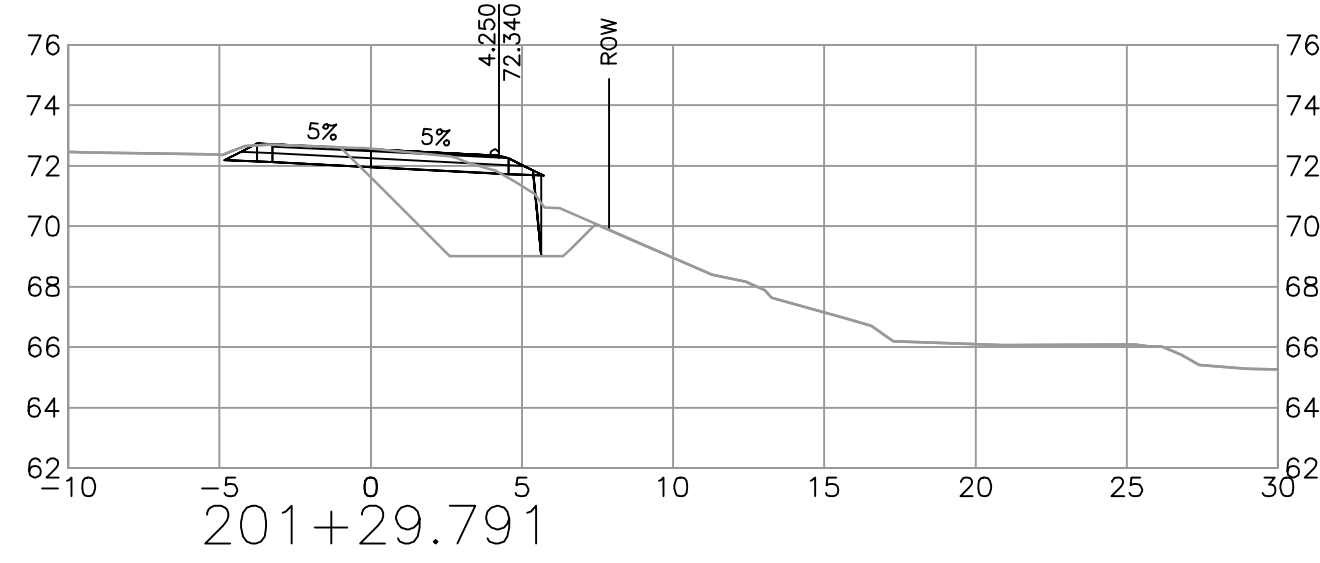
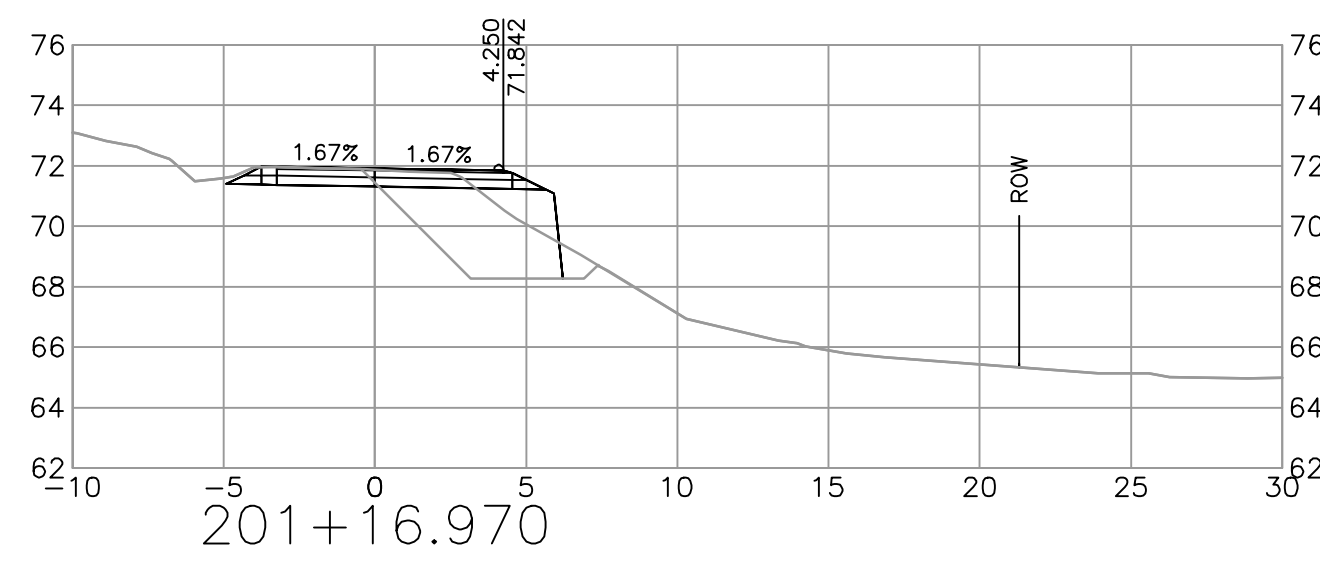
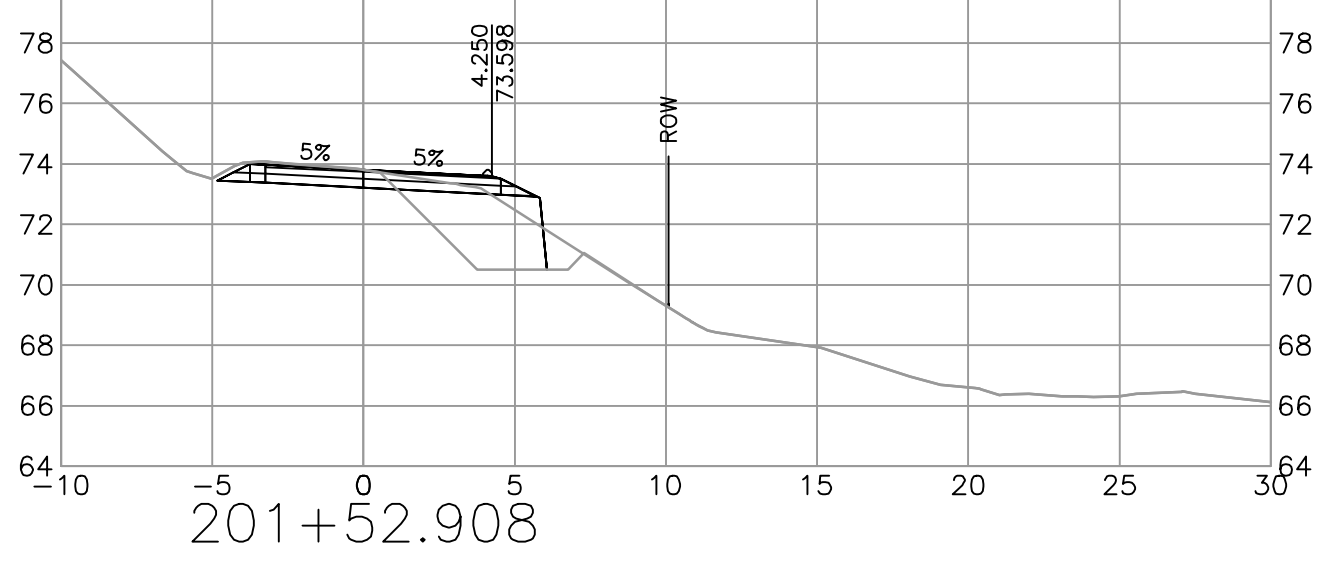
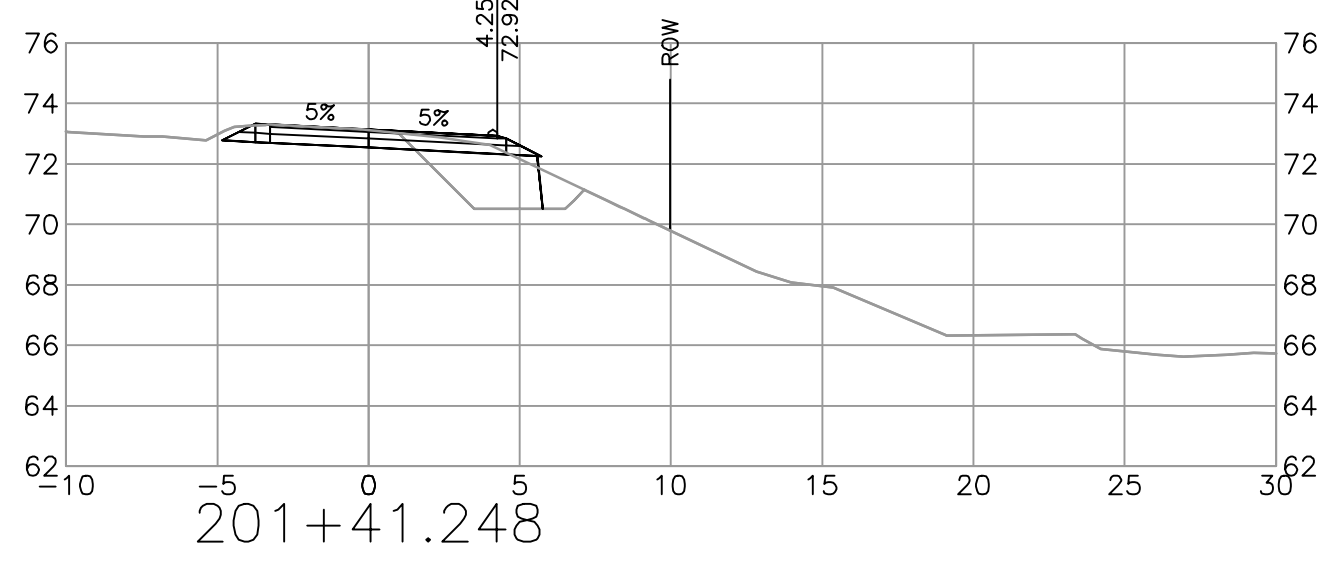
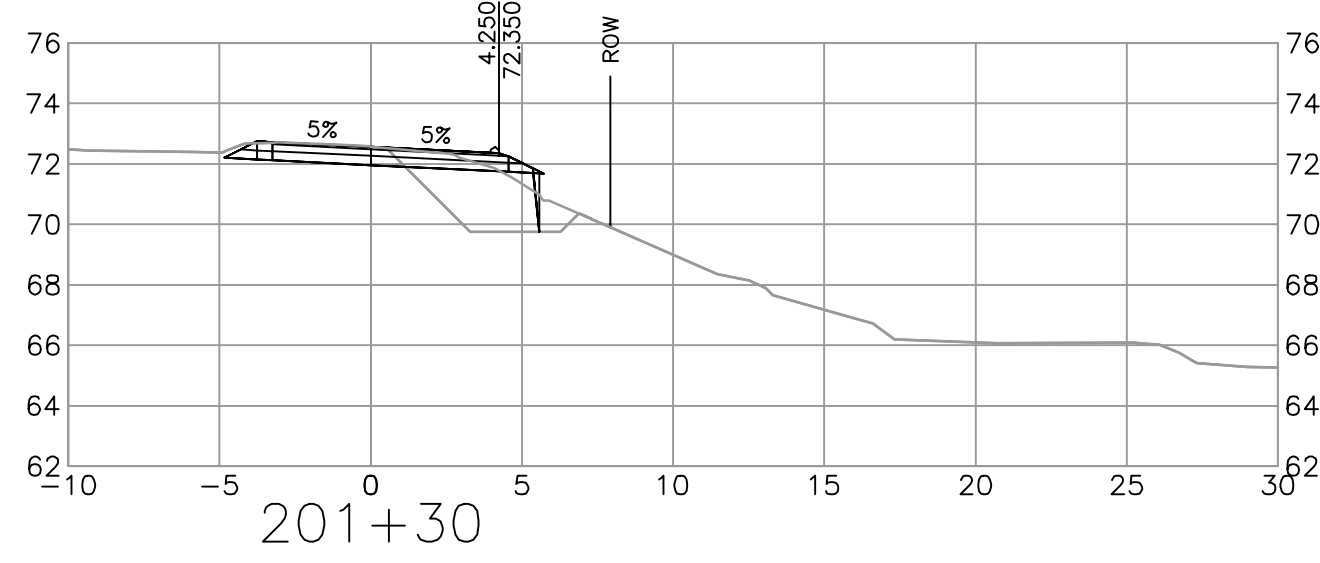
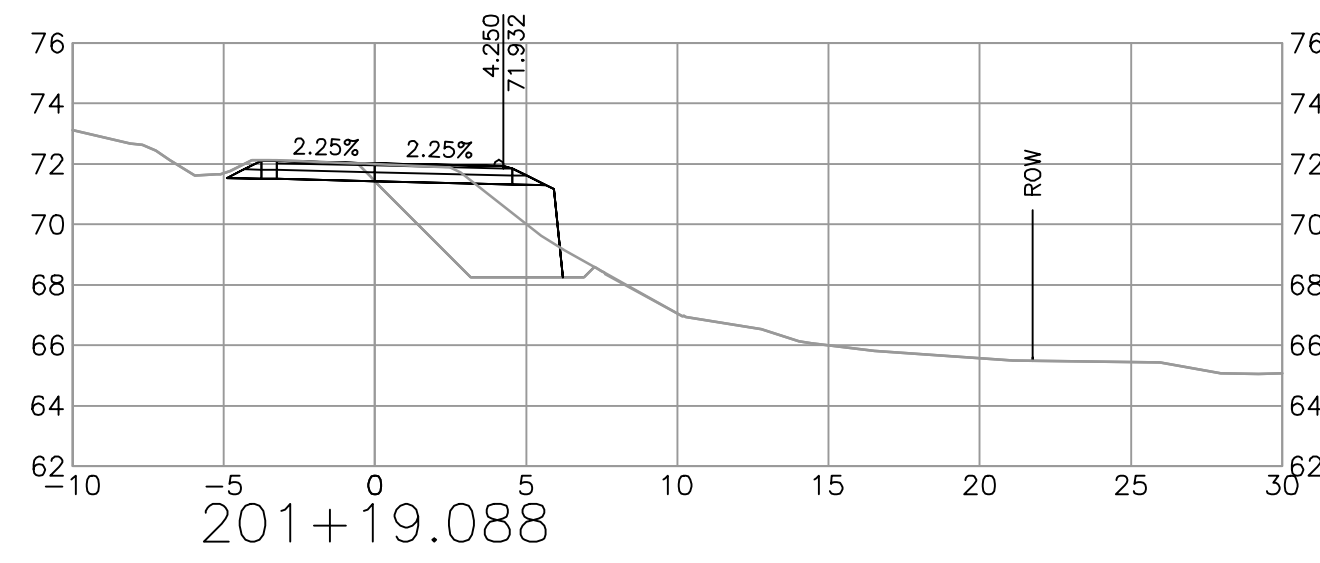


ENGINEER OF RECORD  
DATE 2023-04-26

DESIGNED B.WANG DATE 2023-04-26  
QUALITY CONTROL C.CILIA DATE 2023-04-27  
QUALITY ASSURANCE G.IRVINE DATE 2023-04-27  
DRAWN B.WANG DATE 2023-04-26

CROSS SECTIONS				
CHILLIWACK LAKE ROAD - CHILLIWACK RIVER VALLEY FLOOD REPAIRS				
SITE B				
FILE NUMBER	PROJECT NUMBER	REG	DRAWING NUMBER	REV
872CS1658	14095-0001	1	1002	

PLOT DATE: 2023/05/16 \\CA0049-PPFSS01\workgroup\1158\active\115820085\02\_active\_tasks\1000\_Chilliwack Lake Road Culverts\1\_bc\_moti\_road\DrawingProduction\100\_Plans\100-PLAN-SITE B\_C.dwg



SCALE 0 2 1:250 12m

CAD FILENAME 100-PLAN-SITE B C  
PLOT DATE 5/16/2023

REV	DATE	REVISIONS	NAME

BRITISH COLUMBIA  
MINISTRY OF TRANSPORTATION AND INFRASTRUCTURE  
SOUTH COAST REGION  
HIGHWAY ENGINEERING AND GEOMATICS

DESIGNED B.WANG DATE 2023-04-28  
QUALITY CONTROL C.CILIA DATE 2023-04-27  
QUALITY ASSURANCE G.IRVINE DATE 2023-04-27  
DRAWN B.WANG DATE 2023-04-28

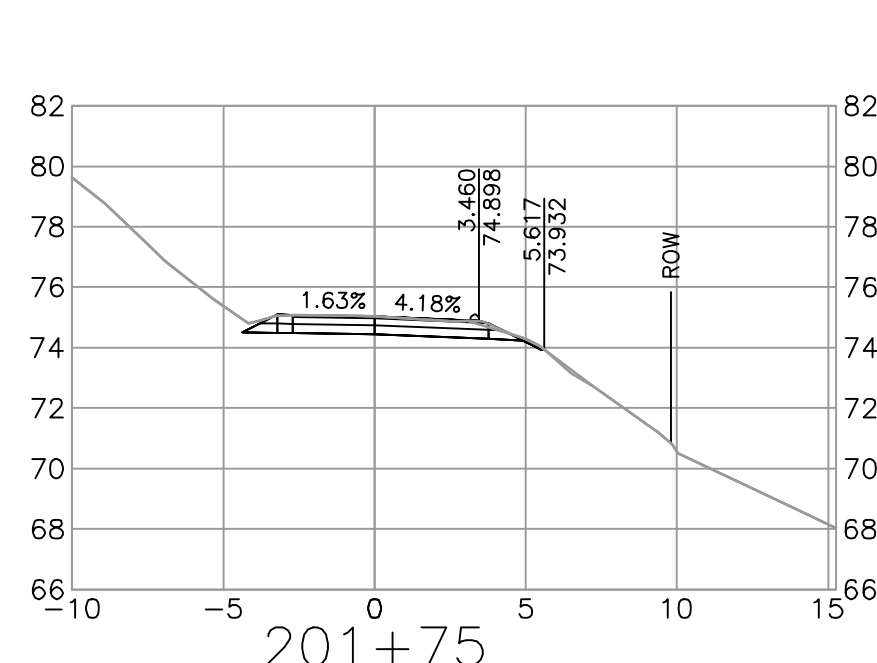
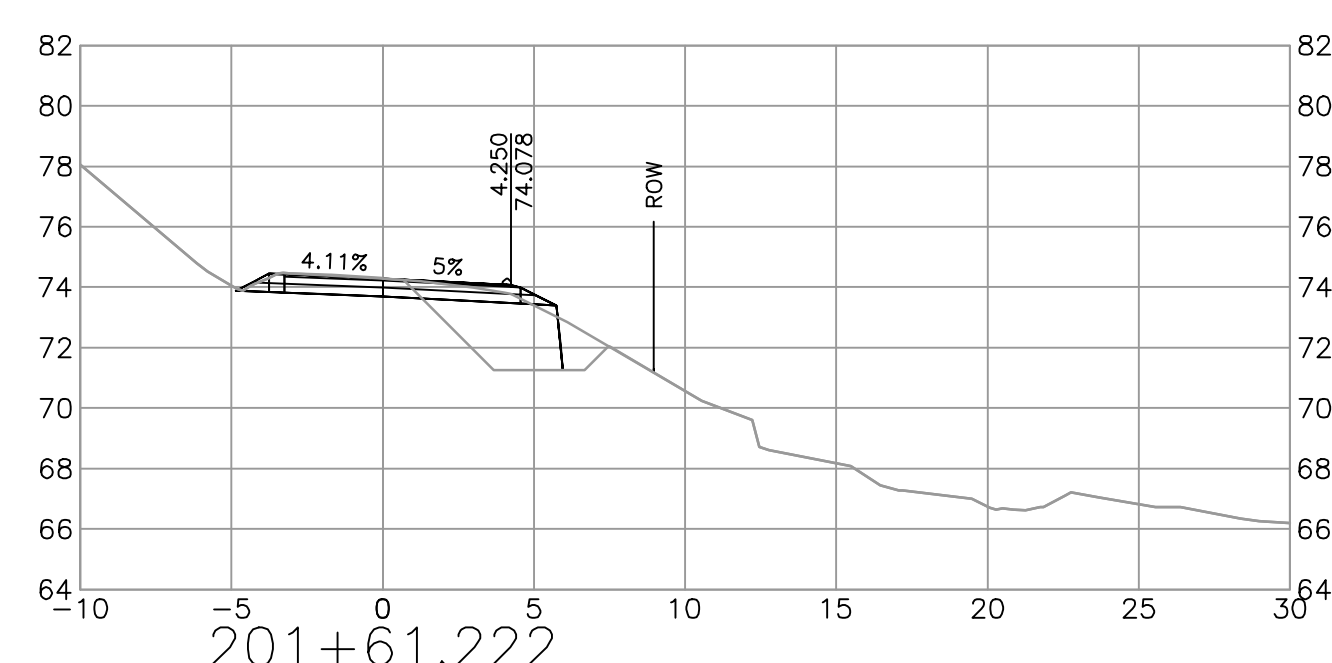
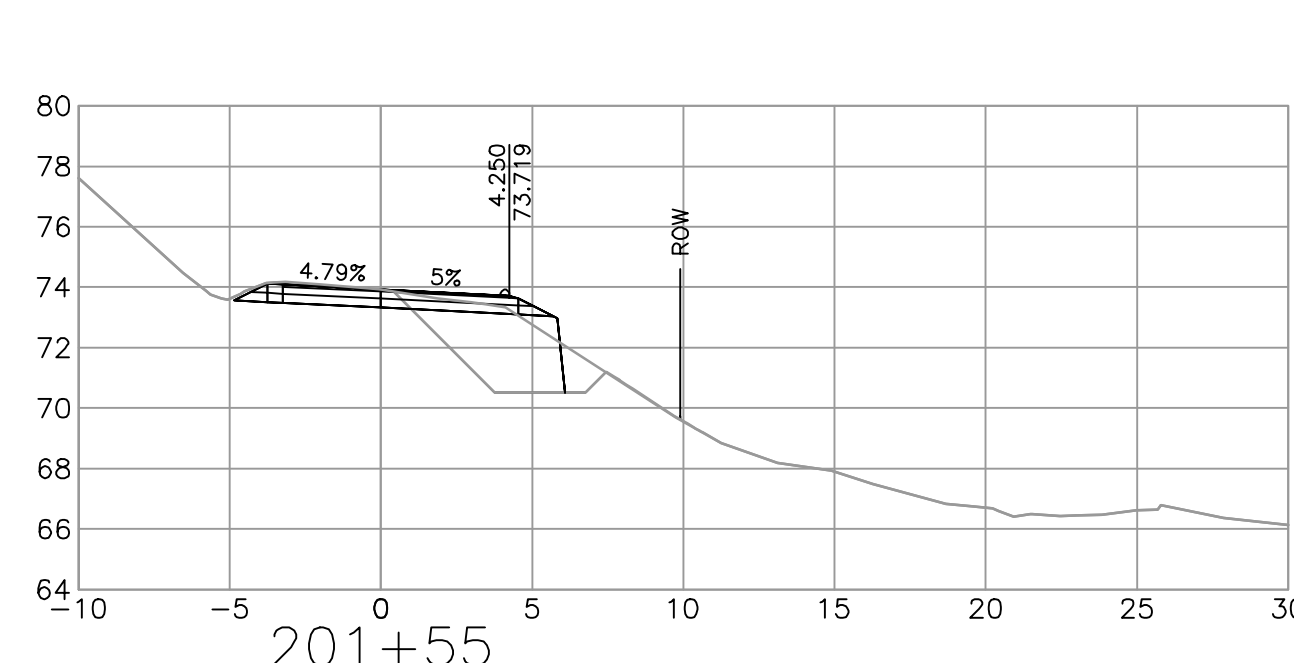
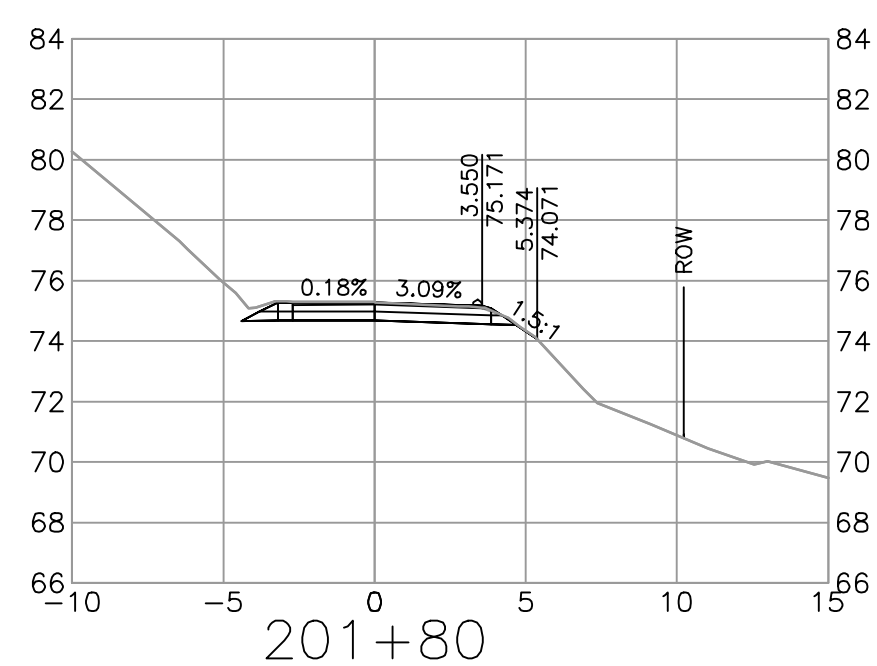
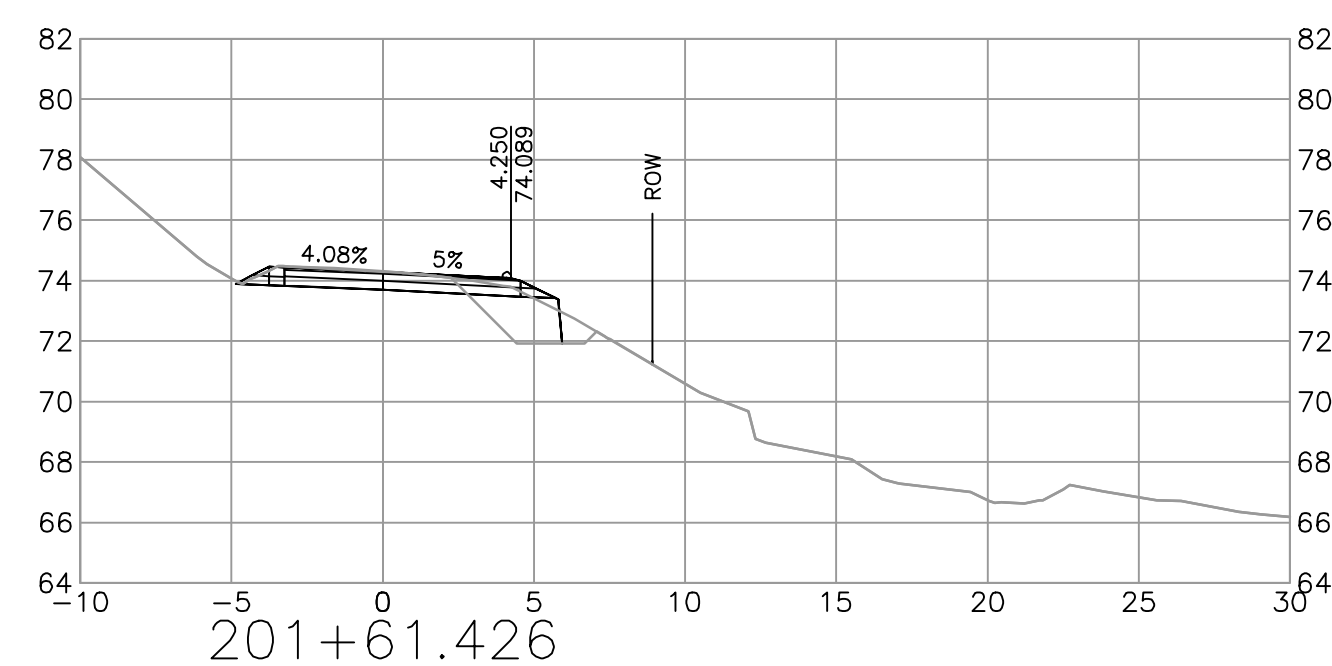
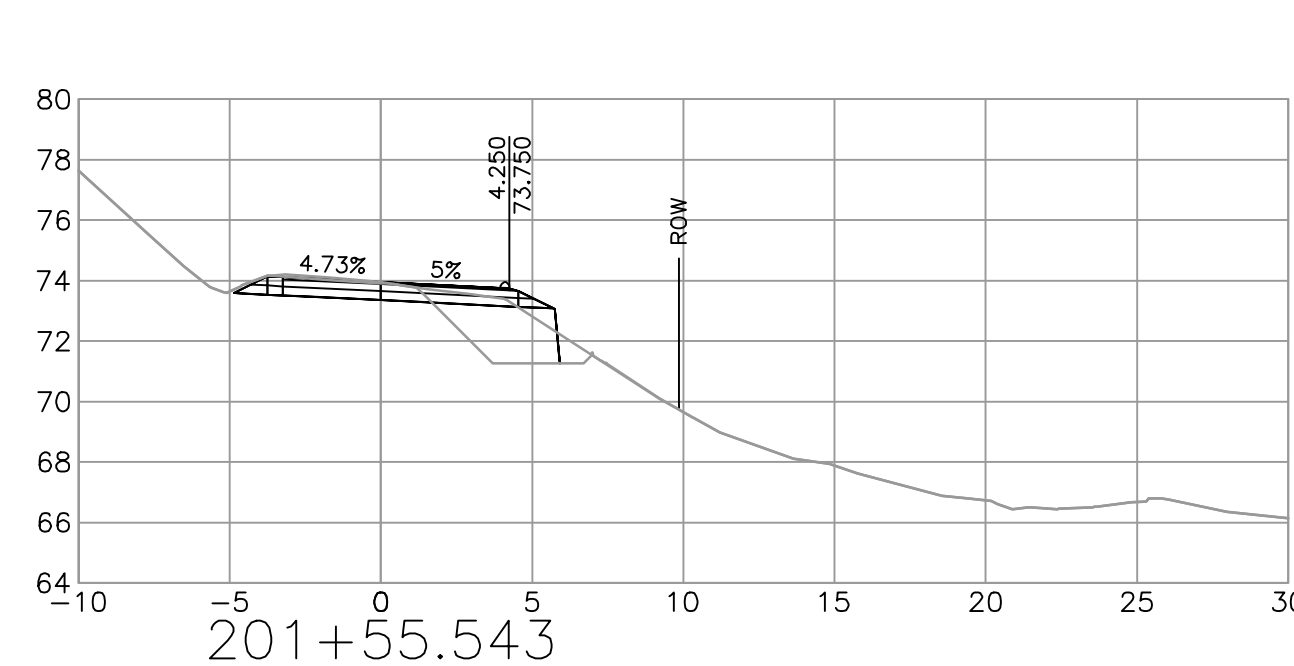
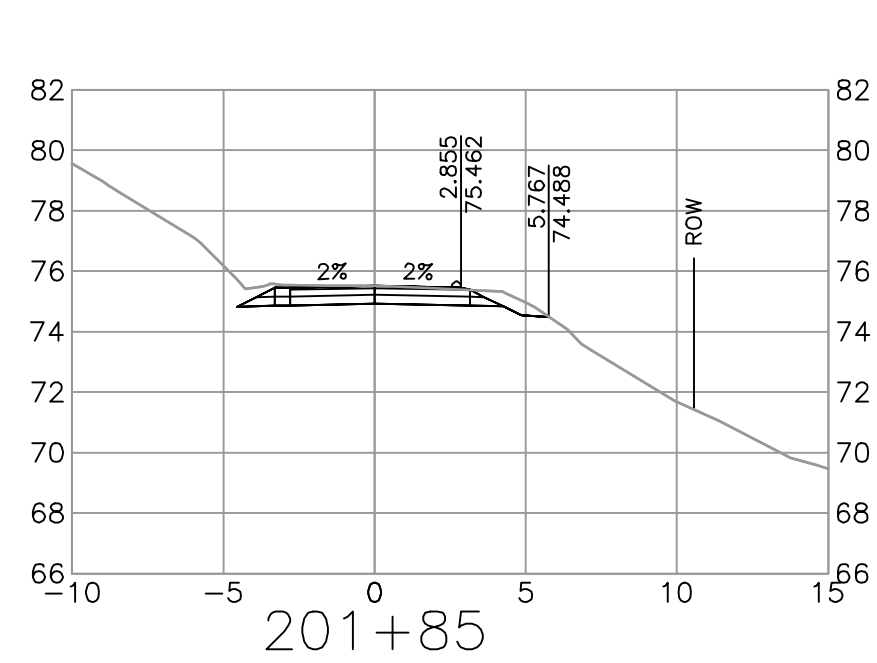
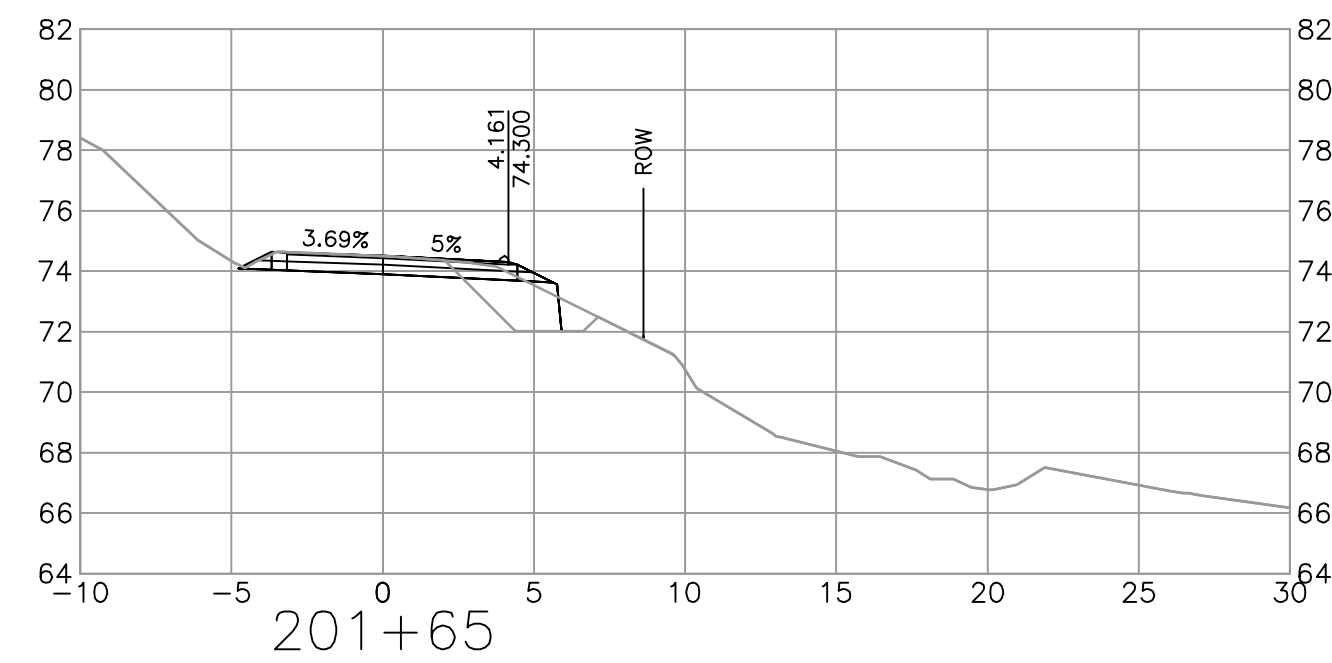
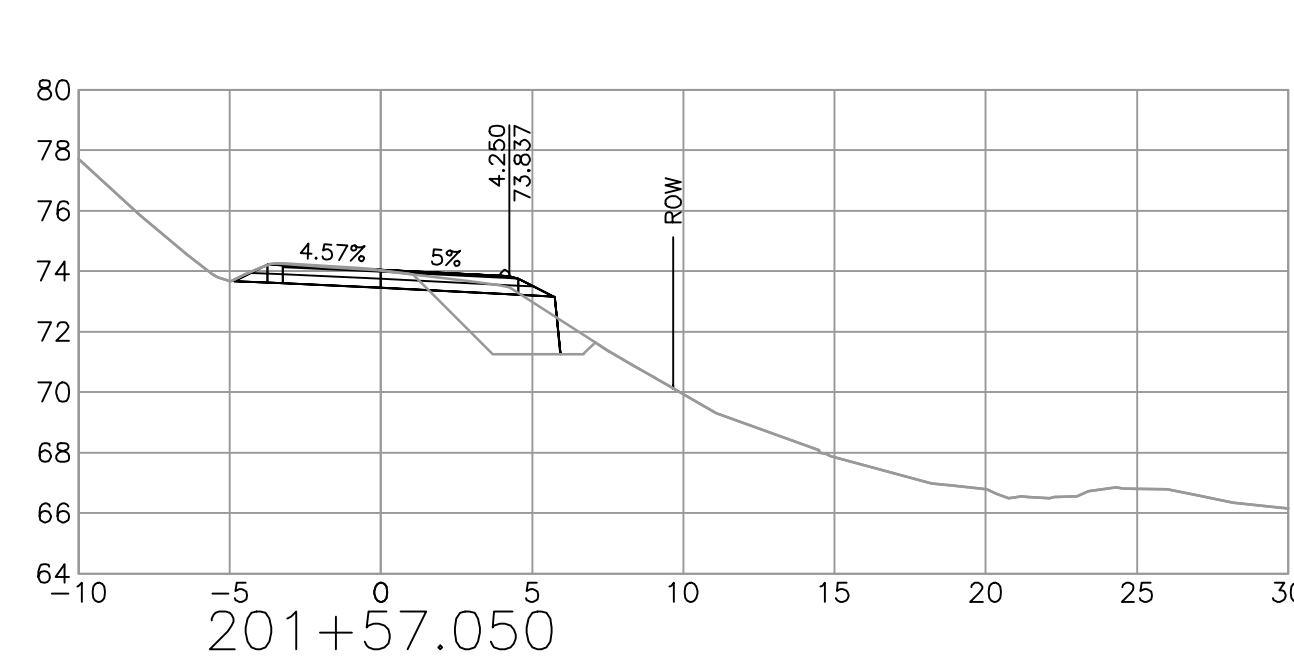
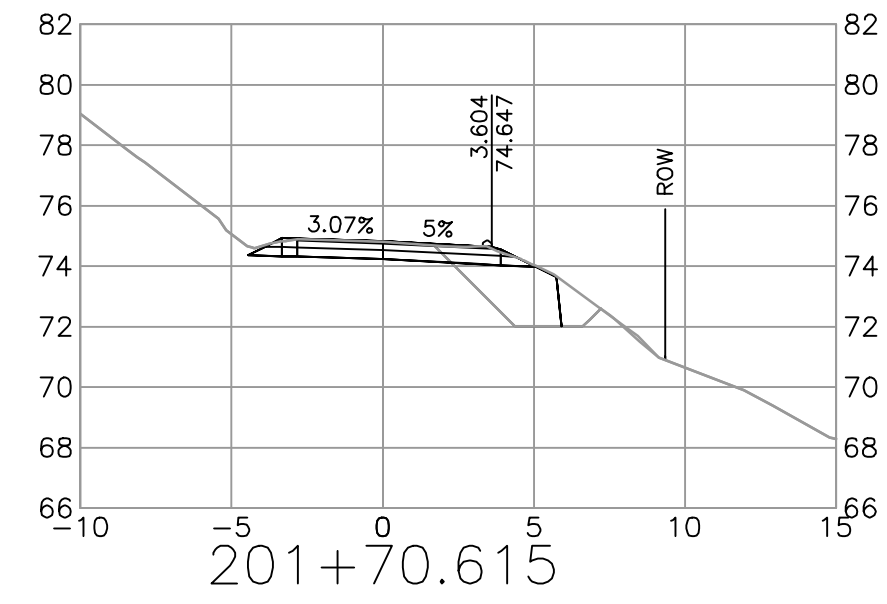
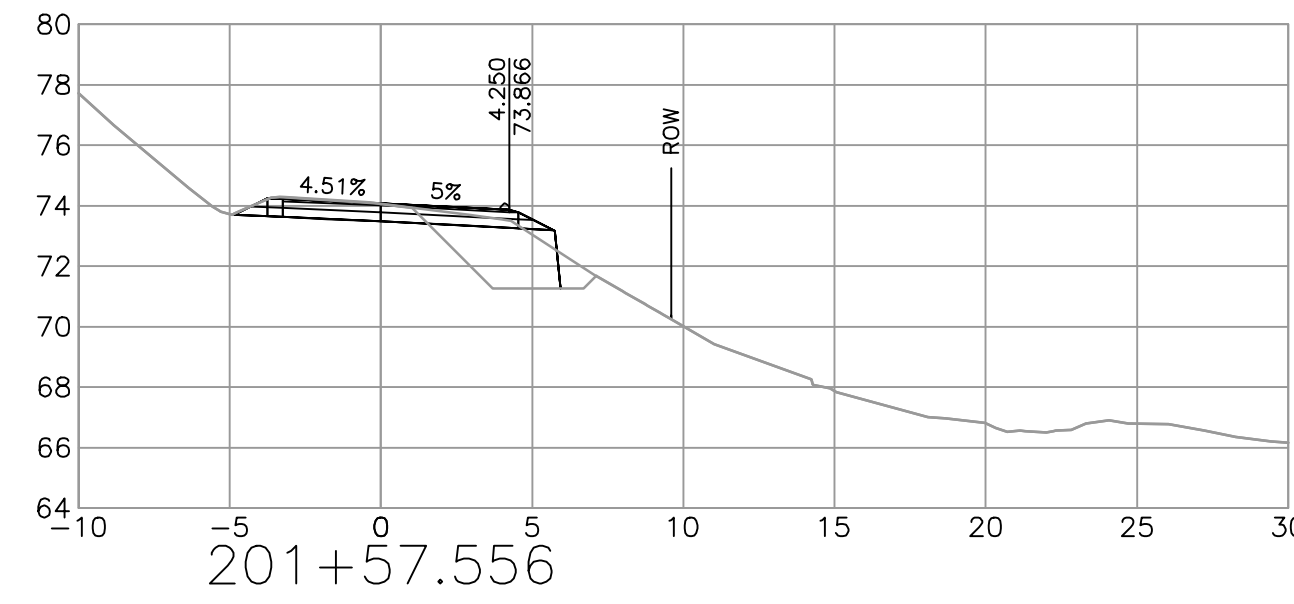
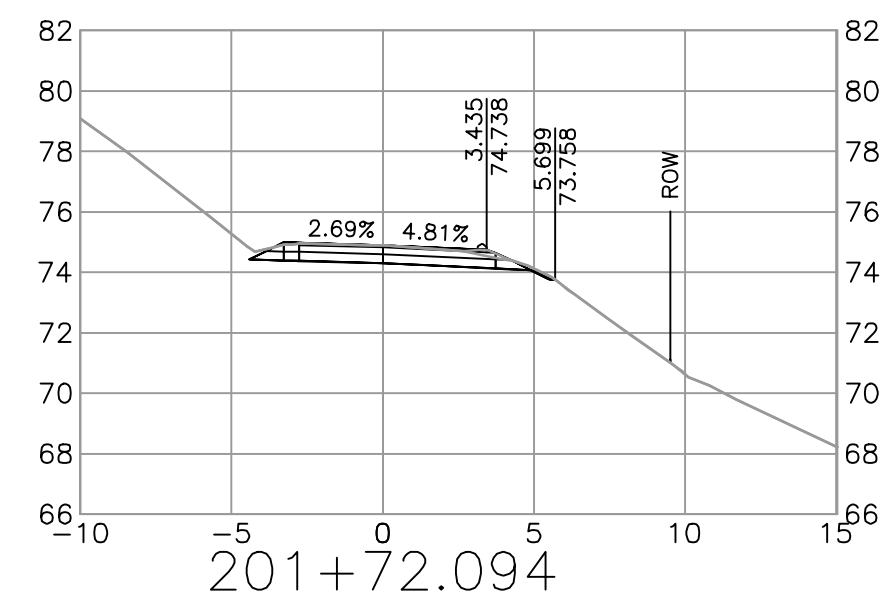
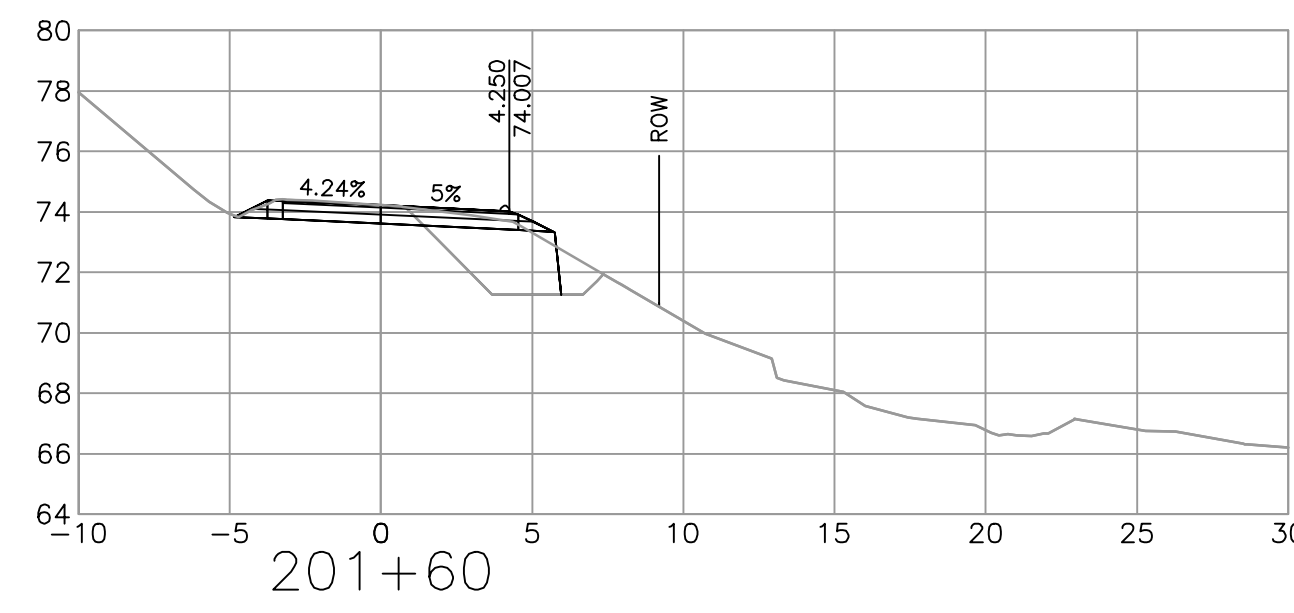
ENGINEER OF RECORD  
DATE 2023-04-28

CROSS SECTIONS  
CHILLIWACK LAKE ROAD - CHILLIWACK RIVER VALLEY FLOOD REPAIRS  
SITE C

FILE NUMBER 872CS1658	PROJECT NUMBER 14095-0001	REG 1	DRAWING NUMBER 1003	REV
--------------------------	------------------------------	----------	------------------------	-----



PLOT DATE: 2023/05/16 \\CA0049-PPFSS01\workgroup\1158\active\115820085\02\_active\_tasks\1000\_Chilliwack Lake Road Culverts\1\_bc\_moti\_road\DrawingProduction\100\_Plans\100-PLAN-SITE\_B\_C.dwg



SCALE 0 2 1:250 12m

CAD FILENAME 100-PLAN-SITE\_B\_C  
PLOT DATE 5/16/2023

REV	DATE	REVISIONS	NAME

BRITISH COLUMBIA  
MINISTRY OF TRANSPORTATION AND INFRASTRUCTURE  
SOUTH COAST REGION  
HIGHWAY ENGINEERING AND GEOMATICS

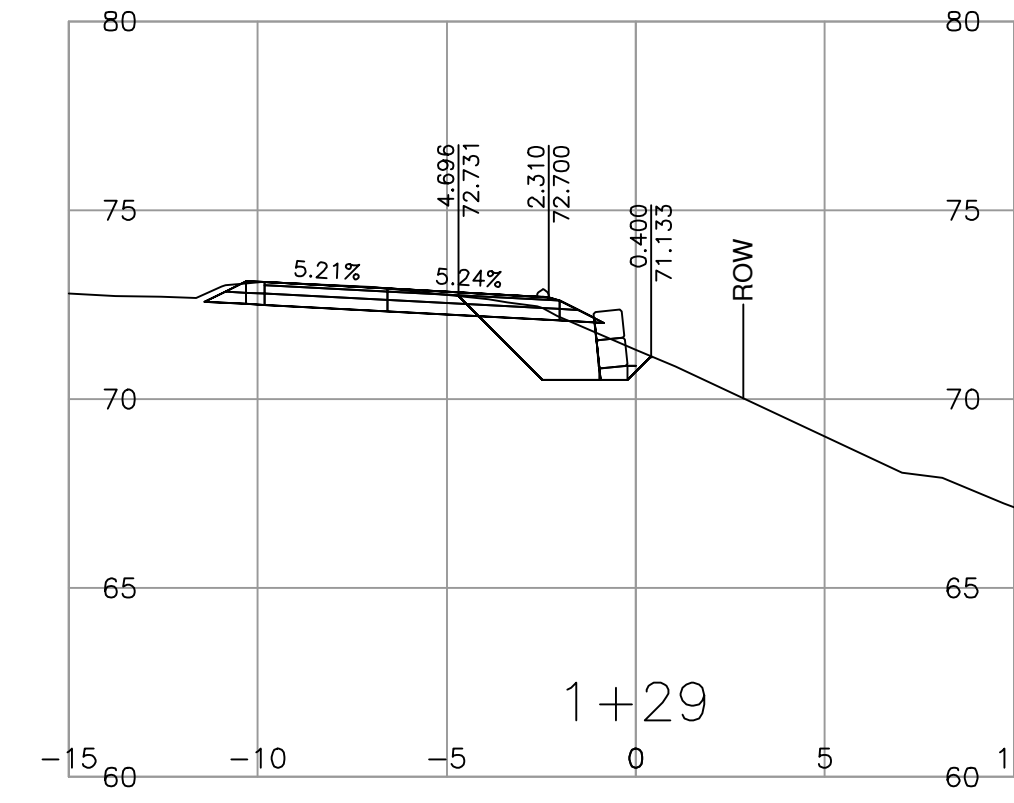
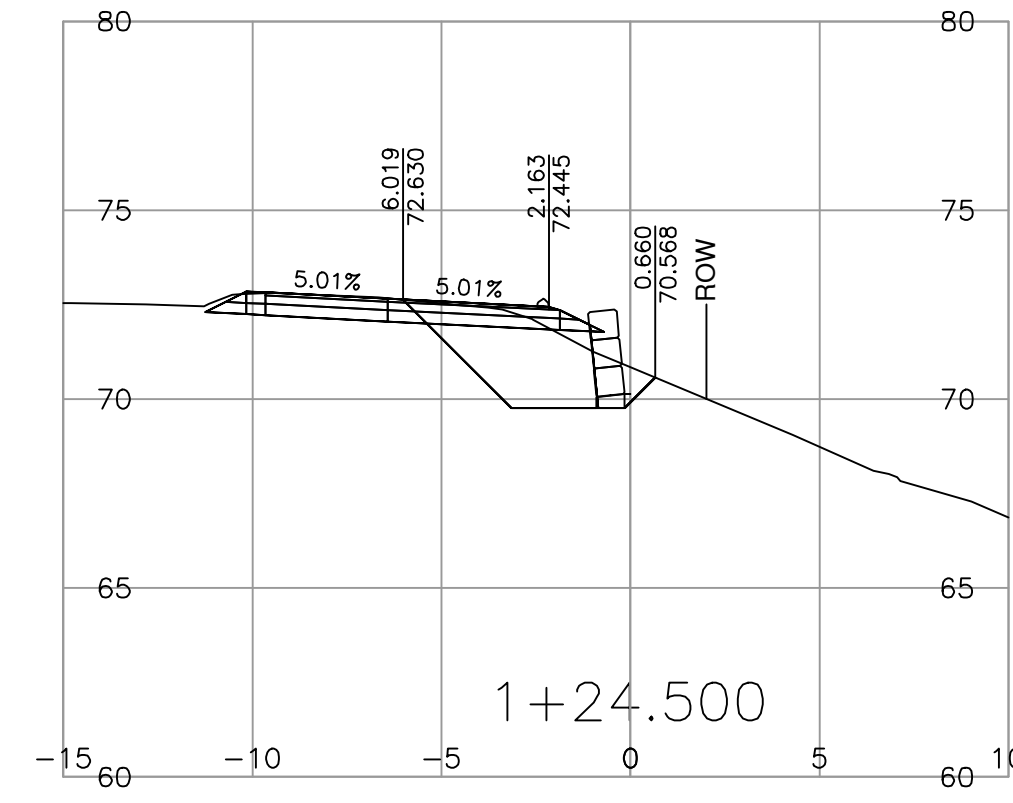
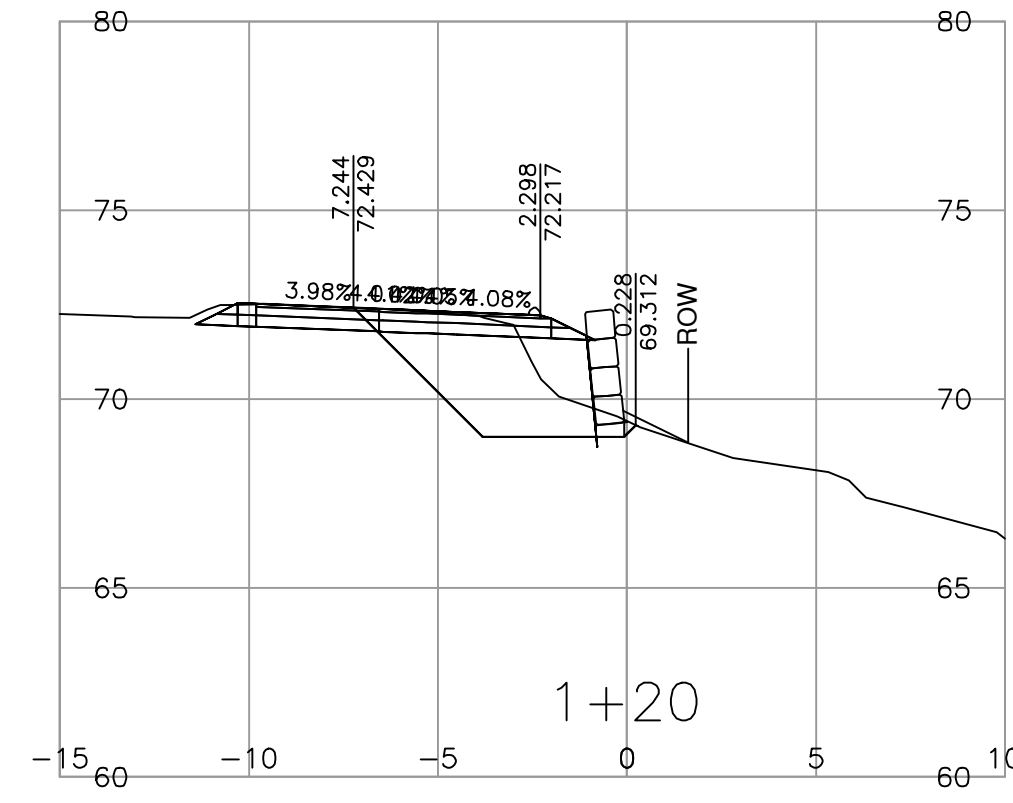
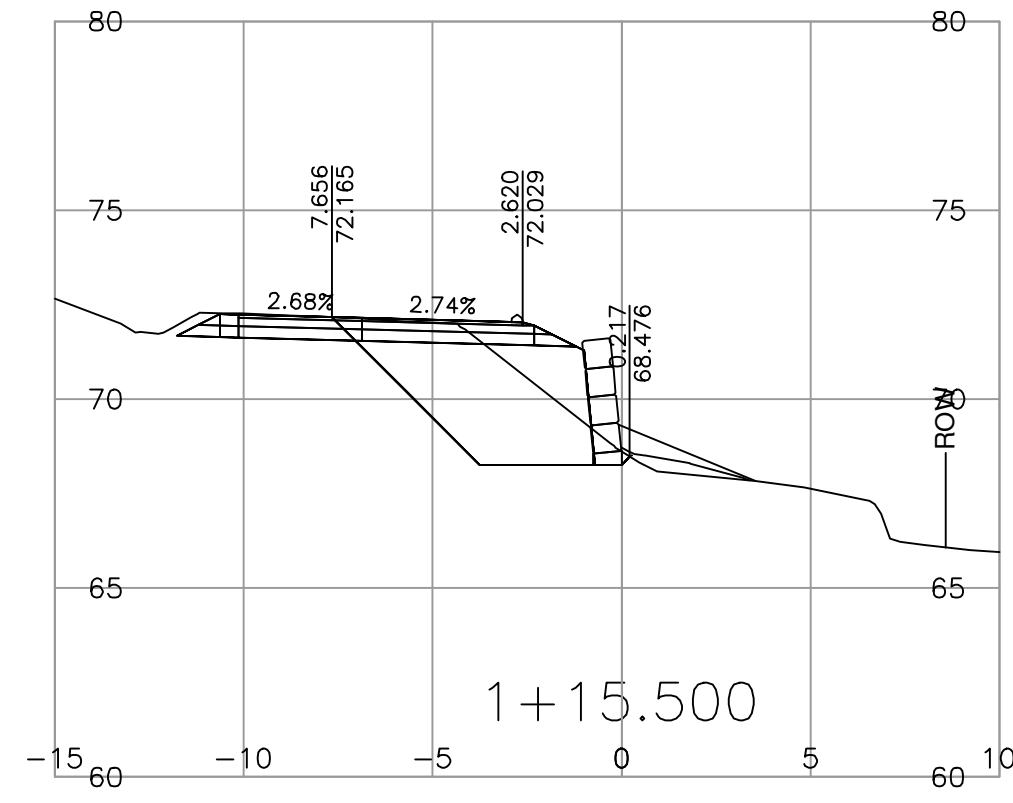
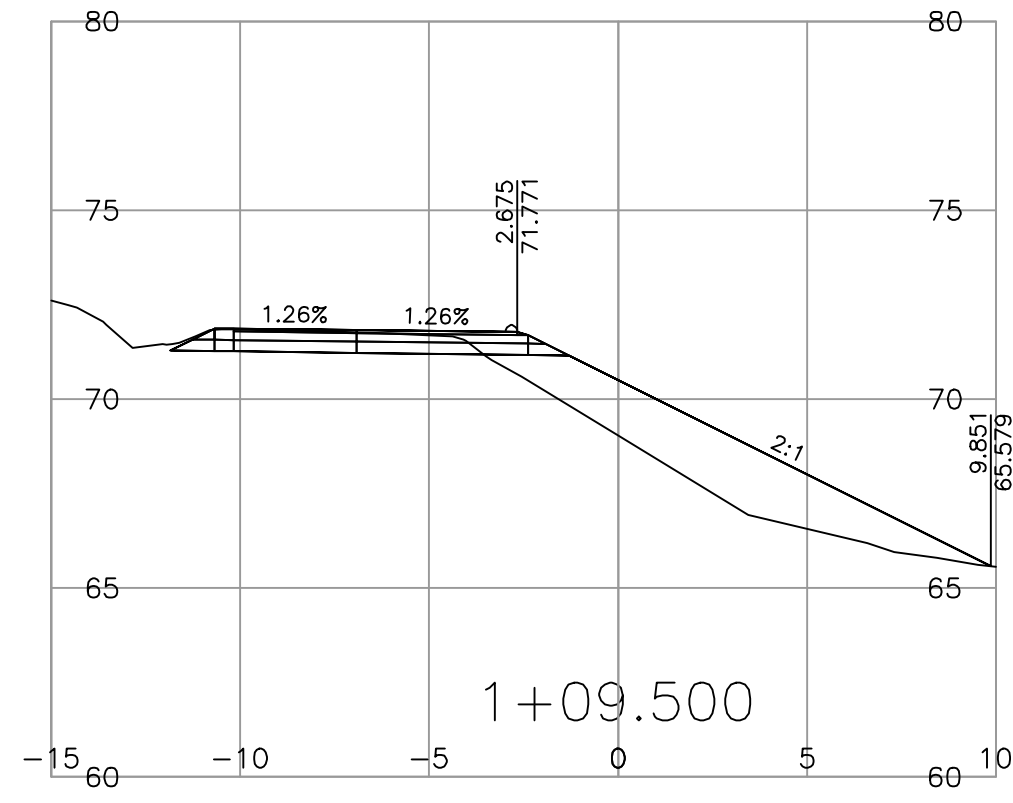
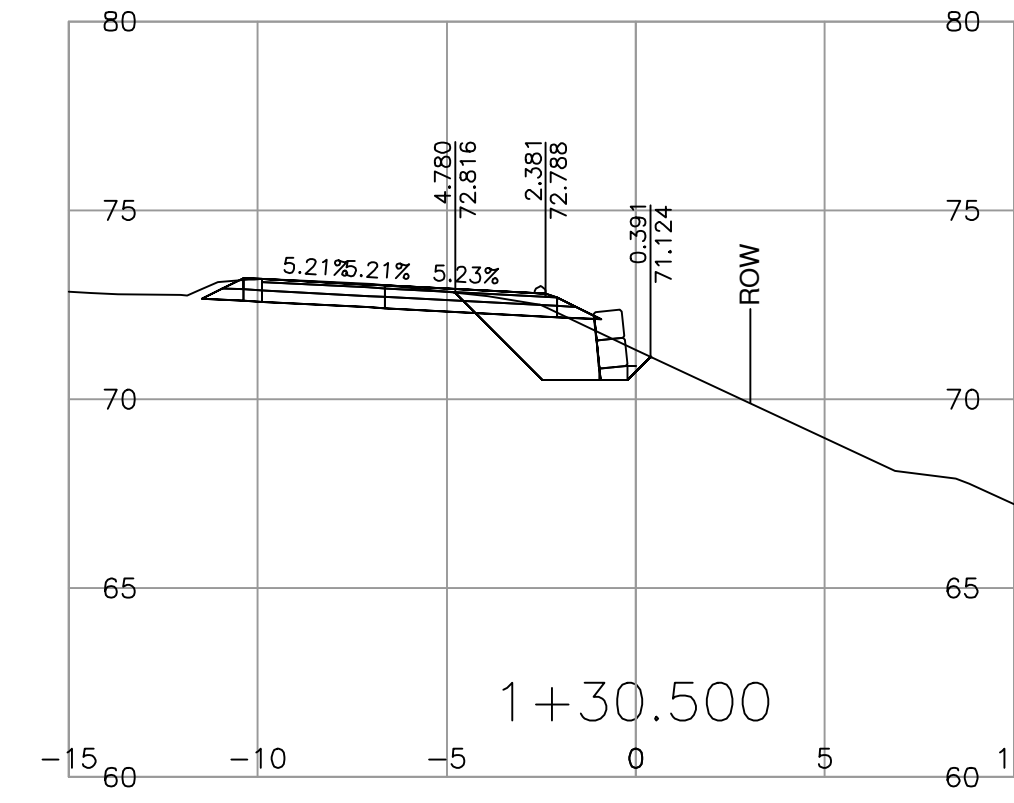
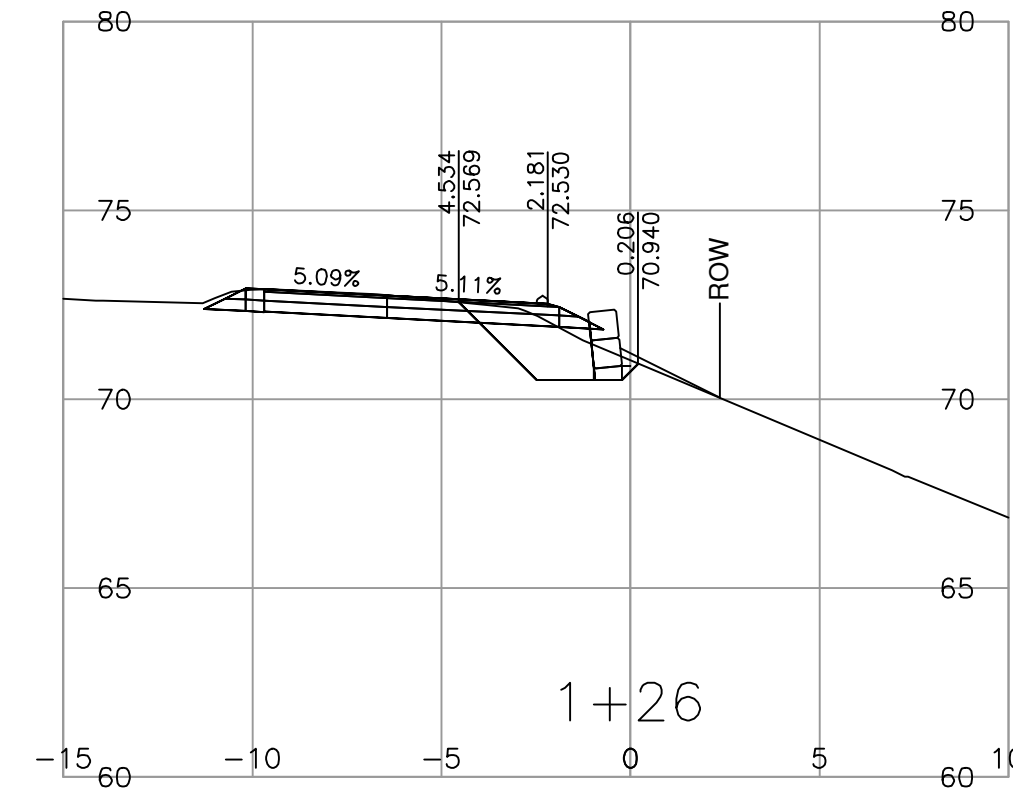
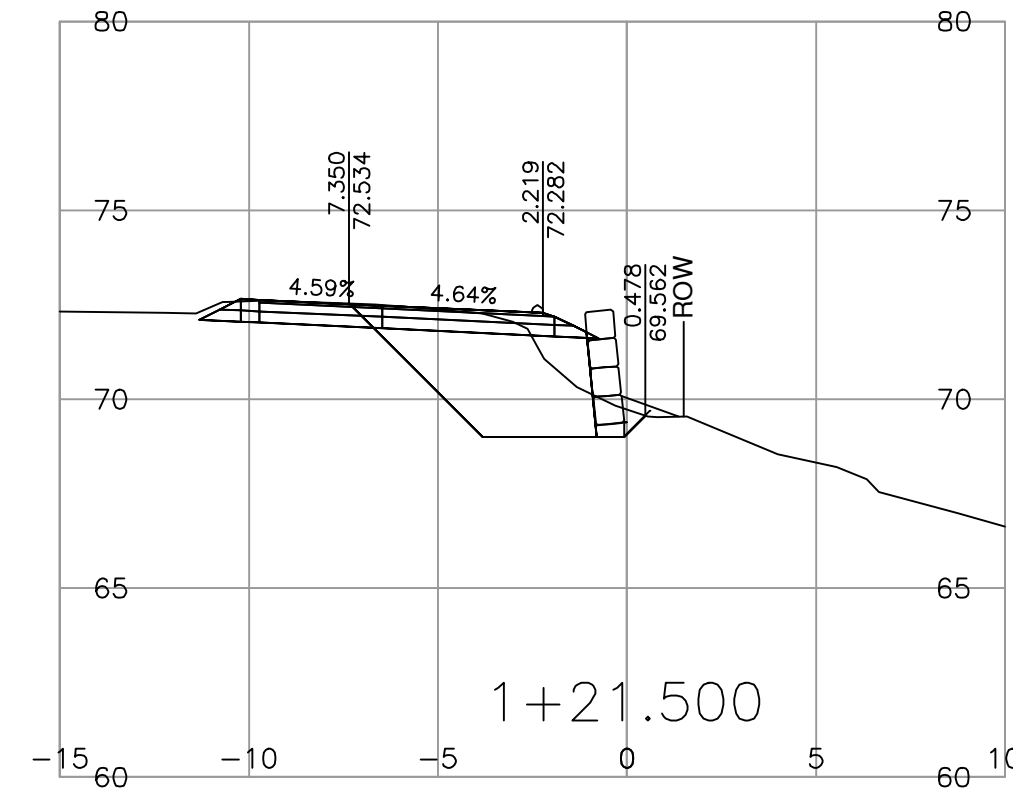
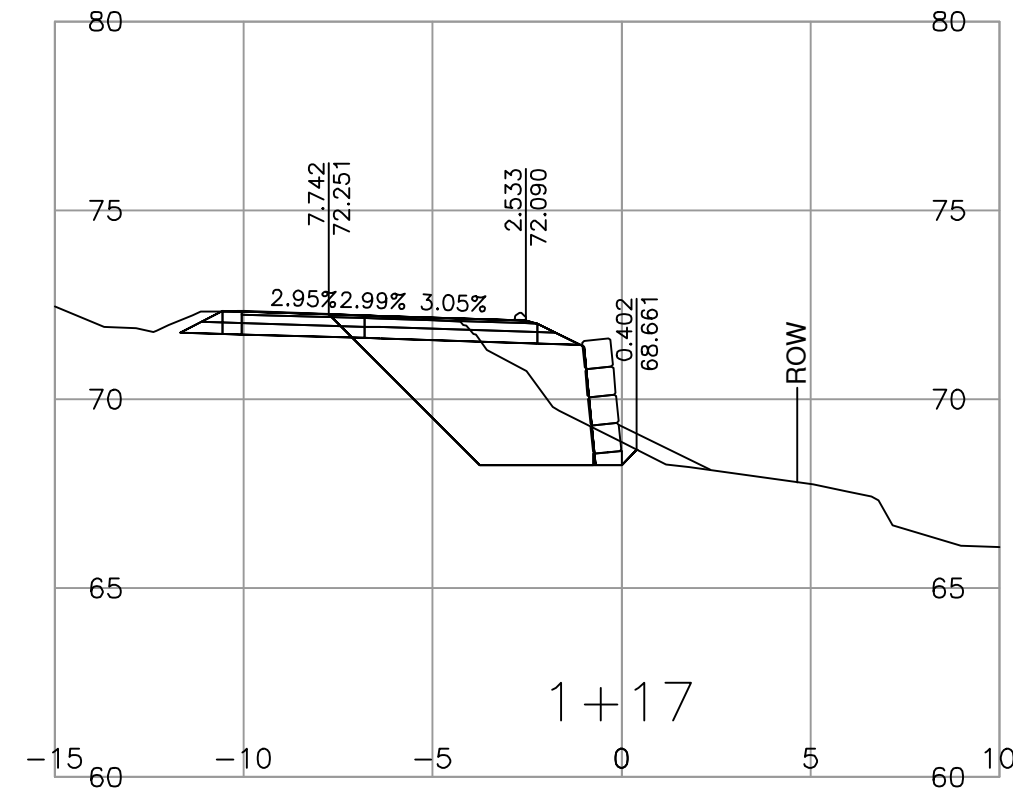
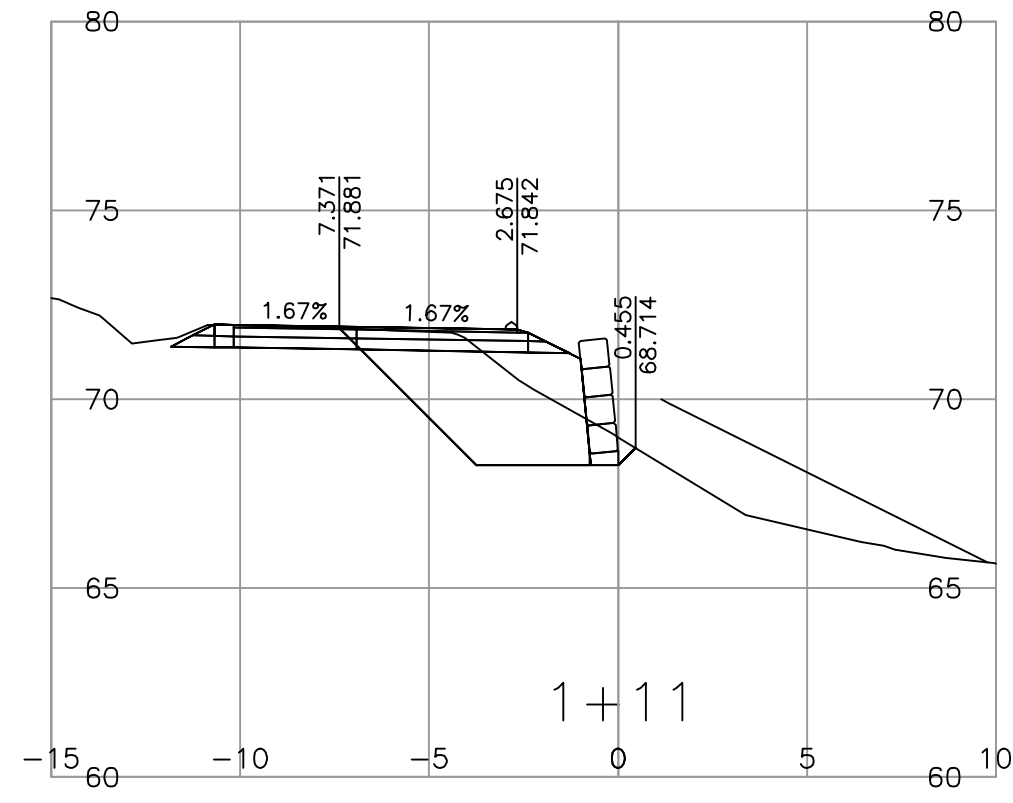
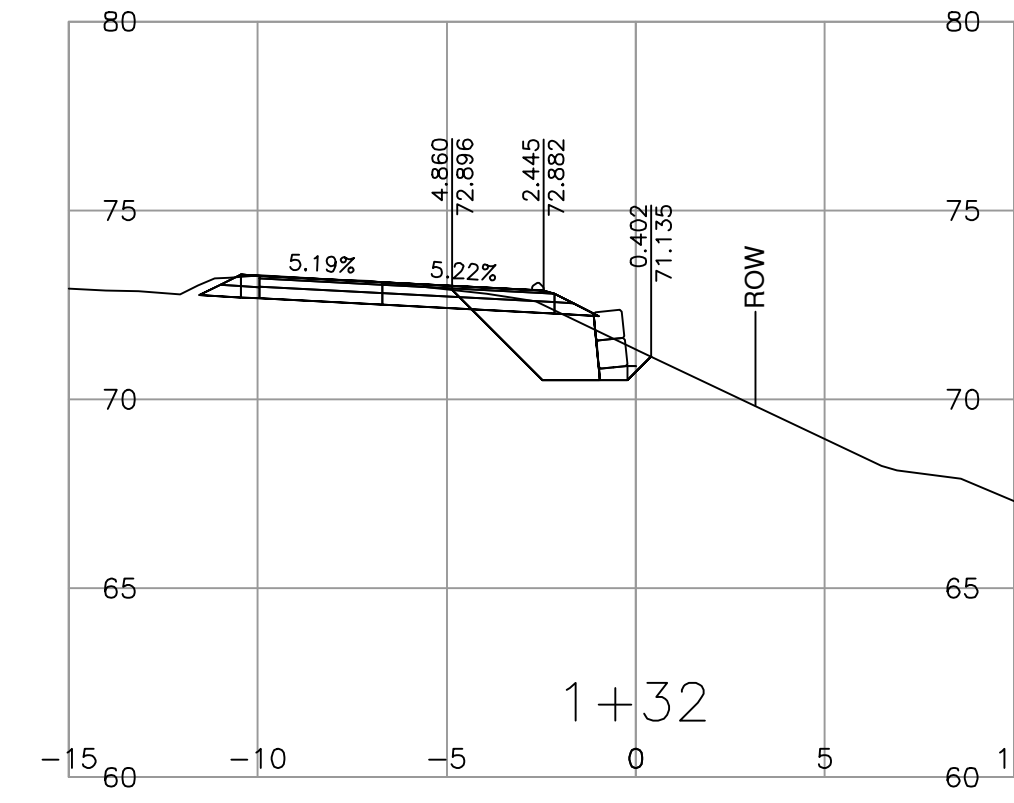
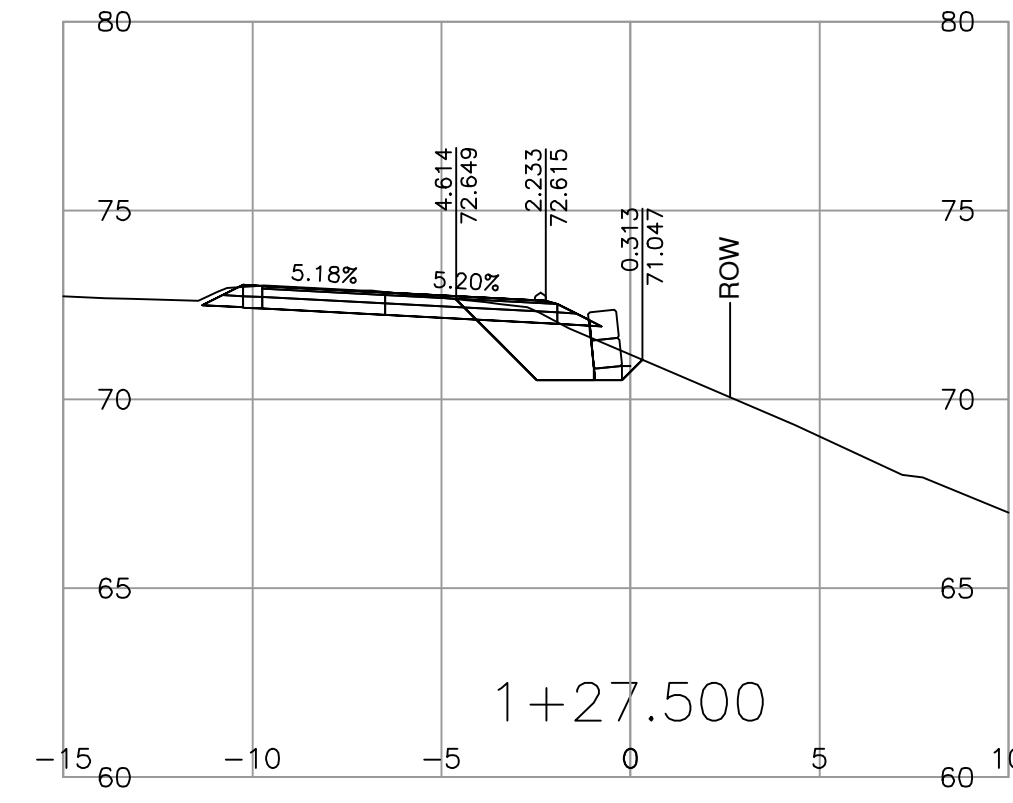
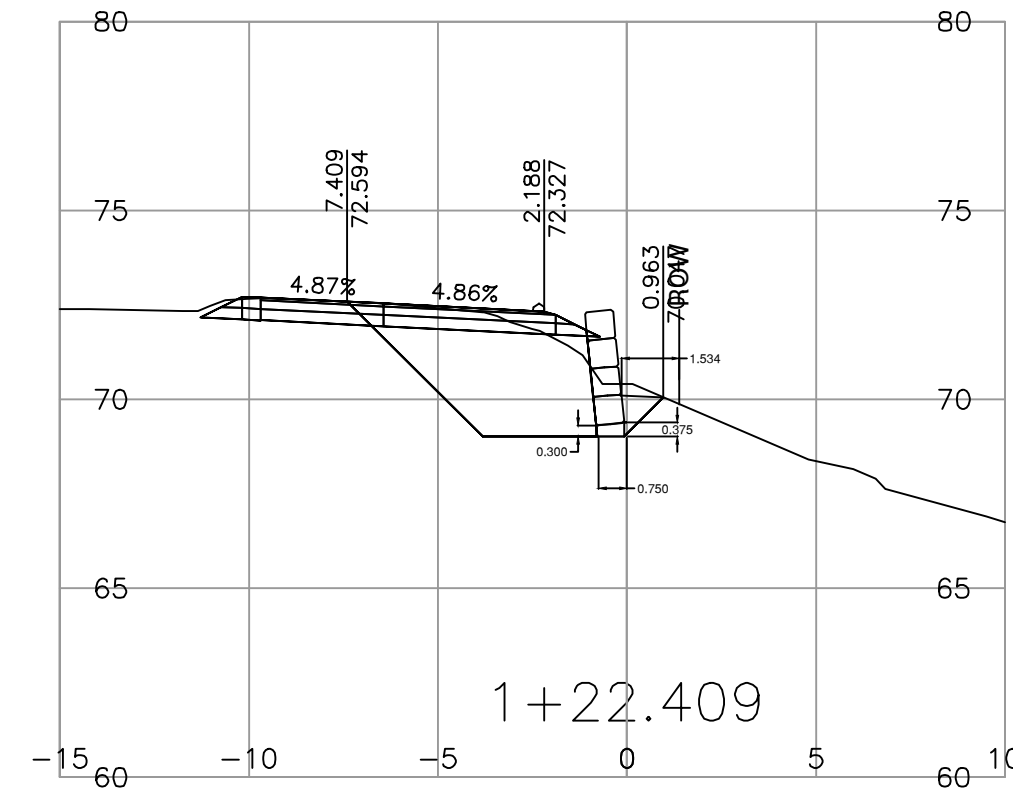
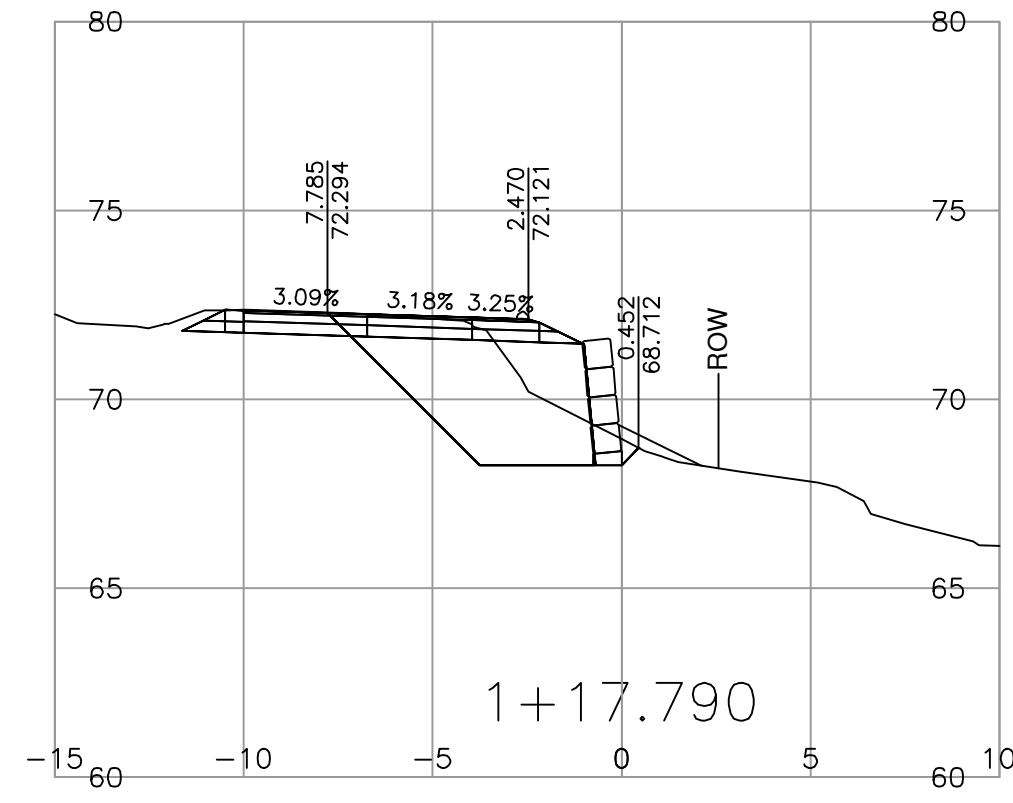
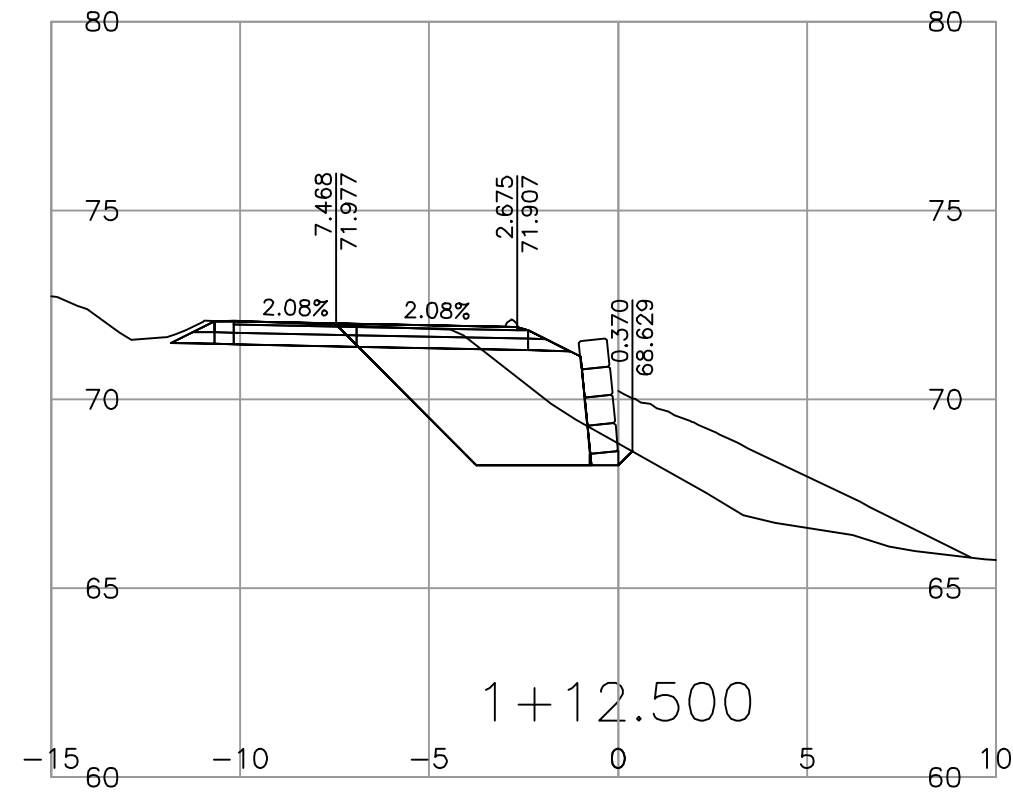
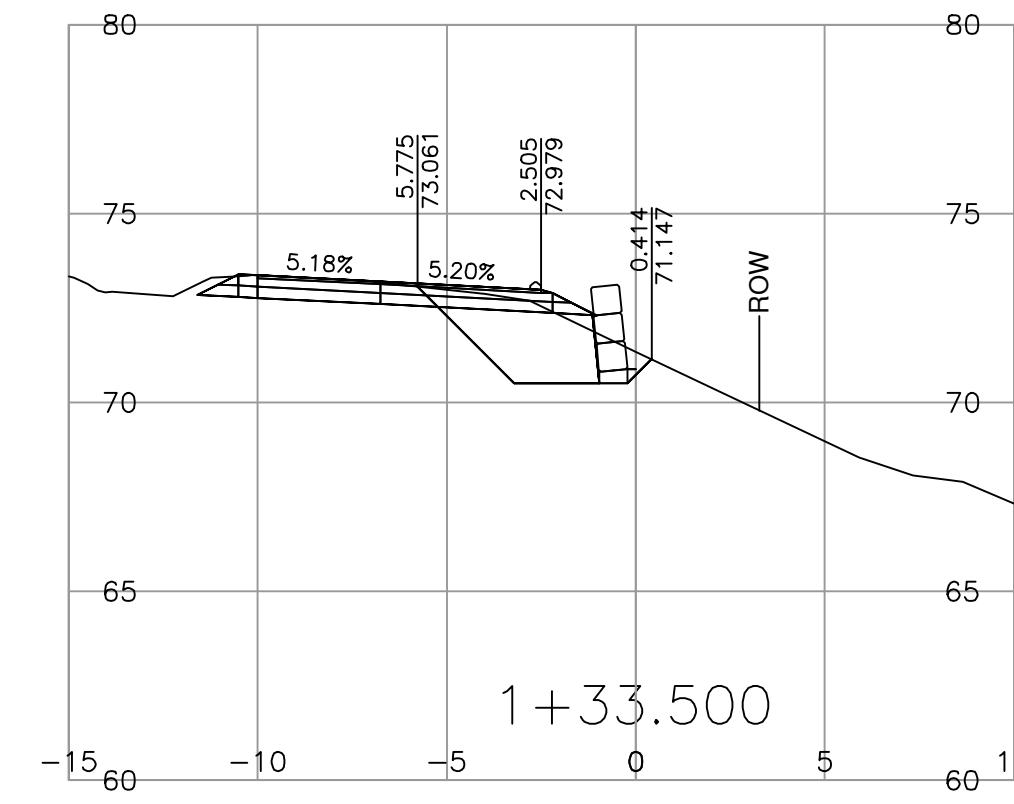
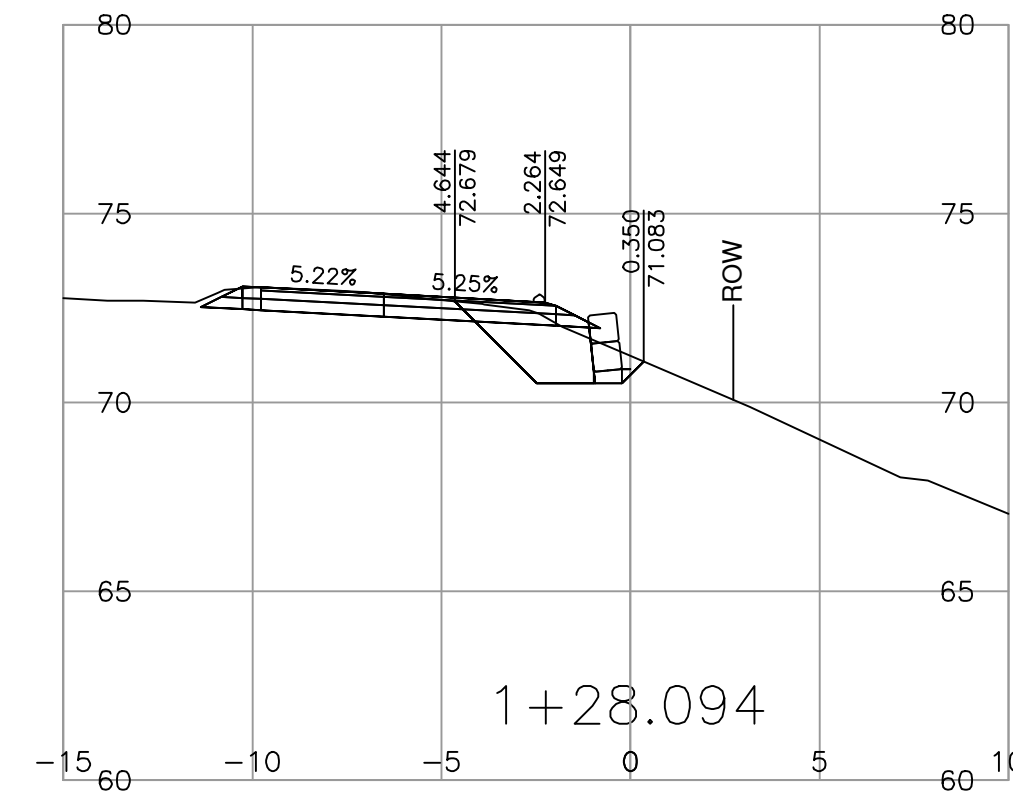
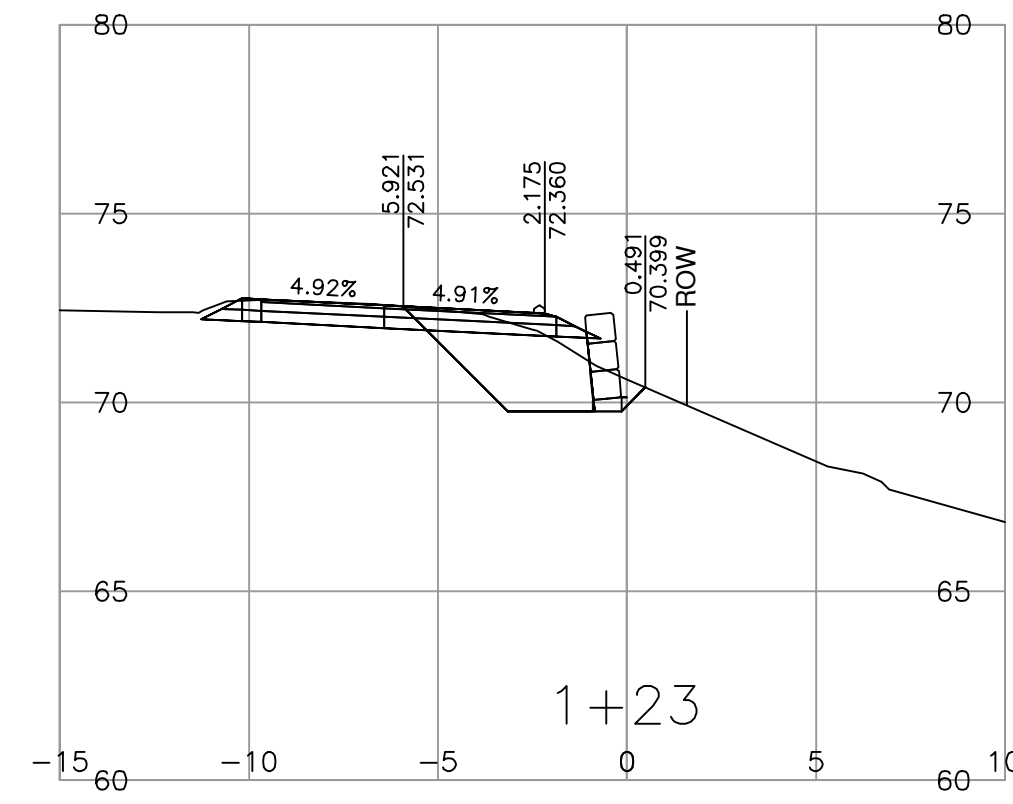
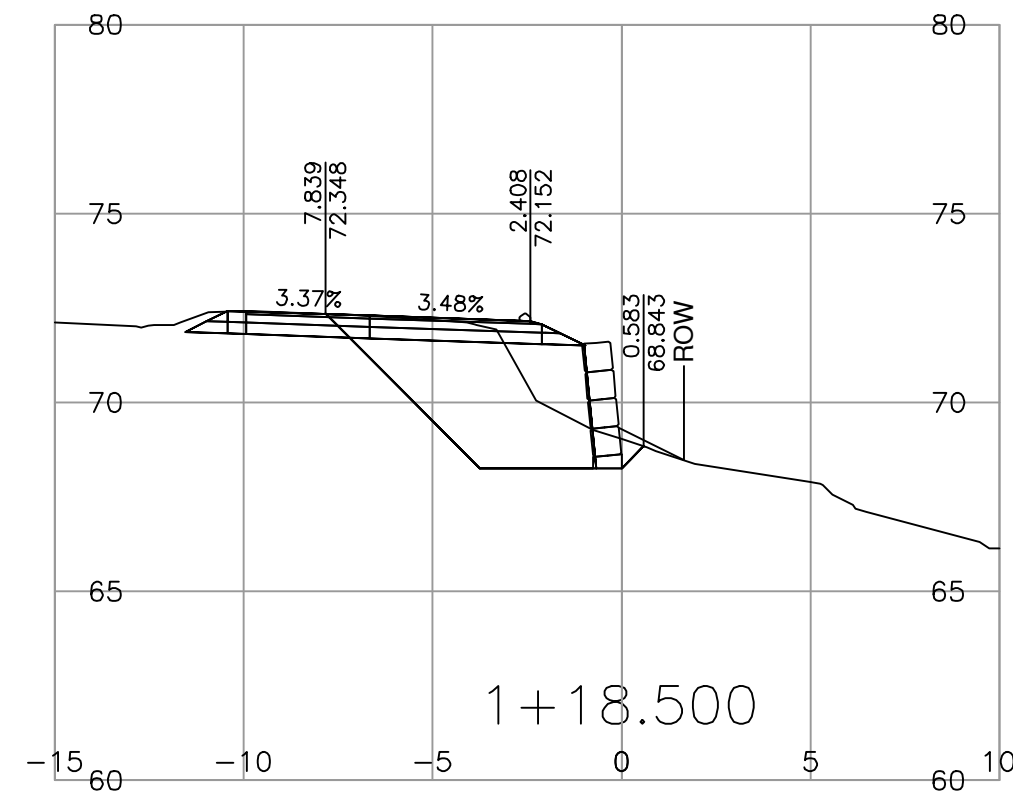
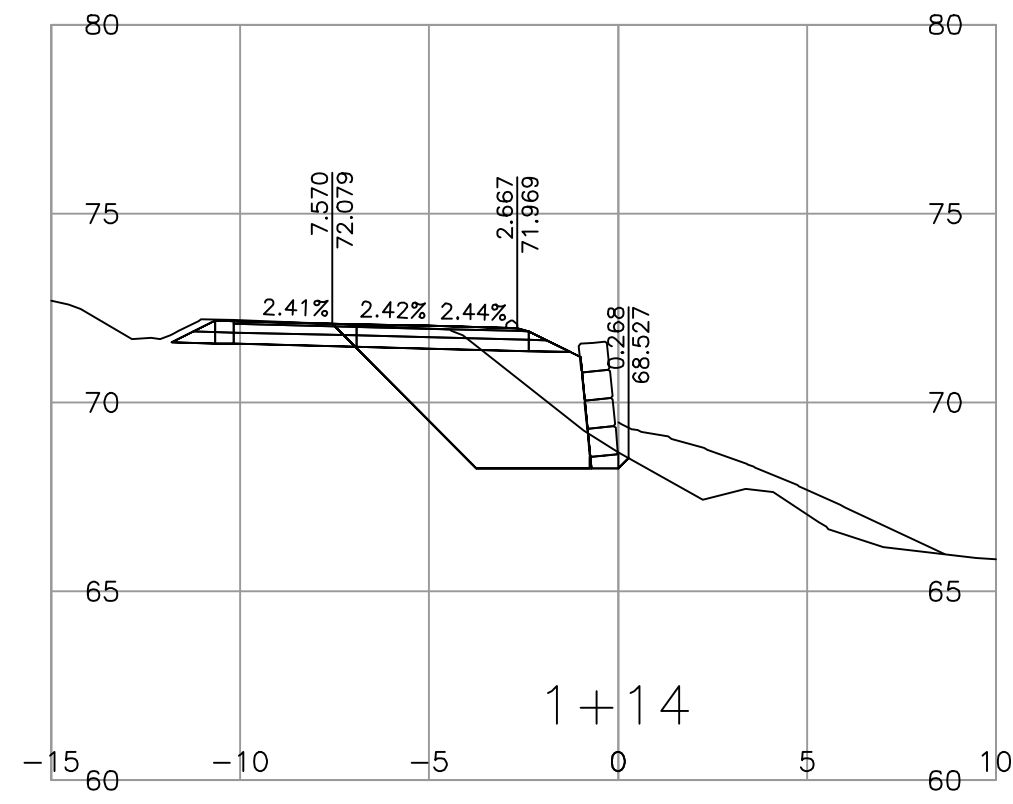
DESIGNED B.WANG DATE 2023-04-28  
QUALITY CONTROL C.CILIA DATE 2023-04-27  
QUALITY ASSURANCE G.IRVINE DATE 2023-04-27  
DRAWN B.WANG DATE 2023-04-27

ENGINEER OF RECORD  
DATE 2023-04-28

CROSS SECTIONS  
CHILLIWACK LAKE ROAD - CHILLIWACK RIVER VALLEY FLOOD REPAIRS  
SITE C

FILE NUMBER 872CS1658	PROJECT NUMBER 14095-0001	REG 1	DRAWING NUMBER 1004	REV ----
--------------------------	------------------------------	----------	------------------------	-------------

PLOT DATE: 2023/05/16 \\CA0049-PPFSS01\workgroup\1158\active\115820085\02\_active\_tasks\1000\_Chilliwack Lake Road Culverts\11\_bc\_moti\_road\DrawingProduction\100\_Plans\104-PLAN-SITE C\_WALL.dwg



SCALE 0 2 1:200 10m

CAD FILENAME 104-PLAN-SITE C\_WALL  
PLOT DATE 5/16/2023

REV	DATE	REVISIONS	NAME

BRITISH COLUMBIA  
MINISTRY OF TRANSPORTATION AND INFRASTRUCTURE  
SOUTH COAST REGION  
HIGHWAY ENGINEERING AND GEOMATICS

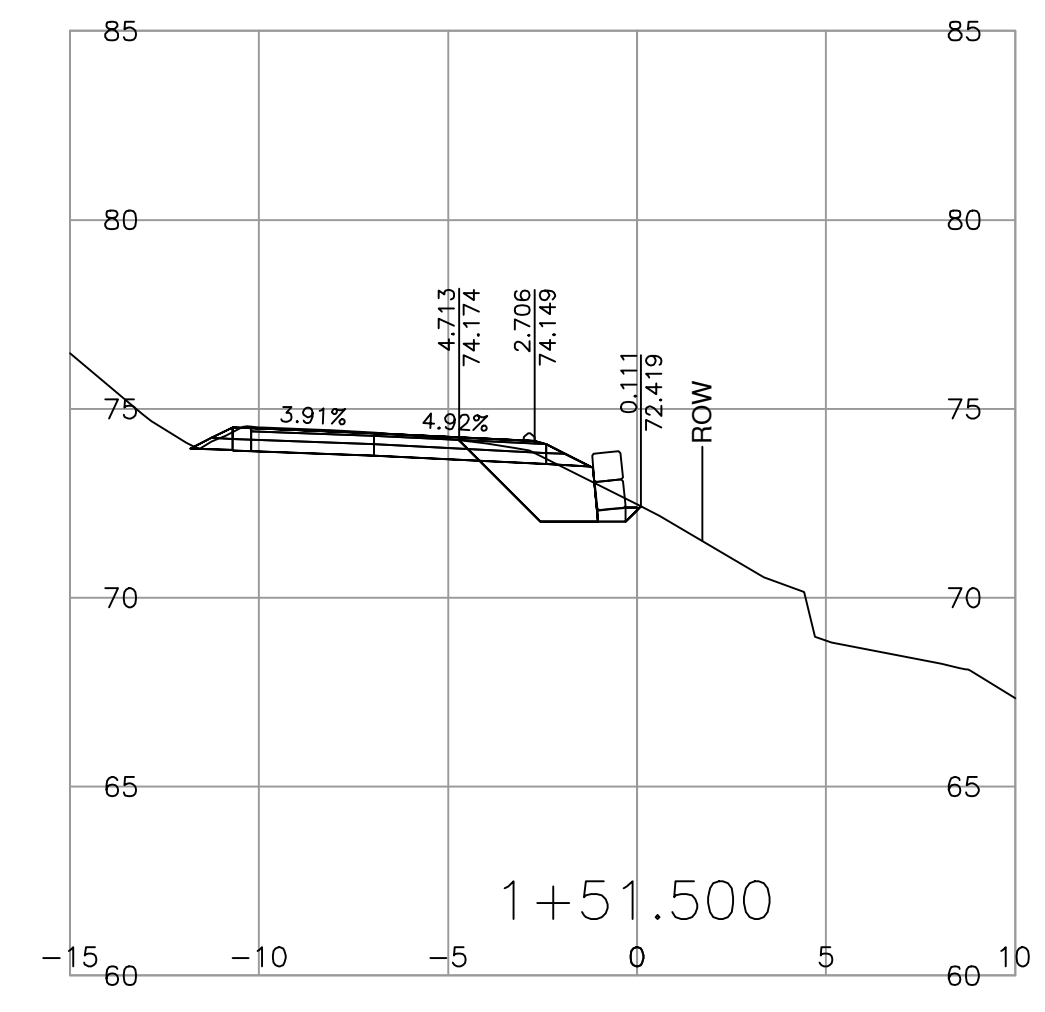
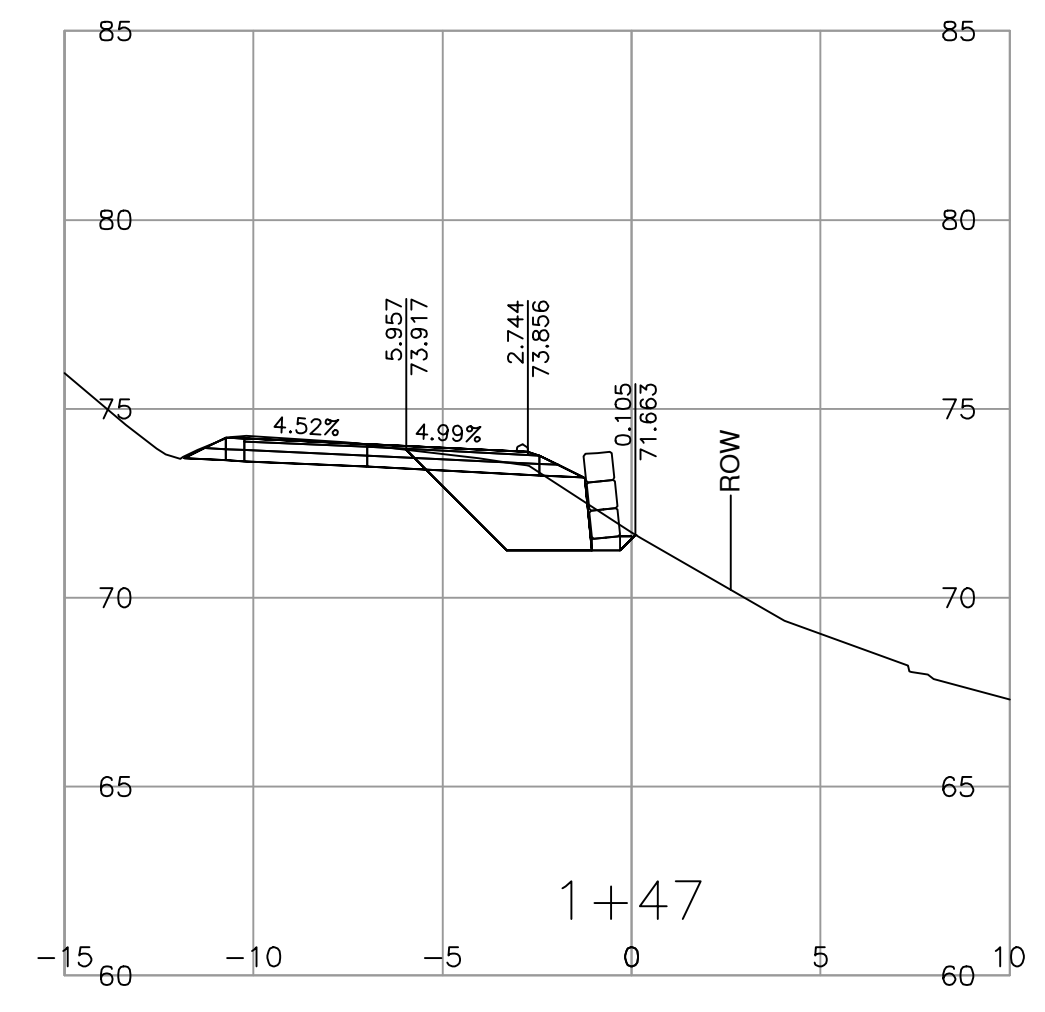
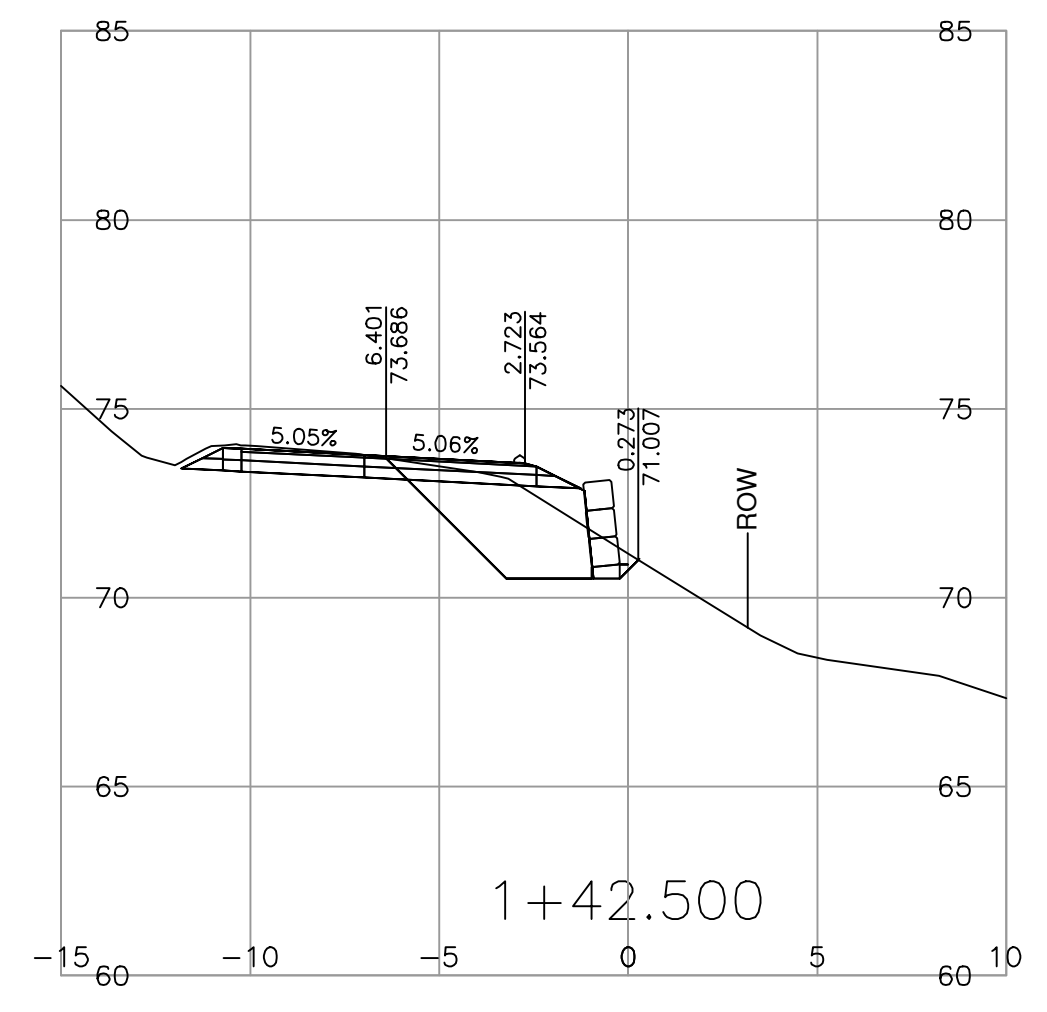
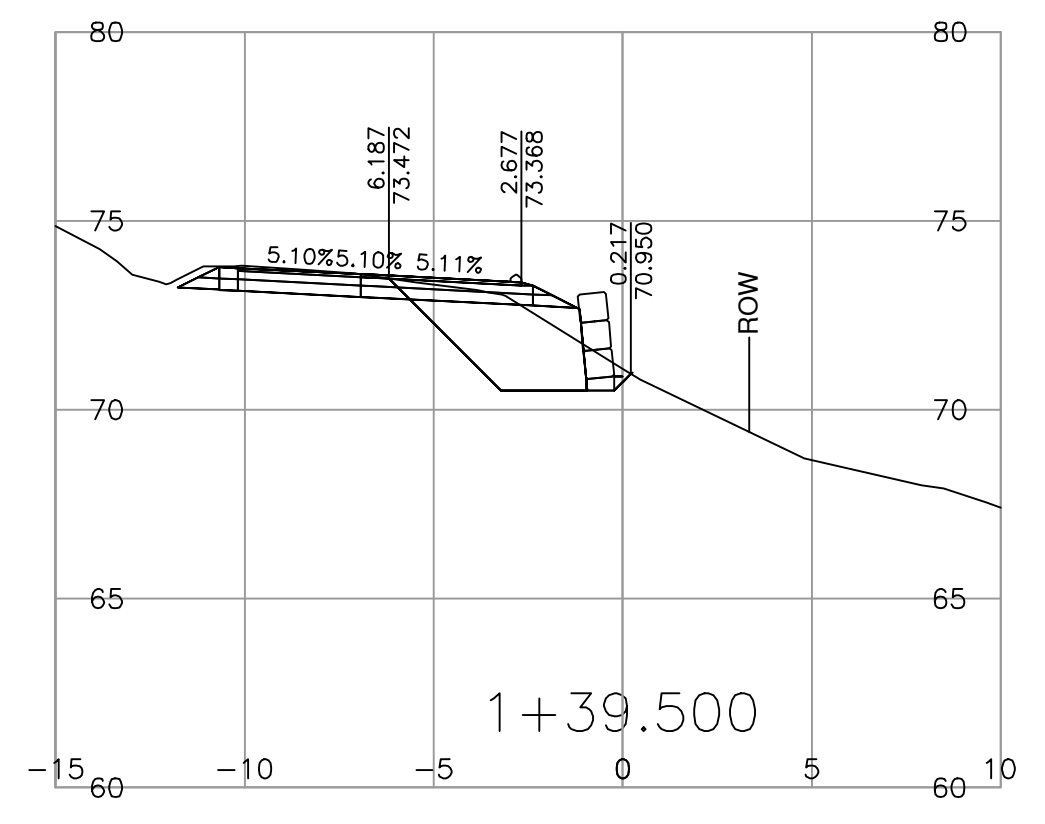
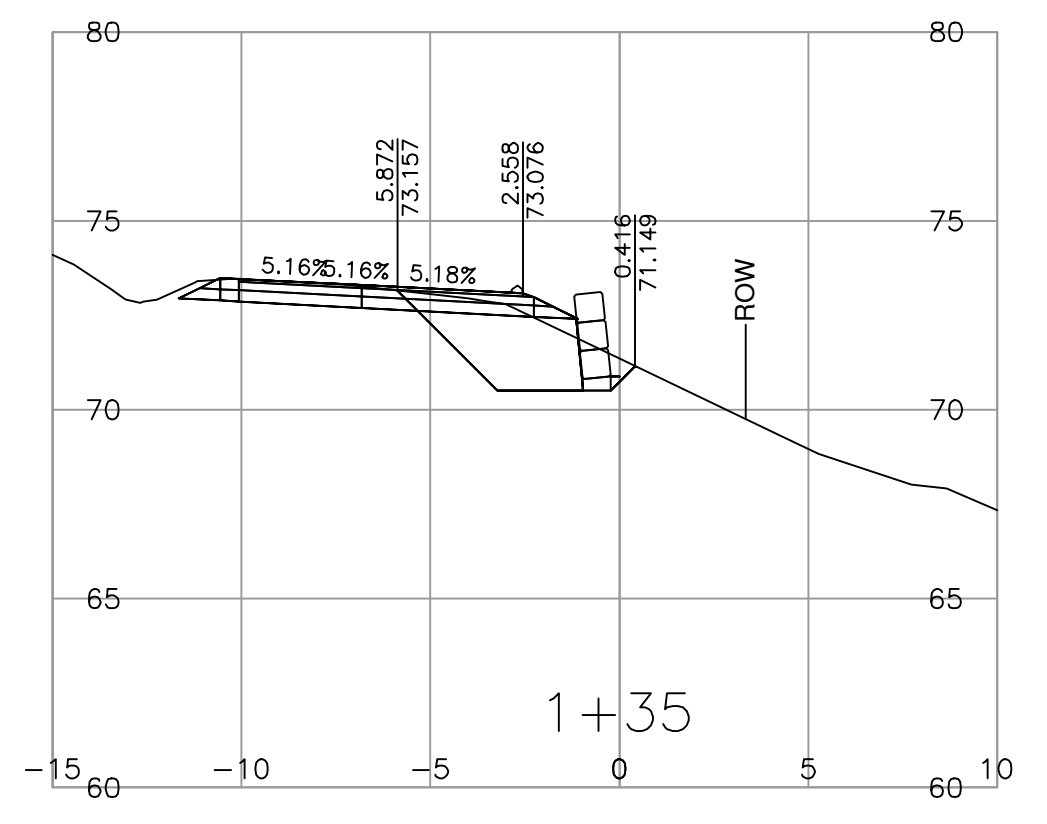
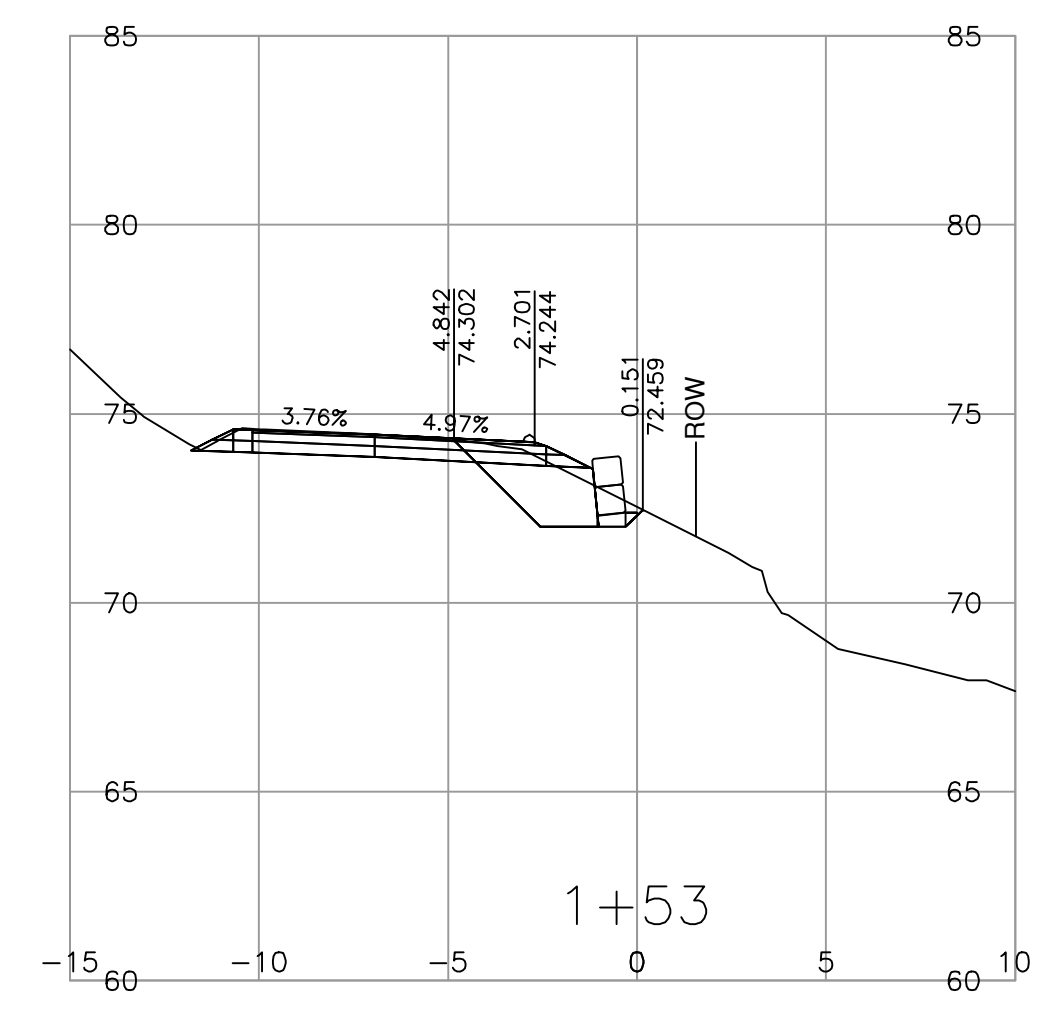
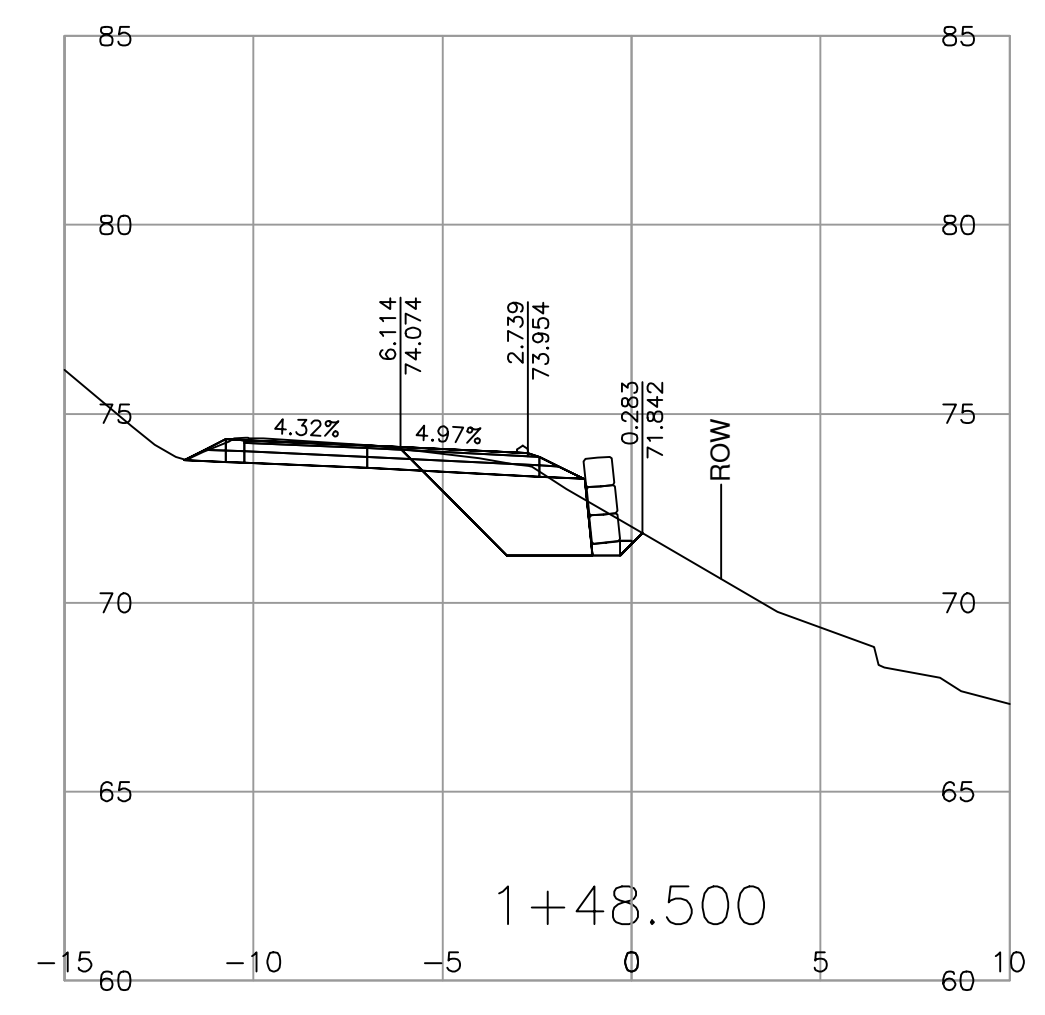
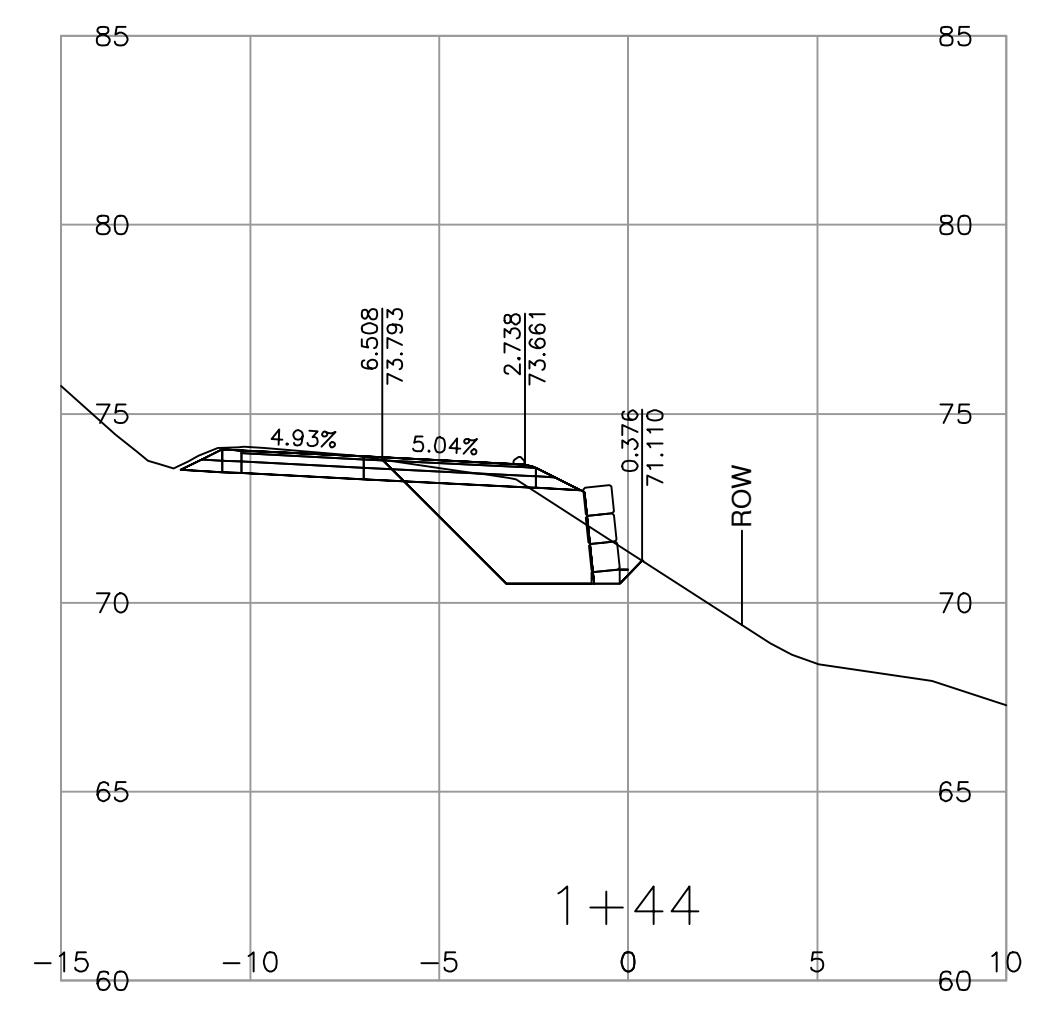
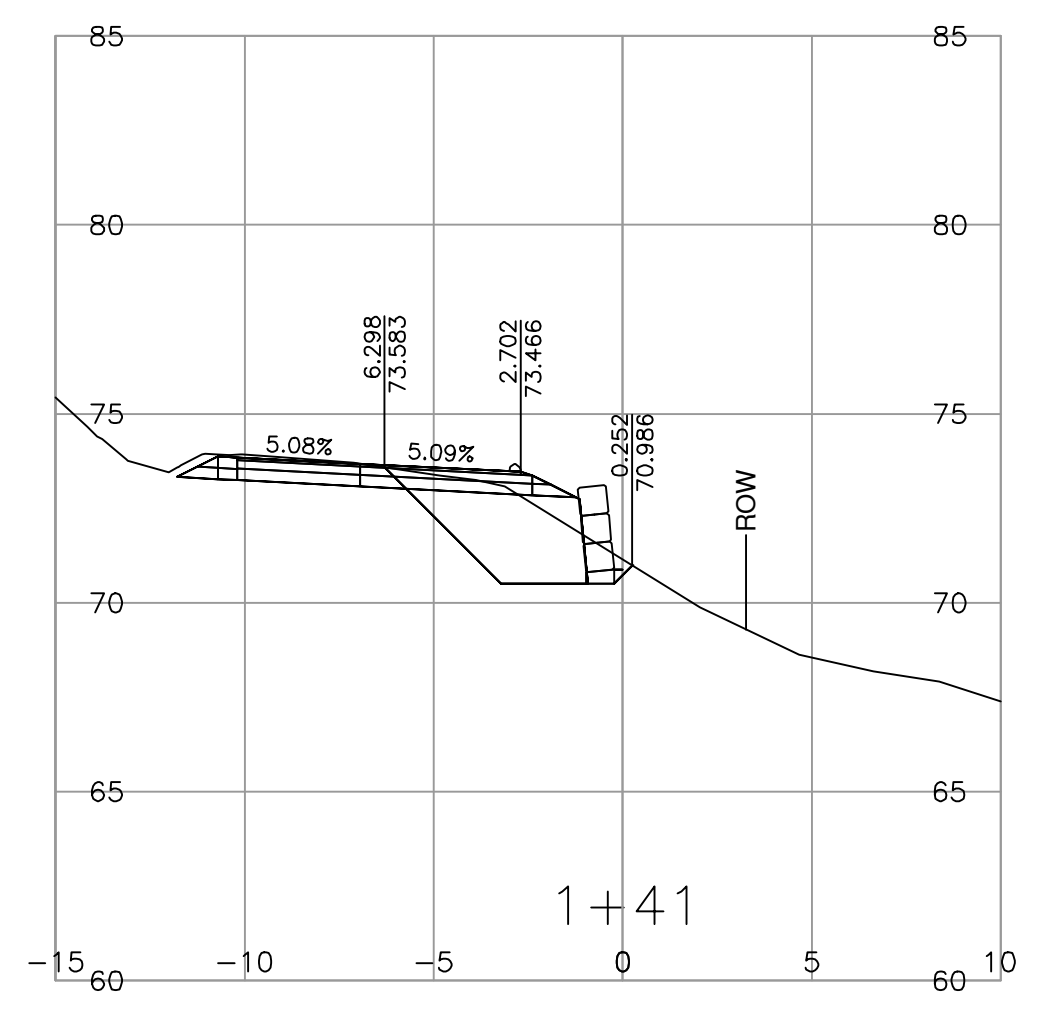
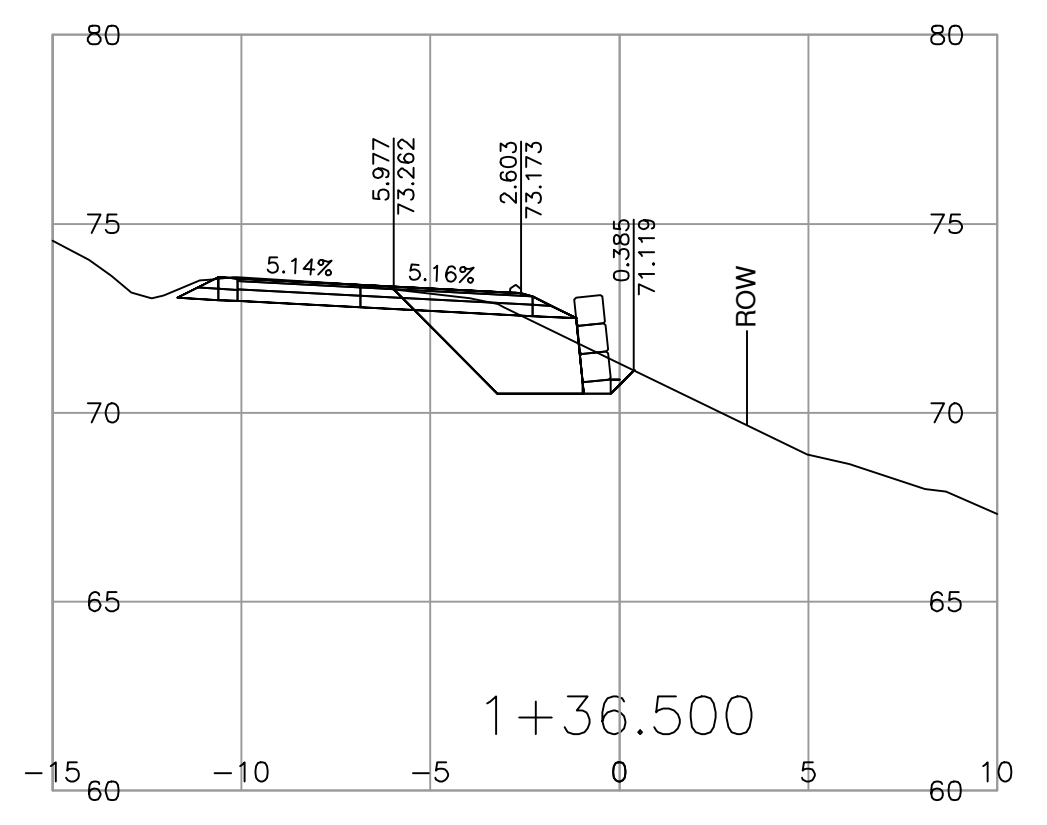
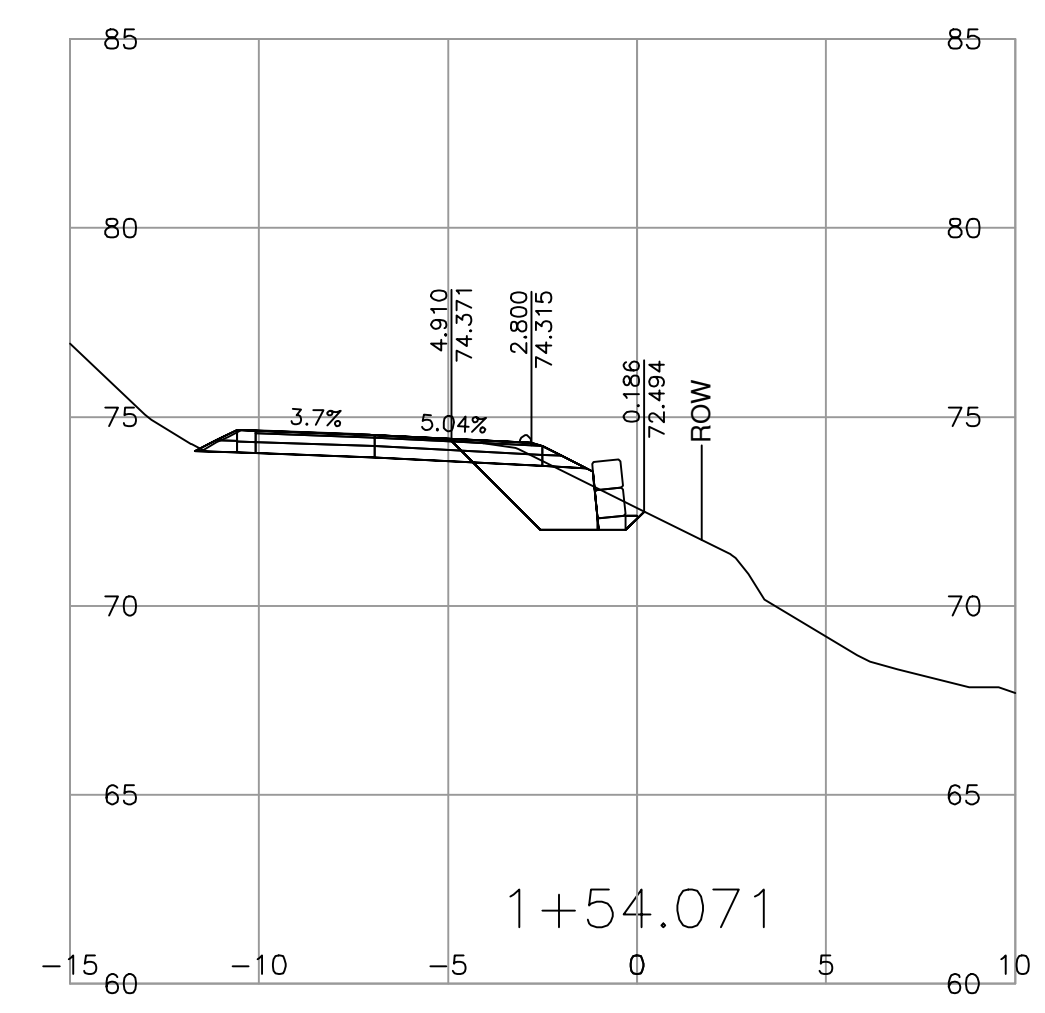
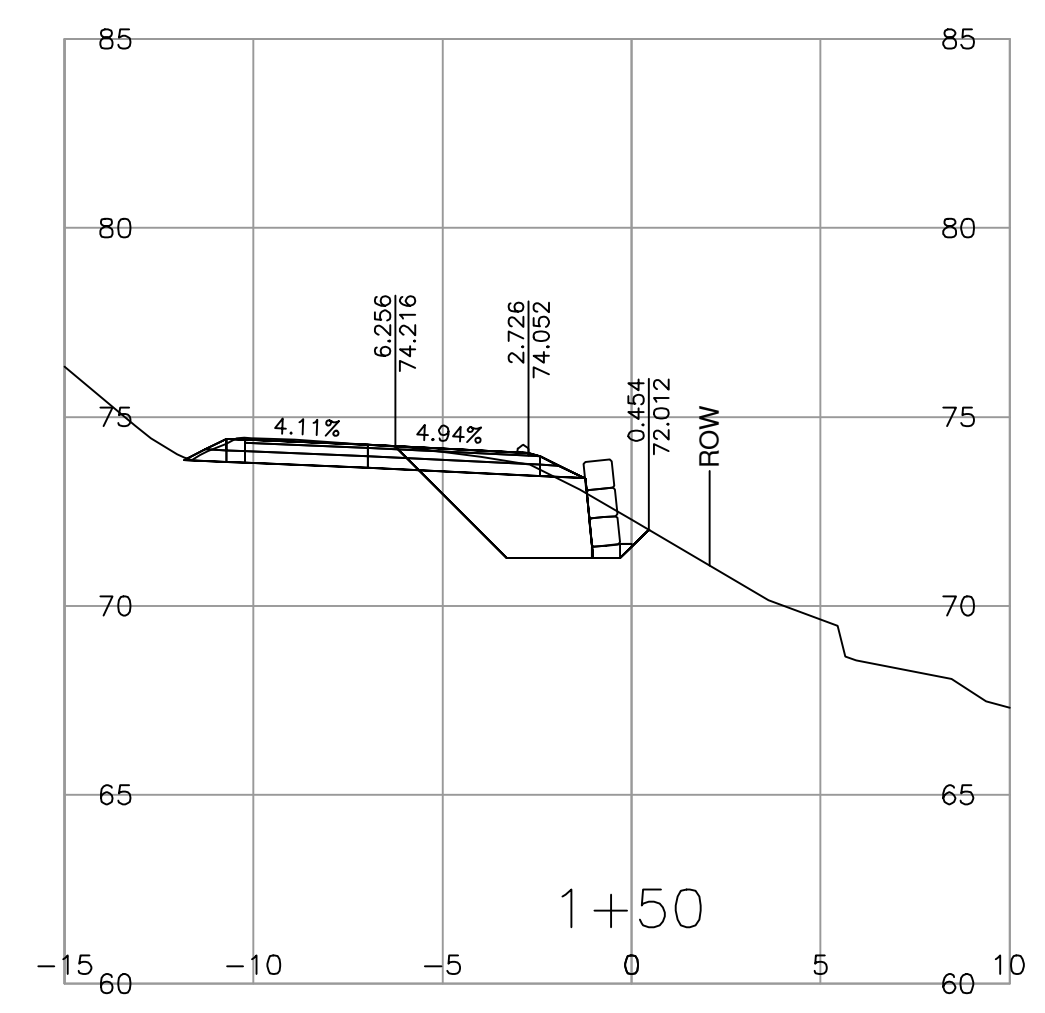
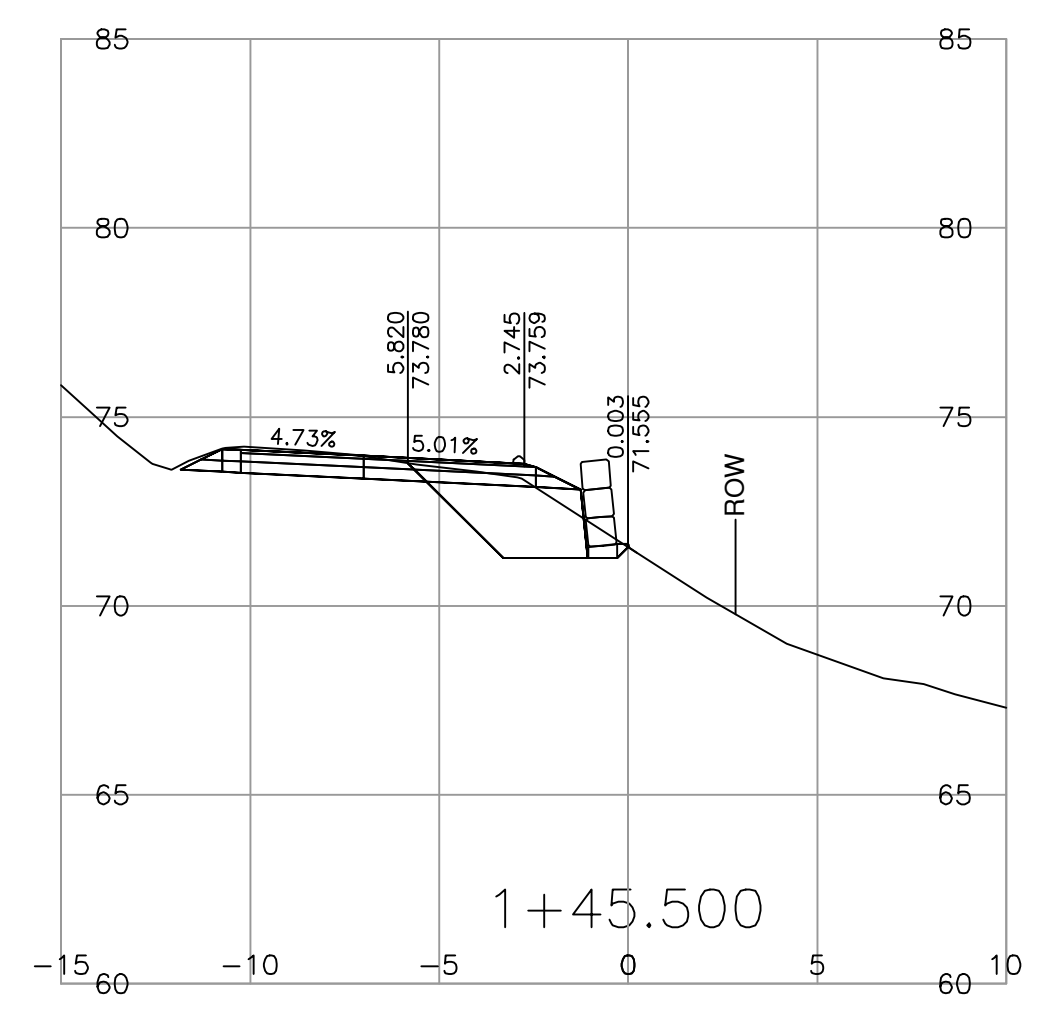
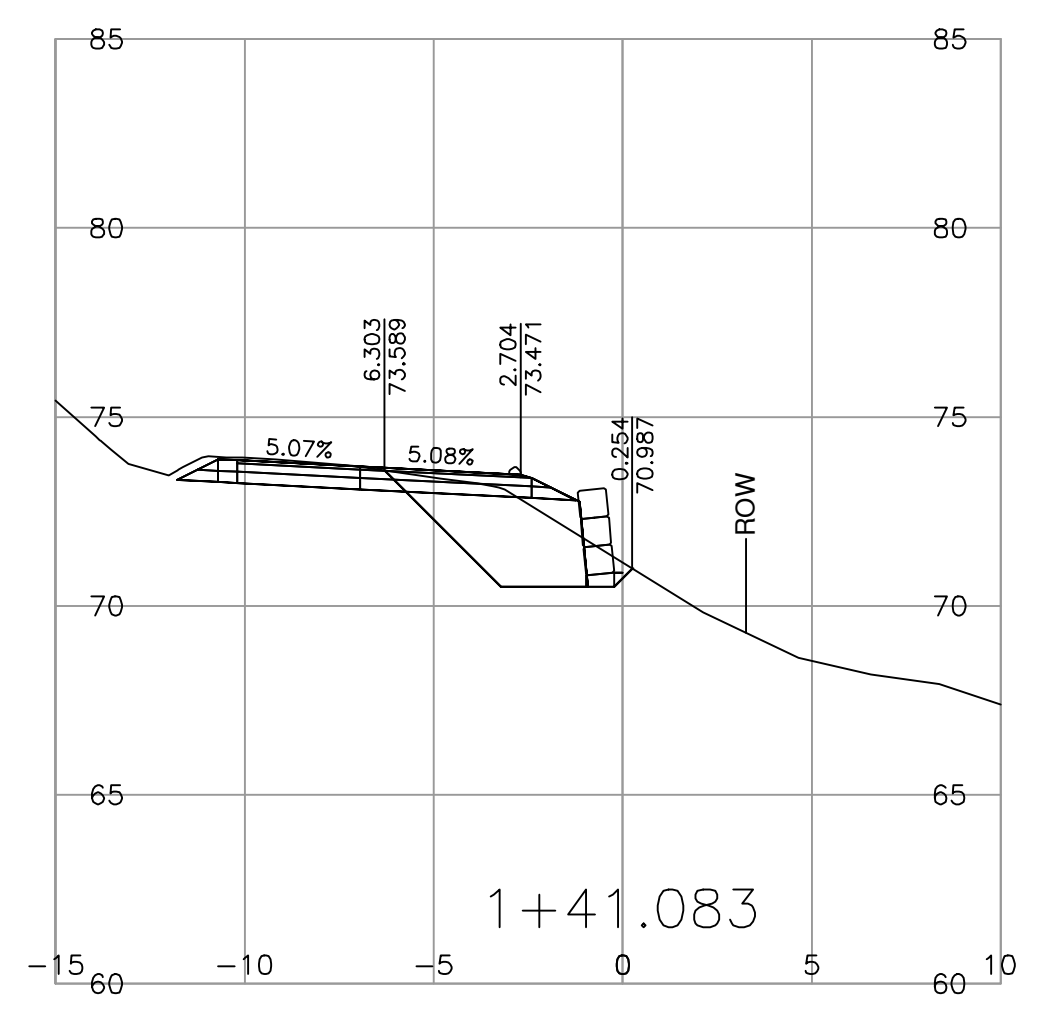
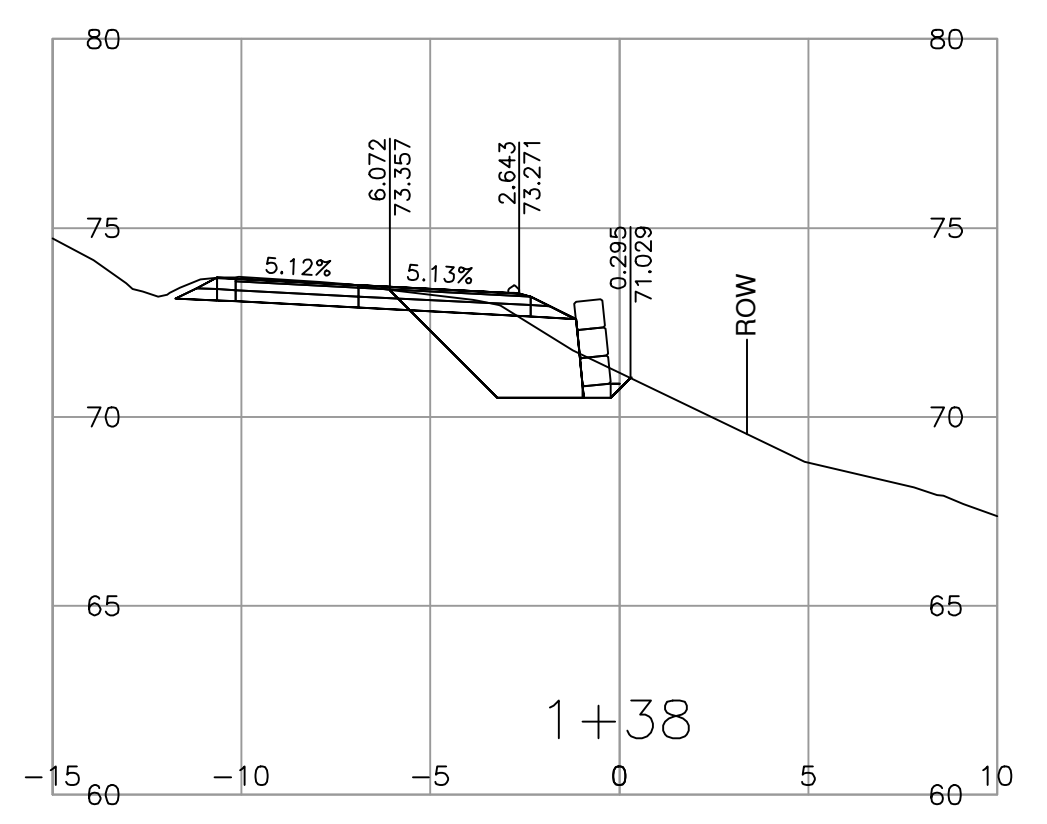
DESIGNED B.WANG DATE 2023-04-28  
QUALITY CONTROL C.CILIA DATE 2023-04-27  
QUALITY ASSURANCE G.IRVINE DATE 2023-04-27  
DRAWN B.WANG DATE 2023-04-28

ENGINEER OF RECORD  
DATE 2023-04-28

CROSS SECTIONS  
CHILLIWACK LAKE ROAD - CHILLIWACK RIVER VALLEY FLOOD REPAIRS  
SITE C

FILE NUMBER 872CS1658	PROJECT NUMBER 14095-0001	REG 1	DRAWING NUMBER 1005	REV ----
--------------------------	------------------------------	----------	------------------------	-------------

PLOT DATE: 2023/05/16 \\CA0049-PPFSS01\workgroup\1158\active\115820085\02\_active\_tasks\1000\_Chilliwack Lake Road Culverts\1\_bc\_moti\_road\DrawingProduction\100\_Plans\104-PLAN-SITE C\_WALL.dwg



SCALE 0 2 1:200 10m

CAD FILENAME 104-PLAN-SITE C WALL  
PLOT DATE 5/16/2023

REV	DATE	REVISIONS	NAME

BRITISH COLUMBIA  
MINISTRY OF TRANSPORTATION AND INFRASTRUCTURE  
SOUTH COAST REGION  
HIGHWAY ENGINEERING AND GEOMATICS

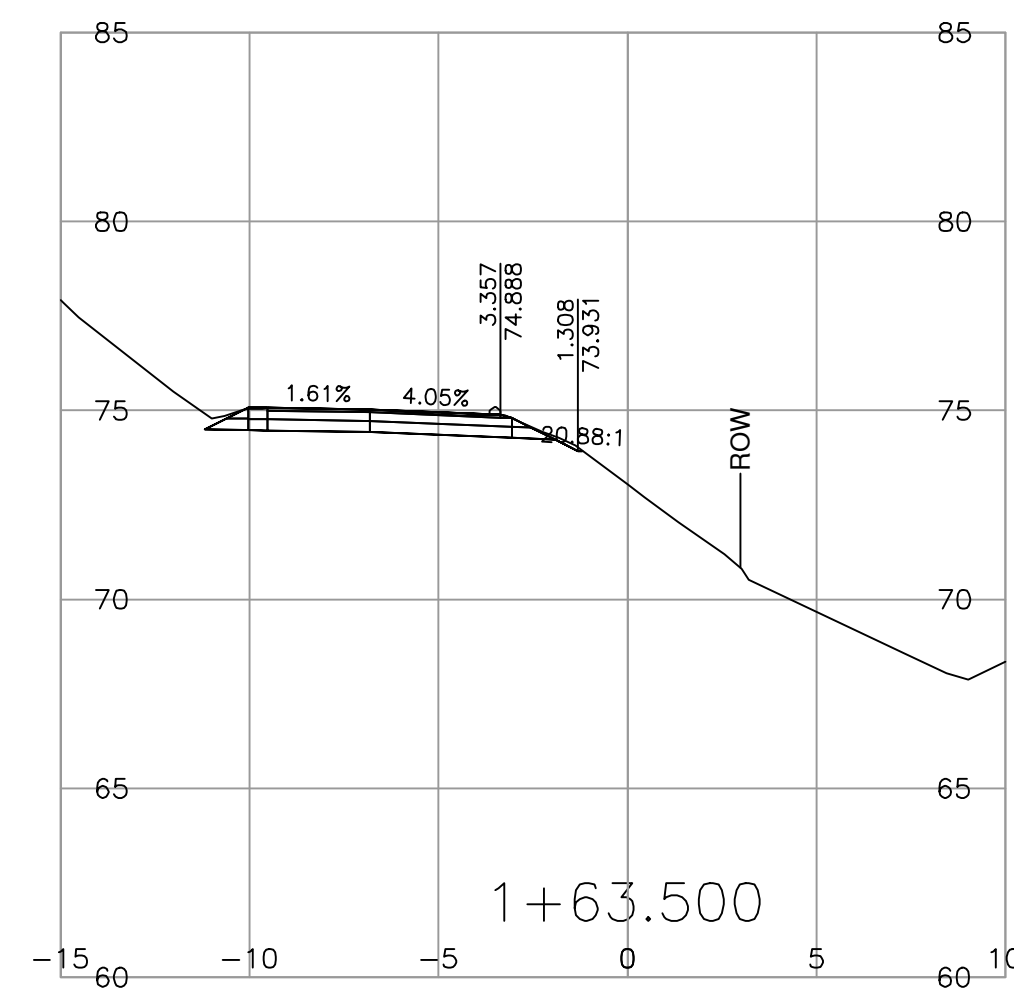
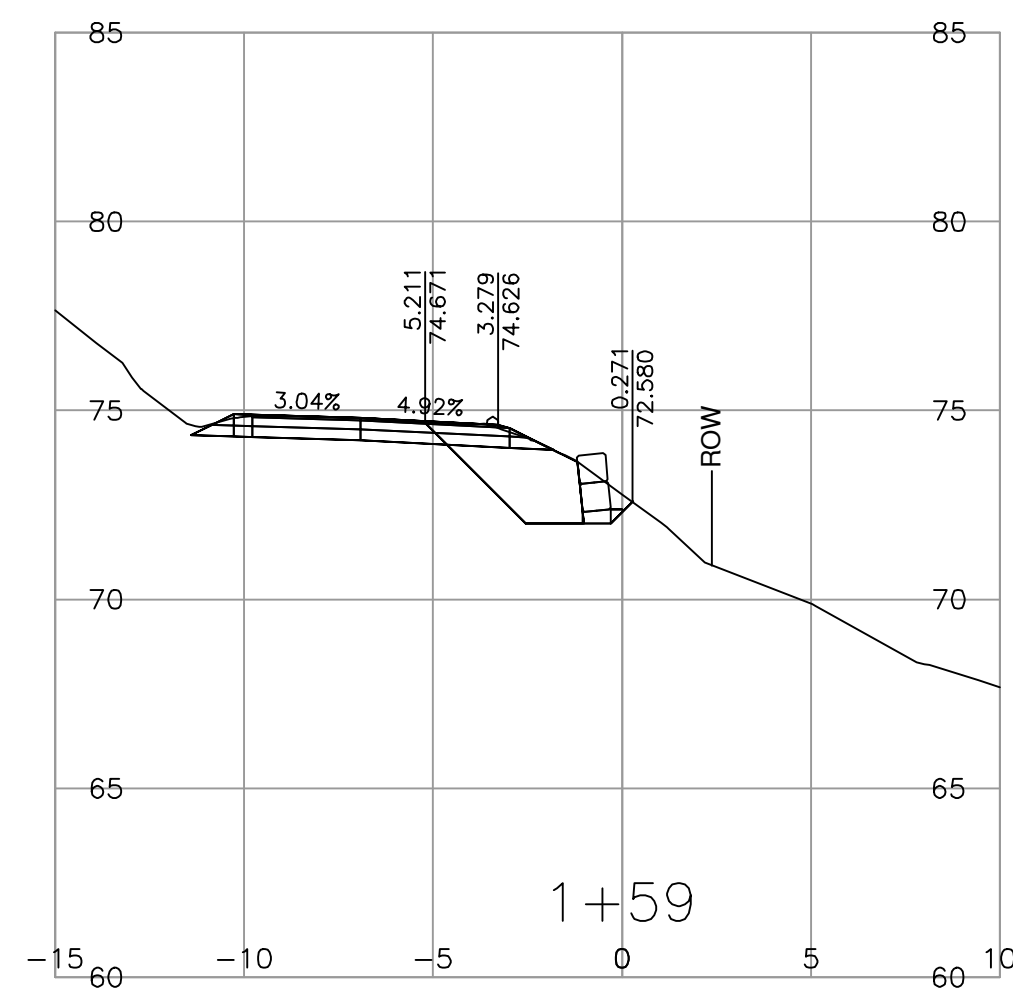
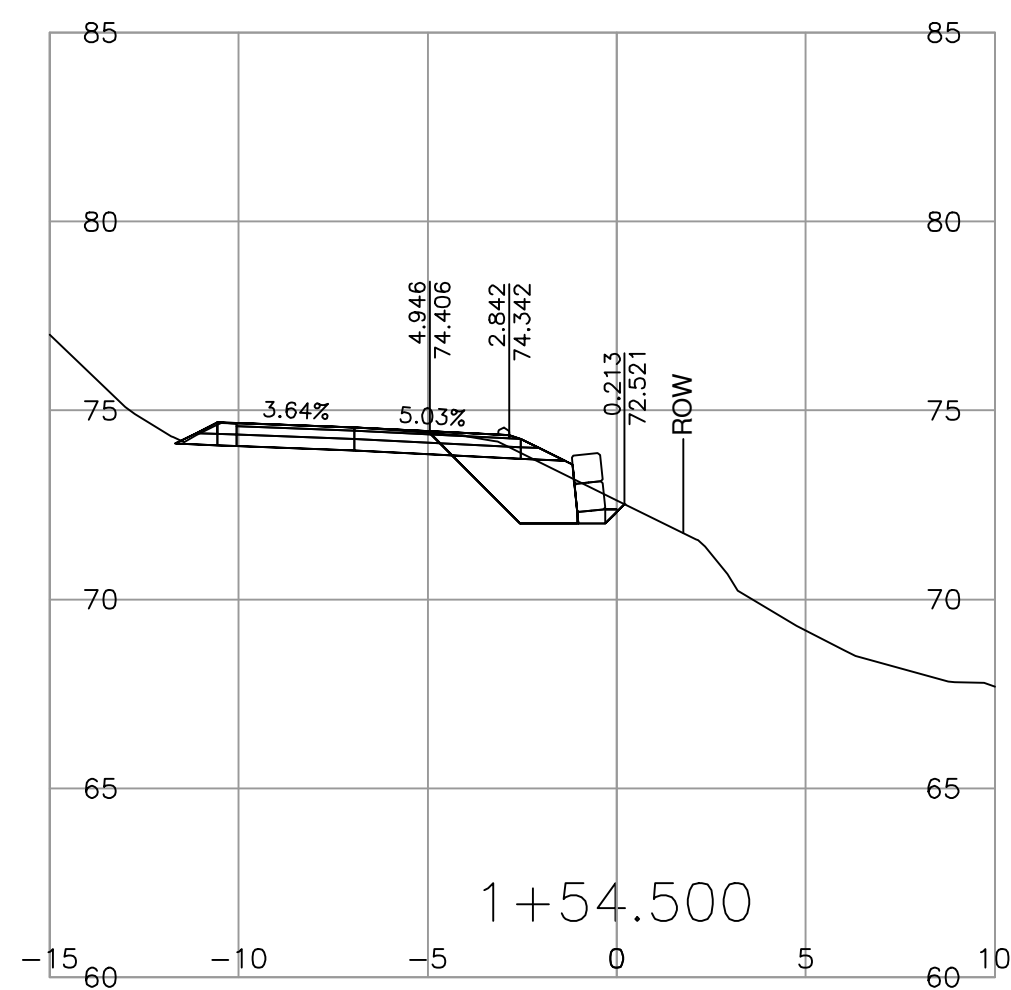
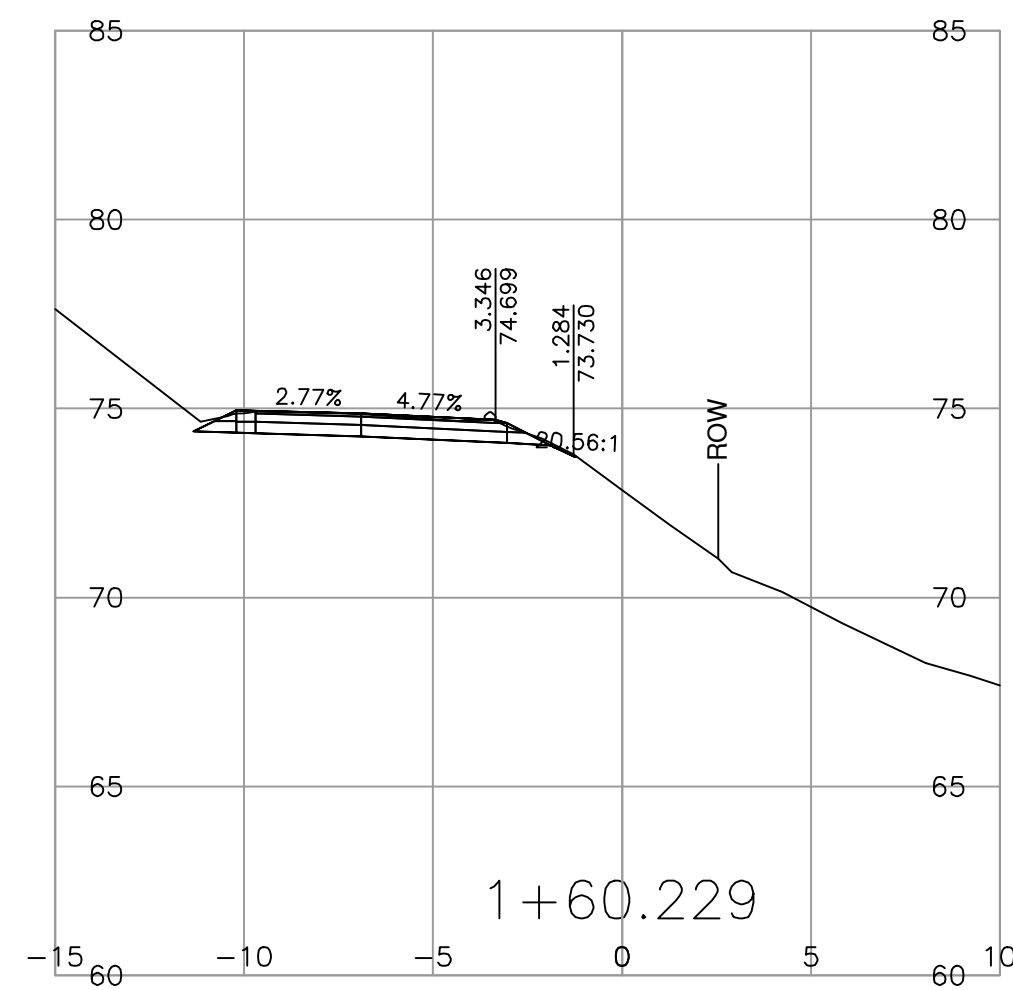
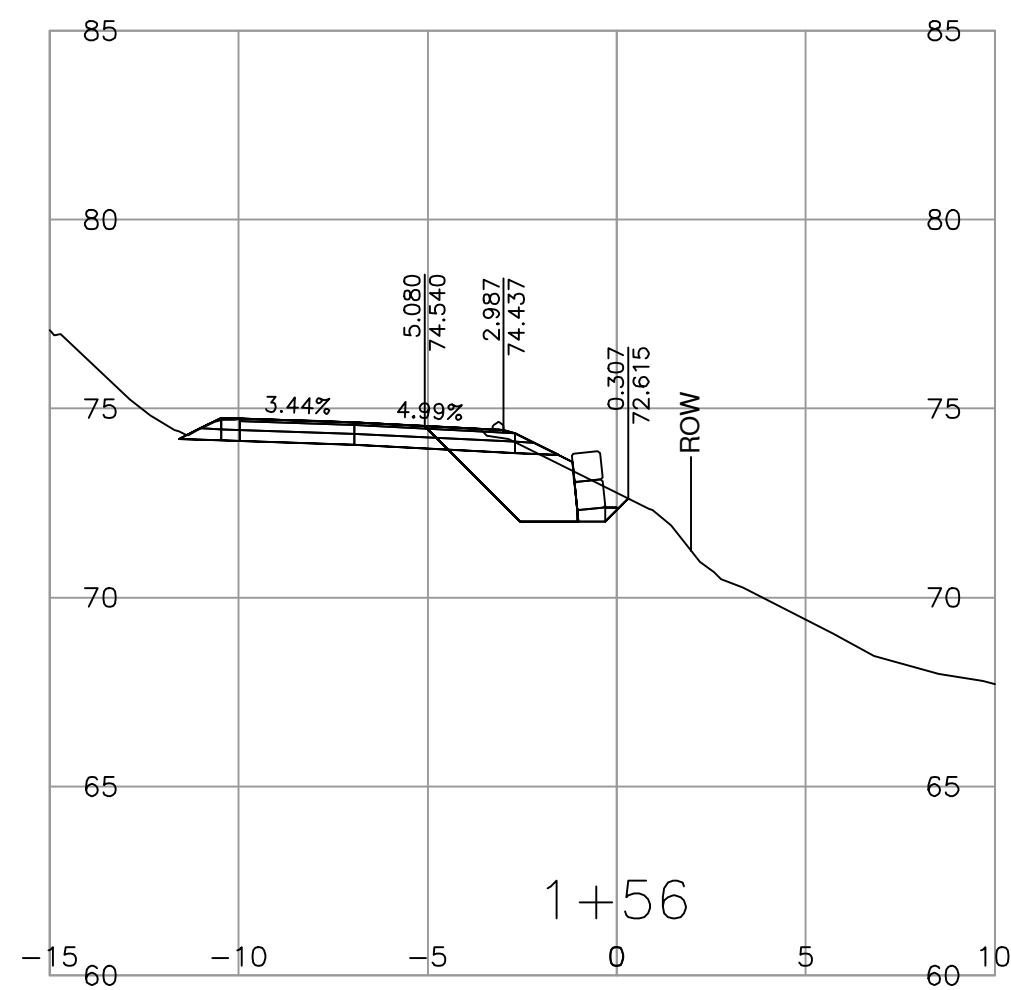
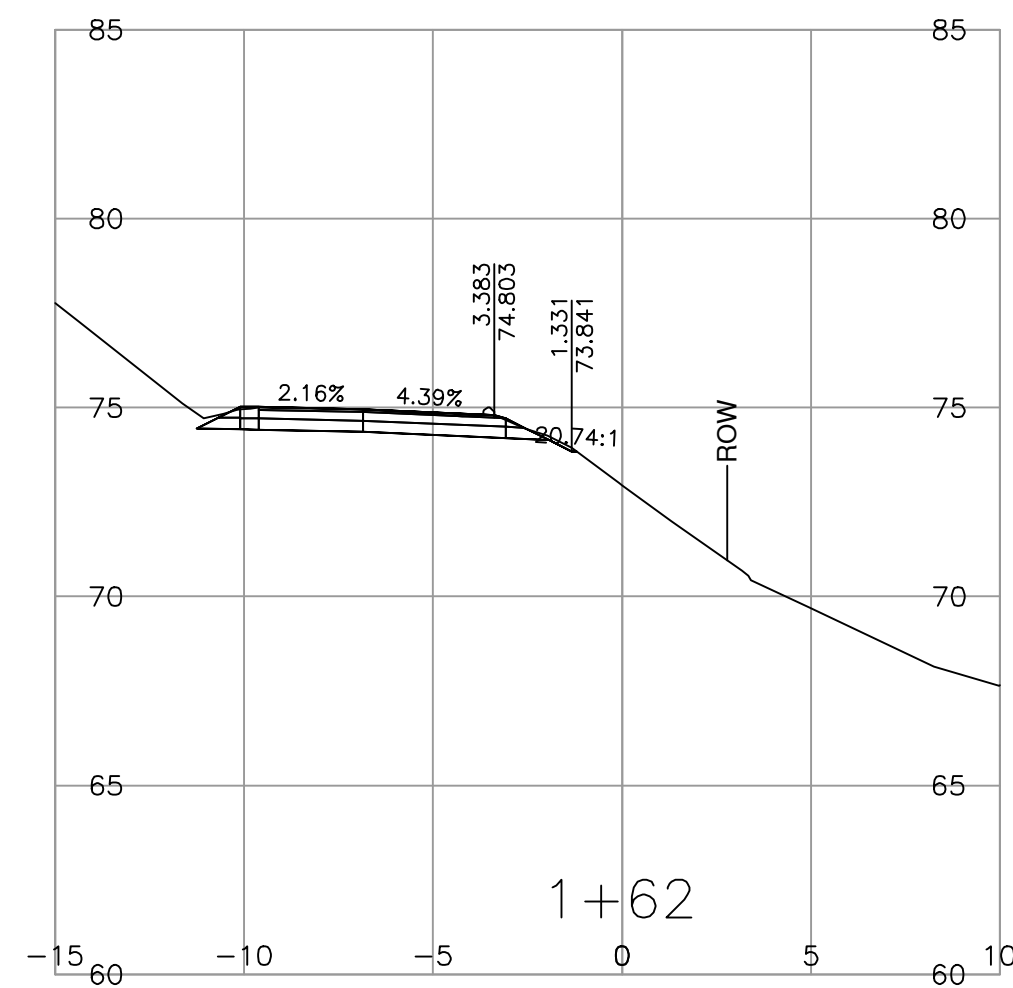
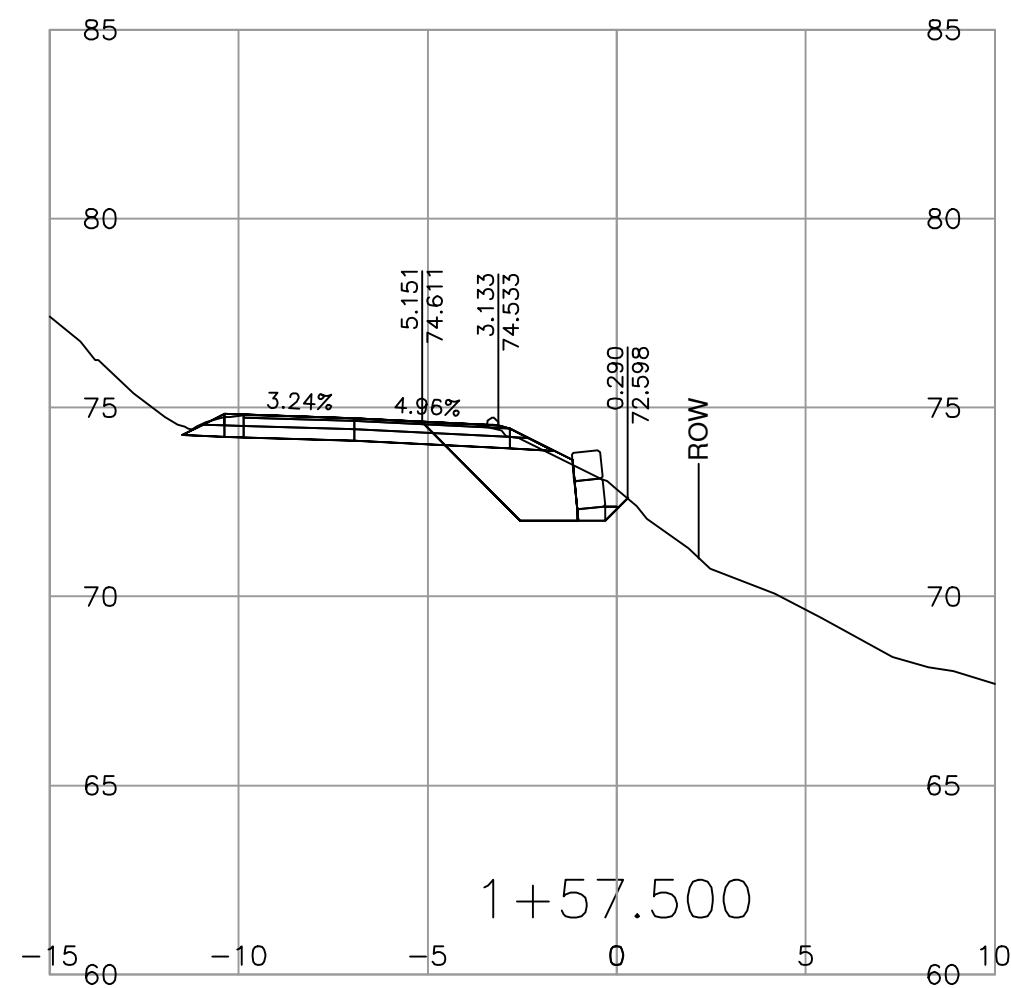
DESIGNED B.WANG DATE 2023-04-28  
QUALITY CONTROL C.CILIA DATE 2023-04-27  
QUALITY ASSURANCE G.IRVINE DATE 2023-04-27  
DRAWN B.WANG DATE 2023-04-28

ENGINEER OF RECORD  
DATE 2023-04-28

CROSS SECTIONS  
CHILLIWACK LAKE ROAD - CHILLIWACK RIVER VALLEY FLOOD REPAIRS  
SITE C

FILE NUMBER 872CS1658	PROJECT NUMBER 14095-0001	REG 1	DRAWING NUMBER 1006	REV ----
--------------------------	------------------------------	----------	------------------------	-------------

PLOT DATE: 2023/05/16 \\CA0049-PPFSS01\workgroup\1158\active\115820085\02\_active\_tasks\1000\_Chilliwack Lake Road Culverts\1\_bc\_moti\_road\DrawingProduction\100\_Plans\104-PLAN-SITE C\_WALL.dwg



SCALE		0 2 1:200 10m	
CAD FILENAME		104-PLAN-SITE C WALL	
PLOT DATE		5/16/2023	
REV	DATE	REVISIONS	NAME

**BRITISH COLUMBIA**  
 MINISTRY OF TRANSPORTATION AND INFRASTRUCTURE  
 SOUTH COAST REGION  
 HIGHWAY ENGINEERING AND GEOMATICS

DESIGNED	B.WANG	DATE	2023-04-28
QUALITY CONTROL	C.CILIA	DATE	2023-04-27
QUALITY ASSURANCE	G.IRVINE	DATE	2023-04-27
DRAWN	B.WANG	DATE	2023-04-28

ENGINEER OF RECORD \_\_\_\_\_

DATE 2023-04-28

CROSS SECTIONS				
CHILLIWACK LAKE ROAD - CHILLIWACK RIVER VALLEY FLOOD REPAIRS				
SITE C				
FILE NUMBER	PROJECT NUMBER	REG	DRAWING NUMBER	REV
872CS1658	14095-0001	1	1007	----