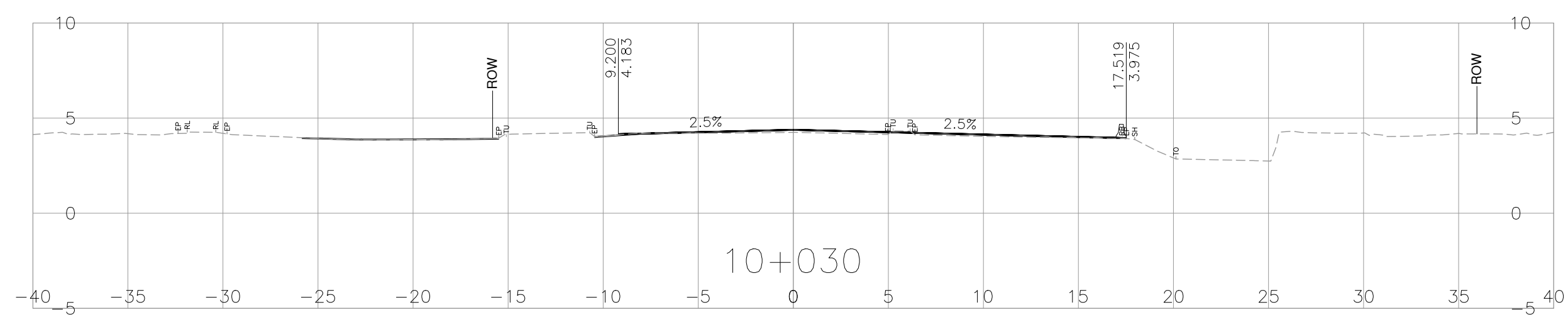
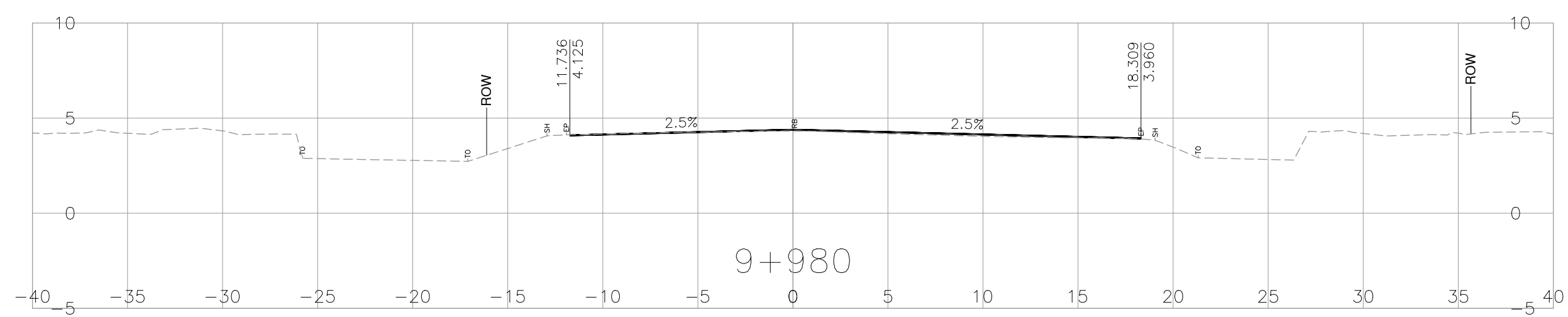
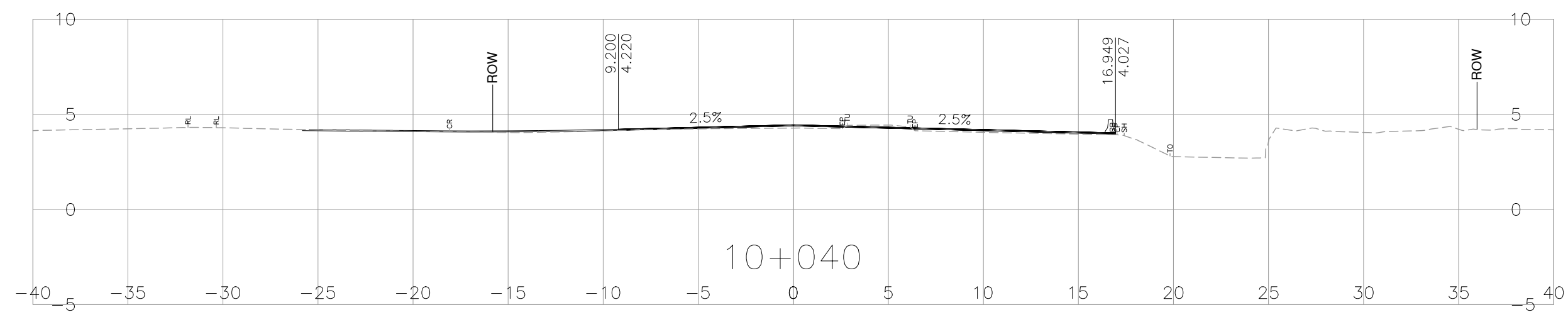
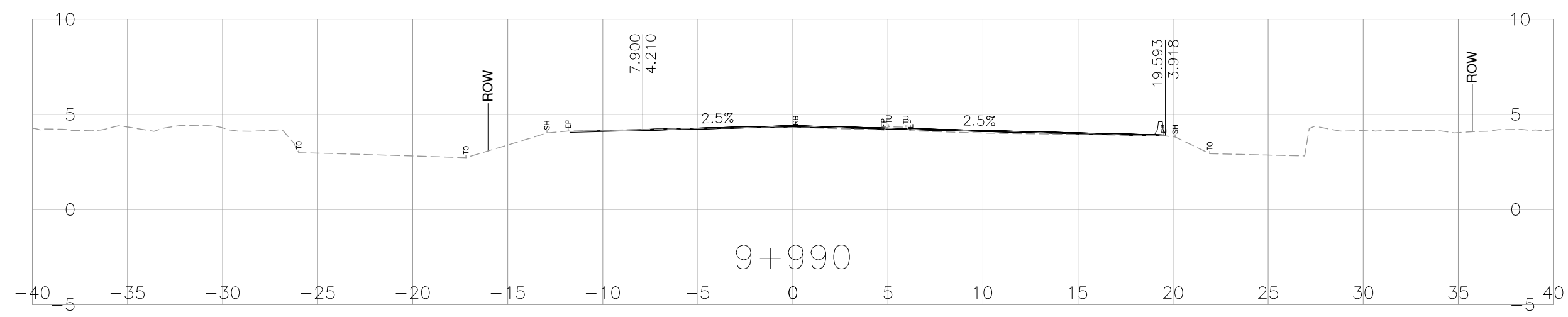
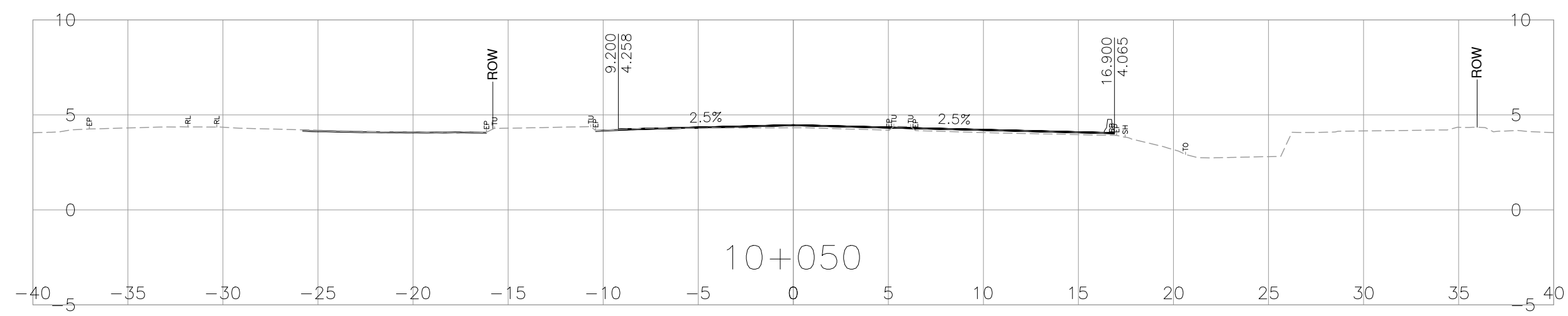
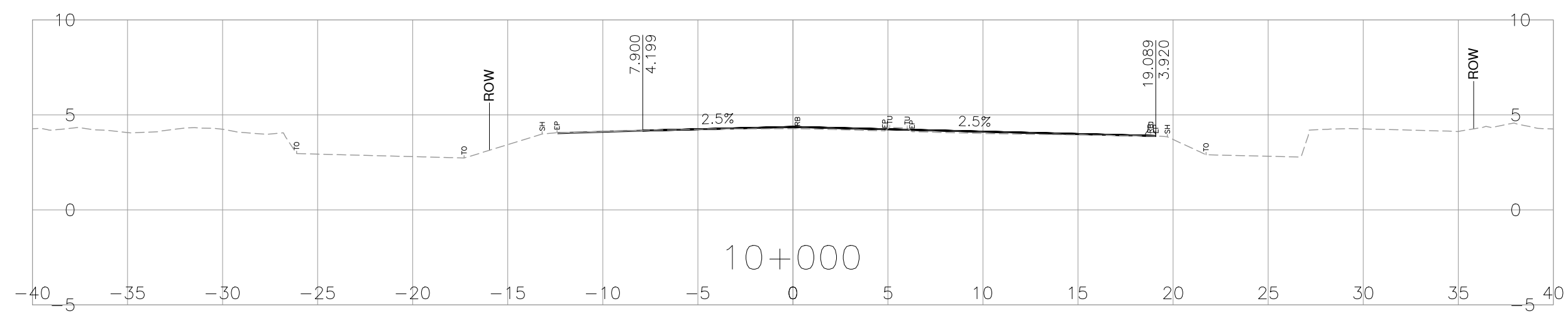
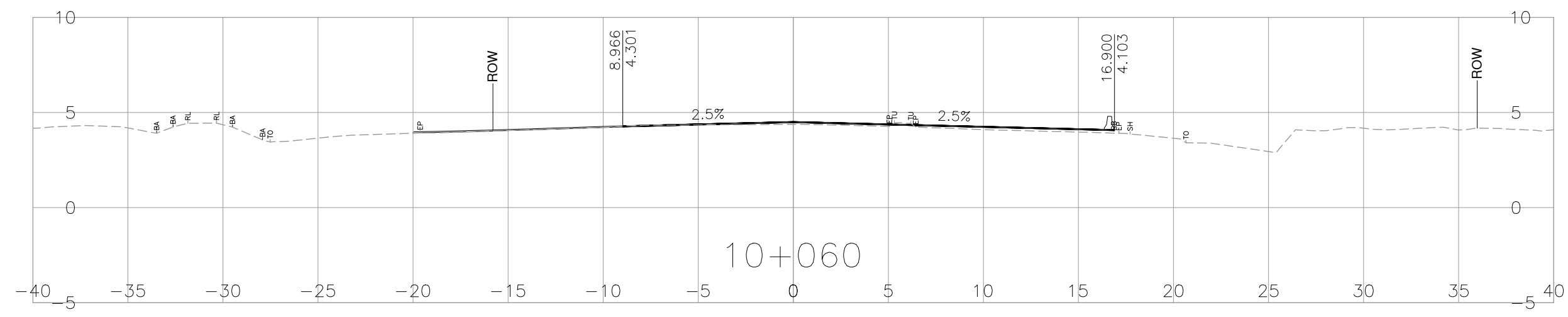
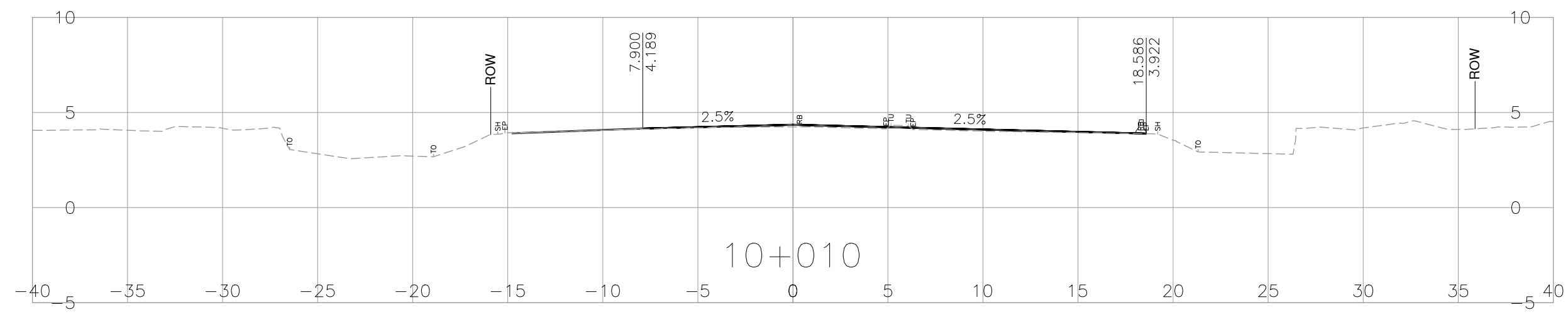
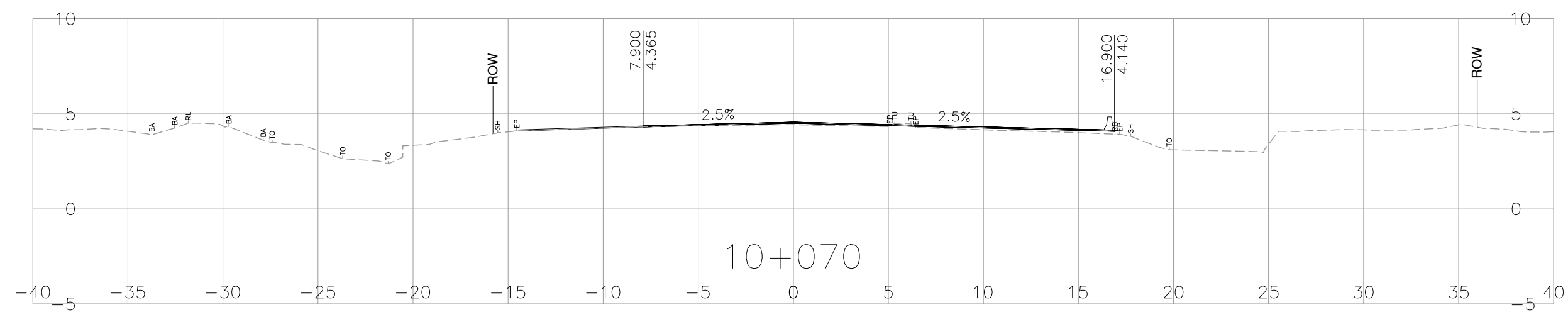
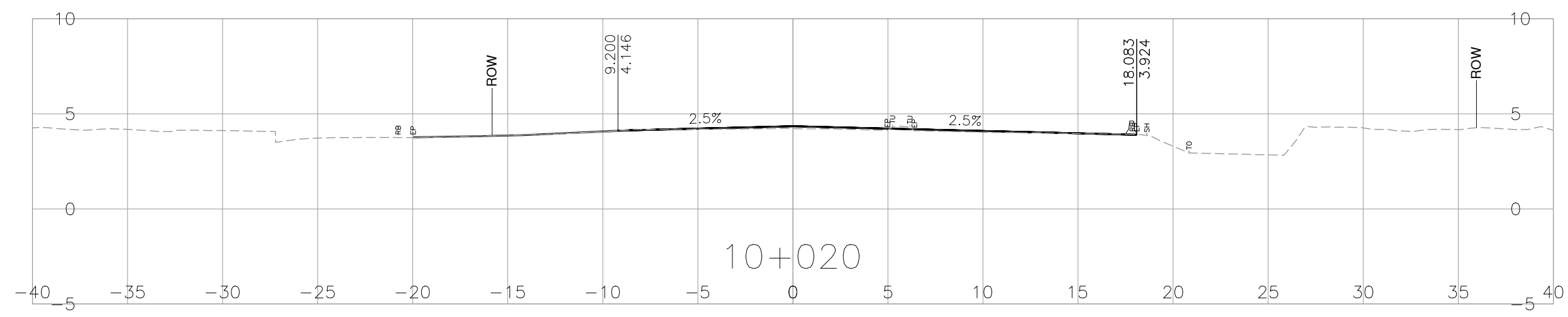


PLOT DATE: 2024/02/02 P:\Project\50-22000\RS\201-11400-05 - Hwy 11 Reinstatement\Hwy11 North Bound Re-instatement\DrawingProduction\1000_DesignSections\R1-1103-1000.dwg



REV	DATE	REVISIONS	NAME

MINISTRY EGBC PERMIT TO PRACTICE 1003429

BRITISH COLUMBIA
MINISTRY OF TRANSPORTATION AND INFRASTRUCTURE
 SOUTH COAST REGION
 HIGHWAY ENGINEERING AND GEOMATICS

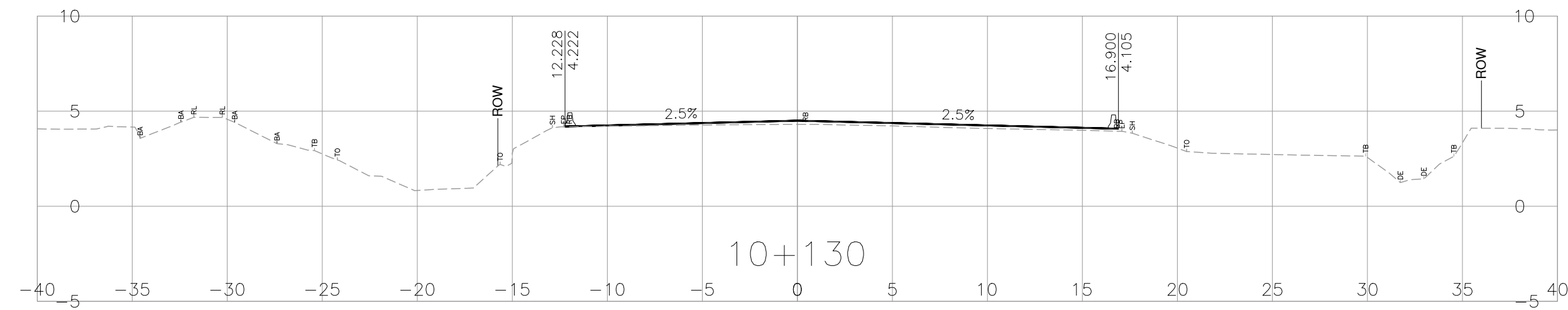
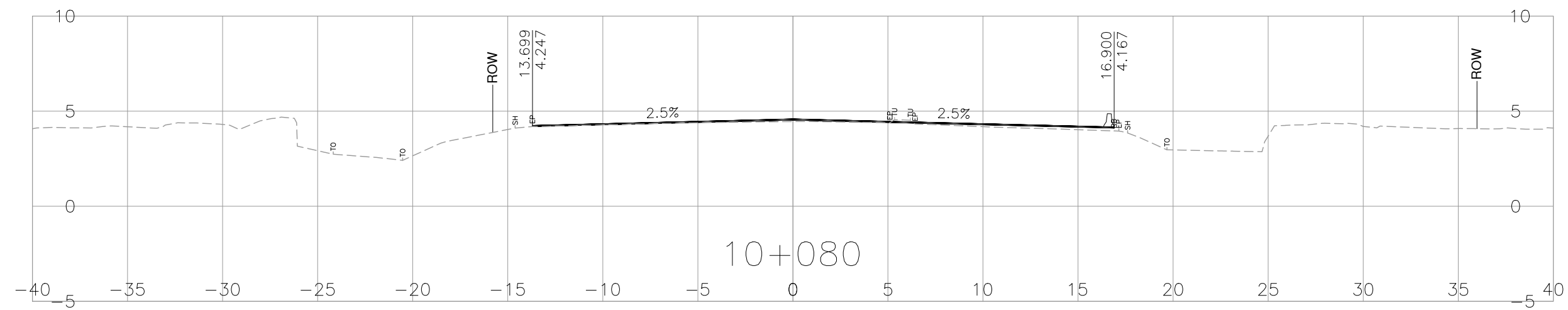
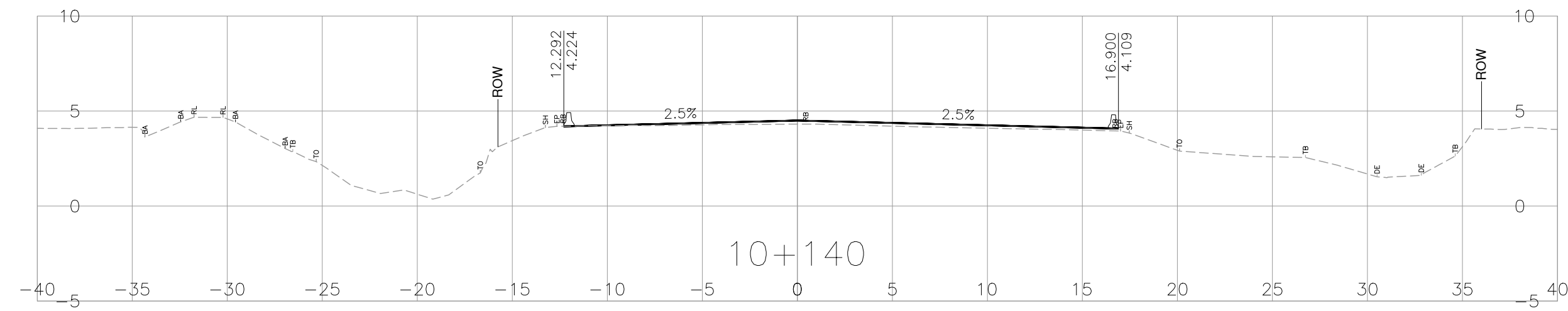
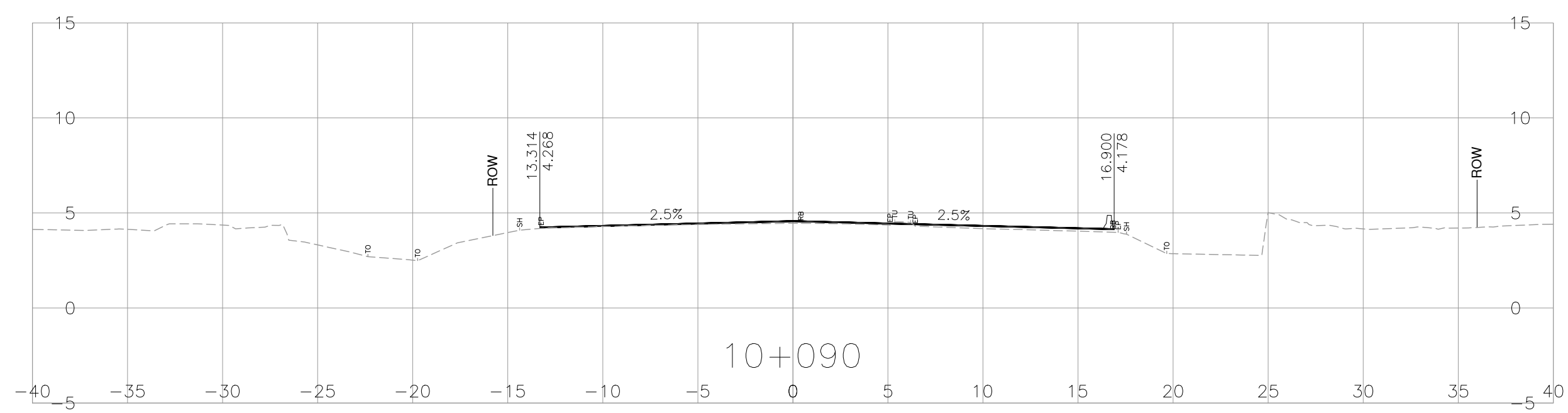
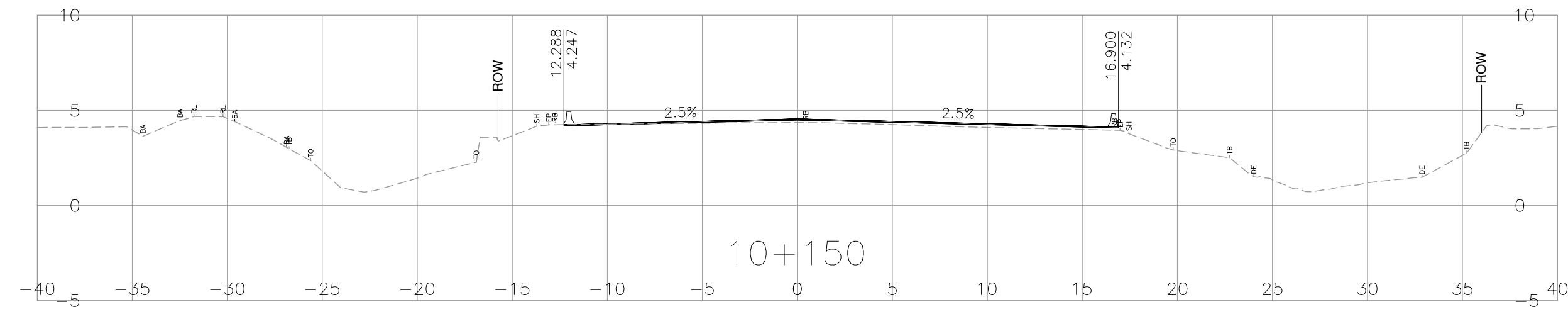
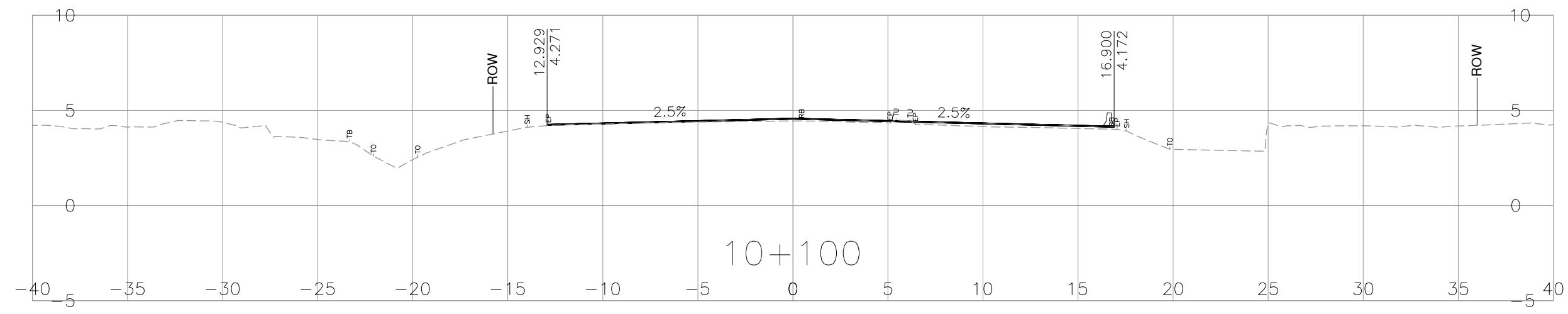
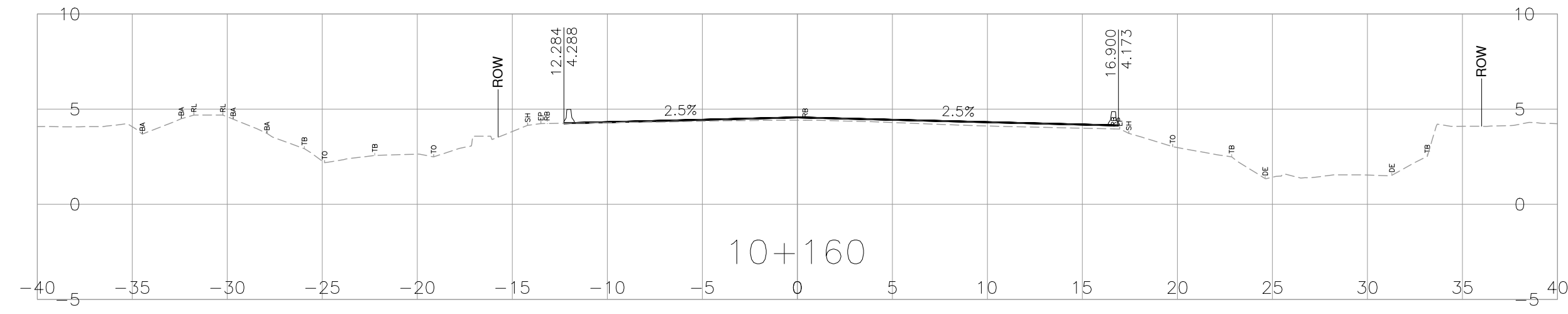
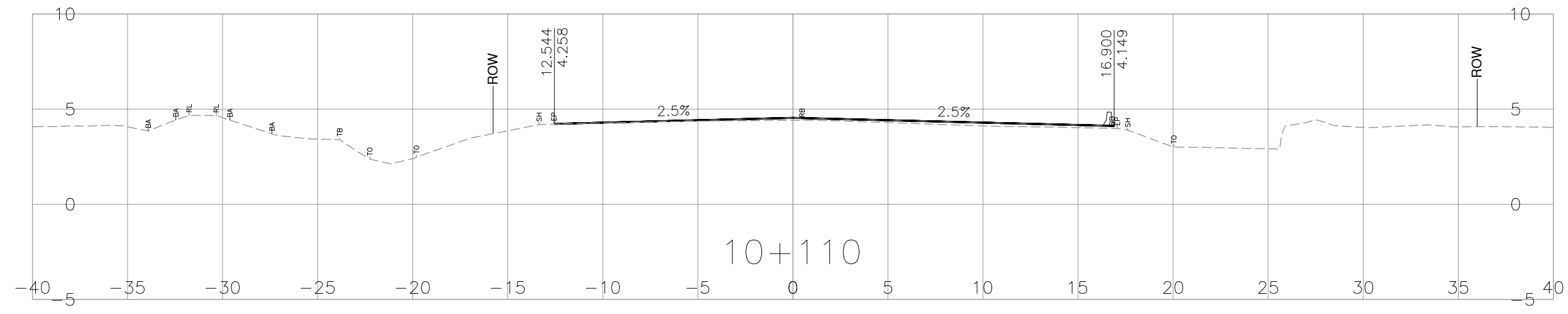
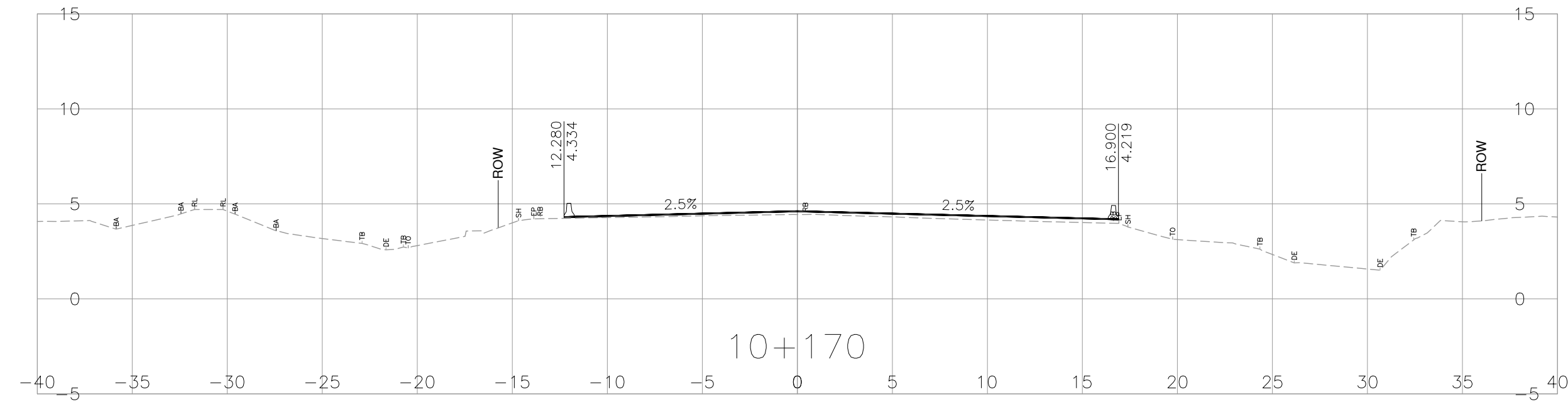
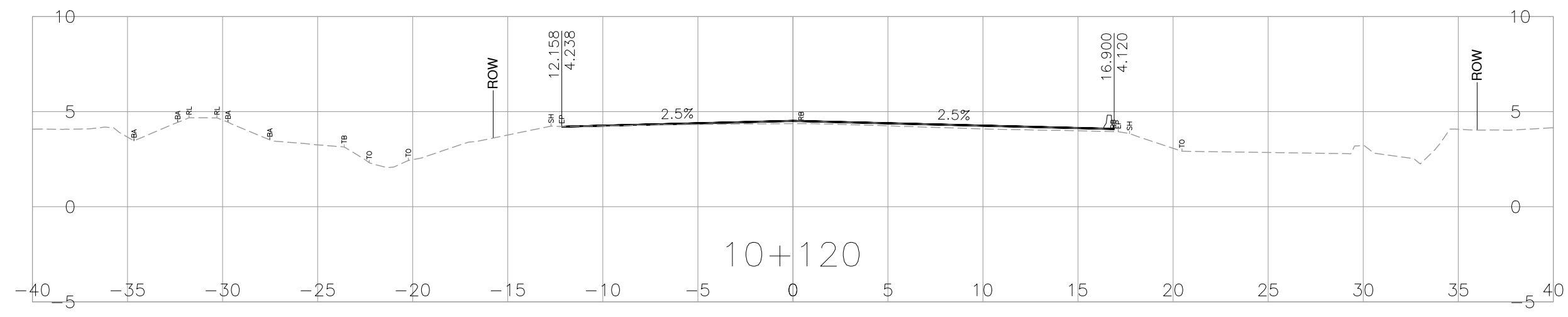
DESIGNED: E. YANG DATE: 2024-01-09
 QUALITY CONTROL: J. BAINS DATE: 2024-01-09
 FILE NUMBER: N. TAVAFZADEH-HAGHI DATE: 2024-01-09
 PLOT DATE: DRAWN: M. SUNDERLAND / A. UNGAR DATE: 2024-01-09

SECTIONS
HIGHWAY 11 AT WILLBAND CREEK
FLOOD REPAIRS
 STA. 9+980 TO 10+070

SCALE: 0 2 1:250 12m

PROJECT NUMBER: 14031-0001
 REG: 1
 DRAWING NUMBER: R1-1103-1001
 REV: -

PLOT DATE: 2024/02/02 P:\Project\50-22000\RS\201-11400-05 - Hwy 11 Reinstatement\Hwy11 North Bound Re-instatement\DrawingProduction\1000_DesignSections\R1-1103-1000.dwg



REV	DATE	REVISIONS	NAME

MINISTRY EGBC PERMIT TO PRACTICE 1003429

BRITISH COLUMBIA
MINISTRY OF TRANSPORTATION AND INFRASTRUCTURE
 SOUTH COAST REGION
 HIGHWAY ENGINEERING AND GEOMATICS

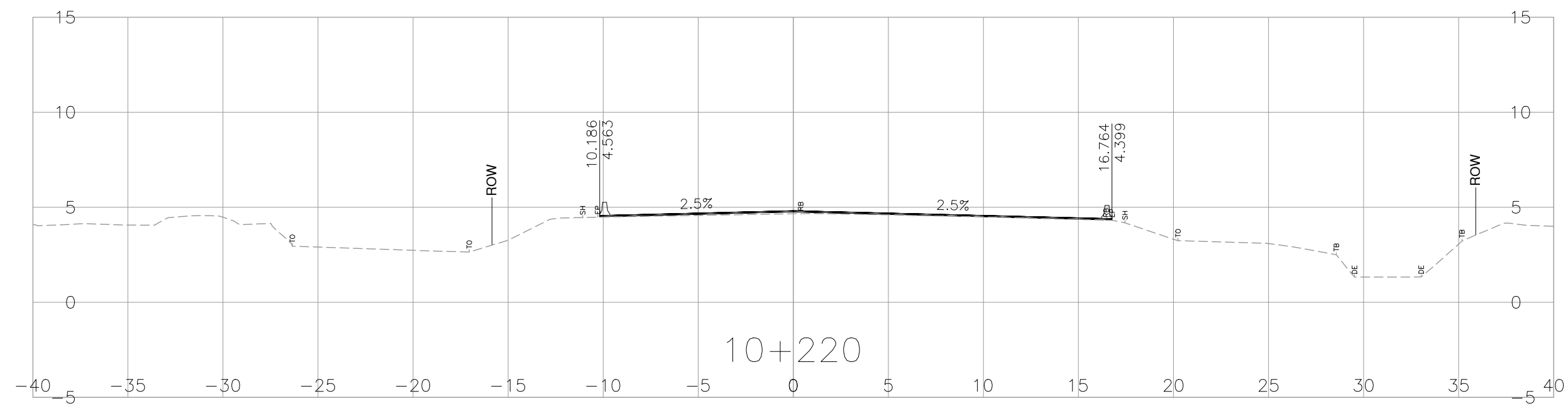
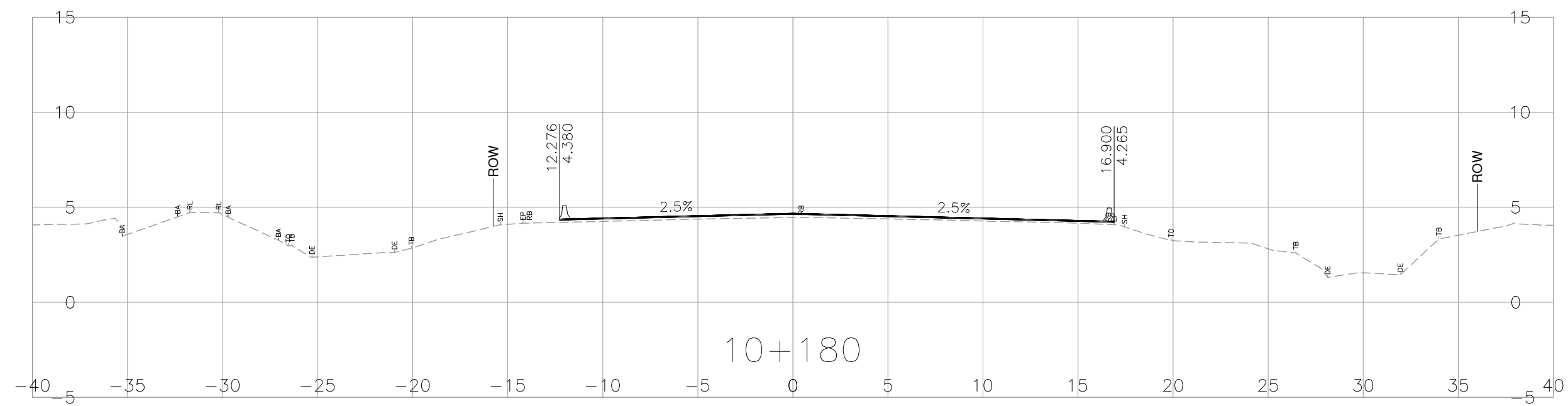
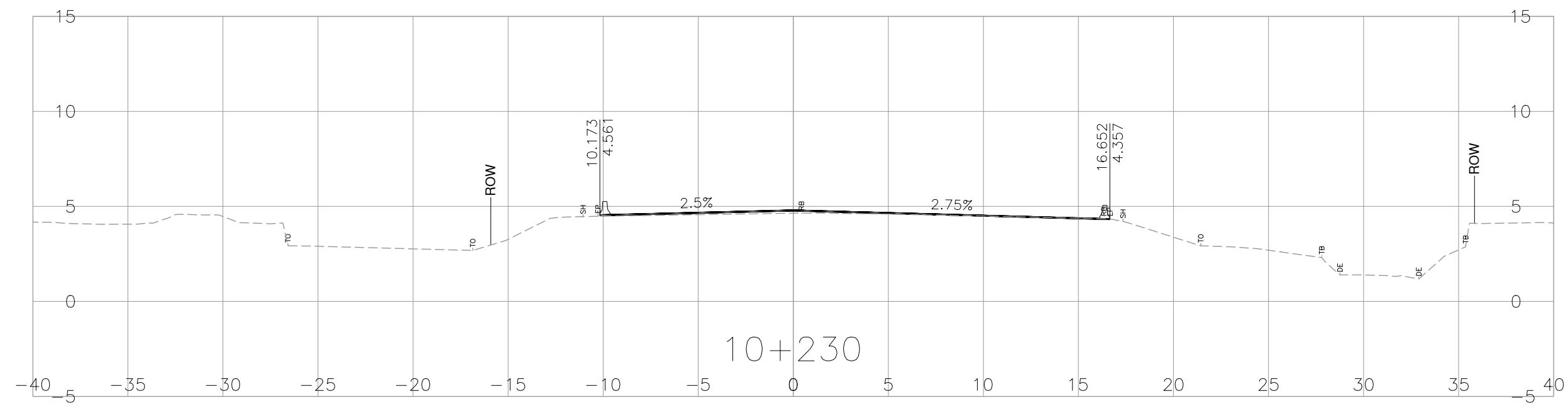
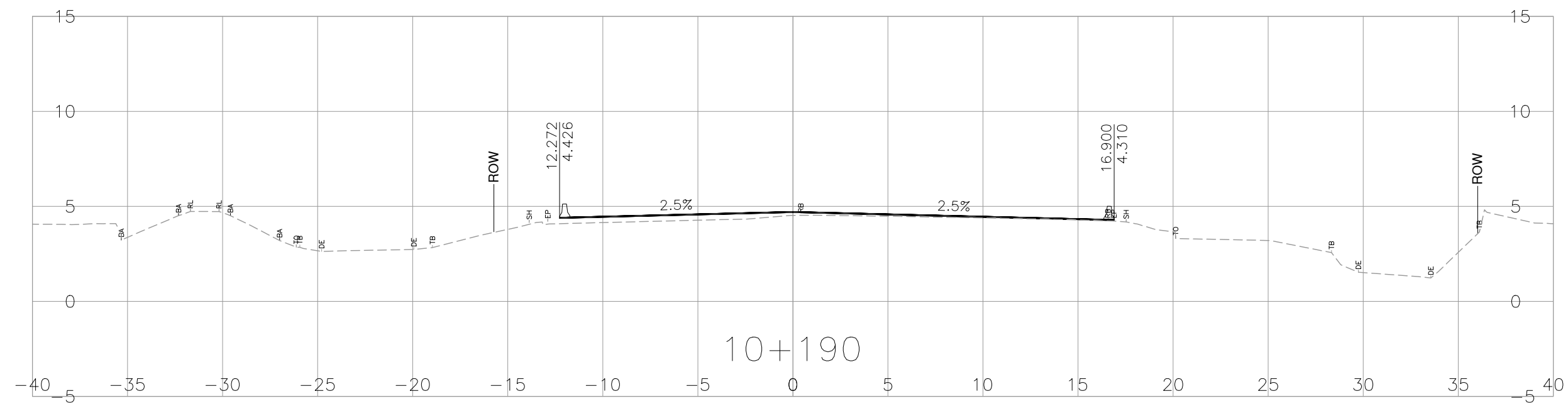
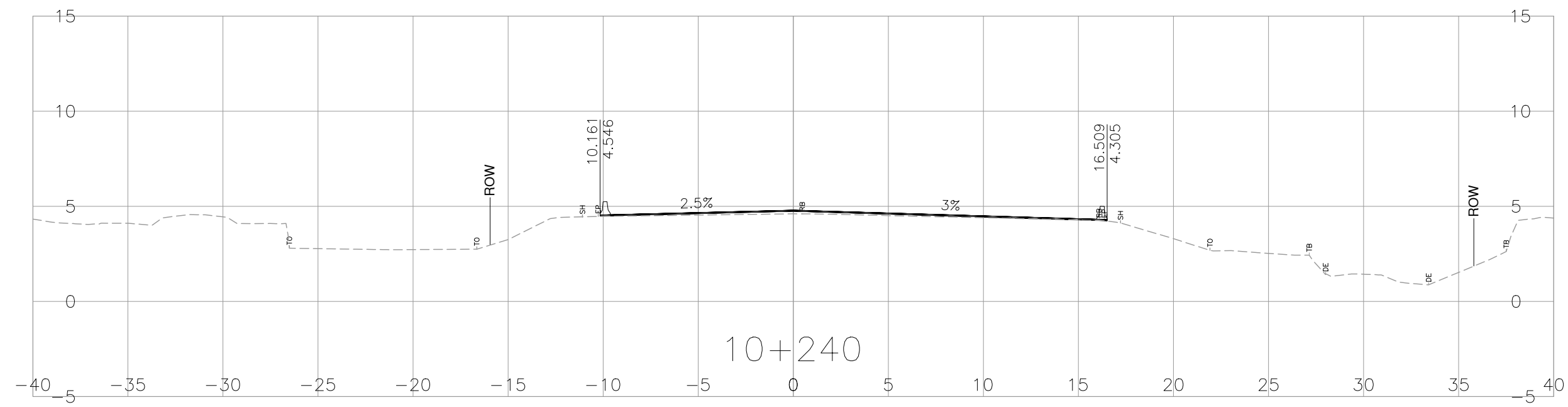
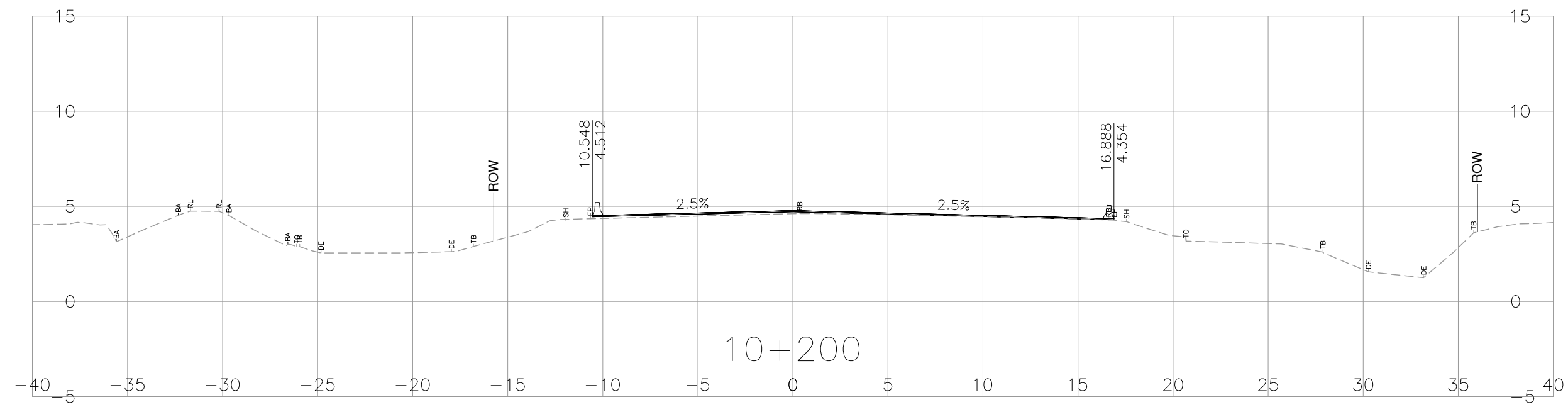
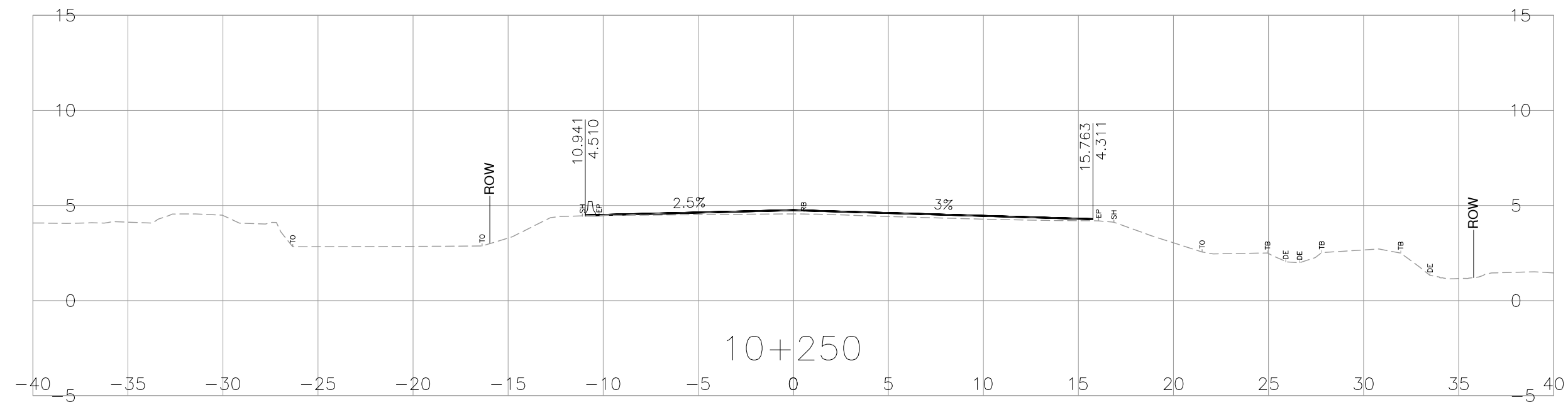
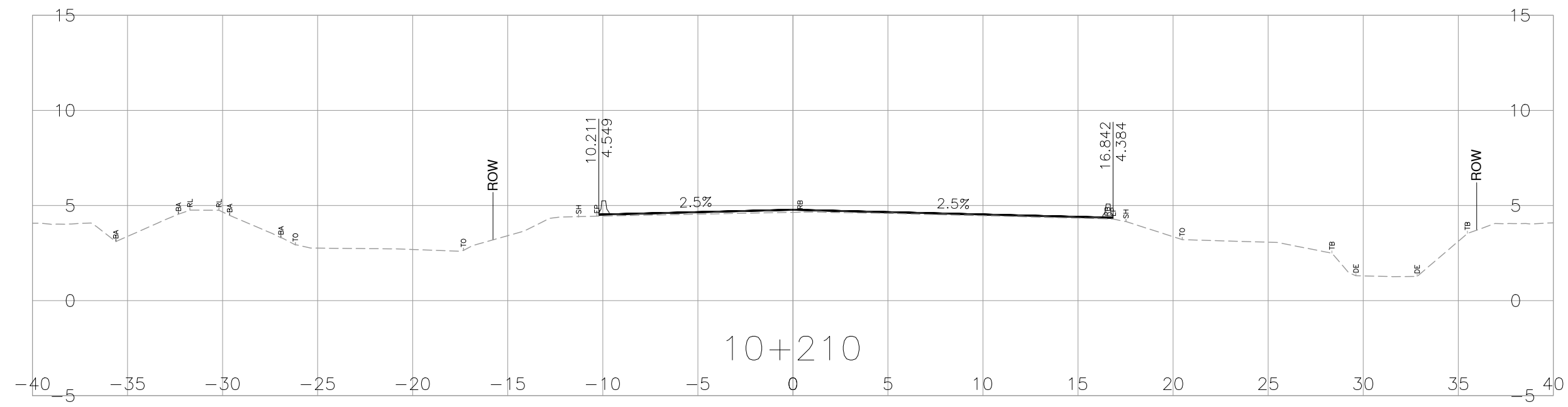
DESIGNED: E. YANG DATE: 2024-01-09
 QUALITY CONTROL: J. BAINS DATE: 2024-01-09
 FILE NUMBER: _____ QUALITY ASSURANCE: N. TAVAFZADEH-HAGHI DATE: 2024-01-09
 PLOT DATE: _____ DRAWN: M. SUNDERLAND / A. UNGAR DATE: 2024-01-09

SECTIONS
HIGHWAY 11 AT WILLBAND CREEK
FLOOD REPAIRS
 STA. 10+080 TO 10+170

SCALE: 0 2 1:250 12m

PROJECT NUMBER	REG	DRAWING NUMBER	REV
14031-0001	1	R1-1103-1002	-

PLOT DATE: 2024/02/02 P:\Project\50-22000\F5_201-11400-05 - Hwy 11 Reinstatement\Hwy11 North Bound Re-instatement\DrawingProduction\1000_DesignSections\R1-1103-1000.dwg



REV	DATE	REVISIONS	NAME

MINISTRY EGBC PERMIT TO PRACTICE 1003429

BRITISH COLUMBIA

MINISTRY OF TRANSPORTATION AND INFRASTRUCTURE

SOUTH COAST REGION

HIGHWAY ENGINEERING AND GEOMETRICS

CAD FILENAME _____

FILE NUMBER _____

PLOT DATE _____

DESIGNED _____ E. YANG DATE 2024-01-09

QUALITY CONTROL _____ J. BAINS DATE 2024-01-09

QUALITY ASSURANCE _____ N. TAVAFZADEH-HAGHI DATE 2024-01-09

DRAWN _____ M. SUNDERLAND / A. UNGAR DATE 2024-01-09

SECTIONS

HIGHWAY 11 AT WILLBAND CREEK

FLOOD REPAIRS

STA. 10+180 TO 10+250

SCALE

PROJECT NUMBER

14031-0001

REG

1

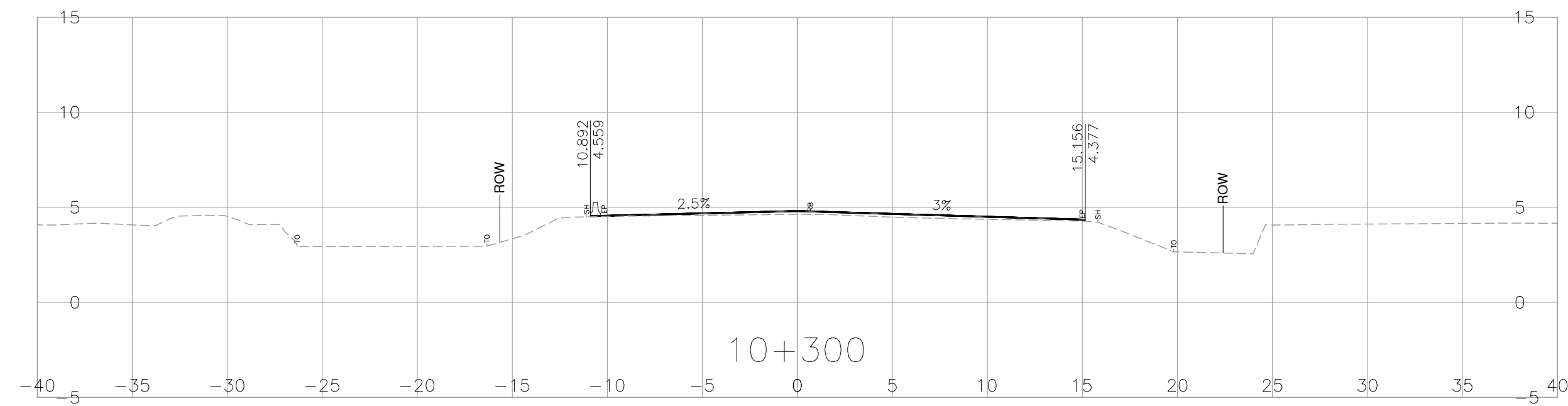
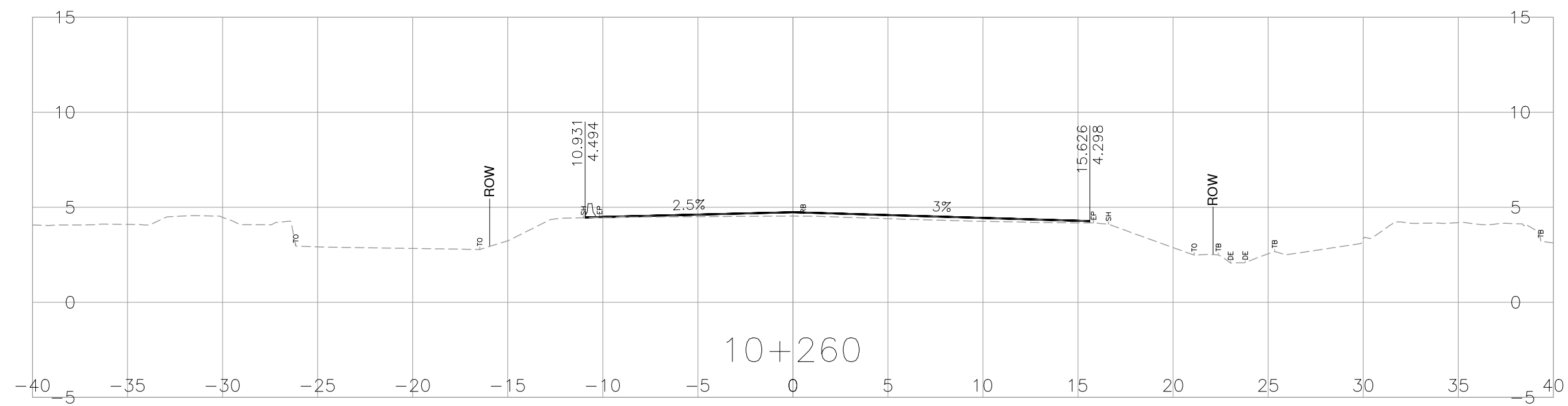
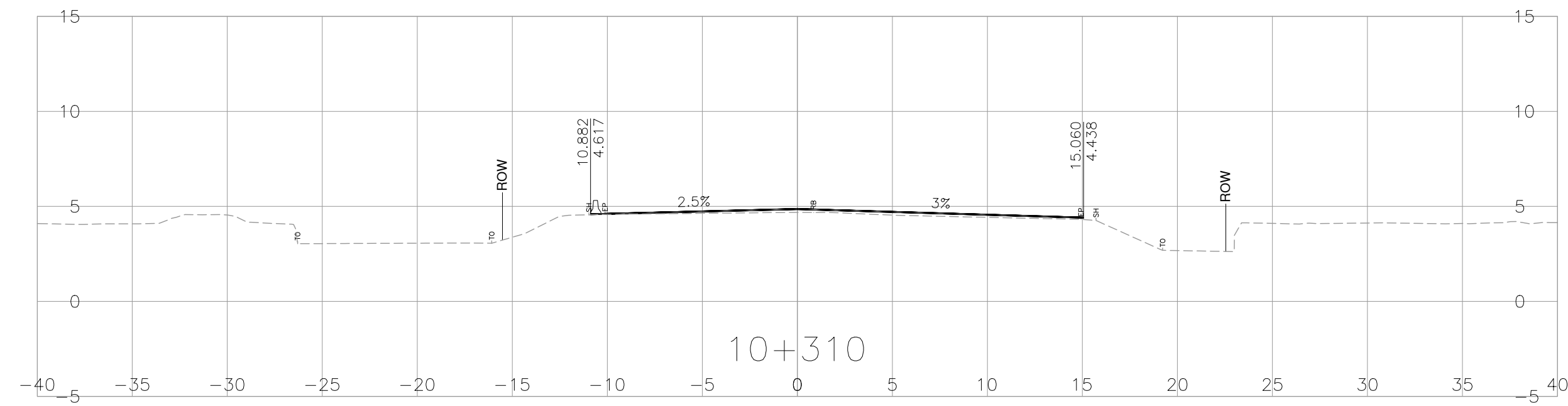
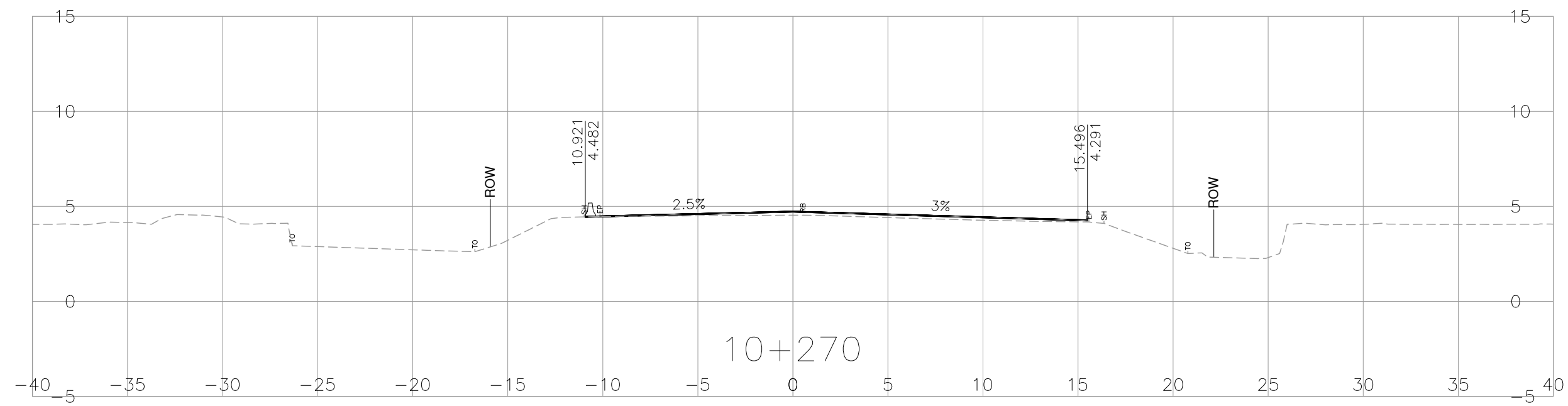
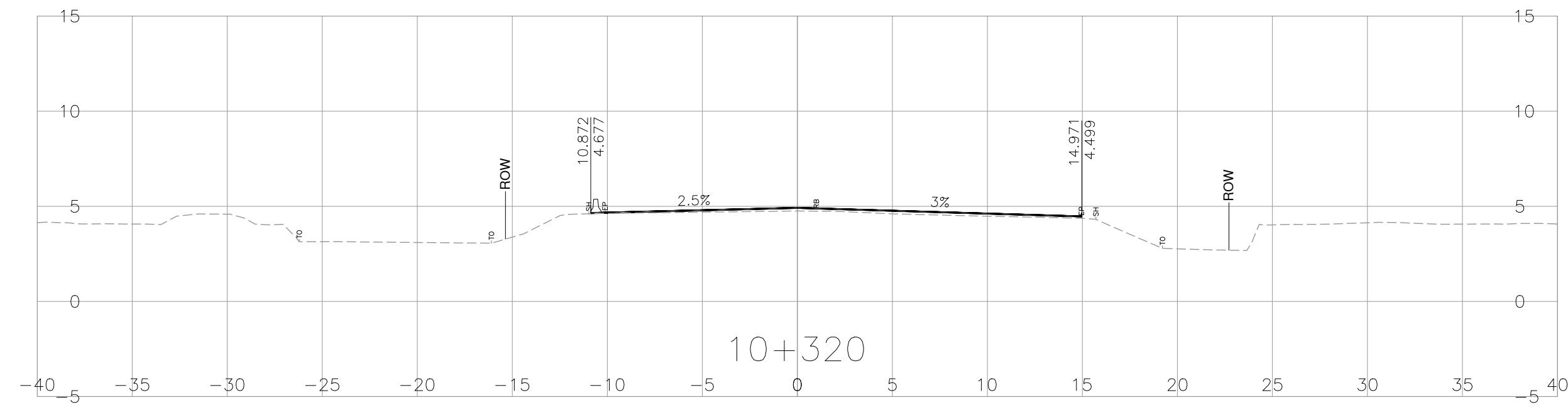
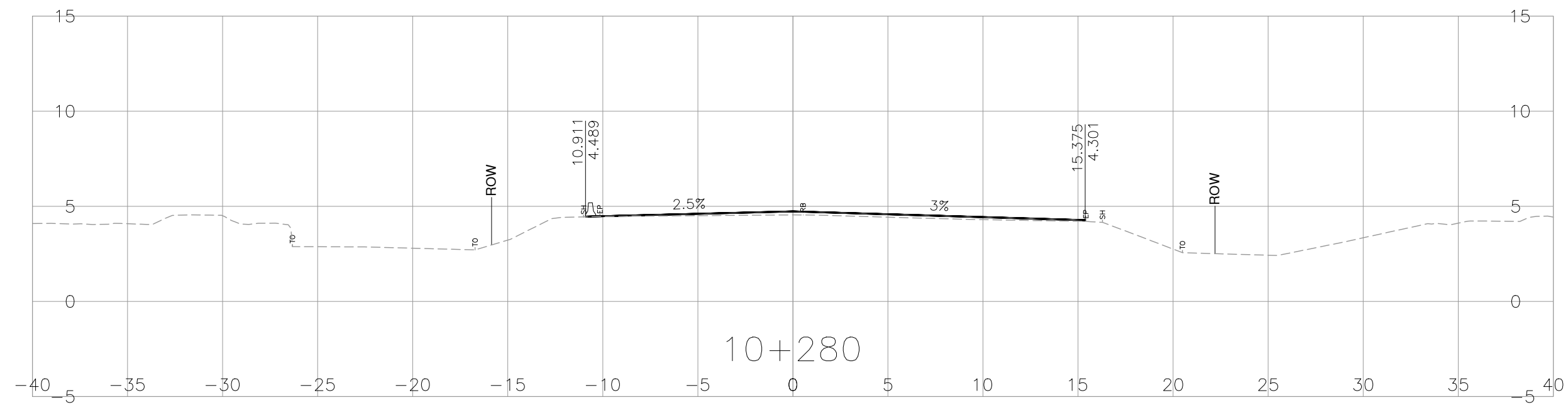
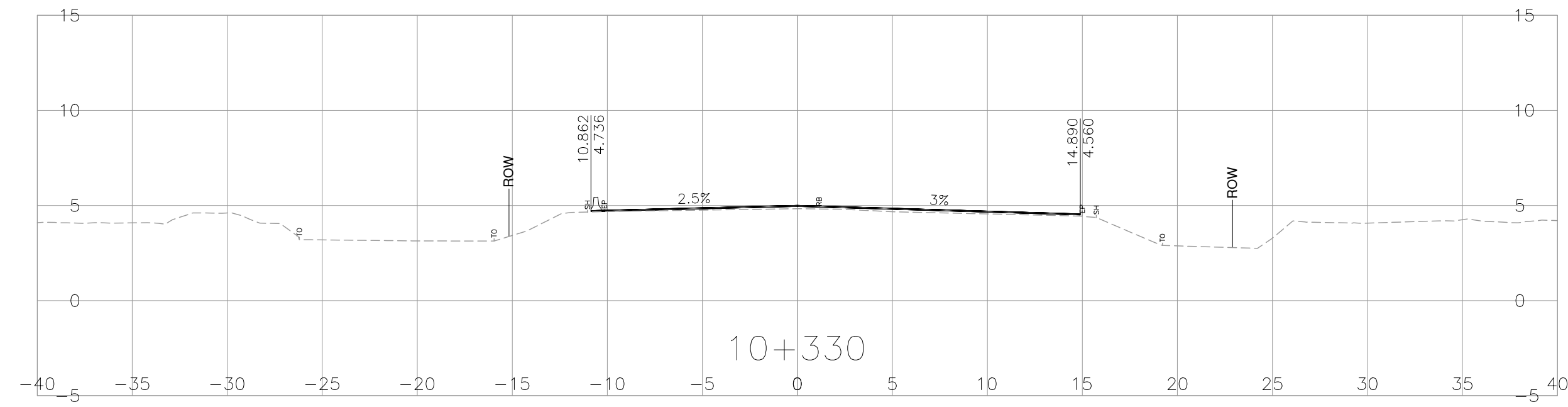
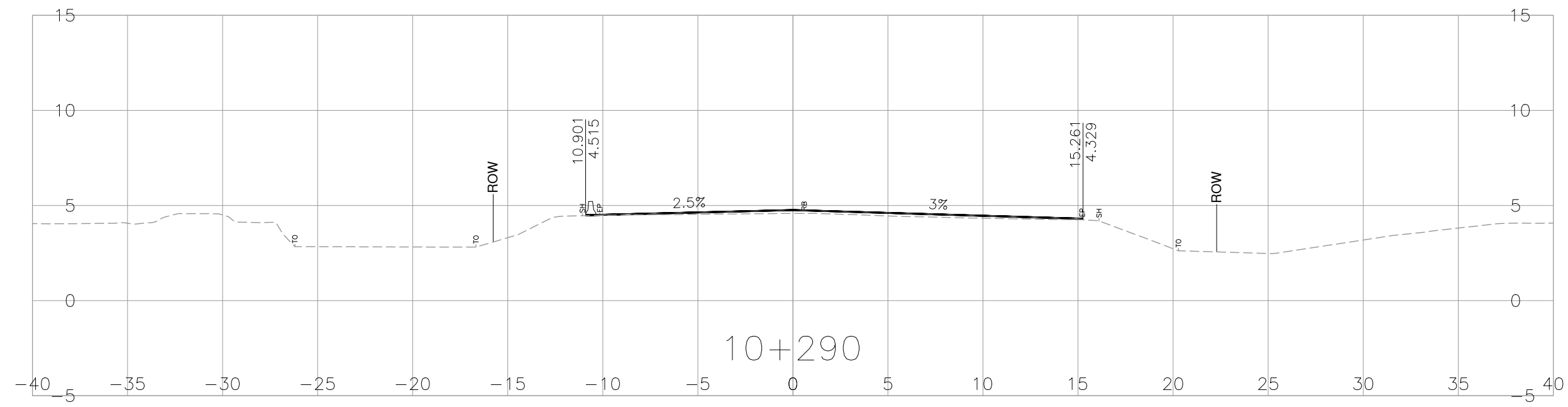
DRAWING NUMBER

R1-1103-1003

REV

-

PLOT DATE: 2024/02/02 P:\Project\50-22000\RS\201-11400-05 - Hwy 11 Reinstatement\Hwy11 North Bound Re-instatement\DrawingProduction\1000_DesignSections\R1-1103-1000.dwg



REV	DATE	REVISIONS	NAME

MINISTRY EGBC PERMIT TO PRACTICE 1003429

BRITISH COLUMBIA
MINISTRY OF TRANSPORTATION AND INFRASTRUCTURE
 SOUTH COAST REGION
 HIGHWAY ENGINEERING AND GEOMATICS

DESIGNED: E. YANG DATE: 2024-01-09
 QUALITY CONTROL: J. BAINS DATE: 2024-01-09
 QUALITY ASSURANCE: N. TAVAFZADEH-HAGHI DATE: 2024-01-09
 DRAWN: M. SUNDERLAND / A. UNGAR DATE: 2024-01-09

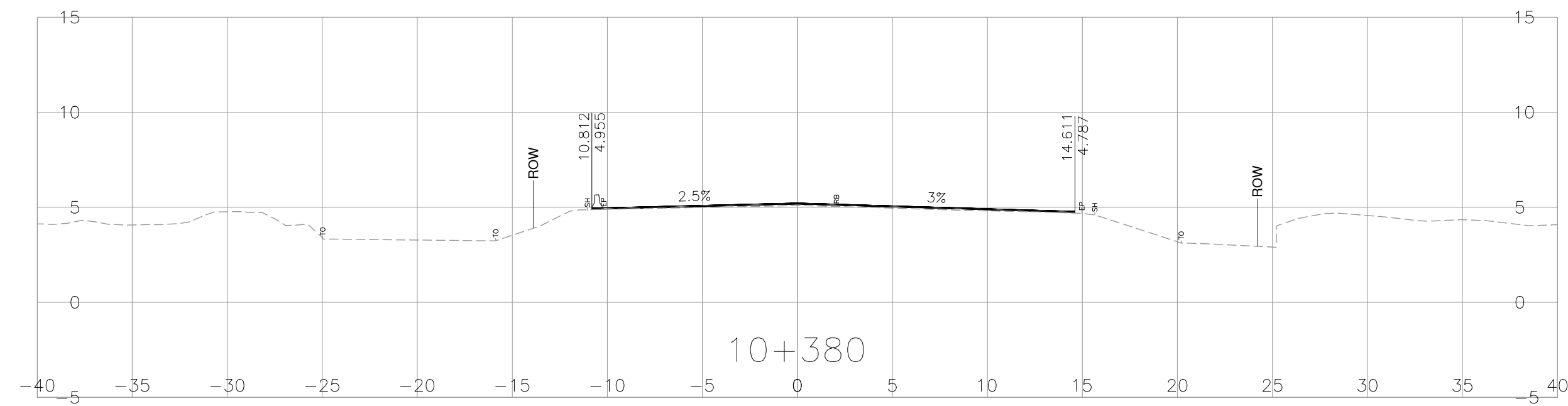
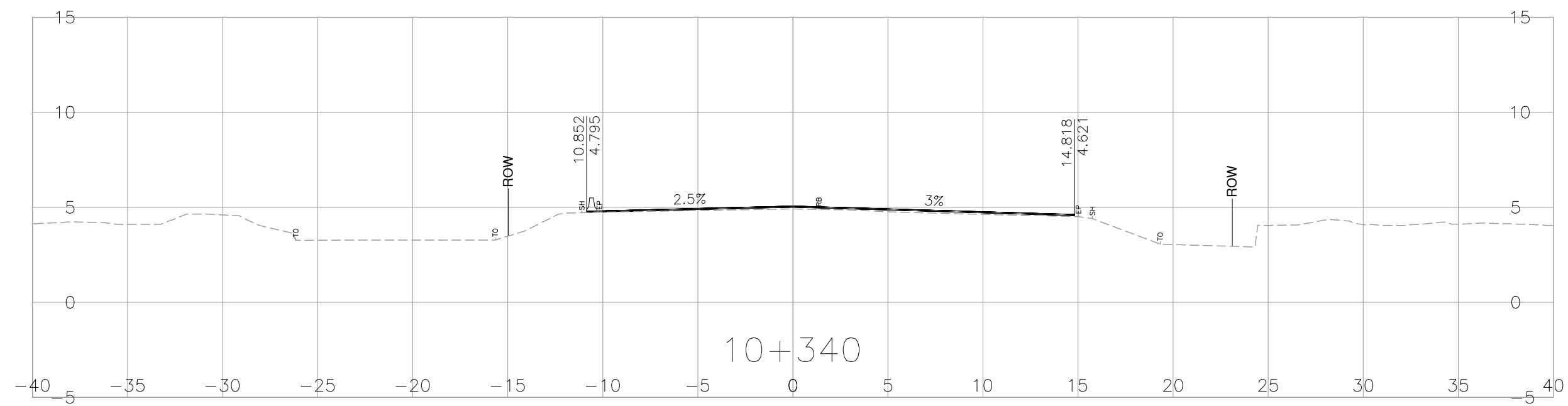
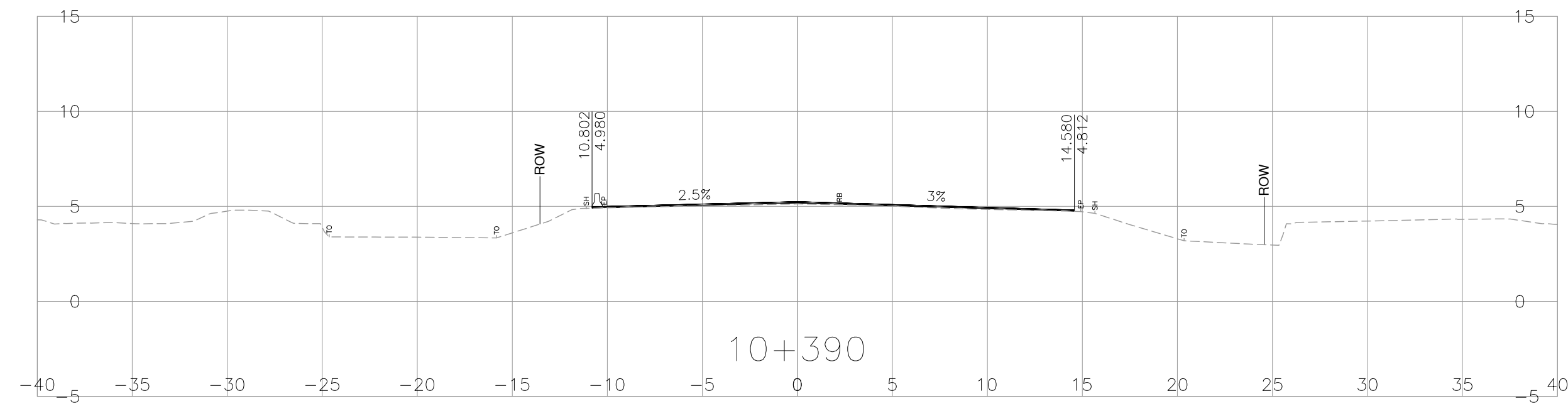
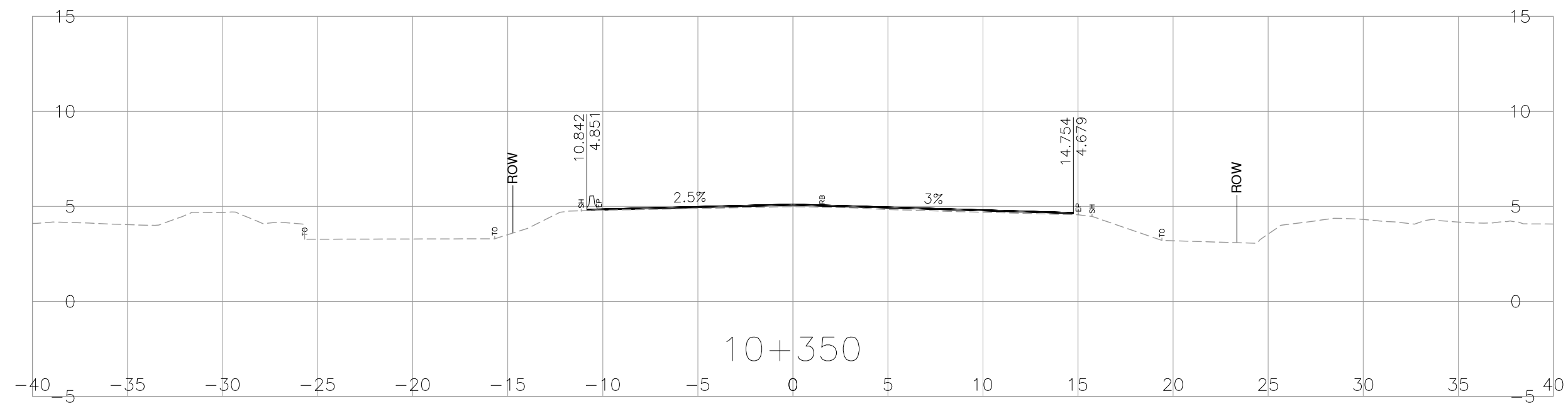
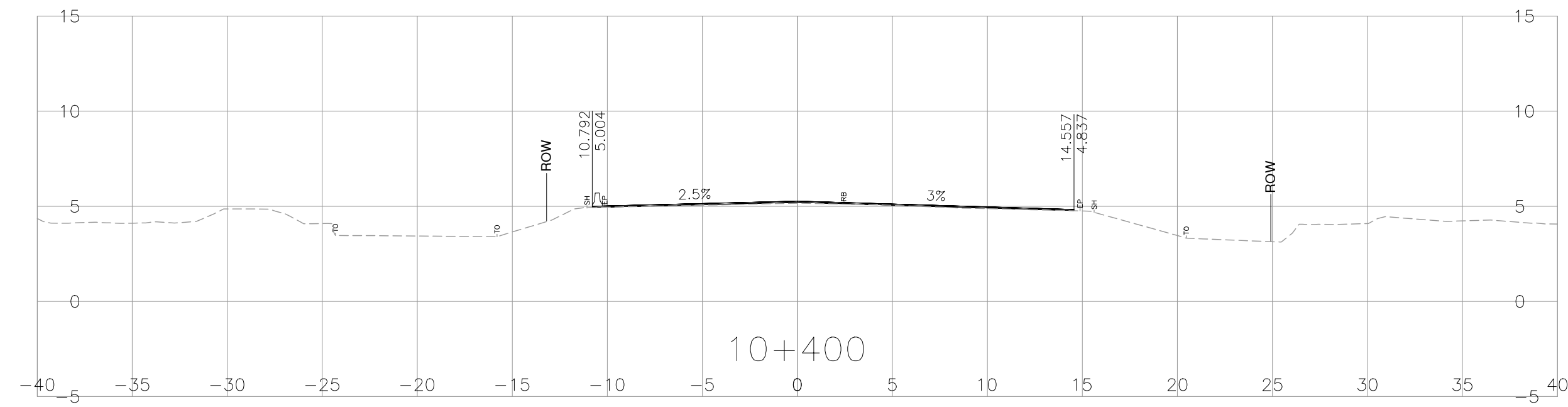
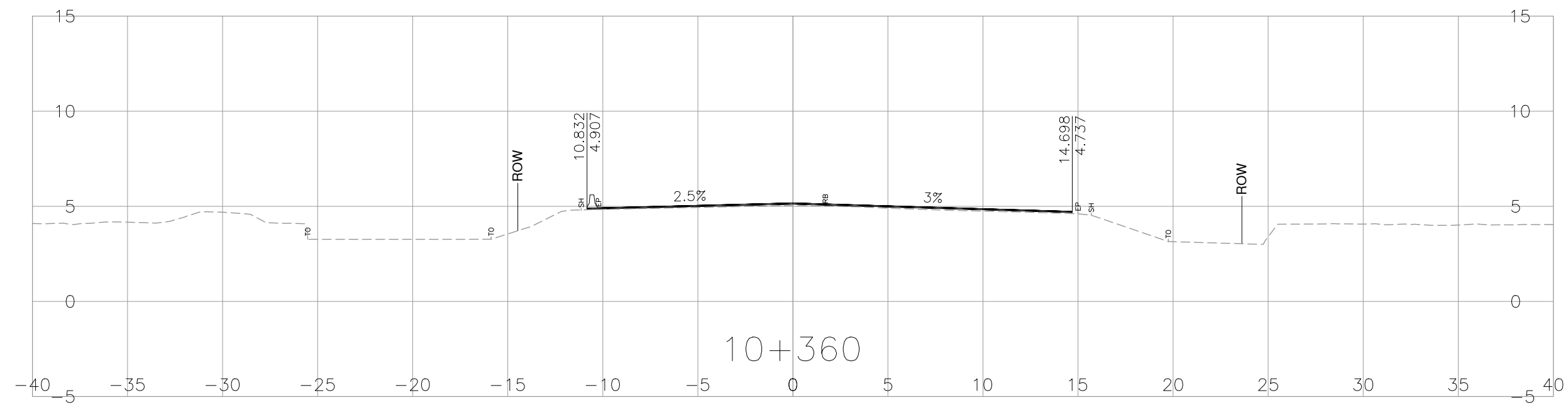
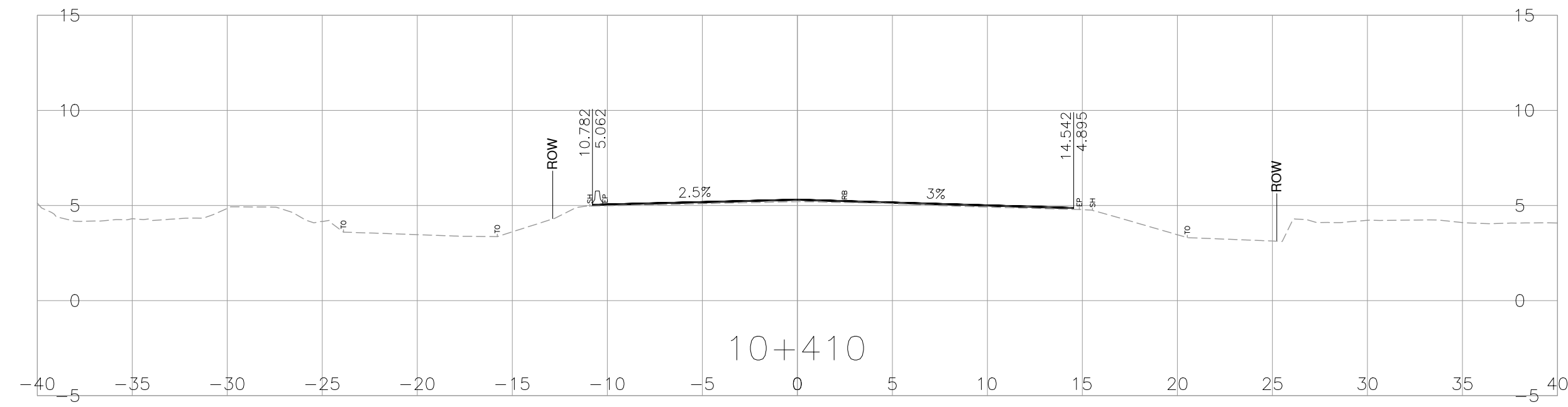
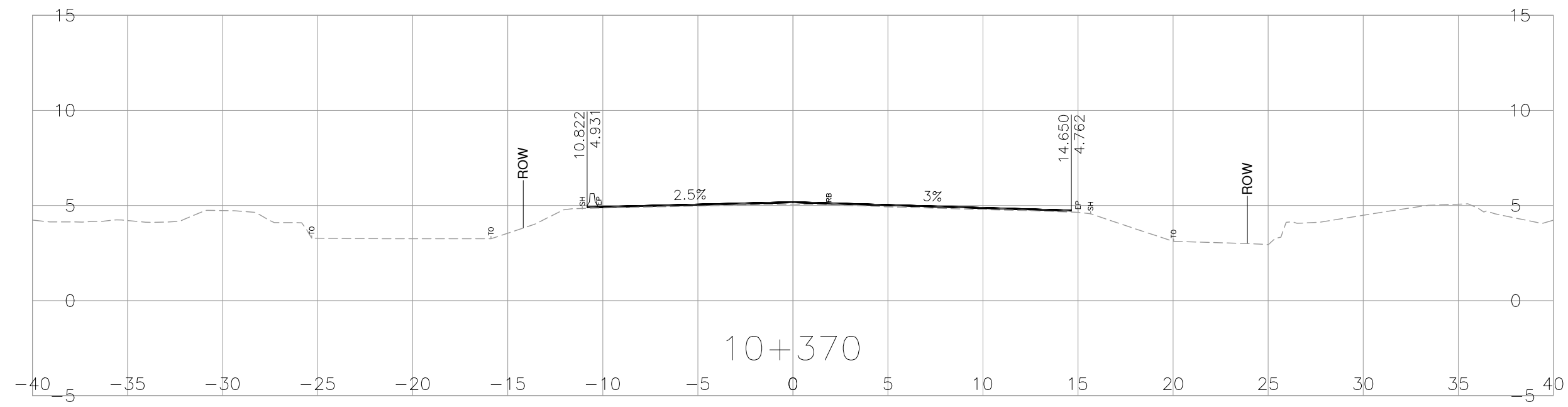
CAD FILENAME: _____
 FILE NUMBER: _____
 PLOT DATE: _____

SECTIONS
HIGHWAY 11 AT WILLBAND CREEK
FLOOD REPAIRS
 STA. 10+260 TO 10+330

SCALE: 0 2 1:250 12m

PROJECT NUMBER: 14031-0001
 REG: 1
 DRAWING NUMBER: R1-1103-1004
 REV: -

PLOT DATE: 2024/02/02 P:\Project\50-22000\F5_201-11400-05 - Hwy 11 Reinstatement\Hwy11 North Bound Re-instatement\DrawingProduction\1000_DesignSections\R1-1103-1000.dwg



REV	DATE	REVISIONS	NAME

MINISTRY EGBC PERMIT TO PRACTICE 1003429

BRITISH COLUMBIA

MINISTRY OF TRANSPORTATION AND INFRASTRUCTURE

SOUTH COAST REGION

HIGHWAY ENGINEERING AND GEOMATICS

DESIGNED: M. SUNDERLAND DATE: 2024-01-09

QUALITY CONTROL: J. BAINS DATE: 2024-01-09

FILE NUMBER: _____

PLOT DATE: _____

QUALITY ASSURANCE: N. TAVAFZADEH-HAGHI DATE: 2024-01-09

DRAWN: M. SUNDERLAND / A. UNGAR DATE: 2024-01-09

SECTIONS

HIGHWAY 11 AT WILLBAND CREEK

FLOOD REPAIRS

STA. 10+340 TO 10+410

SCALE: 0 2 1:250 12m

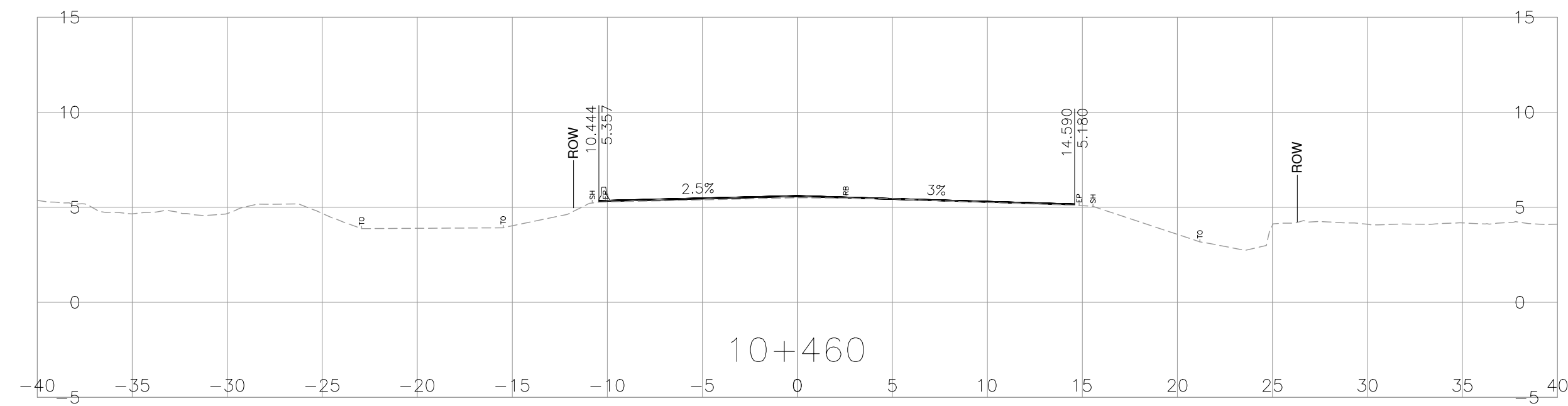
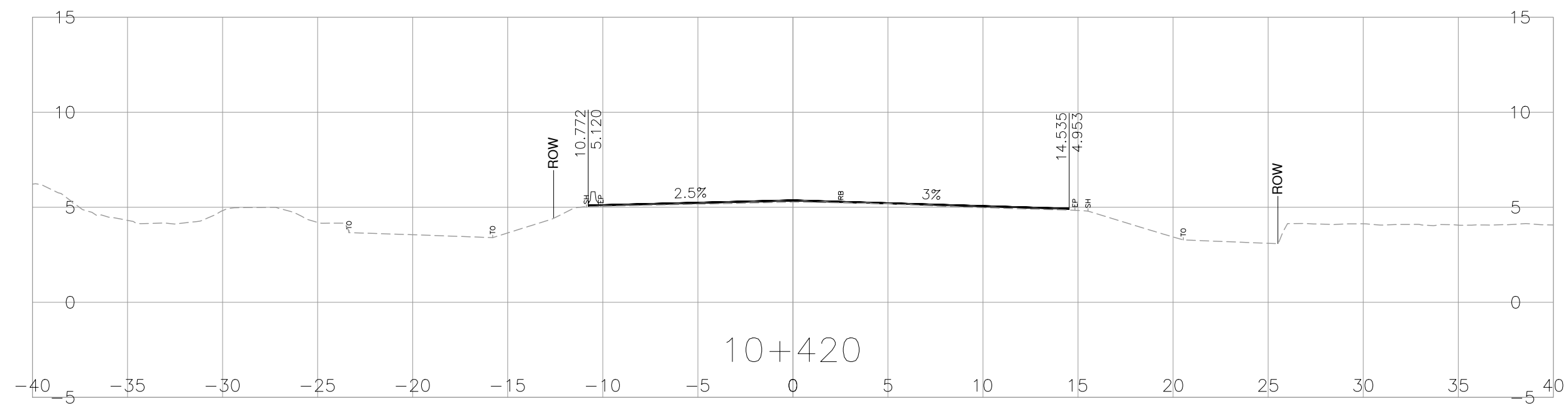
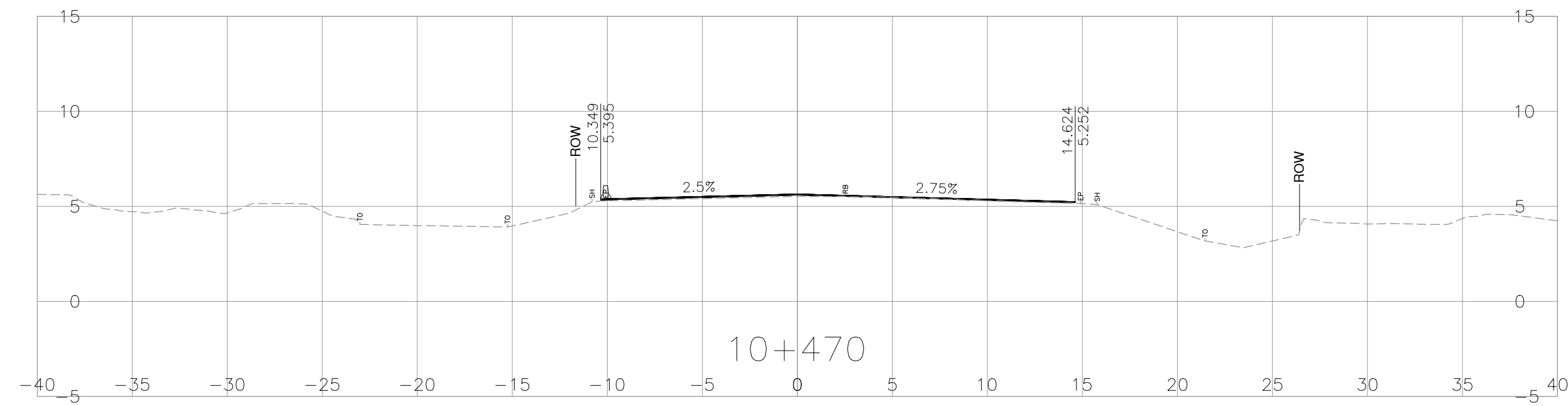
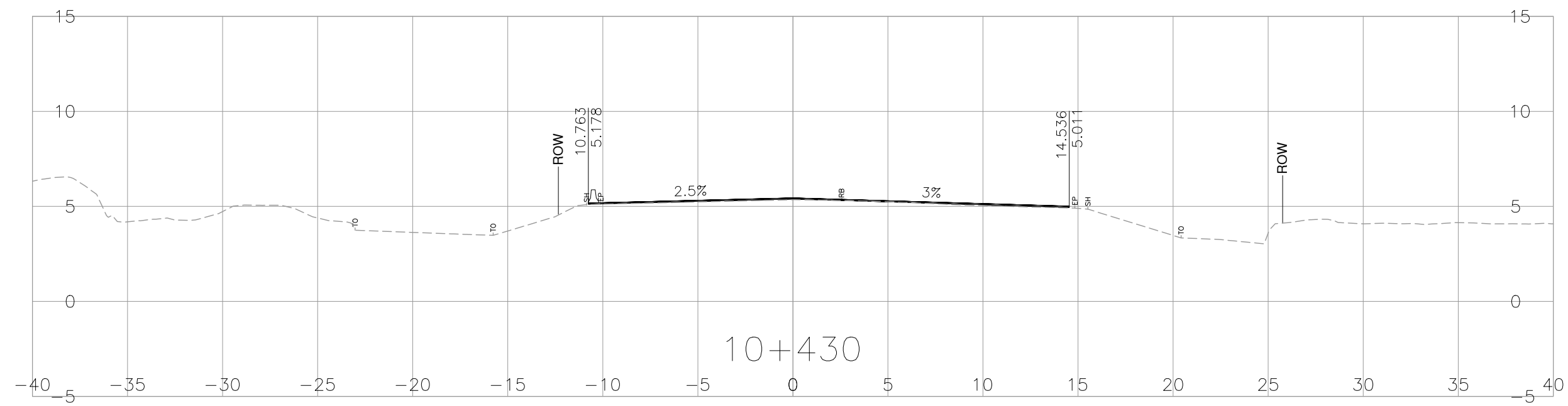
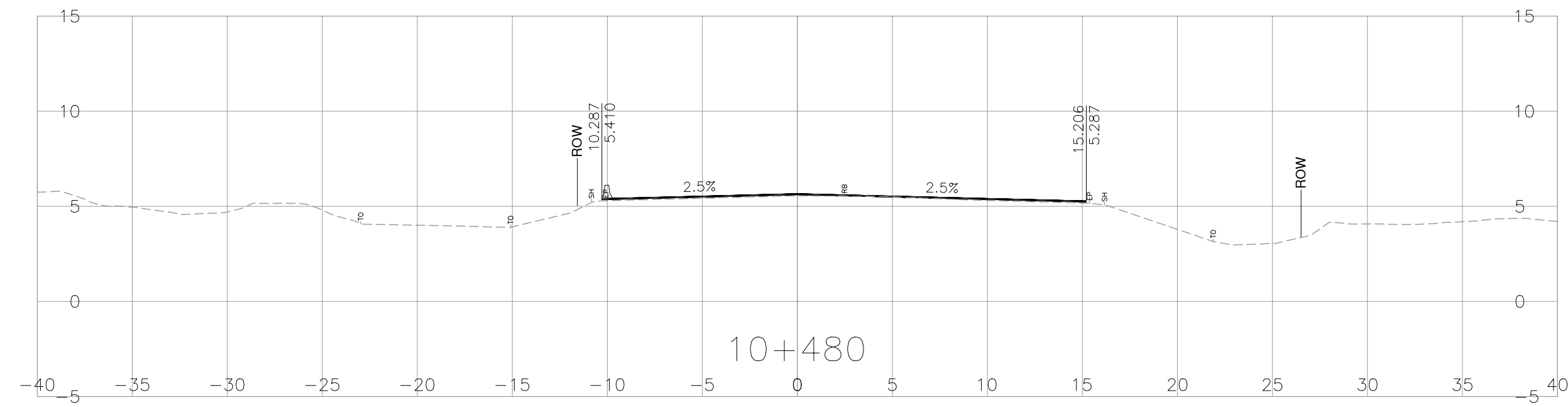
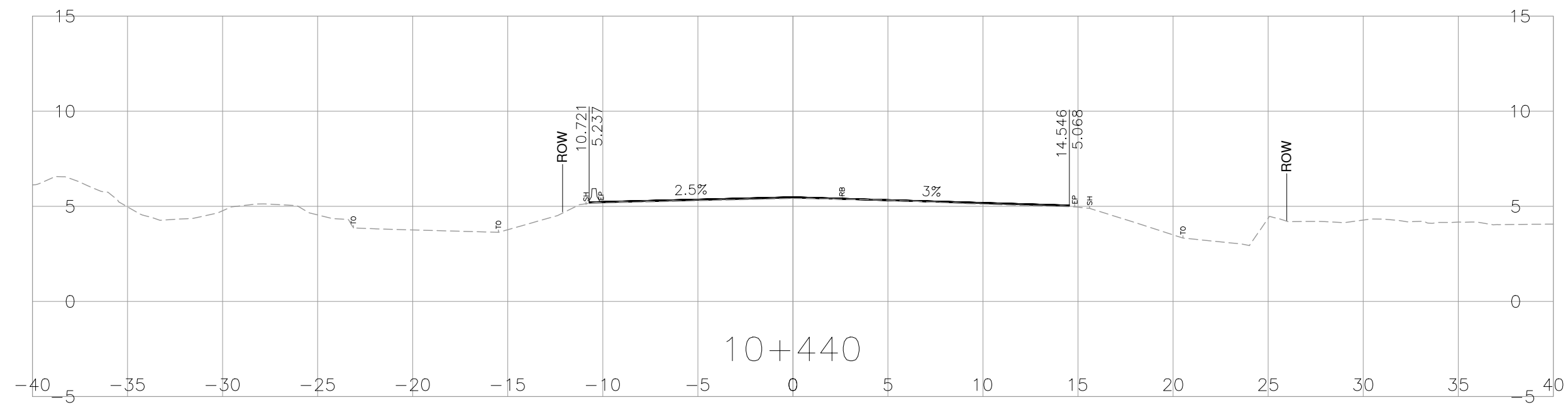
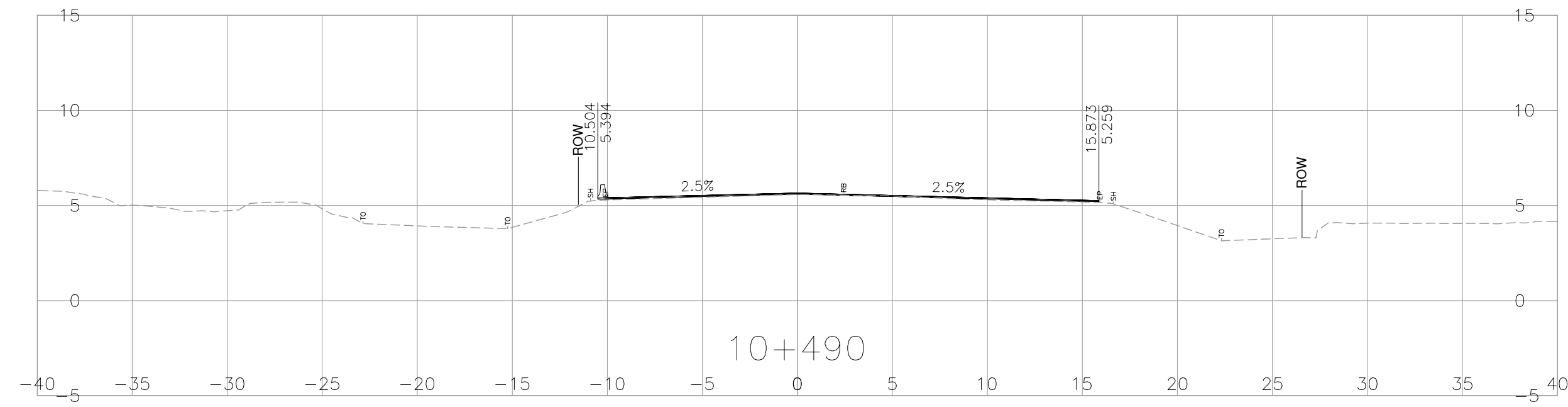
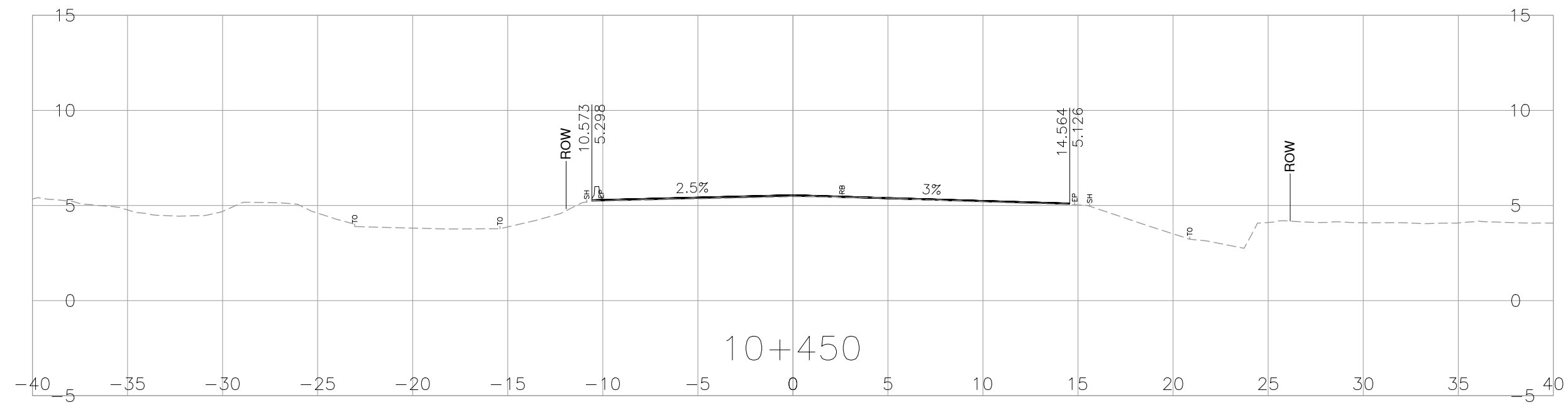
PROJECT NUMBER: 14031-0001

REG: 1

DRAWING NUMBER: R1-1103-1005

REV: -

PLOT DATE: 2024/02/02 P:\Project\50-22000\RS\201-11400-05 - Hwy 11 Reinstatement\Hwy11 North Bound Re-instatement\DrawingProduction\1000_DesignSections\R1-1103-1000.dwg



REV	DATE	REVISIONS	NAME

MINISTRY EGBC PERMIT TO PRACTICE 1003429

BRITISH COLUMBIA
MINISTRY OF TRANSPORTATION AND INFRASTRUCTURE
 SOUTH COAST REGION
 HIGHWAY ENGINEERING AND GEOMATICS

DESIGNED: E. YANG DATE: 2024-01-09
 QUALITY CONTROL: J. BAINS DATE: 2024-01-09
 QUALITY ASSURANCE: N. TAVAFZADEH-HAGHI DATE: 2024-01-09
 DRAWN: M. SUNDERLAND / A. UNGAR DATE: 2024-01-09

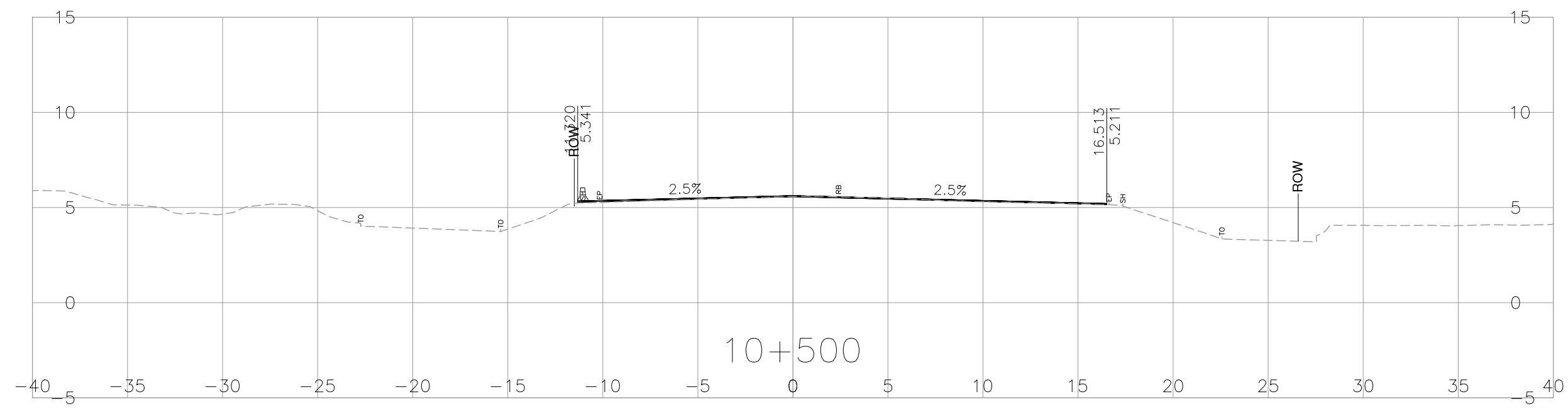
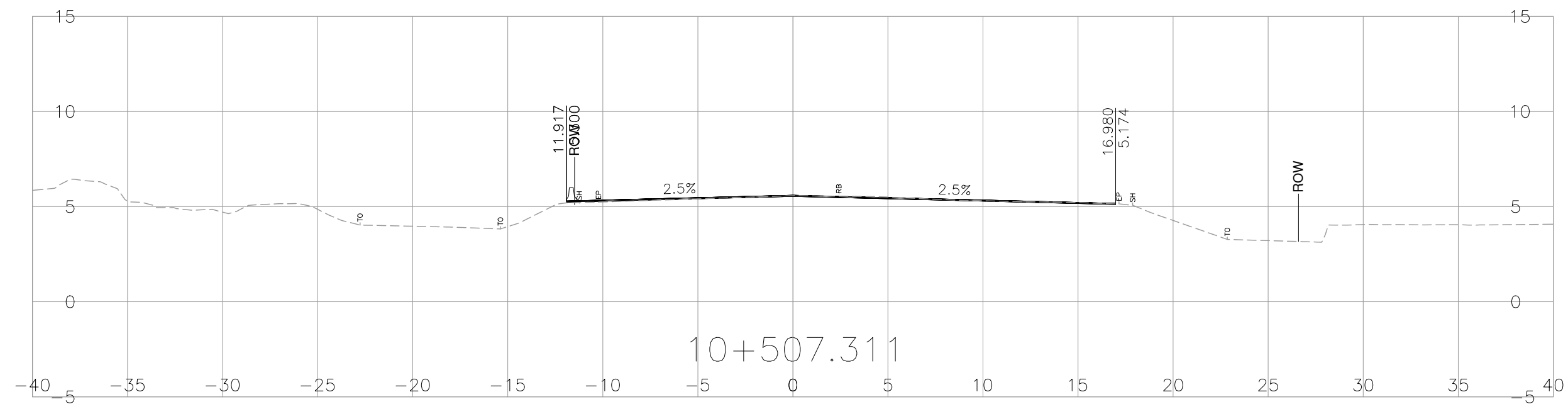
CAD FILENAME: _____
 FILE NUMBER: _____
 PLOT DATE: _____

SECTIONS
HIGHWAY 11 AT WILLBAND CREEK
FLOOD REPAIRS
 STA. 10+420 TO 10+490

SCALE: 0 2 1:250 12m

PROJECT NUMBER	REG	DRAWING NUMBER	REV
14031-0001	1	R1-1103-1006	-

PLOT DATE: 2024/02/02 P:\Project\50-22000\FR\201-11400-05 - Hwy 11 Reinstatement\Hwy11 North Bound Re-instatement\DrawingProduction\1000_DesignSections\R1-1103-1000.dwg



REV	DATE	REVISIONS	NAME

MINISTRY EGBC PERMIT TO PRACTICE 1003429

BRITISH COLUMBIA
MINISTRY OF TRANSPORTATION AND INFRASTRUCTURE
 SOUTH COAST REGION
 HIGHWAY ENGINEERING AND GEOMATICS

DESIGNED: E. YANG DATE: 2024-01-09
 QUALITY CONTROL: J. BAINS DATE: 2024-01-09
 QUALITY ASSURANCE: N. TAVAFZADEH-HAGHI DATE: 2024-01-09
 DRAWN: M. SUNDERLAND / A. UNGAR DATE: 2024-01-09

CAD FILENAME: _____
 FILE NUMBER: _____
 PLOT DATE: _____

SECTIONS
HIGHWAY 11 AT WILLBAND CREEK
FLOOD REPAIRS
 STA. 10+500 TO 10+507.311

SCALE: 0 2 1:250 12m

PROJECT NUMBER	REG	DRAWING NUMBER	REV
14031-0001	1	R1-1103-1007	-