



Ministry of
Transportation
and Infrastructure

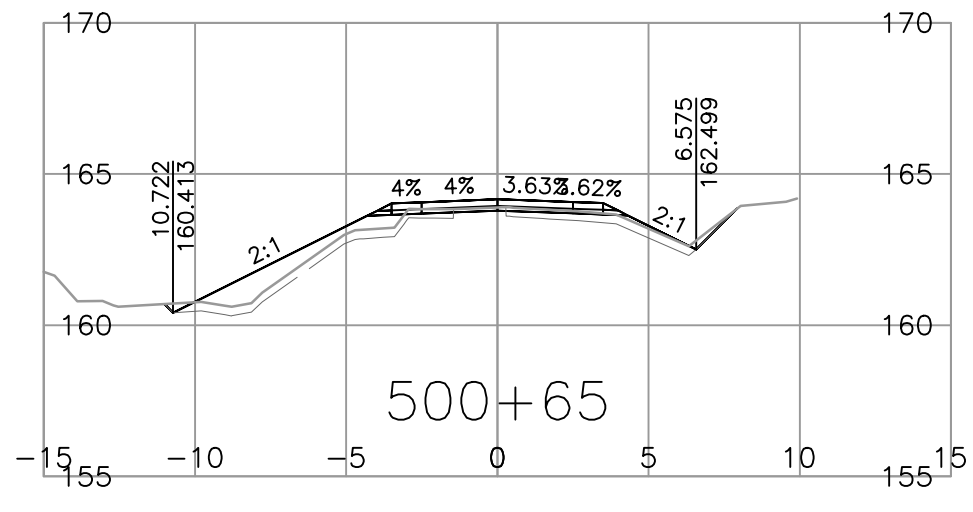
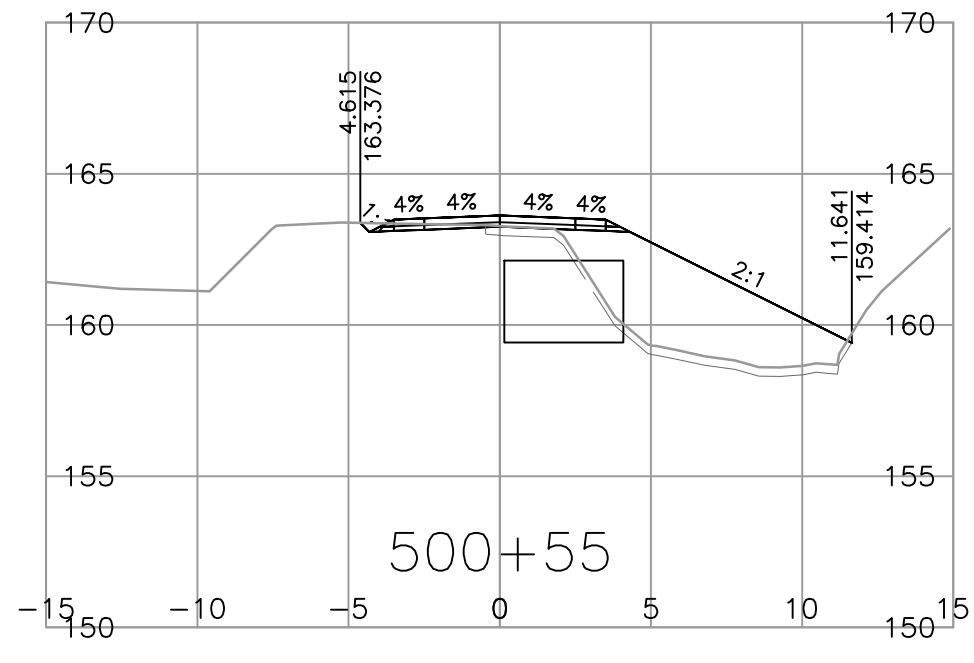
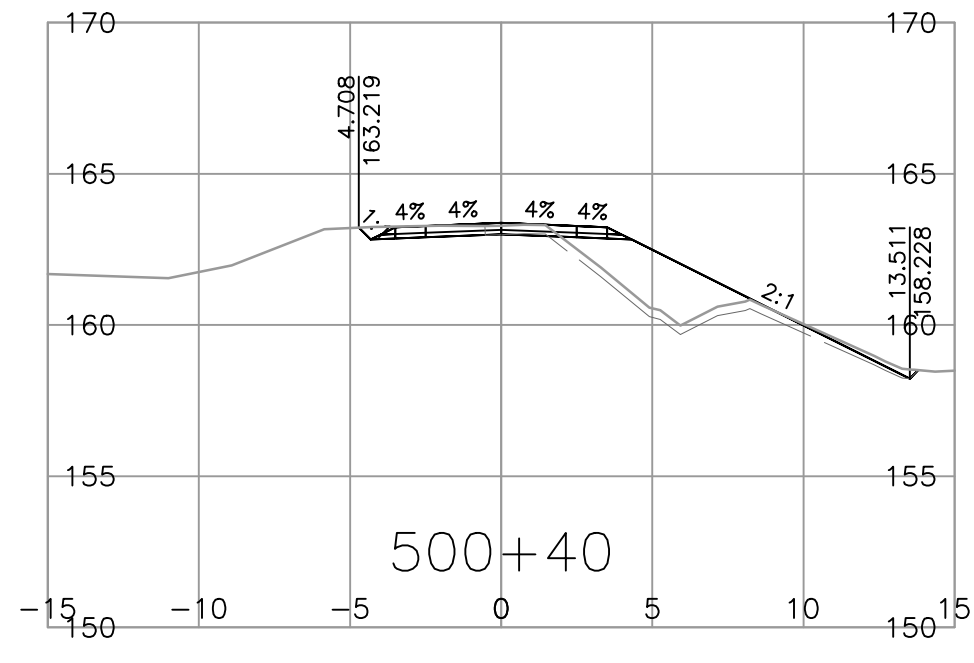
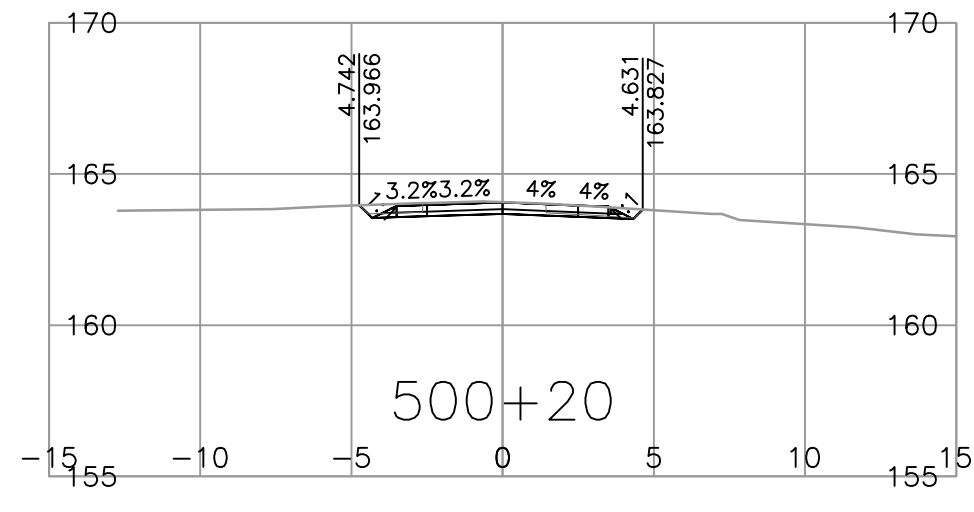
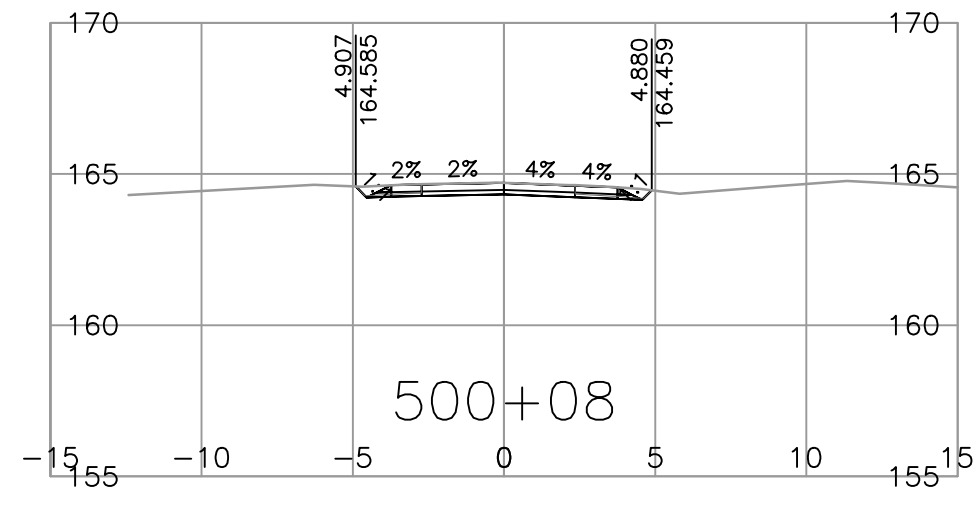
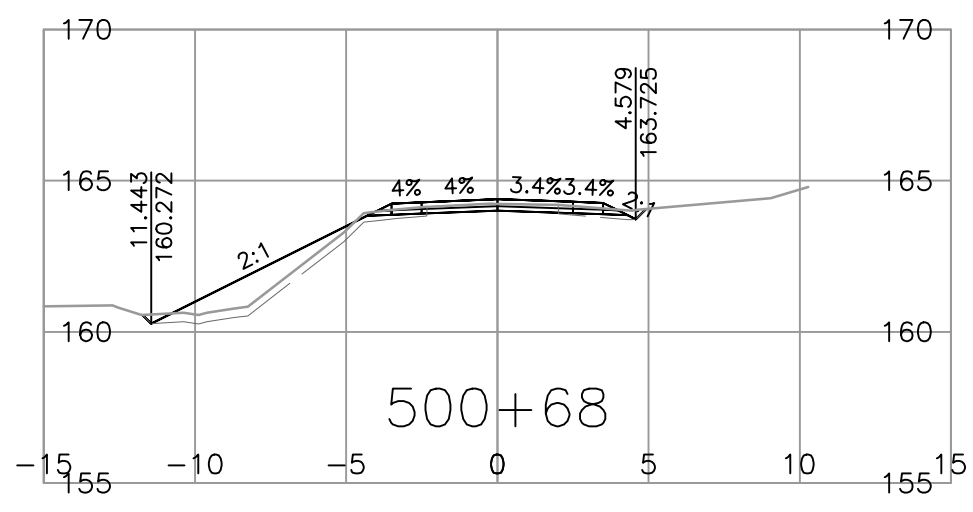
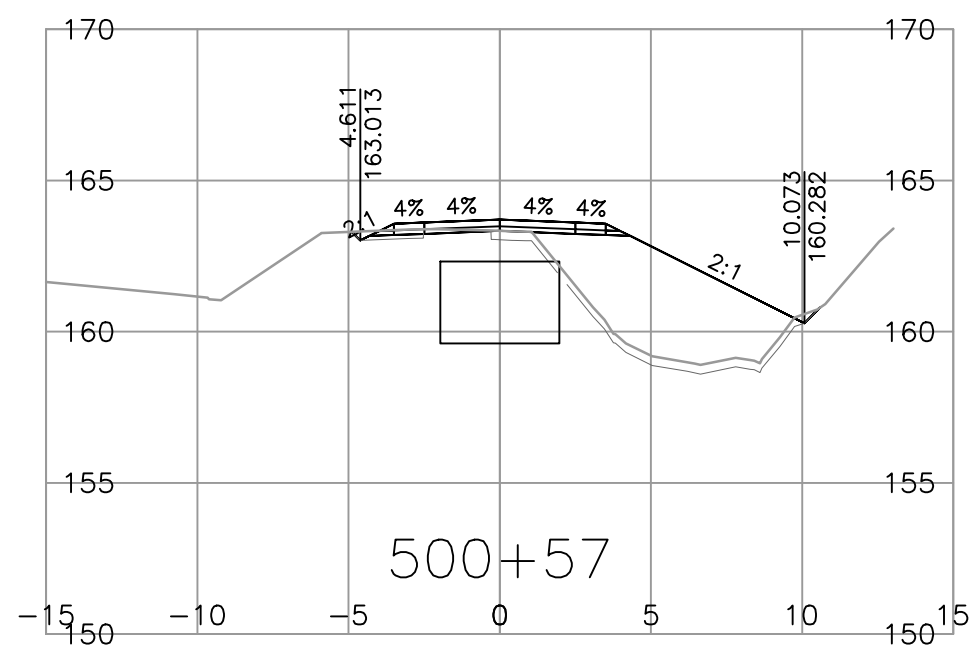
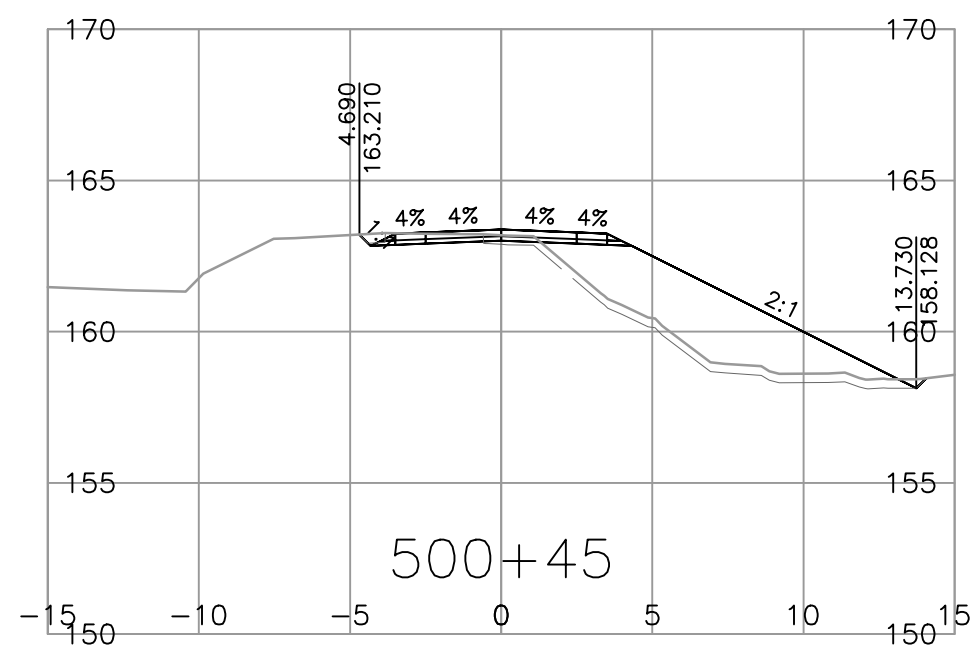
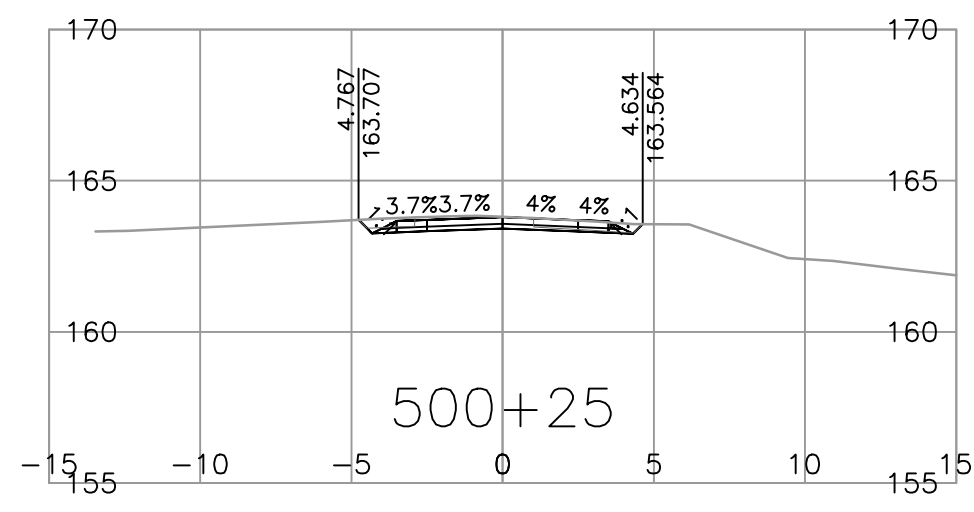
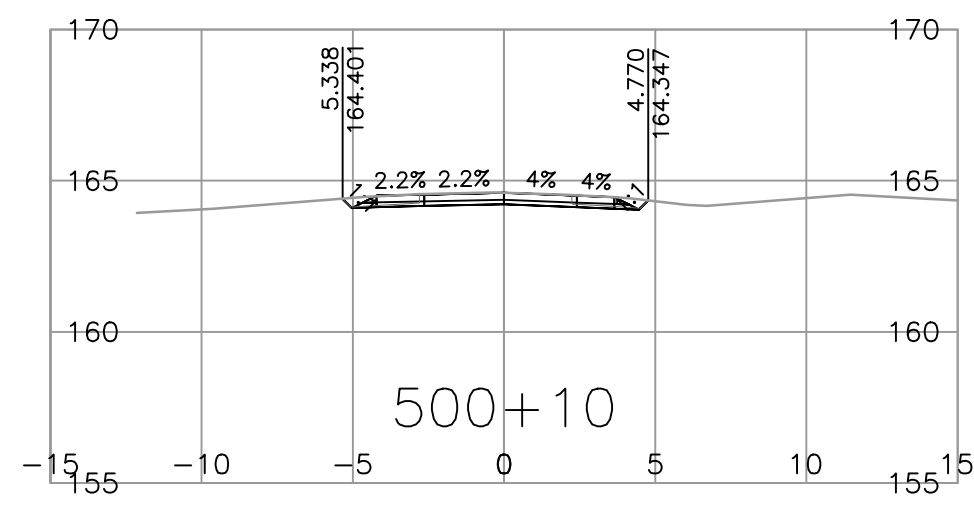
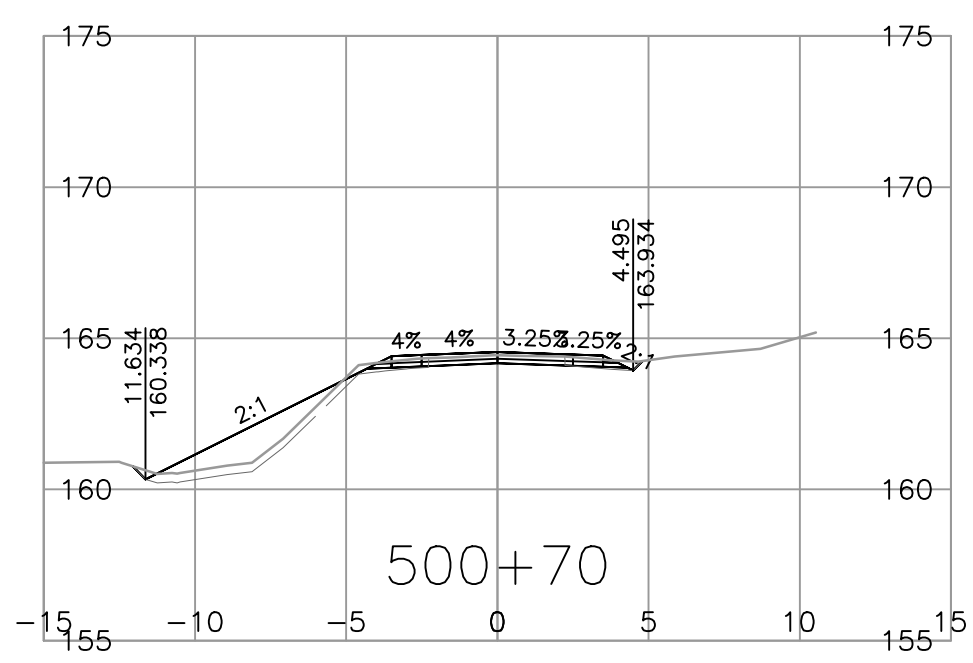
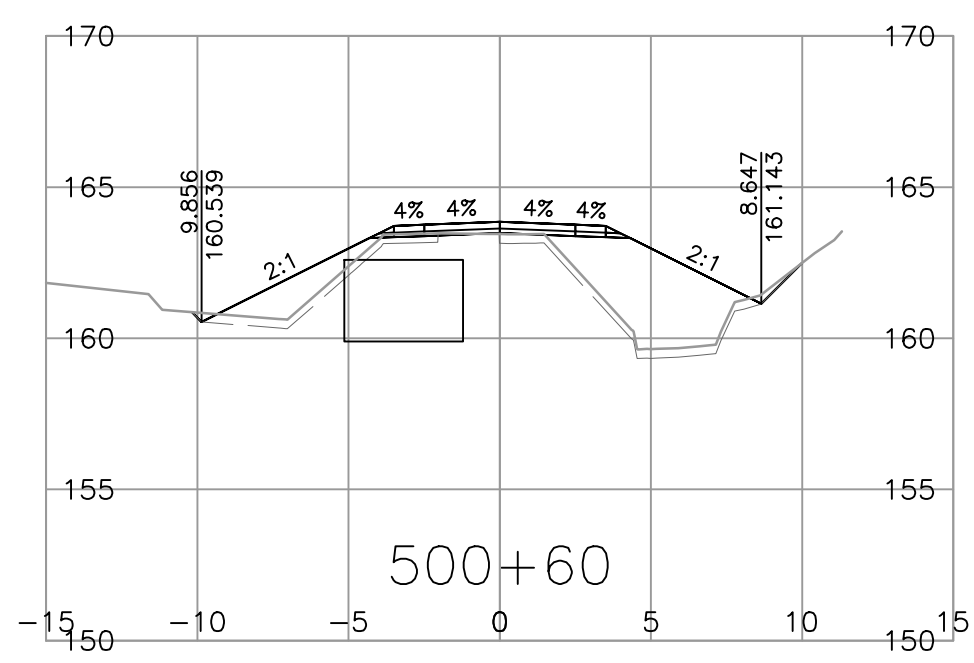
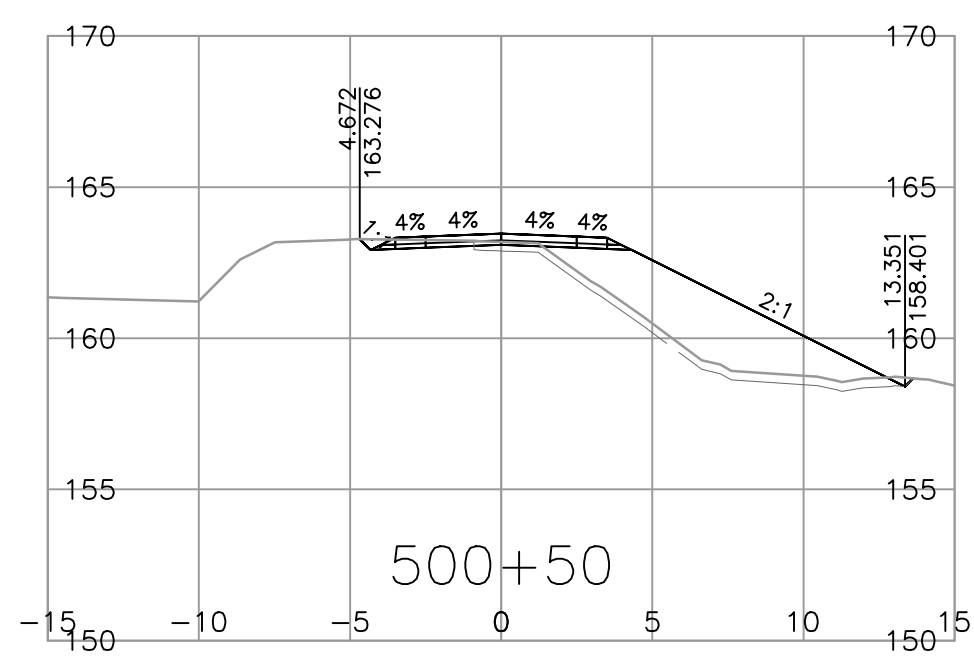
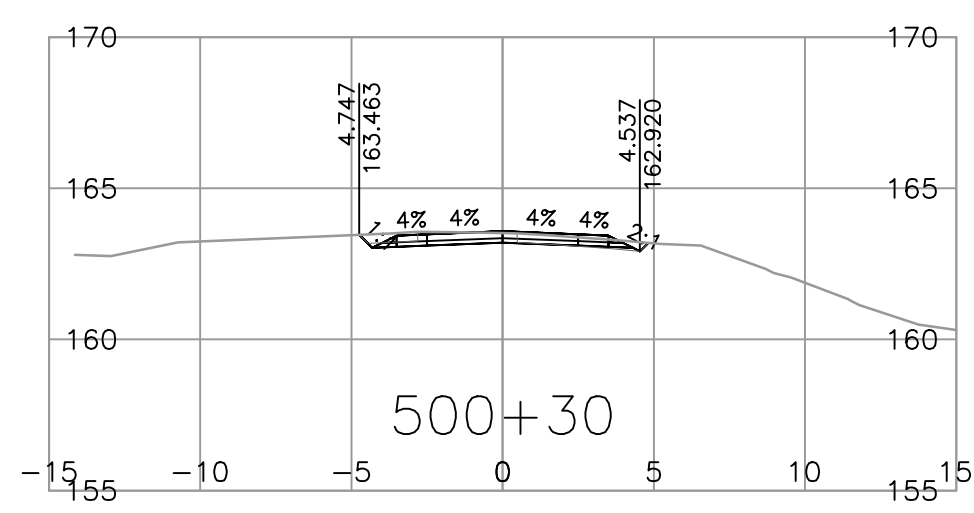
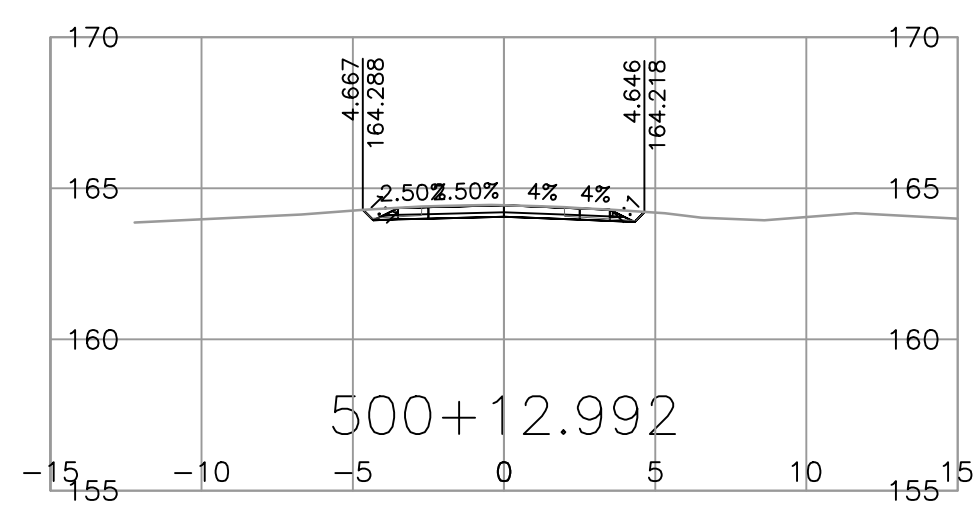
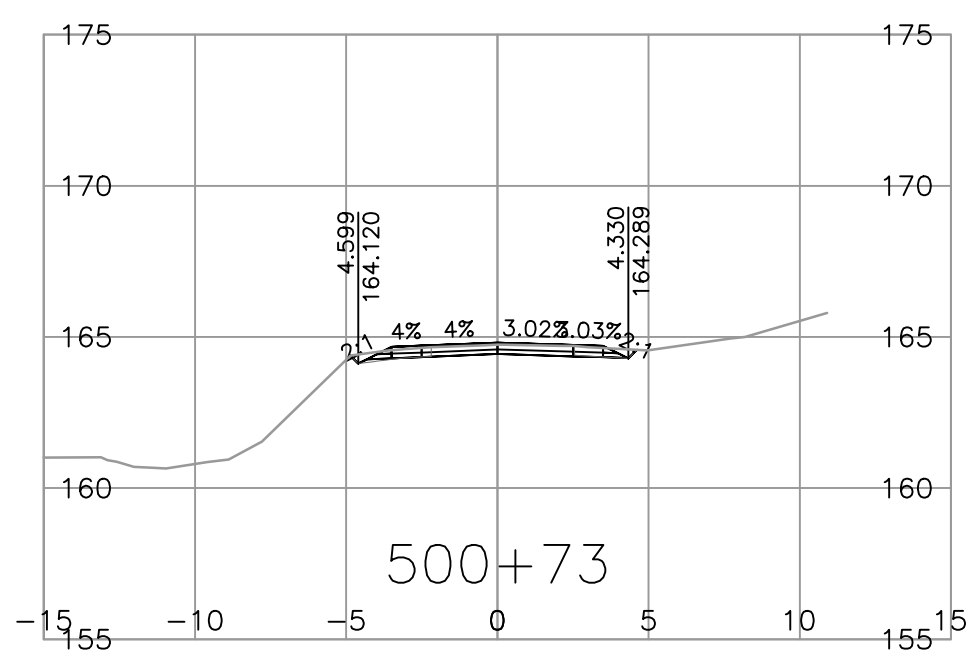
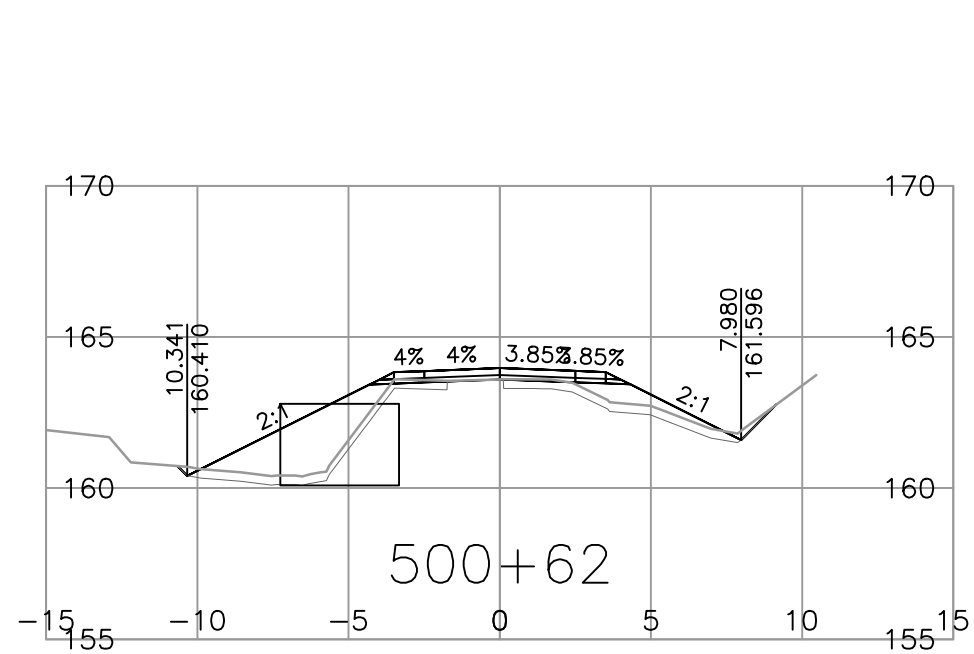
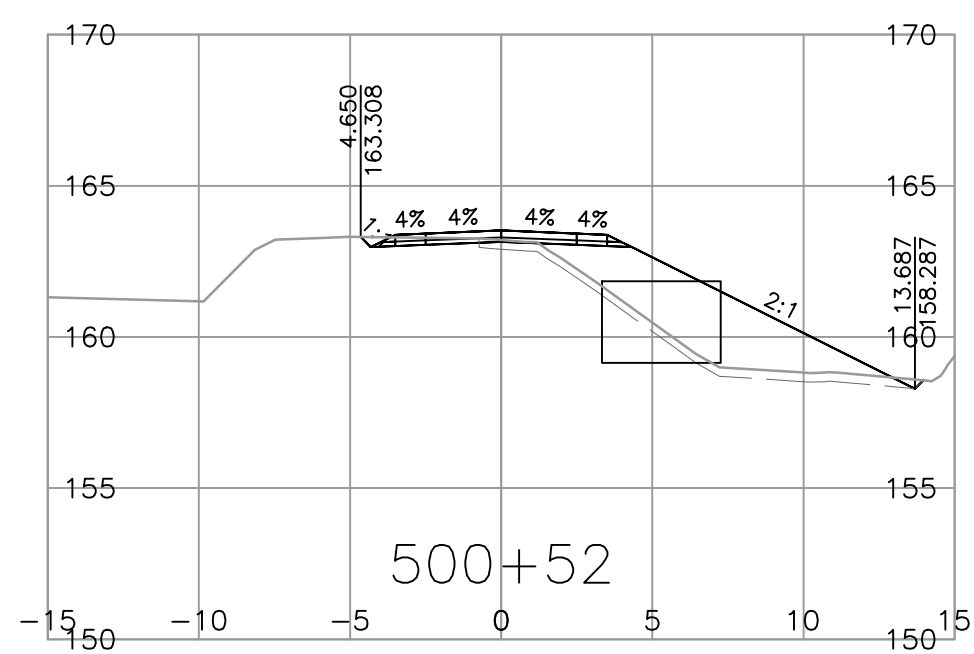
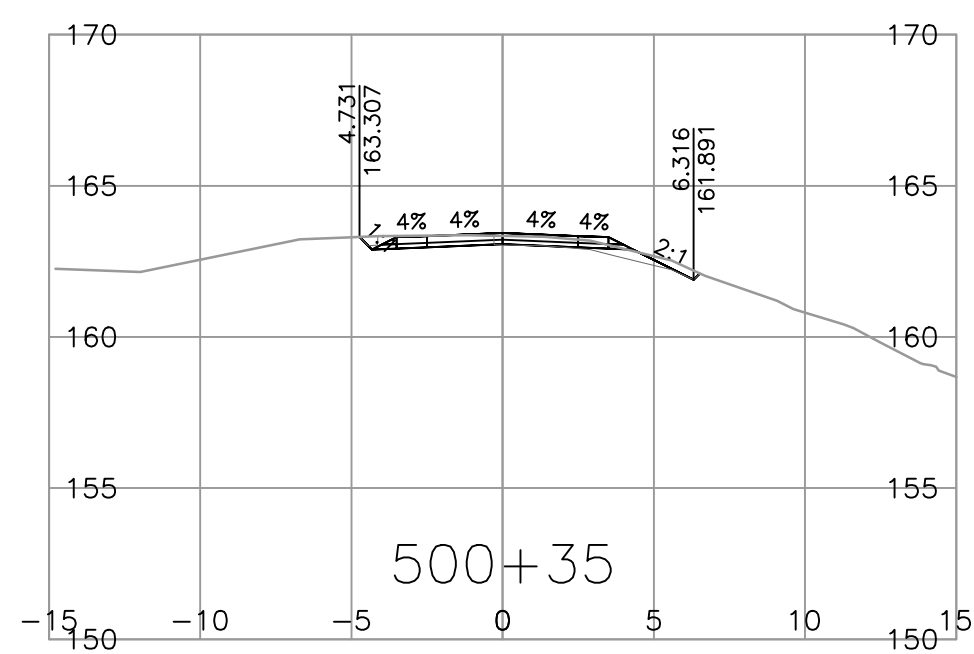
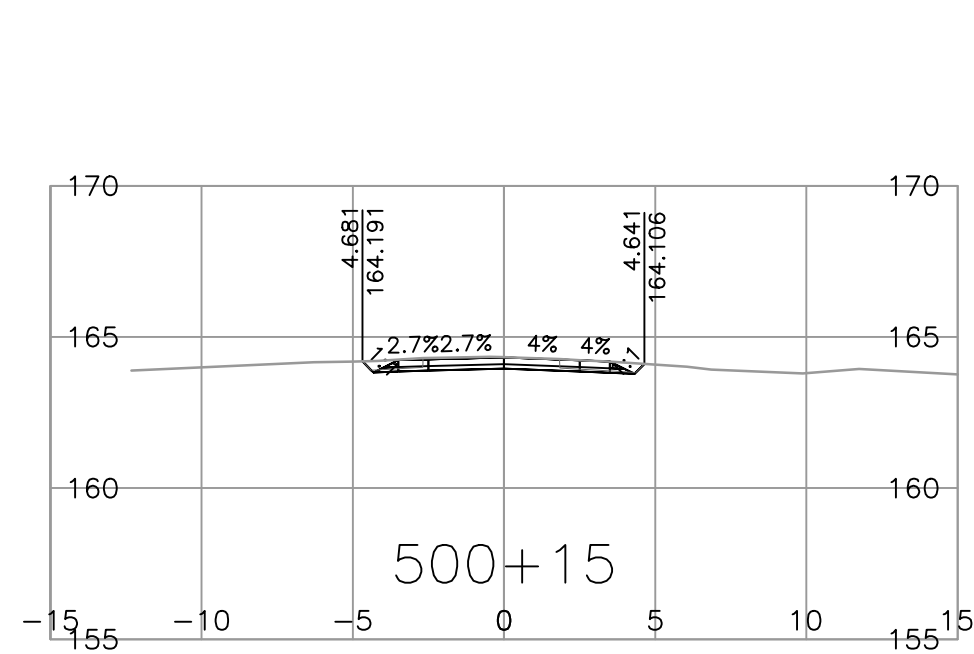
PROJECT NO. 14005

DAY ROAD DFAA FLOOD DAMAGE

DESIGN SECTIONS

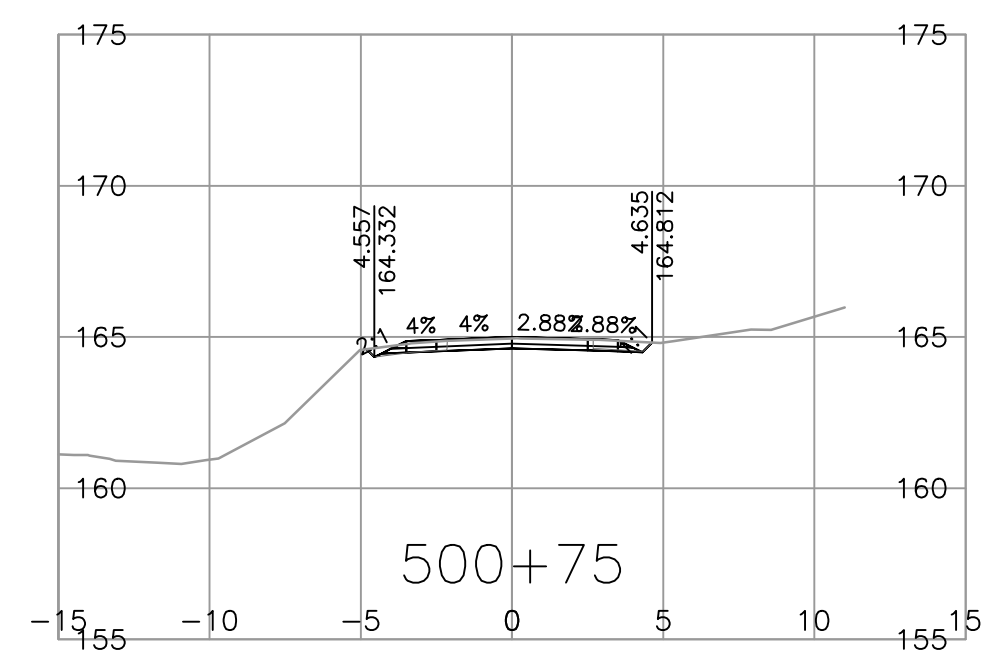
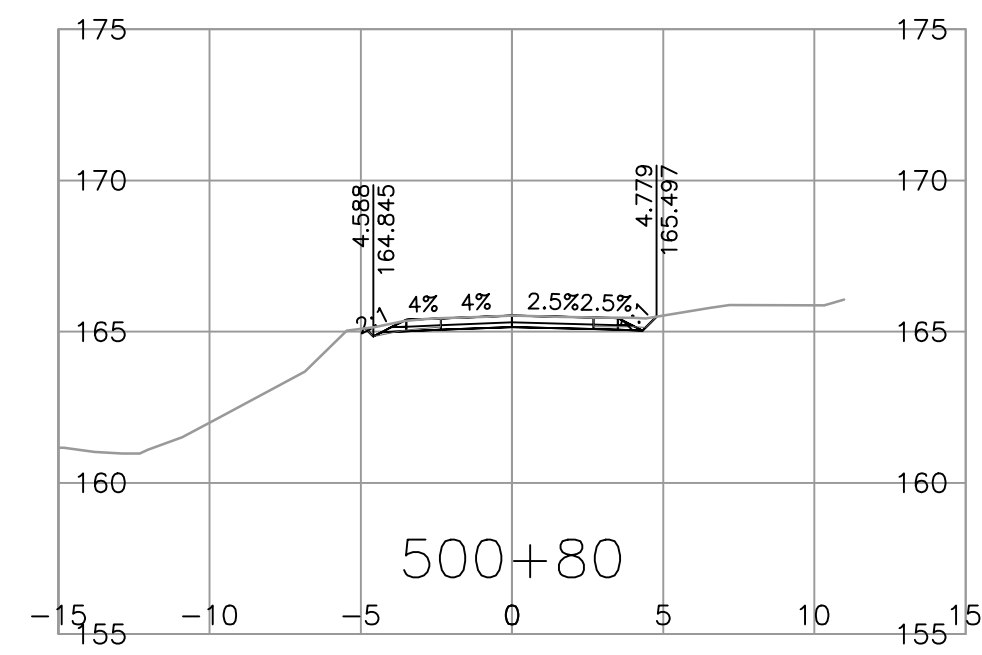
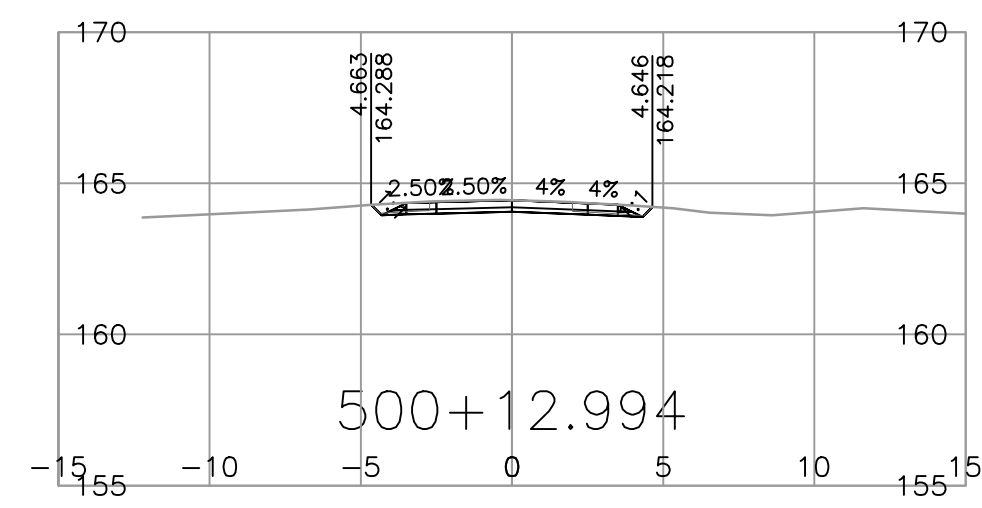
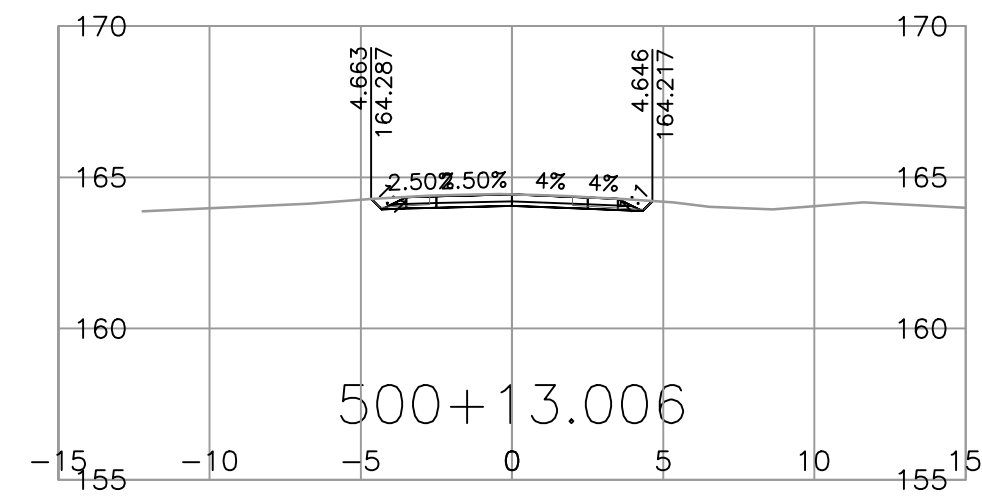
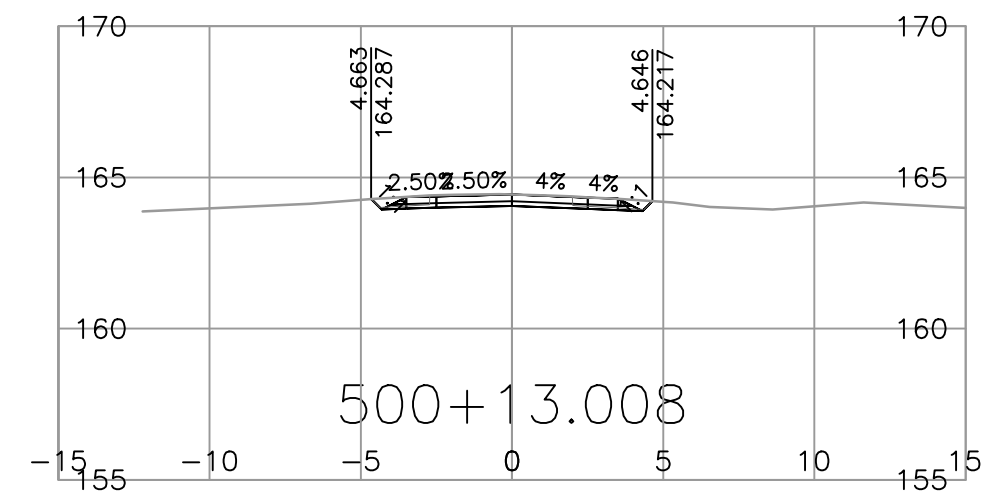
ISSUED FOR
90% DESIGN
2024-01-26
urbansystems.ca

PLOT DATE: 2024/01/25 U:\Projects_SUR\1961\0480\13\0-Design\CAD\DrawingProduction\1000_DesignSections\R1-1026-1000.dwg



SCALE		CAD FILENAME: R1-1026-1000	BRITISH COLUMBIA		MINISTRY OF TRANSPORTATION AND INFRASTRUCTURE SOUTH COAST REGION HIGHWAY ENGINEERING AND GEOMATICS		DESIGN SECTIONS PART B - DAY ROAD DFAA FLOOD DAMAGE L500								
PLOT DATE: 2024-01-28		SENIOR DESIGNER: _____ DATE: 2024-01-28		DESIGNED: S.FUGCO DATE: 2024-01-28 QUALITY CONTROL: C.BAGG DATE: 2024-01-28 QUALITY ASSURANCE: J.BORCH DATE: 2024-01-28 DRAWN: S.FUGCO DATE: 2024-01-28		FILE NUMBER: 872CS1714		PROJECT NUMBER: 14005		REG: 1		DRAWING NUMBER: R1-1026-1051		REV: _____	

PLOT DATE: 2024/01/25 U:\Projects_SUR\1961\0480\13\0-Design\CAD\DrawingProduction\1000_DesignSections\R1-1026-1000.dwg



SCALE		CAD FILENAME: R1-1026-1000	
		PLOT DATE: 2024-01-28	
REV	DATE	REVISIONS	NAME

BRITISH COLUMBIA

MINISTRY OF TRANSPORTATION AND INFRASTRUCTURE

SOUTH COAST REGION

HIGHWAY ENGINEERING AND GEOMATICS

DESIGNED: S.FUGCO DATE: 2024-01-28

QUALITY CONTROL: C.BAGG DATE: 2024-01-28

QUALITY ASSURANCE: J.BORCH DATE: 2024-01-28

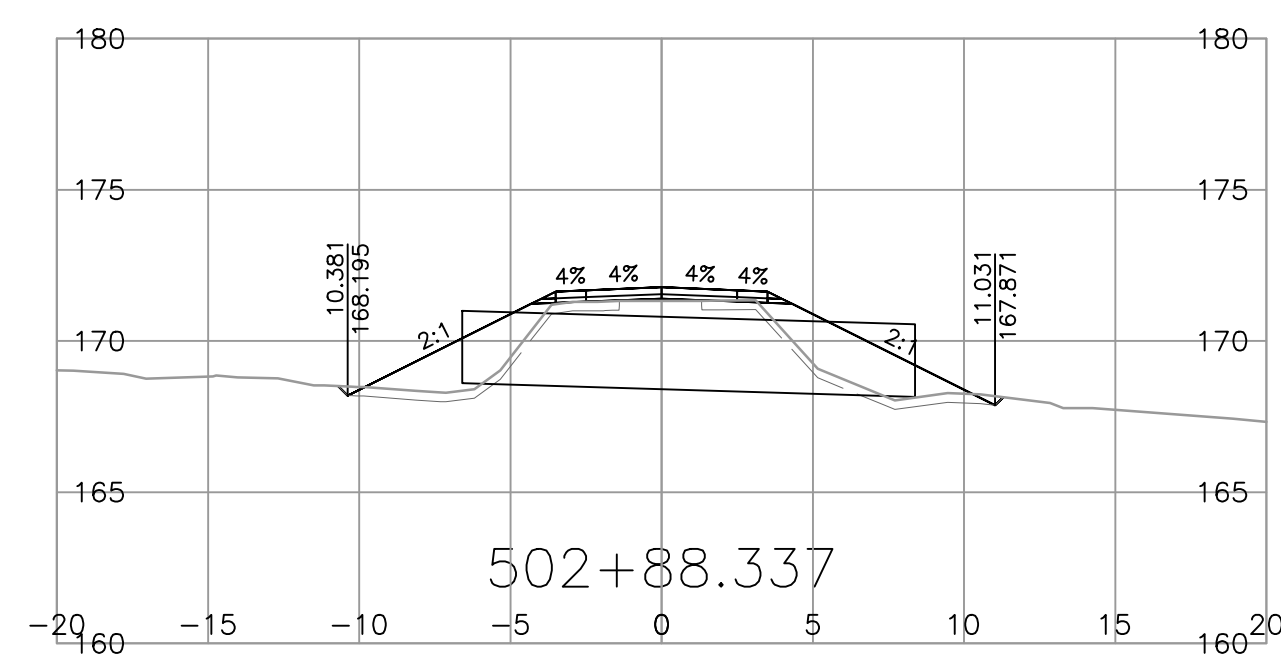
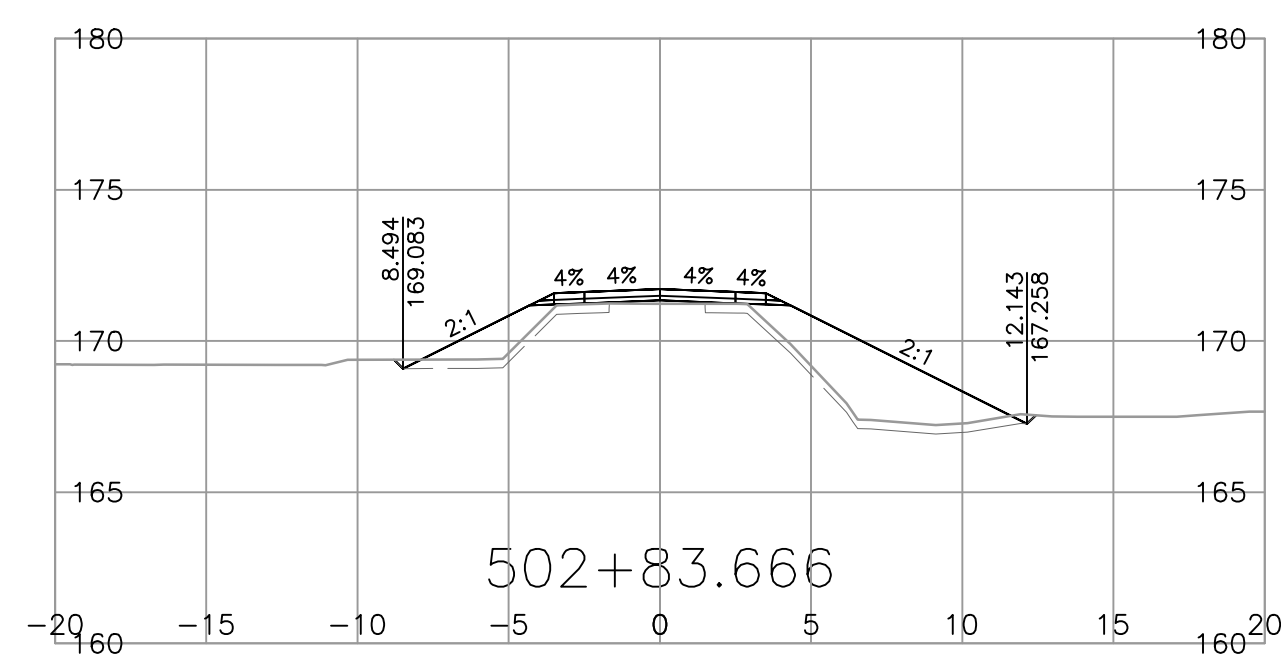
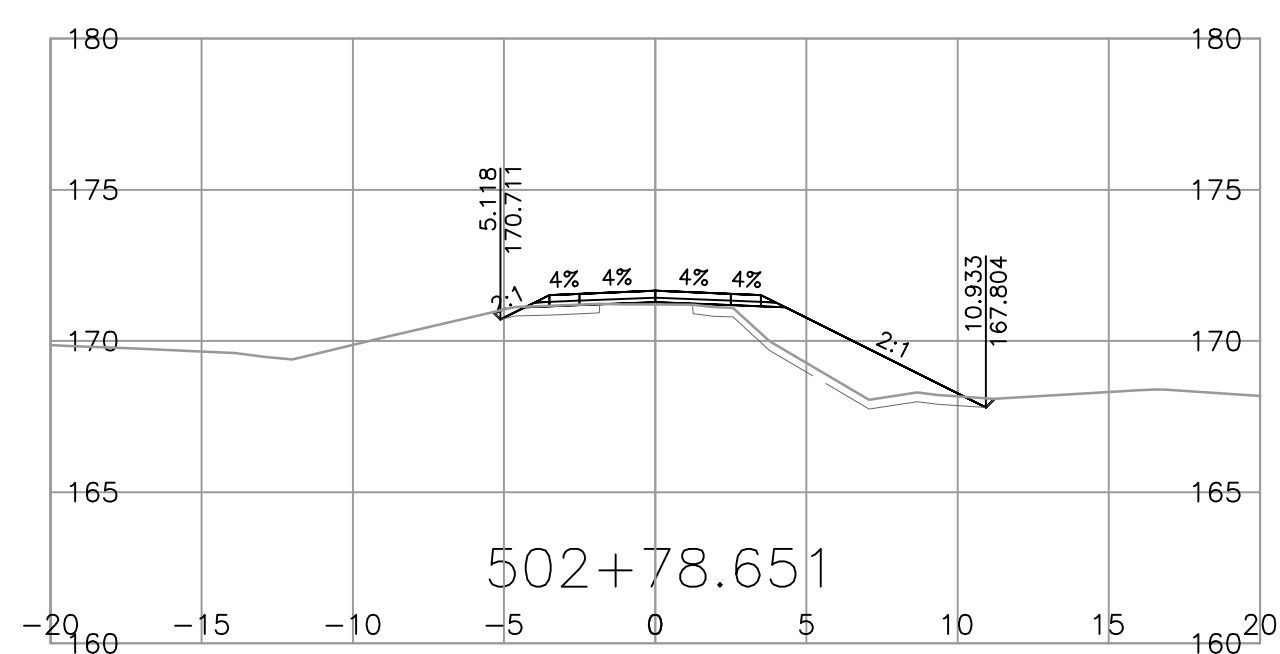
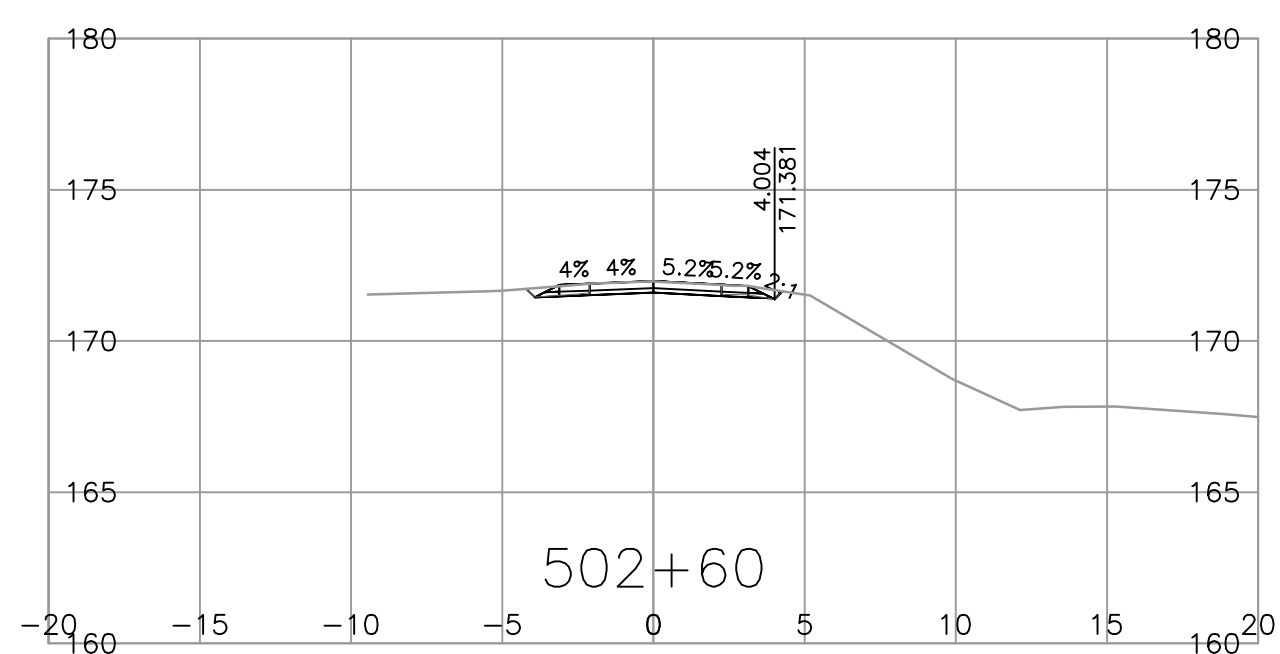
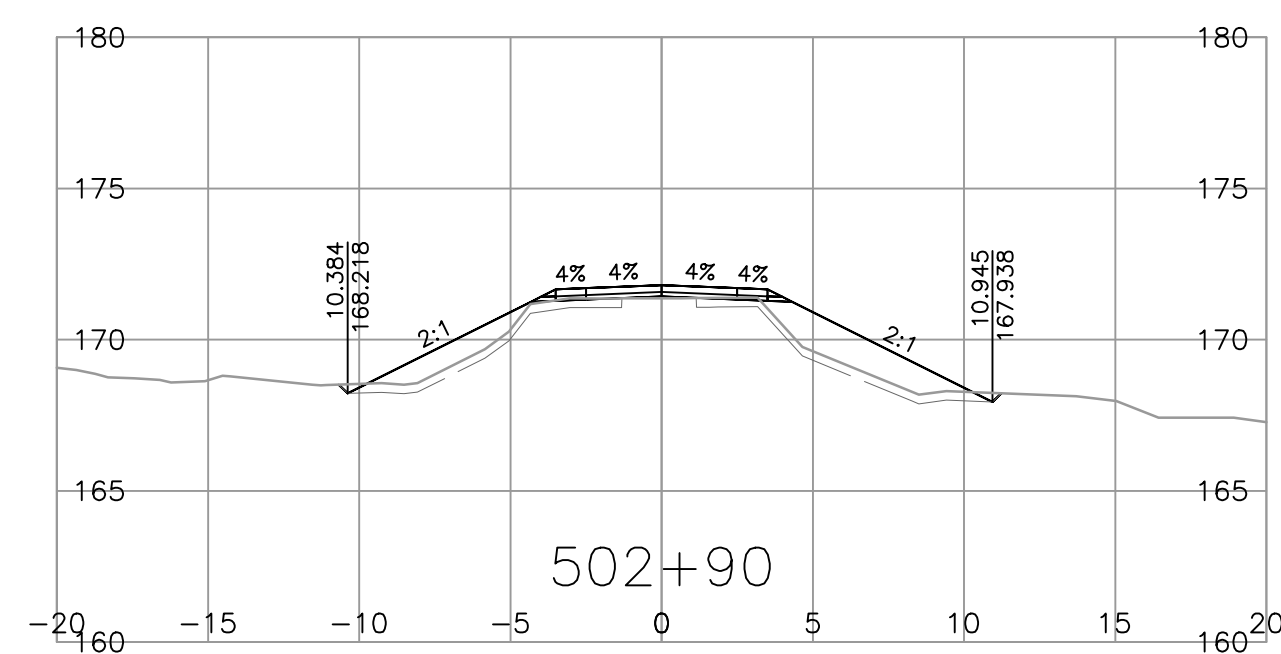
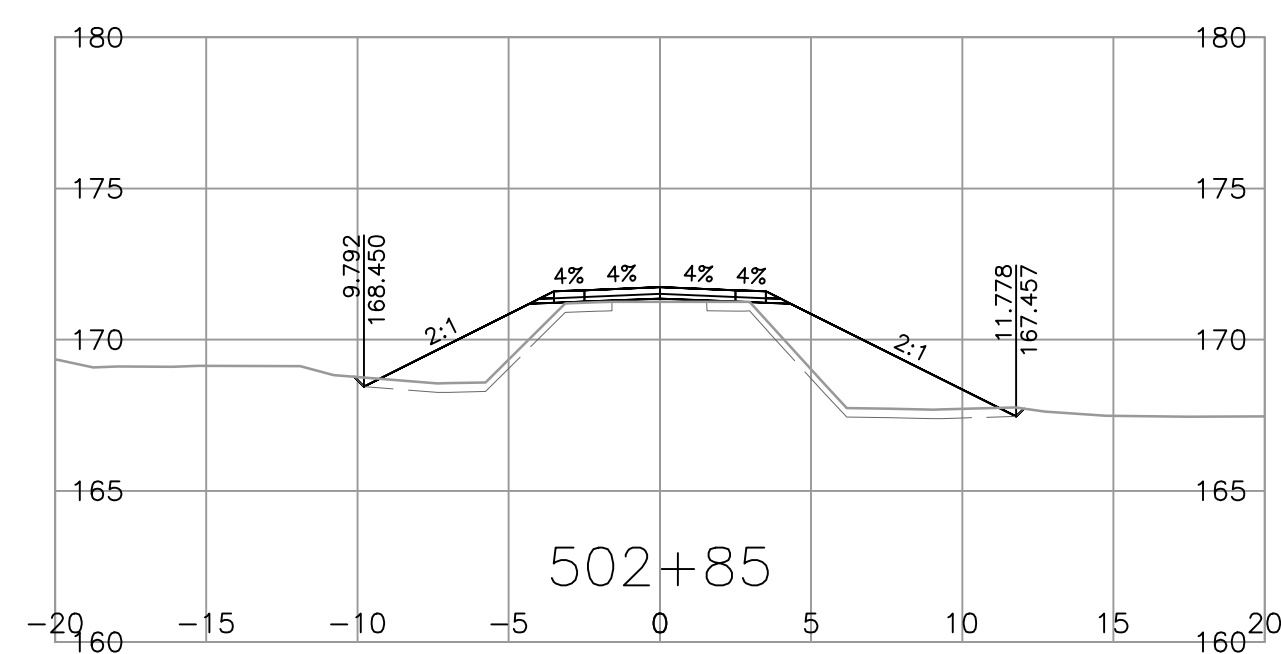
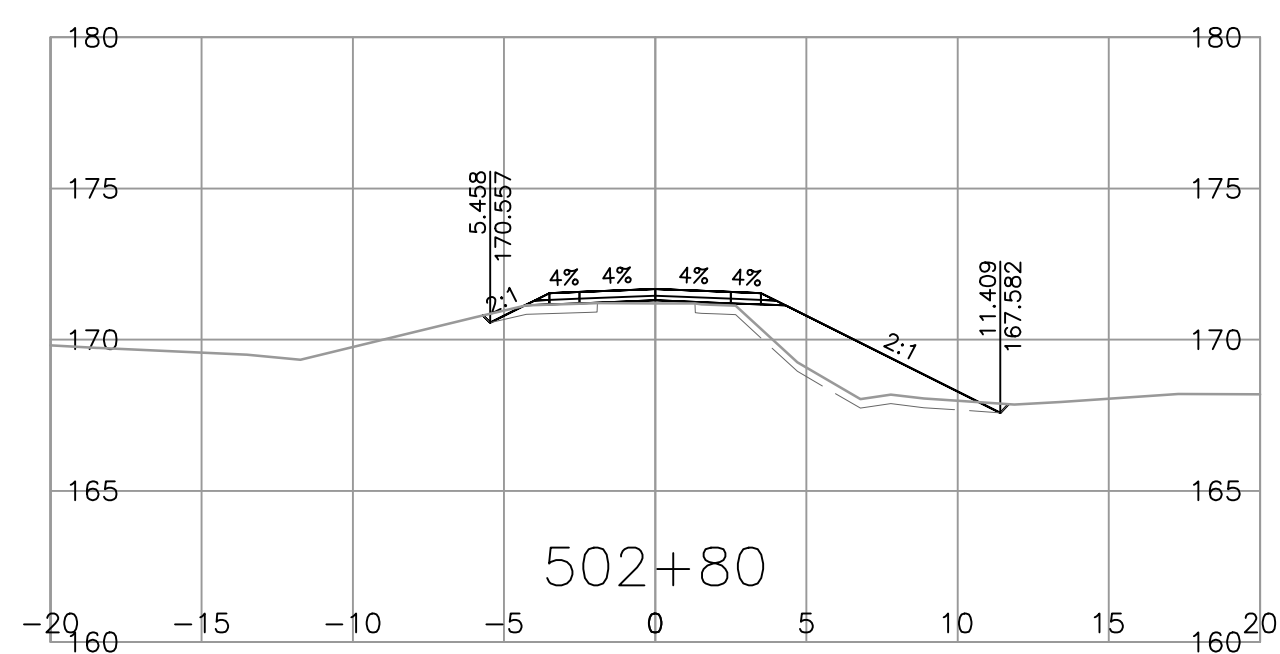
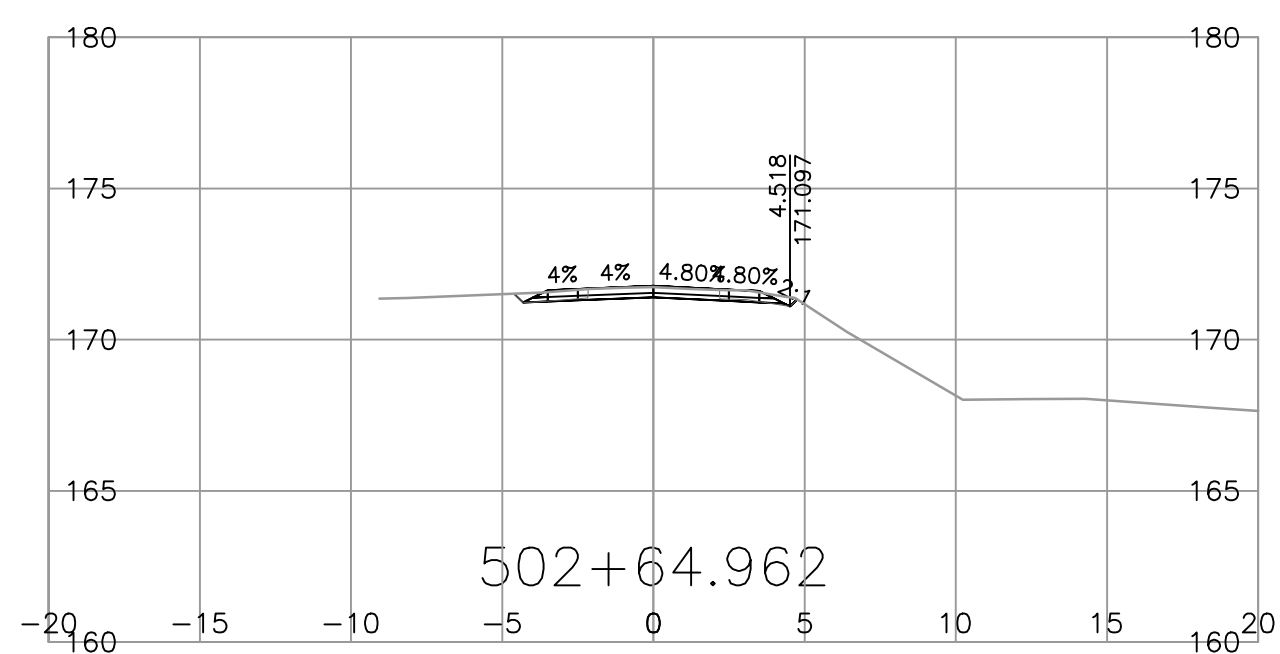
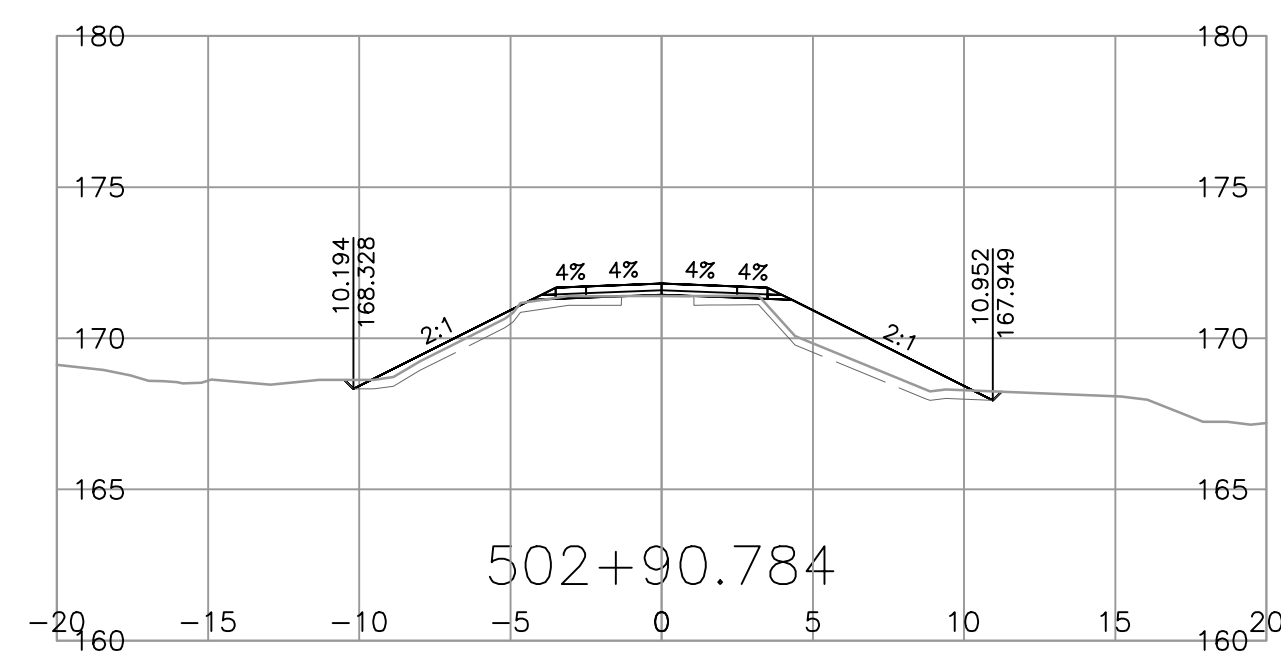
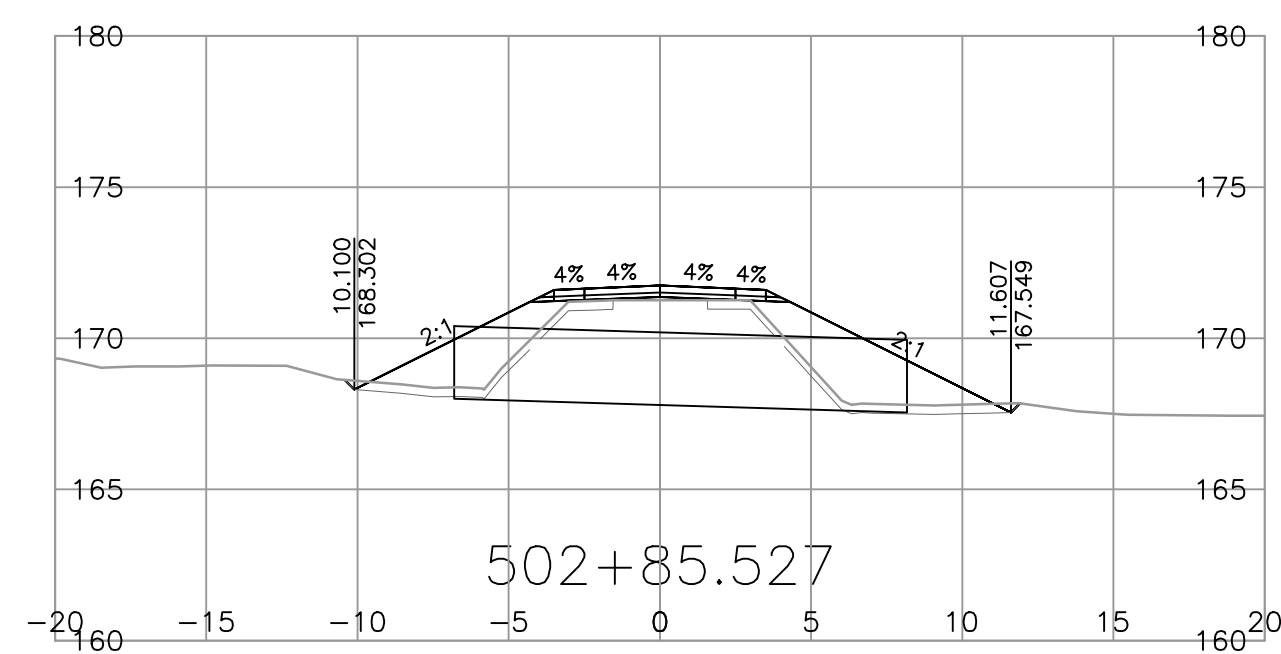
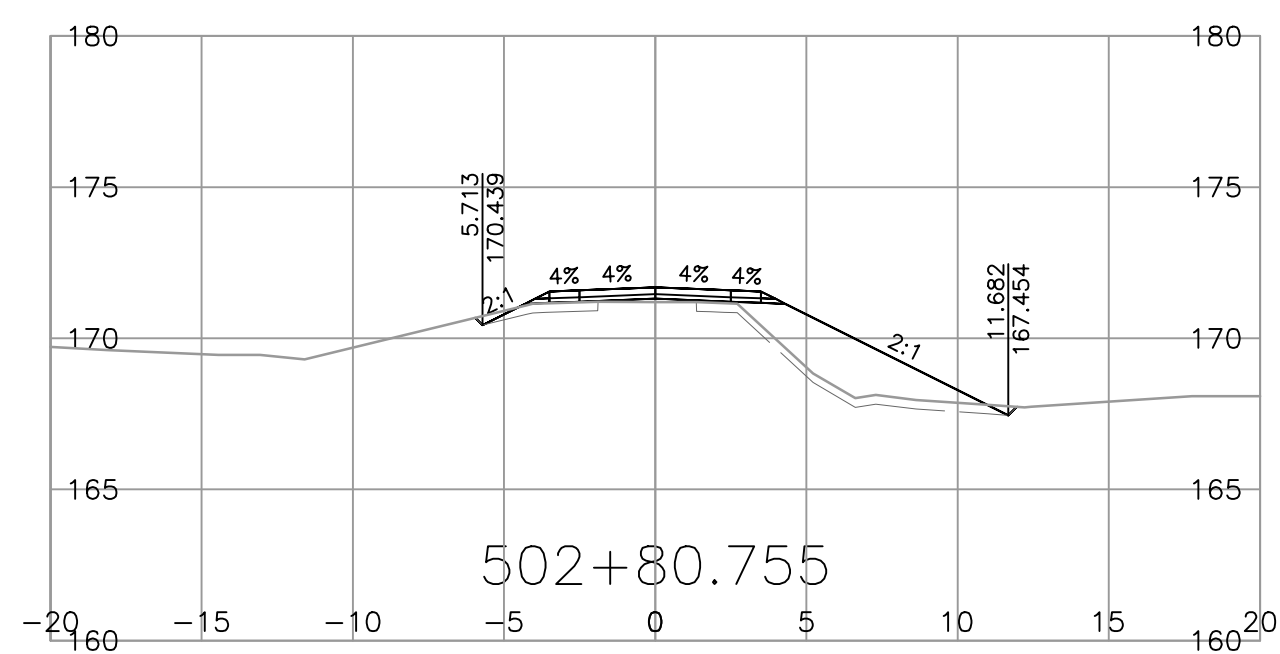
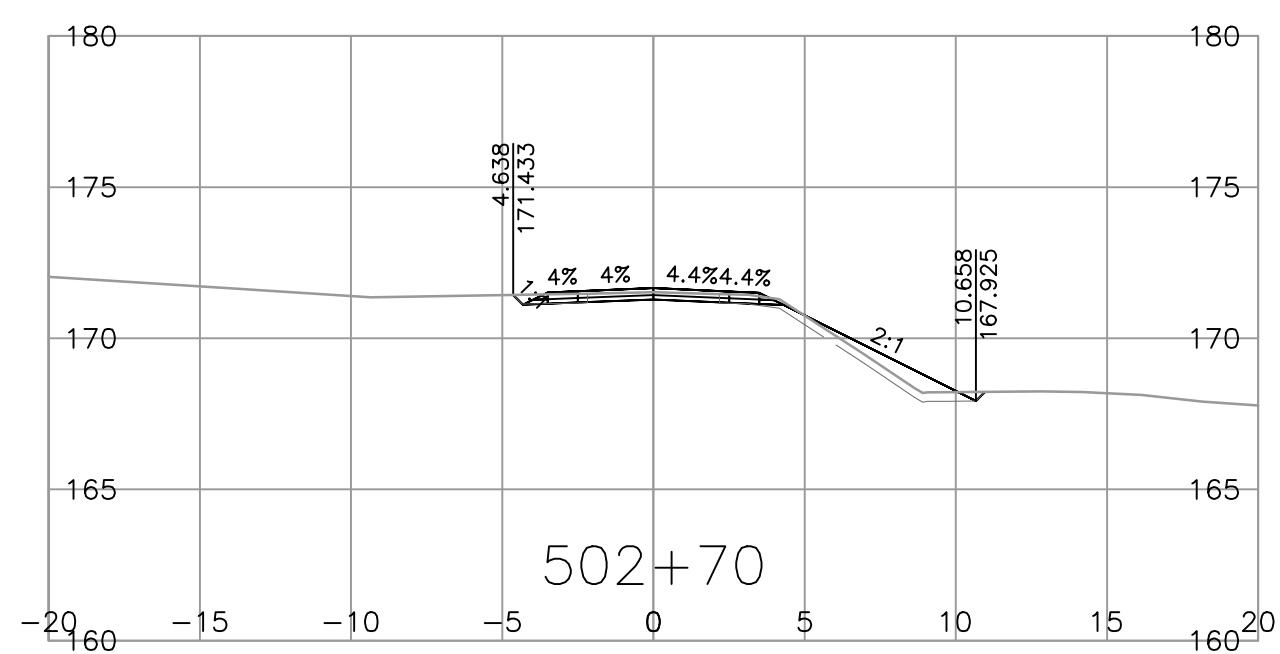
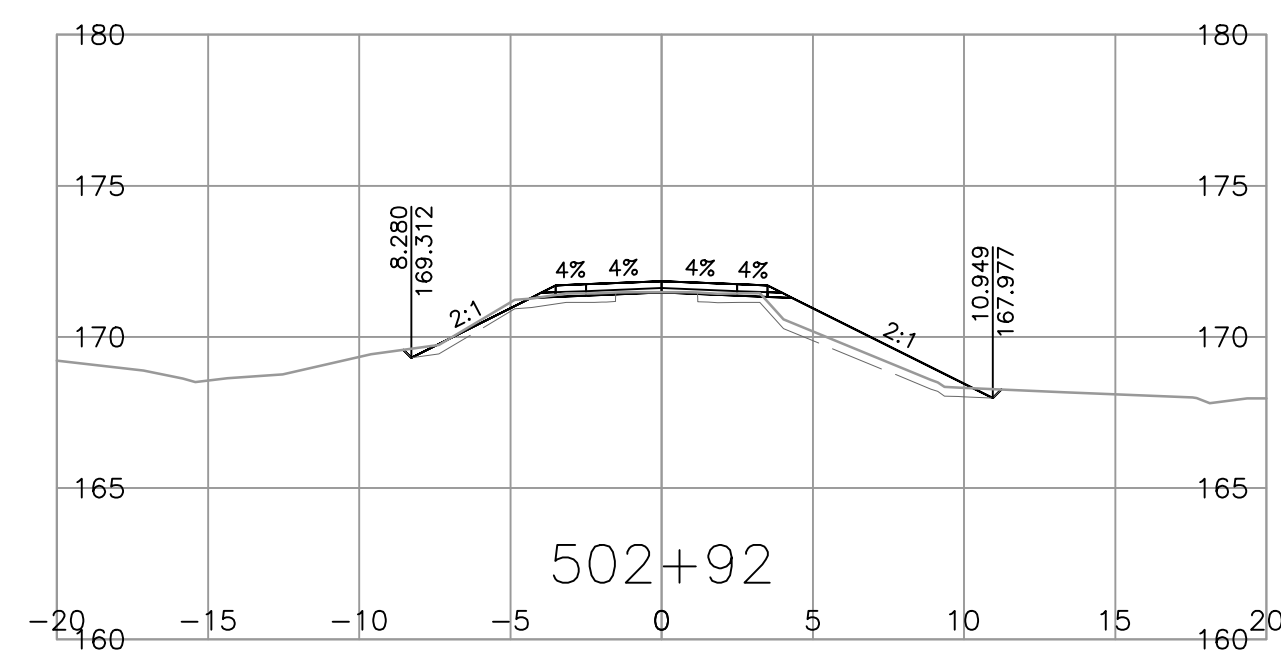
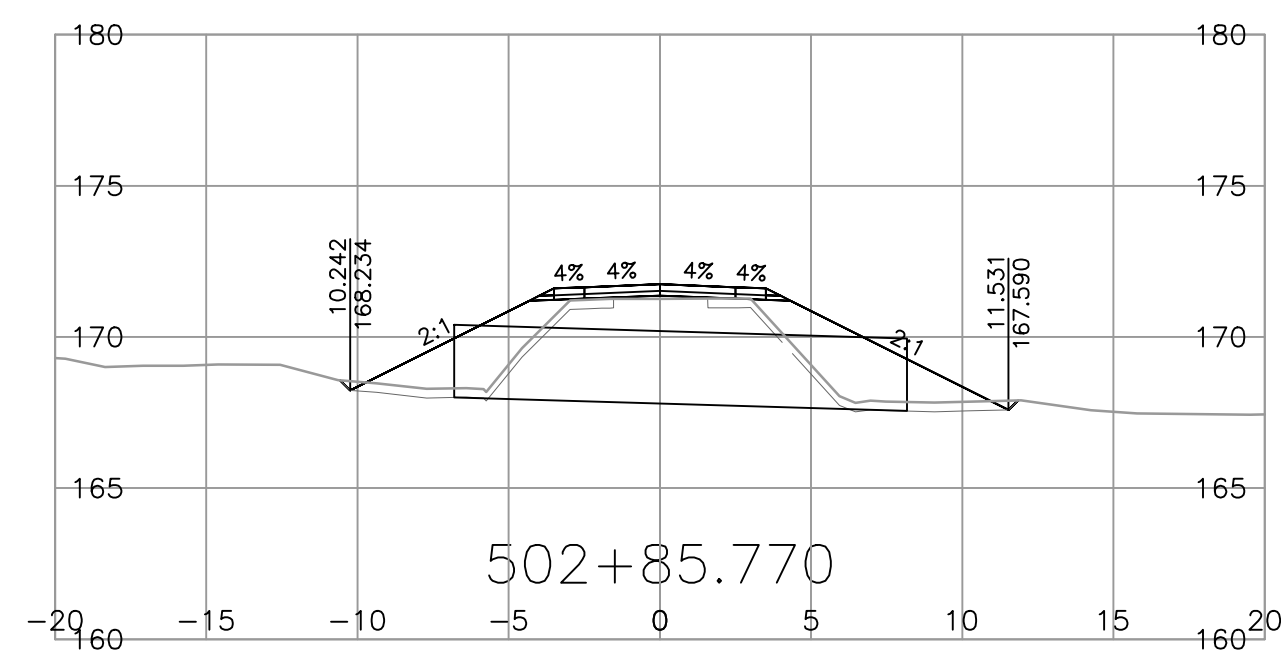
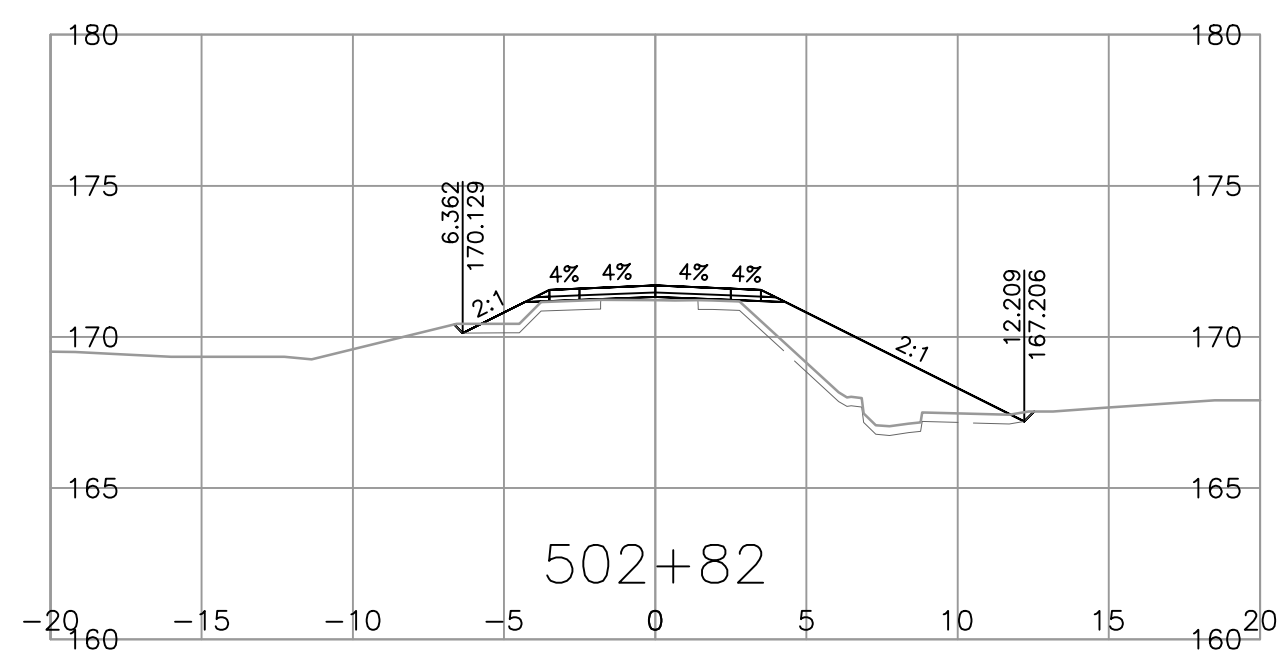
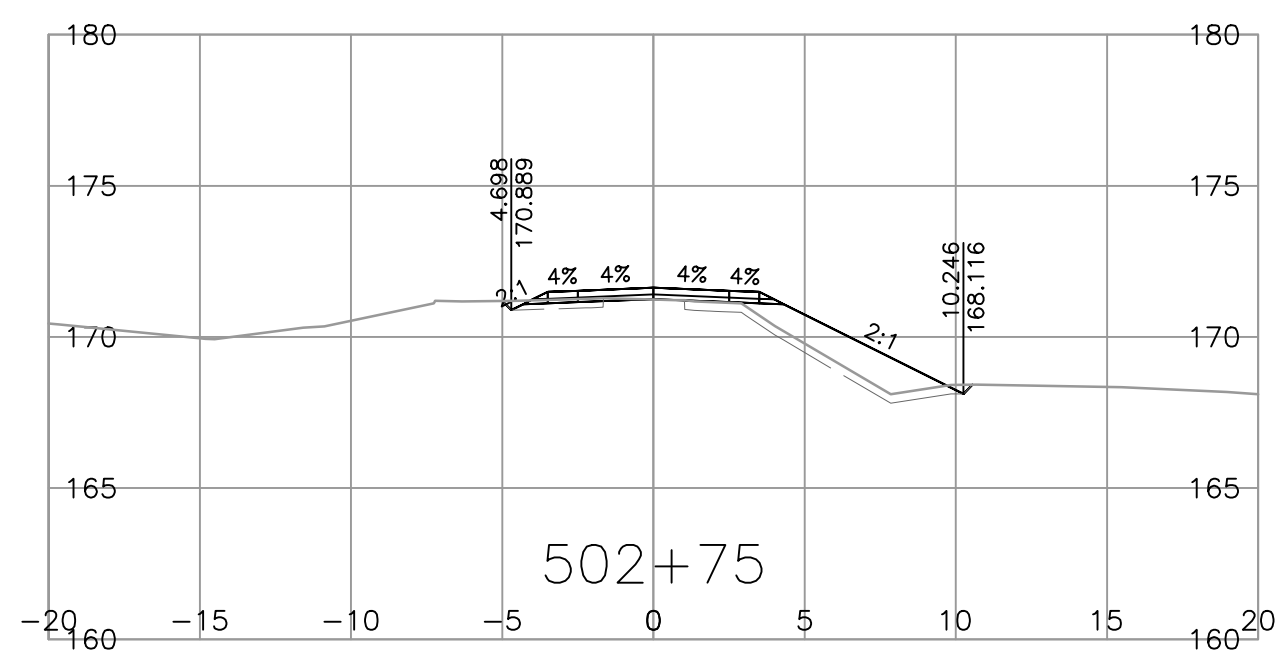
DRAWN: S.FUGCO DATE: 2024-01-28

SENIOR DESIGNER: _____


DATE: 2024-01-28

DESIGN SECTIONS				
PART B - DAY ROAD				
DFAA FLOOD DAMAGE				
L500				
FILE NUMBER	PROJECT NUMBER	REG	DRAWING NUMBER	REV
872CS1714	14005	1	R1-1026-1052	

PLOT DATE: 2024/01/25 U:\Projects_SUR\1961\0480\13\0-Design\CAD\DrawingProduction\1000_DesignSections\R1-1026-1000.dwg



REV	DATE	REVISIONS	NAME

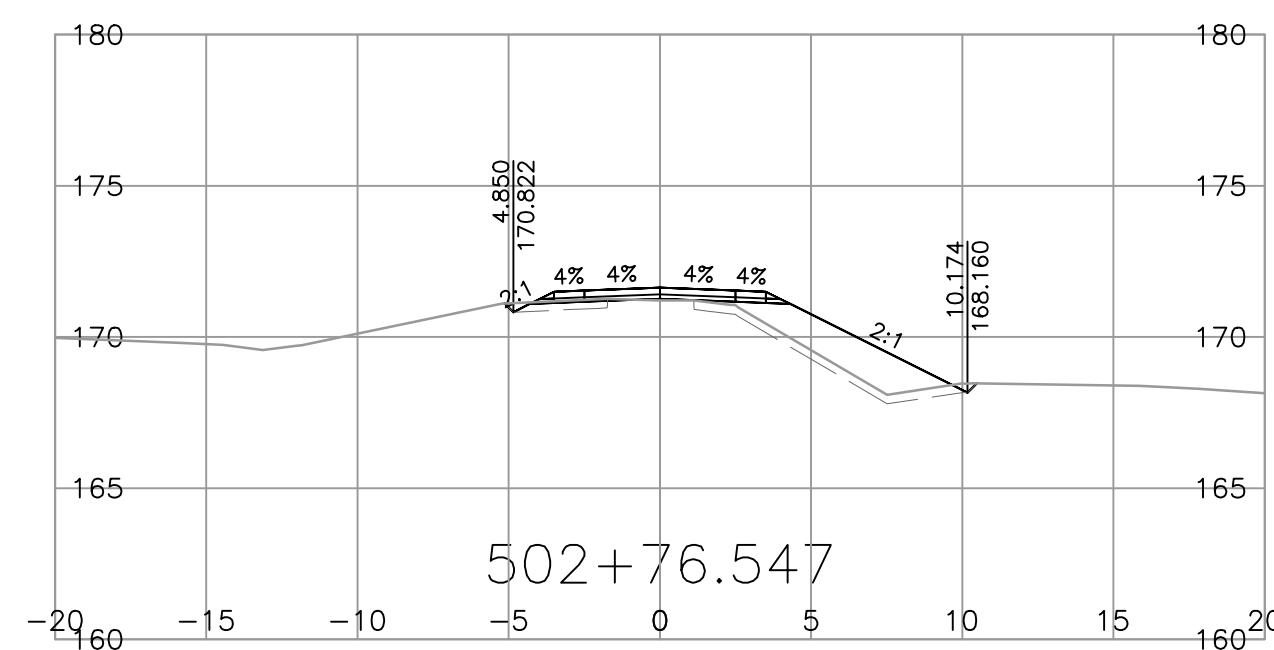
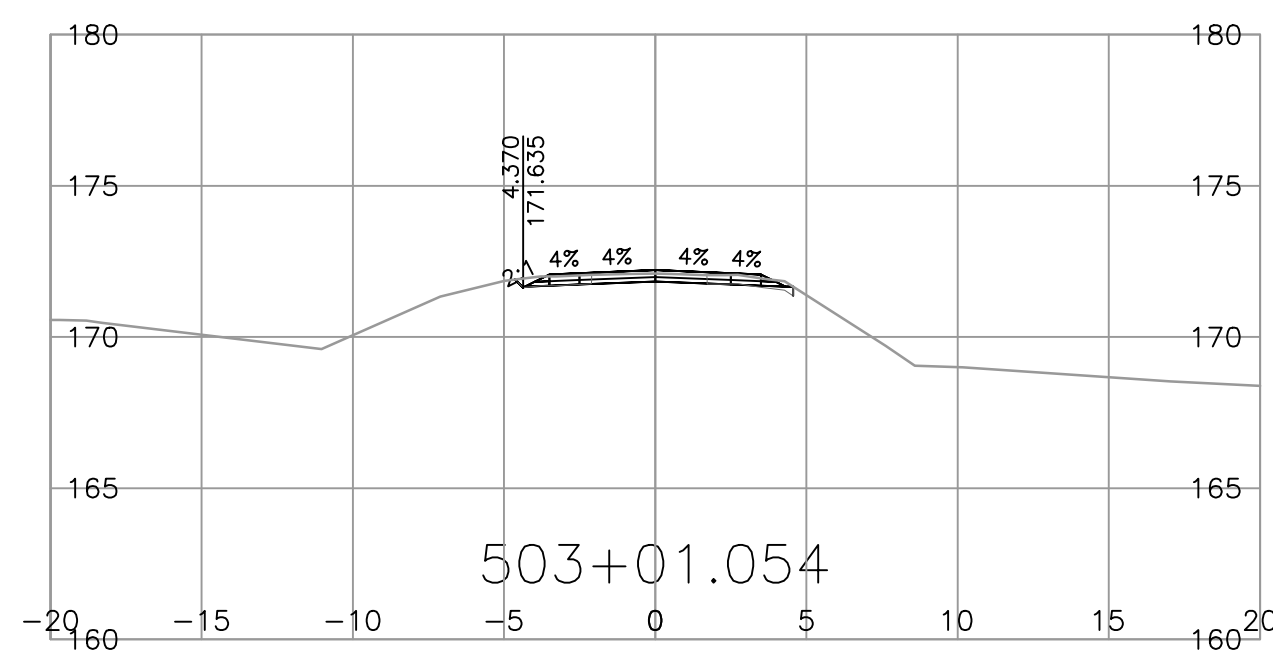
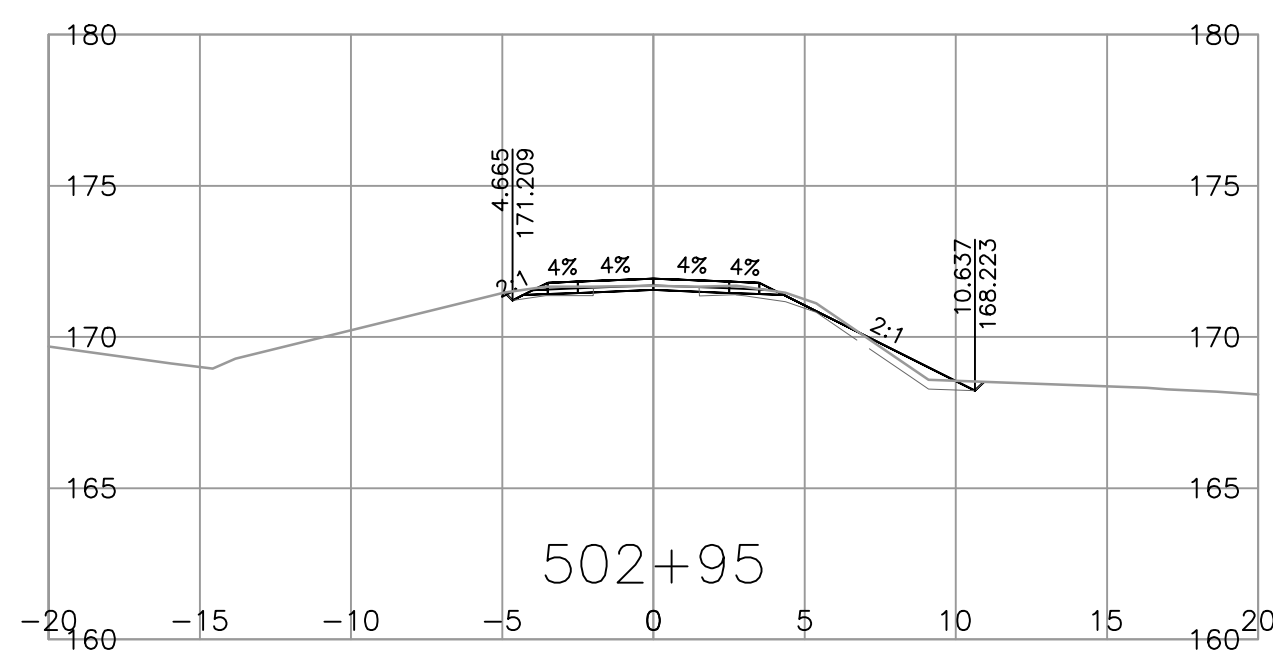
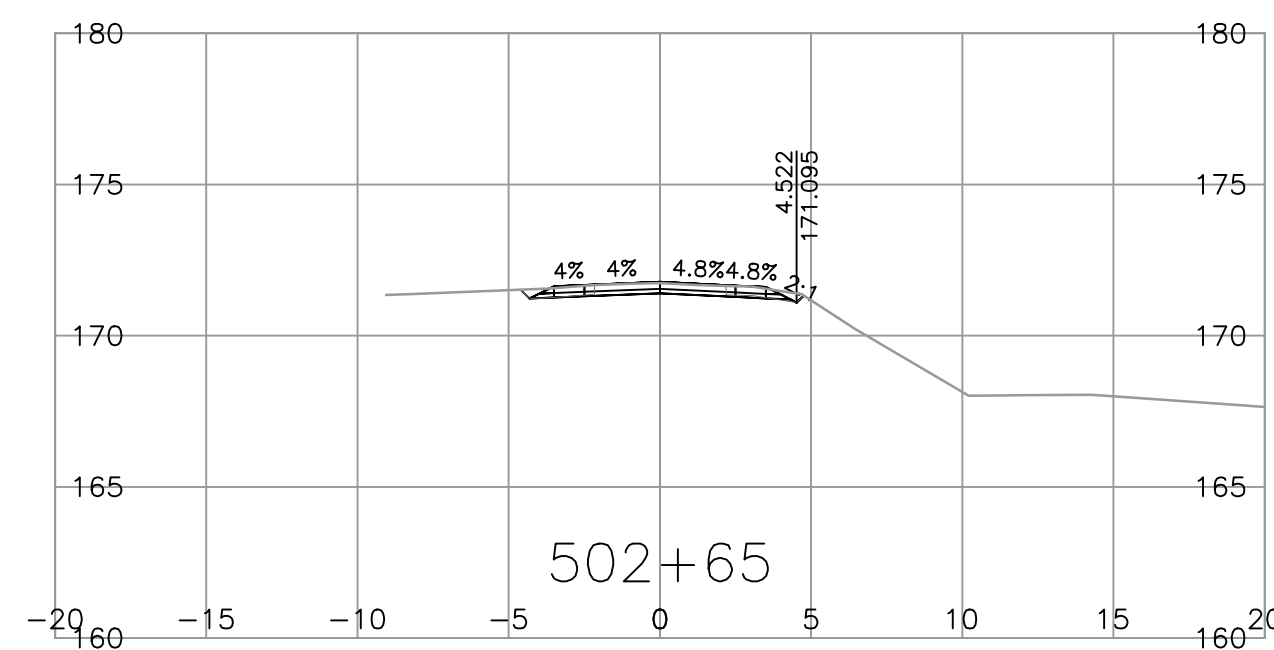
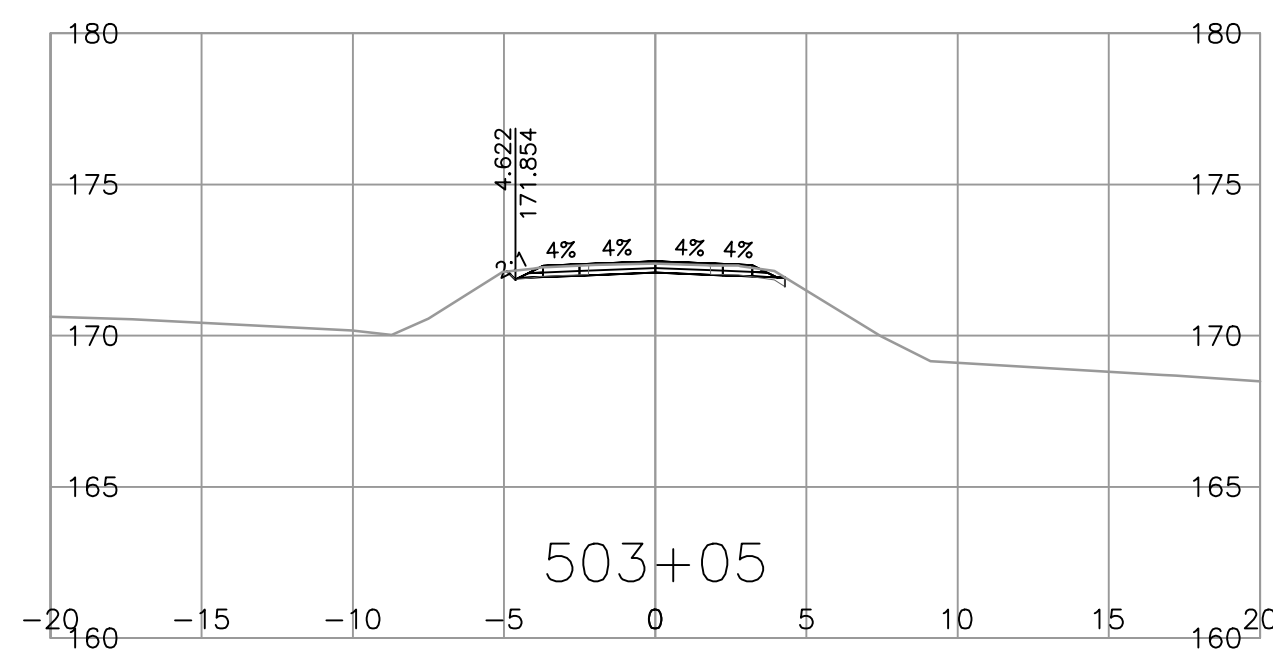
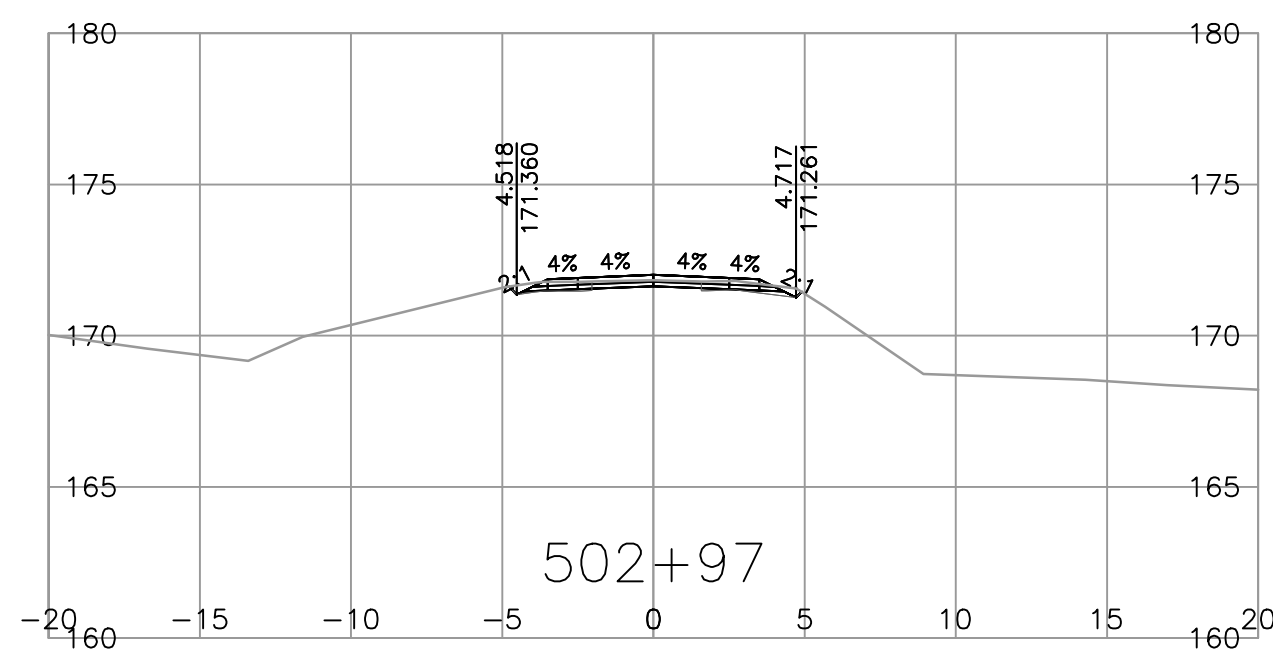
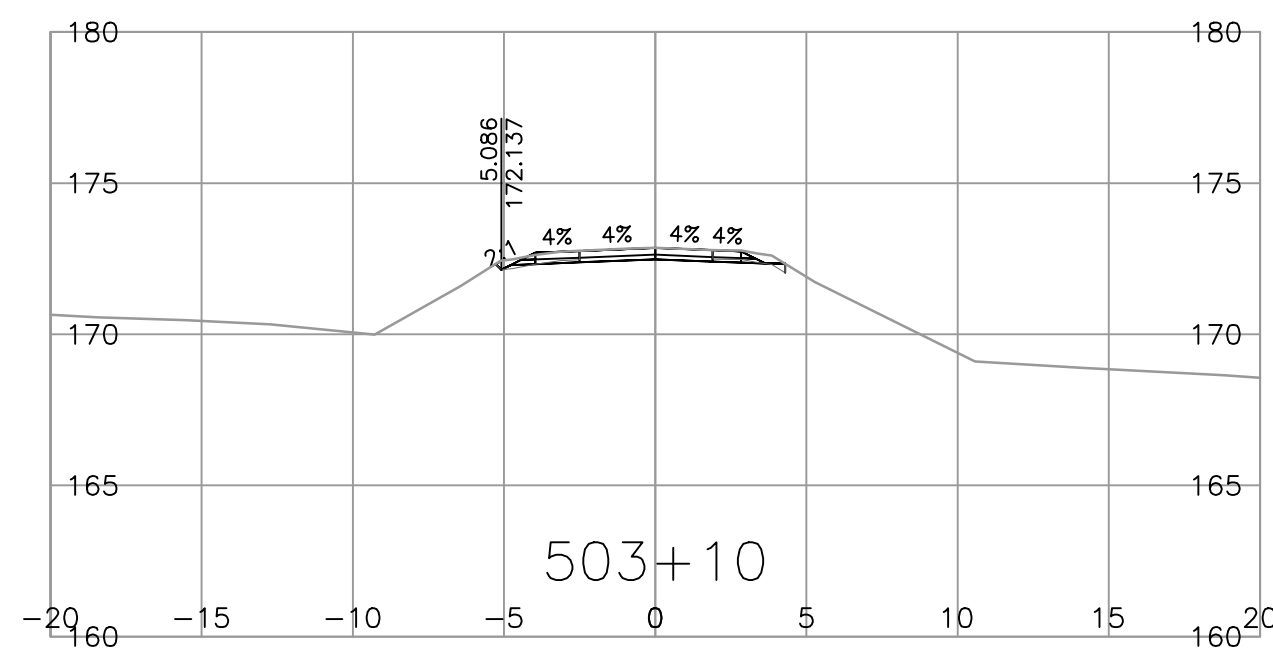
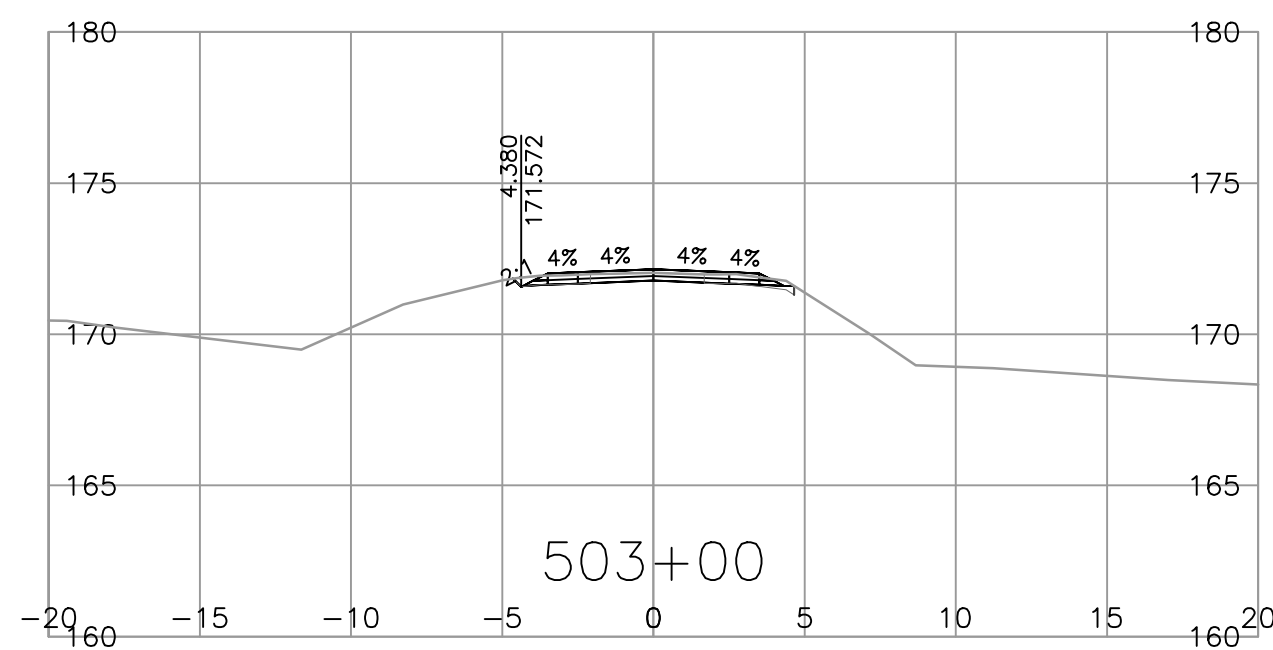
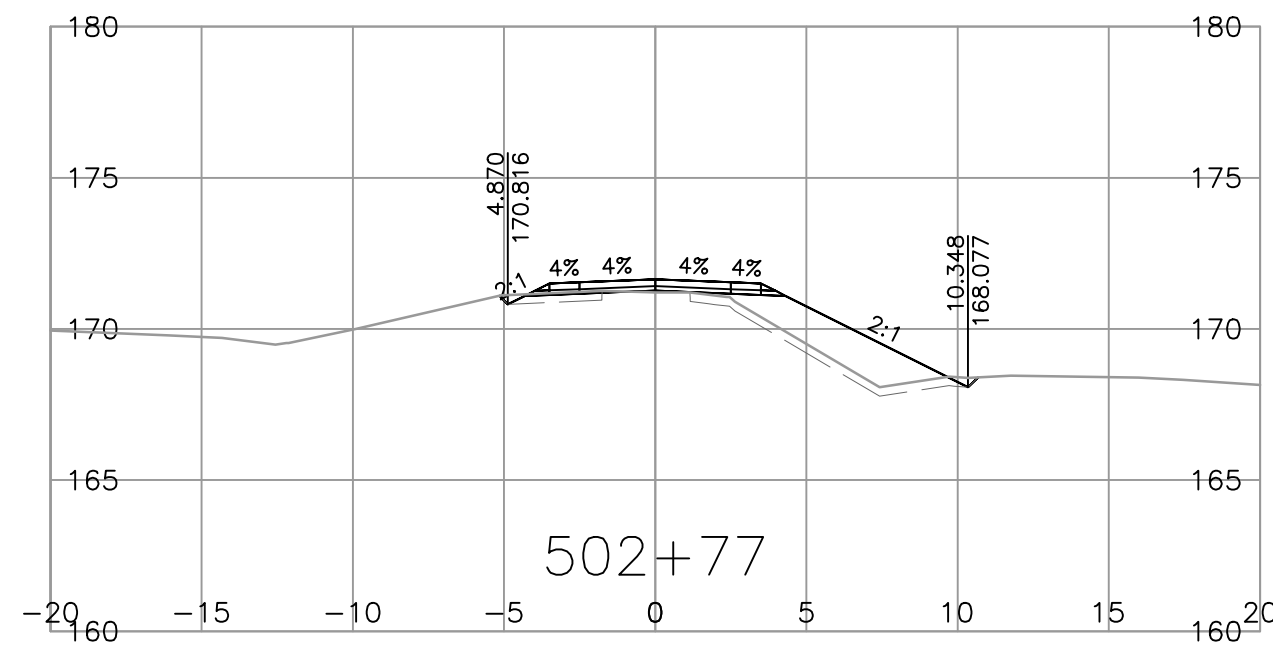
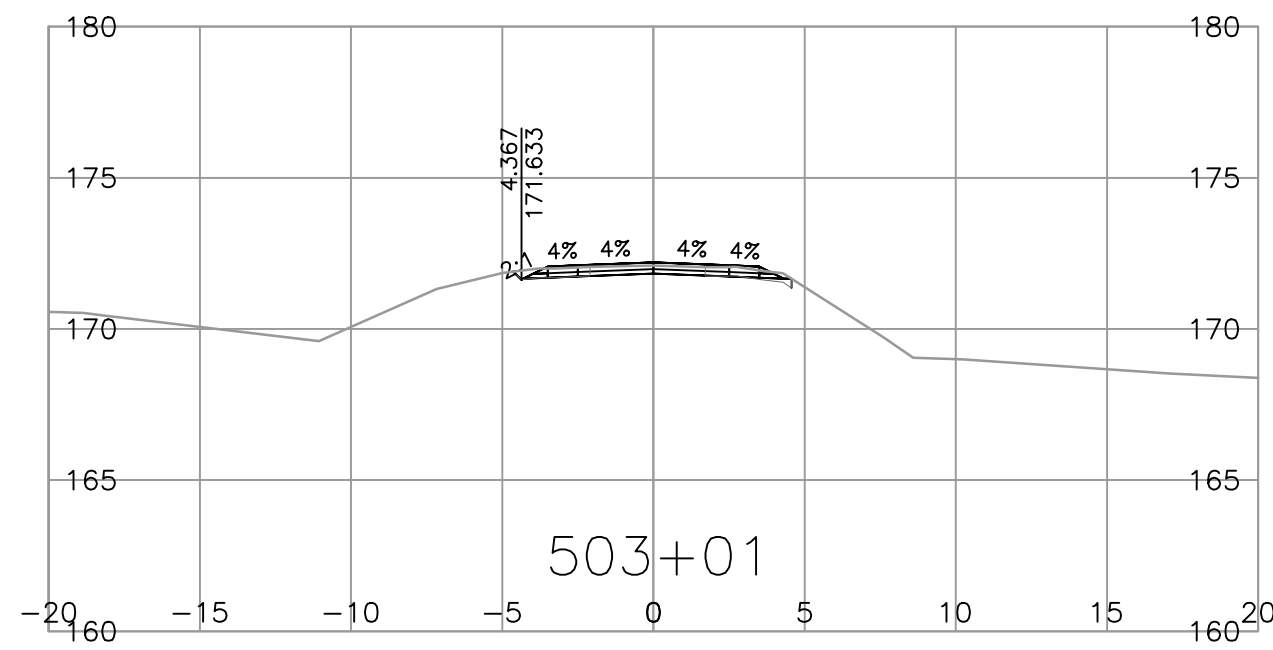
CAD FILENAME: R1-1026-1000
 PLOT DATE: 2024-01-28

BRITISH COLUMBIA
 MINISTRY OF TRANSPORTATION AND INFRASTRUCTURE
 SOUTH COAST REGION
 HIGHWAY ENGINEERING AND GEOMATICS

DESIGNED: S.FUGCO DATE: 2024-01-28
 QUALITY CONTROL: C.BAGG DATE: 2024-01-28
 QUALITY ASSURANCE: J.BORCH DATE: 2024-01-28
 DRAWN: S.FUGCO DATE: 2024-01-28


SENIOR DESIGNER: _____
 DATE: 2024-01-28

DESIGN SECTIONS				
PART B - DAY ROAD				
DFAA FLOOD DAMAGE				
L500				
FILE NUMBER	PROJECT NUMBER	REG	DRAWING NUMBER	REV
872CS1714	14005	1	R1-1026-1053	

PLOT DATE: 2024/01/25 U:\Projects_SUR\1961\0480\13\0-Design\CAD\DrawingProduction\1000_DesignSections\R1-1026-1000.dwg



REV	DATE	REVISIONS	NAME

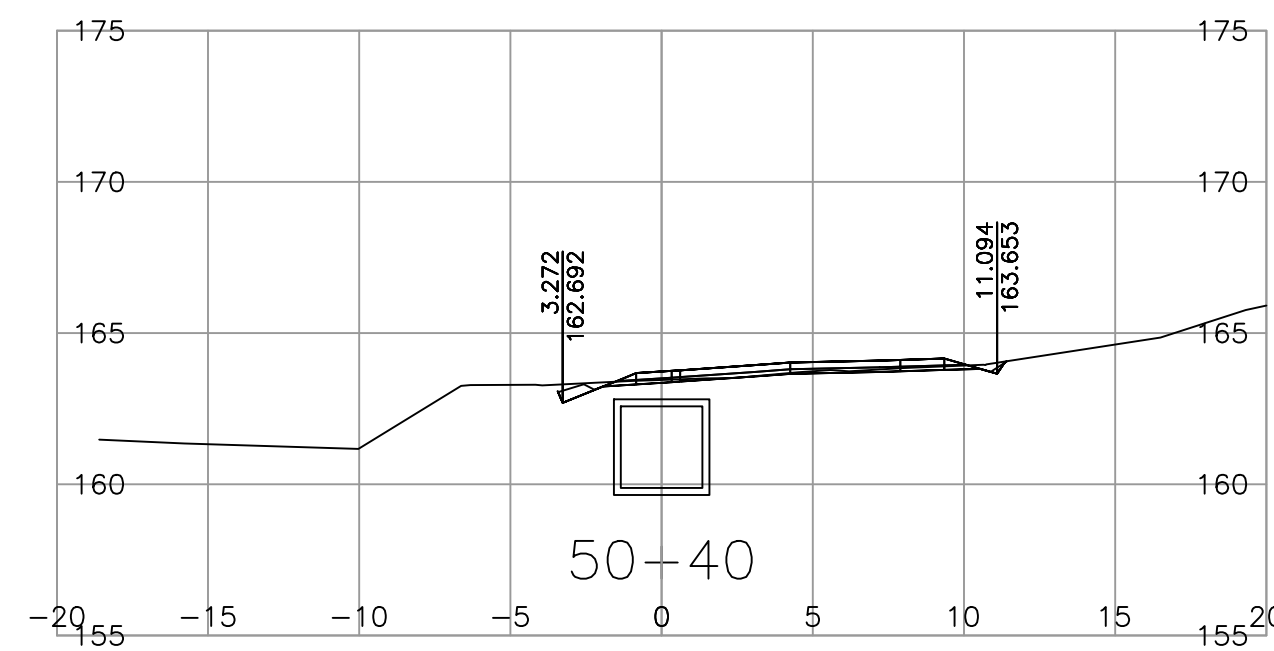
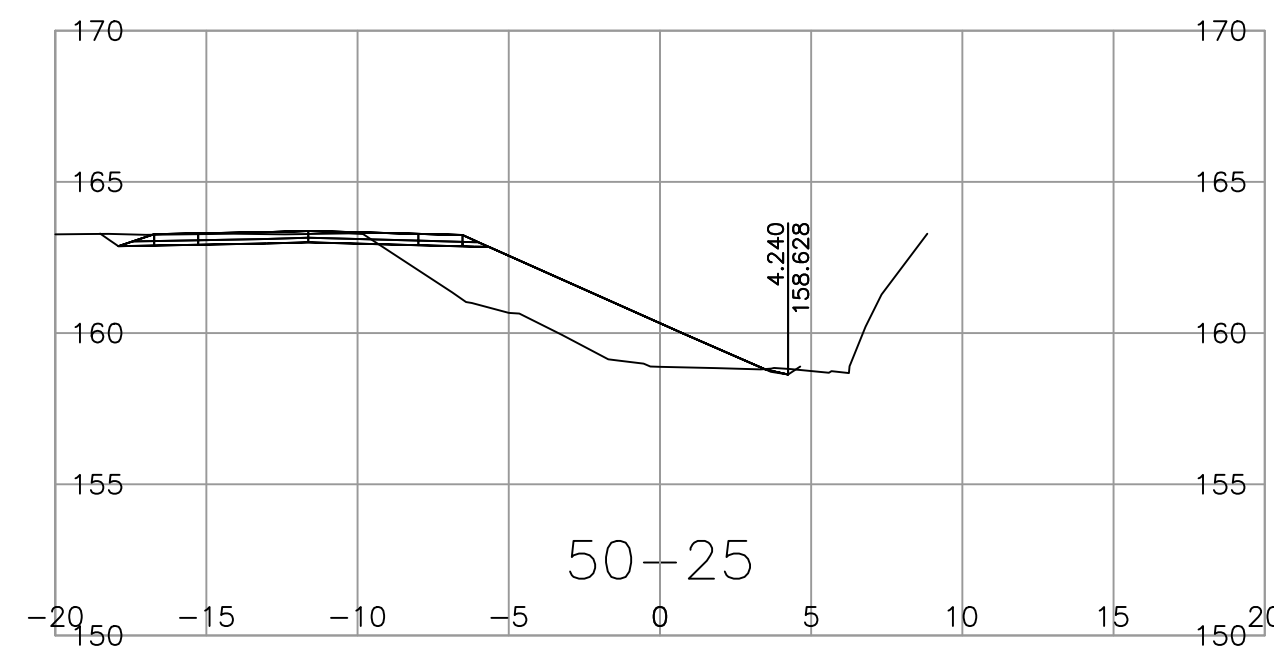
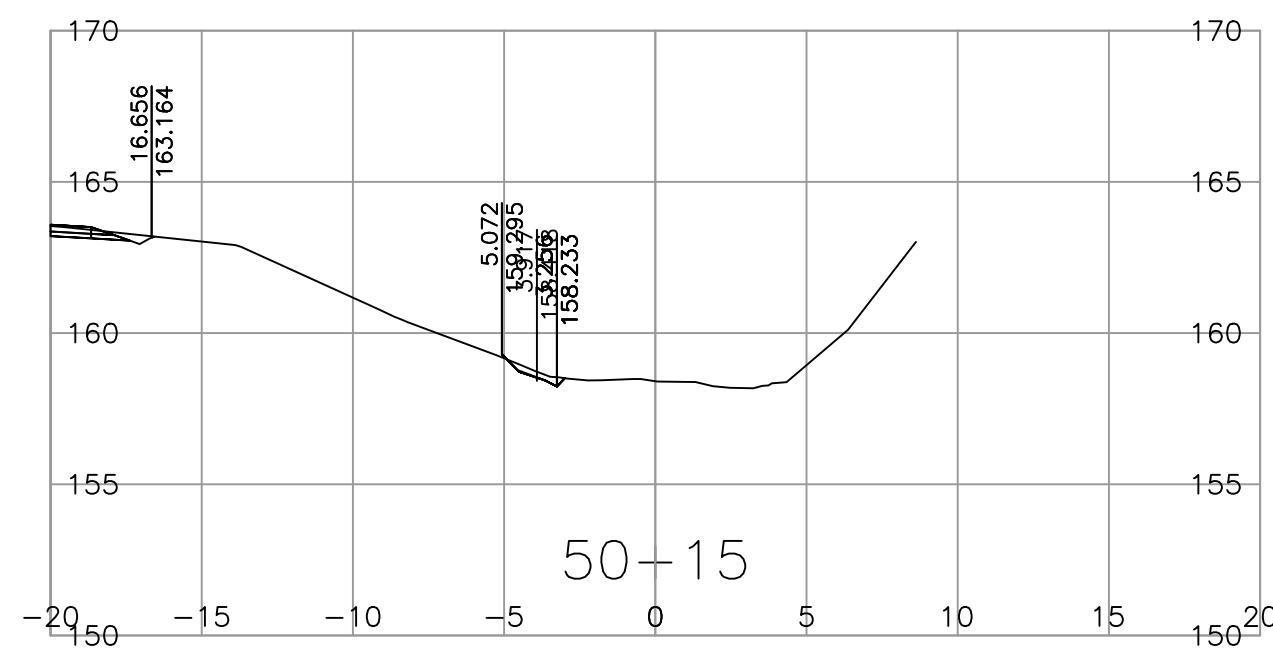
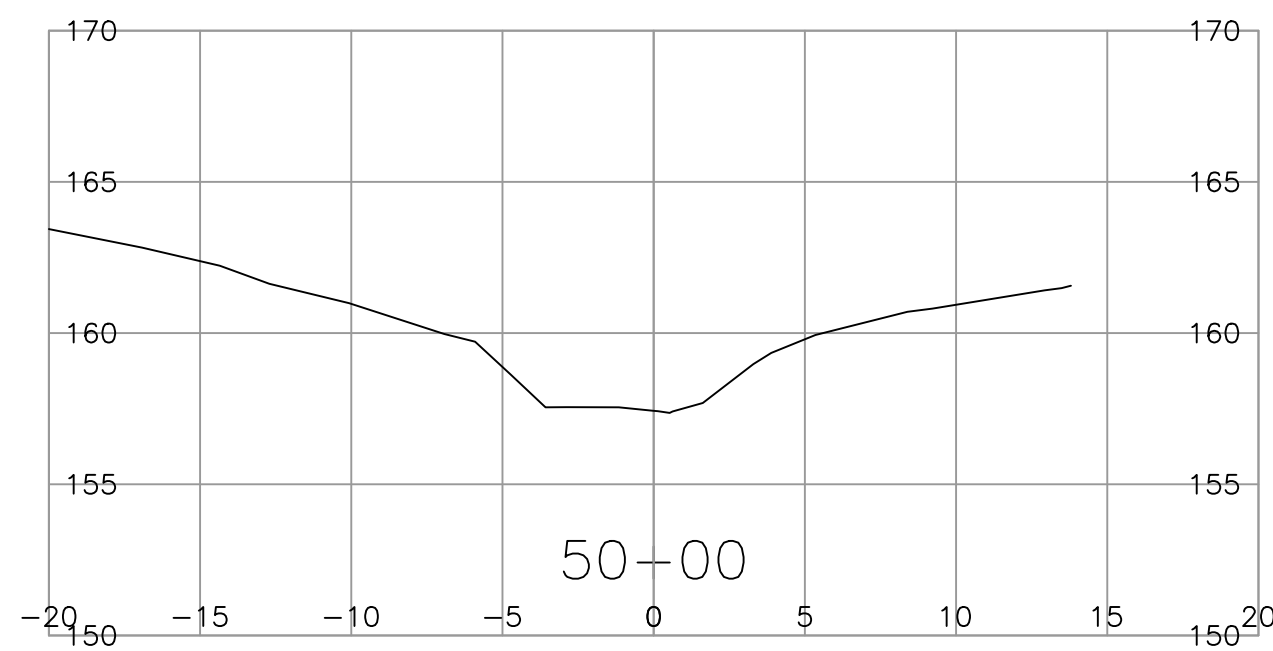
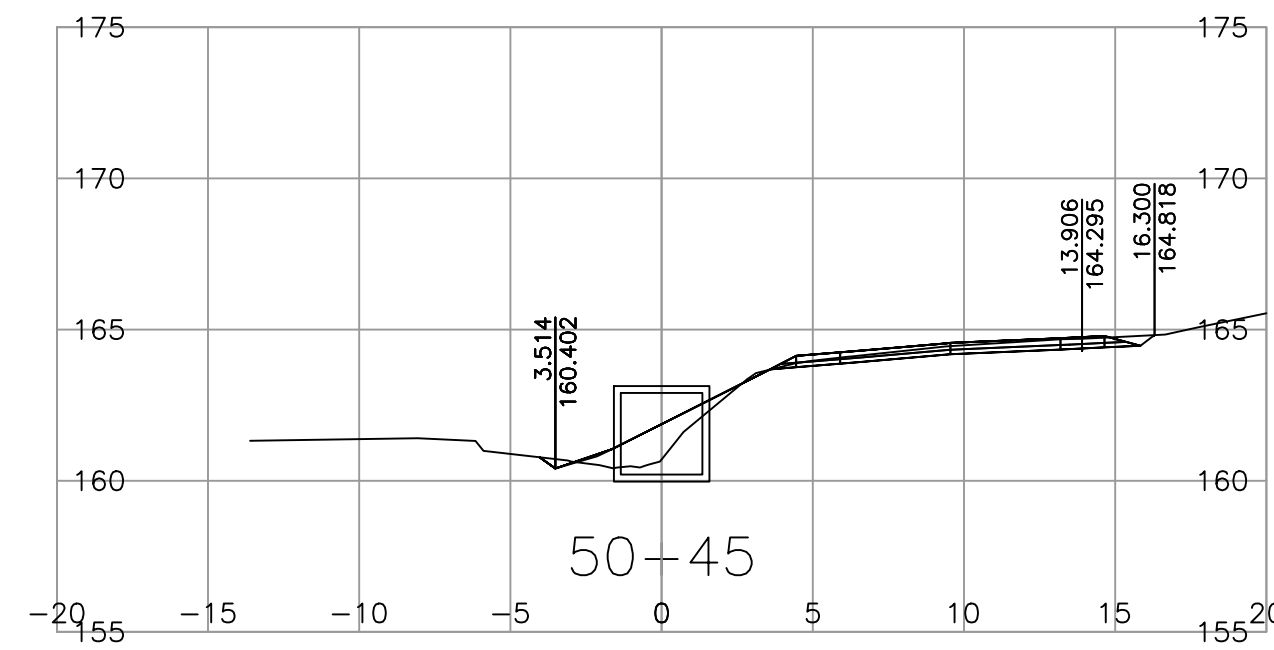
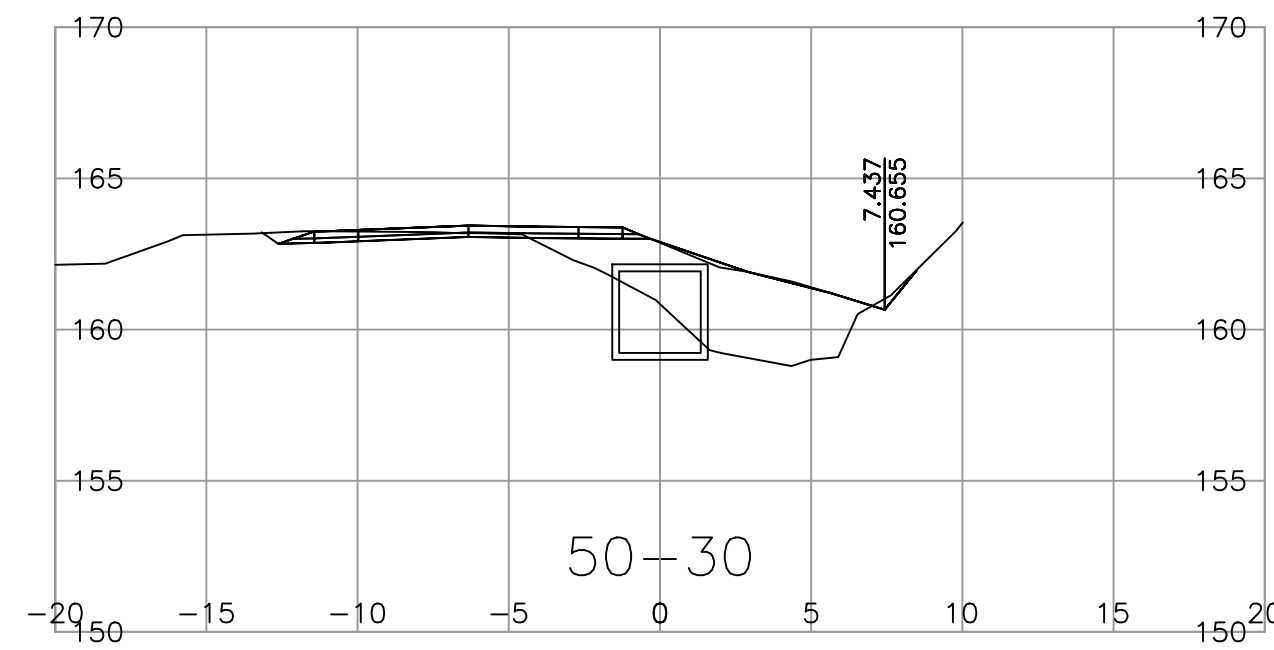
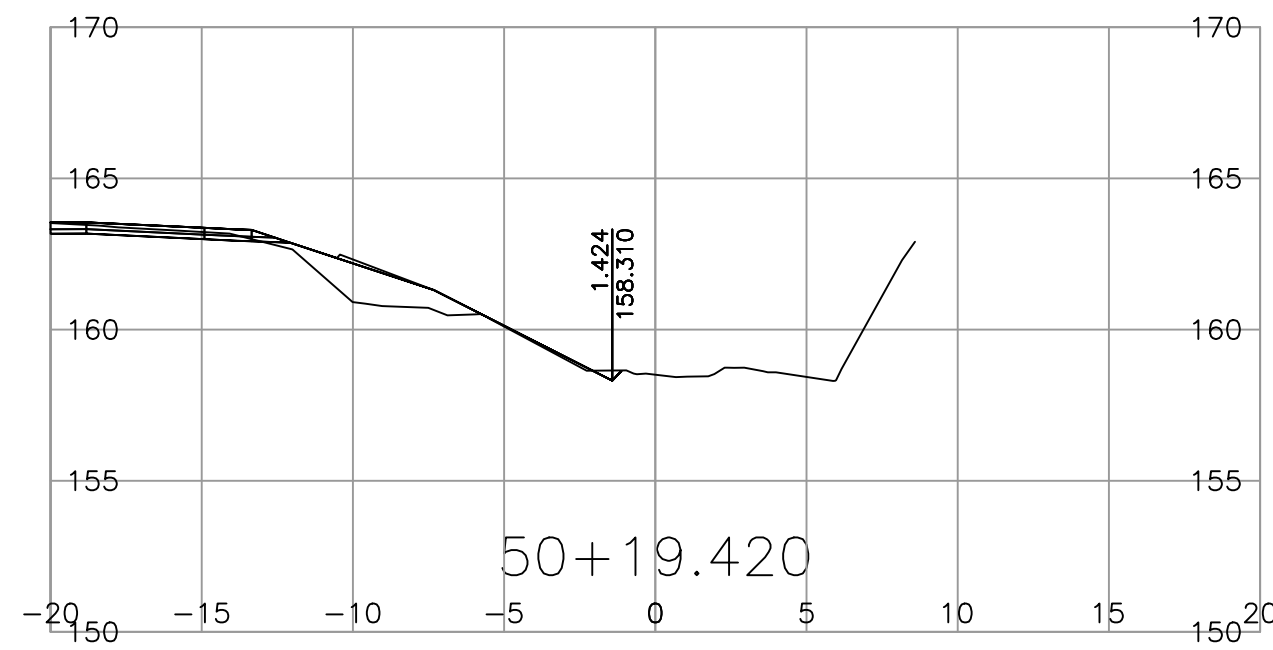
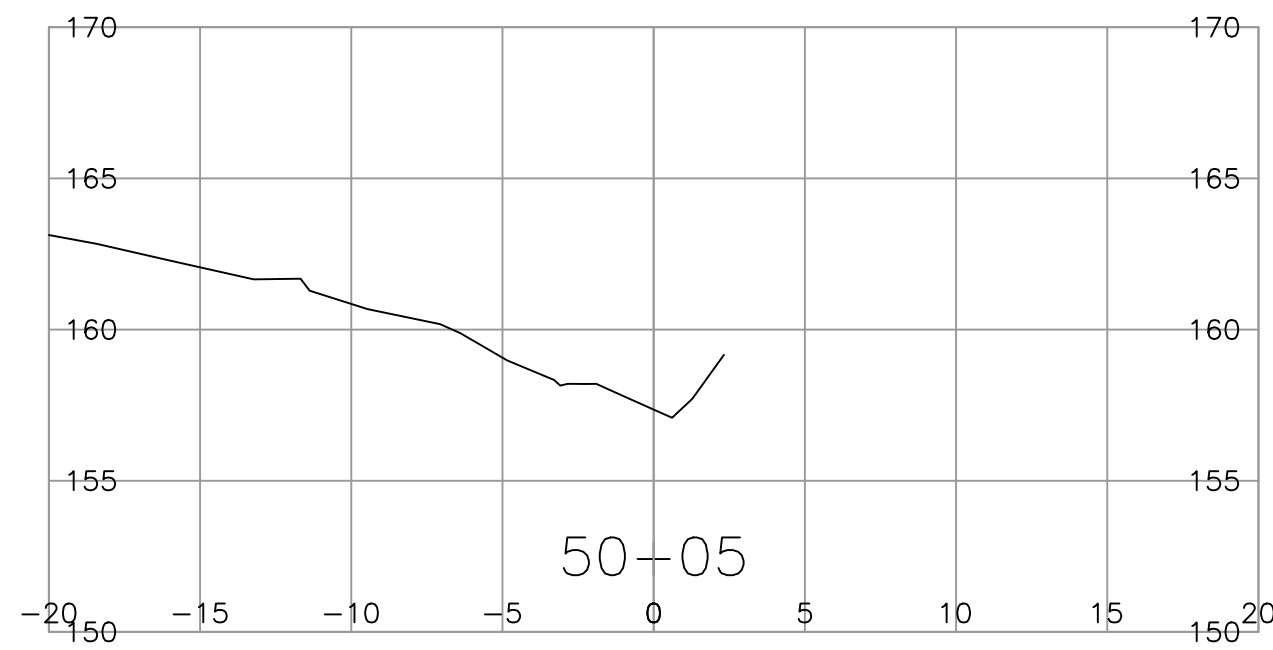
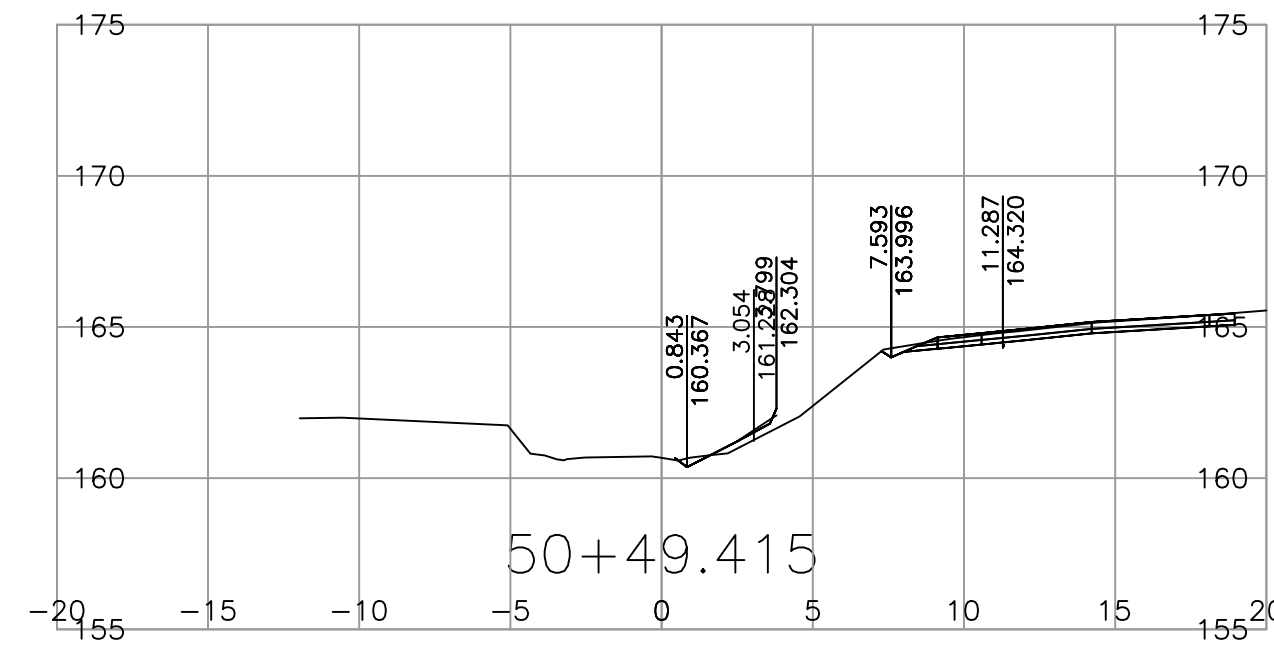
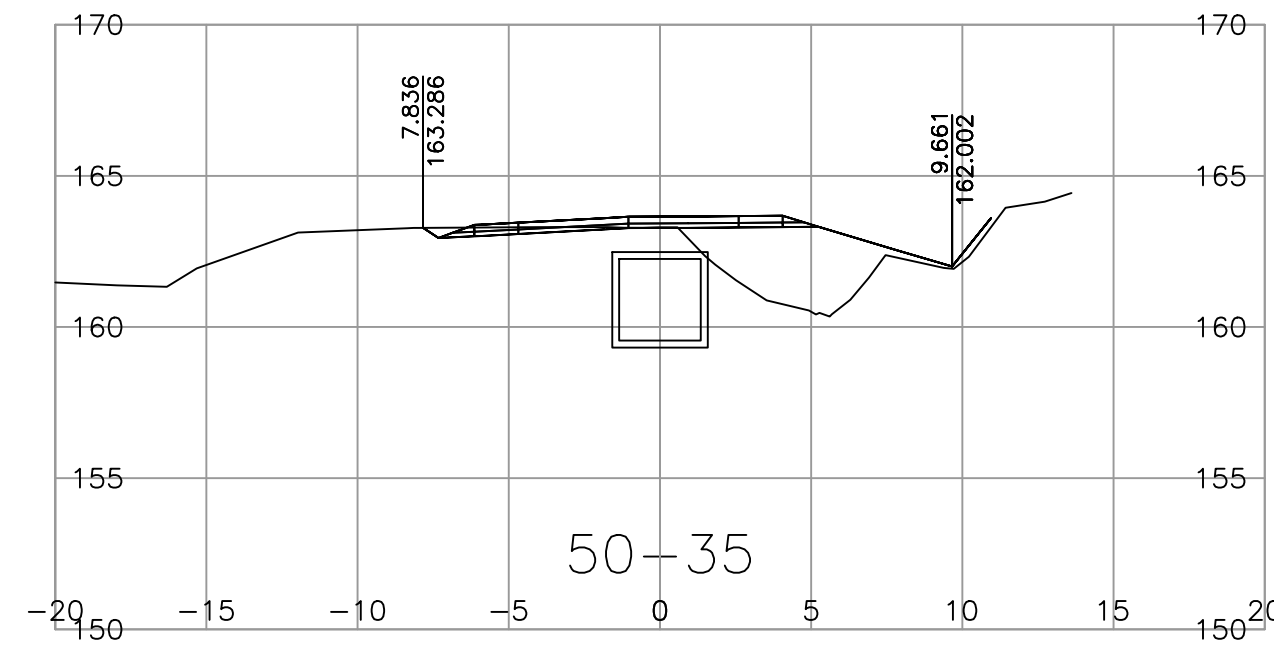
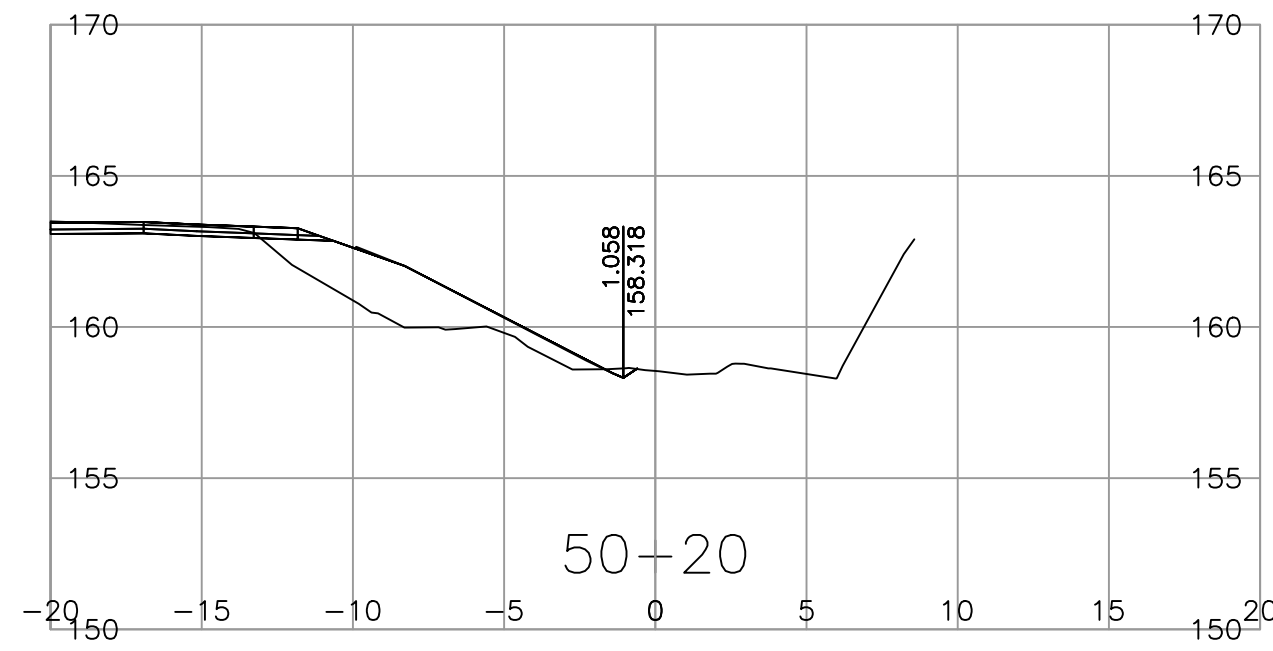
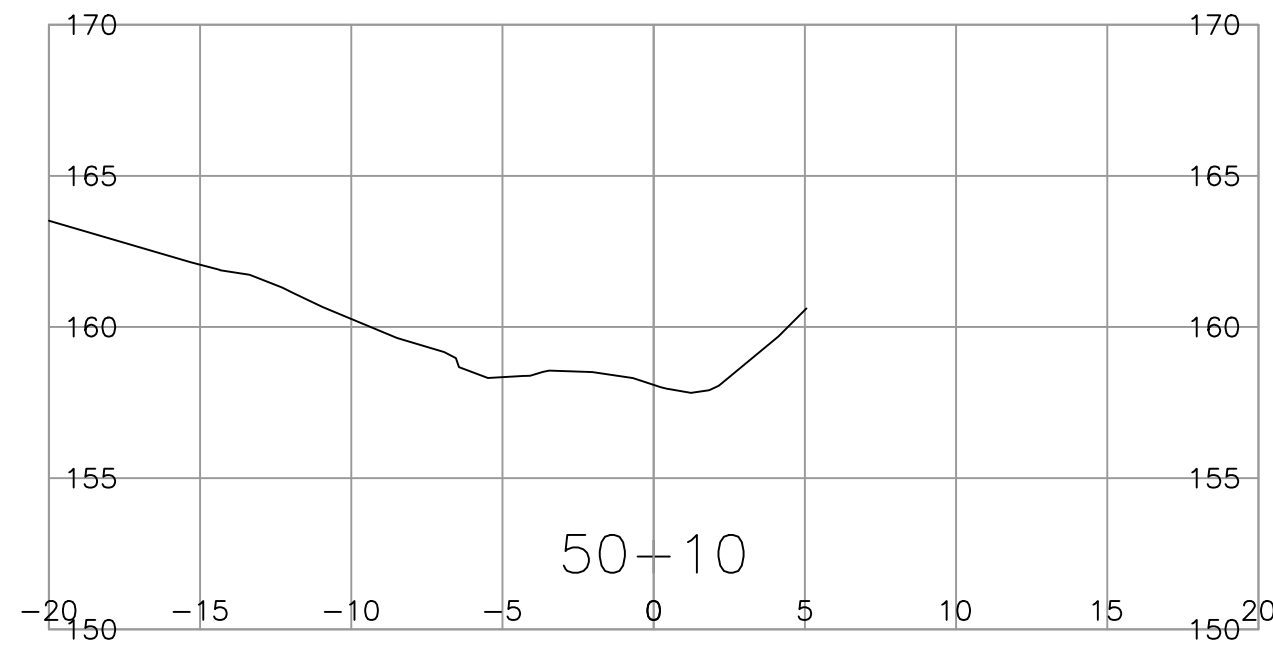
CAD FILENAME: R1-1026-1000
 PLOT DATE: 2024-01-28

BRITISH COLUMBIA
 MINISTRY OF TRANSPORTATION AND INFRASTRUCTURE
 SOUTH COAST REGION
 HIGHWAY ENGINEERING AND GEOMATICS

DESIGNED: S.FUJICO DATE: 2024-01-28
 QUALITY CONTROL: C.BAGG DATE: 2024-01-28
 QUALITY ASSURANCE: J.BORCH DATE: 2024-01-28
 DRAWN: S.FUJICO DATE: 2024-01-28

SENIOR DESIGNER: _____
 DATE: 2024-01-28

DESIGN SECTIONS				
PART B - DAY ROAD				
DFAA FLOOD DAMAGE				
L500				
FILE NUMBER	PROJECT NUMBER	REG	DRAWING NUMBER	REV
872CS1714	14005	1	R1-1026-1054	


PLOT DATE: 2024/01/26 U:\Projects_SUR\1961\0480\13\0-Design\CAD\DrawingProduction\1000_DesignSections\R1-1026-1010-Drainage.dwg



REV	DATE	REVISIONS	NAME

SCALE _____

CAD FILE NAME: R1-1026-1010-DRAINAGE
PLOT DATE: 2024-01-28



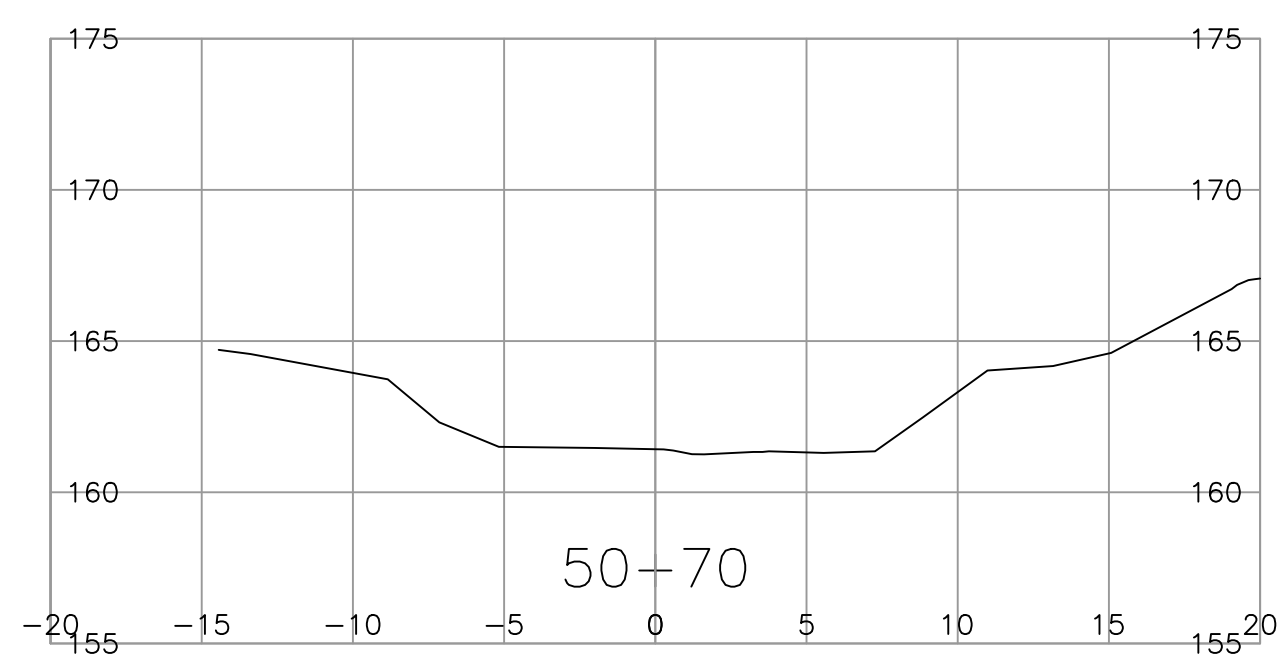
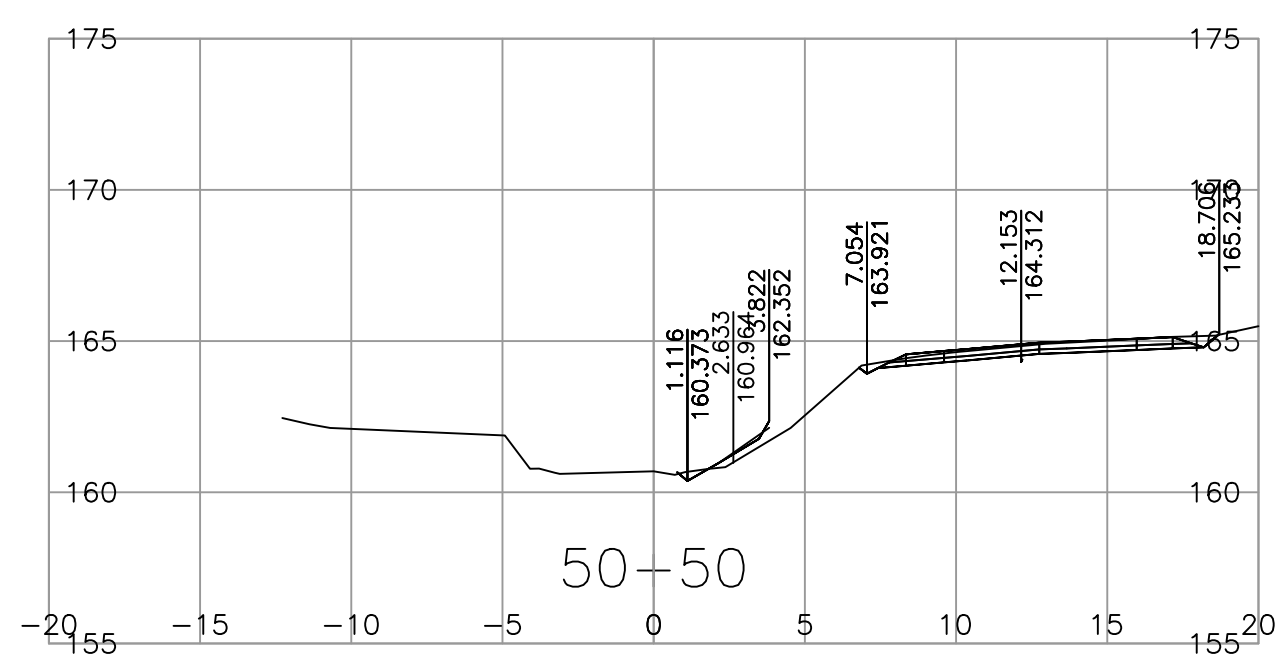
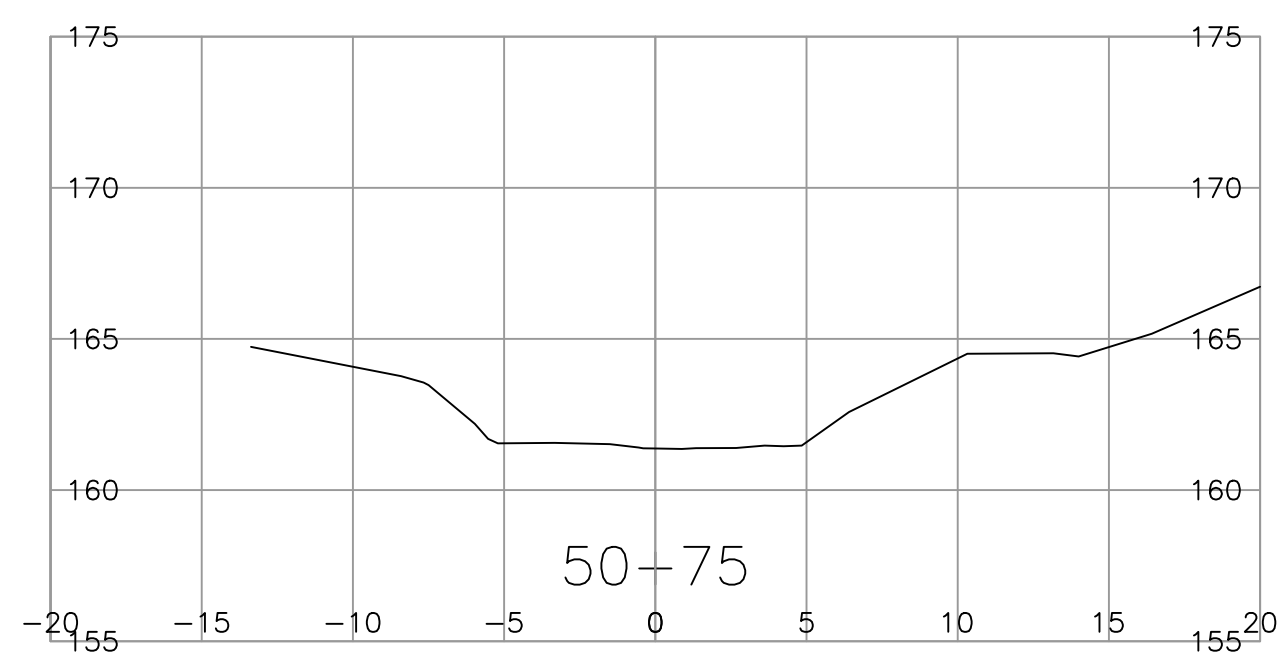
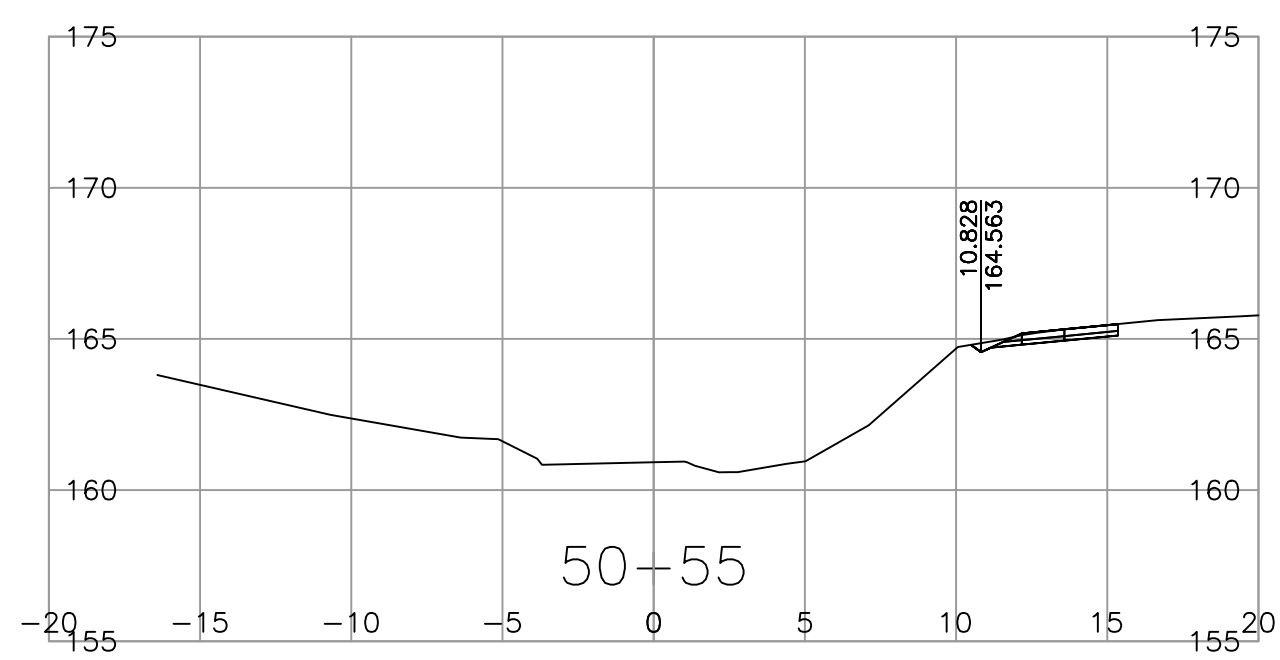
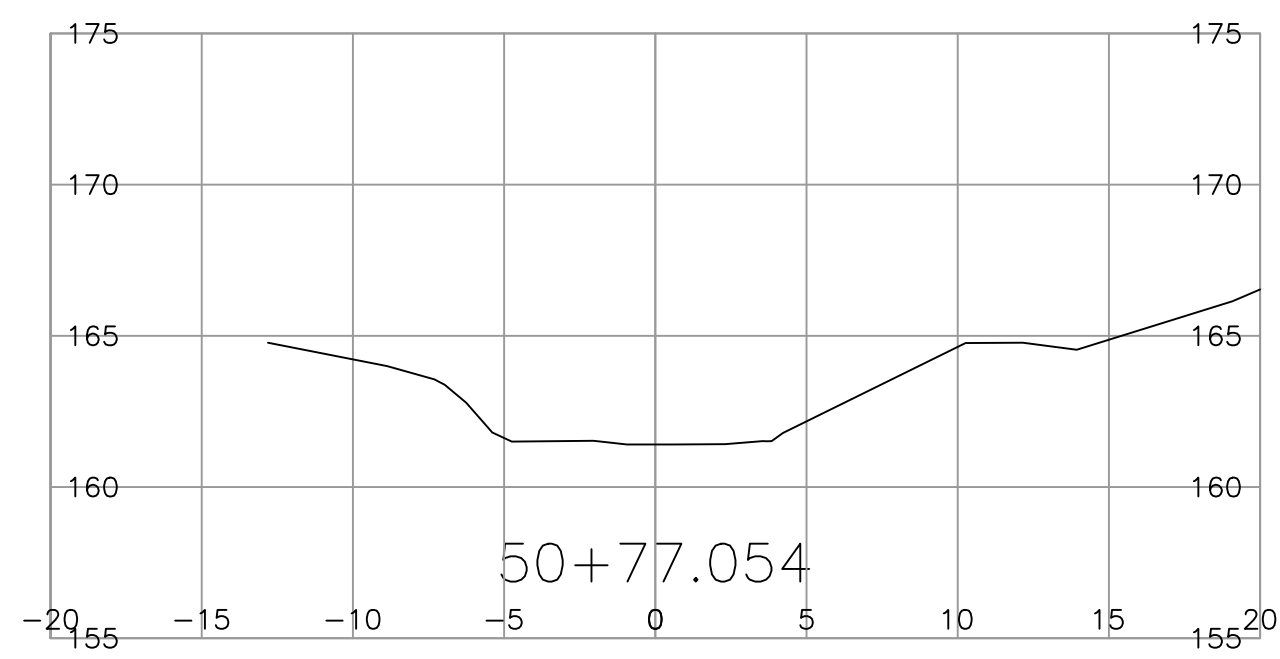
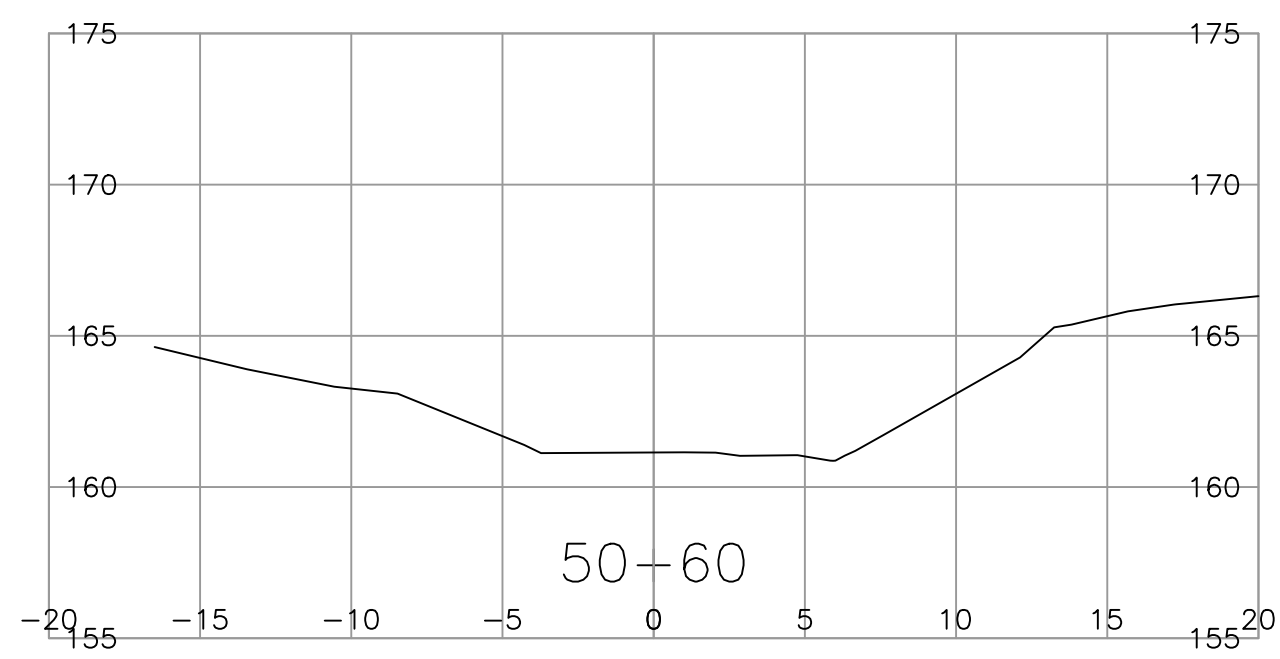
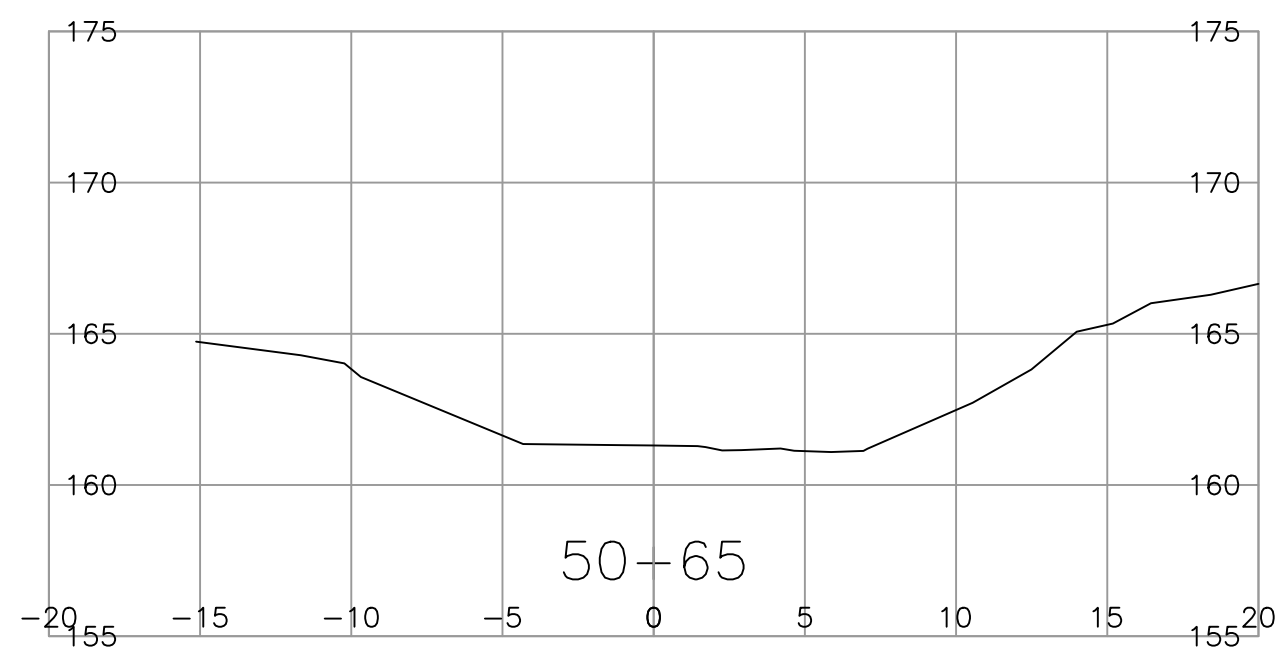
BRITISH COLUMBIA
MINISTRY OF TRANSPORTATION AND INFRASTRUCTURE
SOUTH COAST REGION
HIGHWAY ENGINEERING AND GEOMATICS

DESIGNED: S.FUJICO DATE: 2024-01-28
QUALITY CONTROL: C.BAGG DATE: 2024-01-28
QUALITY ASSURANCE: J.BORCH DATE: 2024-01-28
DRAWN: S.FUJICO DATE: 2024-01-28

SENIOR DESIGNER: _____
DATE: 2024-01-28


DESIGN SECTIONS				
PART B - DAY ROAD DFAA FLOOD DAMAGE				
D50				
FILE NUMBER	PROJECT NUMBER	REG	DRAWING NUMBER	REV
872CS1714	14005	1	R1-1026-1055	

PLOT DATE: 2024/01/26 U:\Projects_SUR\1961\0480\13\0-Design\CAD\DrawingProduction\1000_DesignSections\R1-1026-1010-Drainage.dwg



REV	DATE	REVISIONS	NAME

CAD FILENAME: R1-1026-1010-DRAINAGE
PLOT DATE: 2024-01-26



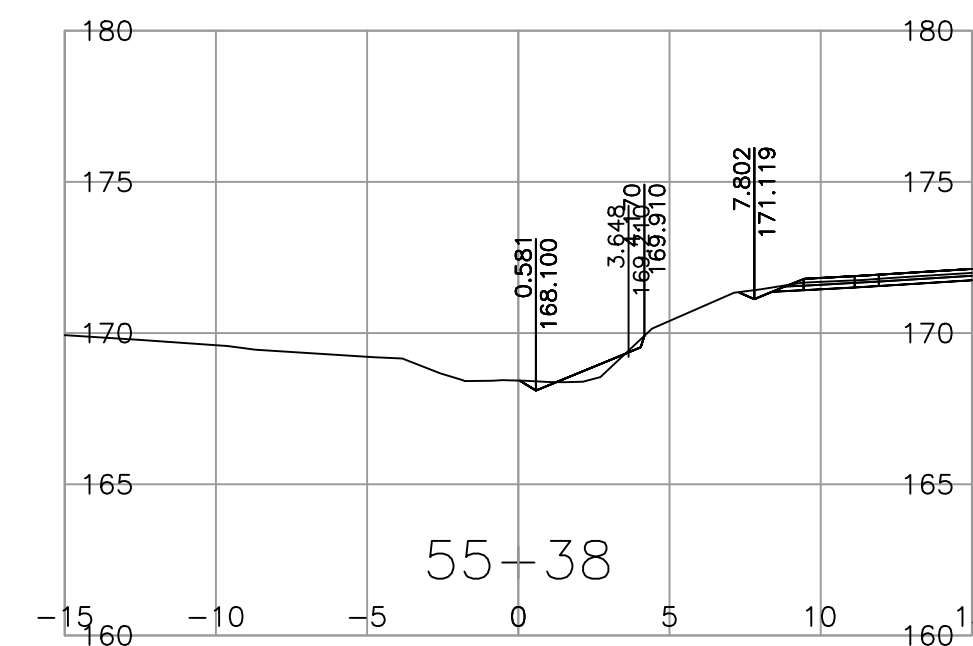
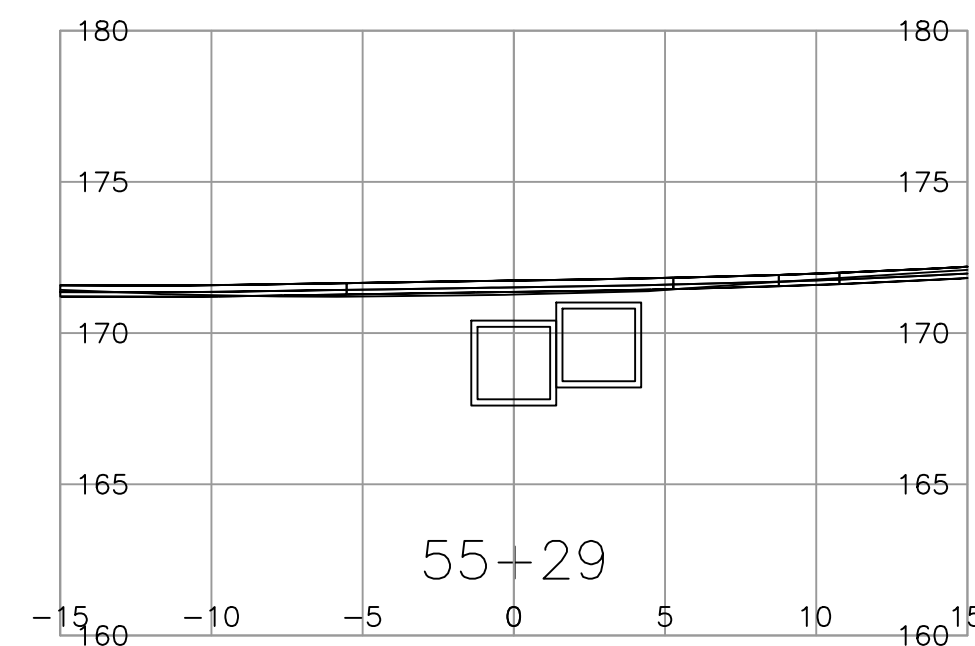
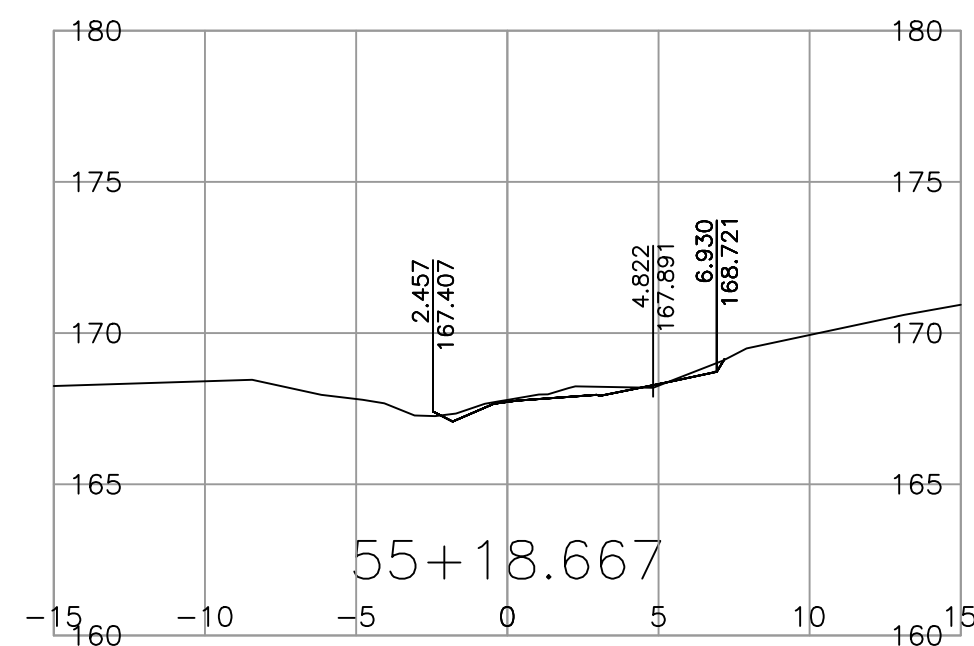
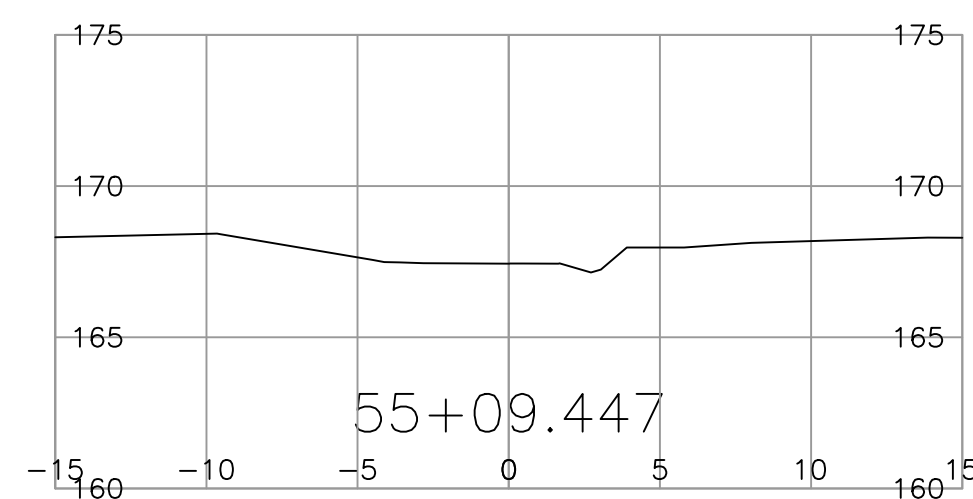
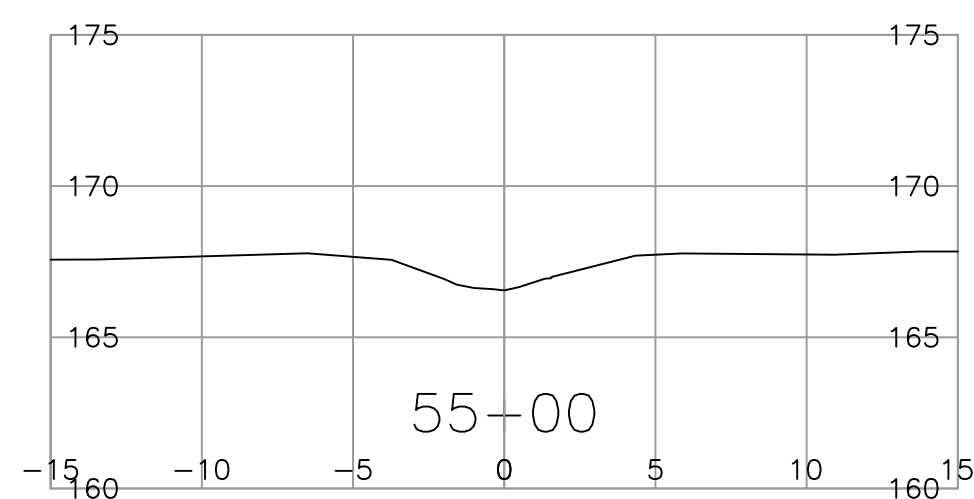
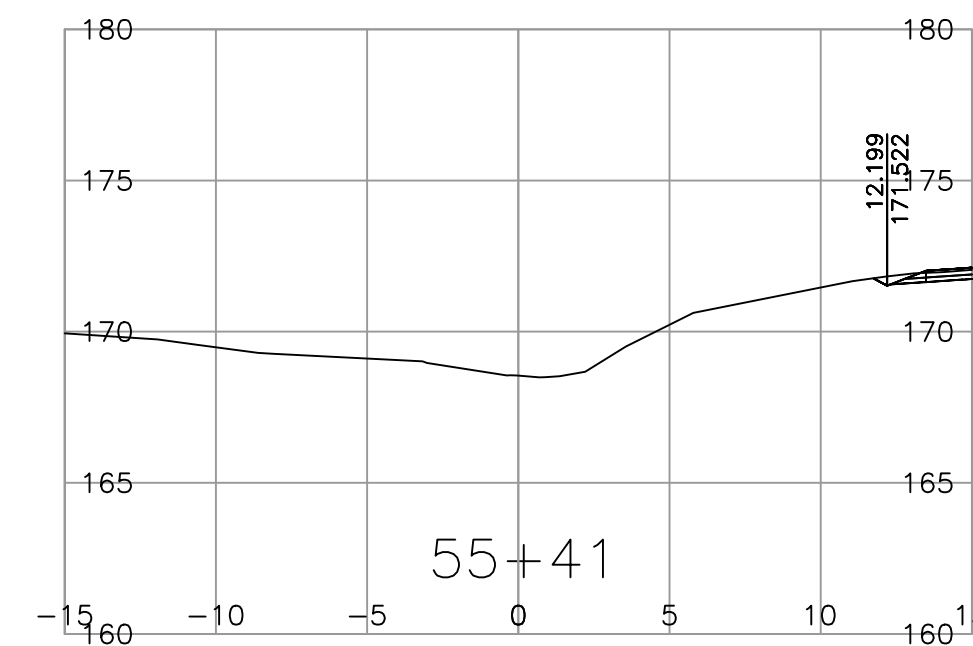
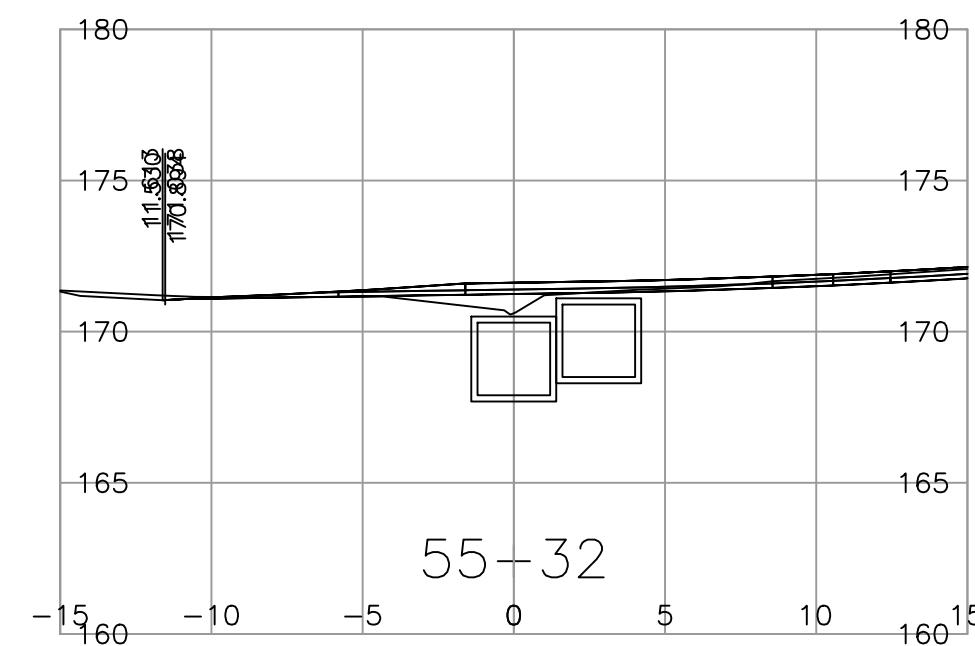
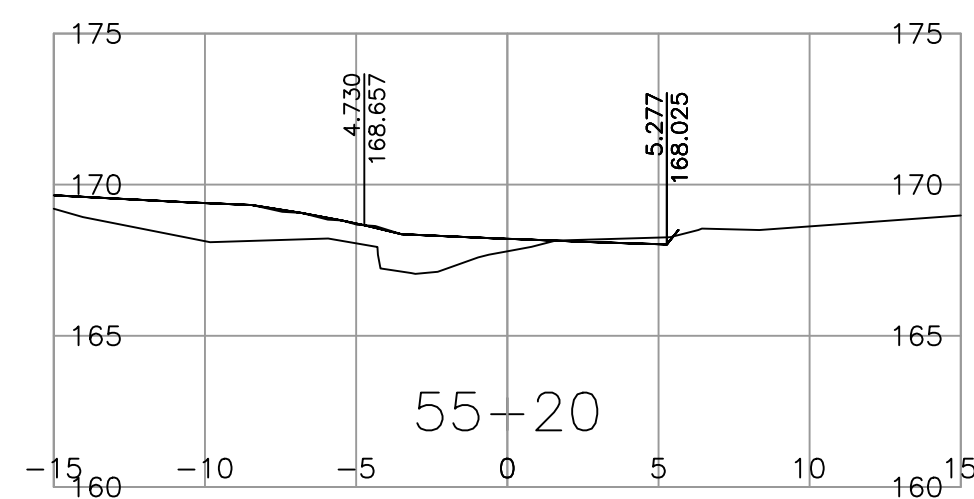
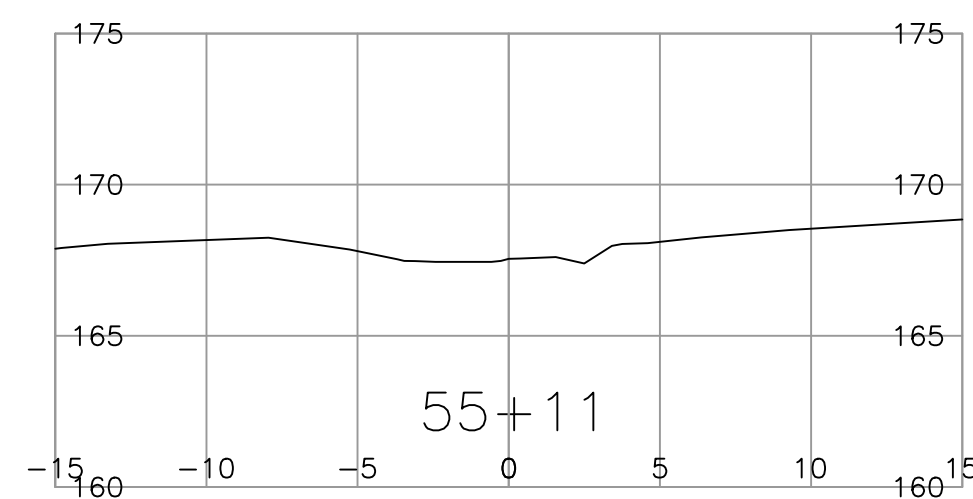
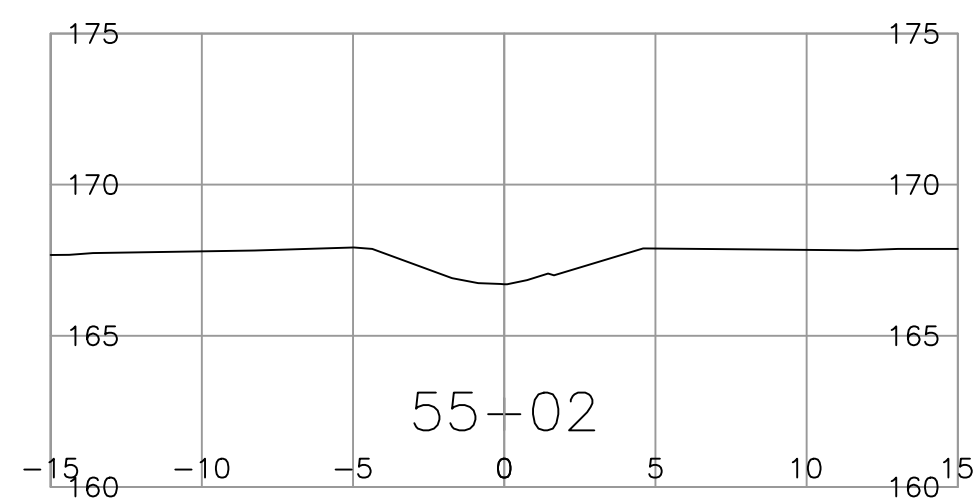
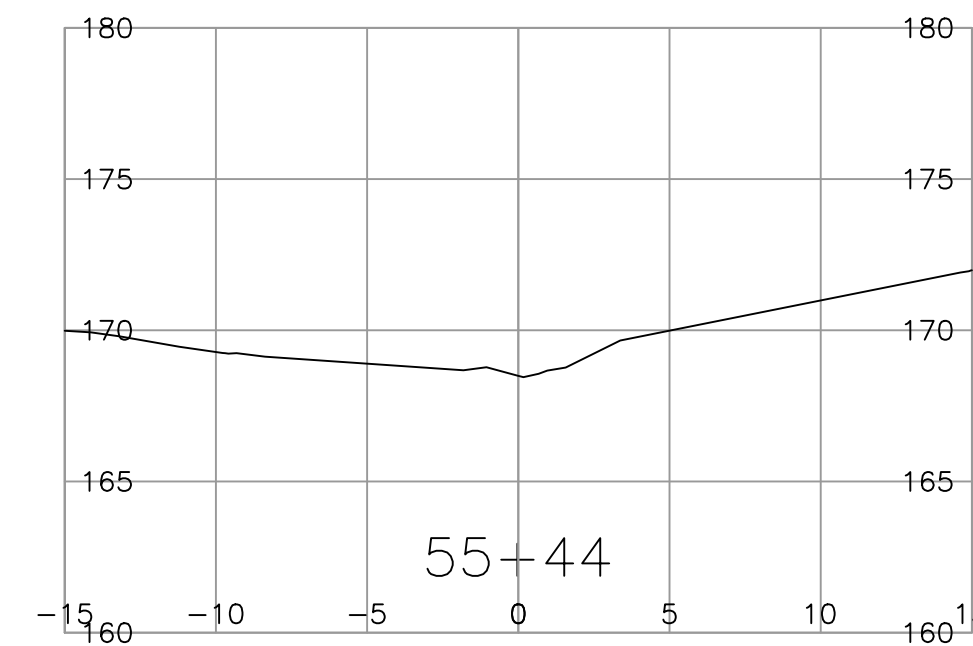
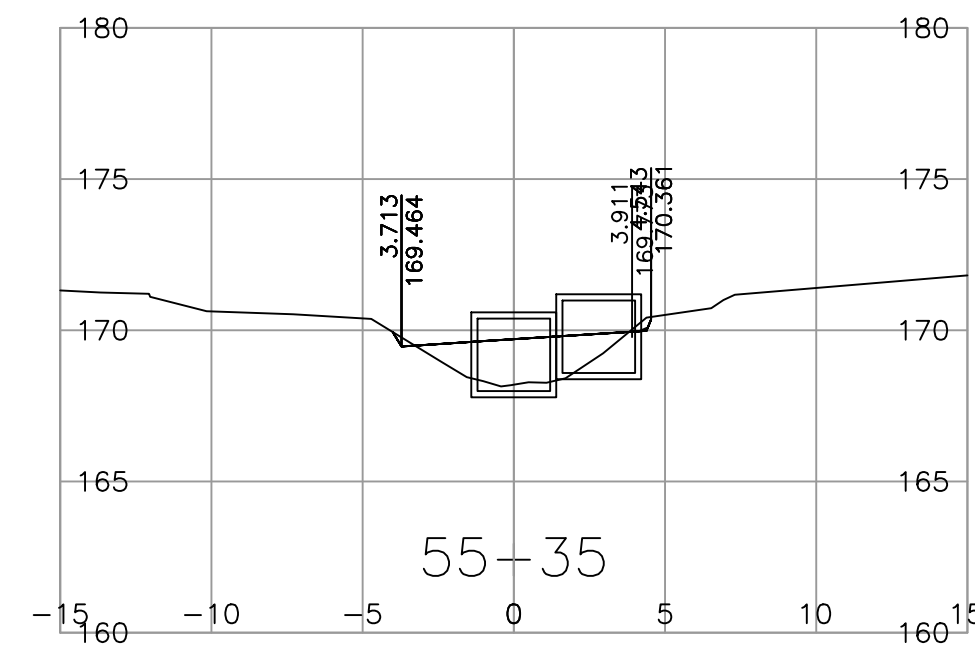
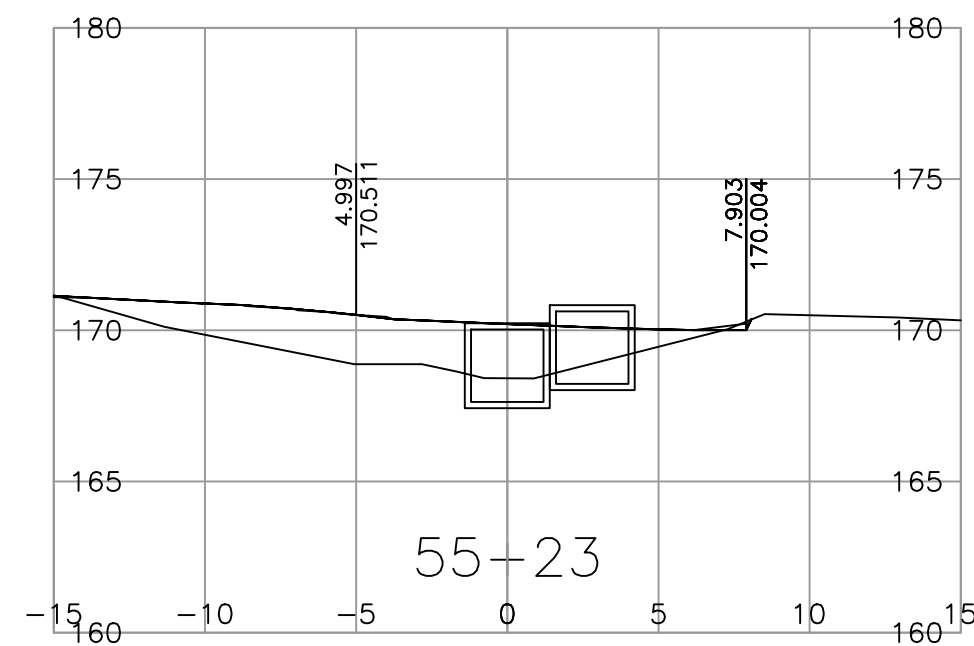
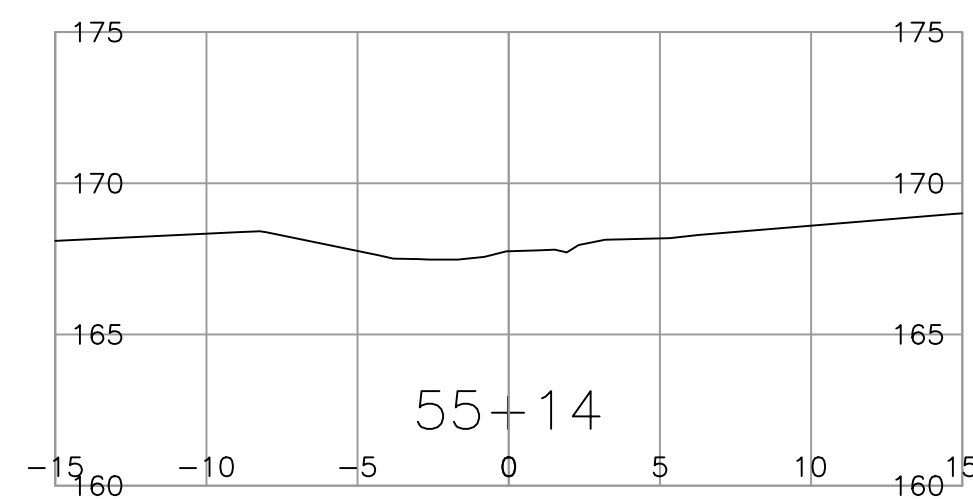
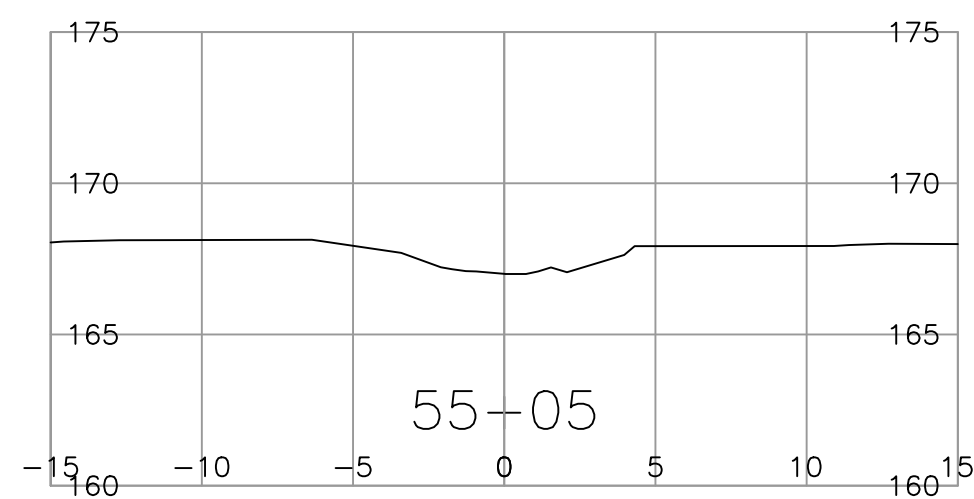
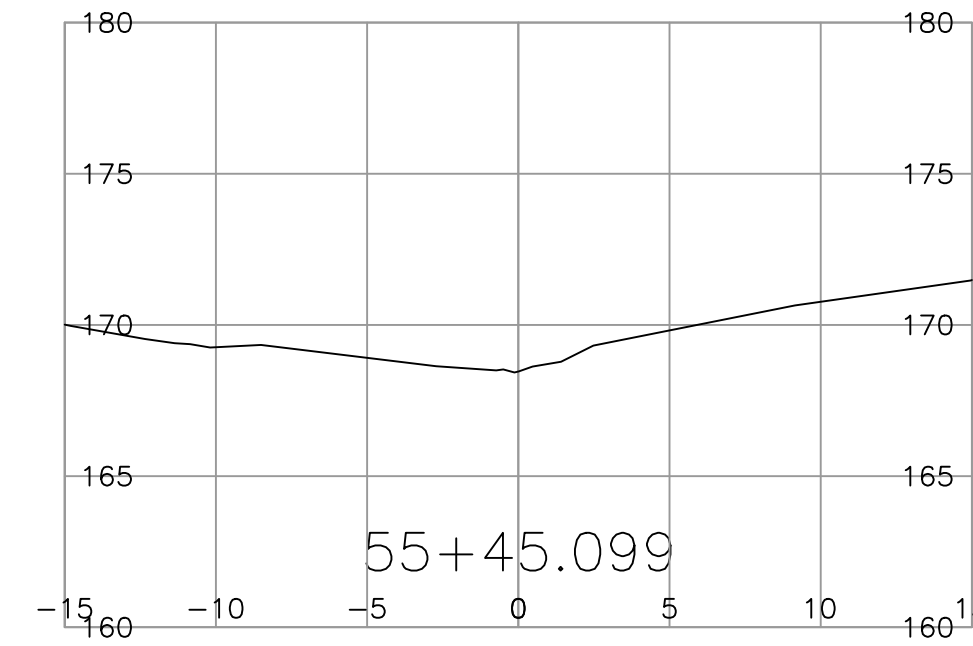
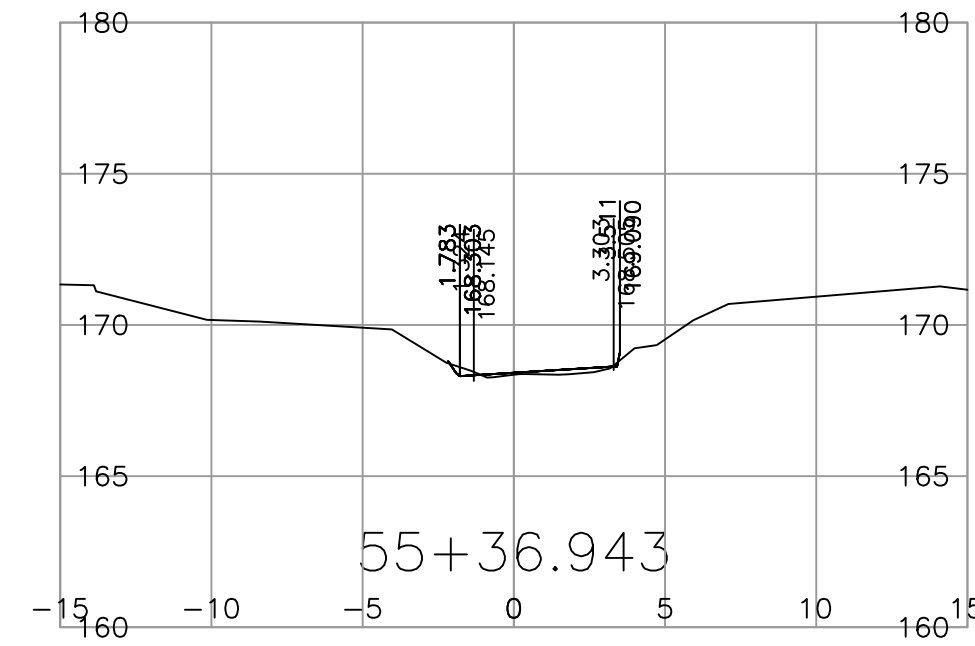
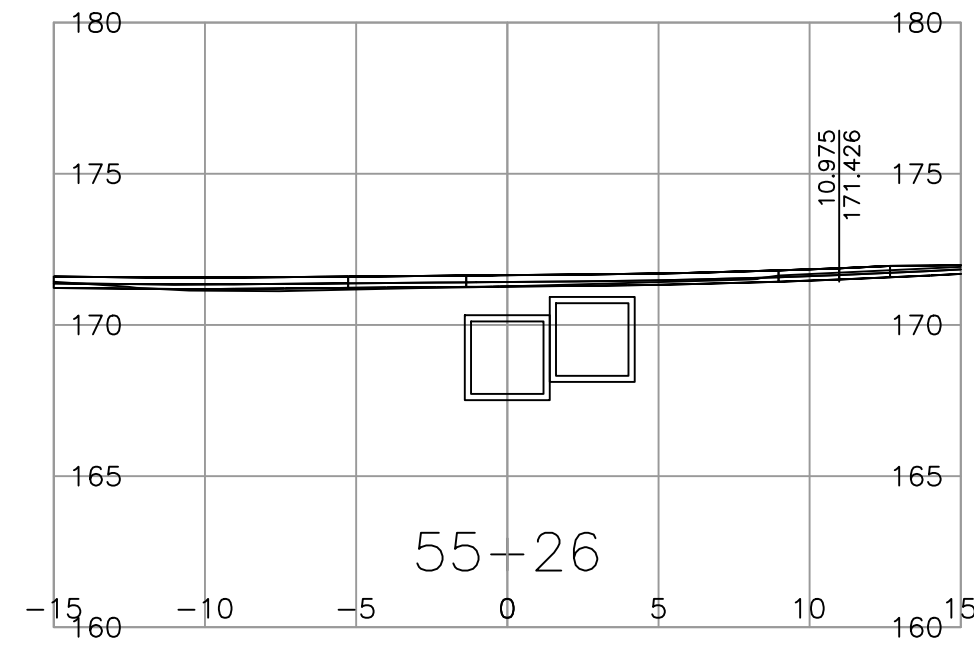
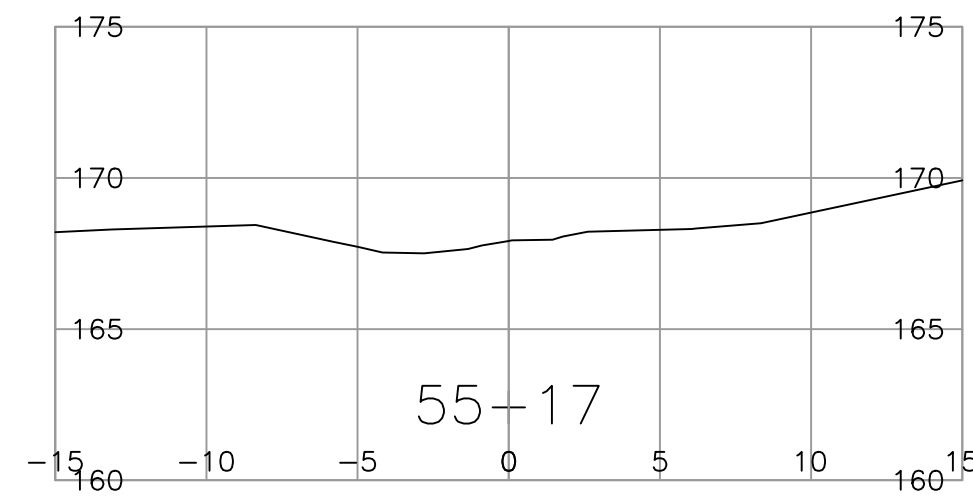
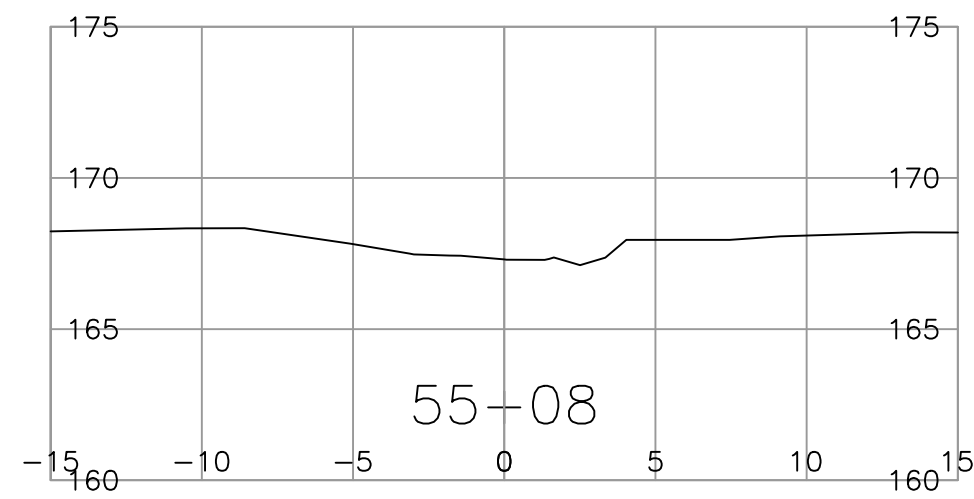
BRITISH COLUMBIA
MINISTRY OF TRANSPORTATION AND INFRASTRUCTURE
SOUTH COAST REGION
HIGHWAY ENGINEERING AND GEOMATICS

DESIGNED: S.FUJICO DATE: 2024-01-26
QUALITY CONTROL: C.BAGG DATE: 2024-01-26
QUALITY ASSURANCE: J.BORCH DATE: 2024-01-26
DRAWN: S.FUJICO DATE: 2024-01-26

SENIOR DESIGNER: _____
DATE: 2024-01-26

DESIGN SECTIONS				
PART B - DAY ROAD DFAA FLOOD DAMAGE				
D50				
FILE NUMBER	PROJECT NUMBER	REG	DRAWING NUMBER	REV
872CS1714	14005	1	R1-1026-1056	


PLOT DATE: 2024/01/26 U:\Projects_SUR\1961\0480\13\0-Design\CAD\DrawingProduction\1000_DesignSections\R1-1026-1010-Drainage.dwg



REV	DATE	REVISIONS	NAME

SCALE _____

CAD FILE NAME: R1-1026-1010-DRAINAGE
PLOT DATE: 2024-01-26



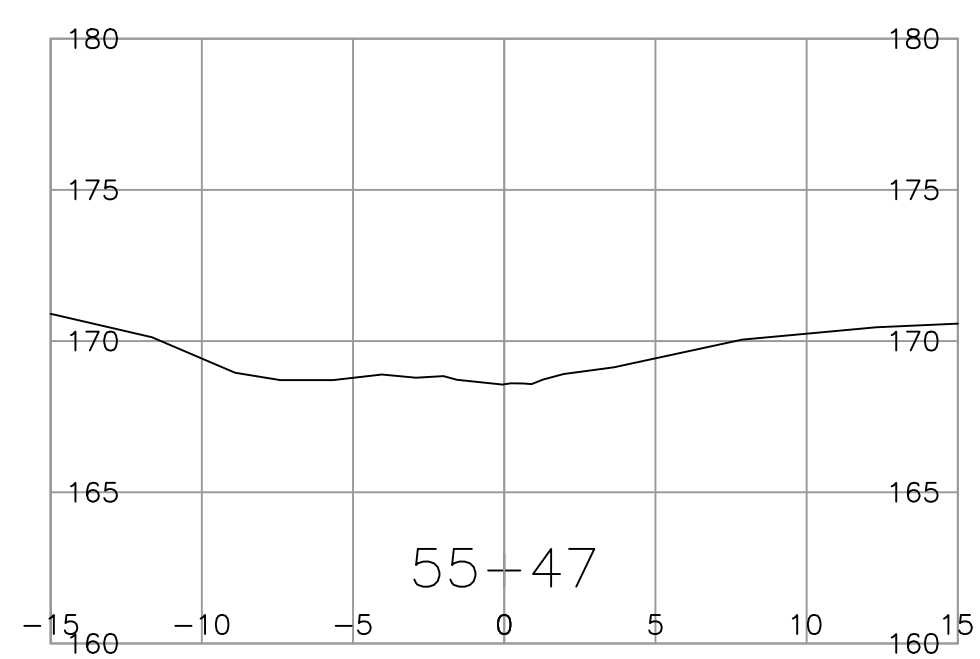
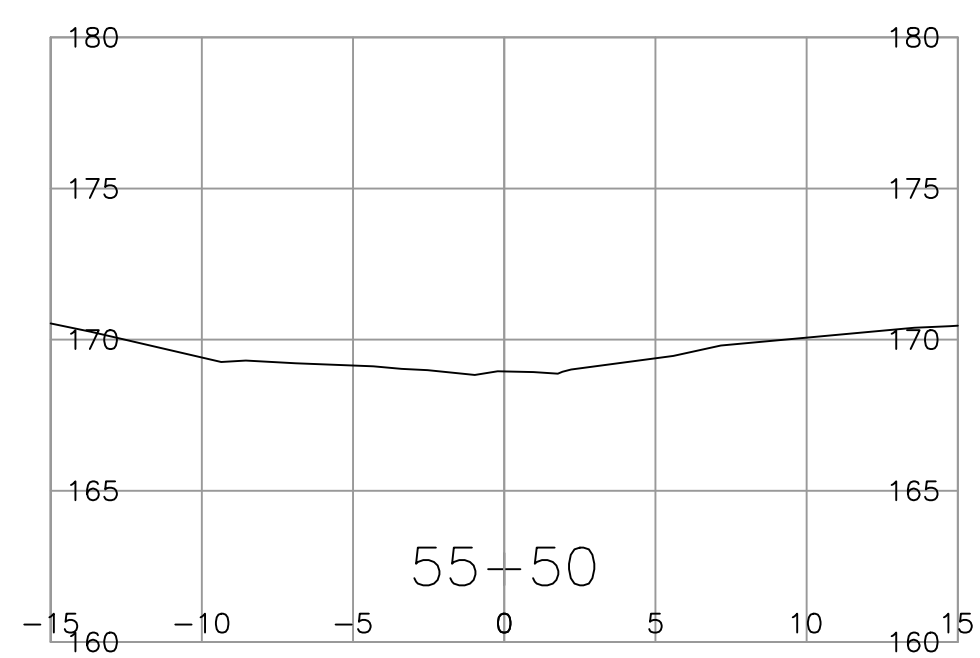
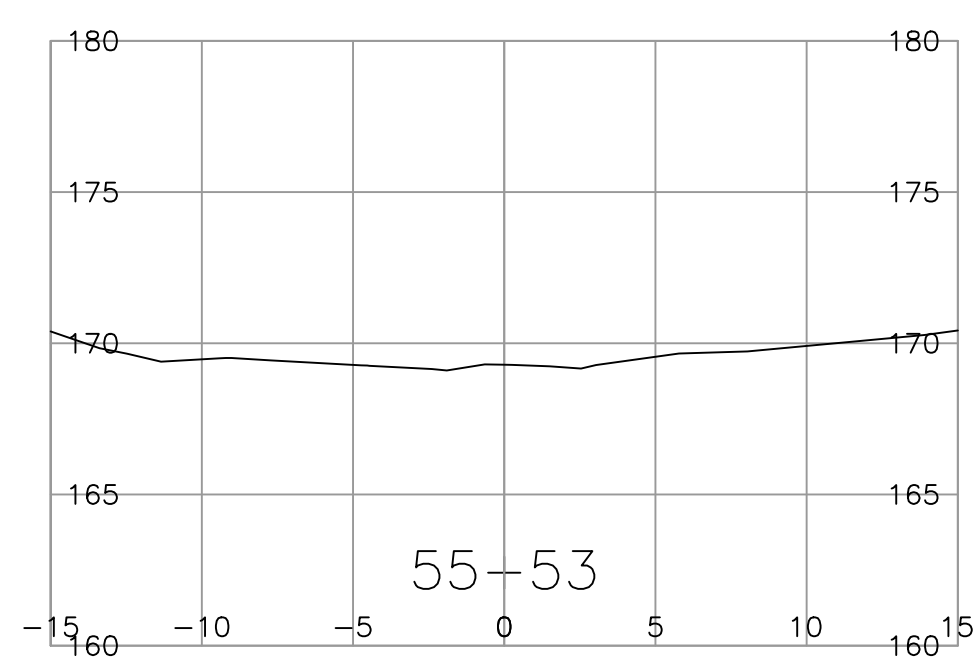
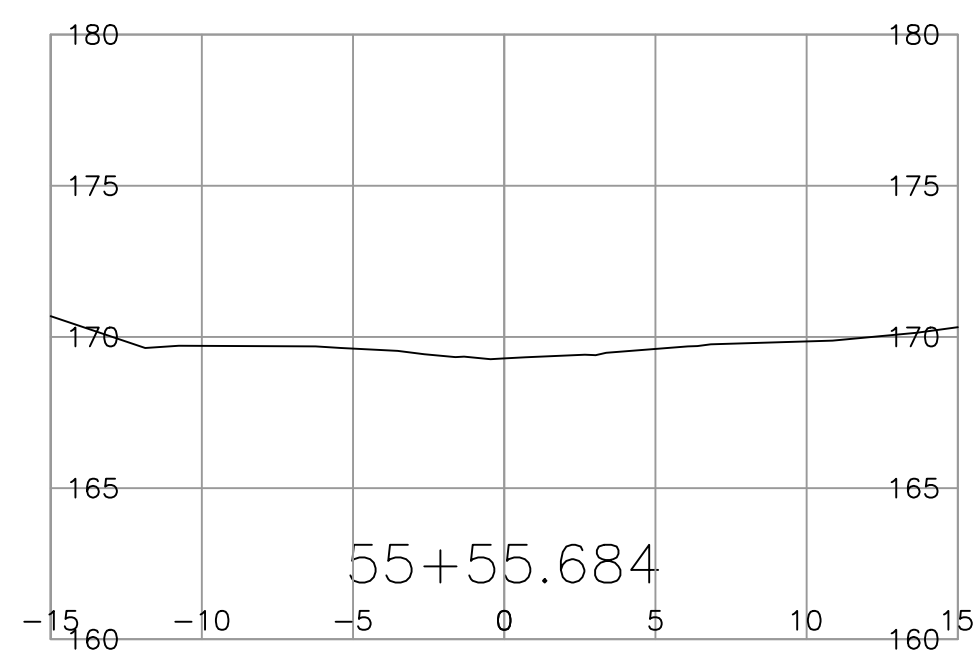
BRITISH COLUMBIA
MINISTRY OF TRANSPORTATION AND INFRASTRUCTURE
SOUTH COAST REGION
HIGHWAY ENGINEERING AND GEOMATICS

DESIGNED: S.FUOCO DATE: 2024-01-26
QUALITY CONTROL: C.BAGG DATE: 2024-01-26
QUALITY ASSURANCE: J.BORCH DATE: 2024-01-26
DRAWN: S.FUOCO DATE: 2024-01-26

SENIOR DESIGNER: _____
DATE: 2024-01-26

DESIGN SECTIONS				
PART B - DAY ROAD DFAA FLOOD DAMAGE				
D55				
FILE NUMBER	PROJECT NUMBER	REG	DRAWING NUMBER	REV
872CS1714	14005	1	R1-1026-1057	

PLOT DATE: 2024/01/26 U:\Projects_SUR\1961\0480\13\0-Design\CAD\DrawingProduction\1000_DesignSections\R1-1026-1010-Drainage.dwg



SCALE		CAD FILENAME: R1-1026-1010-DRAINAGE	
		PLOT DATE: 2024-01-26	
REV	DATE	REVISIONS	NAME

BRITISH COLUMBIA

MINISTRY OF TRANSPORTATION AND INFRASTRUCTURE

SOUTH COAST REGION

HIGHWAY ENGINEERING AND GEOMATICS

DESIGNED: S.FUJICO	DATE: 2024-01-26
QUALITY CONTROL: C.BAGG	DATE: 2024-01-26
QUALITY ASSURANCE: J.BORCH	DATE: 2024-01-26
DRAWN: S.FUJICO	DATE: 2024-01-26

SENIOR DESIGNER: _____

DATE: 2024-01-26

DESIGN SECTIONS			
PART B - DAY ROAD			
DFAA FLOOD DAMAGE			
D55			
FILE NUMBER	PROJECT NUMBER	REG	DRAWING NUMBER
872CS1714	14005	1	R1-1026-1058