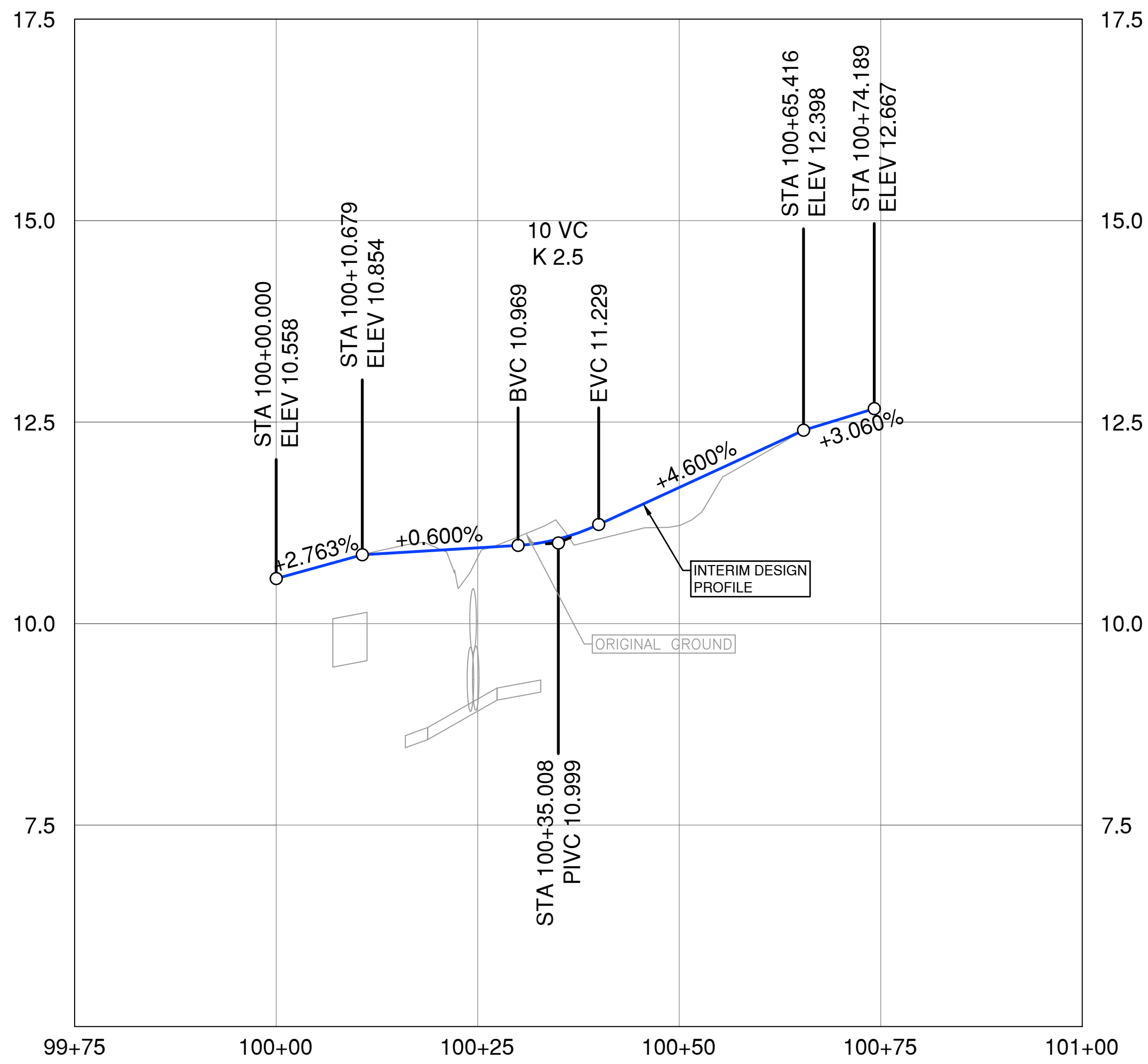
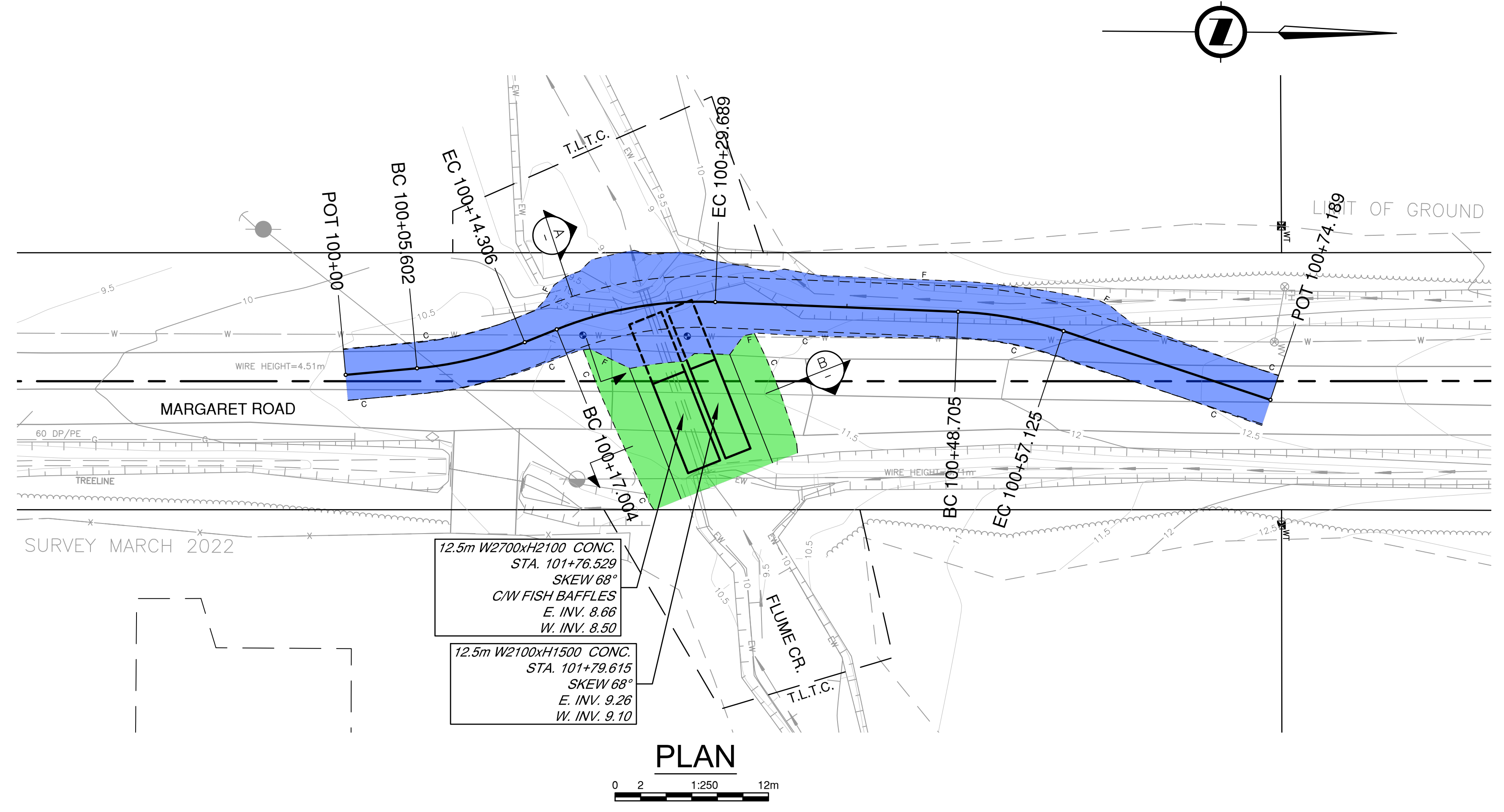


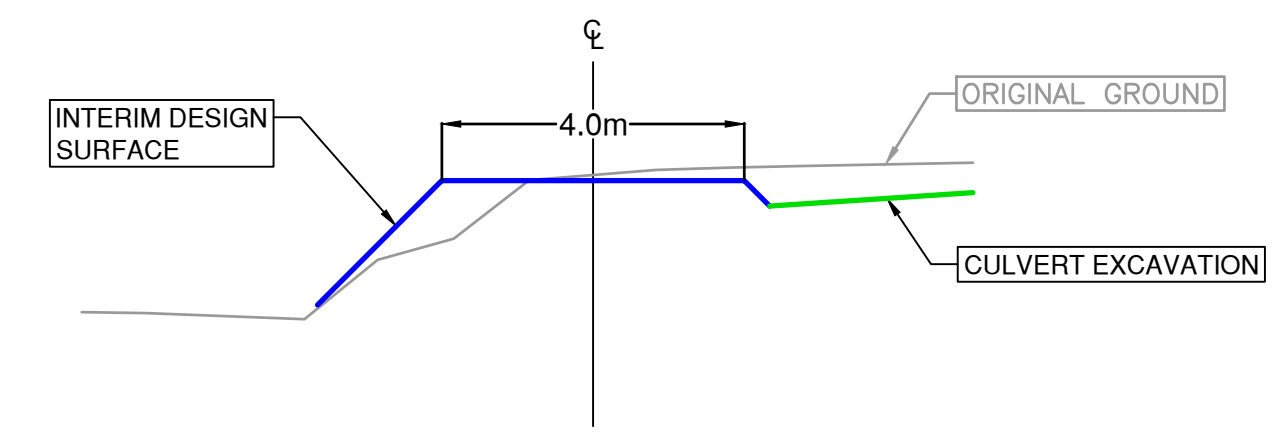
PLOT DATE: 2024-03-05 4:45:18 PM eproux U:\Projects_SUR\1961\14\Design\CAD\DrawingProduction\100_Plans_Traffic_Management\Margaret_Stage 1 - DownStream Detour.dwg



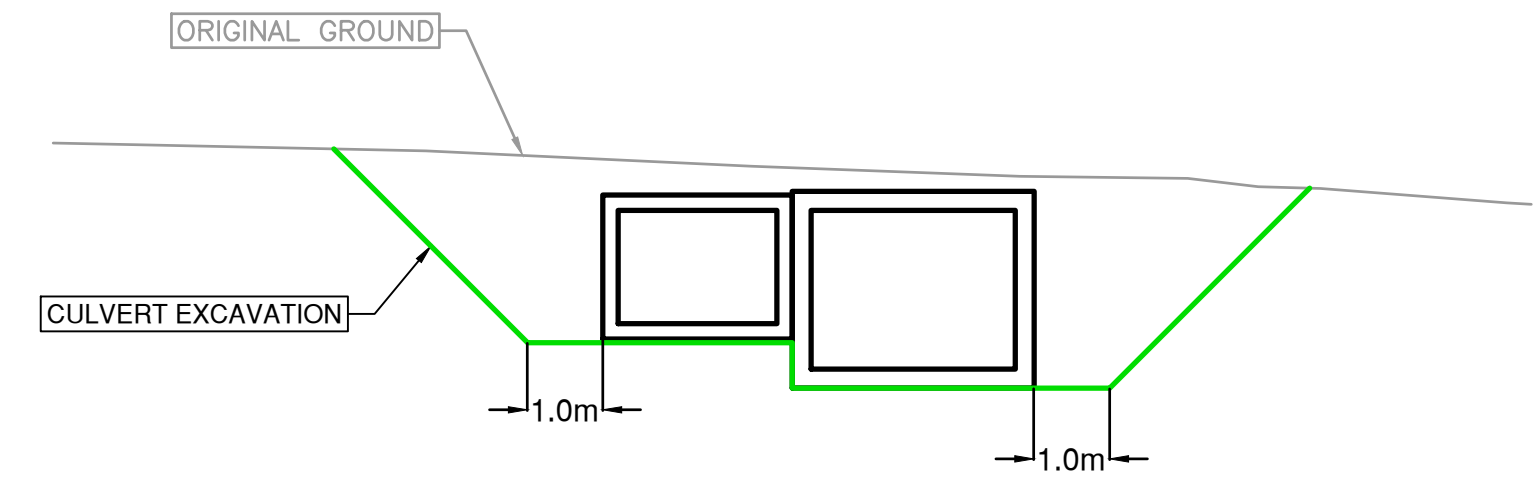
PROFILE
0 5 1:500 25m



PLAN
0 2 1:250 12m



SECTION A



SECTION B

TYPICAL SECTION

FOR INFORMATIONAL PURPOSES ONLY
2024-03-05
urbansystems.ca

LEGEND

CULVERT EXCAVATION	
INTERIM DESIGN ALIGNMENT	

- SUGGESTED STAGING PROCEDURE:**
1. CONSTRUCT TRAFFIC DIVERSION ALIGNMENT
 2. MOVE VEHICLES TO DIVERTED VEHICLE ALIGNMENT
 3. EXCAVATE AND INSTALL WEST HALF OF CULVERT



REV	DATE	REVISIONS	NAME	PROFESSIONAL SEALS

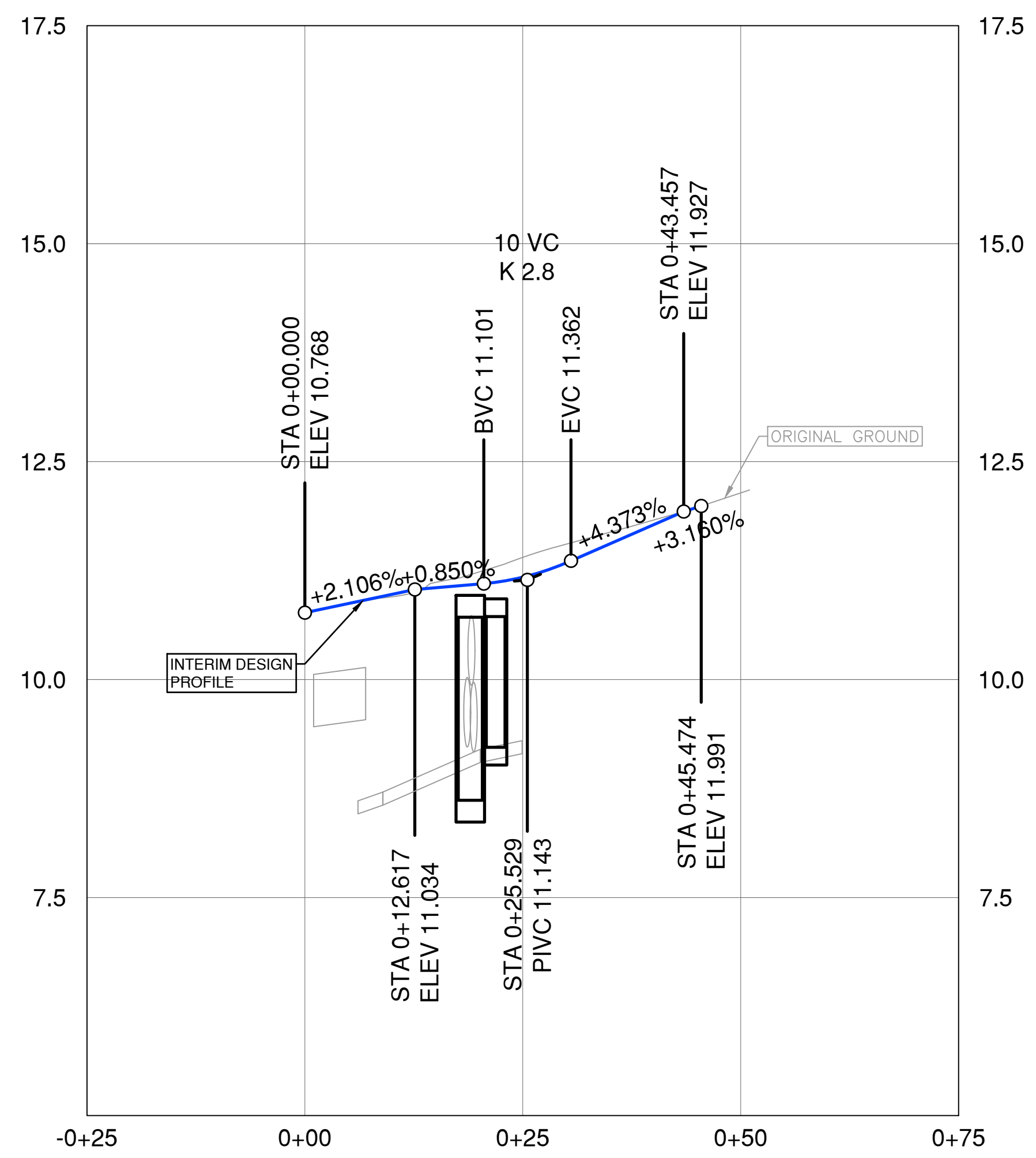
BRITISH COLUMBIA MINISTRY OF TRANSPORTATION AND INFRASTRUCTURE
SOUTH COAST REGION
HIGHWAY ENGINEERING AND GEOMATICS

DESIGNED: S.CAVASINNI	DATE: 2024-03-05
QUALITY CONTROL: S.CAVASINNI	DATE: 2024-03-05
QUALITY ASSURANCE: C.BAGG	DATE: 2024-03-05
DRAWN: E.PROULX	DATE: 2024-03-05

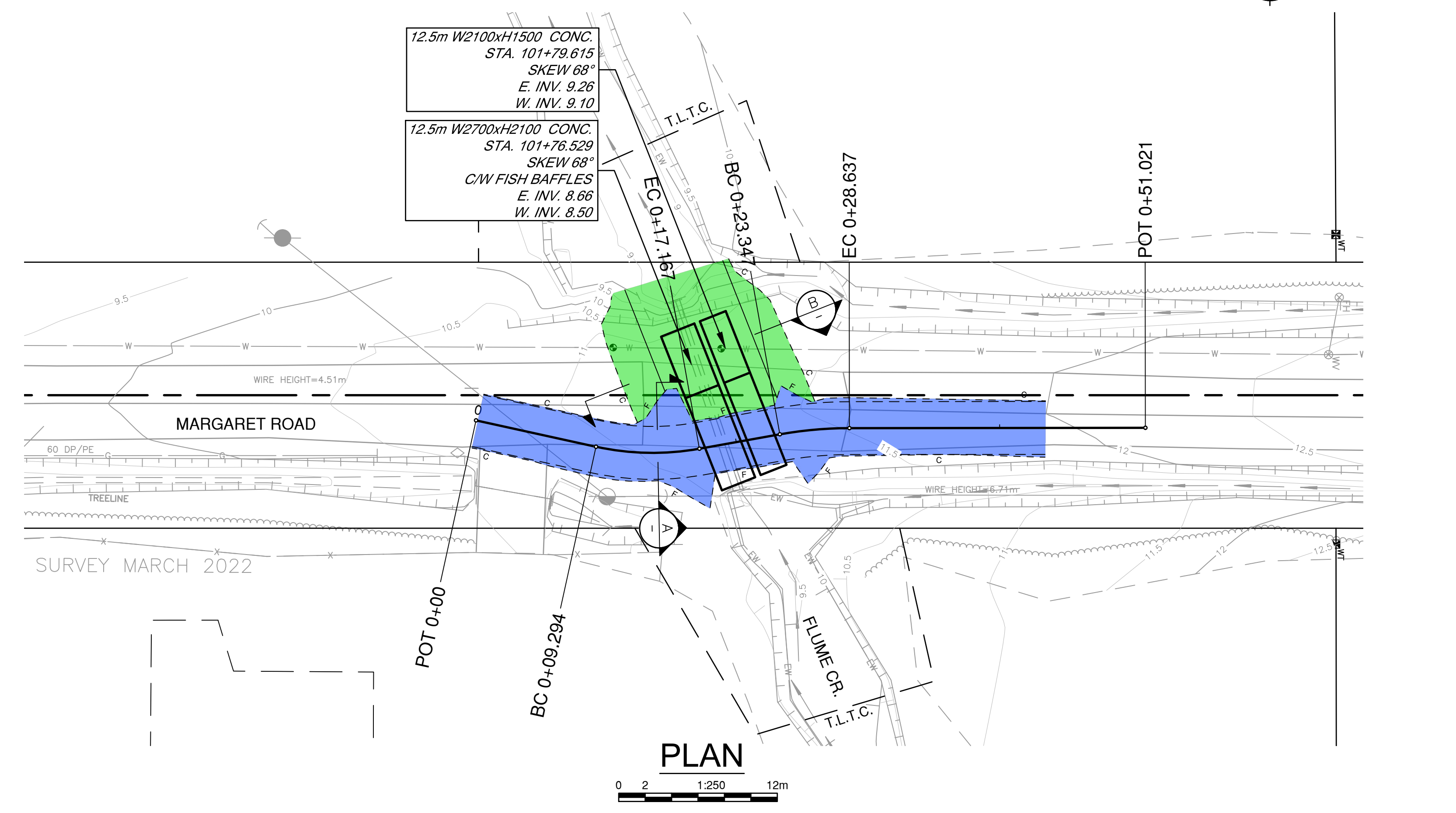
CAD FILENAME: Margaret Stage 1 - DownStream Detour
FILE NUMBER: 872CS1714
PLOT DATE: 2024-03-05

CONCEPTUAL CONSTRUCTION STAGE 1				
FLUME CREEK - MARGARET ROAD				
SCALE: AS SHOWN	PROJECT NUMBER: 14005-0001	REG: 1	DRAWING NUMBER: STAGE 1	REV:

PLOT DATE: 2024-03-05 4:45:33 PM eproux U:\Projects_SUR\1961\0480\14\Design\CAD\DrawingProduction\100_Plans_Traffic_Management\Margaret_Stage 2 - UpStream Detour.dwg



PROFILE
0 5 1:500 25m



PLAN
0 2 1:250 12m



TYPICAL SECTION

FOR INFORMATIONAL PURPOSES ONLY
2024-03-05
urbansystems.ca

LEGEND

CULVERT EXCAVATION	
INTERIM DESIGN ALIGNMENT	

- SUGGESTED STAGING PROCEDURE:**
1. CONSTRUCT TRAFFIC DIVERSION ALIGNMENT
 2. MOVE VEHICLES TO DIVERTED VEHICLE ALIGNMENT
 3. EXCAVATE AND COMPLETE CULVERT INSTALLATION
 4. REMOVE TEMPORARY CULVERT AND COMPLETE PERMANENT ROAD WORKS



REV	DATE	REVISIONS	NAME	PROFESSIONAL SEALS

BRITISH COLUMBIA
MINISTRY OF TRANSPORTATION AND INFRASTRUCTURE
SOUTH COAST REGION
HIGHWAY ENGINEERING AND GEOMATICS

DESIGNED	S.CAVASINNI	DATE	2024-03-05
QUALITY CONTROL	S.CAVASINNI	DATE	2024-03-05
QUALITY ASSURANCE	C.BAGG	DATE	2024-03-05
DRAWN	E.PROULX	DATE	2024-03-05

CAD FILE NAME: Margaret Stage 2 - UpStream Detour
FILE NUMBER: 872CS1714
PLOT DATE: 2024-03-05

CONCEPTUAL CONSTRUCTION STAGE 2 FLUME CREEK - MARGARET ROAD									
SCALE	AS SHOWN	PROJECT NUMBER	14005-0001	REG	1	DRAWING NUMBER	STAGE 2	REV	