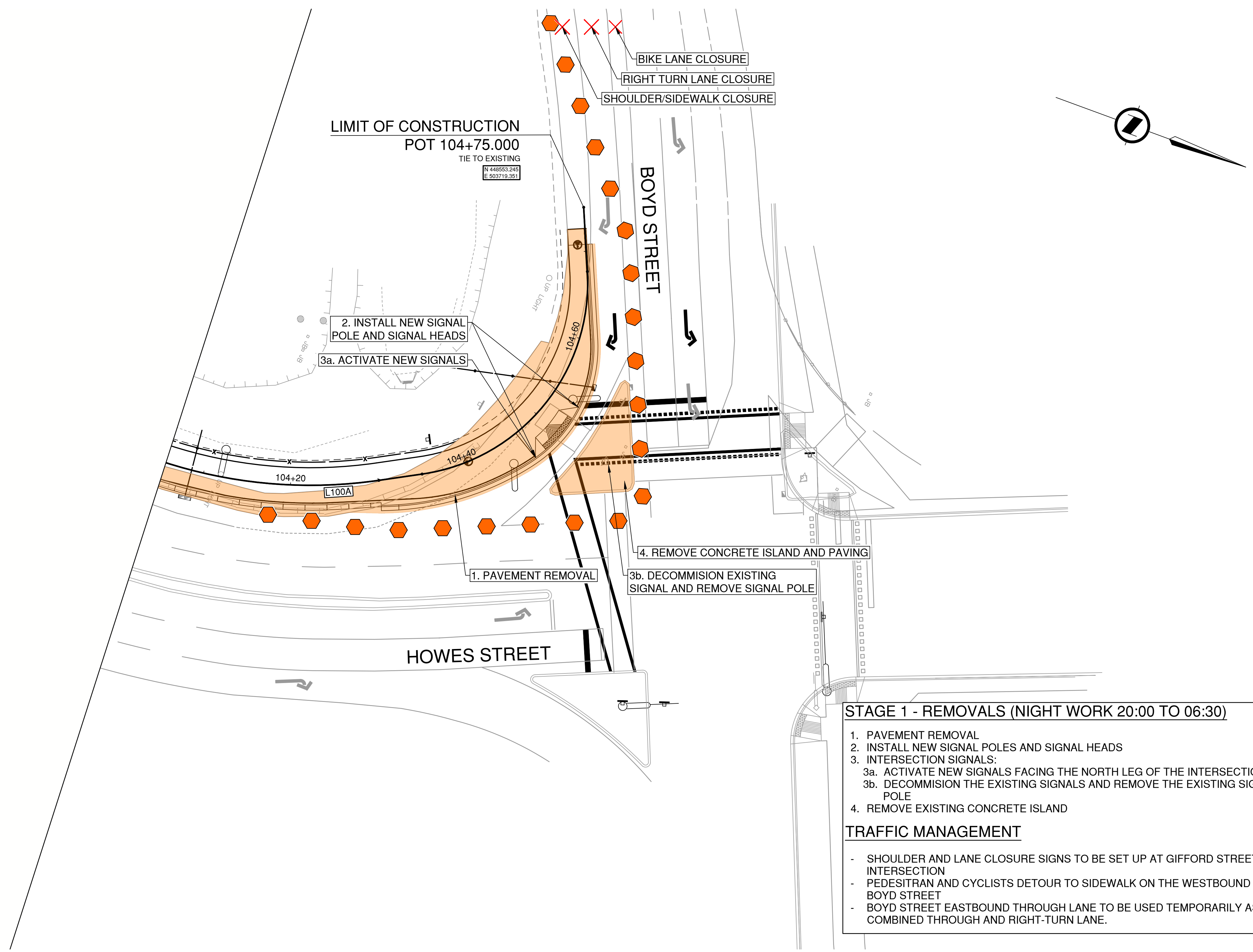


PLOT DATE: 2025/08/15 \\corp\TAL--calo\2121\Projects\21210109206 McTI Hwy 91A Howes Street MUP - Detailed Design\07\_DRAWINGS\04\_Models\HowesMUP\DrawingProduction\1100\_SubDisciplines\ConstructionStaging\TrafficManagement\R1-1174-1100.dwg



- STAGE 1 - REMOVALS (NIGHT WORK 20:00 TO 06:30)**
1. PAVEMENT REMOVAL
  2. INSTALL NEW SIGNAL POLES AND SIGNAL HEADS
  3. INTERSECTION SIGNALS:
    - 3a. ACTIVATE NEW SIGNALS FACING THE NORTH LEG OF THE INTERSECTION
    - 3b. DECOMMISSION THE EXISTING SIGNALS AND REMOVE THE EXISTING SIGNAL POLE
  4. REMOVE EXISTING CONCRETE ISLAND
- TRAFFIC MANAGEMENT**
- SHOULDER AND LANE CLOSURE SIGNS TO BE SET UP AT GIFFORD STREET INTERSECTION
  - PEDESTRIAN AND CYCLISTS DETOUR TO SIDEWALK ON THE WESTBOUND SIDE OF BOYD STREET
  - BOYD STREET EASTBOUND THROUGH LANE TO BE USED TEMPORARILY AS COMBINED THROUGH AND RIGHT-TURN LANE.

**FOR REFERENCE ONLY**

## HIGHWAY 91A & HOWES STREET MULTI-USE PATHWAY SUGGESTED CONSTRUCTION STAGING STAGE 1 - REMOVALS

THIS DRAWING AND DESIGN IS THE PROPERTY OF McELHANNEY AND SHALL NOT BE USED, REUSED OR REPRODUCED WITHOUT THE CONSENT OF McELHANNEY. McELHANNEY WILL NOT BE HELD RESPONSIBLE FOR THE IMPROPER OR UNAUTHORIZED USE OF THIS DRAWING AND DESIGN.

THIS DRAWING AND DESIGN HAS BEEN PREPARED FOR THE CLIENT IDENTIFIED. TO MEET THE STANDARDS AND REQUIREMENTS OF THE APPLICABLE PUBLIC AGENCIES AT THE TIME OF PREPARATION. McELHANNEY, ITS EMPLOYEES, SUBCONSULTANTS AND AGENTS WILL NOT BE LIABLE FOR ANY LOSSES OR OTHER CONSEQUENCES RESULTING FROM THE USE OR RELIANCE UPON, OR ANY CHANGES MADE TO, THIS DRAWING BY ANY THIRD PARTY, INCLUDING CONTRACTORS, SUPPLIERS, CONSULTANTS AND STAKEHOLDERS, OR THEIR EMPLOYEES OR AGENTS, WITHOUT McELHANNEY'S PRIOR WRITTEN CONSENT.

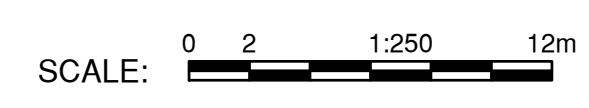
INFORMATION ON EXISTING UNDERGROUND FACILITIES MAY NOT BE COMPLETE OR ACCURATE. McELHANNEY, ITS EMPLOYEES AND DIRECTORS ARE NOT RESPONSIBLE NOR LIABLE FOR THE LOCATION OF ANY UNDERGROUND CONDUITS, PIPES, CABLES OR OTHER FACILITIES WHETHER SHOWN OR OMITTED FROM THIS PLAN. PRIOR TO CONSTRUCTION CONTRACTOR SHALL EXPOSE LOCATIONS OF ALL EXISTING FACILITIES BY HAND DIGGING OR HYDROVAC AND ADVISE THE ENGINEER OF POTENTIAL CONFLICTS.



Suite 200  
858 Beatty Street  
Vancouver BC  
Canada V6B 1C1  
Tel 604 683 8521



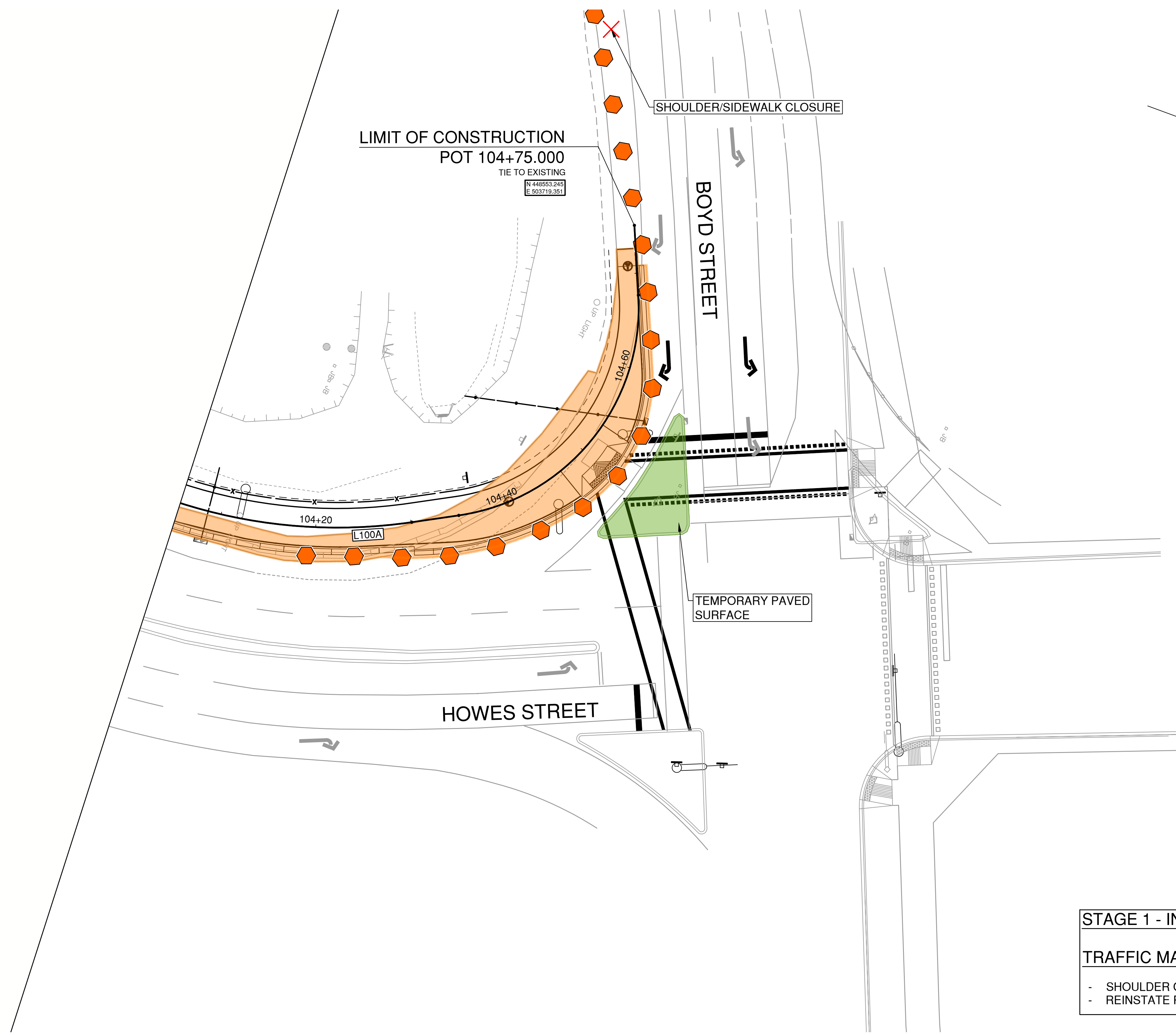
**MINISTRY OF TRANSPORTATION AND TRANSIT**  
SOUTH COAST REGION  
HIGHWAY ENGINEERING AND GEOMATICS



PROJECT NUMBER: 13314-0000  
DRAWING NUMBER: R1-1174-1100

DATE: 2025-08-22  
REV:

PLOT DATE: 2025/08/15 \\corp\TAL--coo\2121\Projects\21210109206 McTI Hwy 91A Howes Street MUP - Detailed Design\07\_DRAWINGS\04\_Models\HowesMUP\DrawingProduction\1100\_SubDisciplines\ConstructionStaging\TrafficManagement\R1-1174-1100.dwg



**STAGE 1 - INACTIVE WORK CONDITIONS**

**TRAFFIC MANAGEMENT**

- SHOULDER CLOSURE AT INTERSECTION.
- REINSTATE RIGHT TURN LANE AND BIKE LANE.

**FOR REFERENCE ONLY**

THIS DRAWING AND DESIGN IS THE PROPERTY OF McELHANNEY AND SHALL NOT BE USED, REUSED OR REPRODUCED WITHOUT THE CONSENT OF McELHANNEY. McELHANNEY WILL NOT BE HELD RESPONSIBLE FOR THE IMPROPER OR UNAUTHORIZED USE OF THIS DRAWING AND DESIGN.

THIS DRAWING AND DESIGN HAS BEEN PREPARED FOR THE CLIENT IDENTIFIED. TO MEET THE STANDARDS AND REQUIREMENTS OF THE APPLICABLE PUBLIC AGENCIES AT THE TIME OF PREPARATION. McELHANNEY, ITS EMPLOYEES, SUBCONSULTANTS AND AGENTS WILL NOT BE LIABLE FOR ANY LOSSES OR OTHER CONSEQUENCES RESULTING FROM THE USE OR RELIANCE UPON, OR ANY CHANGES MADE TO, THIS DRAWING BY ANY THIRD PARTY, INCLUDING CONTRACTORS, SUPPLIERS, CONSULTANTS AND STAKEHOLDERS, OR THEIR EMPLOYEES OR AGENTS, WITHOUT McELHANNEY'S PRIOR WRITTEN CONSENT.

INFORMATION ON EXISTING UNDERGROUND FACILITIES MAY NOT BE COMPLETE OR ACCURATE. McELHANNEY, ITS EMPLOYEES AND DIRECTORS ARE NOT RESPONSIBLE NOR LIABLE FOR THE LOCATION OF ANY UNDERGROUND CONDUITS, PIPES, CABLES OR OTHER FACILITIES WHETHER SHOWN OR OMITTED FROM THIS PLAN. PRIOR TO CONSTRUCTION CONTRACTOR SHALL EXPOSE LOCATIONS OF ALL EXISTING FACILITIES BY HAND DIGGING OR HYDROVAC AND ADVISE THE ENGINEER OF POTENTIAL CONFLICTS.

# HIGHWAY 91A & HOWES STREET MULTI-USE PATHWAY

## SUGGESTED CONSTRUCTION STAGING

### STAGE 1 - INACTIVE WORK CONDITIONS



Suite 200  
858 Beatty Street  
Vancouver BC  
Canada V6B 1C1  
Tel 604 683 8521



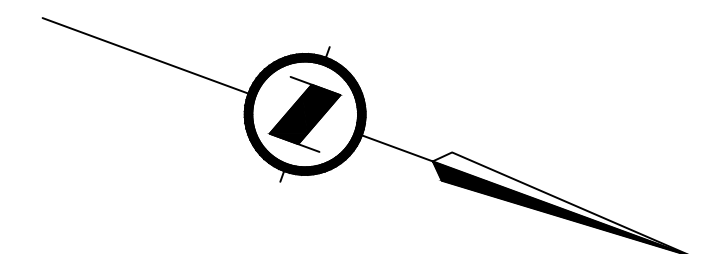
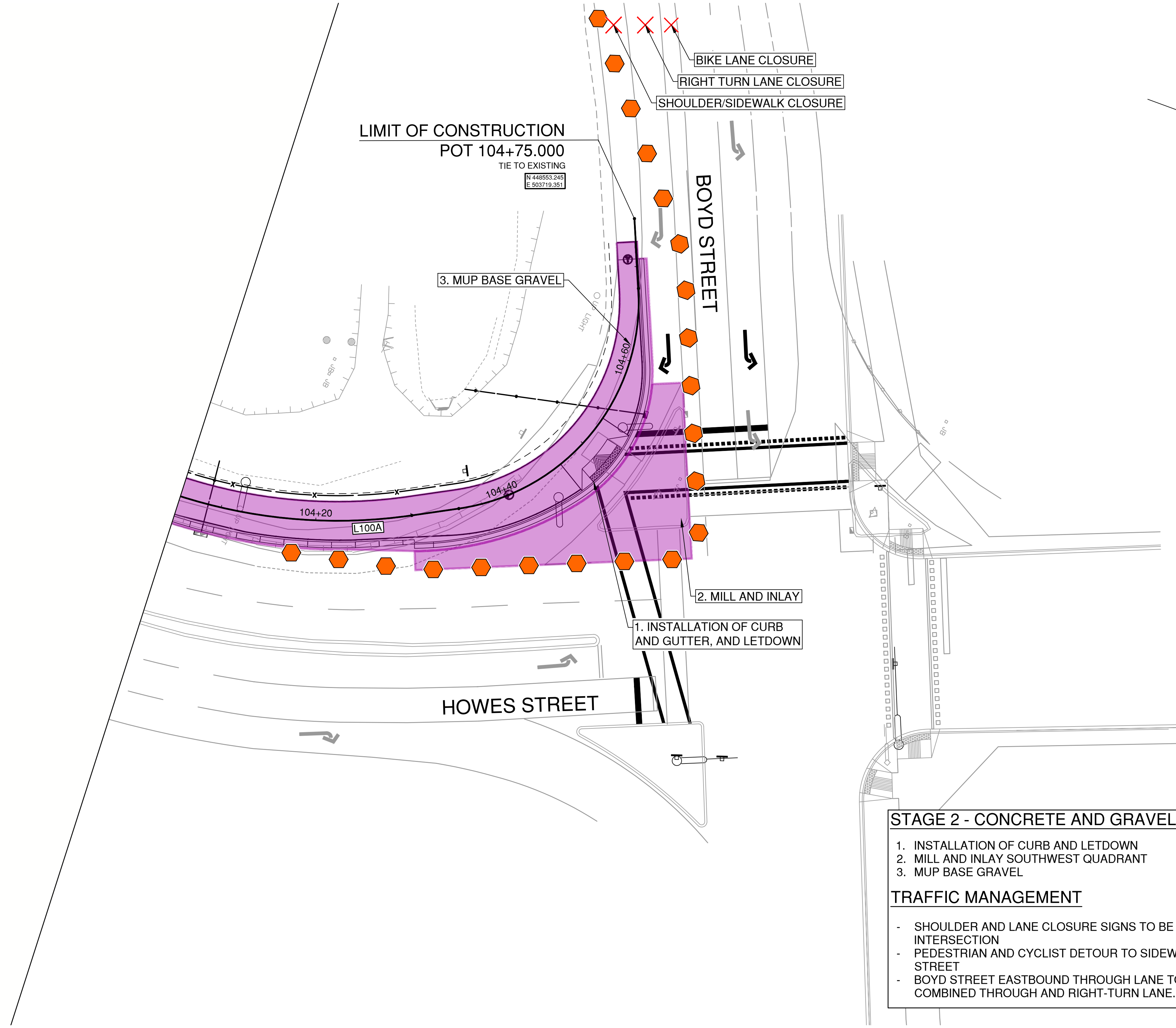
MINISTRY OF TRANSPORTATION AND TRANSIT  
SOUTH COAST REGION  
HIGHWAY ENGINEERING AND GEOMATICS

SCALE: 0 2 1:250 12m

PROJECT NUMBER: 13314-0000  
DRAWING NUMBER: R1-1174-1100

DATE: 2025-08-22  
REV:

PLOT DATE: 2025/08/15 \\corp\TAL--calo\2121\Projects\21210109206 McTI Hwy 91A Howes Street MUP - Detailed Design\07\_DRAWINGS\04\_Models\HowesMUP\DrawingProduction\1100\_SubDisciplines\ConstructionStaging\TrafficManagement\R1-1174-1100.dwg



**STAGE 2 - CONCRETE AND GRAVEL (NIGHT WORK 20:00 TO 6:30)**

1. INSTALLATION OF CURB AND LETDOWN
2. MILL AND INLAY SOUTHWEST QUADRANT
3. MUP BASE GRAVEL

**TRAFFIC MANAGEMENT**

- SHOULDER AND LANE CLOSURE SIGNS TO BE SET UP AT GIFFORD STREET INTERSECTION
- PEDESTRIAN AND CYCLIST DETOUR TO SIDEWALK ON THE WESTBOUND SIDE OF BOYD STREET
- BOYD STREET EASTBOUND THROUGH LANE TO BE USED TEMPORARILY AS A COMBINED THROUGH AND RIGHT-TURN LANE.

**FOR REFERENCE ONLY**

# HIGHWAY 91A & HOWES STREET MULTI-USE PATHWAY

## SUGGESTED CONSTRUCTION STAGING

### STAGE 2 - CONCRETE AND GRAVEL

THIS DRAWING AND DESIGN IS THE PROPERTY OF McELHANNEY AND SHALL NOT BE USED, REUSED OR REPRODUCED WITHOUT THE CONSENT OF McELHANNEY. McELHANNEY WILL NOT BE HELD RESPONSIBLE FOR THE IMPROPER OR UNAUTHORIZED USE OF THIS DRAWING AND DESIGN.

THIS DRAWING AND DESIGN HAS BEEN PREPARED FOR THE CLIENT IDENTIFIED. TO MEET THE STANDARDS AND REQUIREMENTS OF THE APPLICABLE PUBLIC AGENCIES AT THE TIME OF PREPARATION. McELHANNEY, ITS EMPLOYEES, SUBCONSULTANTS AND AGENTS WILL NOT BE LIABLE FOR ANY LOSSES OR OTHER CONSEQUENCES RESULTING FROM THE USE OR RELIANCE UPON, OR ANY CHANGES MADE TO, THIS DRAWING BY ANY THIRD PARTY, INCLUDING CONTRACTORS, SUPPLIERS, CONSULTANTS AND STAKEHOLDERS, OR THEIR EMPLOYEES OR AGENTS, WITHOUT McELHANNEY'S PRIOR WRITTEN CONSENT.

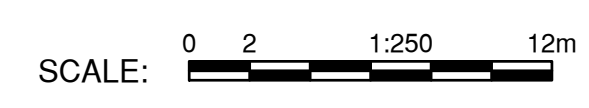
INFORMATION ON EXISTING UNDERGROUND FACILITIES MAY NOT BE COMPLETE OR ACCURATE. McELHANNEY, ITS EMPLOYEES AND DIRECTORS ARE NOT RESPONSIBLE NOR LIABLE FOR THE LOCATION OF ANY UNDERGROUND CONDUITS, PIPES, CABLES OR OTHER FACILITIES WHETHER SHOWN OR OMITTED FROM THIS PLAN. PRIOR TO CONSTRUCTION CONTRACTOR SHALL EXPOSE LOCATIONS OF ALL EXISTING FACILITIES BY HAND DIGGING OR HYDROVAC AND ADVISE THE ENGINEER OF POTENTIAL CONFLICTS.



Suite 200  
858 Beatty Street  
Vancouver BC  
Canada V6B 1C1  
Tel 604 683 8521



MINISTRY OF TRANSPORTATION  
AND TRANSIT  
SOUTH COAST REGION  
HIGHWAY ENGINEERING AND GEOMATICS



PROJECT NUMBER: 13314-0000  
DRAWING NUMBER: R1-1174-1100

DATE: 2025-08-22  
REV:

PLOT DATE: 2025/08/15 \\corp\TAL--calo\2121\Projects\21210109206 McTI Hwy 91A Howes Street MUP - Detailed Design\07\_DRAWINGS\04\_Models\HowesMUP\DrawingProduction\1100\_SubDisciplines\ConstructionStaging\TrafficManagement\R1-1174-1100.dwg



**STAGE 2 - INACTIVE WORK CONDITIONS**  
**TRAFFIC MANAGEMENT**  
 - REINSTATE RIGHT TURN LANE AND BIKE LANE

**FOR REFERENCE ONLY**

THIS DRAWING AND DESIGN IS THE PROPERTY OF McELHANNEY AND SHALL NOT BE USED, REUSED OR REPRODUCED WITHOUT THE CONSENT OF McELHANNEY. McELHANNEY WILL NOT BE HELD RESPONSIBLE FOR THE IMPROPER OR UNAUTHORIZED USE OF THIS DRAWING AND DESIGN.

THIS DRAWING AND DESIGN HAS BEEN PREPARED FOR THE CLIENT IDENTIFIED. TO MEET THE STANDARDS AND REQUIREMENTS OF THE APPLICABLE PUBLIC AGENCIES AT THE TIME OF PREPARATION. McELHANNEY, ITS EMPLOYEES, SUBCONSULTANTS AND AGENTS WILL NOT BE LIABLE FOR ANY LOSSES OR OTHER CONSEQUENCES RESULTING FROM THE USE OR RELIANCE UPON, OR ANY CHANGES MADE TO, THIS DRAWING BY ANY THIRD PARTY, INCLUDING CONTRACTORS, SUPPLIERS, CONSULTANTS AND STAKEHOLDERS, OR THEIR EMPLOYEES OR AGENTS, WITHOUT McELHANNEY'S PRIOR WRITTEN CONSENT.

INFORMATION ON EXISTING UNDERGROUND FACILITIES MAY NOT BE COMPLETE OR ACCURATE. McELHANNEY, ITS EMPLOYEES AND DIRECTORS ARE NOT RESPONSIBLE NOR LIABLE FOR THE LOCATION OF ANY UNDERGROUND CONDUITS, PIPES, CABLES OR OTHER FACILITIES WHETHER SHOWN OR OMITTED FROM THIS PLAN. PRIOR TO CONSTRUCTION CONTRACTOR SHALL EXPOSE LOCATIONS OF ALL EXISTING FACILITIES BY HAND DIGGING OR HYDROVAC AND ADVISE THE ENGINEER OF POTENTIAL CONFLICTS.

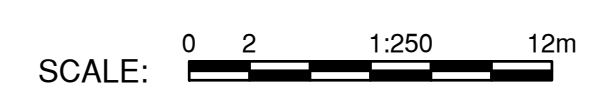
**HIGHWAY 91A & HOWES STREET MULTI-USE PATHWAY**  
**SUGGESTED CONSTRUCTION STAGING**  
**STAGE 2 - INACTIVE WORK CONDITIONS**



Suite 200  
 858 Beatty Street  
 Vancouver BC  
 Canada V6B 1C1  
 Tel 604 683 8521



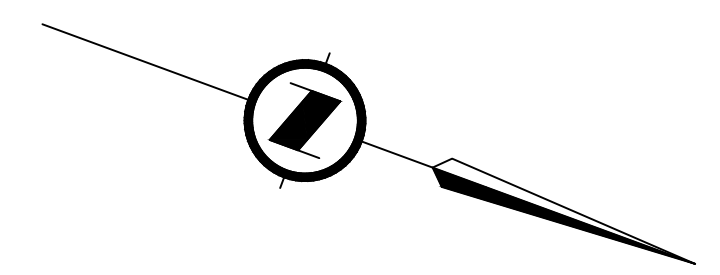
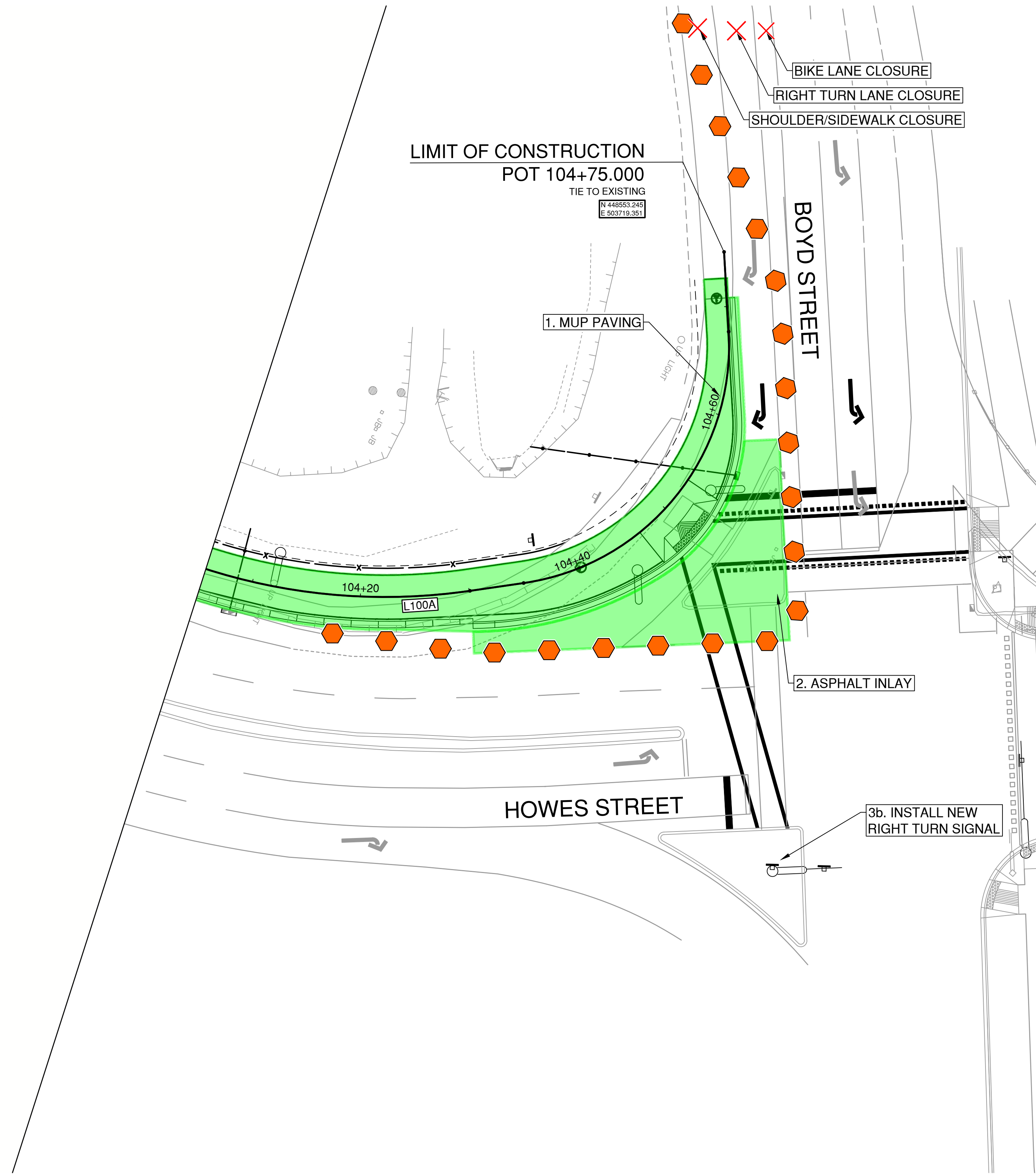
MINISTRY OF TRANSPORTATION  
 AND TRANSIT  
 SOUTH COAST REGION  
 HIGHWAY ENGINEERING AND GEOMATICS



PROJECT NUMBER: 13314-0000  
 DRAWING NUMBER: R1-1174-1100

DATE: 2025-08-22  
 REV:

PLOT DATE: 2025/08/15 \\corp\TAL-co\2121\Projects\21210109206 MoTI Hwy 91A Howes Street MUP - Detailed Design\07\_DRAWINGS\04\_Models\HowesMUP\_DrawingProduction\1100\_SubDisciplines\ConstructionStaging\TrafficManagement\R1-1174-1100.dwg



**STAGE 3 - PAVING AND ELECTRICAL WORKS (NIGHT WORK 20:00 TO 06:30)**

1. MUP PAVING
2. INTERSECTION PAVING
3. ELECTRICAL WORKS:
  - 3a. INSTALL NEW LEFT TURN SIGNAL FOR HOWES STREET NORTHBOUND LEFT-TURN.
  - 3b. INSTALL NEW RIGHT-TURN SIGNAL FOR BOYD STREET EASTBOUND RIGHT-TURN.
  - 3c. IMPLEMENT NEW INTERSECTION SIGNAL TIMING AND PHASING.

**TRAFFIC MANAGEMENT**

- SHOULDER AND LANE CLOSURE SIGNS TO BE SET UP AT GIFFORD STREET INTERSECTION
- PEDESITRAN AND CYCLISTS DETOUR TO SIDEWALK ON THE WESTBOUND SIDE OF BOYD STREET
- BOYD STREET EASTBOUND THROUGH LANE TO BE USED TEMPORARILY AS COMBINED THROUGH AND RIGHT-TURN LANE.

**FOR REFERENCE ONLY**

THIS DRAWING AND DESIGN IS THE PROPERTY OF McElhanney AND SHALL NOT BE USED, REUSED OR REPRODUCED WITHOUT THE CONSENT OF McELHANNEY. McELHANNEY WILL NOT BE HELD RESPONSIBLE FOR THE IMPROPER OR UNAUTHORIZED USE OF THIS DRAWING AND DESIGN.

THIS DRAWING AND DESIGN HAS BEEN PREPARED FOR THE CLIENT IDENTIFIED. TO MEET THE STANDARDS AND REQUIREMENTS OF THE APPLICABLE PUBLIC AGENCIES AT THE TIME OF PREPARATION. McELHANNEY, ITS EMPLOYEES, SUBCONSULTANTS AND AGENTS WILL NOT BE LIABLE FOR ANY LOSSES OR OTHER CONSEQUENCES RESULTING FROM THE USE OR RELIANCE UPON, OR ANY CHANGES MADE TO, THIS DRAWING, BY ANY THIRD PARTY, INCLUDING CONTRACTORS, SUPPLIERS, CONSULTANTS AND STAKEHOLDERS, OR THEIR EMPLOYEES OR AGENTS, WITHOUT McELHANNEY'S PRIOR WRITTEN CONSENT.

INFORMATION ON EXISTING UNDERGROUND FACILITIES MAY NOT BE COMPLETE OR ACCURATE. McELHANNEY, ITS EMPLOYEES AND DIRECTORS ARE NOT RESPONSIBLE NOR LIABLE FOR THE LOCATION OF ANY UNDERGROUND CONDUITS, PIPES, CABLES OR OTHER FACILITIES WHETHER SHOWN OR OMITTED FROM THIS PLAN. PRIOR TO CONSTRUCTION CONTRACTOR SHALL EXPOSE LOCATIONS OF ALL EXISTING FACILITIES BY HAND DIGGING OR HYDROVAC AND ADVISE THE ENGINEER OF POTENTIAL CONFLICTS.

## HIGHWAY 91A & HOWES STREET MULTI-USE PATHWAY SUGGESTED CONSTRUCTION STAGING STAGE 3 - PAVING AND ELECTRICAL WORKS



Suite 200  
858 Beatty Street  
Vancouver BC  
Canada V6B 1C1  
Tel 604 683 8521



MINISTRY OF TRANSPORTATION  
AND TRANSIT  
SOUTH COAST REGION  
HIGHWAY ENGINEERING AND GEOMATICS



SCALE: 0 2 1:250 12m

PROJECT NUMBER: 13314-0000  
DRAWING NUMBER: R1-1174-1100

DATE: 2025-08-22  
REV: