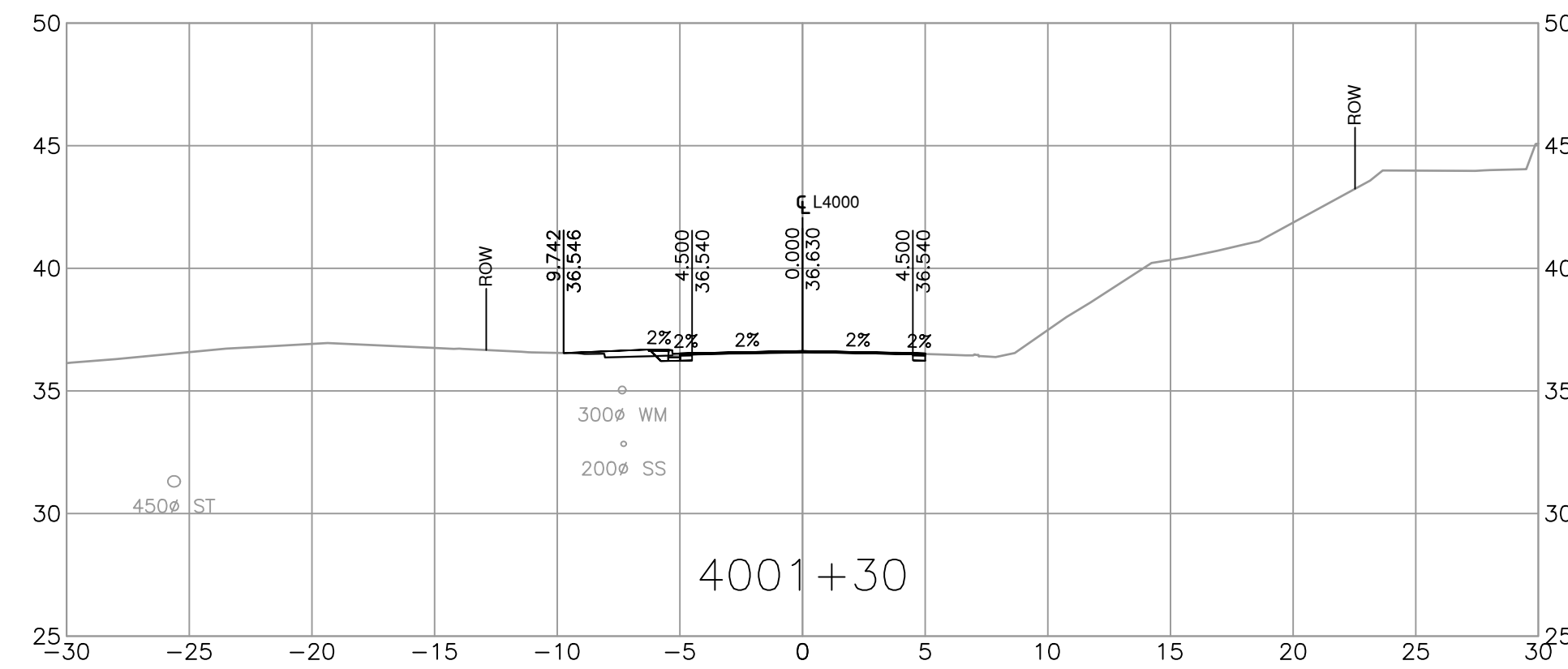
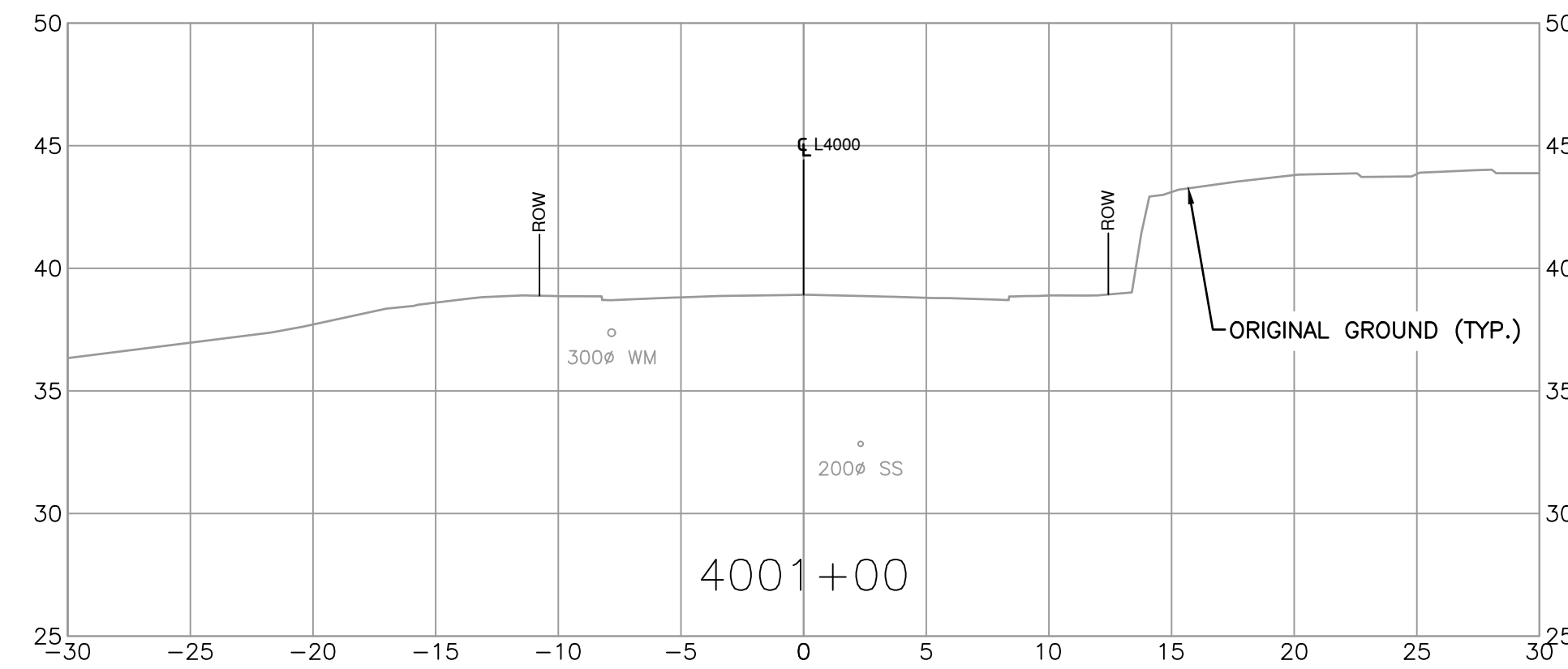
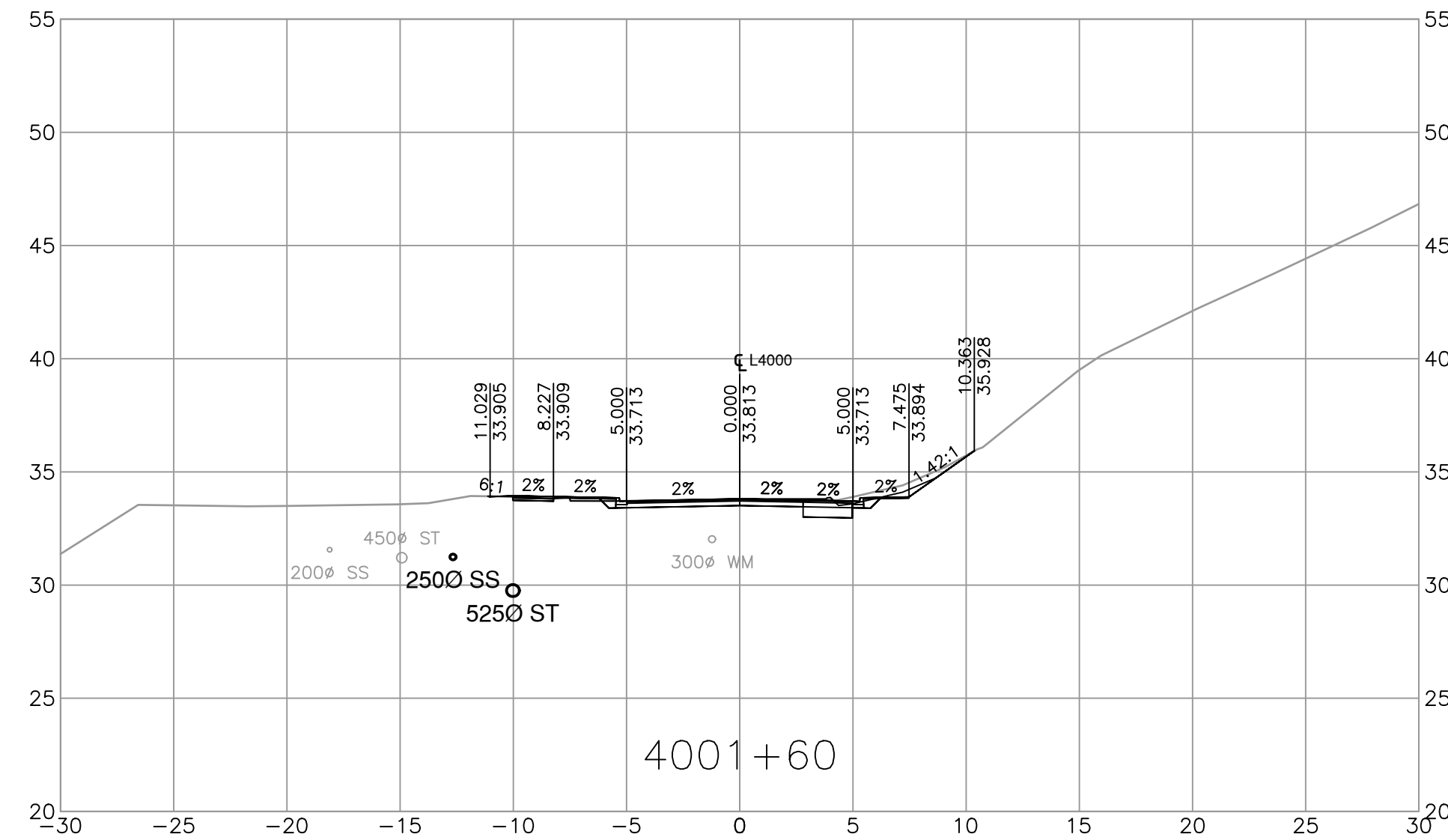
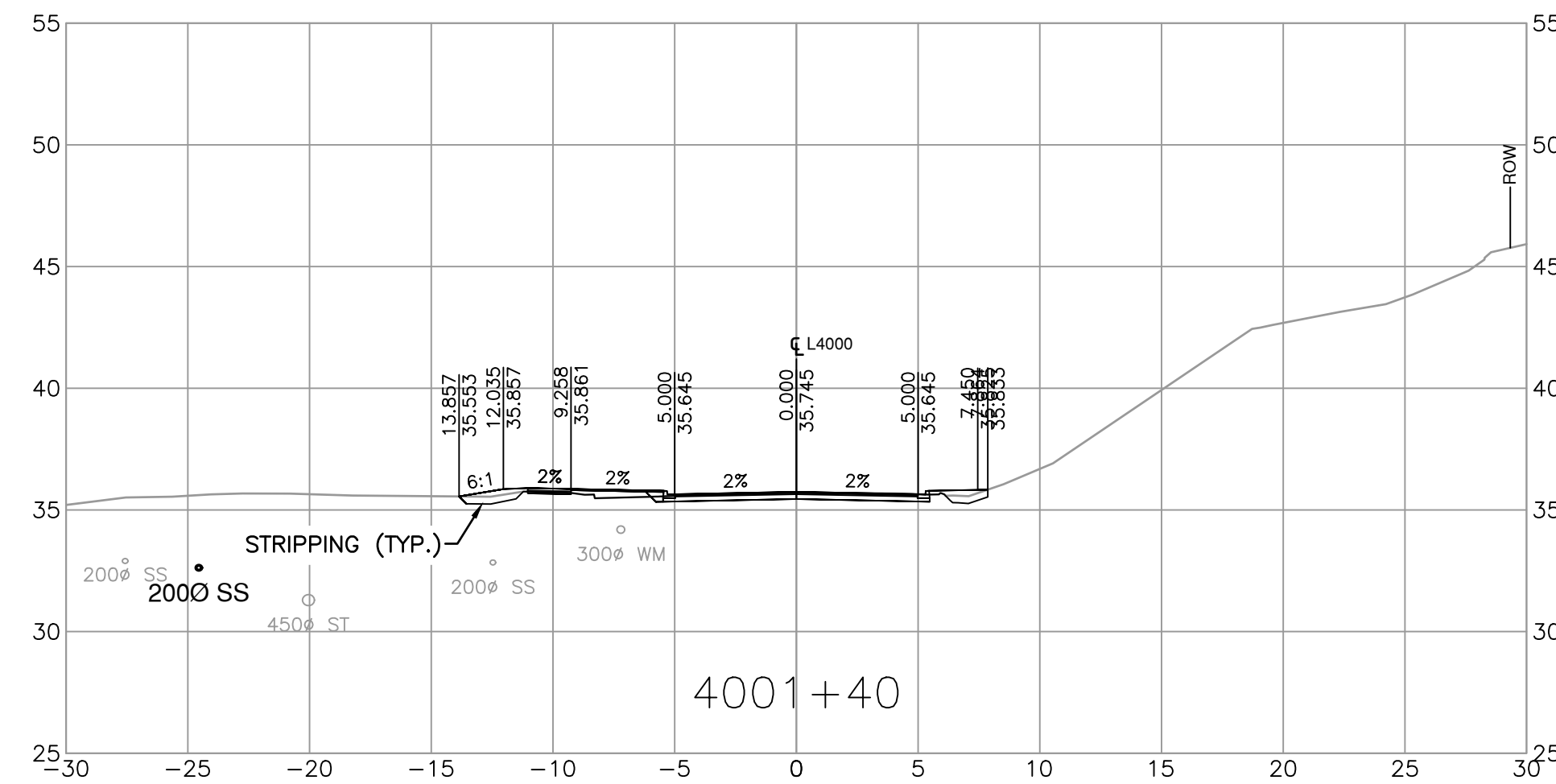
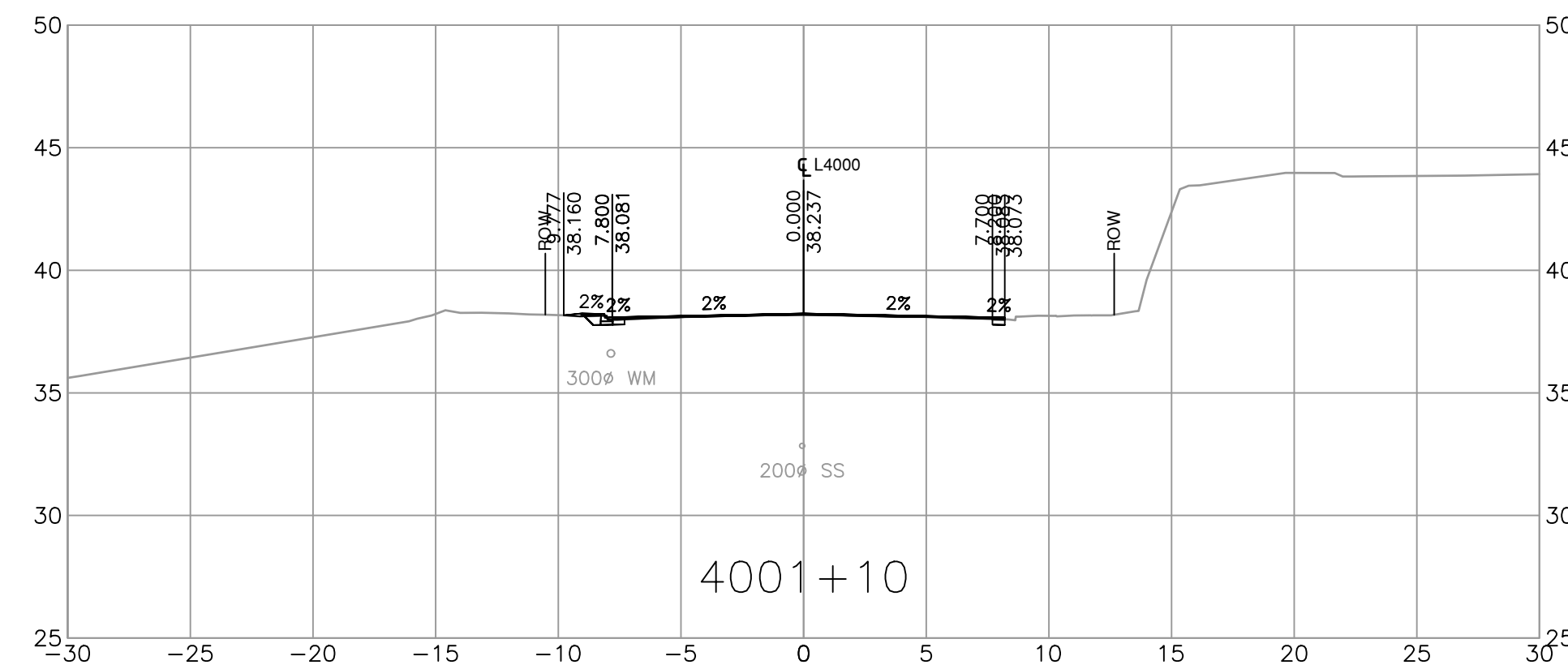
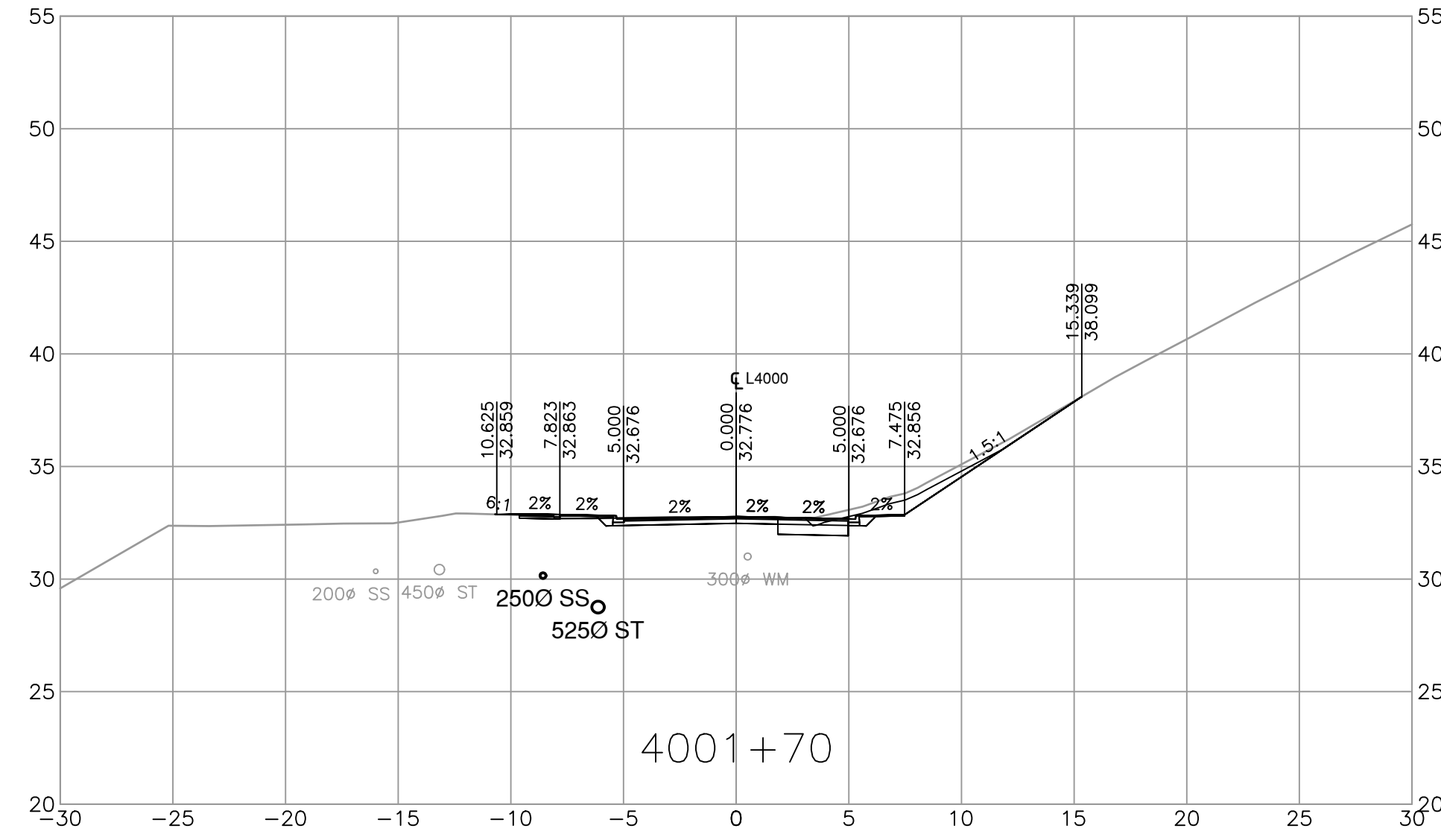
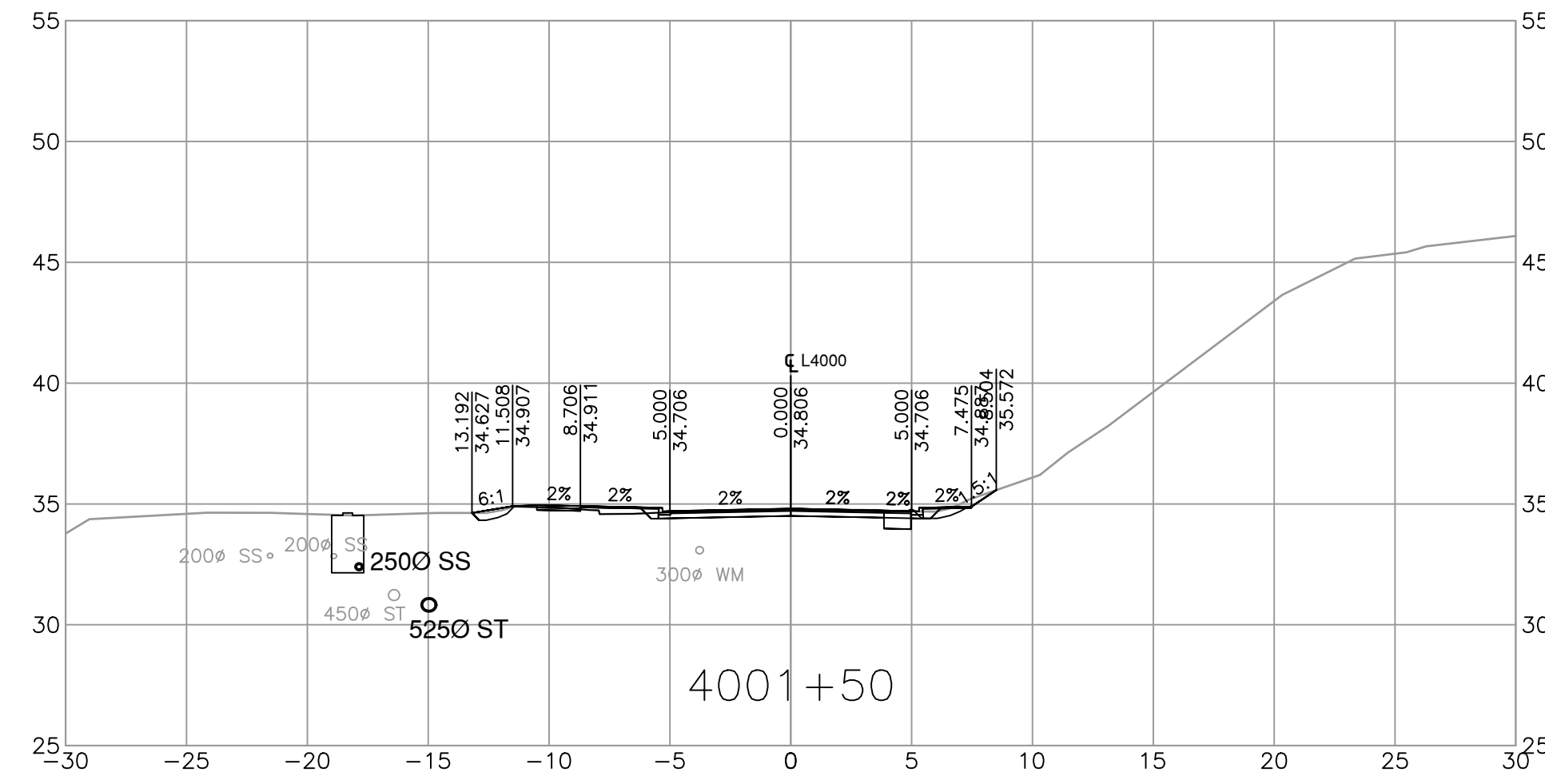
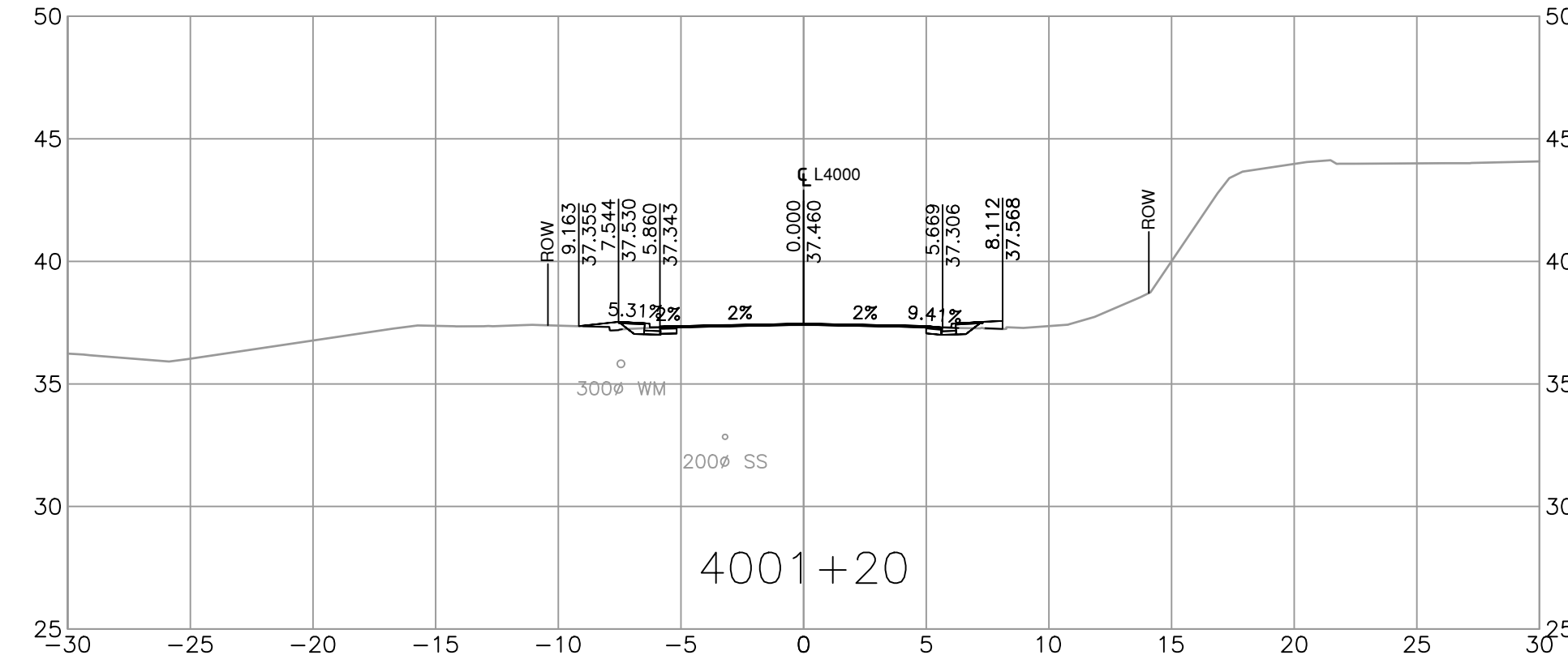


PLOT DATE: 2024/05/24 x:\2121\2121-00815-07.mcti - king road realignment\10.0 drawings\10.3 engineering\drawingproduction\1000\_DesignSections\R1-1125-1000.dwg



REFERENCE DRAWINGS	
FOR PLAN	R1-1125-101
FOR PROFILES	R1-1125-201
FOR TYPICAL SECTIONS	R1-1125-301 to 303
FOR REINFORCED SLOPE	R1-1125-1101 to 1104

INFORMATION ON EXISTING UTILITIES MAY NOT BE COMPLETE OR ACCURATE PRIOR TO CONSTRUCTION. CONSTRUCTOR SHALL EXPOSE LOCATIONS OF EXISTING UTILITIES AND ADVISE THE ENGINEER OF RECORD OF POTENTIAL CONFLICTS.



Suite 200  
858 Beatty Street  
Vancouver BC  
Canada V6B 1C1  
Tel 604 683 8521

REV	DATE	REVISIONS	NAME

M. CANNING  
PROFESSIONAL OF RECORD  
EGBC PERMIT TO PRACTICE 1003299  
DATE 2023-06-30

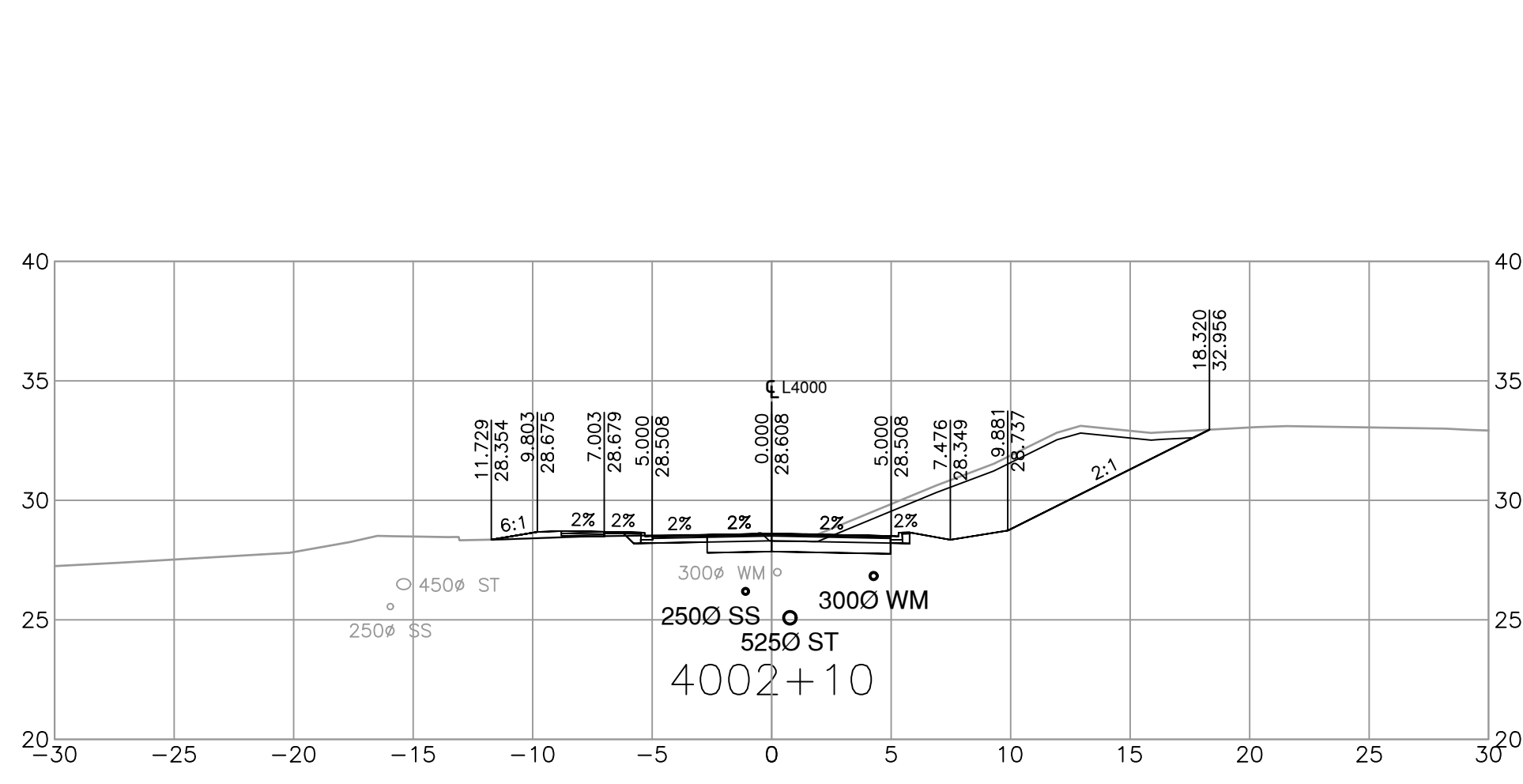
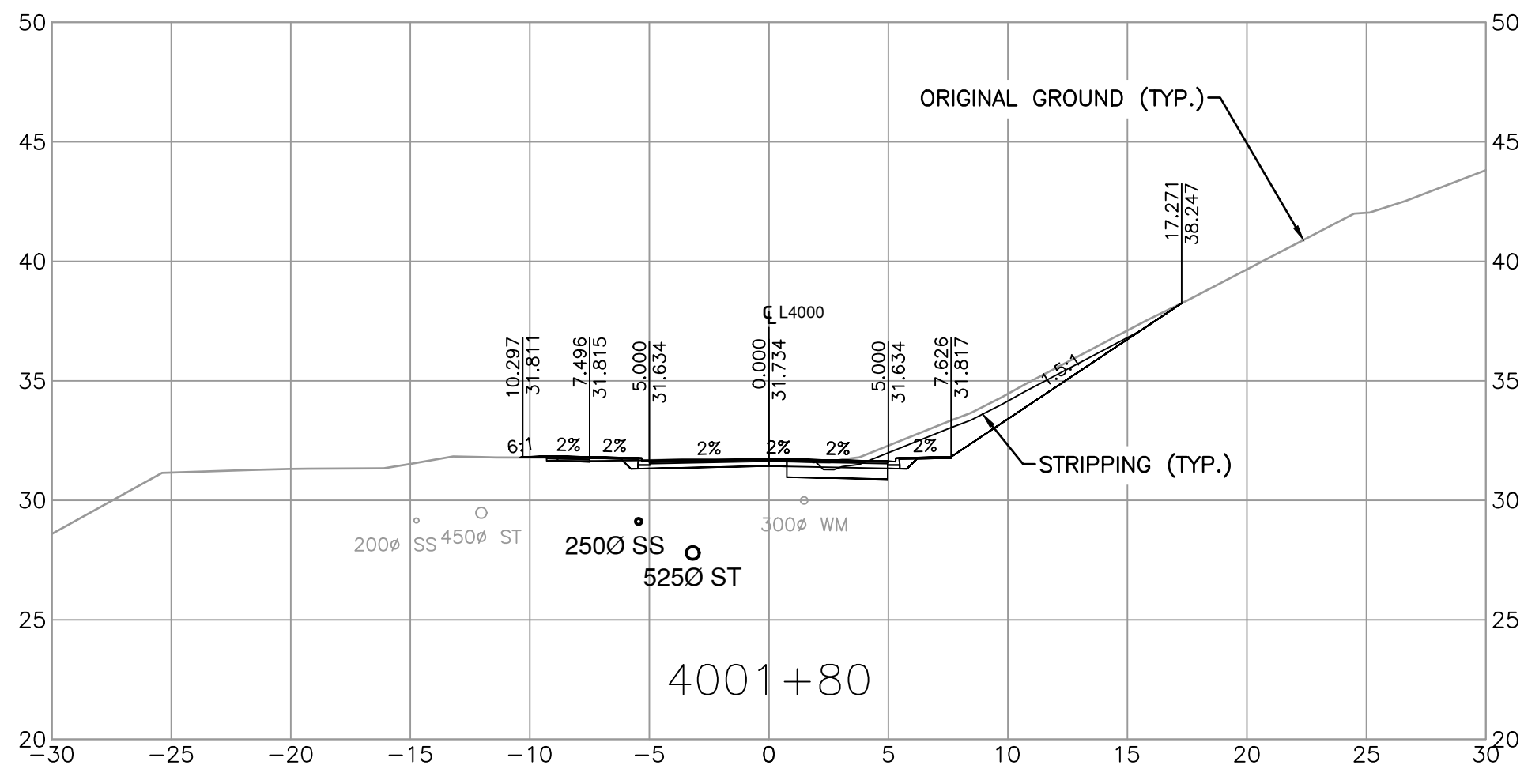
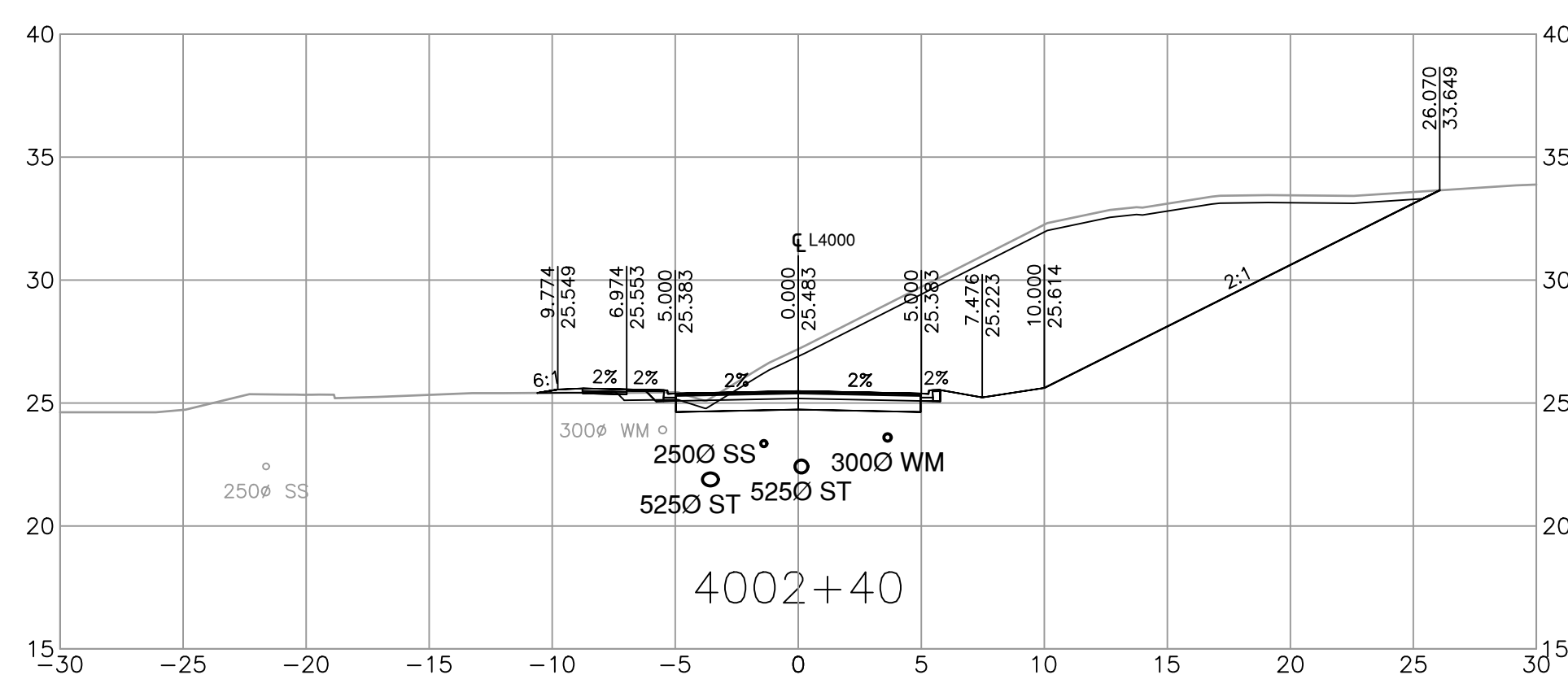
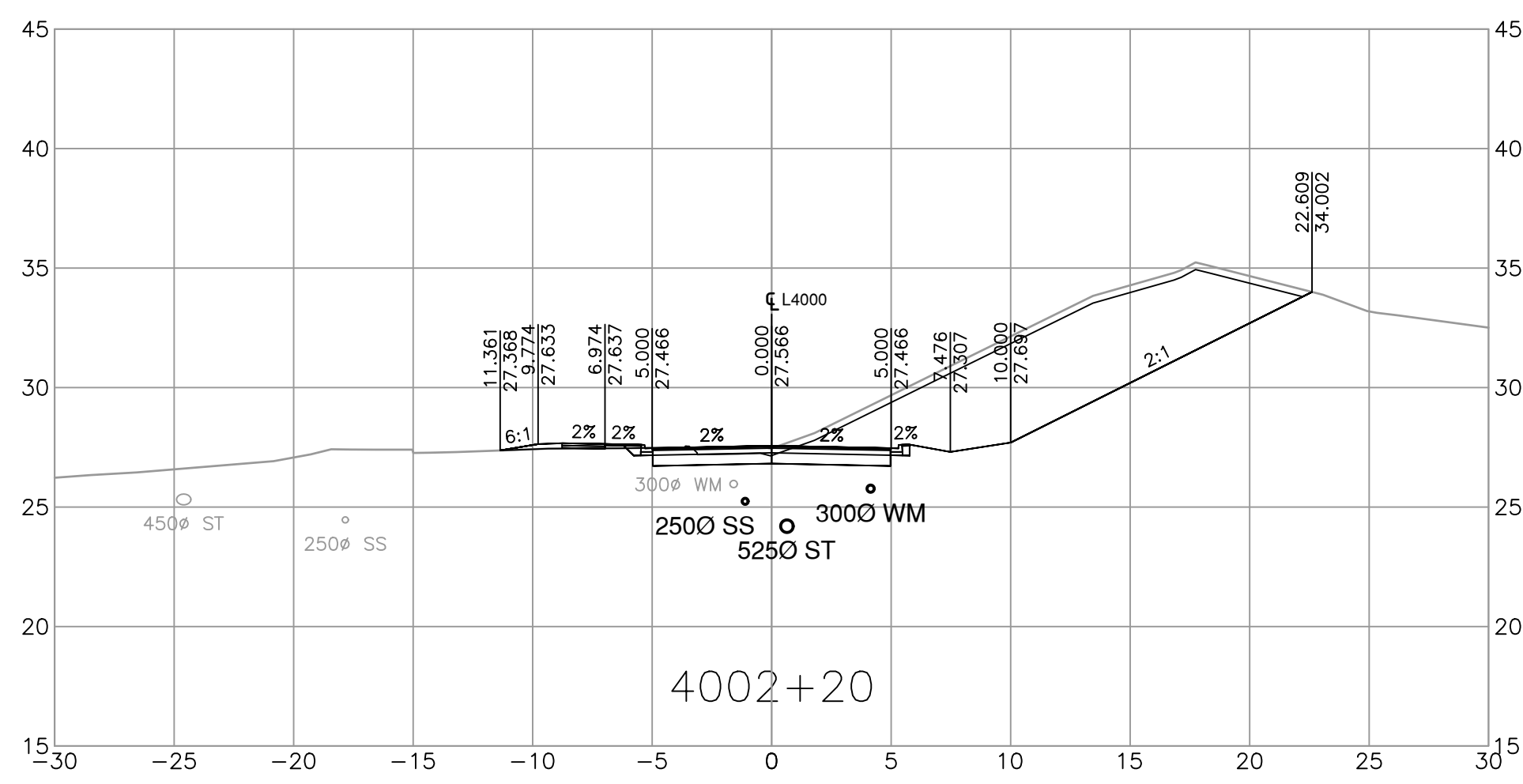
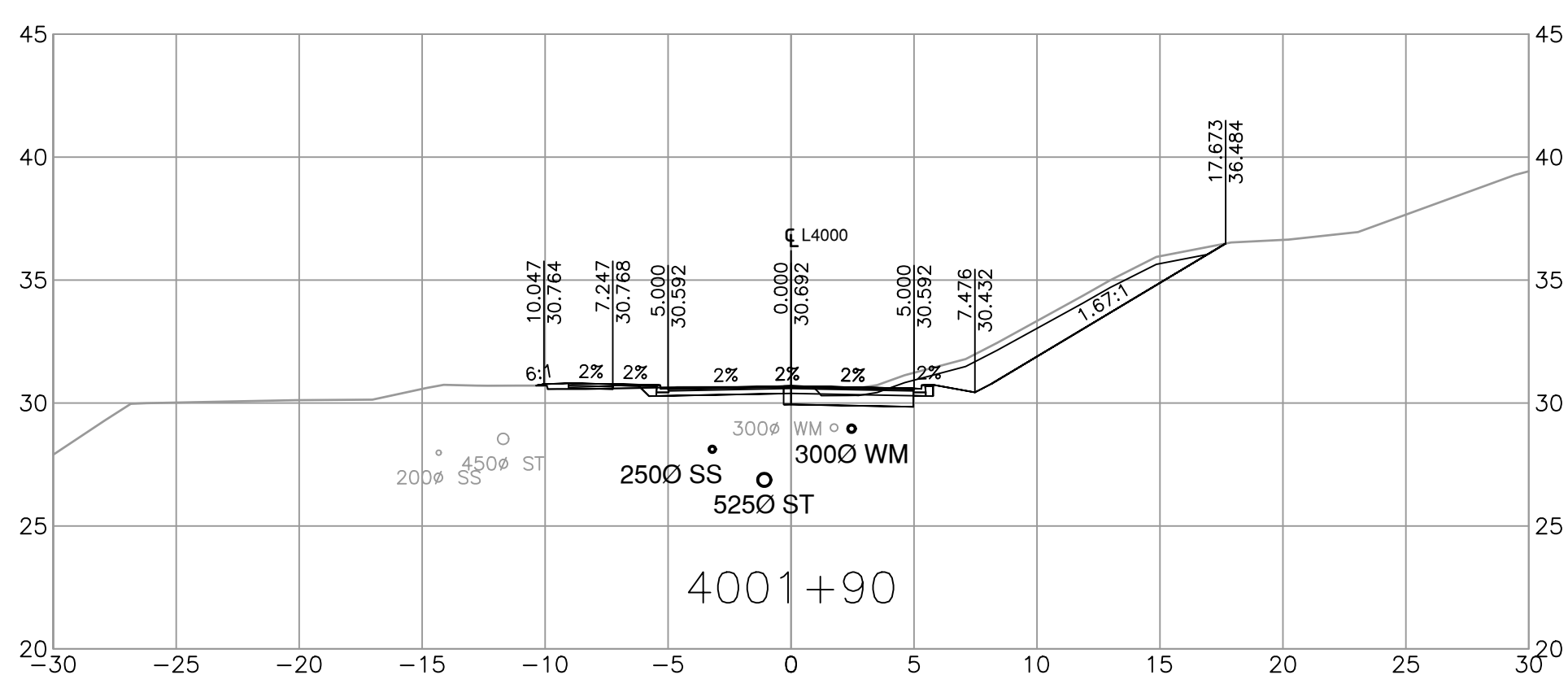
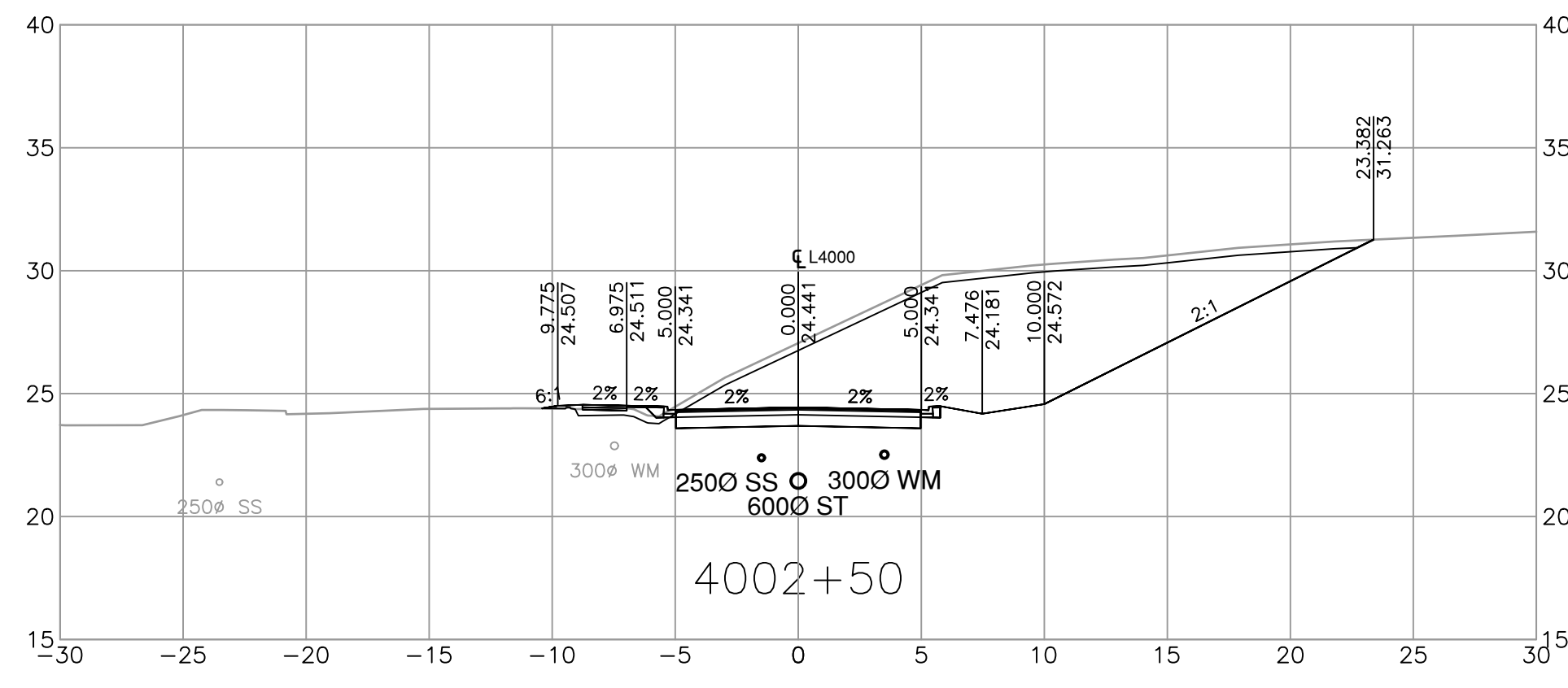
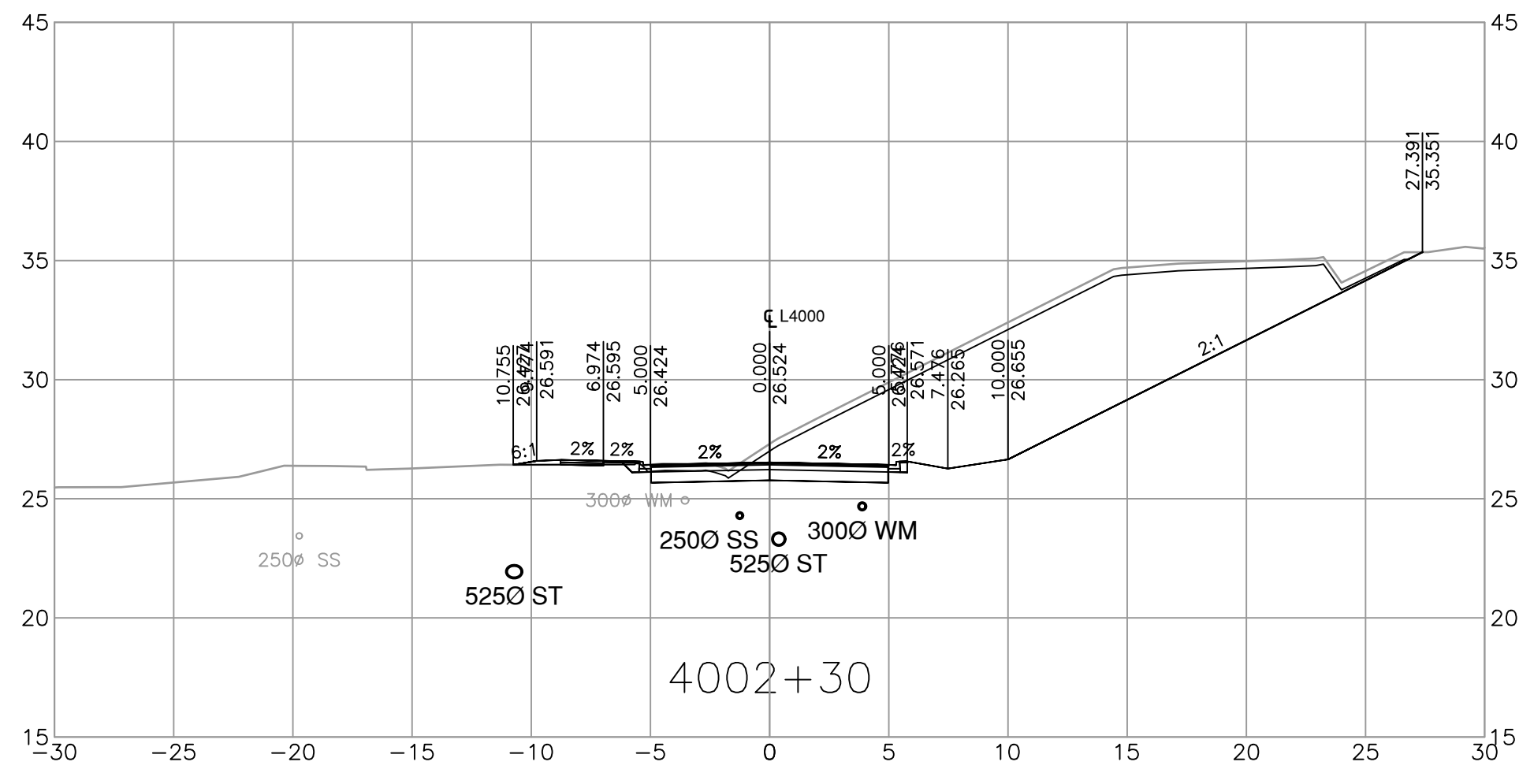
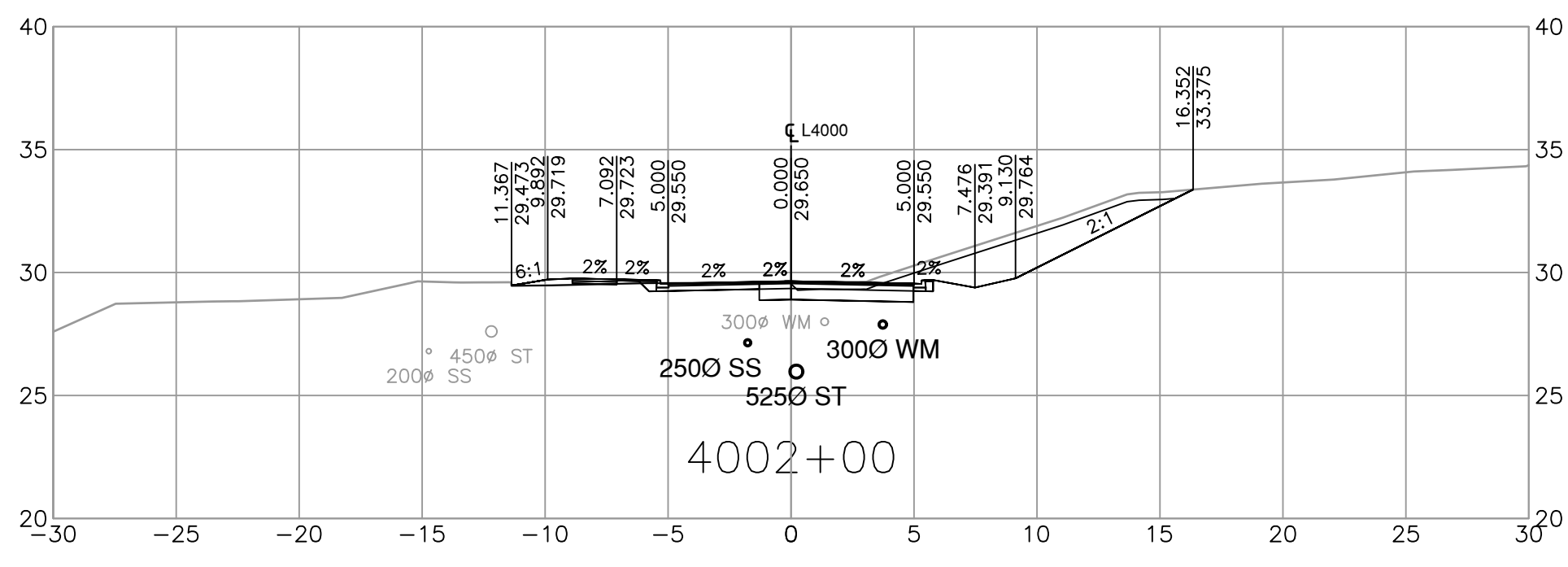
BRITISH COLUMBIA  
MINISTRY OF TRANSPORTATION AND INFRASTRUCTURE  
SOUTH COAST REGION  
HIGHWAY ENGINEERING AND GEOMETRICS

DESIGNED: S. RATH DATE: 2024-05-17  
QUALITY CONTROL: B. KONWAY DATE: 2024-05-17  
FILE NUMBER: 2121-00815-07  
PLOT DATE: 2024-05-24  
QUALITY ASSURANCE: K. LEGGETT DATE: 2024-05-17  
DRAWN: M. W. JOHNSON DATE: 2024-05-17

CROSS SECTIONS  
FRASER VALLEY HIGHWAY 1 CORRIDOR IMPROVEMENT PROGRAM  
HIGHWAY 1 ADVANCED WORKS - KING ROAD RE-ALIGNMENT AT RIVERSIDE ROAD  
L4000 - STA. 4000+50 TO 4001+40

SCALE: 0 2 1:250 12m  
PROJECT NUMBER: 13254-0003  
REG: 1  
DRAWING NUMBER: R1-1125-1001  
REV: 1

PLOT DATE: 2024/05/24 x:\2121\2121-00815-07.mcti - king road realignment\10.0 drawings\10.3 engineering\drawingproduction\1000\_DesignSections\R1-1125-1000.dwg



REFERENCE DRAWINGS	
FOR PLAN	R1-1125-101
FOR PROFILES	R1-1125-201
FOR TYPICAL SECTIONS	R1-1125-301 to 303
FOR REINFORCED SLOPE	R1-1125-1101 to 1104

INFORMATION ON EXISTING UTILITIES MAY NOT BE COMPLETE OR ACCURATE PRIOR TO CONSTRUCTION. CONSTRUCTOR SHALL EXPOSE LOCATIONS OF EXISTING UTILITIES AND ADVISE THE ENGINEER OF RECORD OF POTENTIAL CONFLICTS.



Suite 200  
858 Beatty Street  
Vancouver BC  
Canada V6B 1C1  
Tel 604 683 8521

REV	DATE	REVISIONS	NAME

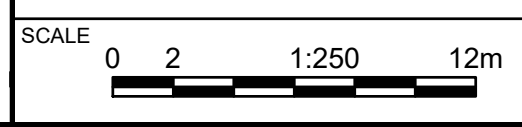
M. CANNING  
PROFESSIONAL OF RECORD  
EGBC PERMIT TO PRACTICE 1003299  
DATE 2023-06-30



MINISTRY OF TRANSPORTATION  
AND INFRASTRUCTURE  
SOUTH COAST REGION  
HIGHWAY ENGINEERING AND GEOMETRICS

CAD FILENAME R1-1125-1000  
FILE NUMBER 2121-00815-07  
PLOT DATE 2024-05-24

DESIGNED S. RATH DATE 2024-05-17  
QUALITY CONTROL B. KONWAY DATE 2024-05-17  
QUALITY ASSURANCE K. LEGGETT DATE 2024-05-17  
DRAWN M. W. JOHNSON DATE 2024-05-17



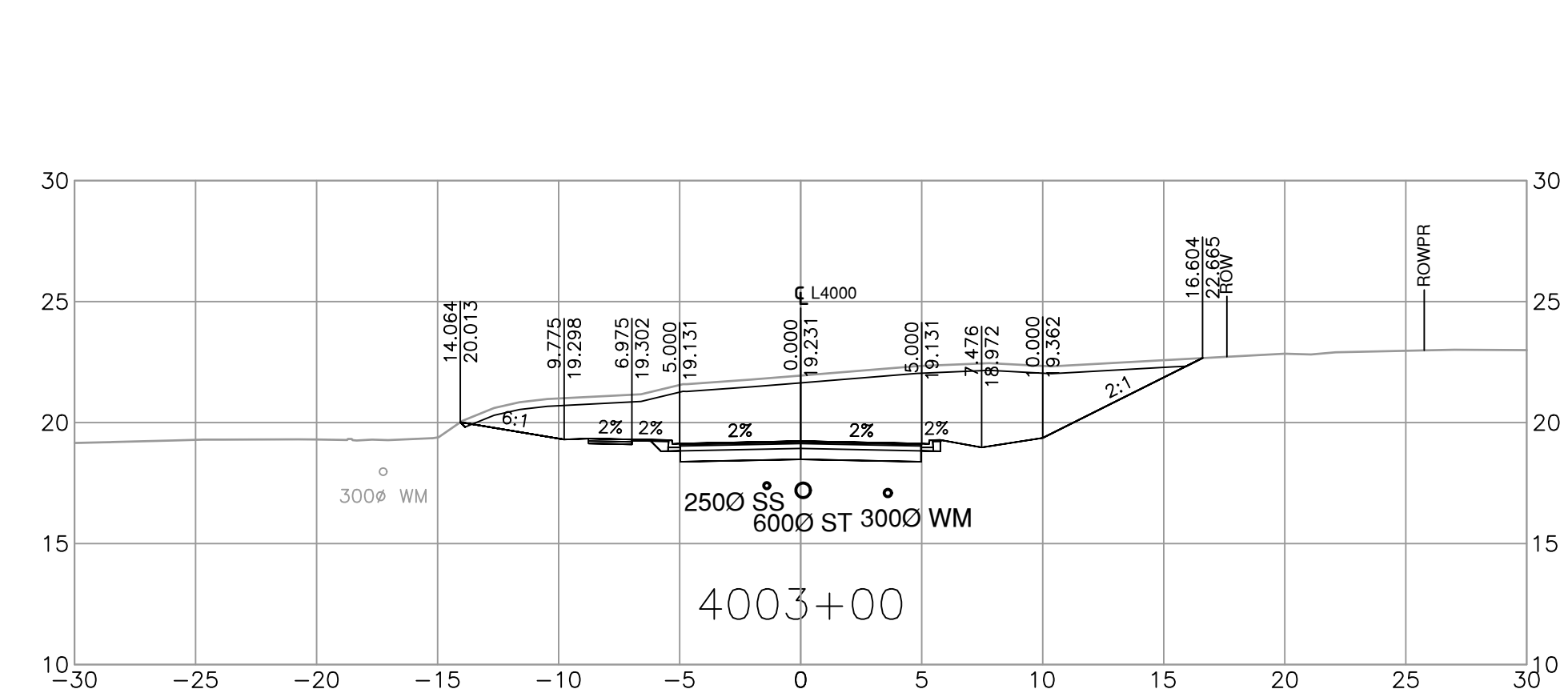
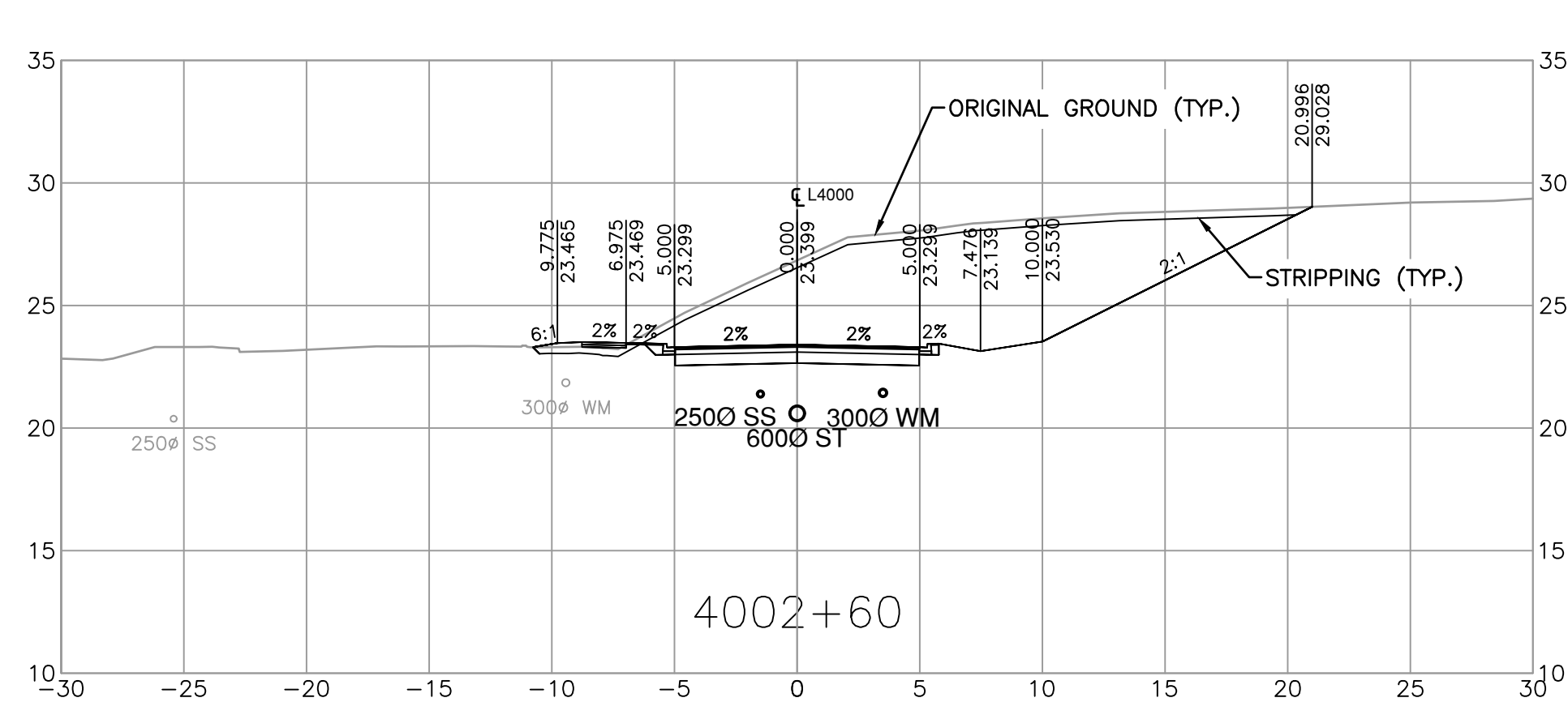
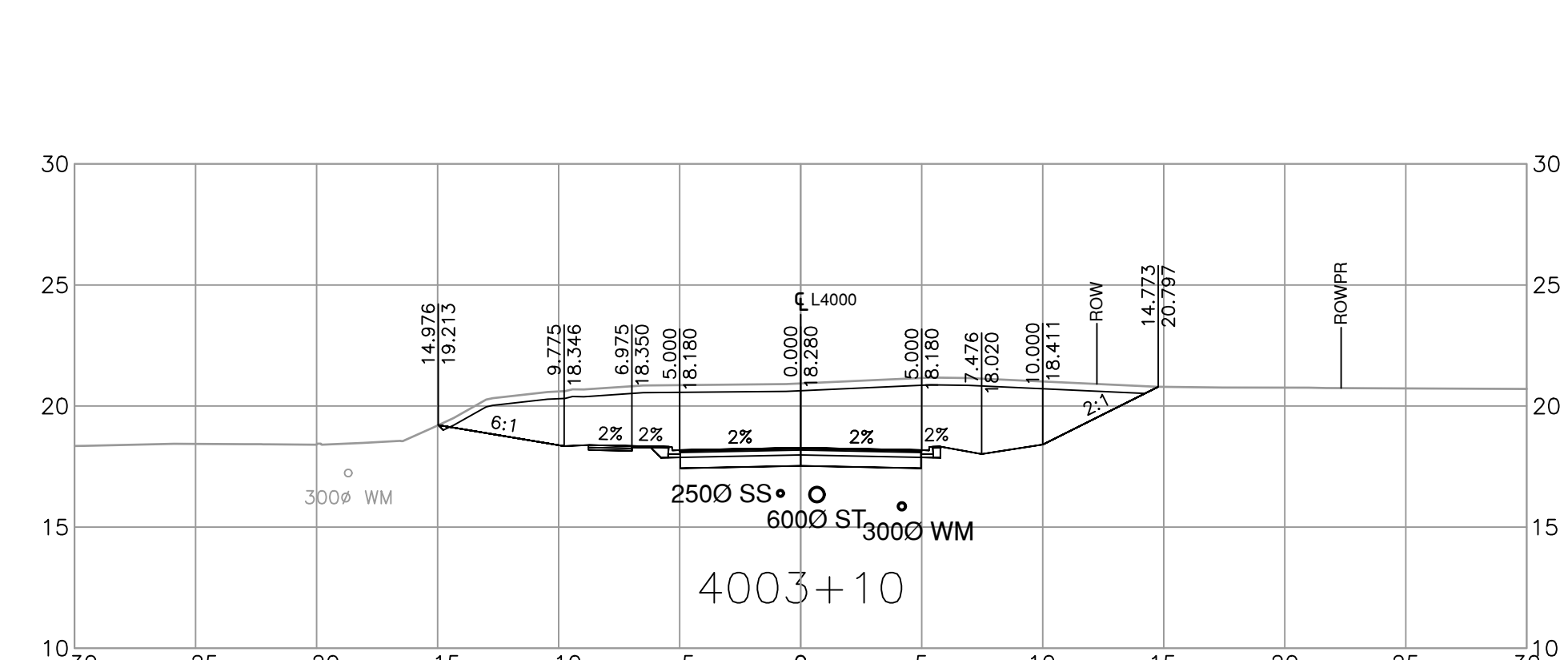
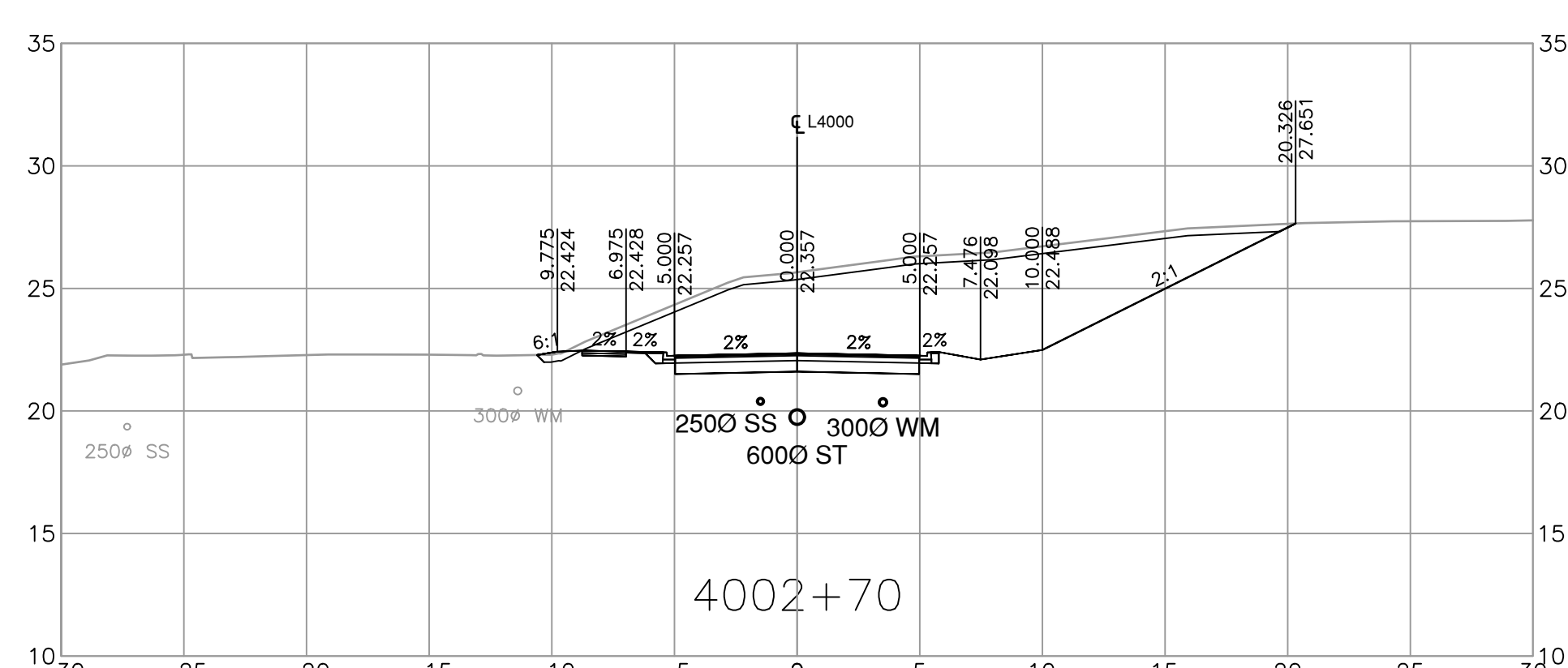
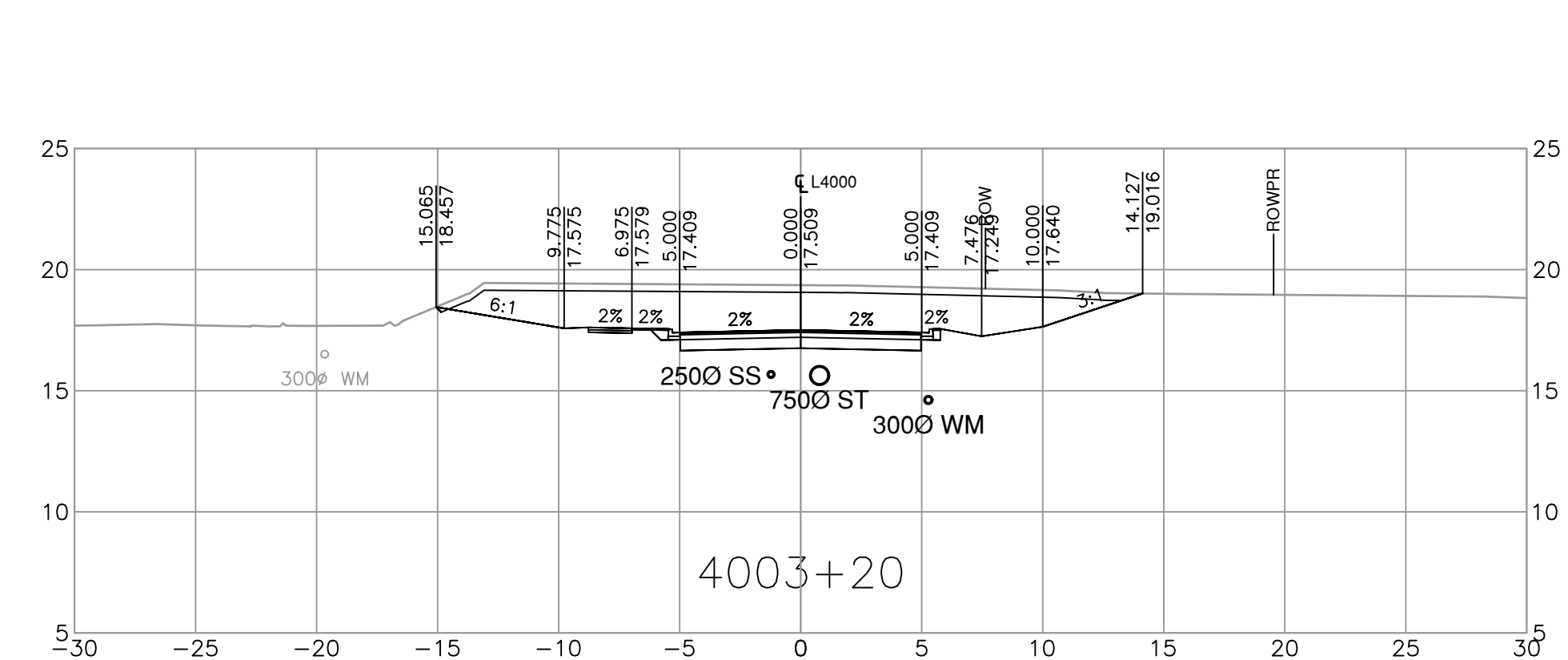
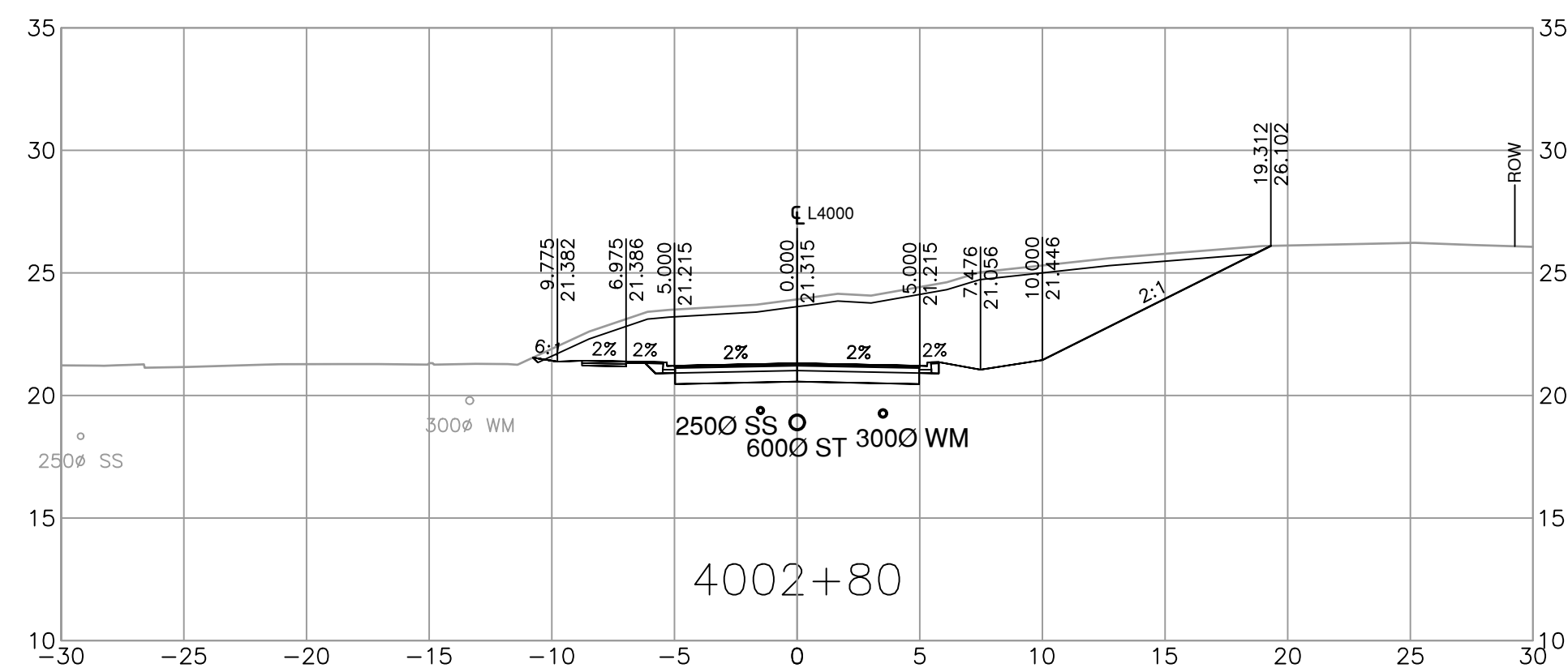
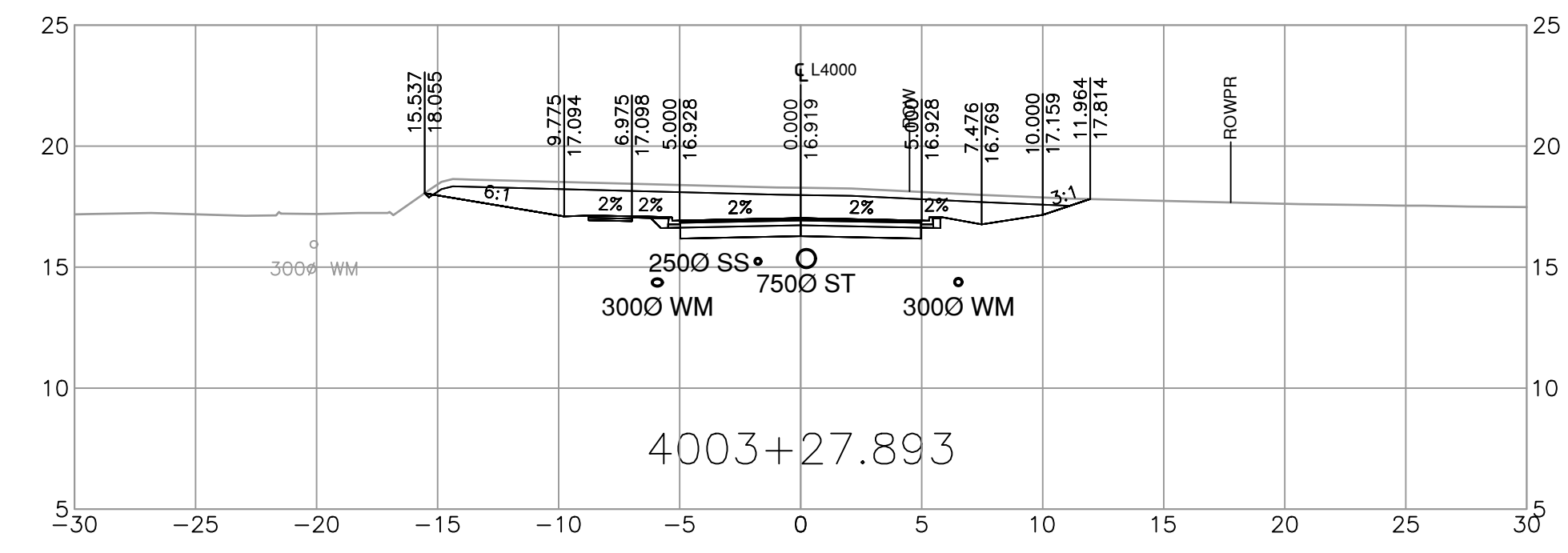
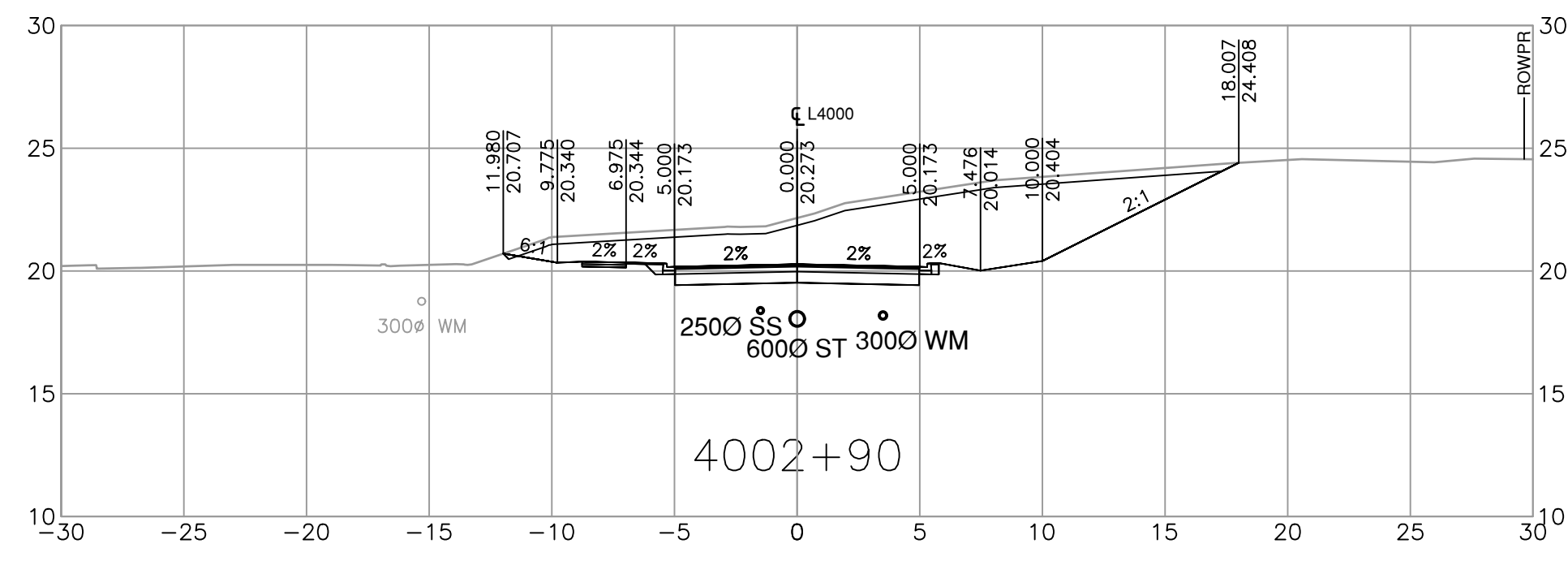
CROSS SECTIONS

FRASER VALLEY HIGHWAY 1 CORRIDOR IMPROVEMENT PROGRAM  
HIGHWAY 1 ADVANCED WORKS - KING ROAD RE-ALIGNMENT AT RIVERSIDE ROAD

L4000 - STA. 4001+50 TO 4002+30

PROJECT NUMBER	REG	DRAWING NUMBER	REV
13254-0003	1	R1-1125-1002	

PLOT DATE: 2024/05/24 x:\2121\2121-00815-07.mxd - king road realignment\10.0 drawings\10.3 engineering\drawingproduction\1000\_DesignSections\R1-1125-1000.dwg



REFERENCE DRAWINGS	
FOR PLAN	R1-1125-101
FOR PROFILES	R1-1125-201
FOR TYPICAL SECTIONS	R1-1125-301 to 303
FOR REINFORCED SLOPE	R1-1125-1101 to 1104

INFORMATION ON EXISTING UTILITIES MAY NOT BE COMPLETE OR ACCURATE PRIOR TO CONSTRUCTION. CONSTRUCTOR SHALL EXPOSE LOCATIONS OF EXISTING UTILITIES AND ADVISE THE ENGINEER OF RECORD OF POTENTIAL CONFLICTS.



Suite 200  
858 Beatty Street  
Vancouver BC  
Canada V6B 1C1  
Tel 604 683 8521

REV	DATE	REVISIONS	NAME

M. CANNING  
PROFESSIONAL OF RECORD  
EGBC PERMIT TO PRACTICE 1003299  
DATE 2023-06-30

**BRITISH COLUMBIA**  
MINISTRY OF TRANSPORTATION AND INFRASTRUCTURE  
SOUTH COAST REGION  
HIGHWAY ENGINEERING AND GEOMATICS

DESIGNED: S. RATH DATE: 2024-05-17  
QUALITY CONTROL: B. KONWAY DATE: 2024-05-17  
QUALITY ASSURANCE: K. LEGGETT DATE: 2024-05-17  
DRAWN: M. W. JOHNSON DATE: 2024-05-17

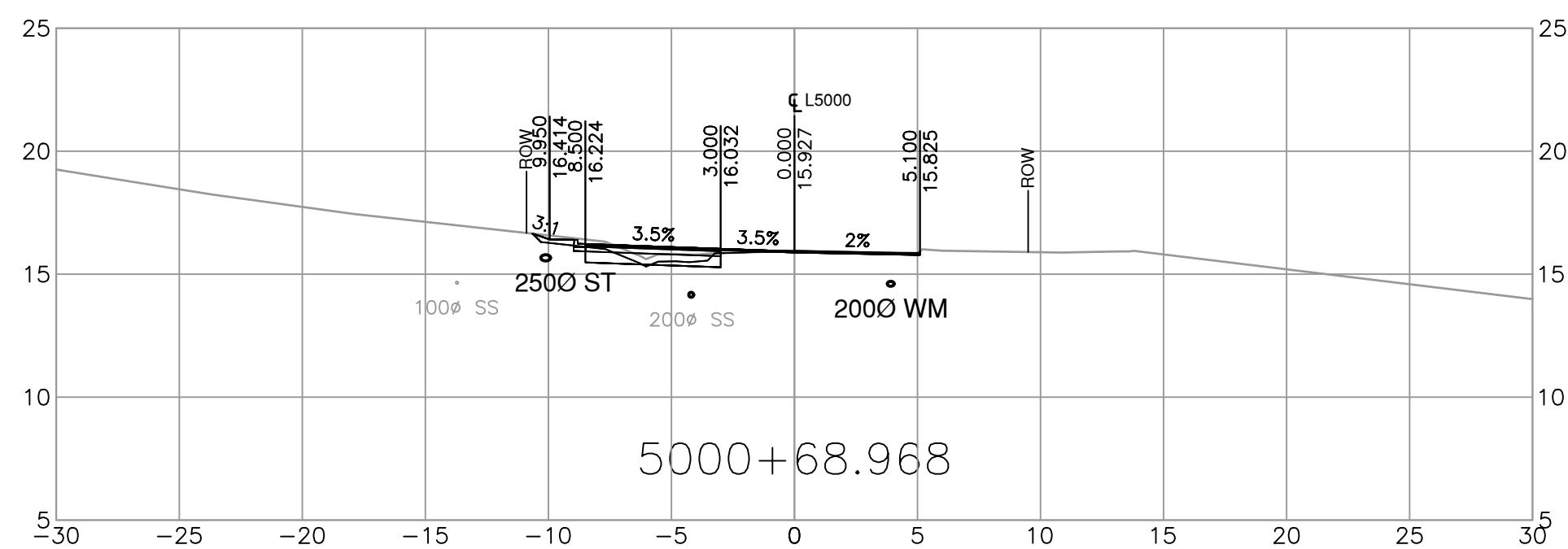
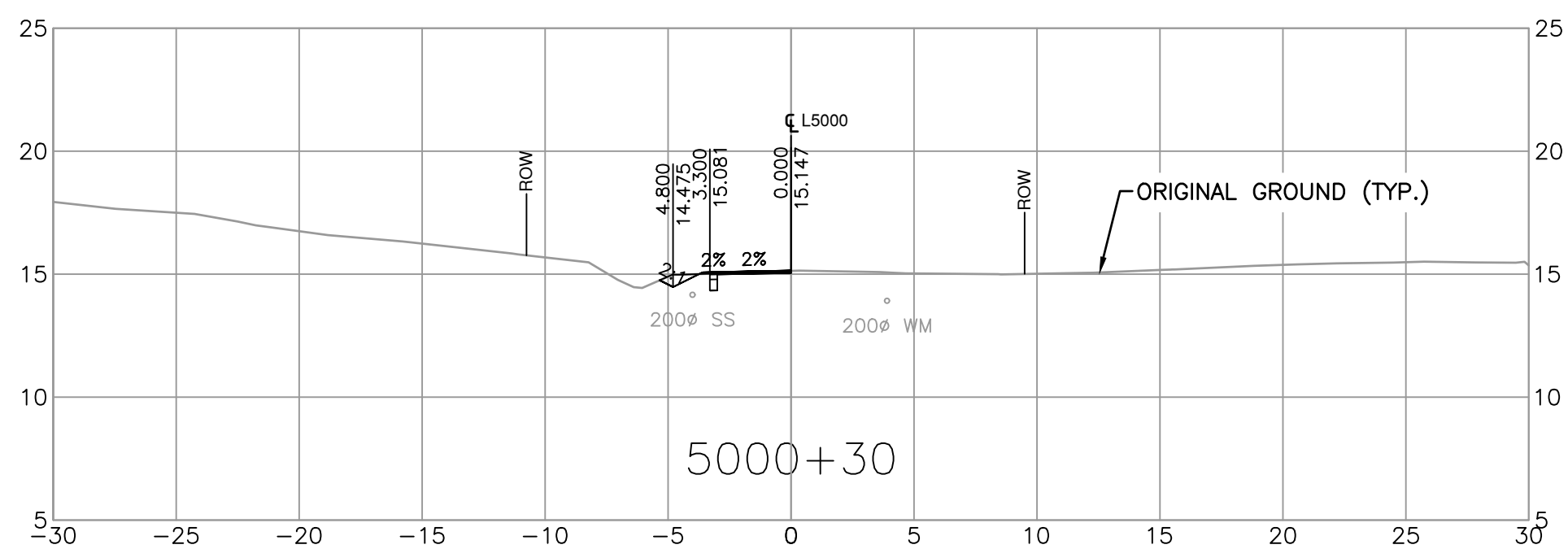
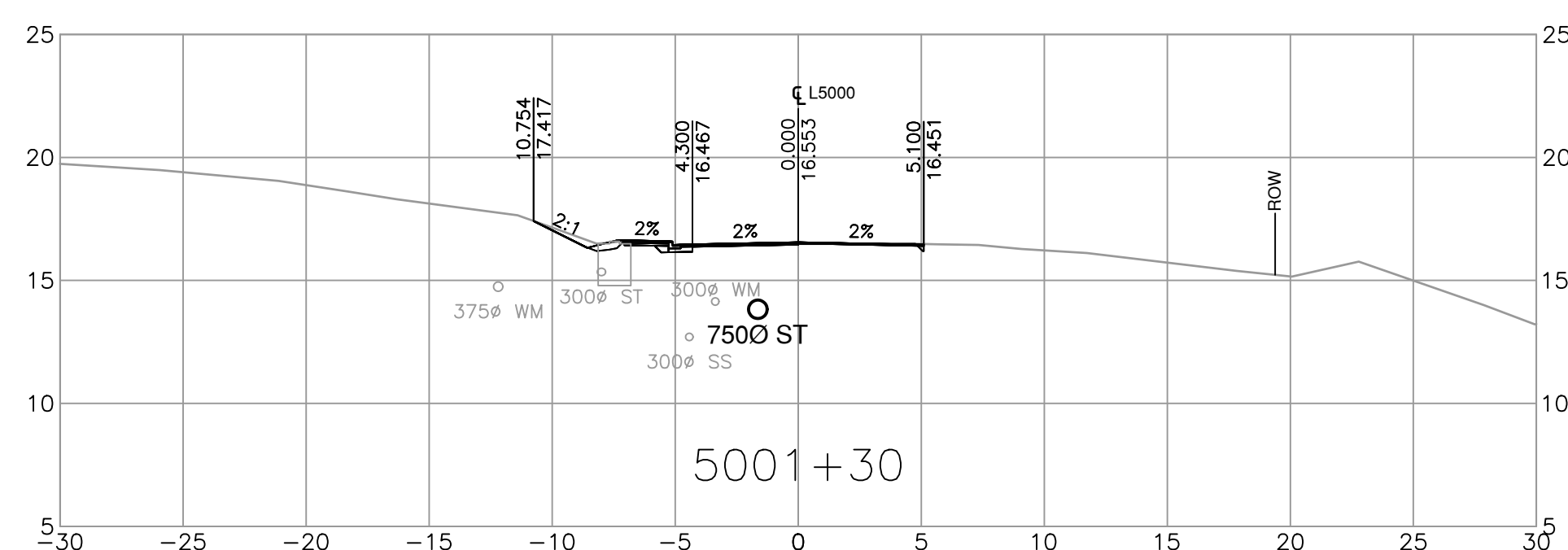
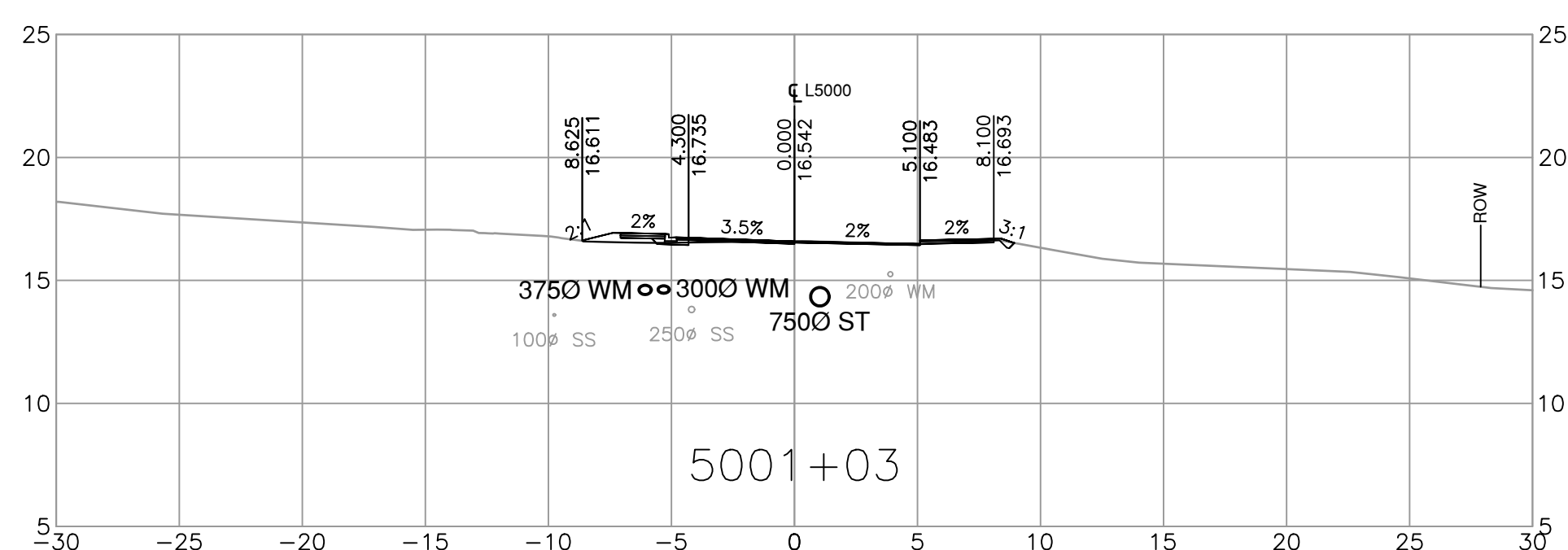
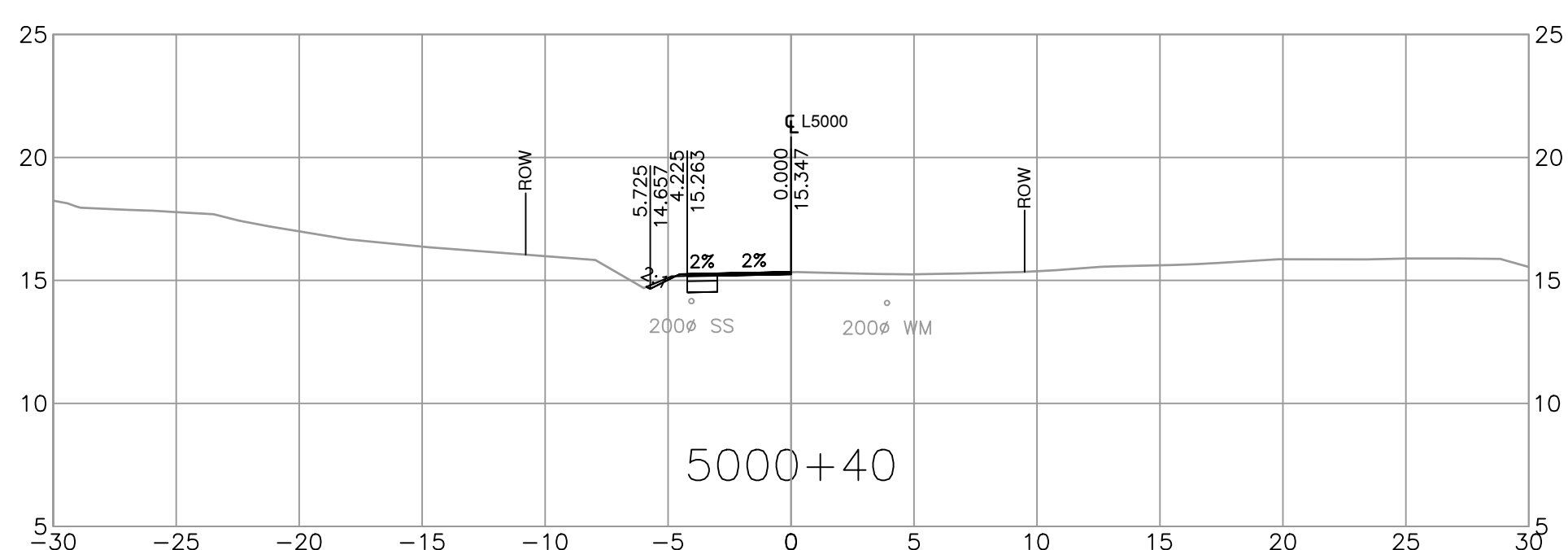
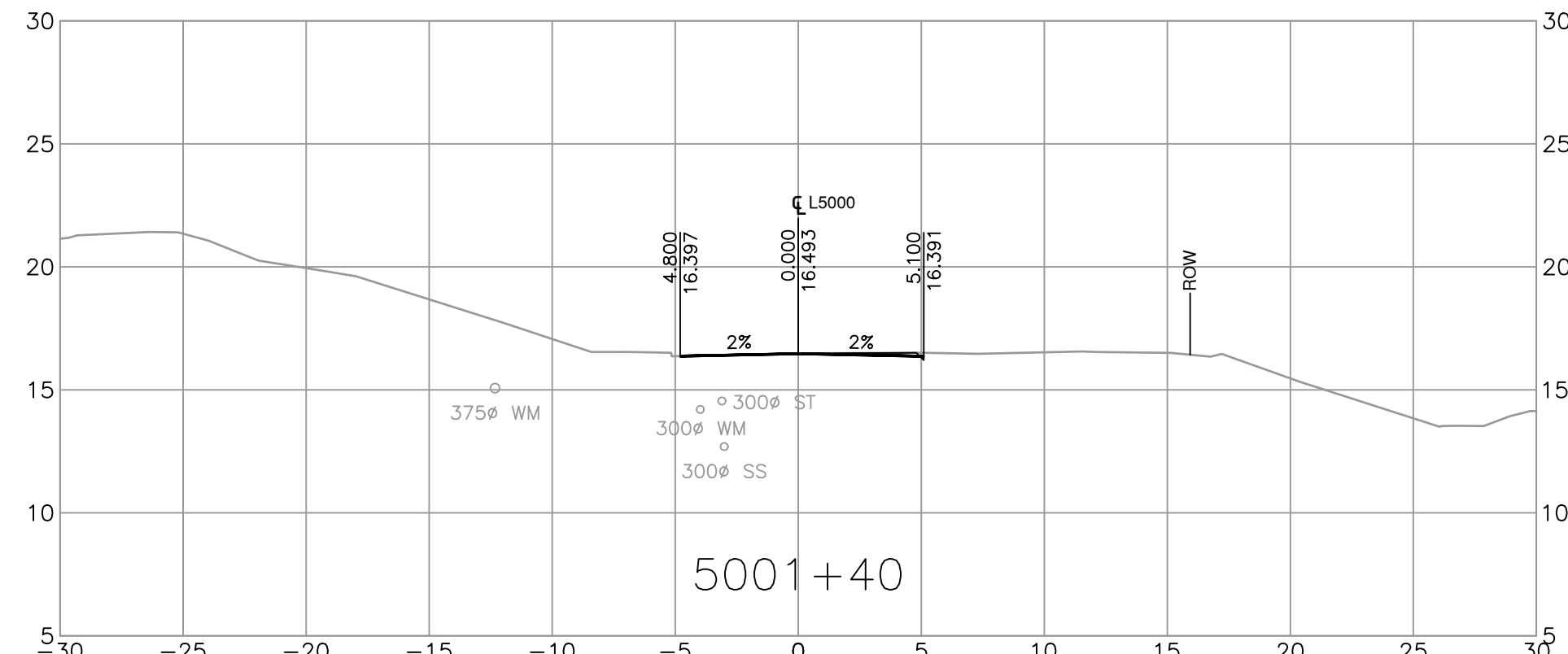
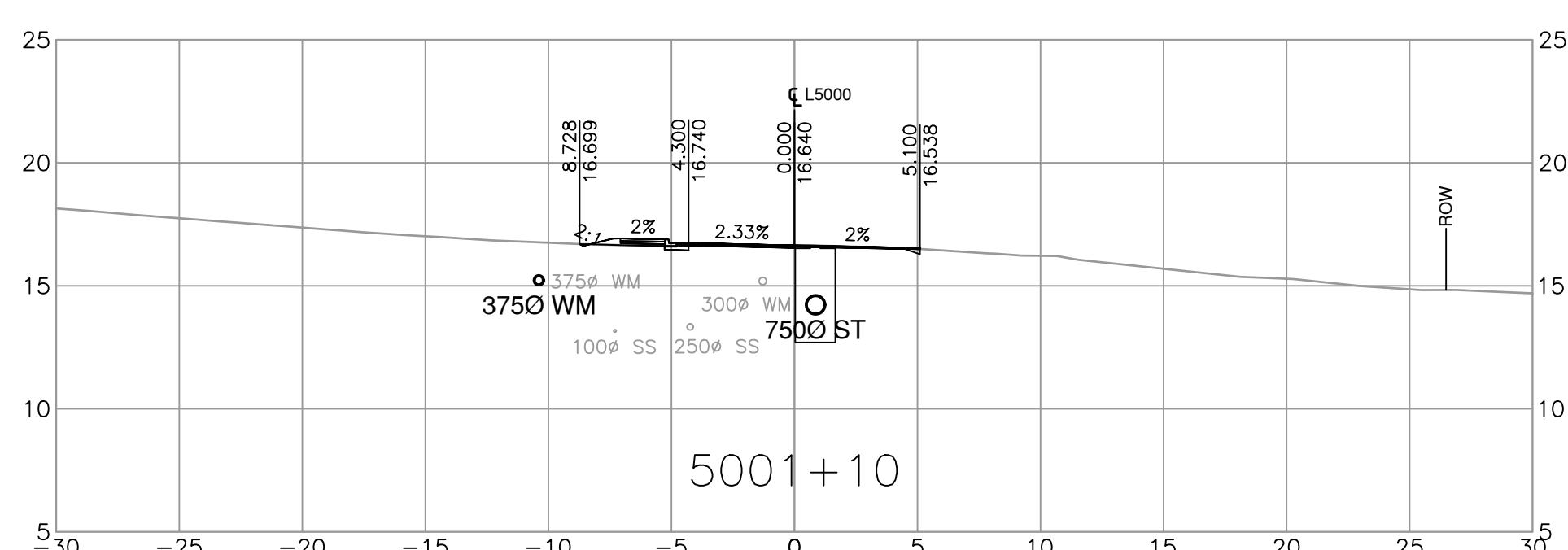
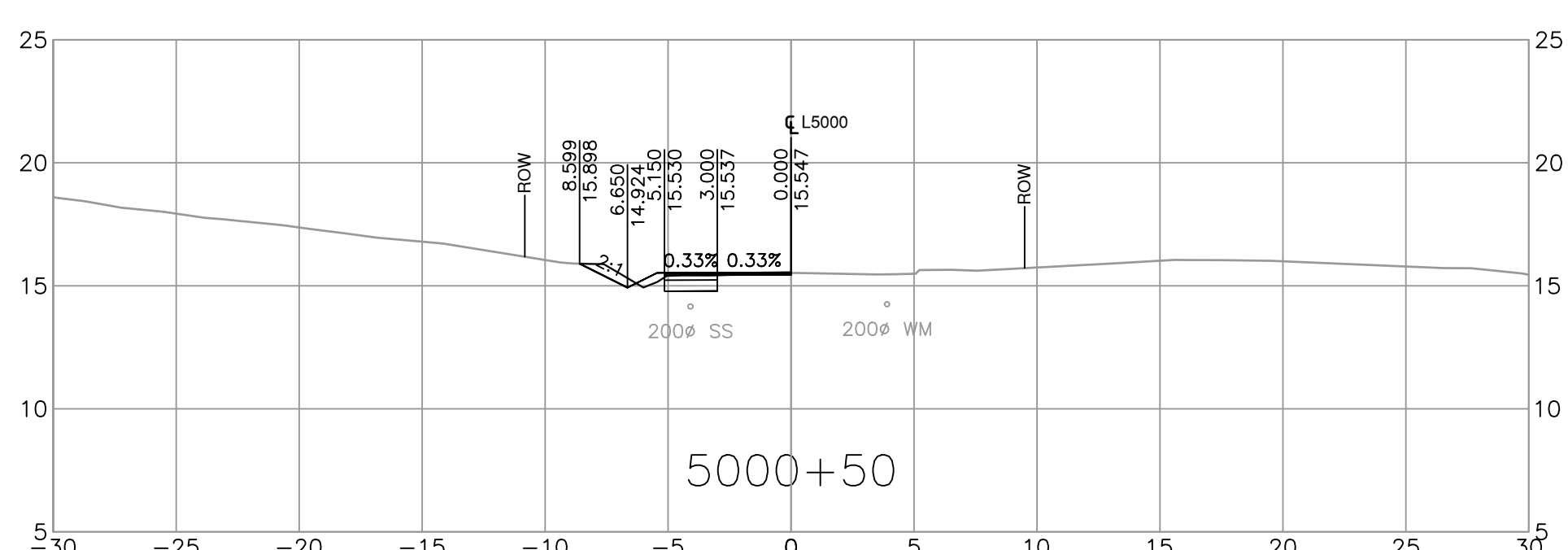
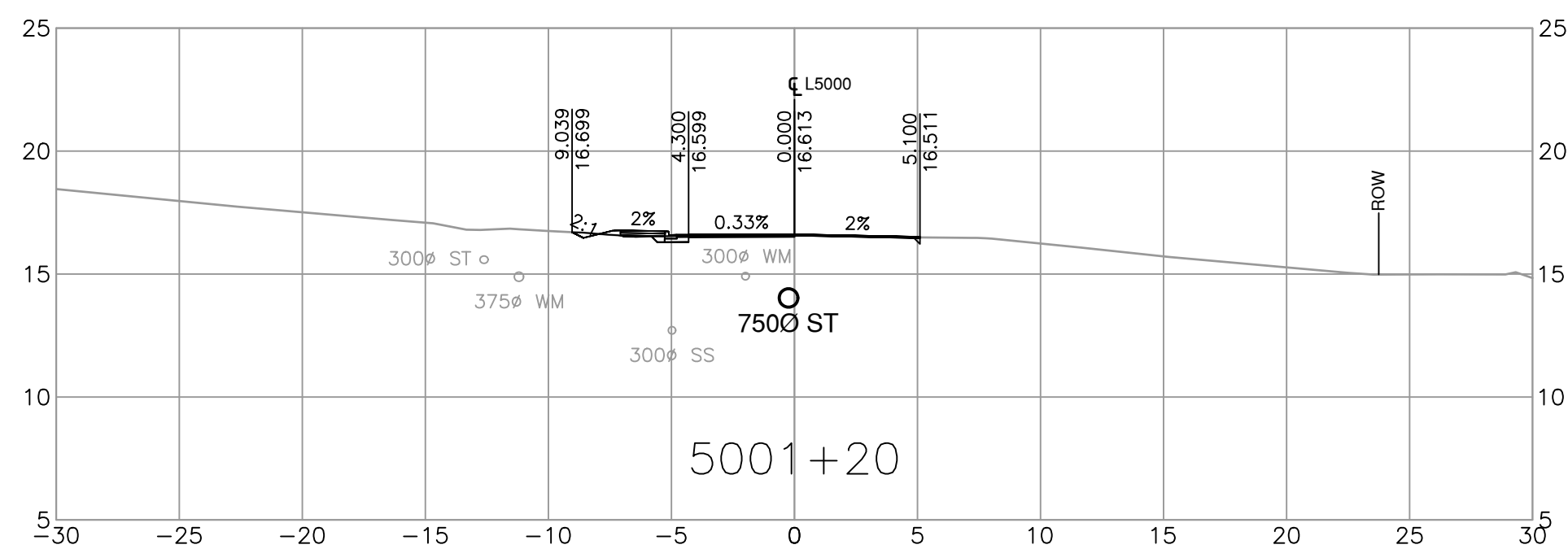
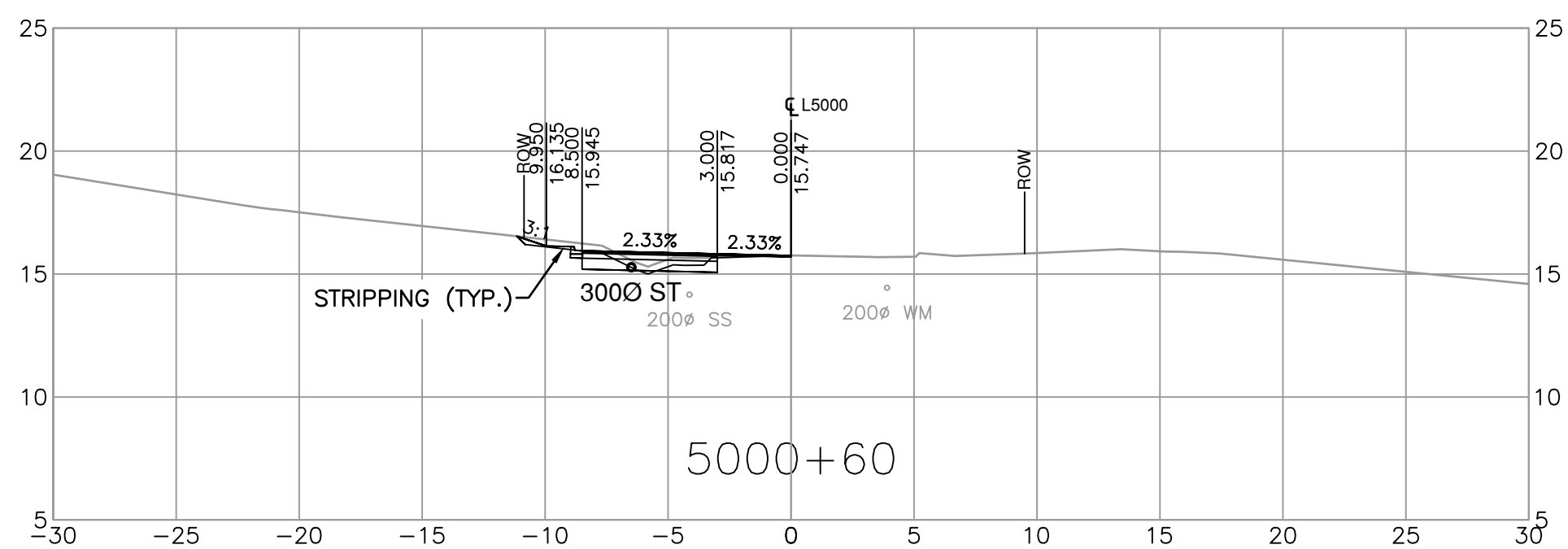
CAD FILENAME: R1-1125-1000  
FILE NUMBER: 2121-00815-07  
PLOT DATE: 2024-05-24

**CROSS SECTIONS**  
FRASER VALLEY HIGHWAY 1 CORRIDOR IMPROVEMENT PROGRAM  
HIGHWAY 1 ADVANCED WORKS - KING ROAD RE-ALIGNMENT AT RIVERSIDE ROAD  
L4000 - STA. 4002+40 TO 4003+30

SCALE: 0 2 1:250 12m

PROJECT NUMBER	REG	DRAWING NUMBER	REV
13254-0003	1	R1-1125-1003	

PLOT DATE: 2024/05/24 x:\2121\2121-00815-07.mxd - king road realignment\10.0 drawings\10.3 engineering\drawingproduction\1000\_DesignSections\R1-1125-1000.dwg



REFERENCE DRAWINGS		
FOR PLAN	R1-1125-101	
FOR PROFILES	R1-1125-201	
FOR TYPICAL SECTIONS	R1-1125-301 to 303	

INFORMATION ON EXISTING UTILITIES MAY NOT BE COMPLETE OR ACCURATE PRIOR TO CONSTRUCTION. CONSTRUCTOR SHALL EXPOSE LOCATIONS OF EXISTING UTILITIES AND ADVISE THE ENGINEER OF RECORD OF POTENTIAL CONFLICTS.



Suite 200  
858 Beatty Street  
Vancouver BC  
Canada V6B 1C1  
Tel 604 683 8521

REV	DATE	REVISIONS	NAME

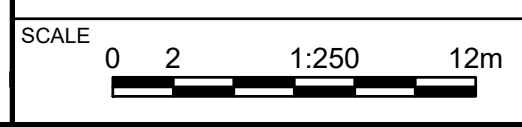
M. CANNING  
PROFESSIONAL OF RECORD  
EGBC PERMIT TO PRACTICE 1003299  
DATE 2023-06-30



MINISTRY OF TRANSPORTATION  
AND INFRASTRUCTURE  
SOUTH COAST REGION  
HIGHWAY ENGINEERING AND GEOMATICS

CAD FILENAME R1-1125-1000  
FILE NUMBER 2121-00815-07  
PLOT DATE 2024-05-24

DESIGNED S. RATH DATE 2024-05-17  
QUALITY CONTROL B. KONWAY DATE 2024-05-17  
QUALITY ASSURANCE K. LEGGETT DATE 2024-05-17  
DRAWN M. W. JOHNSON DATE 2024-05-17



CROSS SECTIONS

FRASER VALLEY HIGHWAY 1 CORRIDOR IMPROVEMENT PROGRAM  
HIGHWAY 1 ADVANCED WORKS - KING ROAD RE-ALIGNMENT AT RIVERSIDE ROAD

L5000 - STA. 5000+30 TO STA. 5001+40

PROJECT NUMBER	REG	DRAWING NUMBER	REV
13254-0003	1	R1-1125-1004	