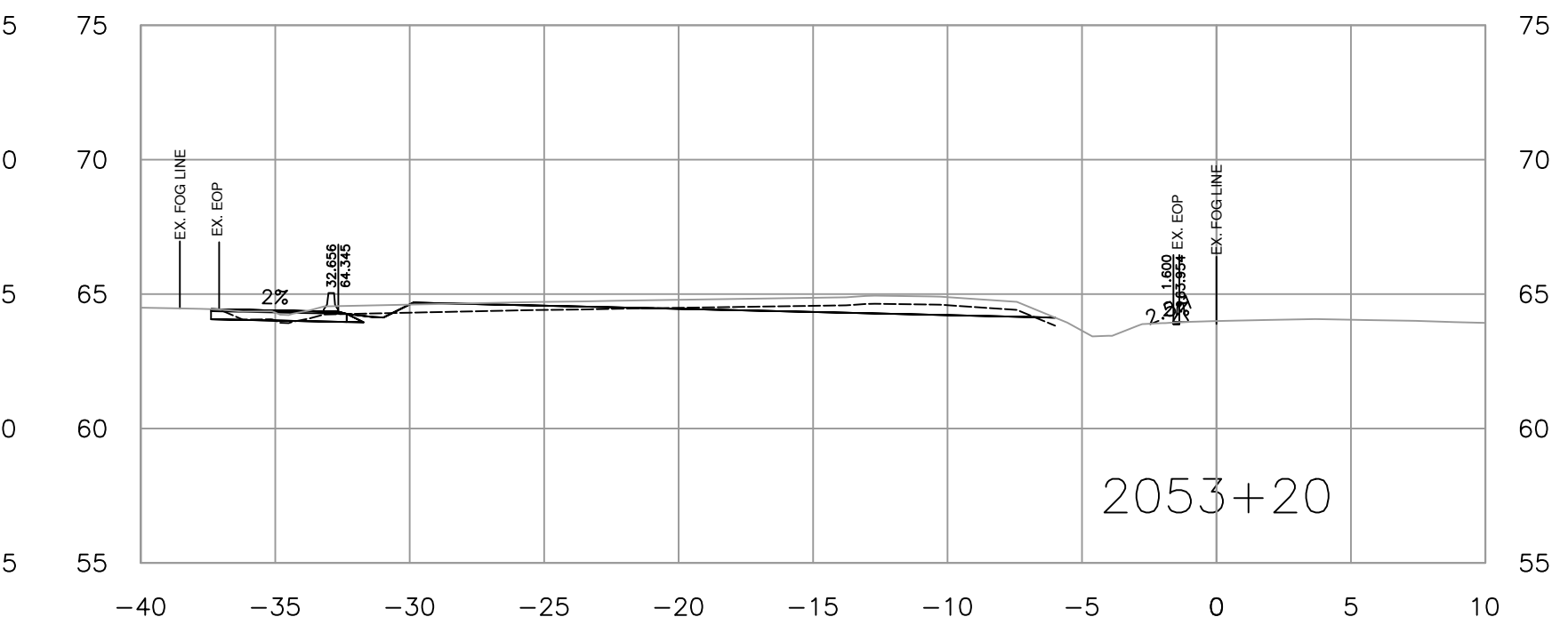
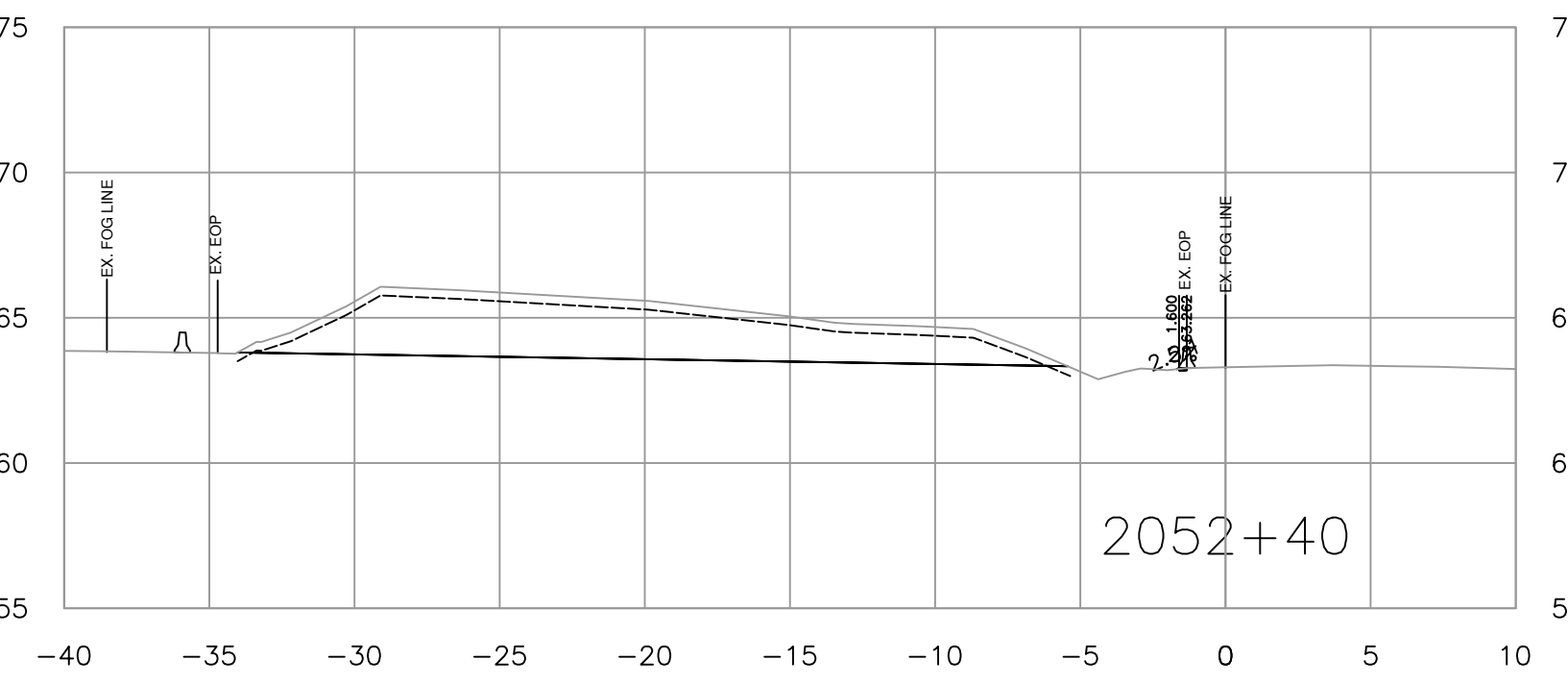
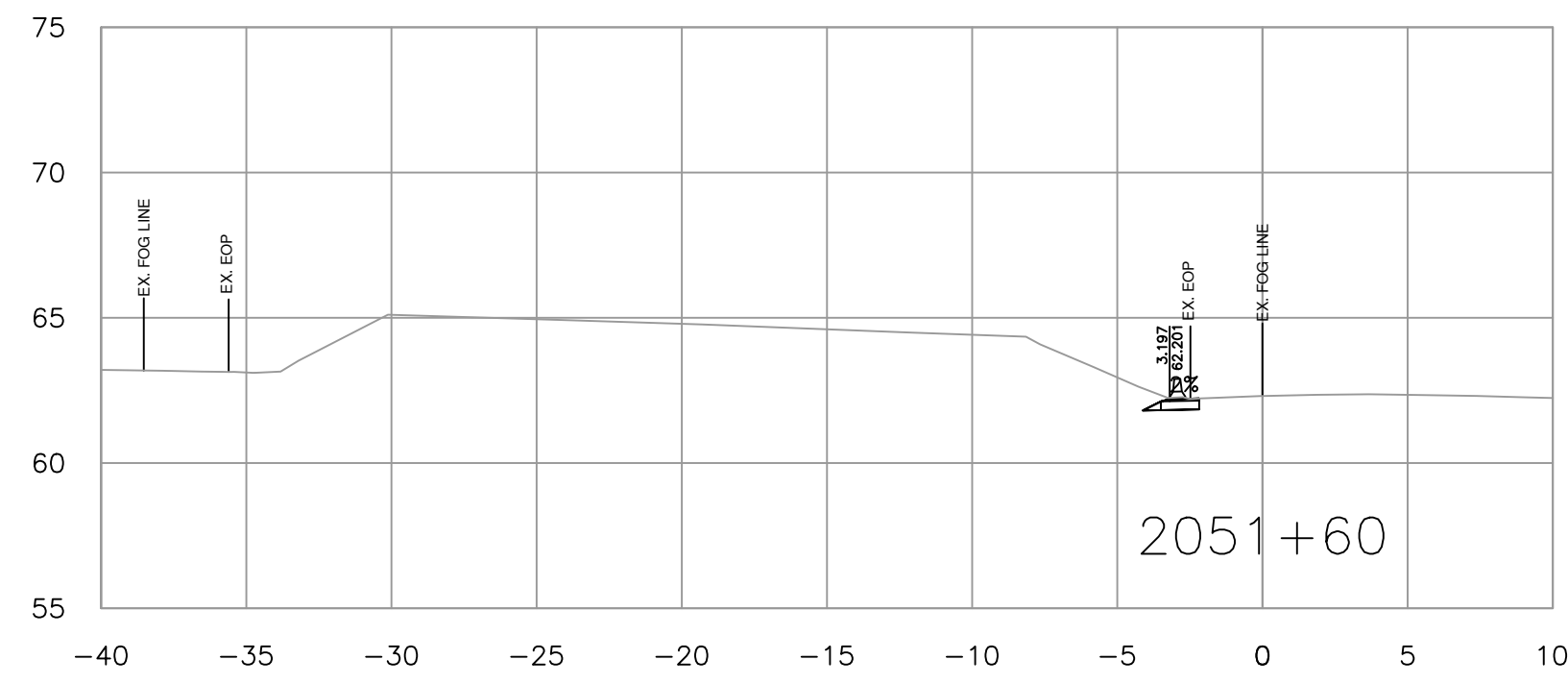
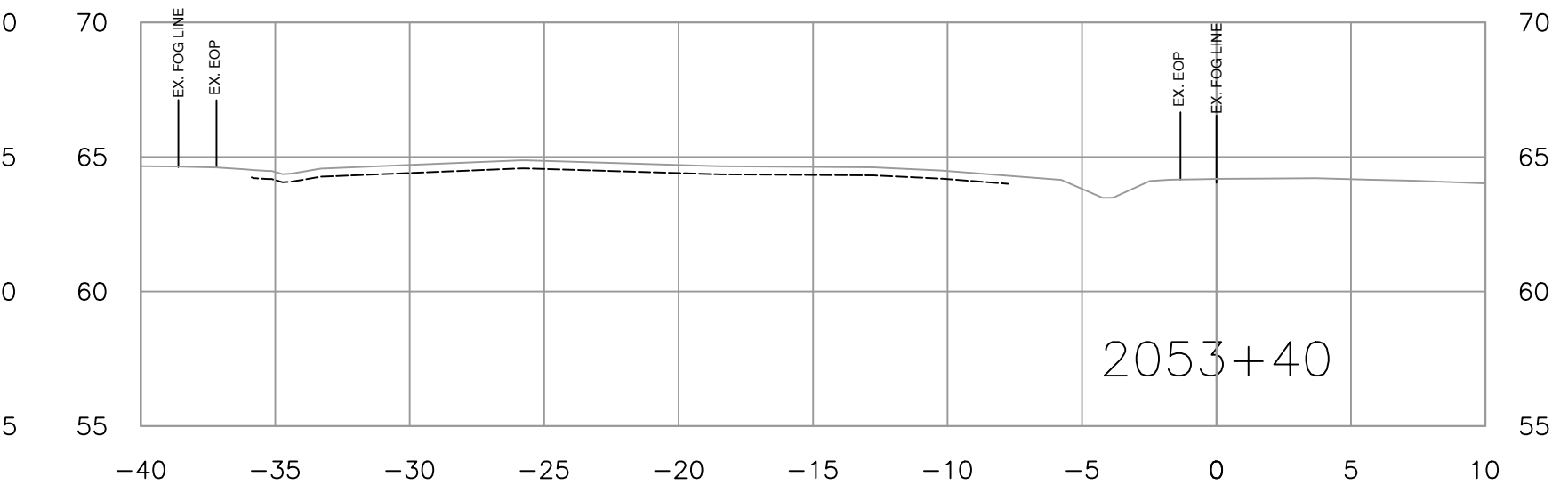
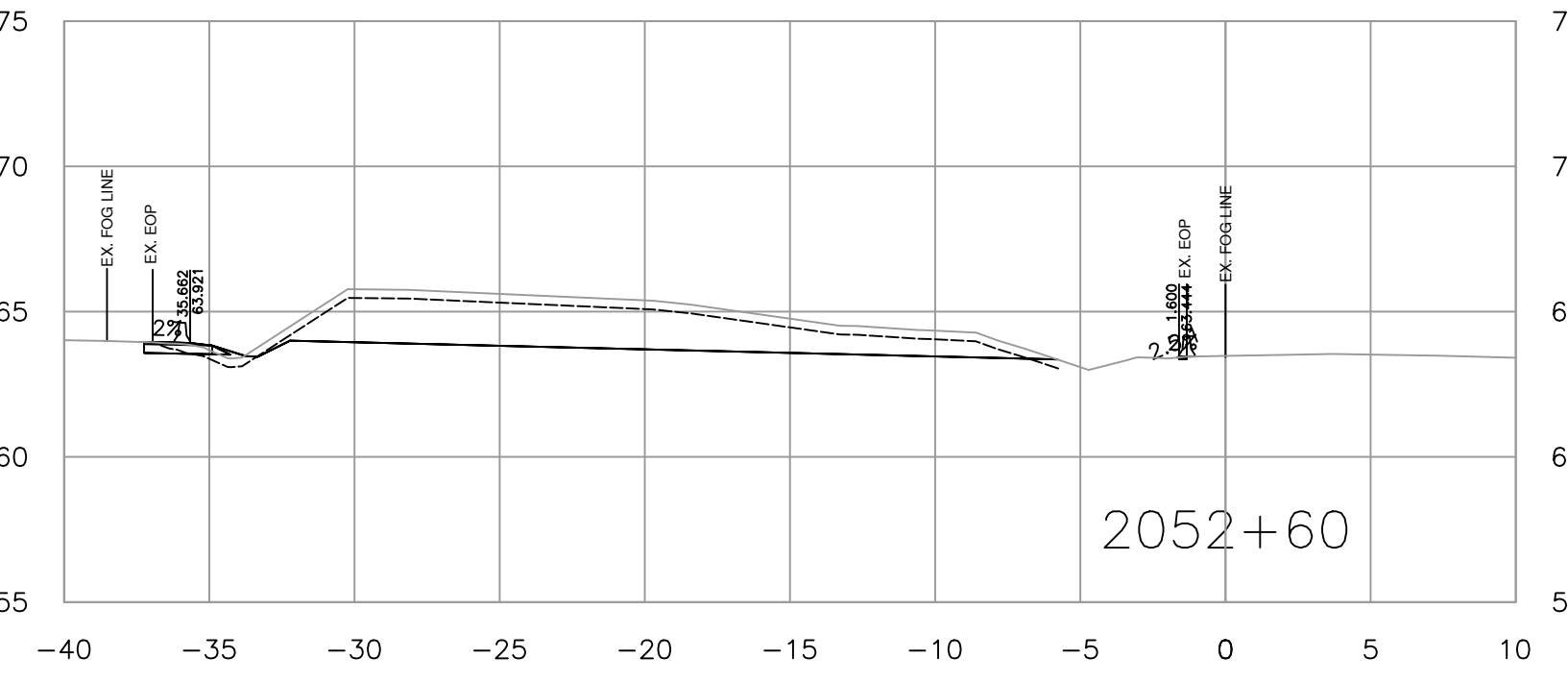
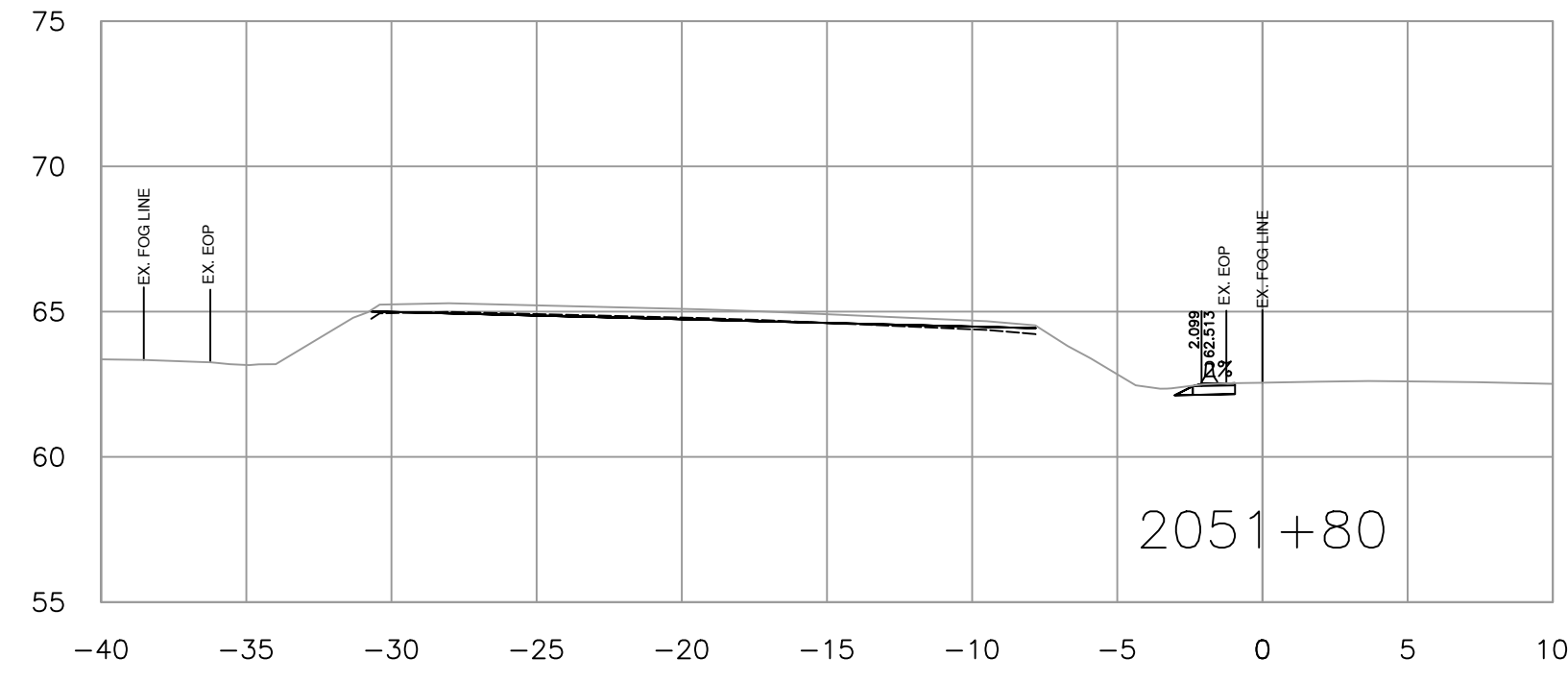
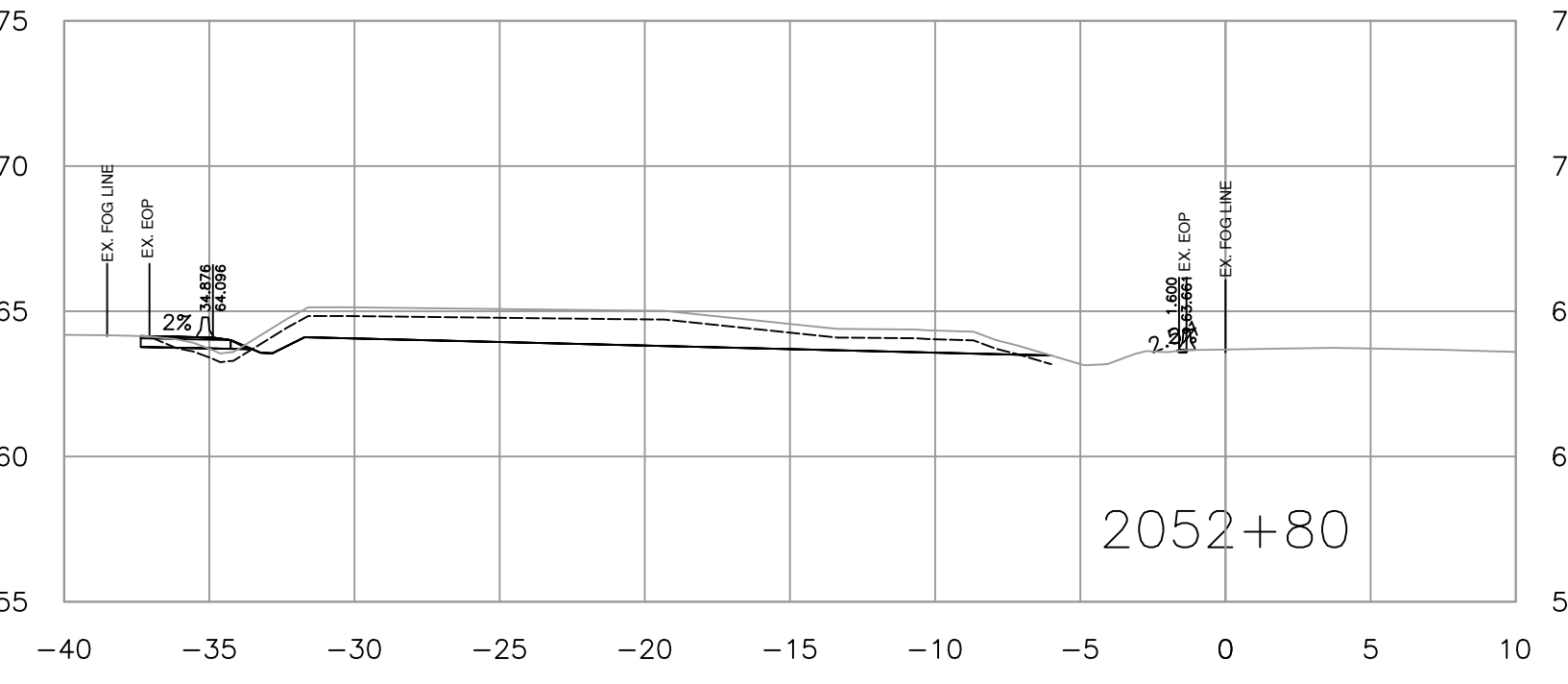
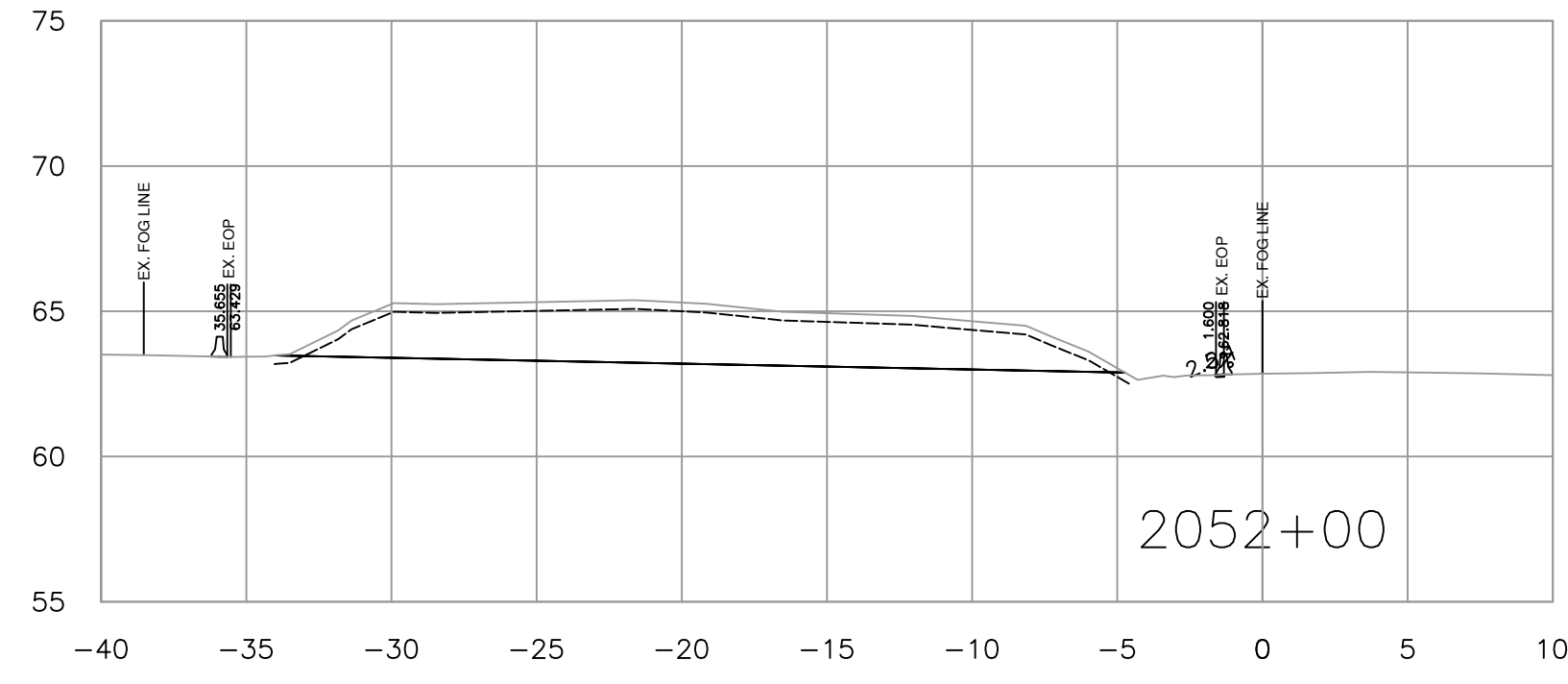
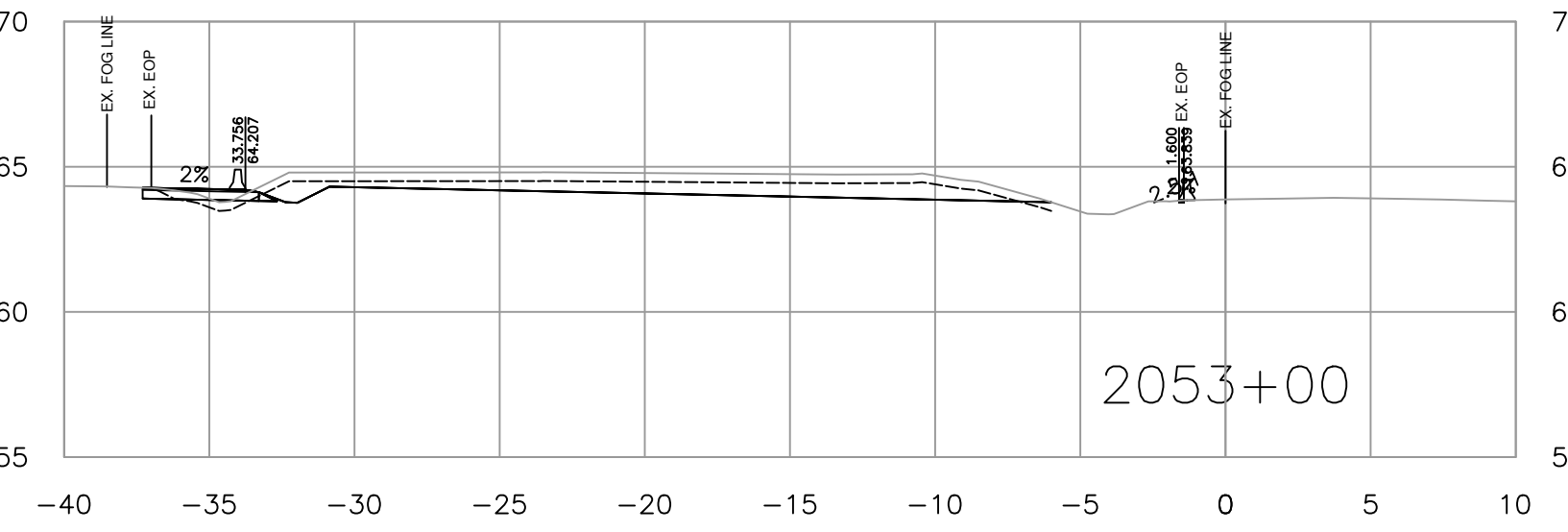
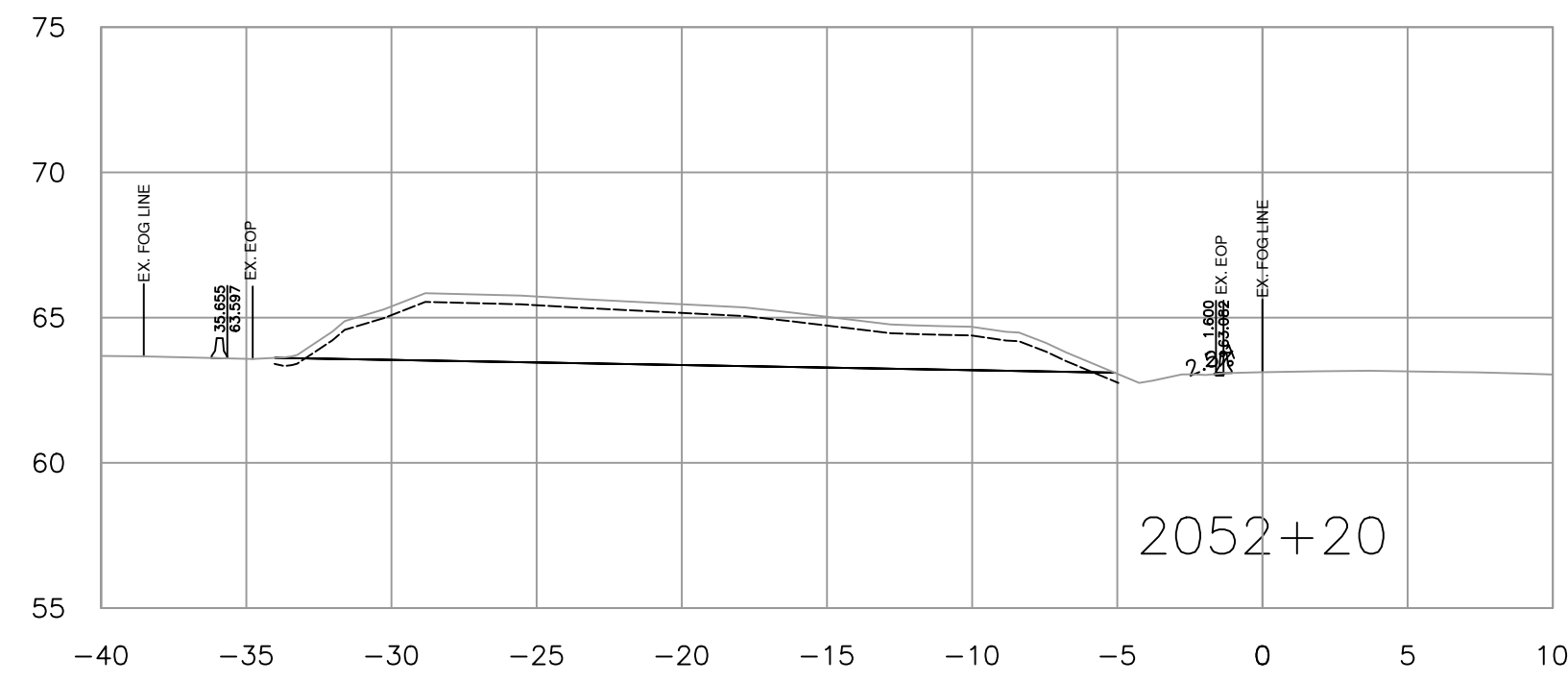


PLOT DATE: 2024/01/10 G:\2021-2305-00\civil\model\MoTI_MedianSoil_PDV_Working_Drawings\DrawingProduction\1000_DesignSections\R1-1100-1000.dwg



MINISTRY OF TRANSPORTATION AND INFRASTRUCTURE
SOUTH COAST REGION
HIGHWAY DESIGN AND GEOMATICS ENGINEERING

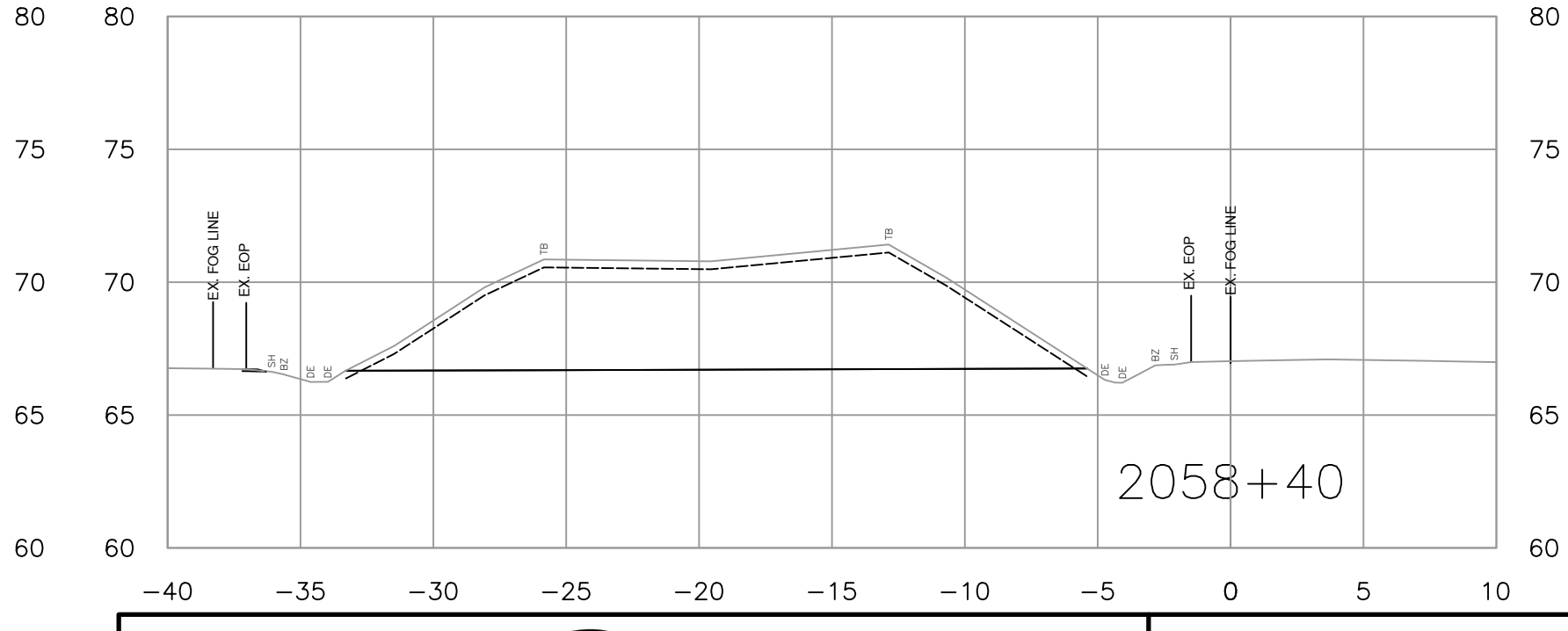
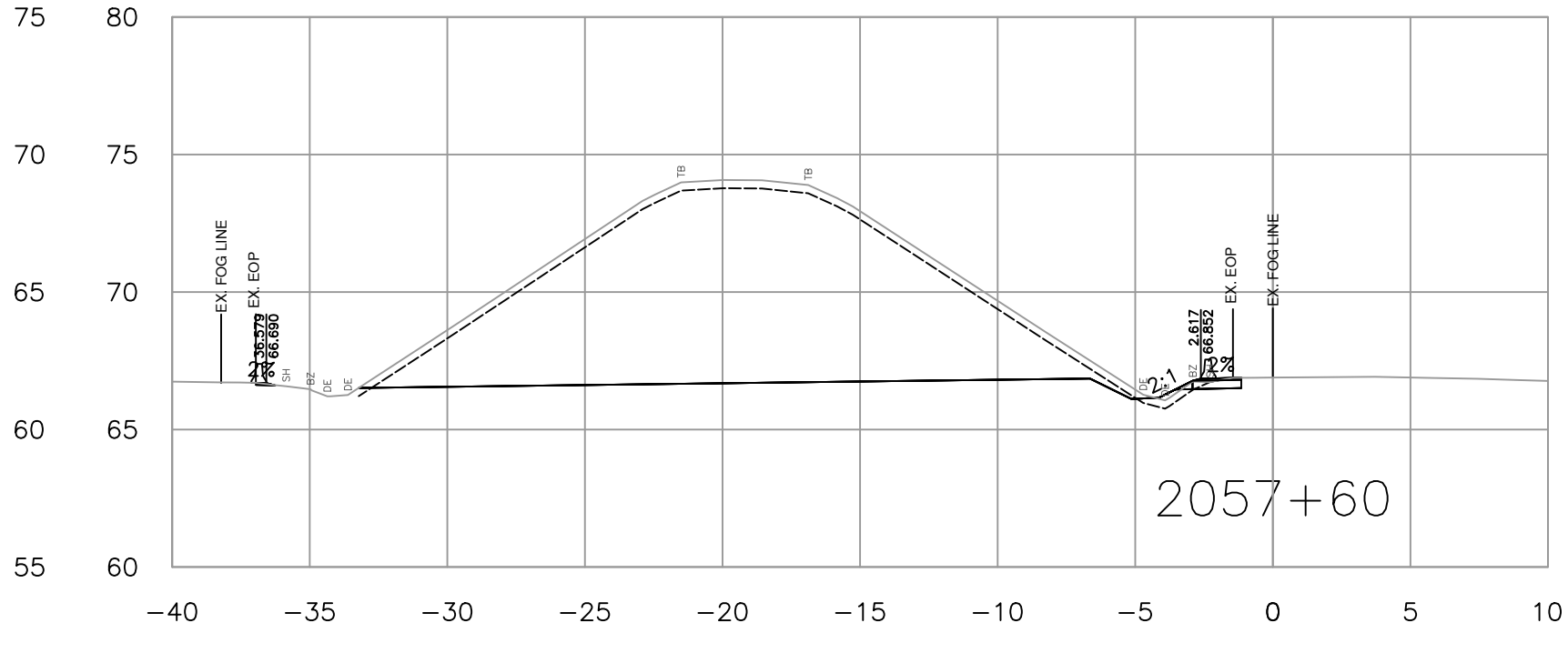
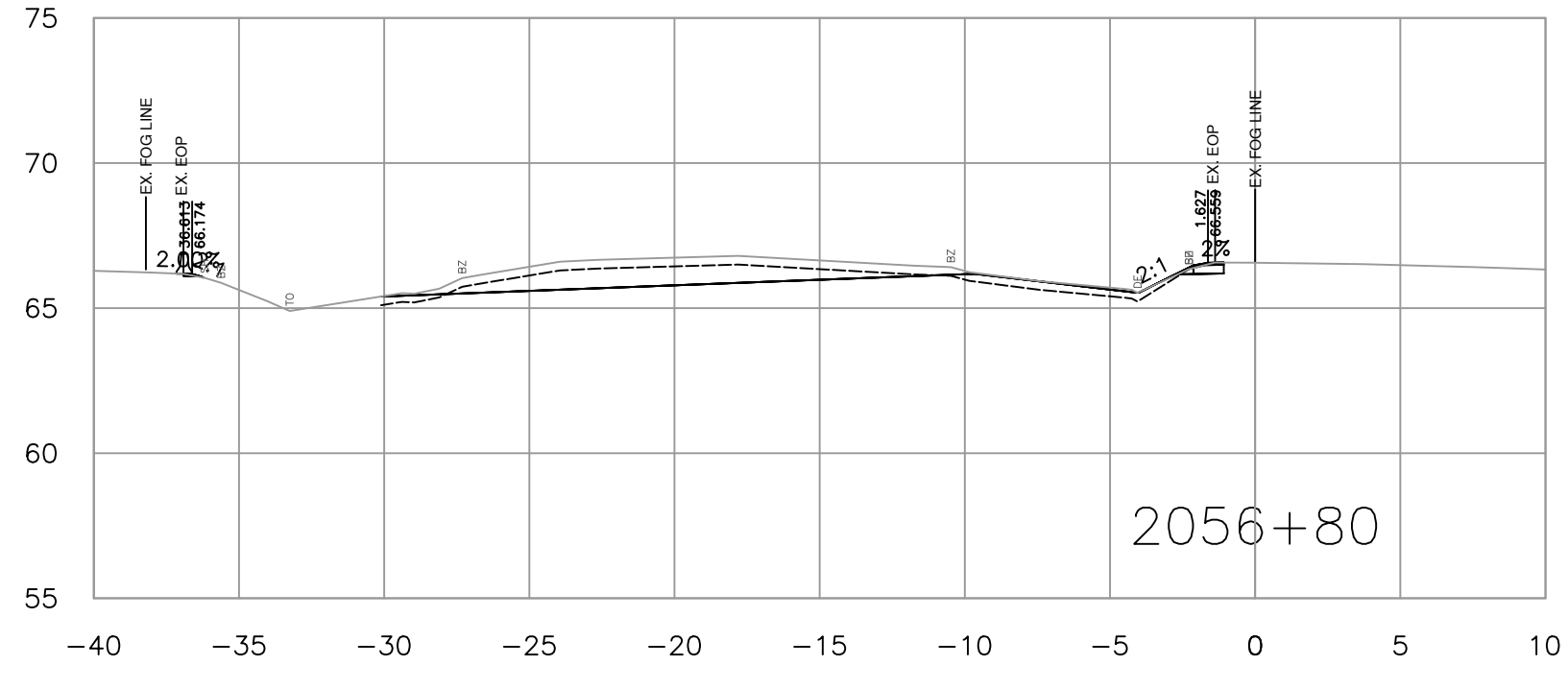
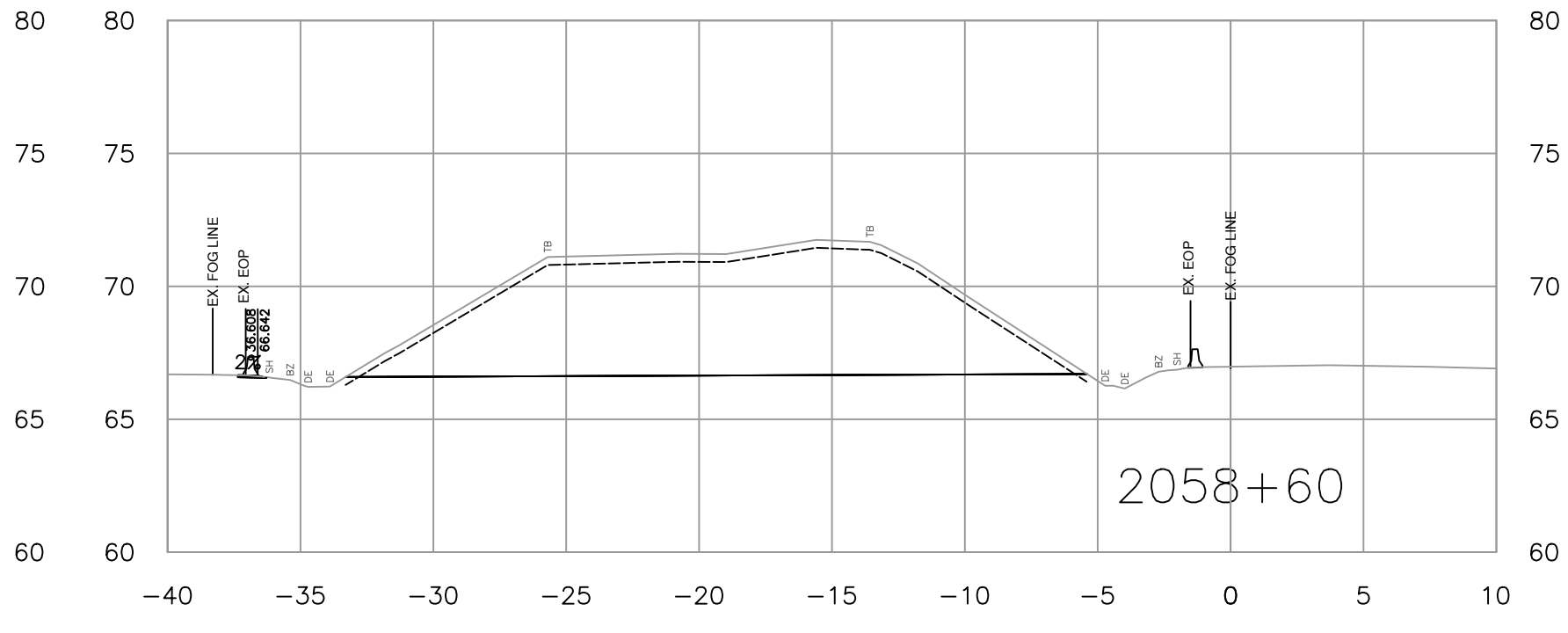
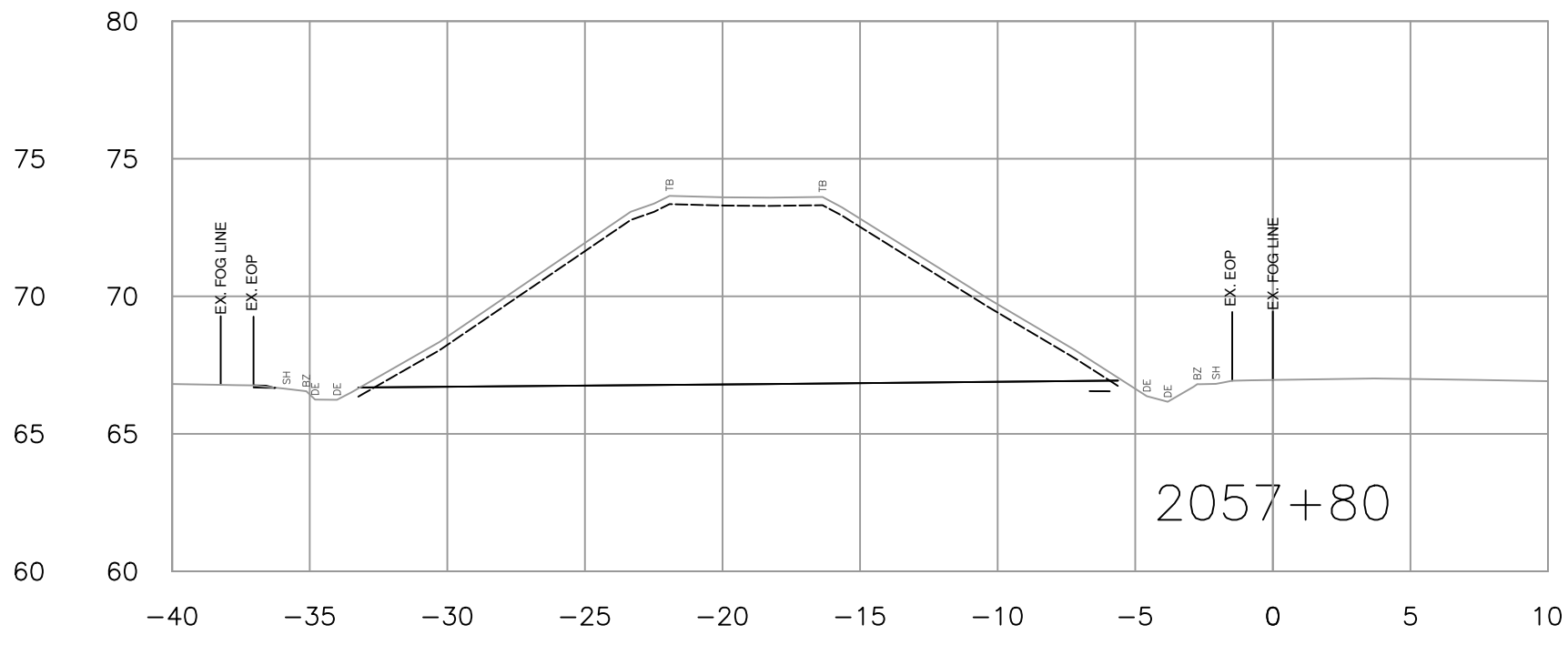
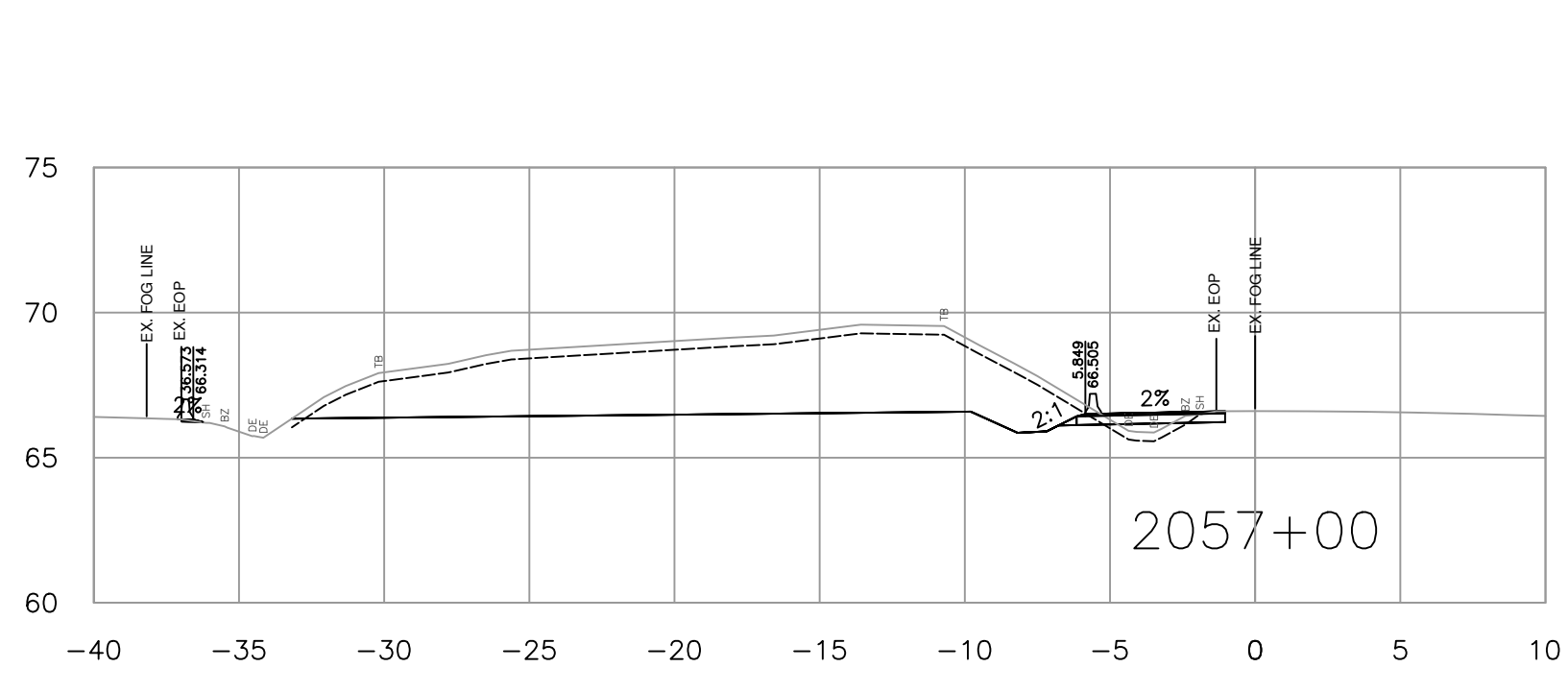
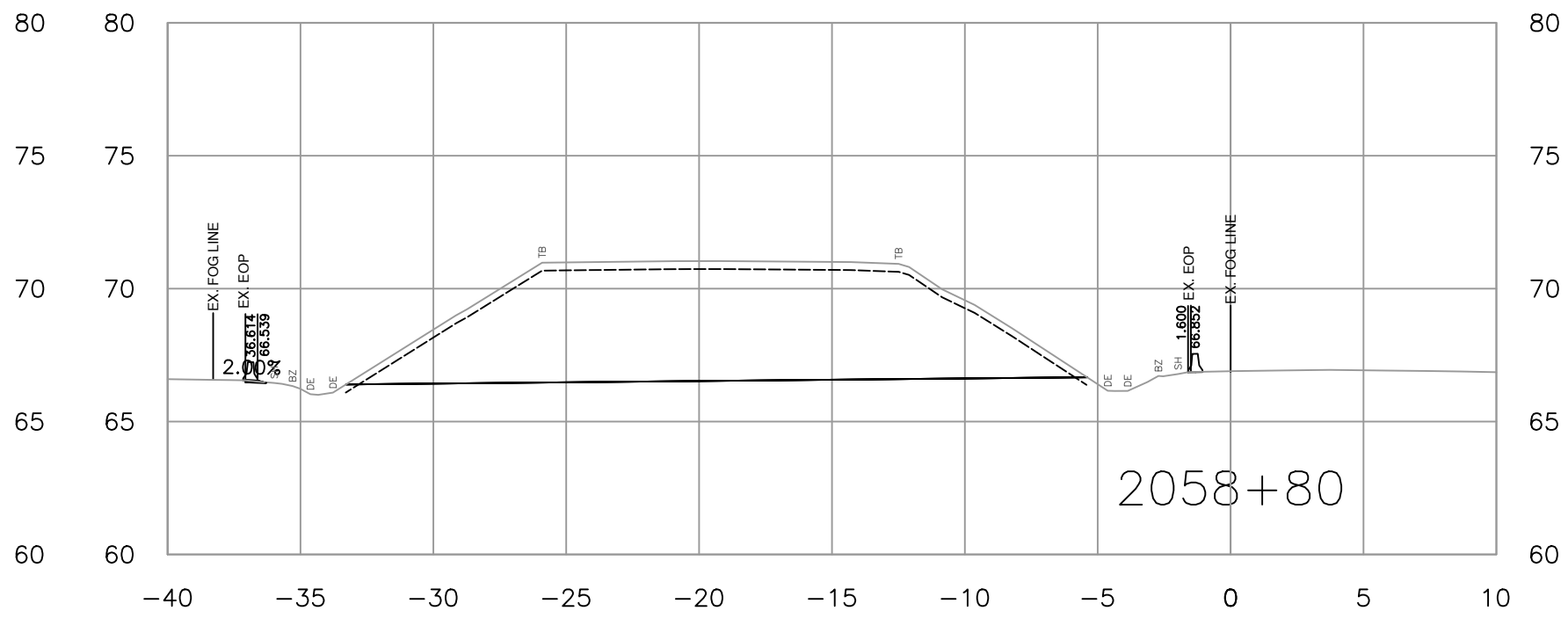
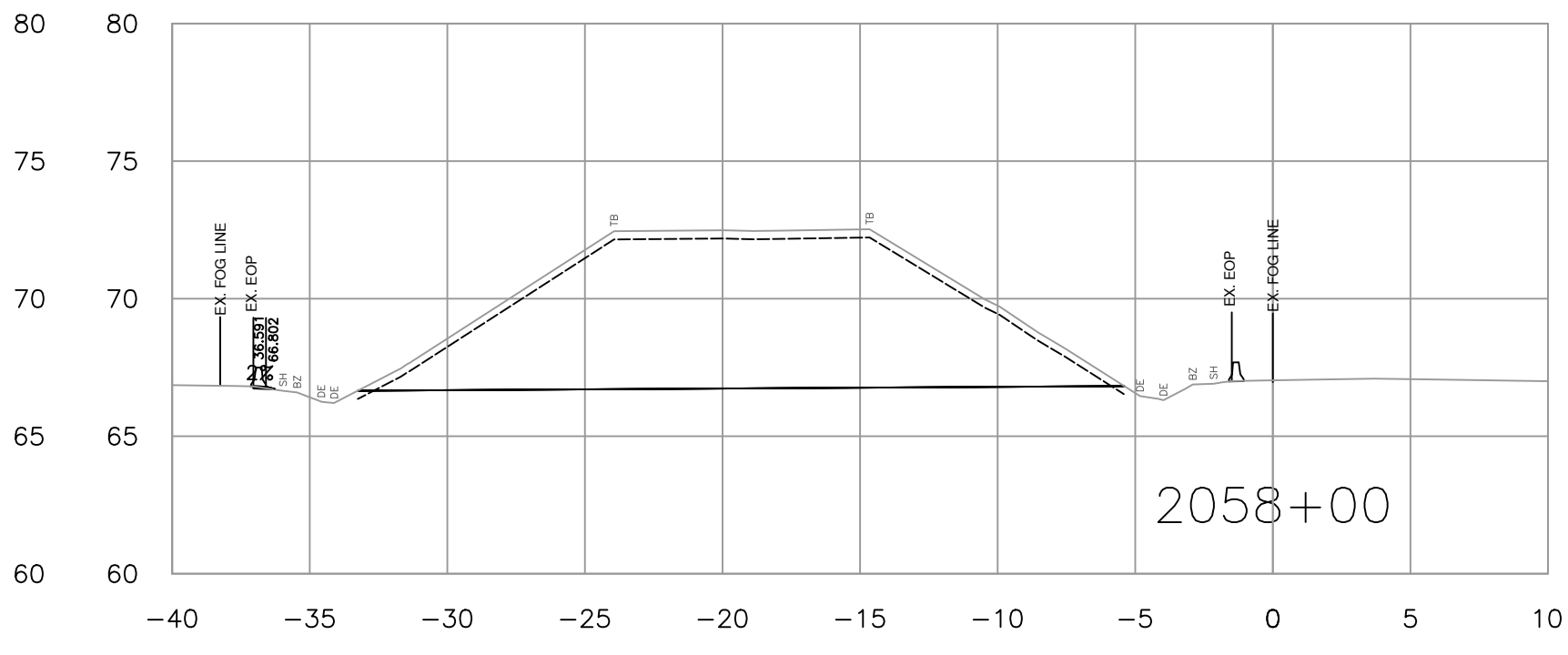
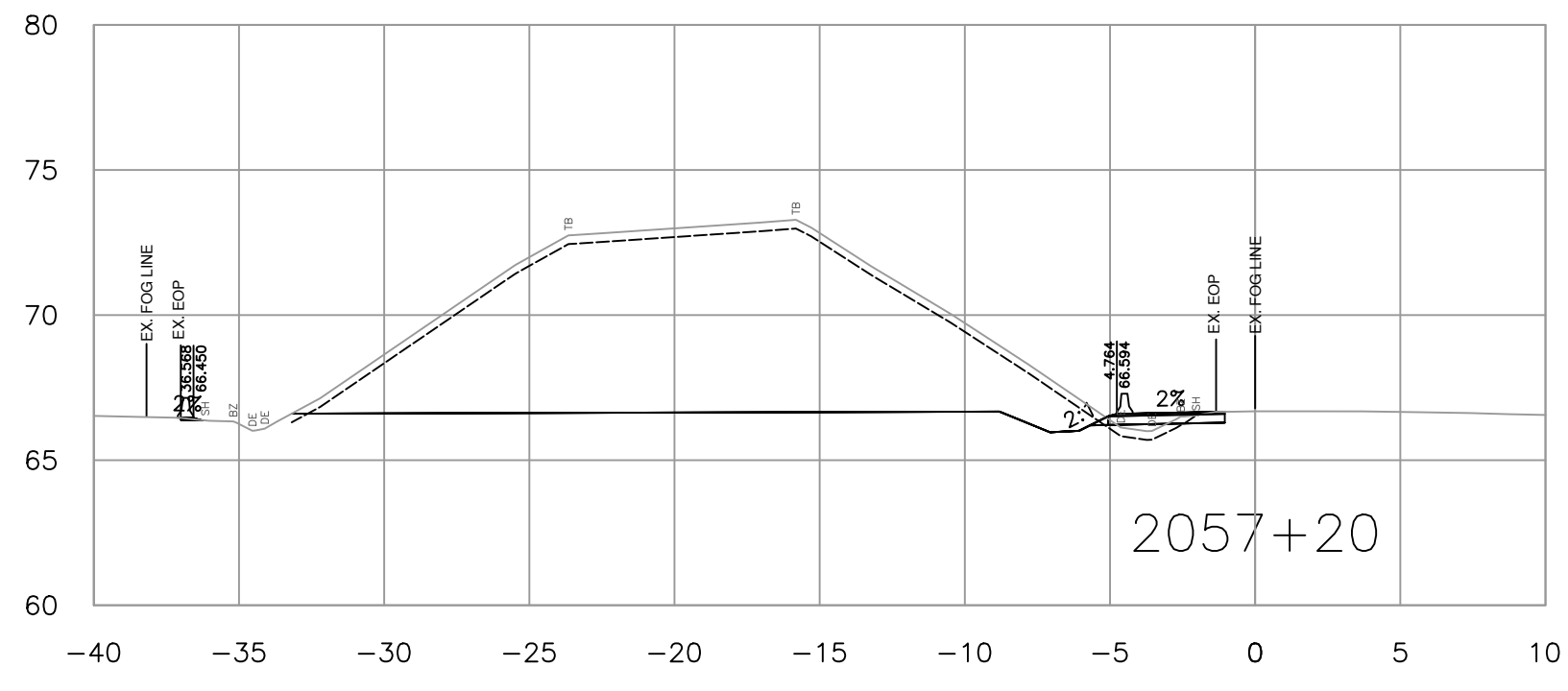
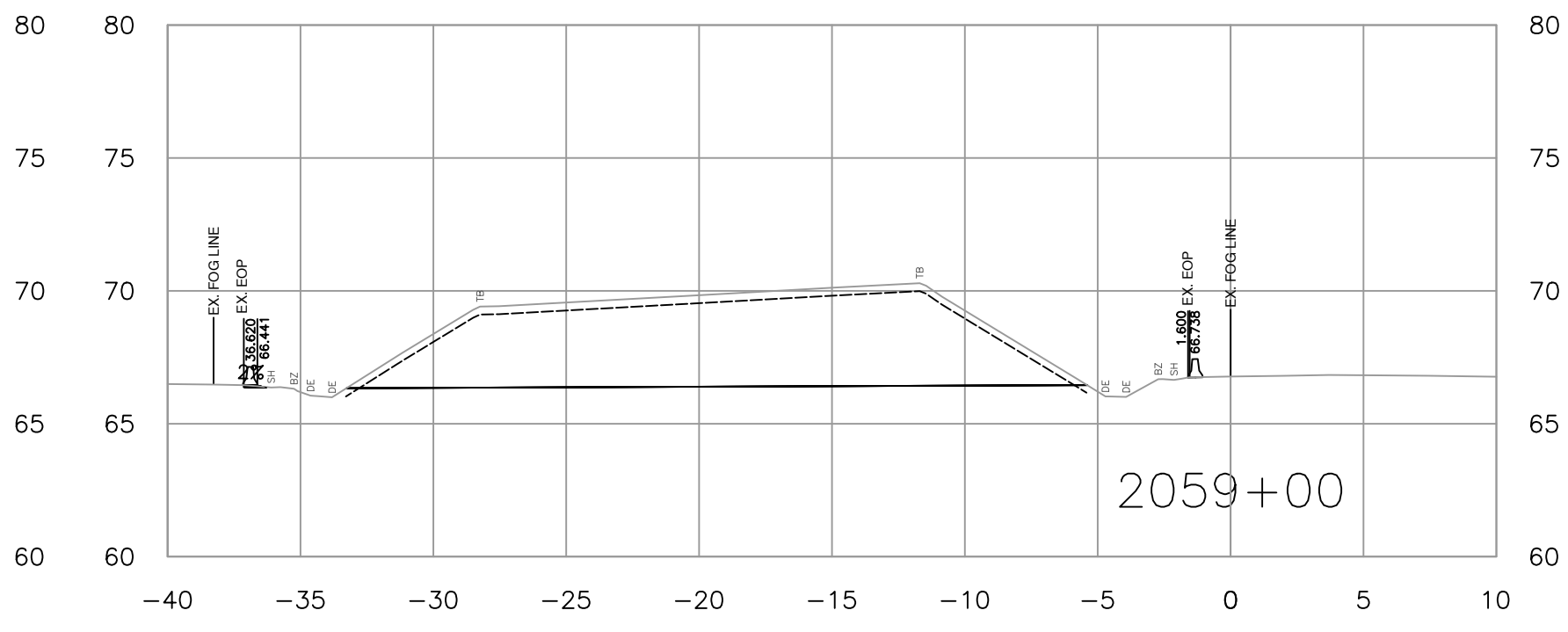
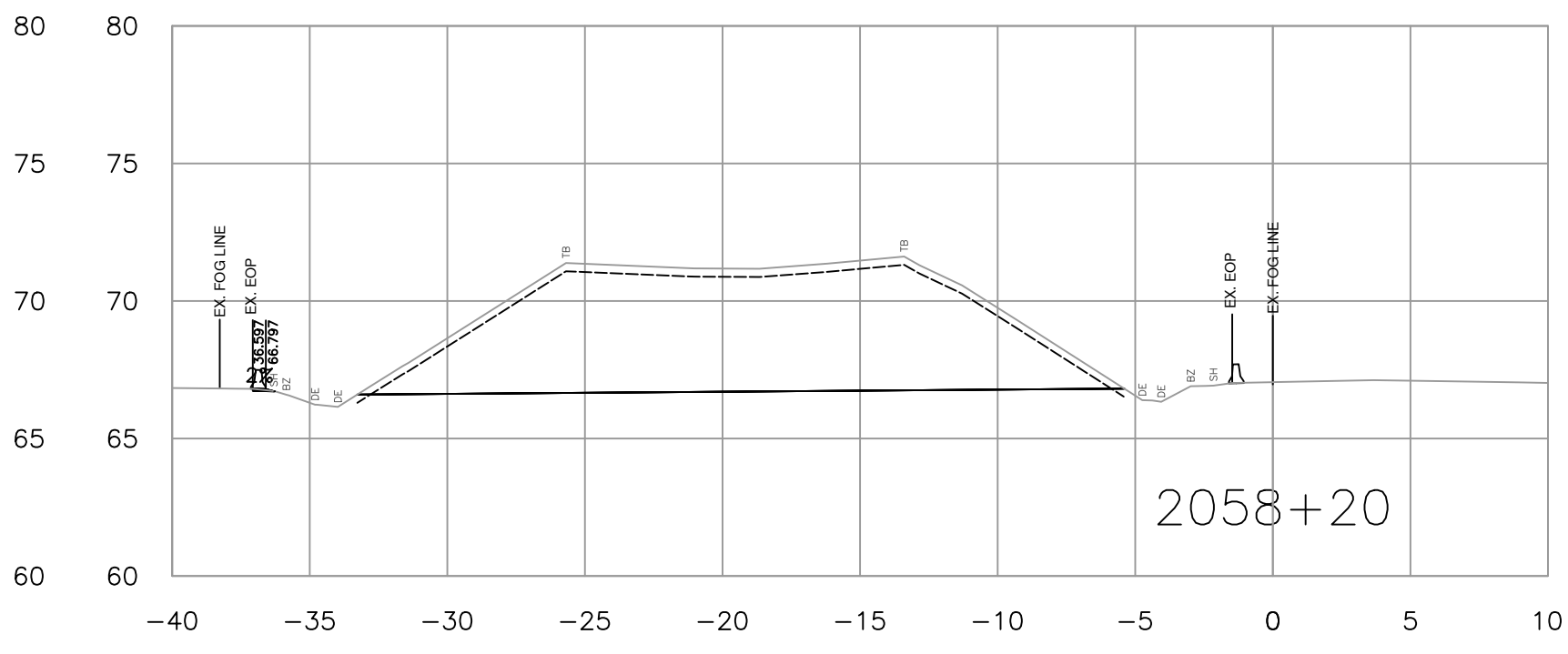
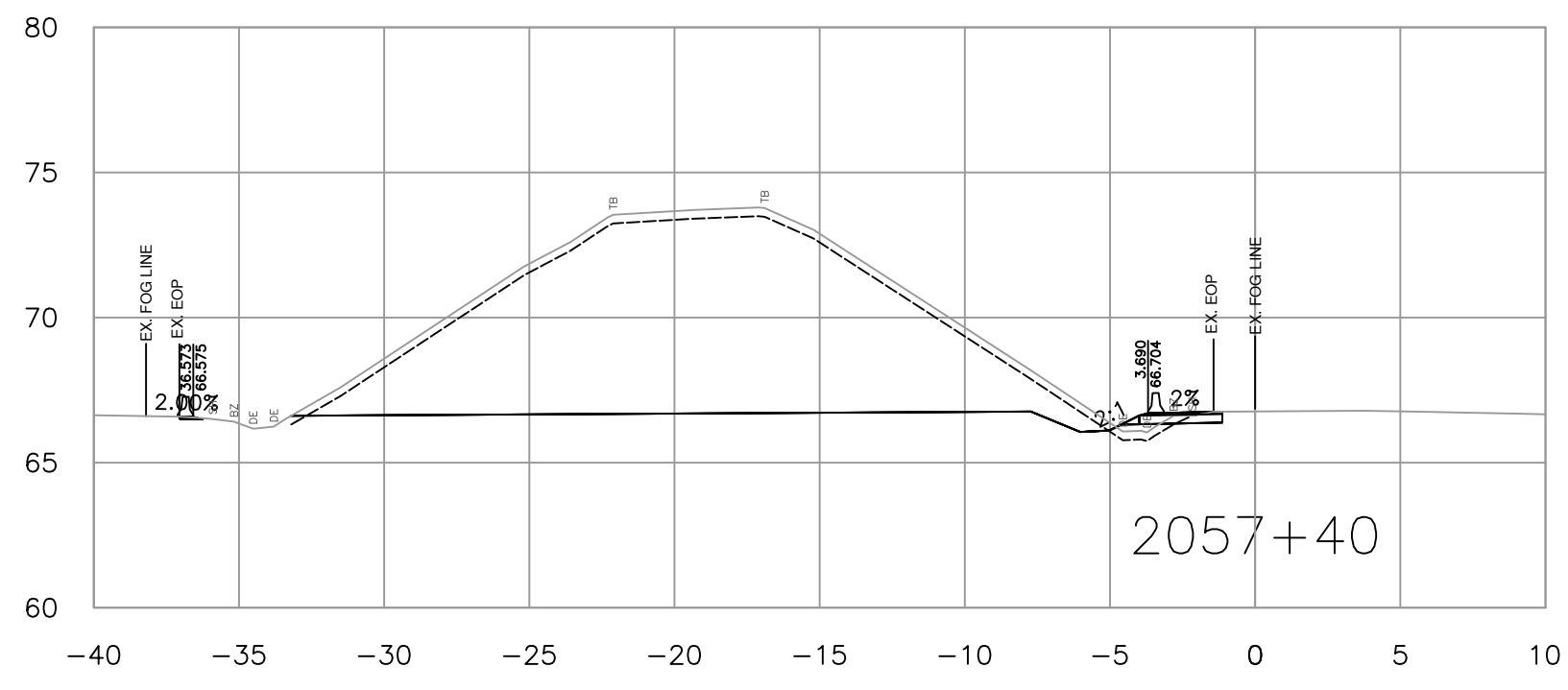
SCALE 0 2 1:250 12m
CAD FILENAME R1-1100-1001
FILE NUMBER 2021-2305-00
PLOT DATE 2024-01-12


REV	DATE	REVISIONS	NAME

CROSS SECTIONS
HIGHWAY 1 - PEARDONVILLE ROAD TO McCALLUM ROAD
MEDIAN SOIL REMOVAL
SITE 1 - HIGHWAY 1 EASTBOUND - L2000
SITE 1 - SHEET 1 OF 1


DESIGNED	L. LIU	DATE	2024-01-12
QUALITY CONTROL	S. BIDULKA	DATE	2024-01-12
QUALITY ASSURANCE	P. TSANG	DATE	2024-01-12
DRAWN	B. THOMAS	DATE	2024-01-12
PROJECT NUMBER	13254-0001	REG	1
DRAWING NUMBER	R1-1100-1001	REV	

PLOT DATE: 2024/01/10 G:\2021-2305-00\civil\model\MoTI_MedianSoil_PDV_Working_Drawings\DrawingProduction\1000_DesignSections\R1-1100-1000.dwg



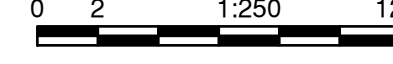


Associated Engineering



BRITISH COLUMBIA

MINISTRY OF TRANSPORTATION AND INFRASTRUCTURE
SOUTH COAST REGION
HIGHWAY DESIGN AND GEOMATICS ENGINEERING

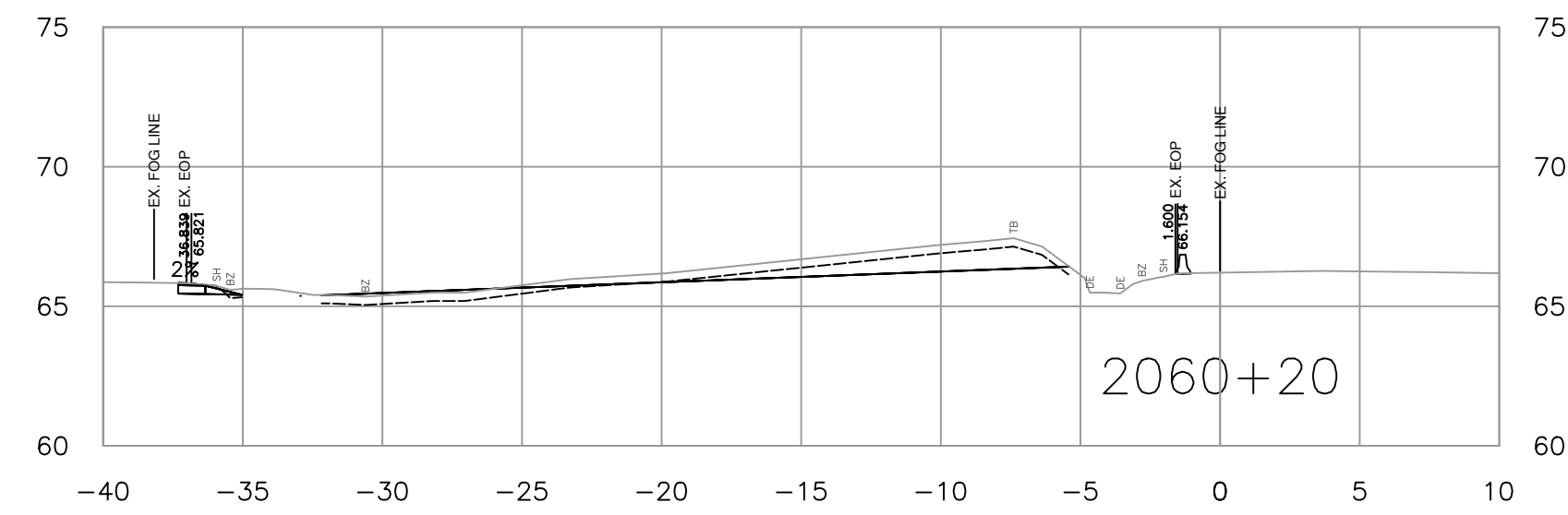
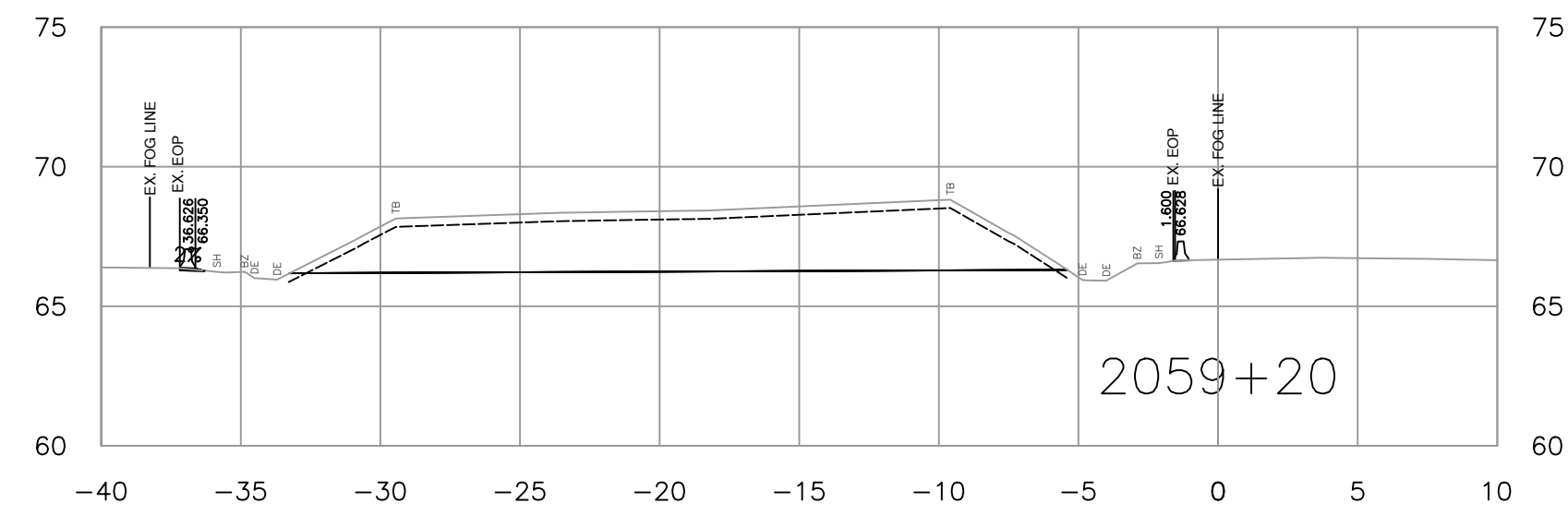
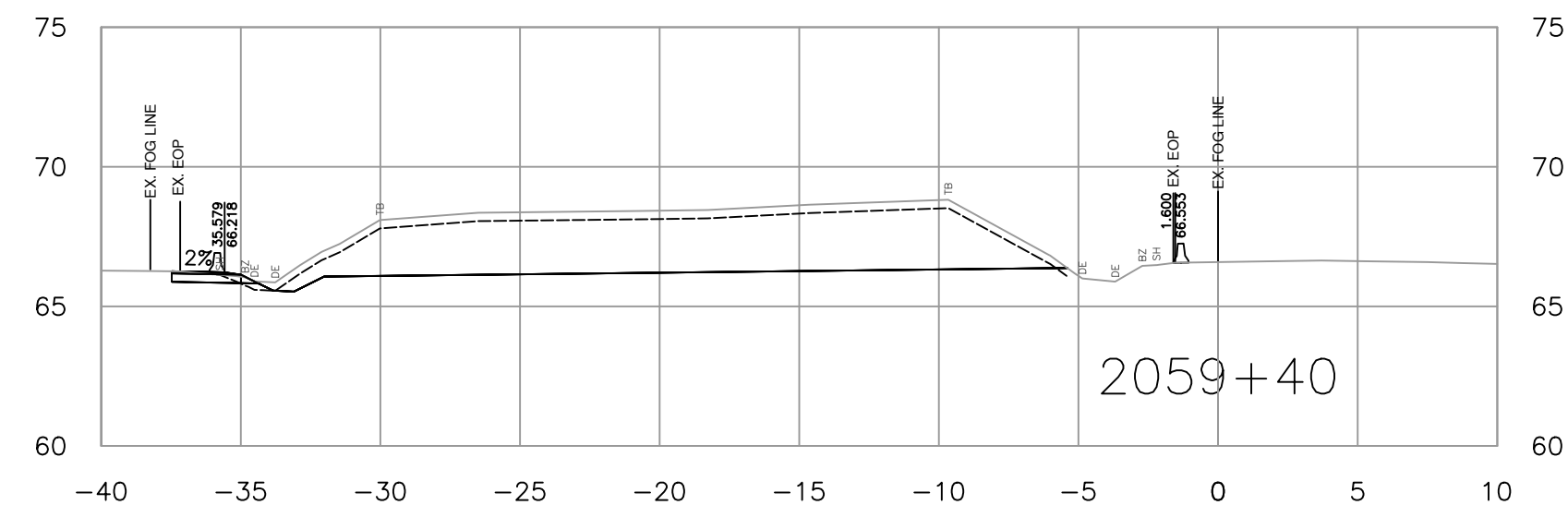
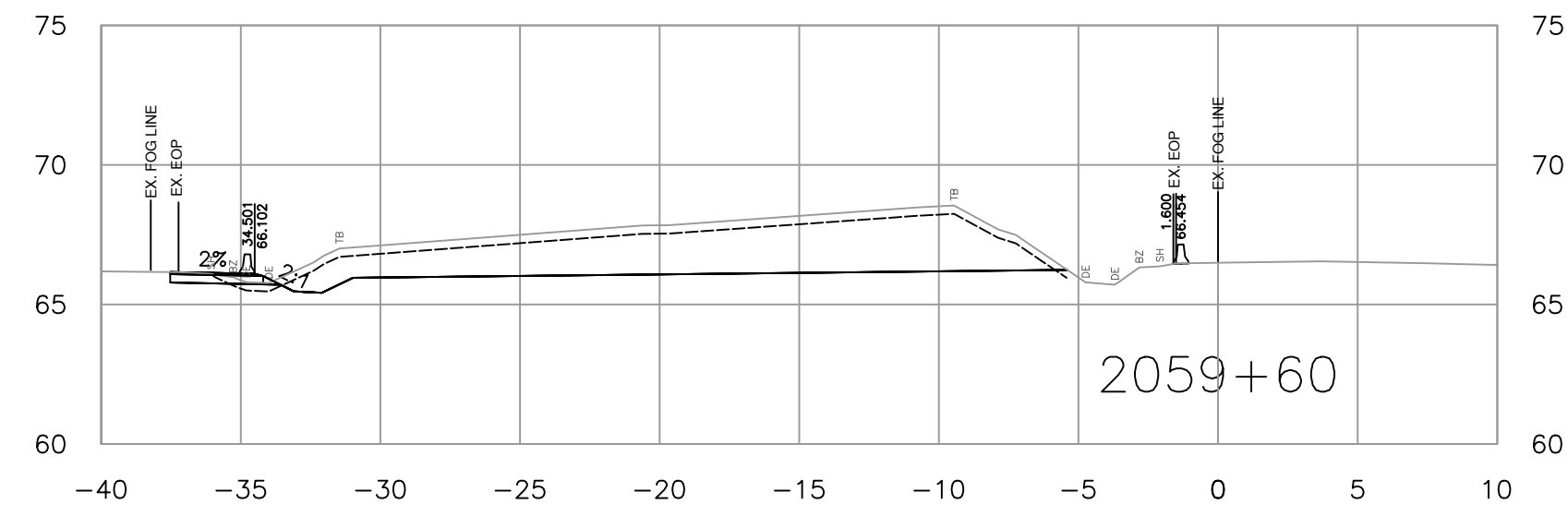
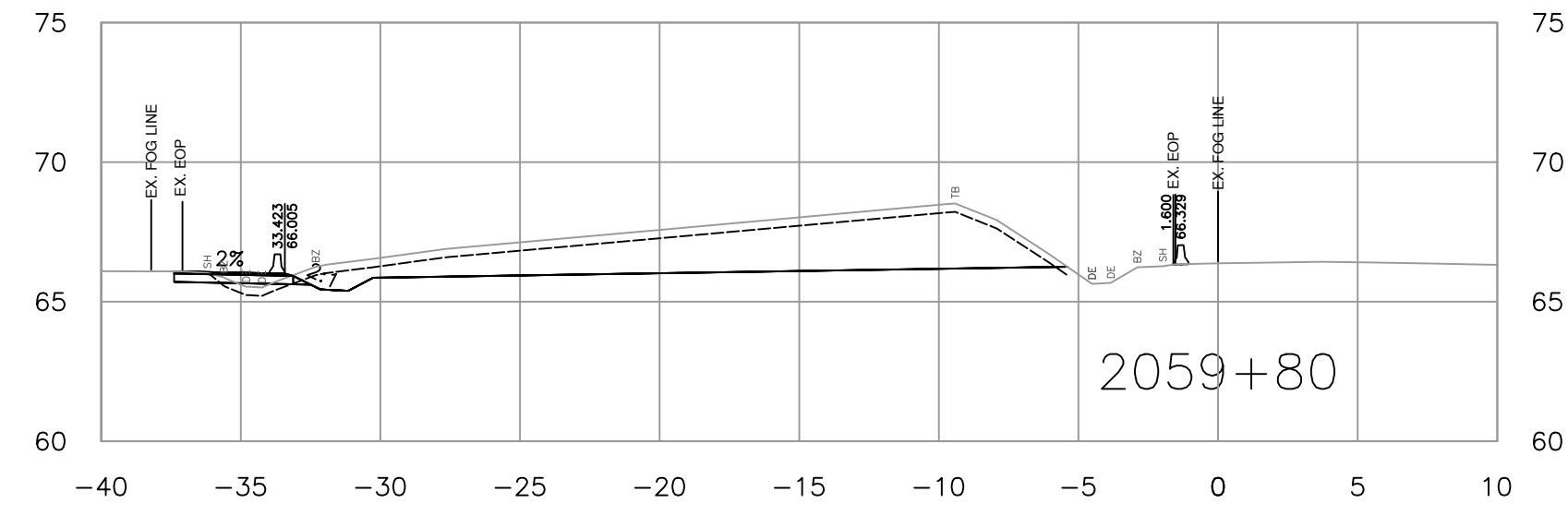
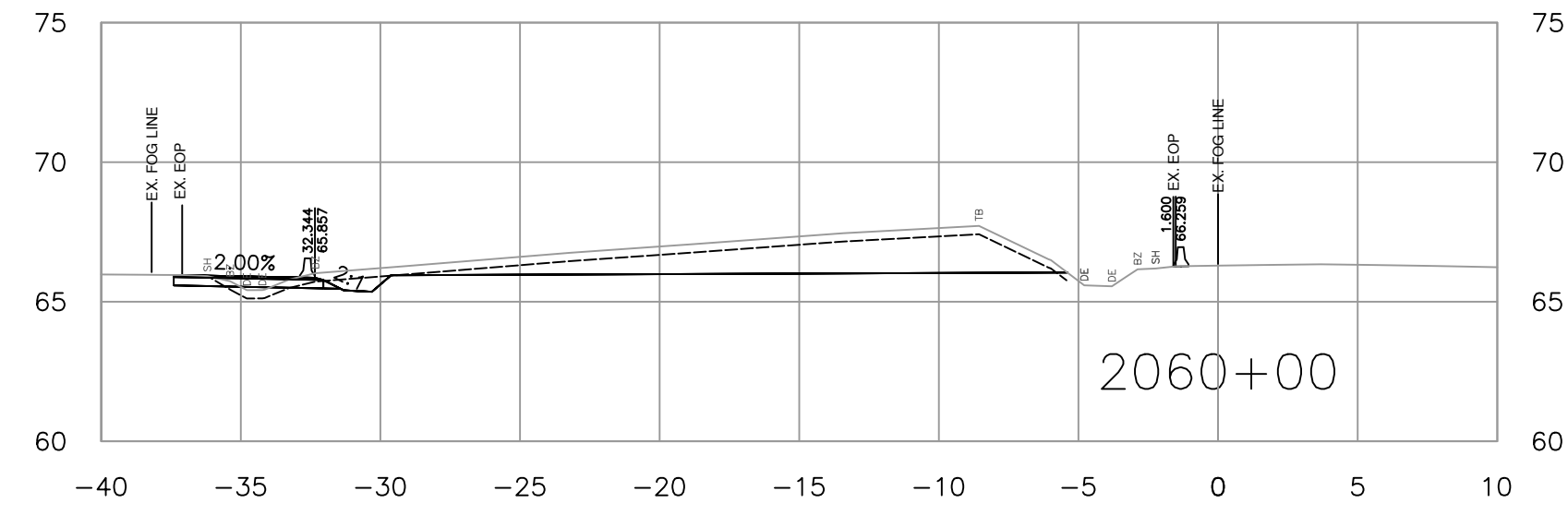
SCALE  CAD FILENAME: R1-1100-1002
 FILE NUMBER: 2021-2305-00
 PLOT DATE: 2024-01-12

CROSS SECTIONS
HIGHWAY 1 - PEARDONVILLE ROAD TO McCALLUM ROAD
MEDIAN SOIL REMOVAL
SITE 2 - HIGHWAY 1 EASTBOUND - L2000
 SITE 2 - SHEET 1 OF 2

REV	DATE	REVISIONS	NAME

ASSOCIATED ENGINEERING (B.C.) LTD. PERMIT TO PRACTICE 1000163		DESIGNED: L. LIU DATE: 2024-01-12	
QUALITY CONTROL: S. BIDJULKA DATE: 2024-01-12		QUALITY ASSURANCE: P. TSANG DATE: 2024-01-12	
DRAWN: B. THOMAS DATE: 2024-01-12		PROJECT NUMBER: 13254-0001	
REG: 1		DRAWING NUMBER: R1-1100-1002	

PLOT DATE: 2024/01/10 G:\2021-2305-00\civil\model\MoTI_MedianSoil_PDV_Working_Drawings\Drawings\Production\1000_DesignSections\R1-1100-1000.dwg



MINISTRY OF TRANSPORTATION AND INFRASTRUCTURE
SOUTH COAST REGION
HIGHWAY DESIGN AND GEOMATICS ENGINEERING

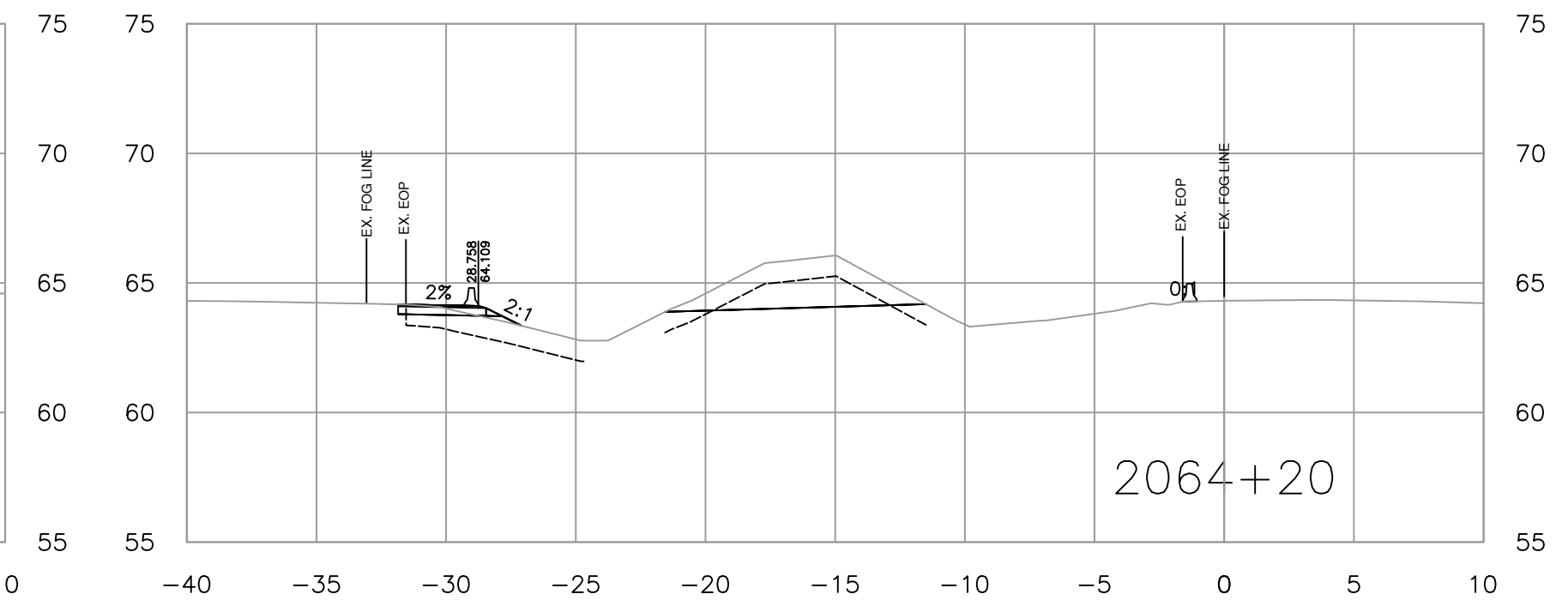
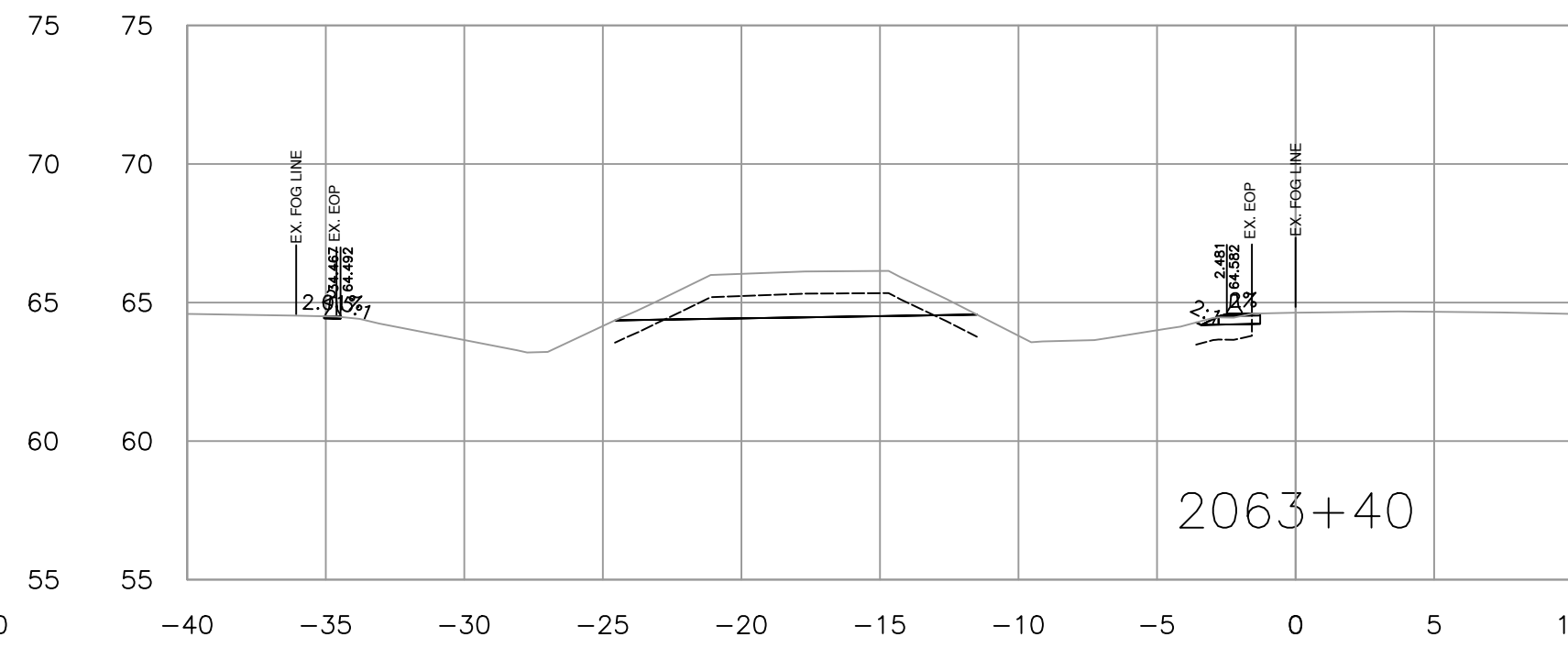
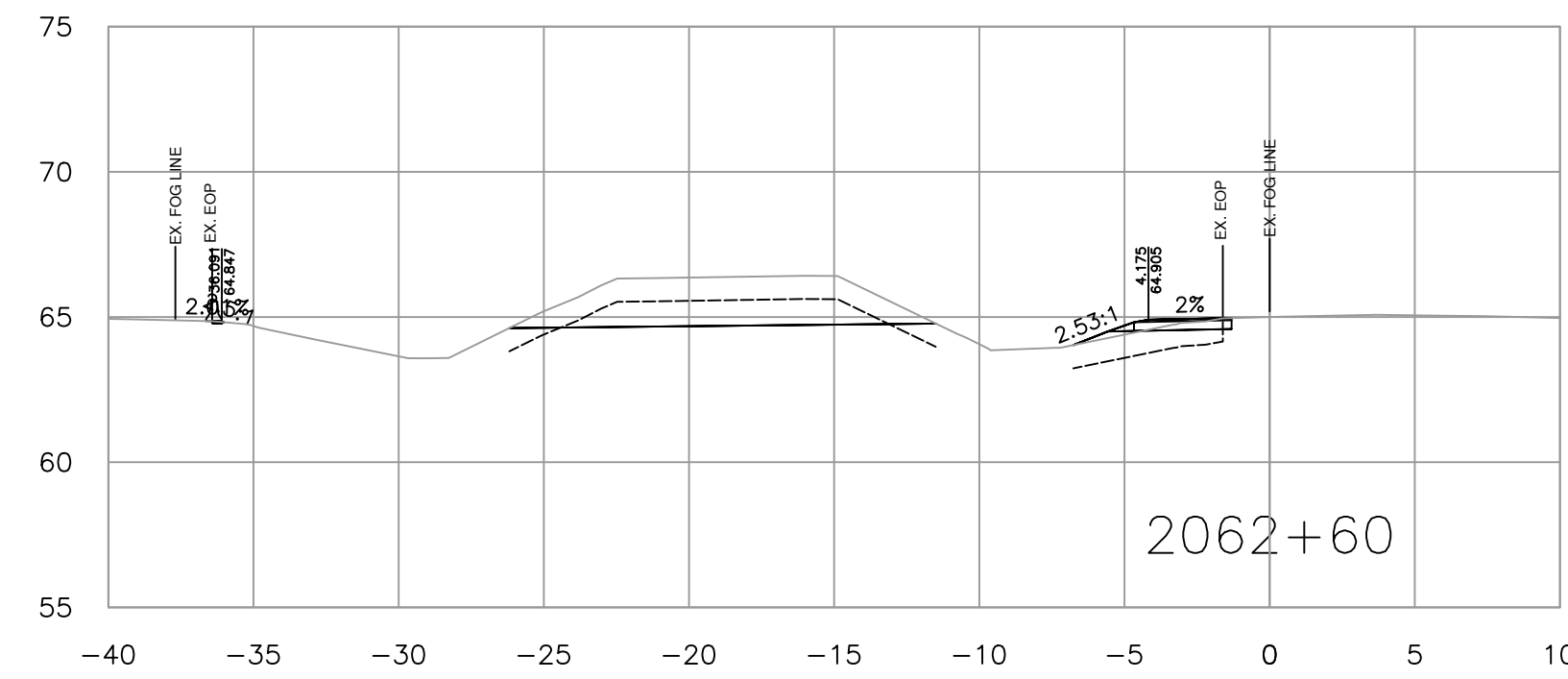
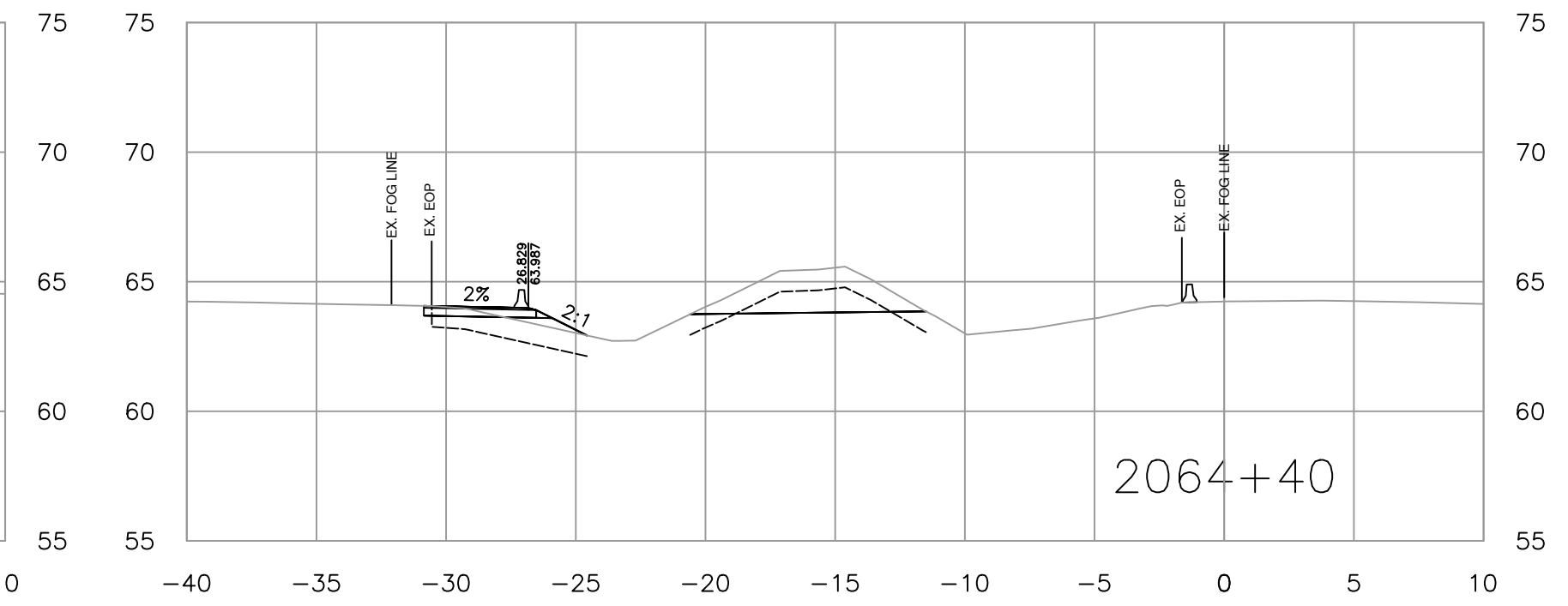
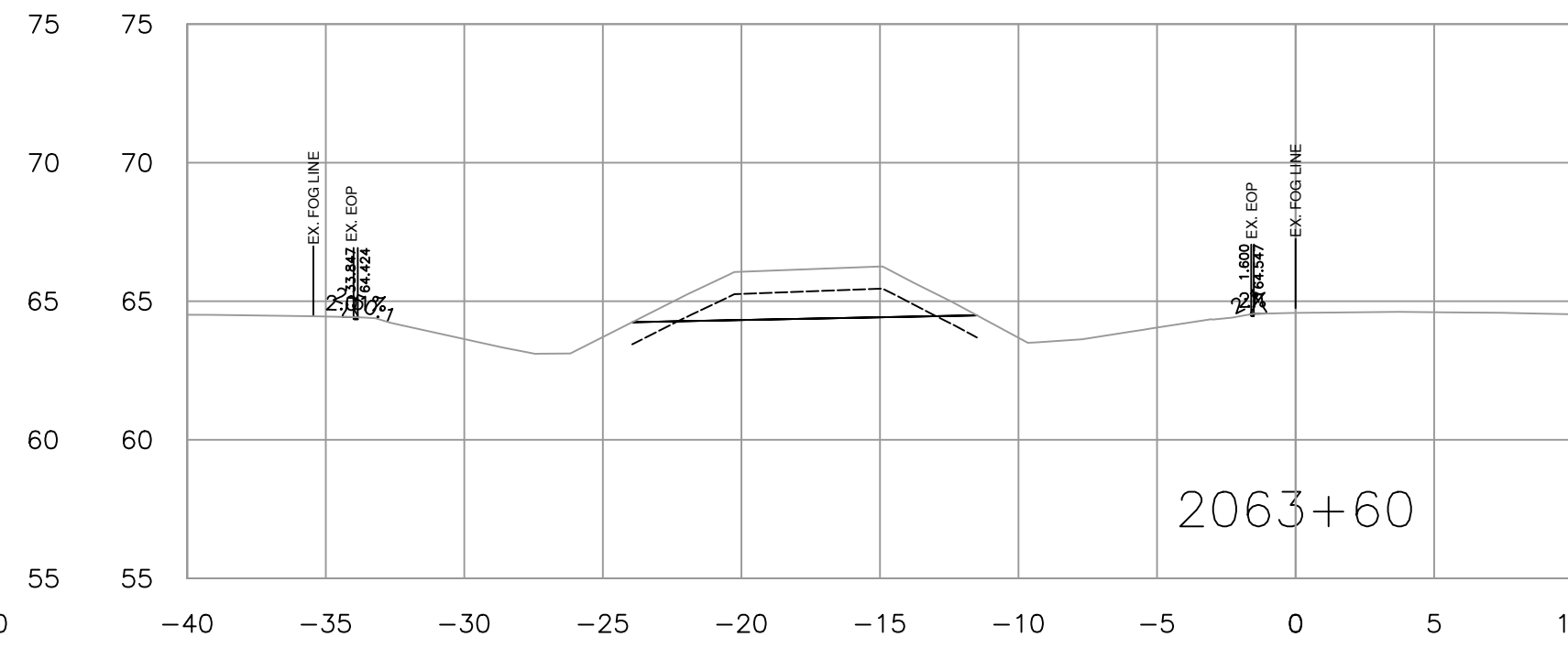
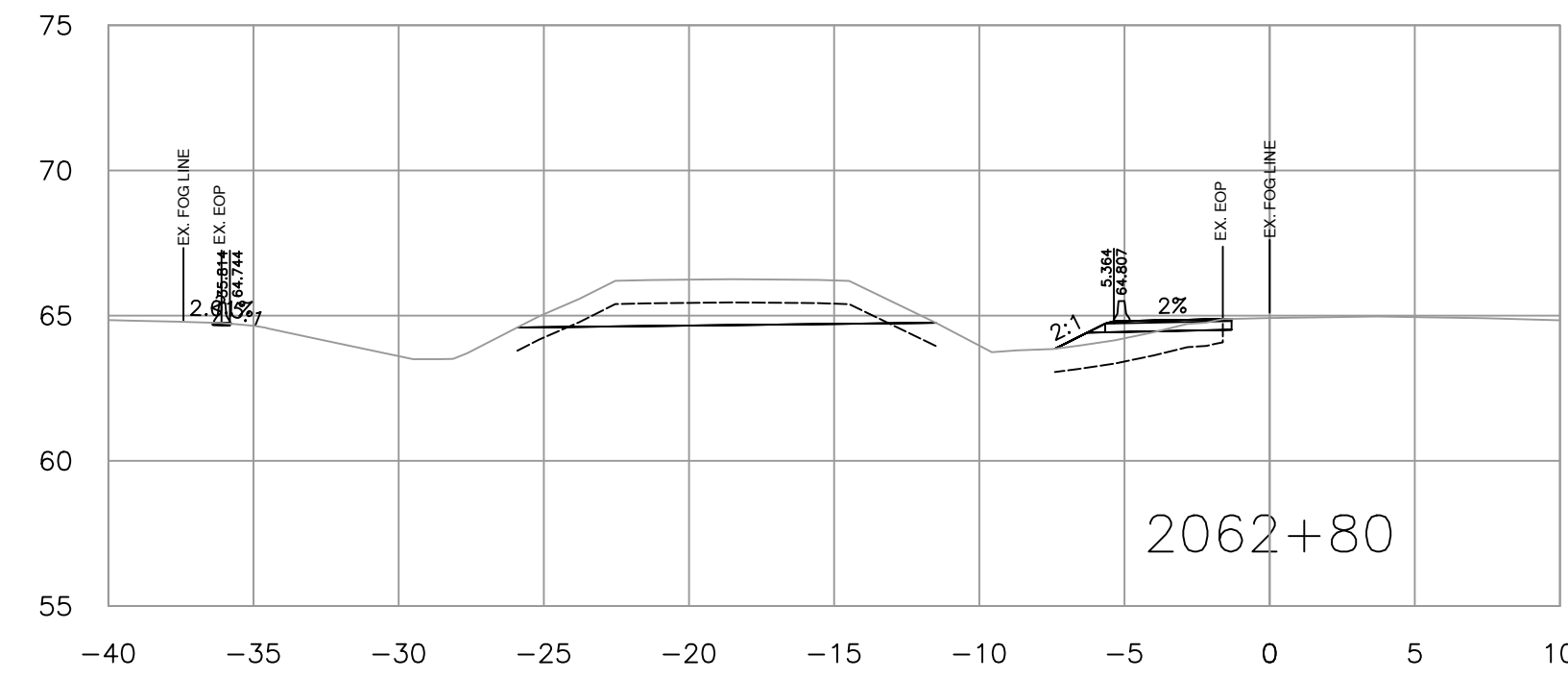
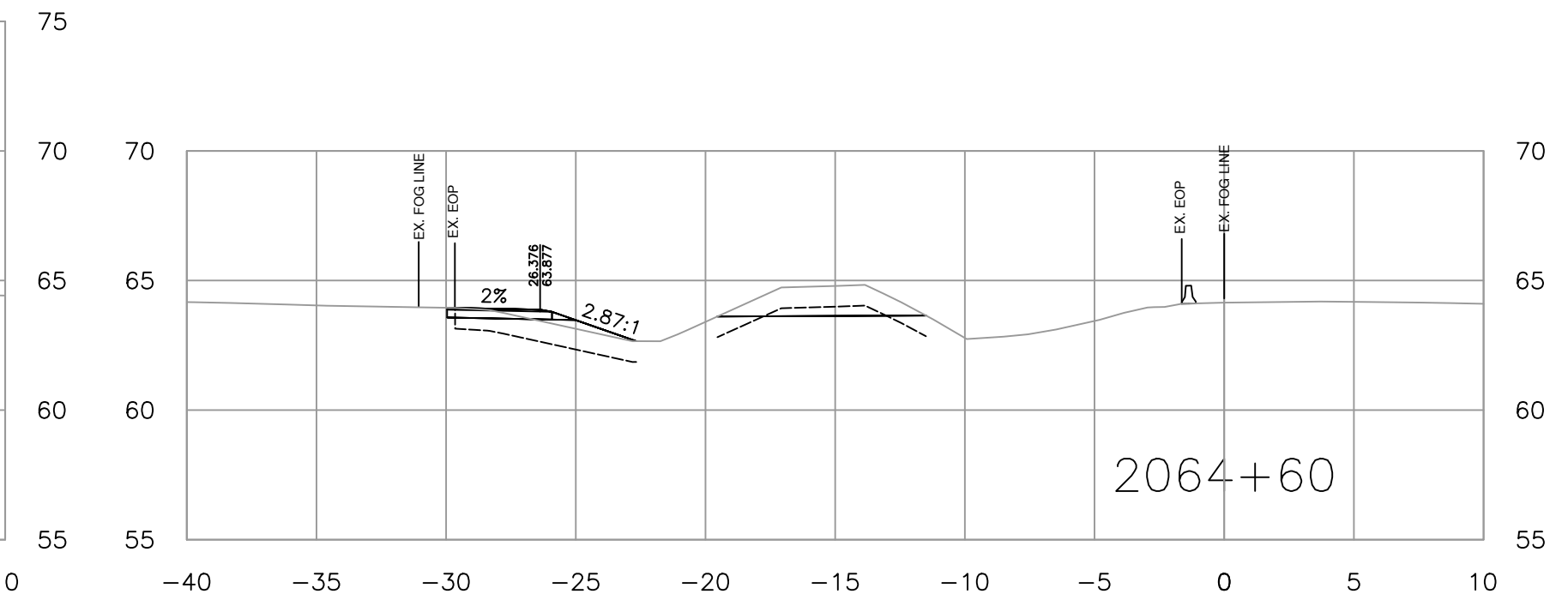
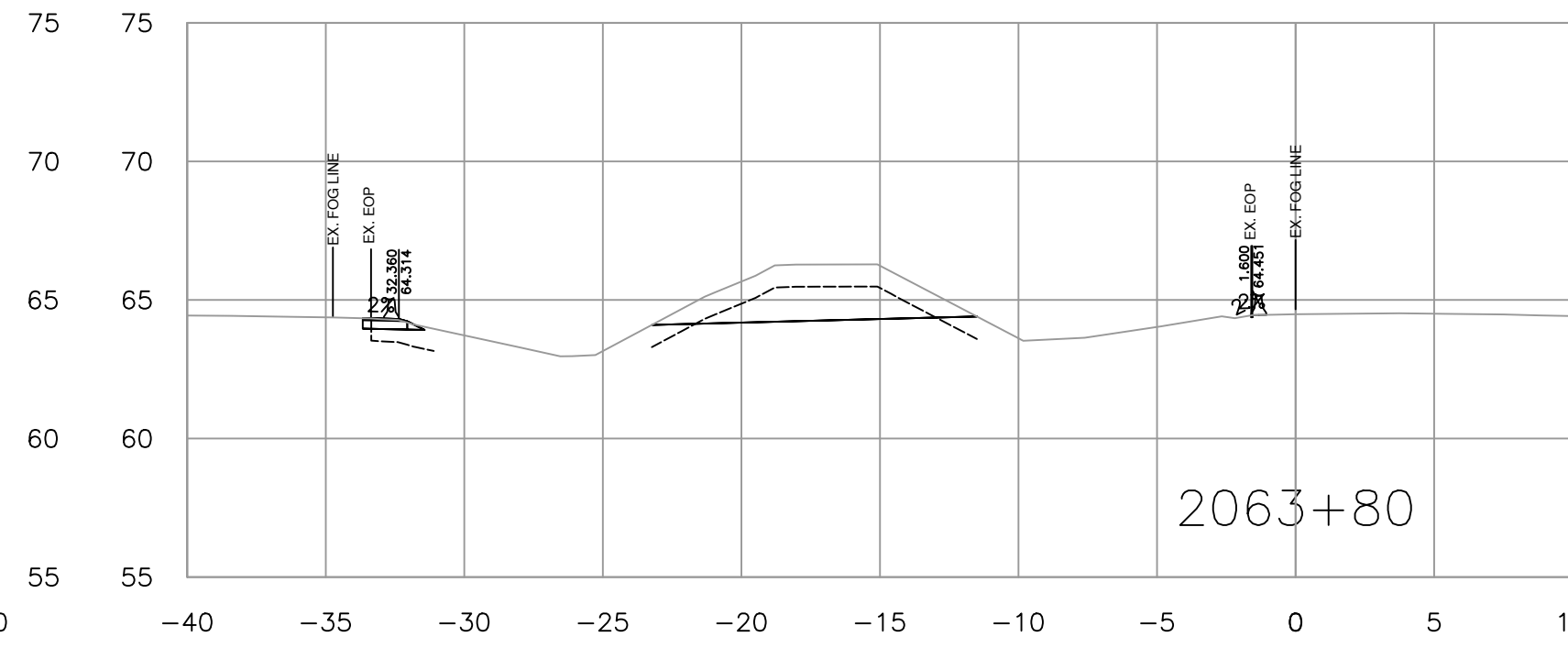
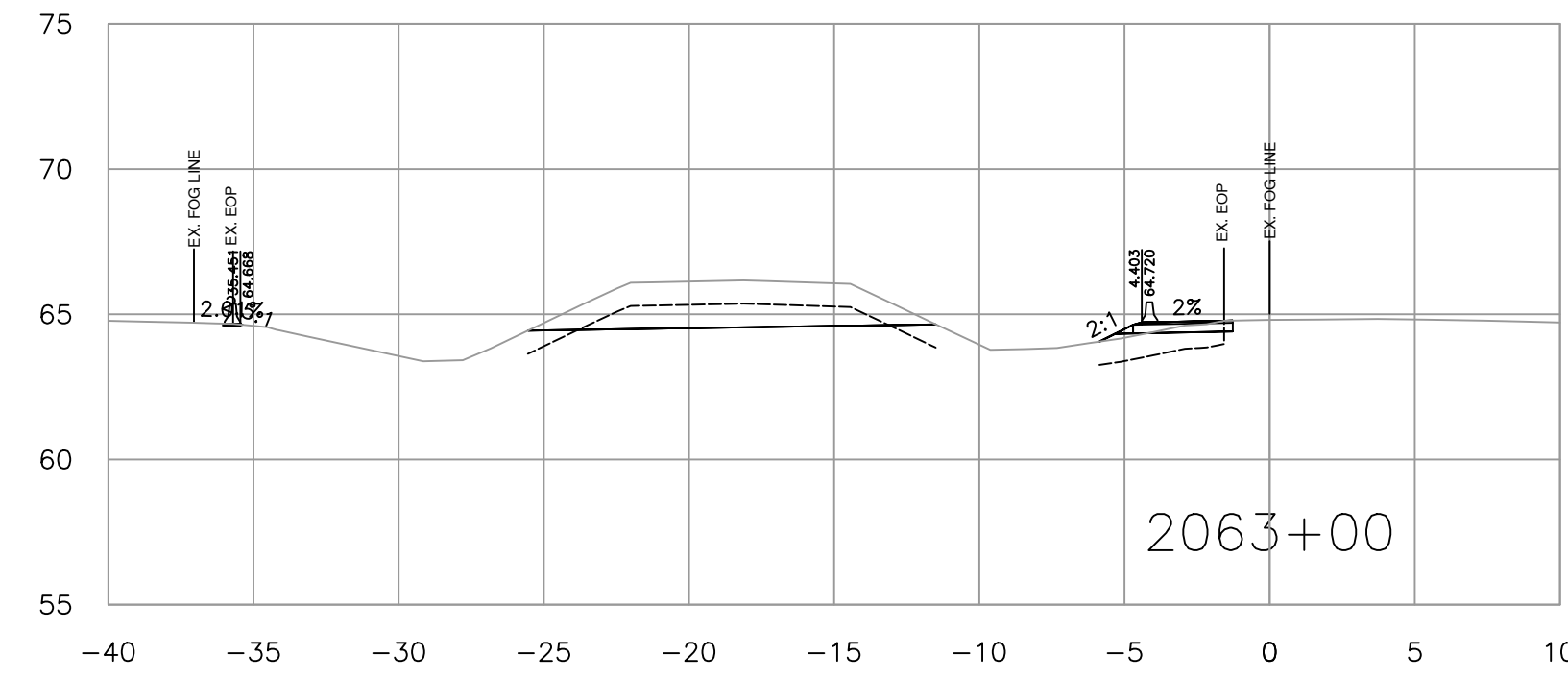
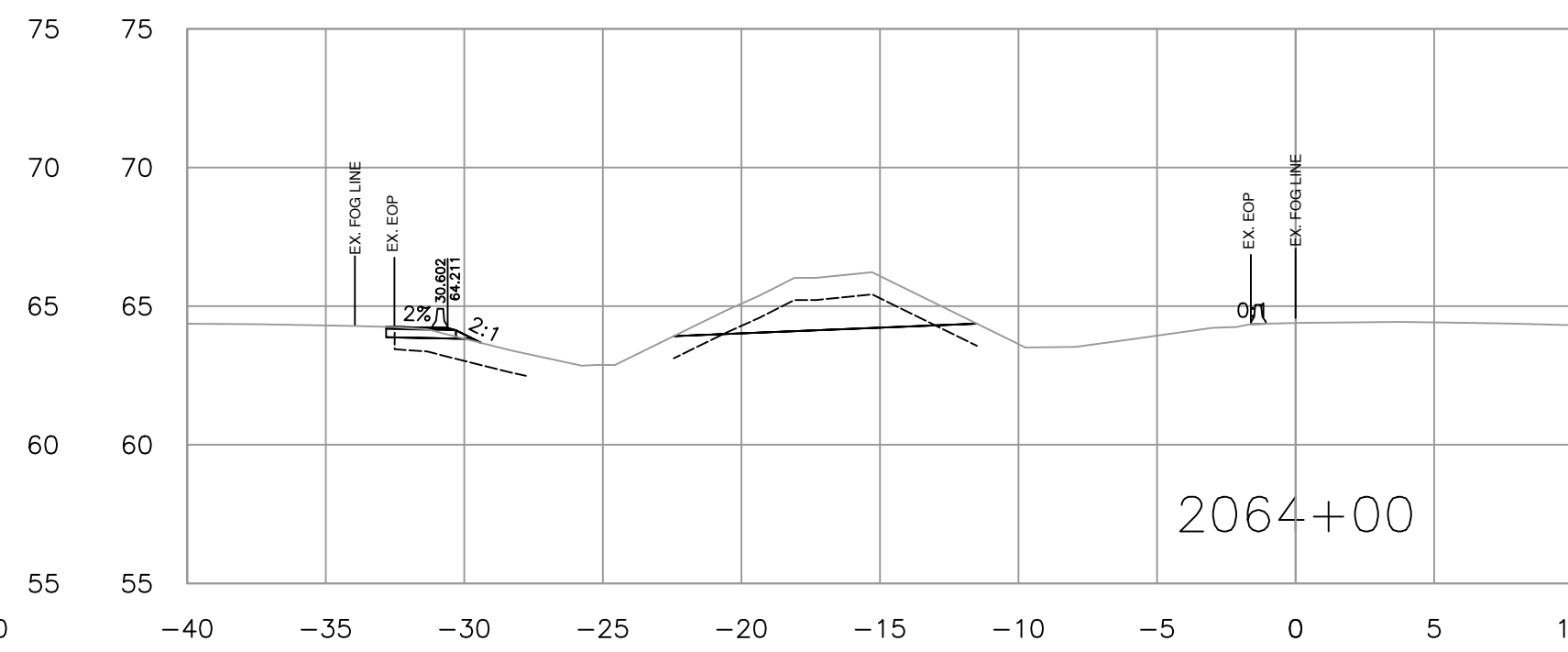
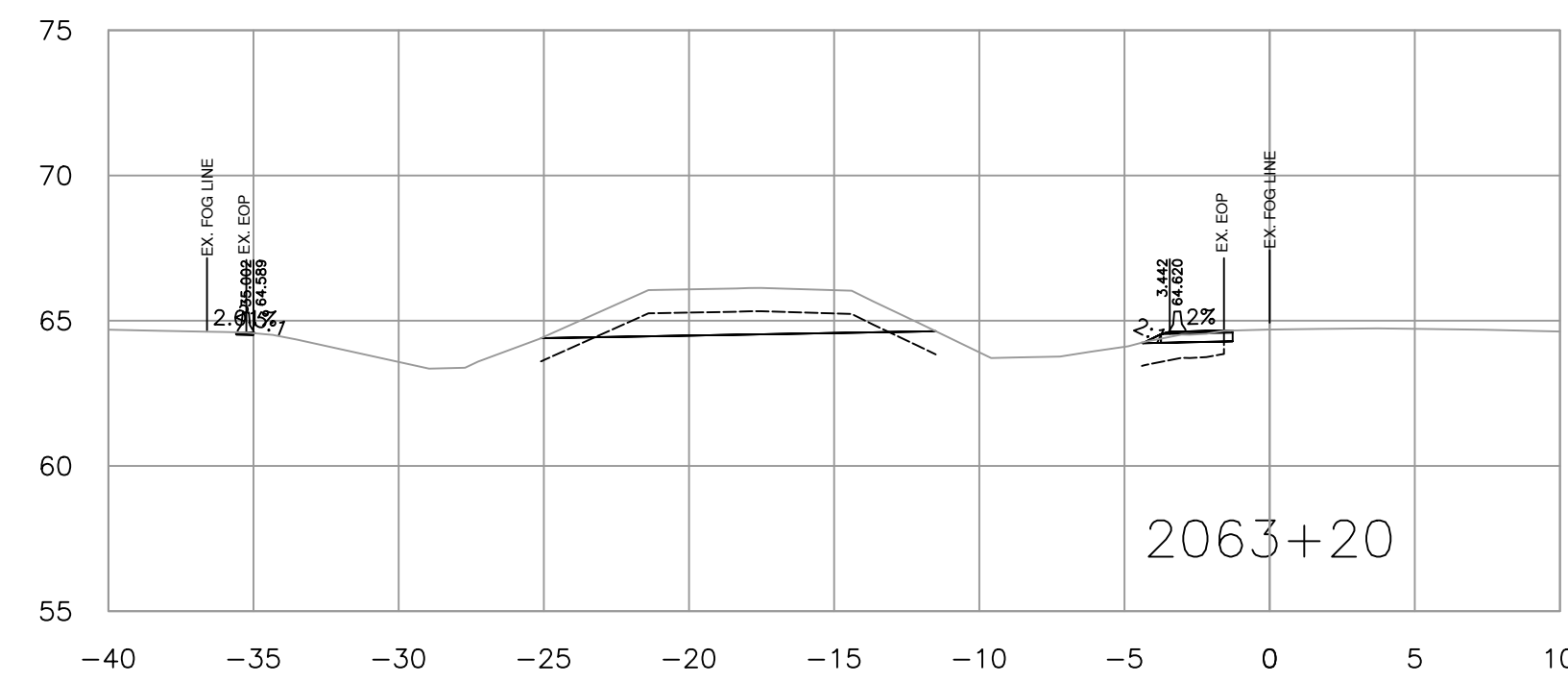
SCALE 0 2 1:250 12m
CAD FILENAME R1-1100-1003
FILE NUMBER 2021-2305-00
PLOT DATE 2024-01-12



REV	DATE	REVISIONS	NAME

CROSS SECTIONS
HIGHWAY 1 - PEARDONVILLE ROAD TO McCALLUM ROAD
MEDIAN SOIL REMOVAL
SITE 2 - HIGHWAY 1 EASTBOUND - L2000
SITE 2 - SHEET 2 OF 2

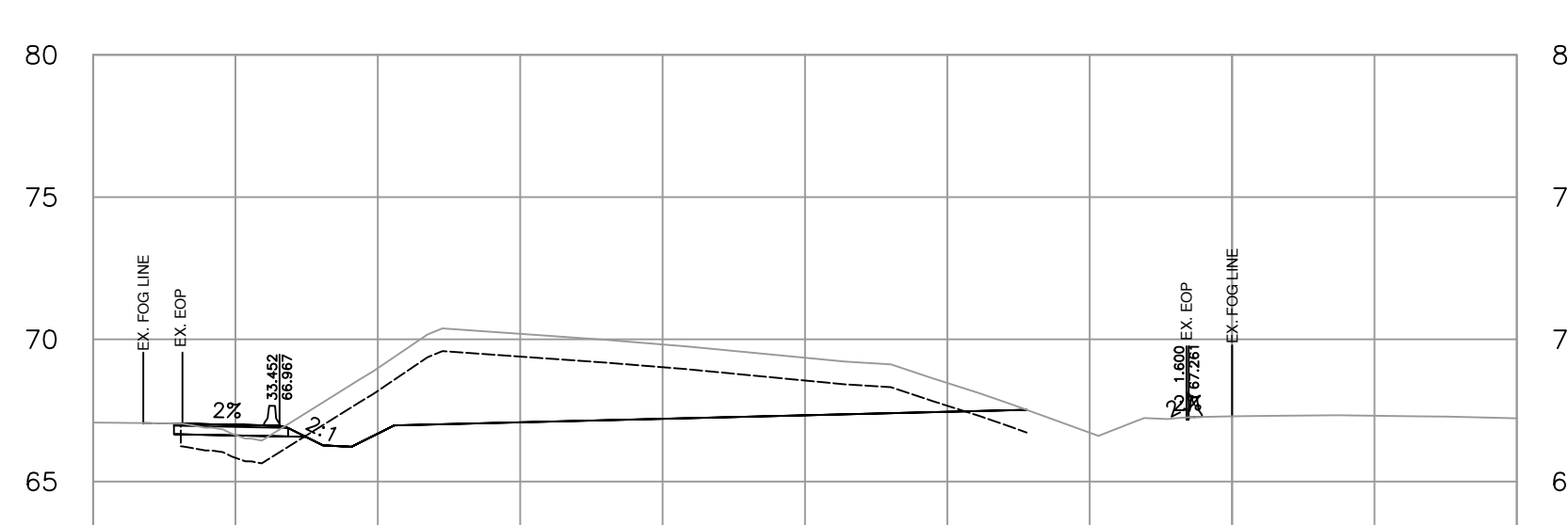
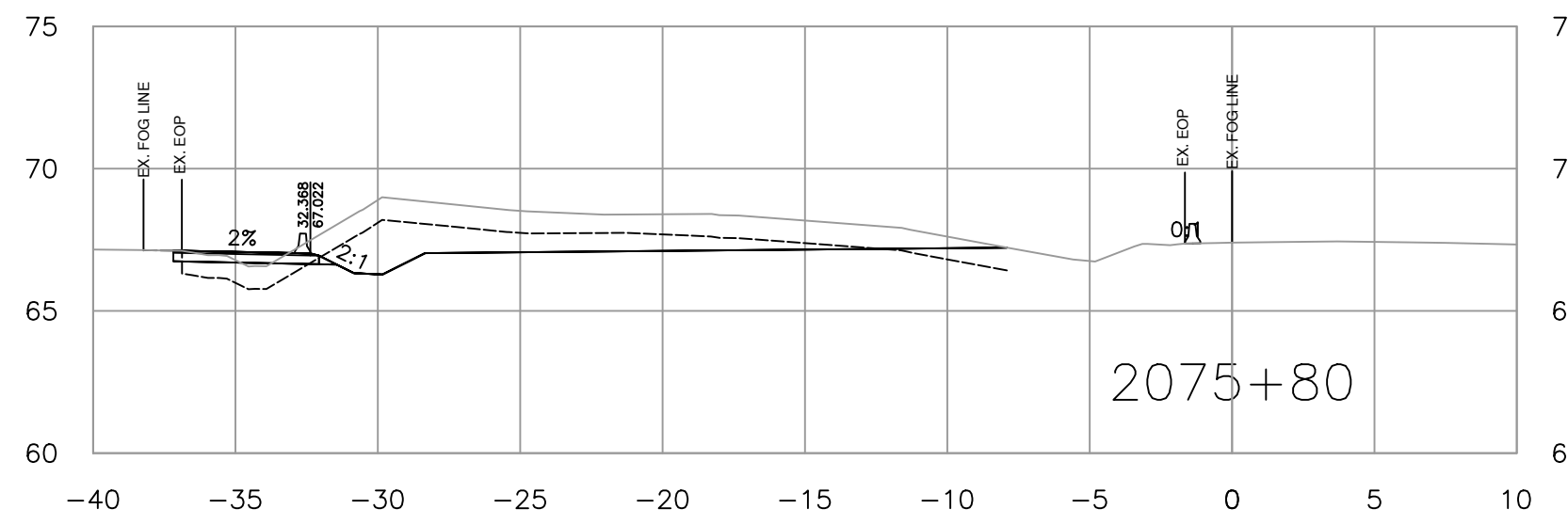
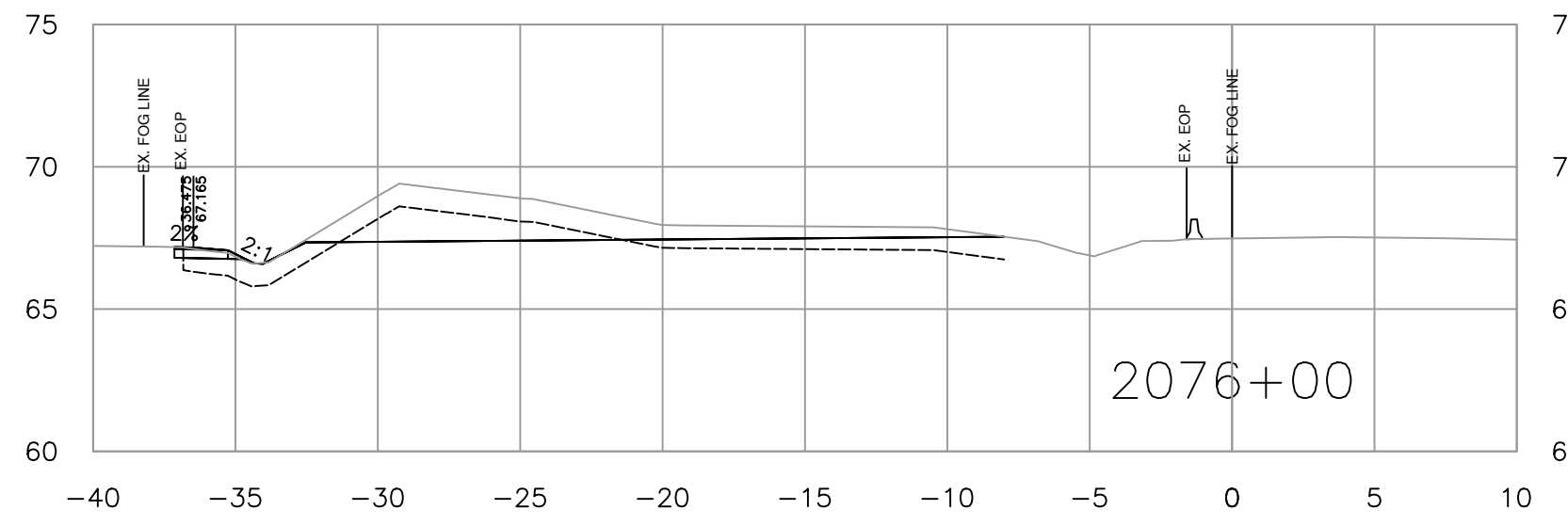
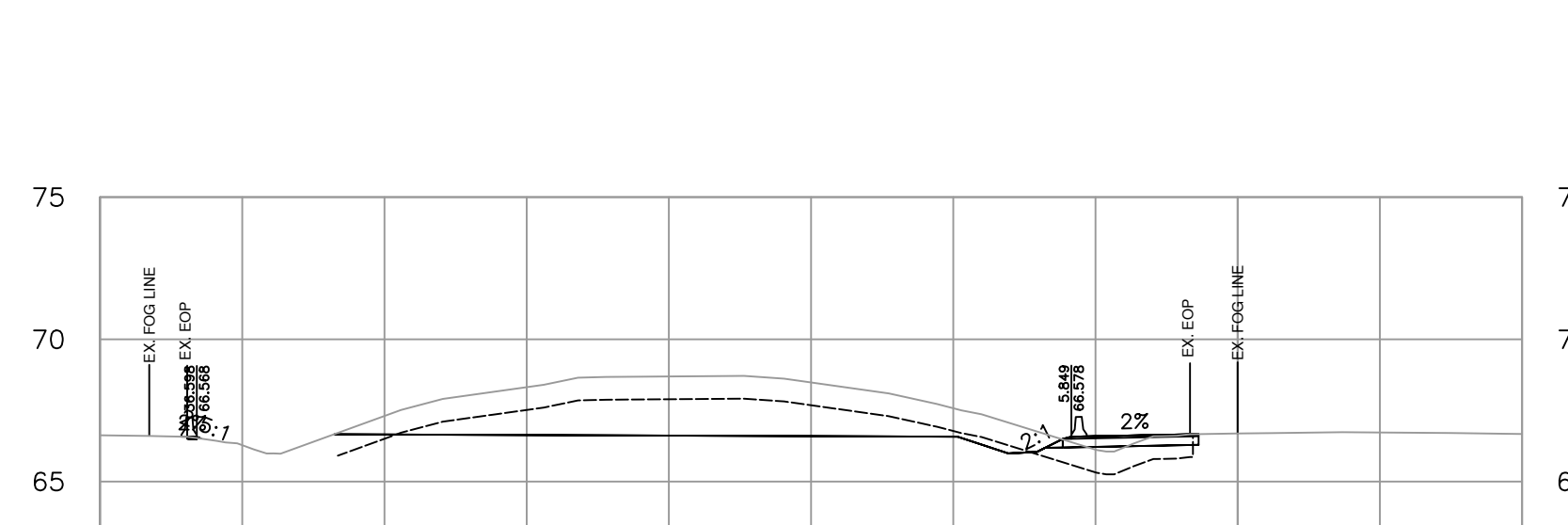
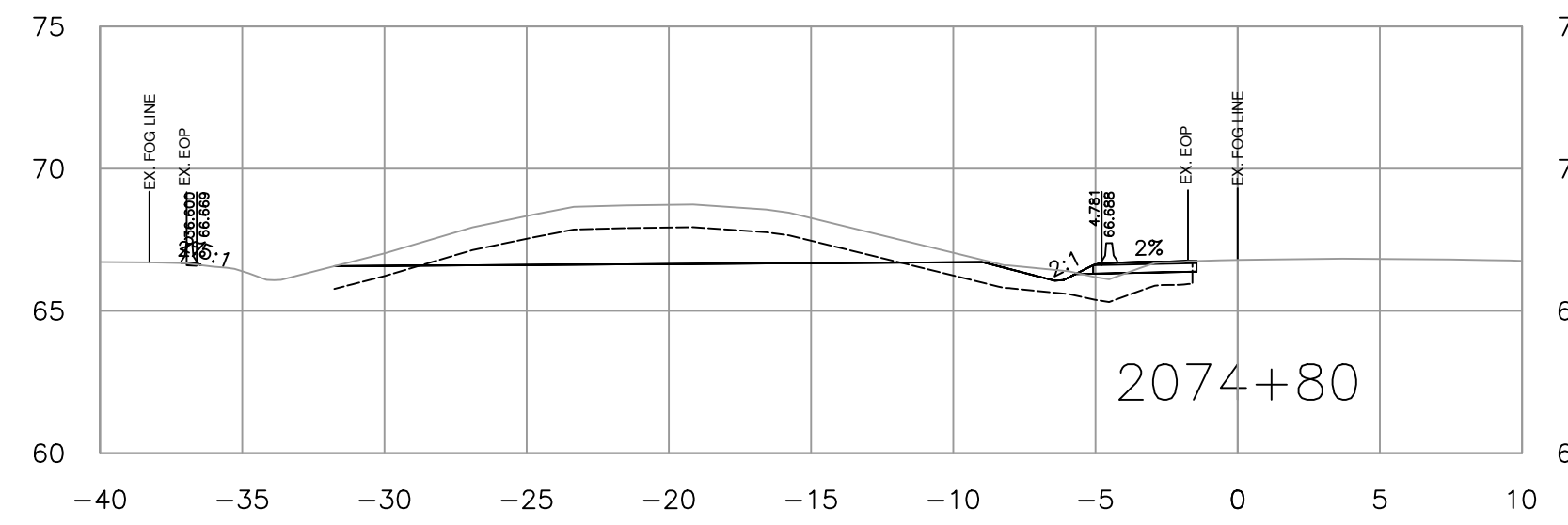
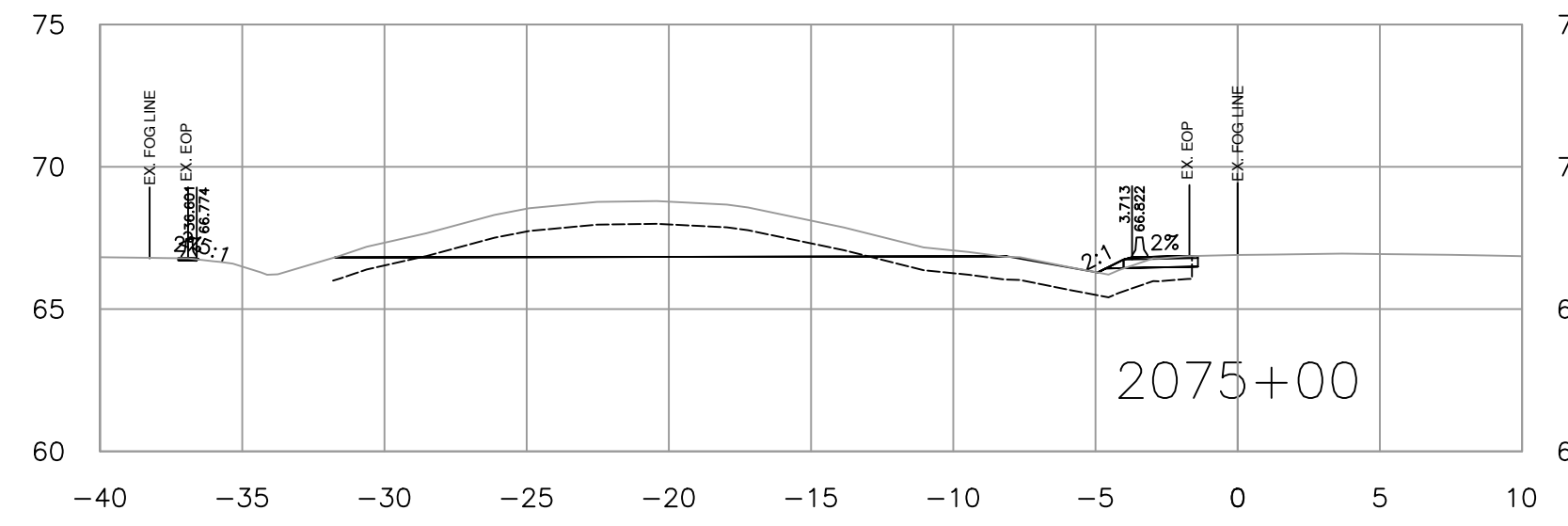
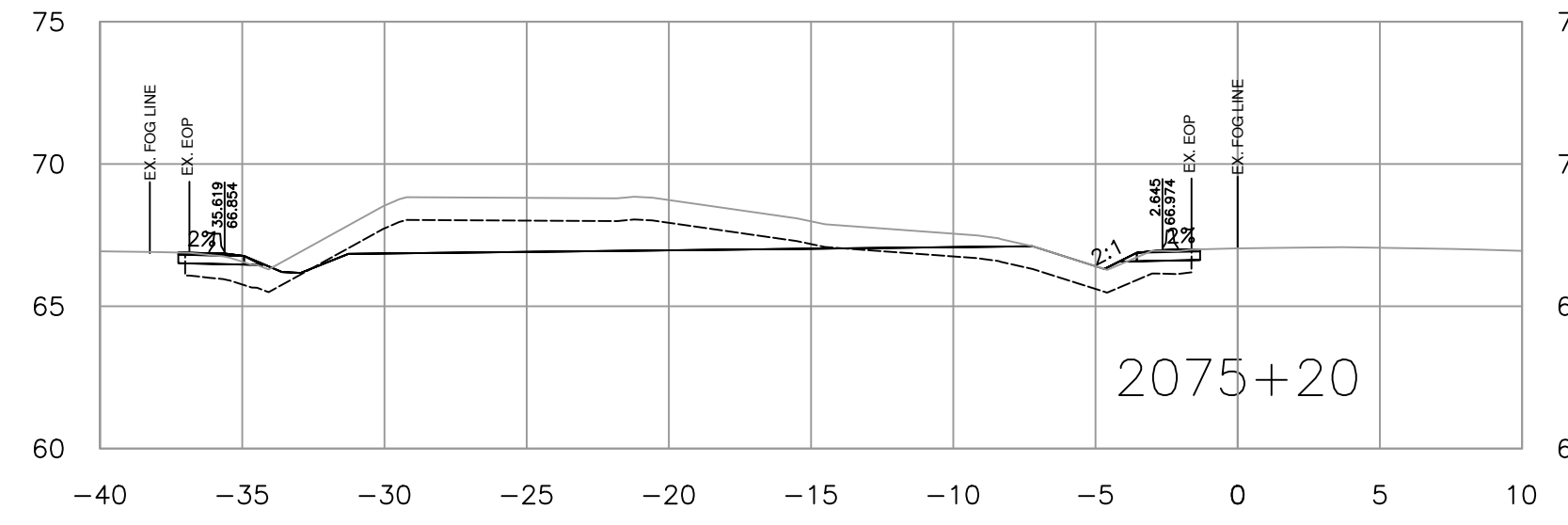
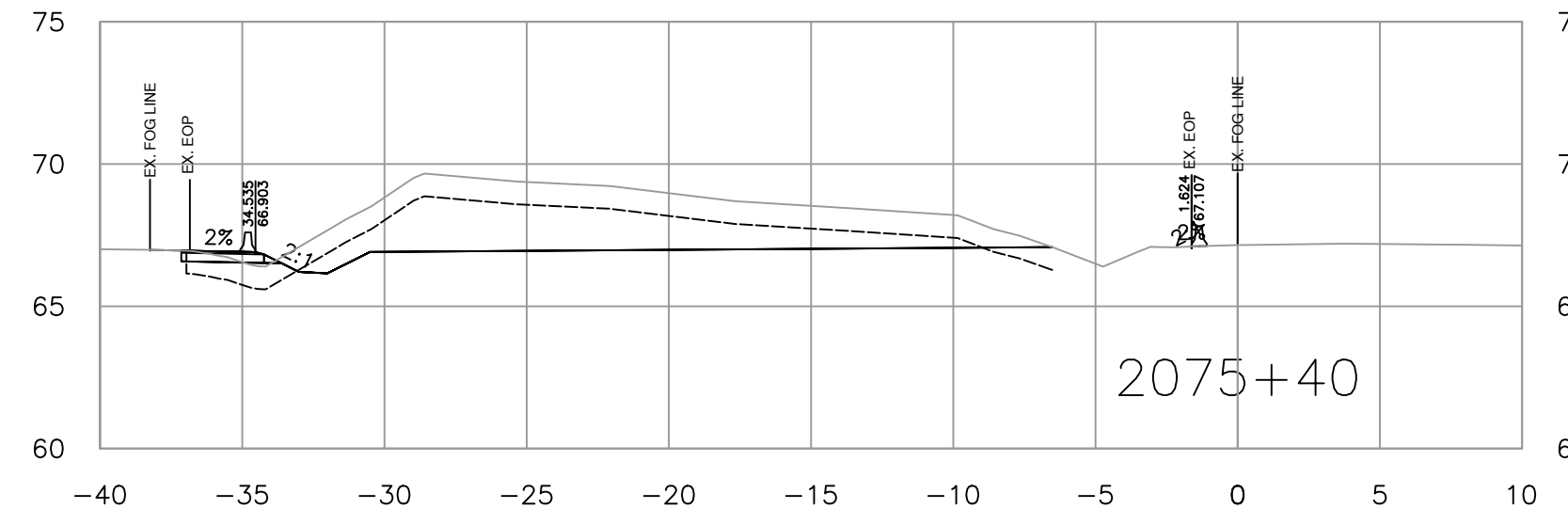
ASSOCIATED ENGINEERING (B.C.) LTD. PERMIT TO PRACTICE 1000163	DESIGNED: L. LIU DATE: 2024-01-12
	QUALITY CONTROL: S. BIDULKA DATE: 2024-01-12
	QUALITY ASSURANCE: P. TSANG DATE: 2024-01-12
	DRAWN: B. THOMAS DATE: 2024-01-12
PROJECT NUMBER 13254-0001	REG 1
DRAWING NUMBER R1-1100-1003	REV

PLOT DATE: 2024/01/10 G:\2021-2305-00\civil\model\MoTI_MedianSoil_PDV_Working_Drawings\DrawingProduction\1000_DesignSections\R1-1100-1000.dwg



 Associated Engineering		 BRITISH COLUMBIA		MINISTRY OF TRANSPORTATION AND INFRASTRUCTURE SOUTH COAST REGION HIGHWAY DESIGN AND GEOMATICS ENGINEERING																																							
SCALE 0 2 1:250 12m		CAD FILENAME R1-1100-1004 FILE NUMBER 2021-2305-00 PLOT DATE 2024-01-12		CROSS SECTIONS HIGHWAY 1 - PEARDONVILLE ROAD TO McCALLUM ROAD MEDIAN SOIL REMOVAL SITE 3 - HIGHWAY 1 EASTBOUND - L2000 SITE 3 - SHEET 1 OF 1																																							
<table border="1"> <thead> <tr> <th>REV</th> <th>DATE</th> <th>REVISIONS</th> <th>NAME</th> </tr> </thead> <tbody> <tr><td> </td><td> </td><td> </td><td> </td></tr> <tr><td> </td><td> </td><td> </td><td> </td></tr> <tr><td> </td><td> </td><td> </td><td> </td></tr> <tr><td> </td><td> </td><td> </td><td> </td></tr> <tr><td> </td><td> </td><td> </td><td> </td></tr> <tr><td> </td><td> </td><td> </td><td> </td></tr> <tr><td> </td><td> </td><td> </td><td> </td></tr> <tr><td> </td><td> </td><td> </td><td> </td></tr> <tr><td> </td><td> </td><td> </td><td> </td></tr> </tbody> </table>		REV	DATE			REVISIONS	NAME																																				
REV	DATE	REVISIONS	NAME																																								
PROJECT NUMBER 13254-0001		DESIGNED L. LIU DATE 2024-01-12 QUALITY CONTROL S. BIDJULKA DATE 2024-01-12 QUALITY ASSURANCE P. TSANG DATE 2024-01-12 DRAWN B. THOMAS DATE 2024-01-12		REG 1 DRAWING NUMBER R1-1100-1004																																							

PLOT DATE: 2024/01/10 G:\2021-2305-00\civil\model\MoTI_MedianSoil_PDV_Working_Drawings_DrawingProduction\1000_DesignSections\R1-1100-1000.dwg



		CAD FILENAME <u>R1-1100-1005</u> FILE NUMBER <u>2021-2305-00</u> PLOT DATE <u>2024-01-12</u>	
		SCALE <u>0 2 1:250 12m</u>	
REV	DATE	REVISIONS	NAME

BRITISH COLUMBIA

MINISTRY OF TRANSPORTATION AND INFRASTRUCTURE

SOUTH COAST REGION

HIGHWAY DESIGN AND GEOMATICS ENGINEERING

CROSS SECTIONS

HIGHWAY 1 - PEARDONVILLE ROAD TO McCALLUM ROAD

MEDIAN SOIL REMOVAL

SITE 4 - HIGHWAY 1 EASTBOUND - L2000

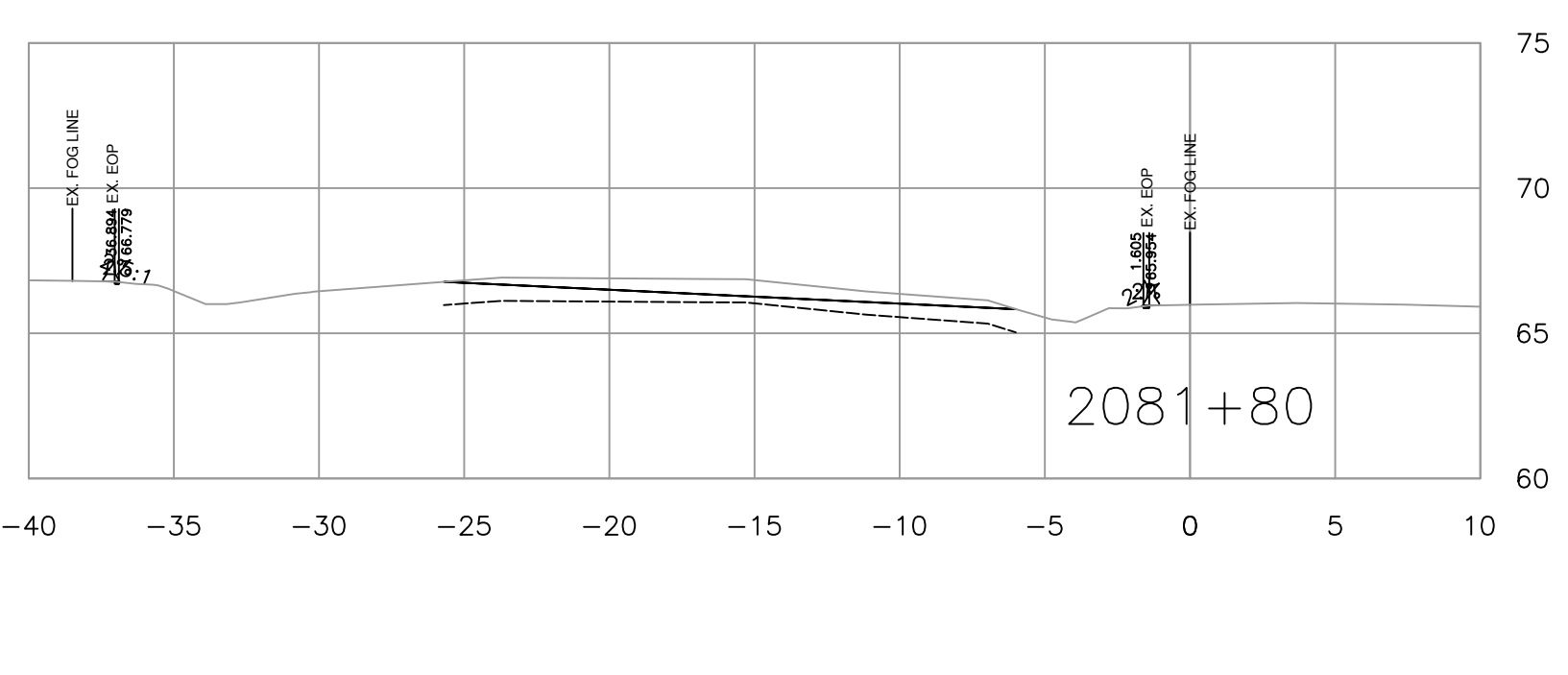
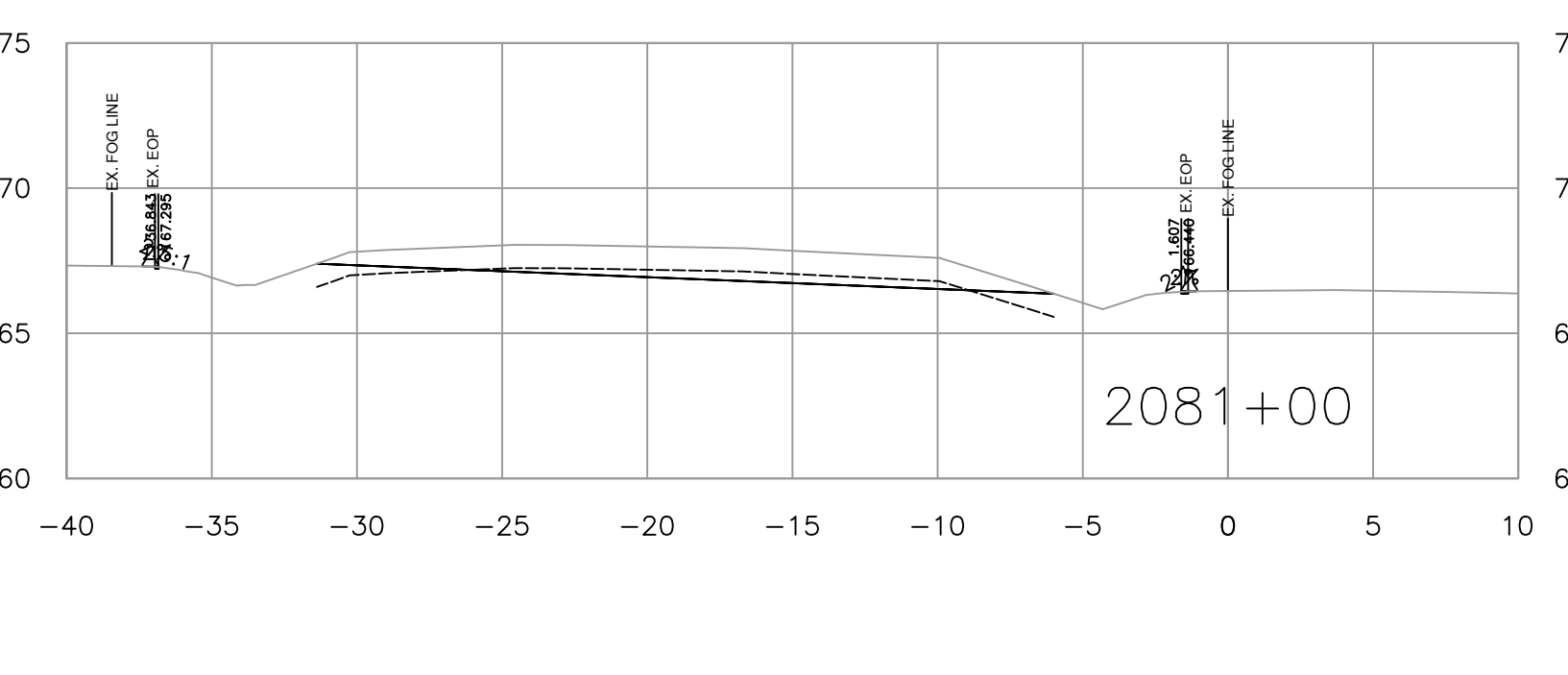
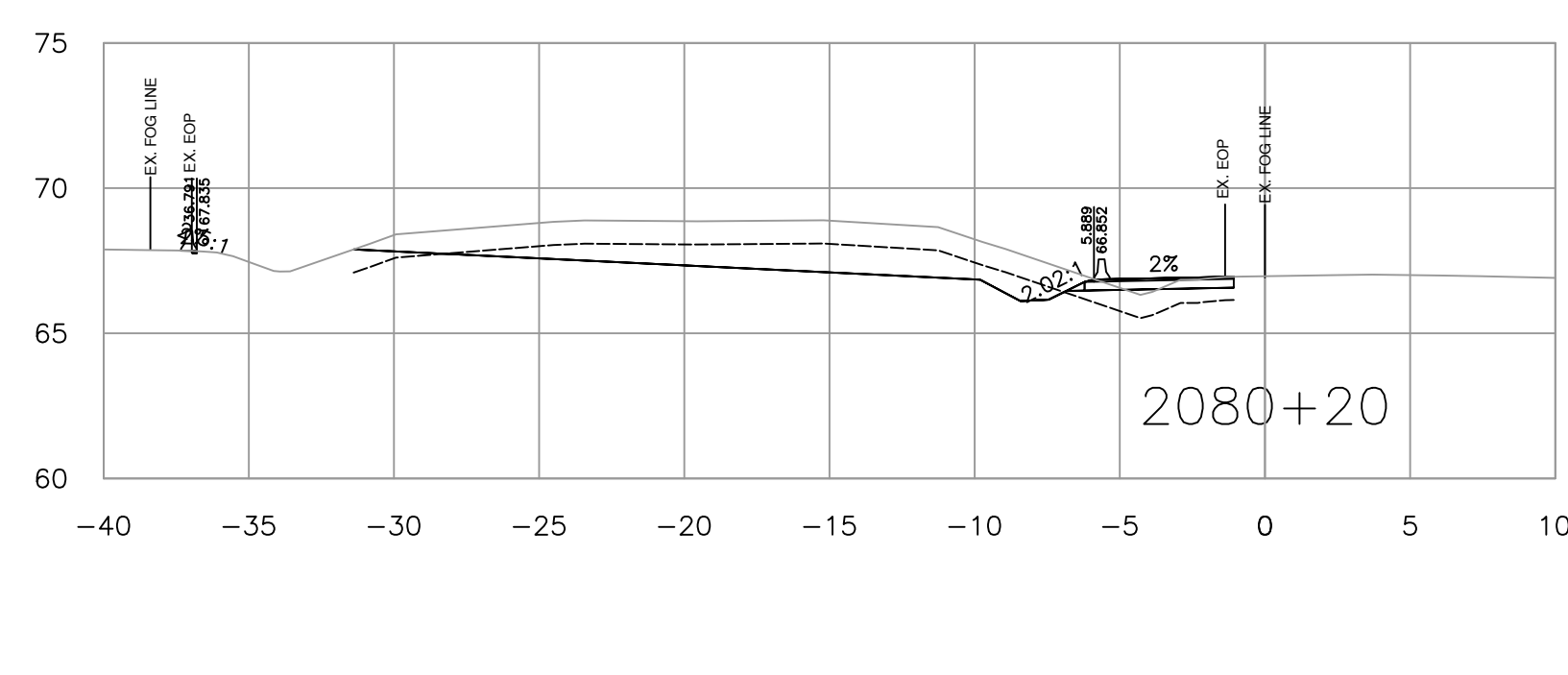
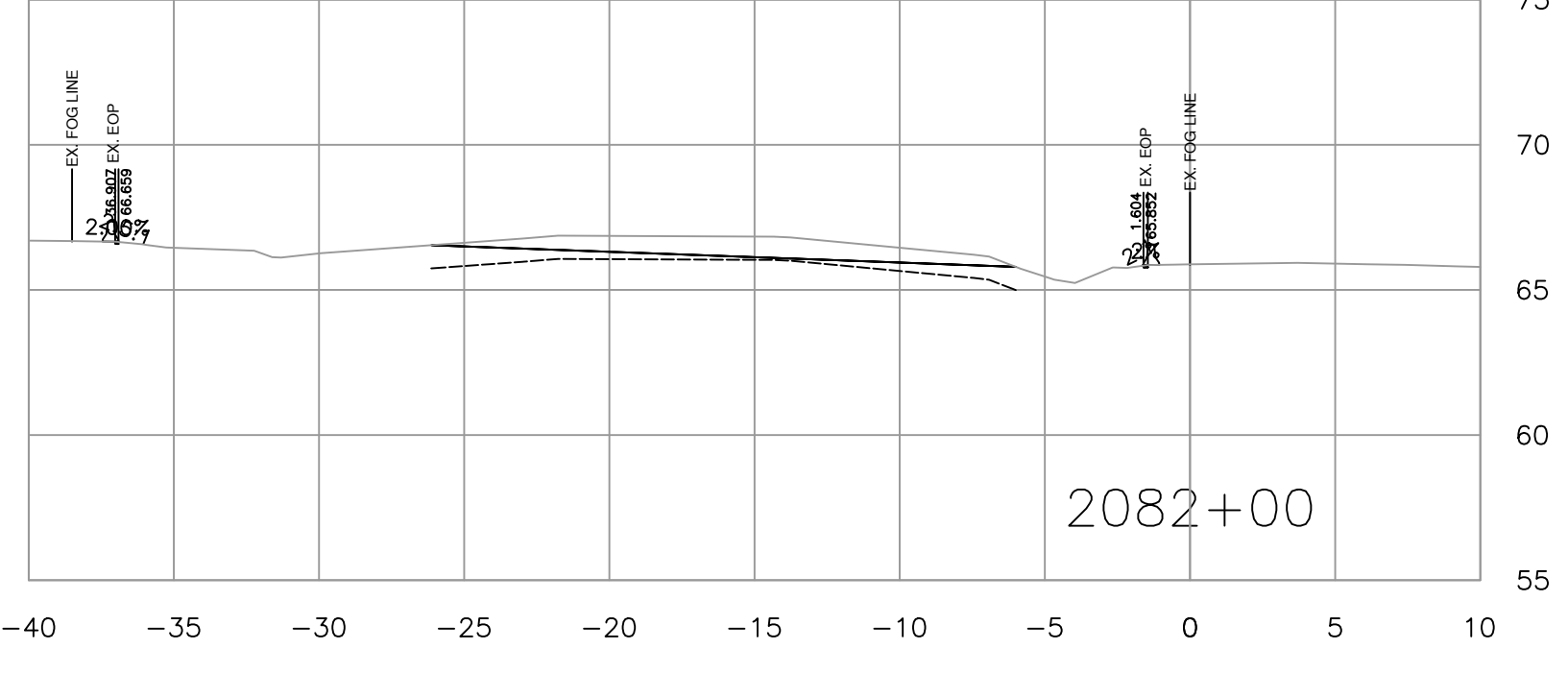
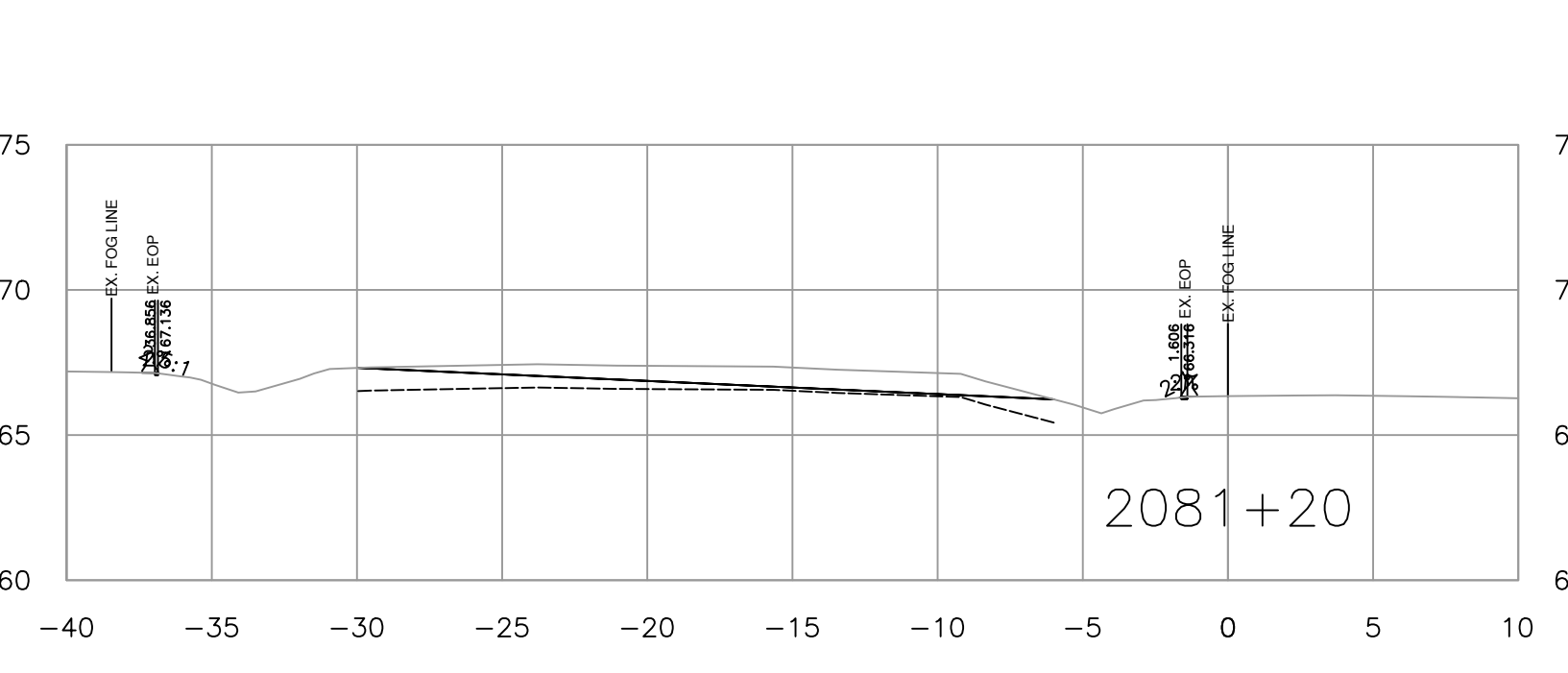
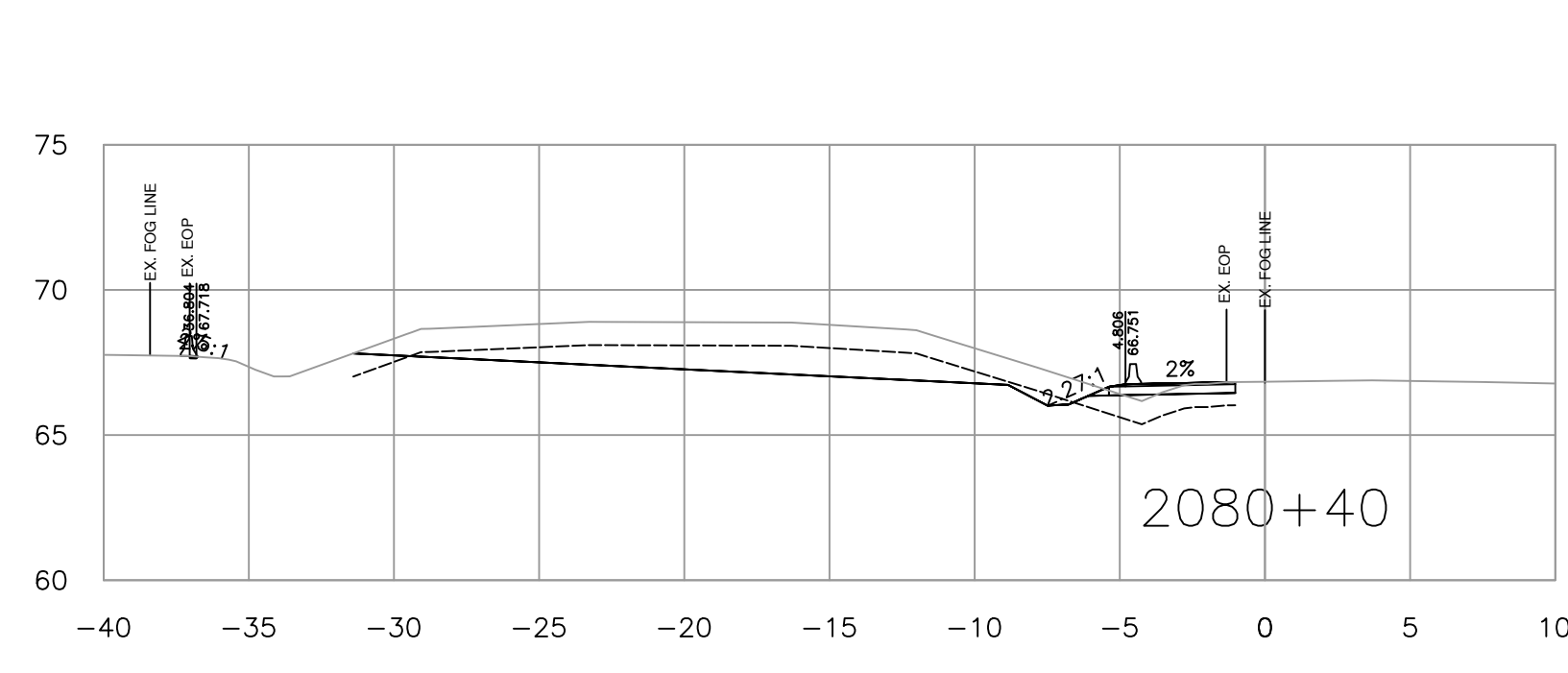
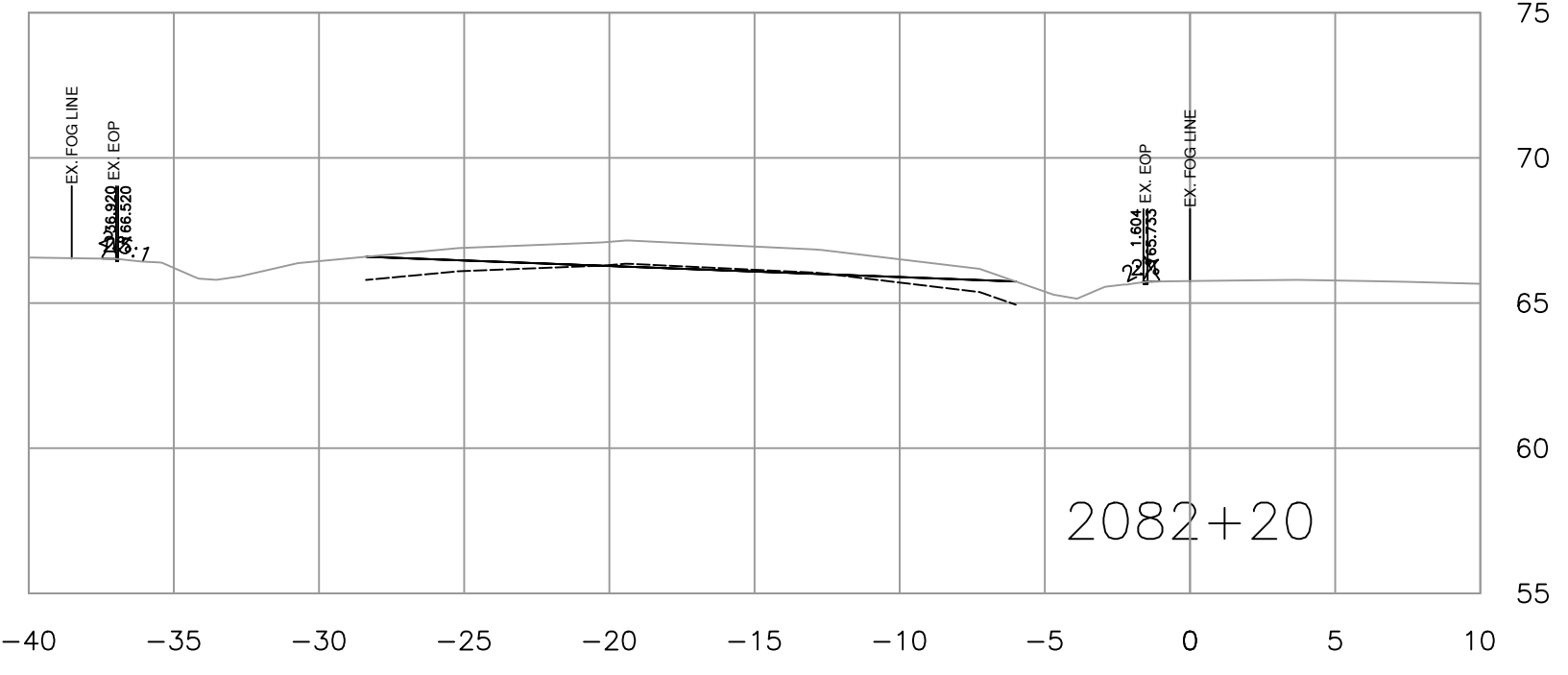
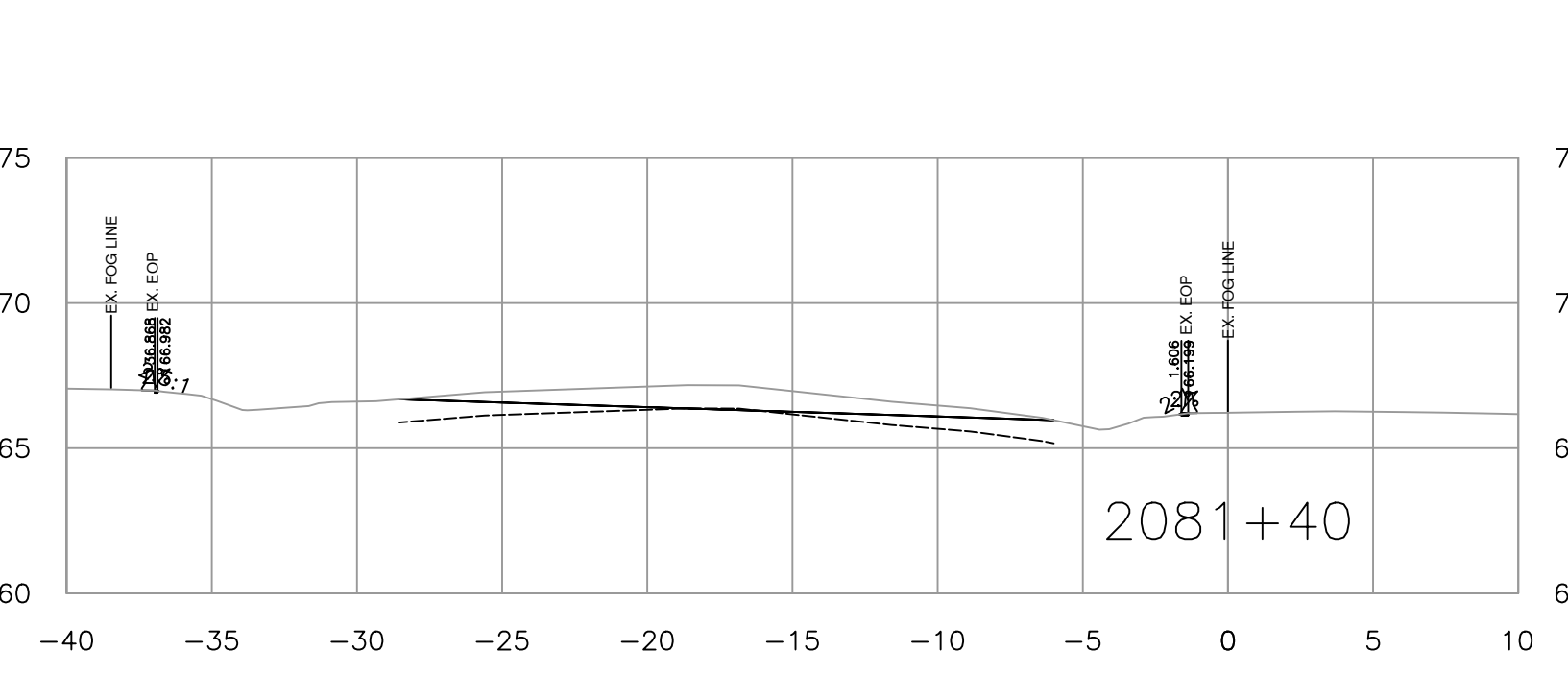
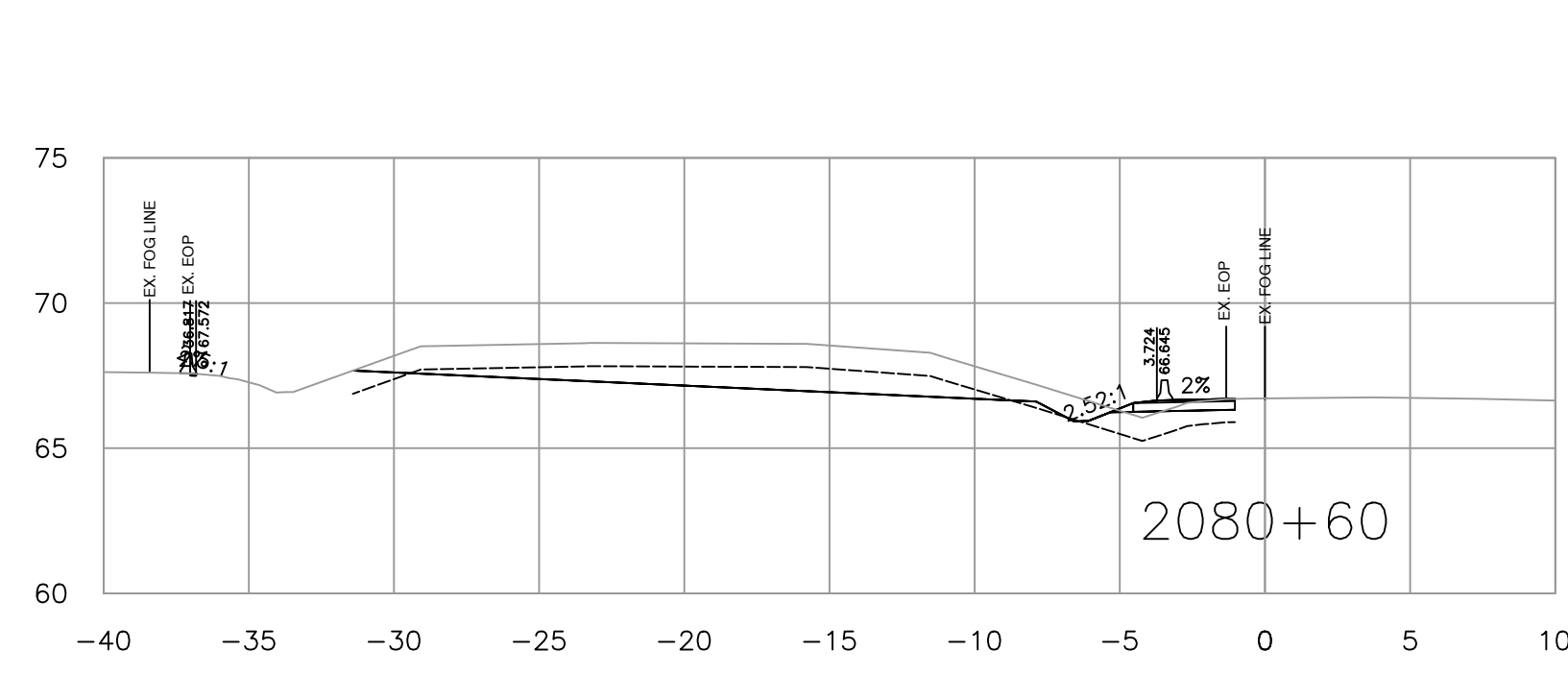
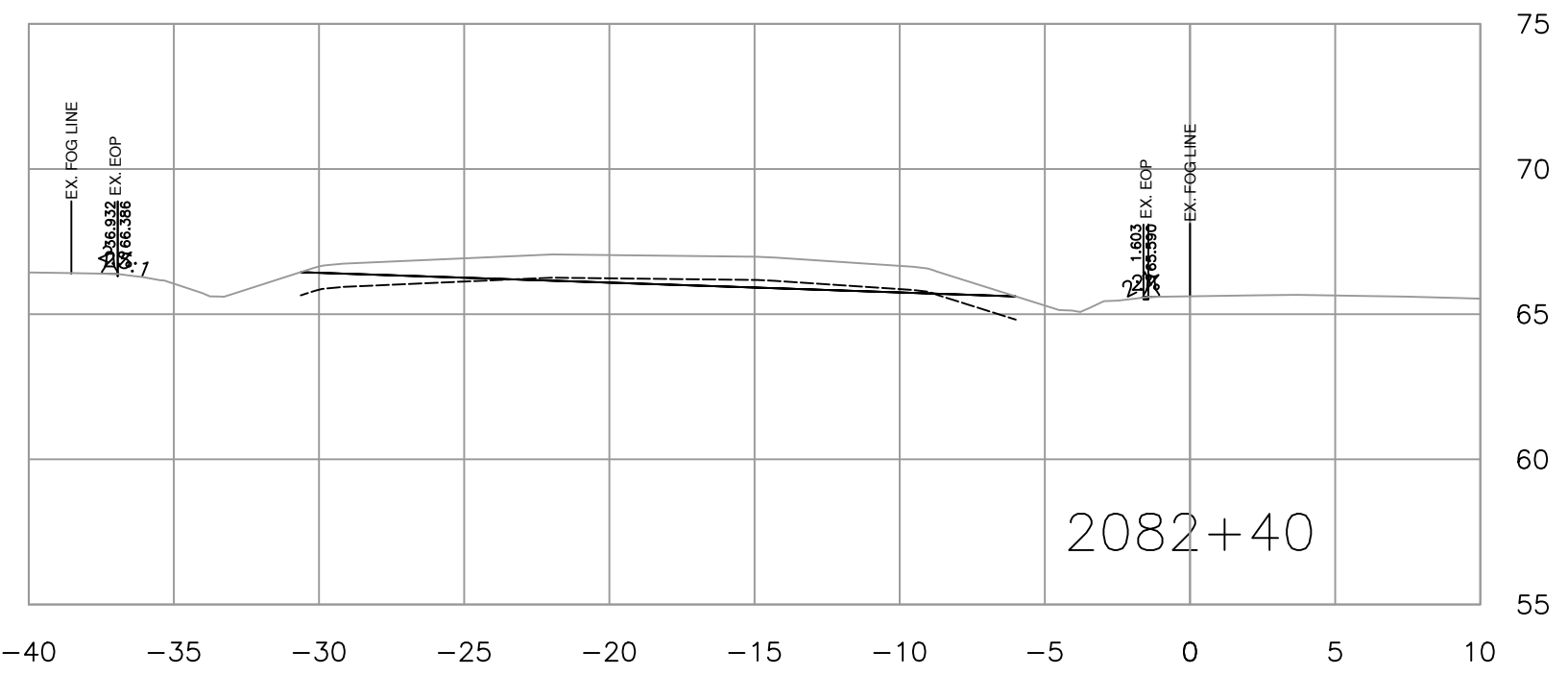
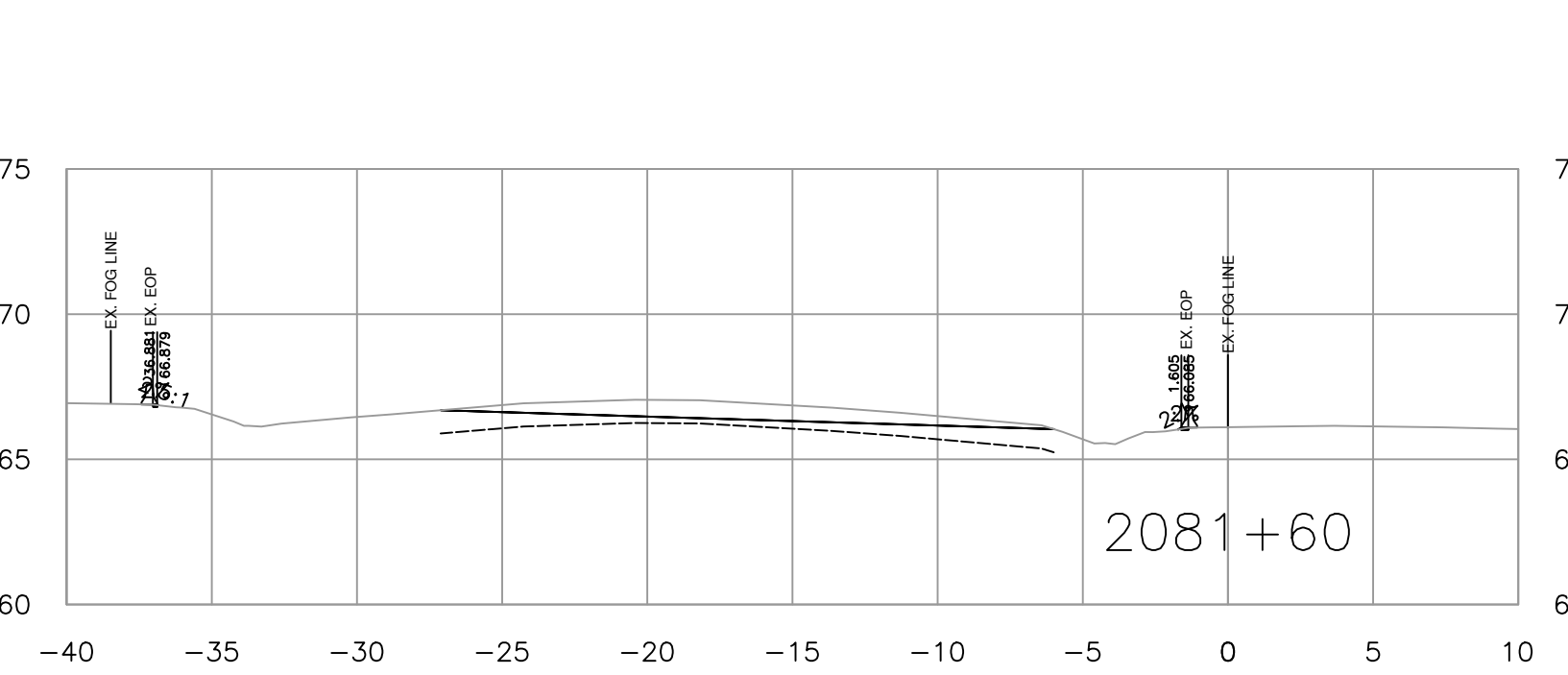
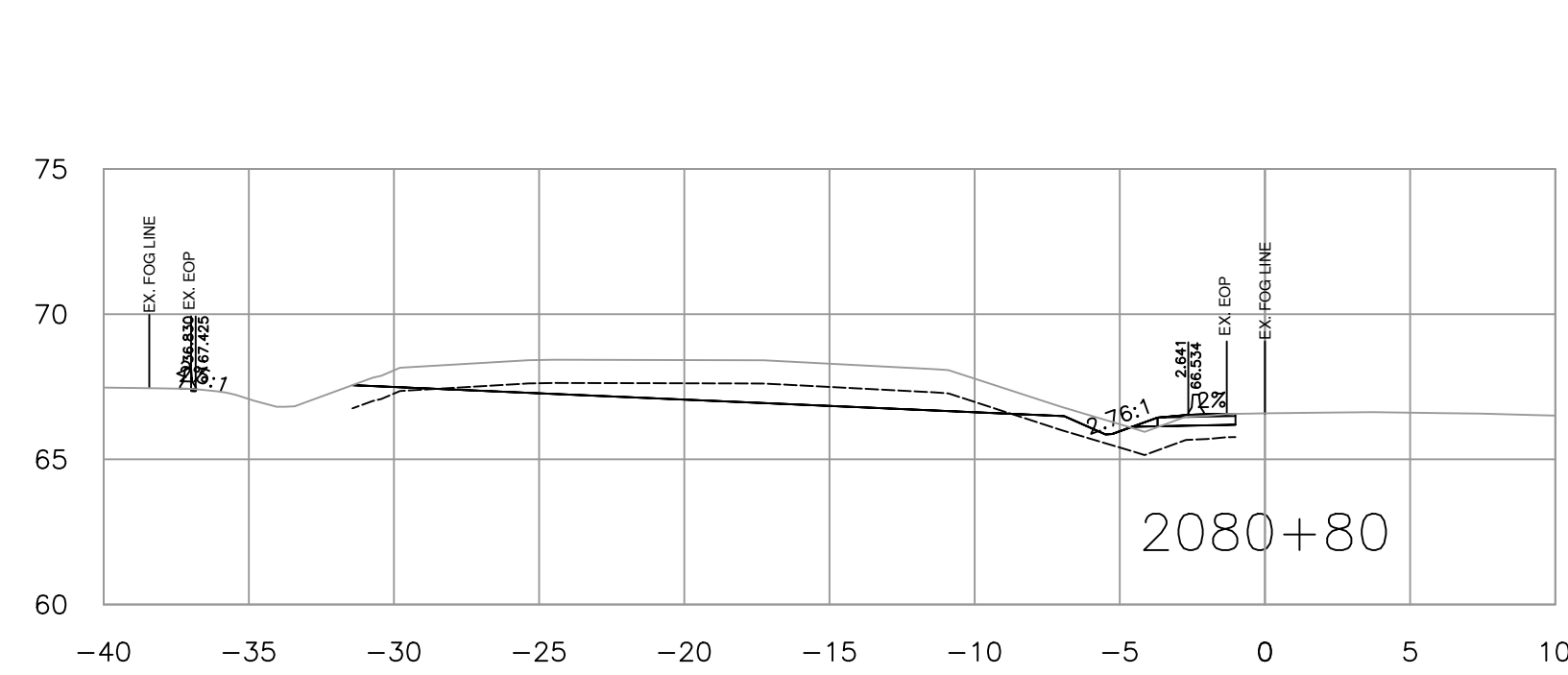
SITE 4 - SHEET 1 OF 1


DESIGNED	<u>L. LIU</u>	DATE	<u>2024-01-12</u>
QUALITY CONTROL	<u>S. BIDULKA</u>	DATE	<u>2024-01-12</u>
QUALITY ASSURANCE	<u>P. TSANG</u>	DATE	<u>2024-01-12</u>
DRAWN	<u>B. THOMAS</u>	DATE	<u>2024-01-12</u>

PROJECT NUMBER	REG	DRAWING NUMBER	REV
13254-0001	1	R1-1100-1005	


ASSOCIATED ENGINEERING (B.C.) LTD.
PERMIT TO PRACTICE 1000163

PLOT DATE: 2024/01/10 G:\2021-2305-00\civil\model\MoTI_MedianSoil_PDV_Working_Drawings\Drawings\Production\1000_DesignSections\R1-1100-1000.dwg

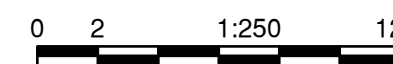




Associated Engineering



BRITISH COLUMBIA
MINISTRY OF TRANSPORTATION AND INFRASTRUCTURE
SOUTH COAST REGION
HIGHWAY DESIGN AND GEOMATICS ENGINEERING

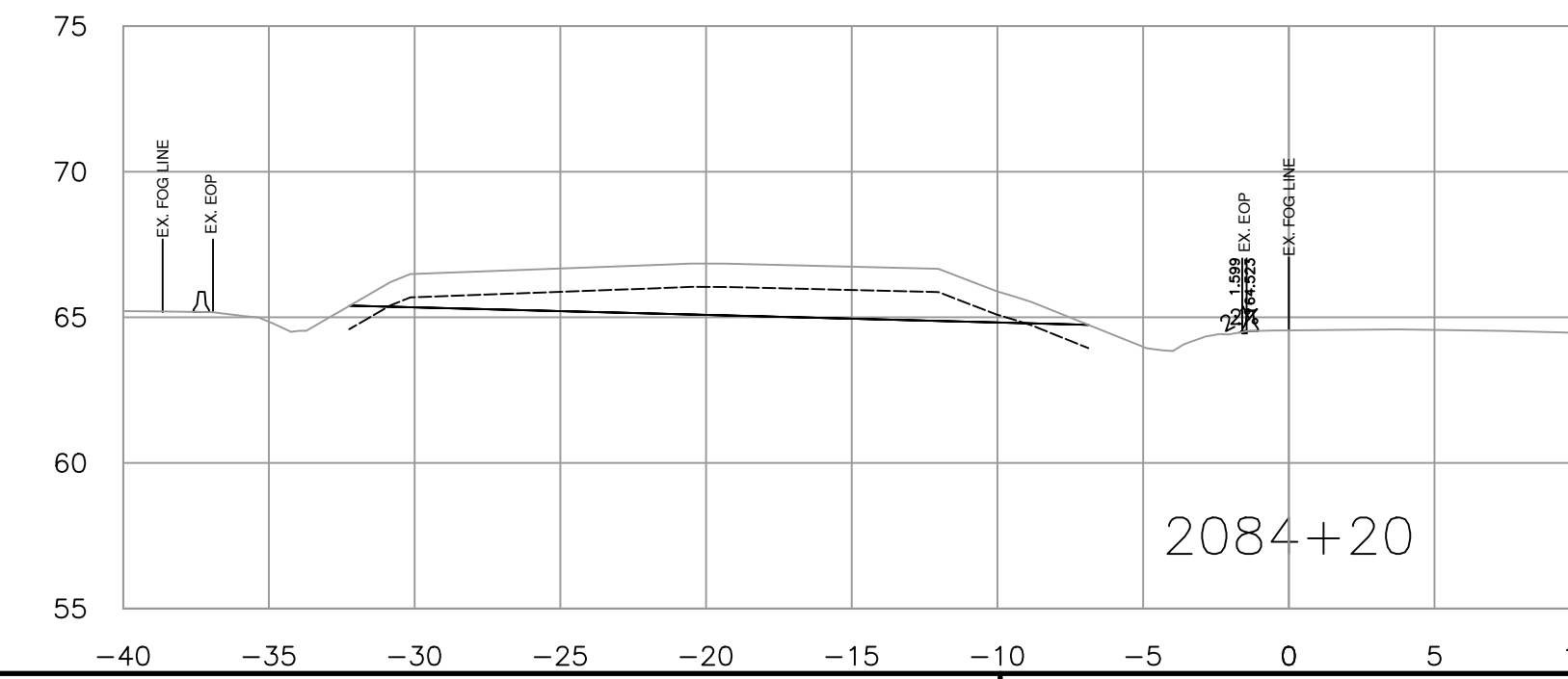
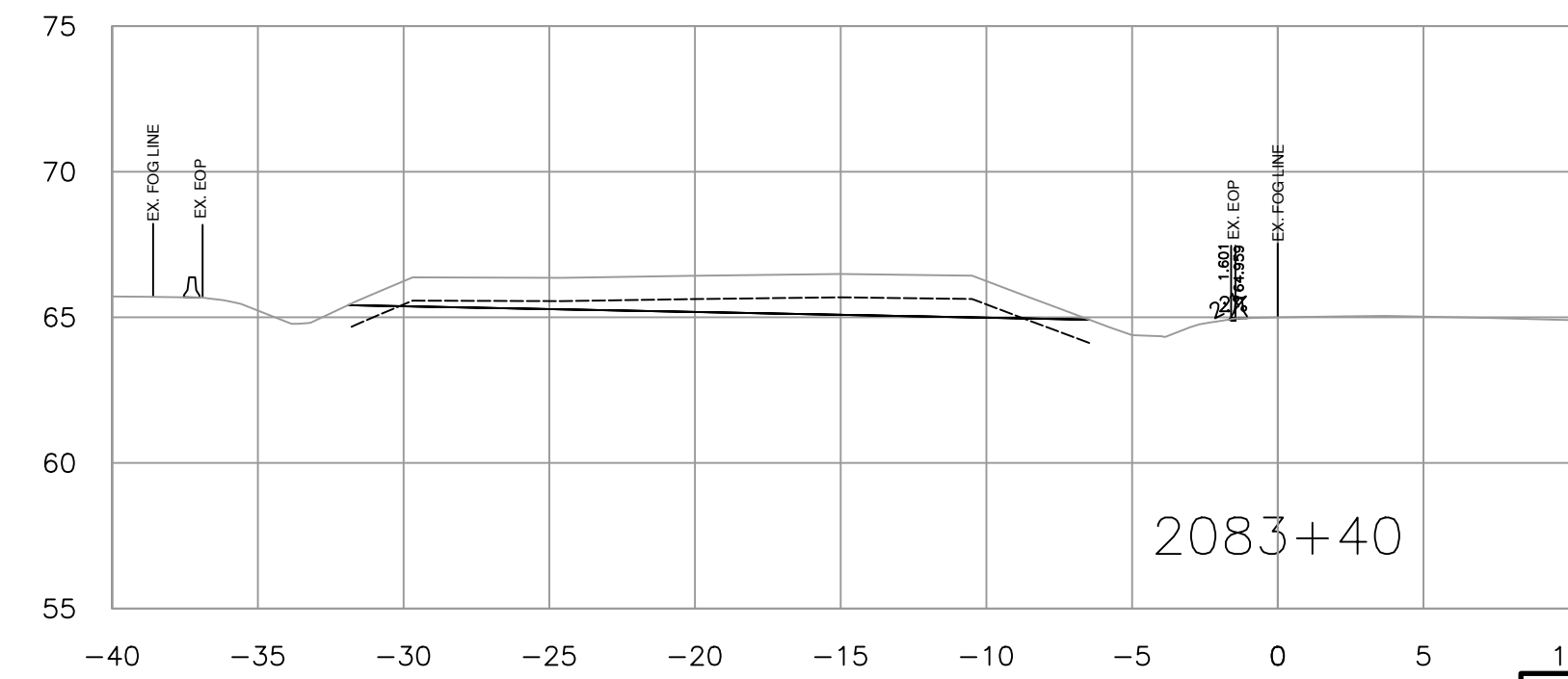
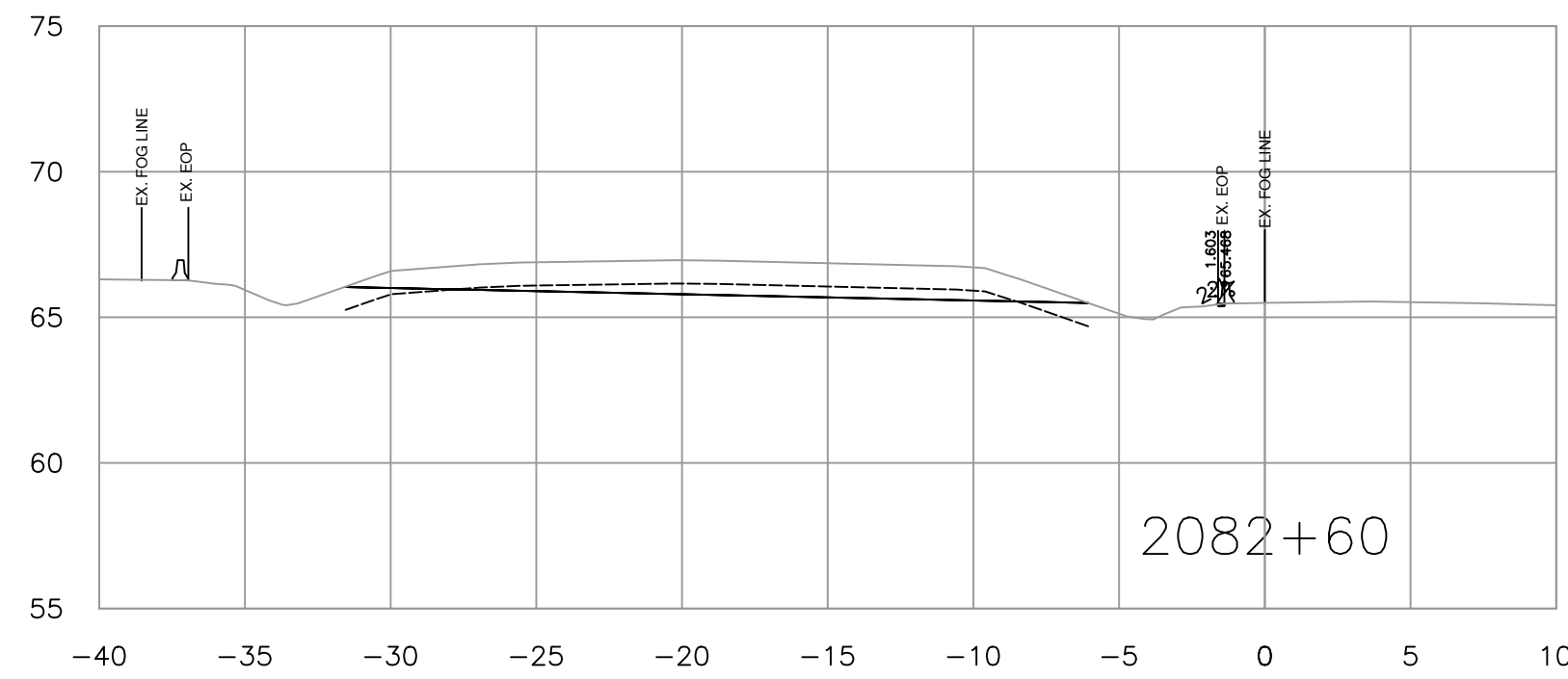
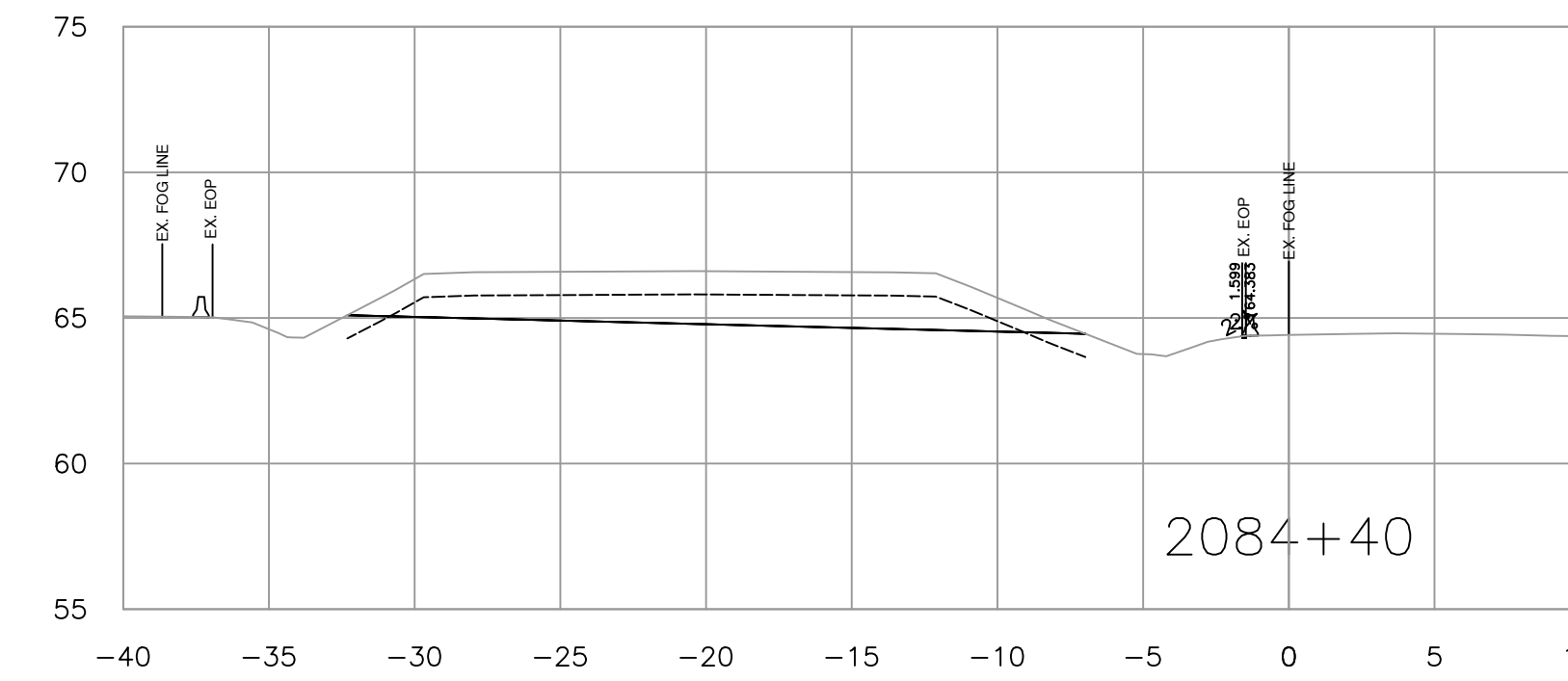
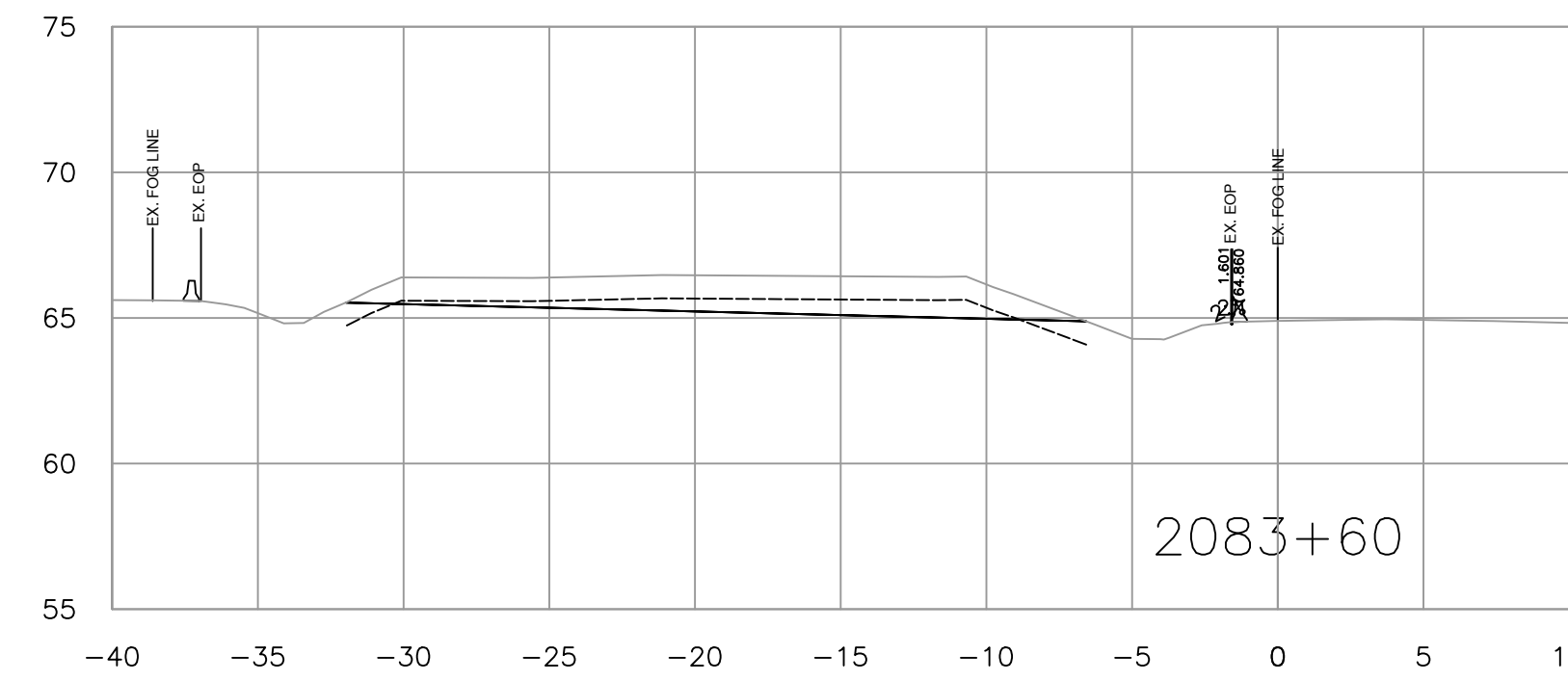
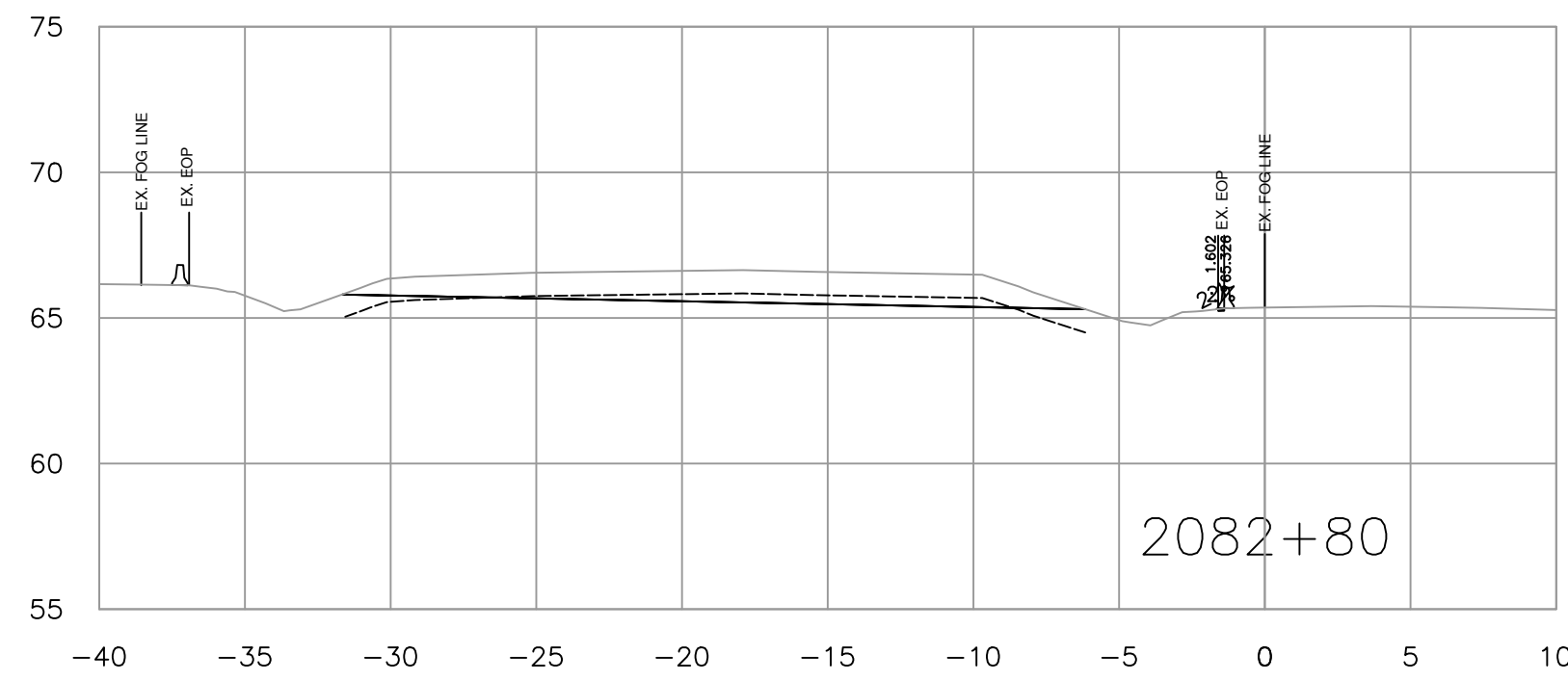
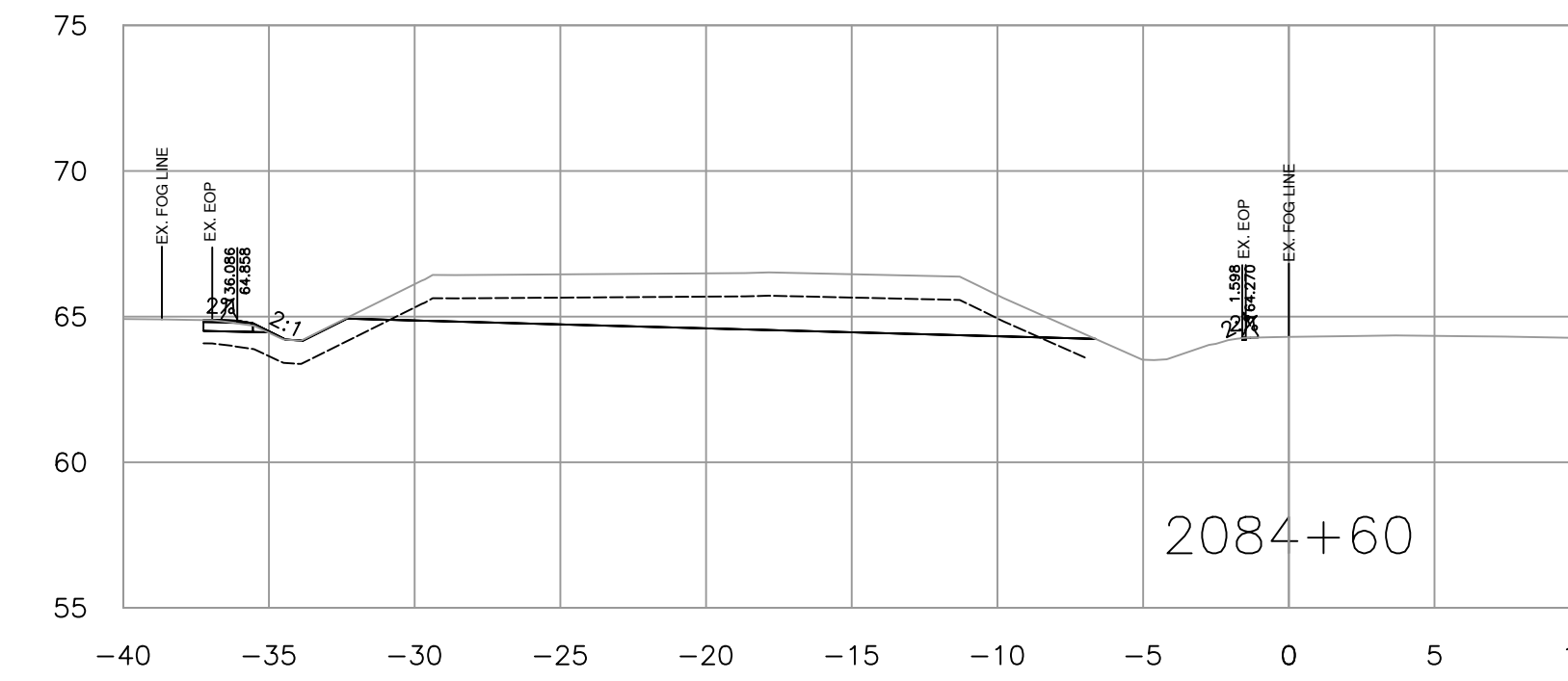
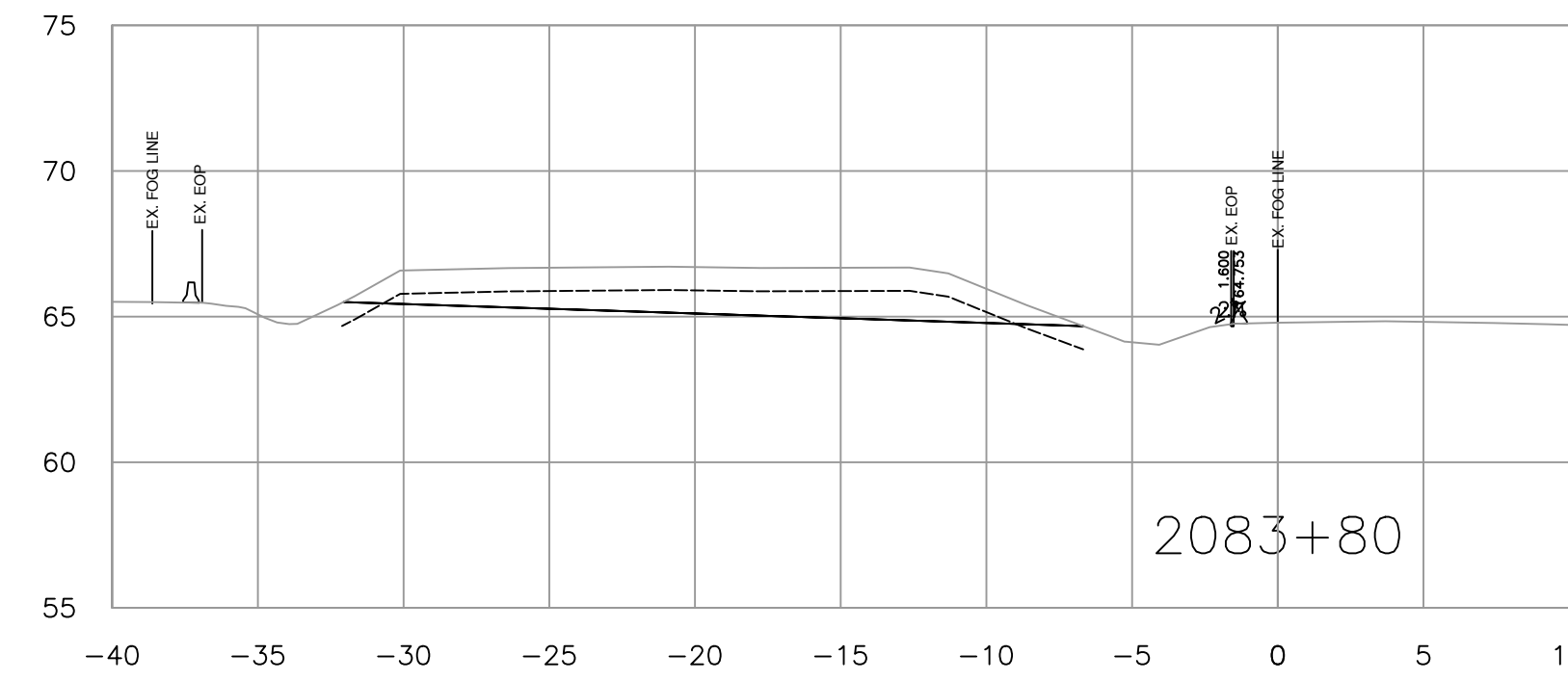
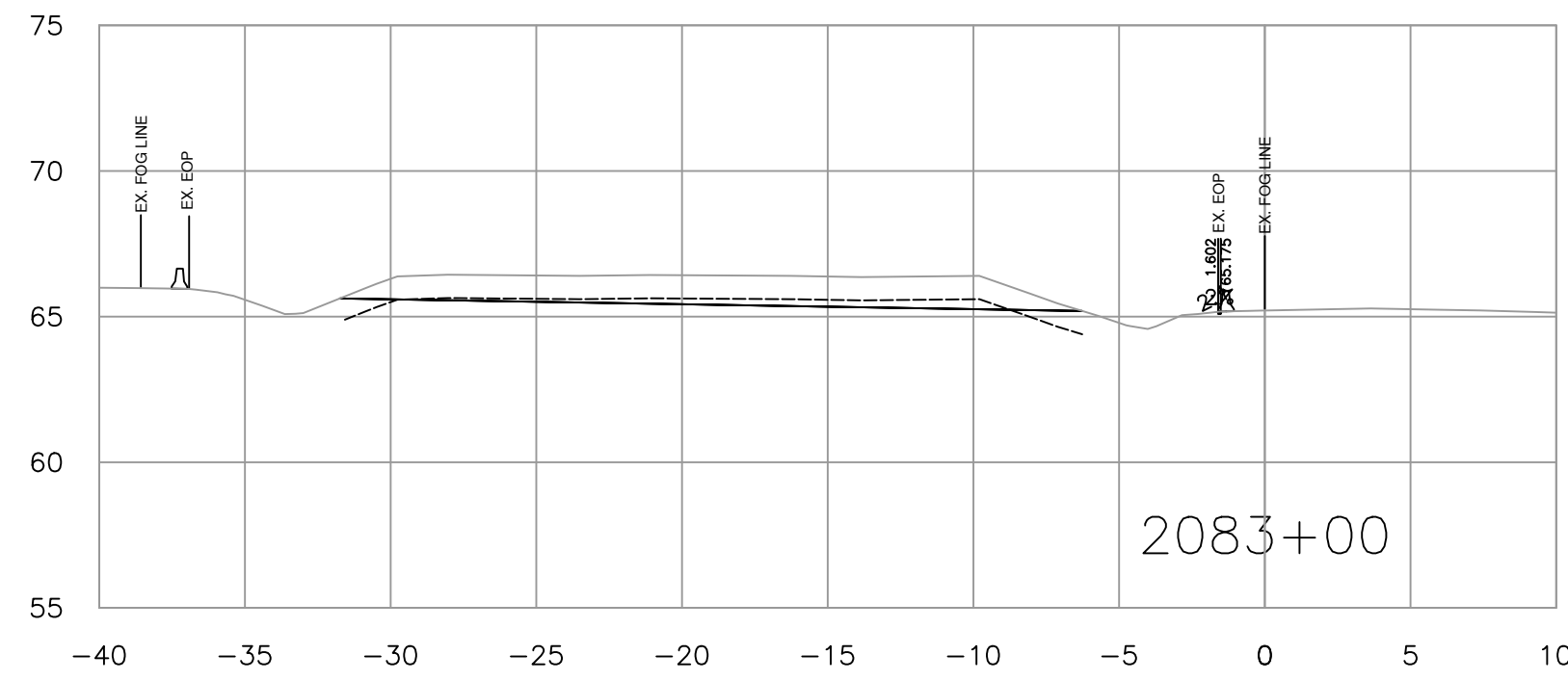
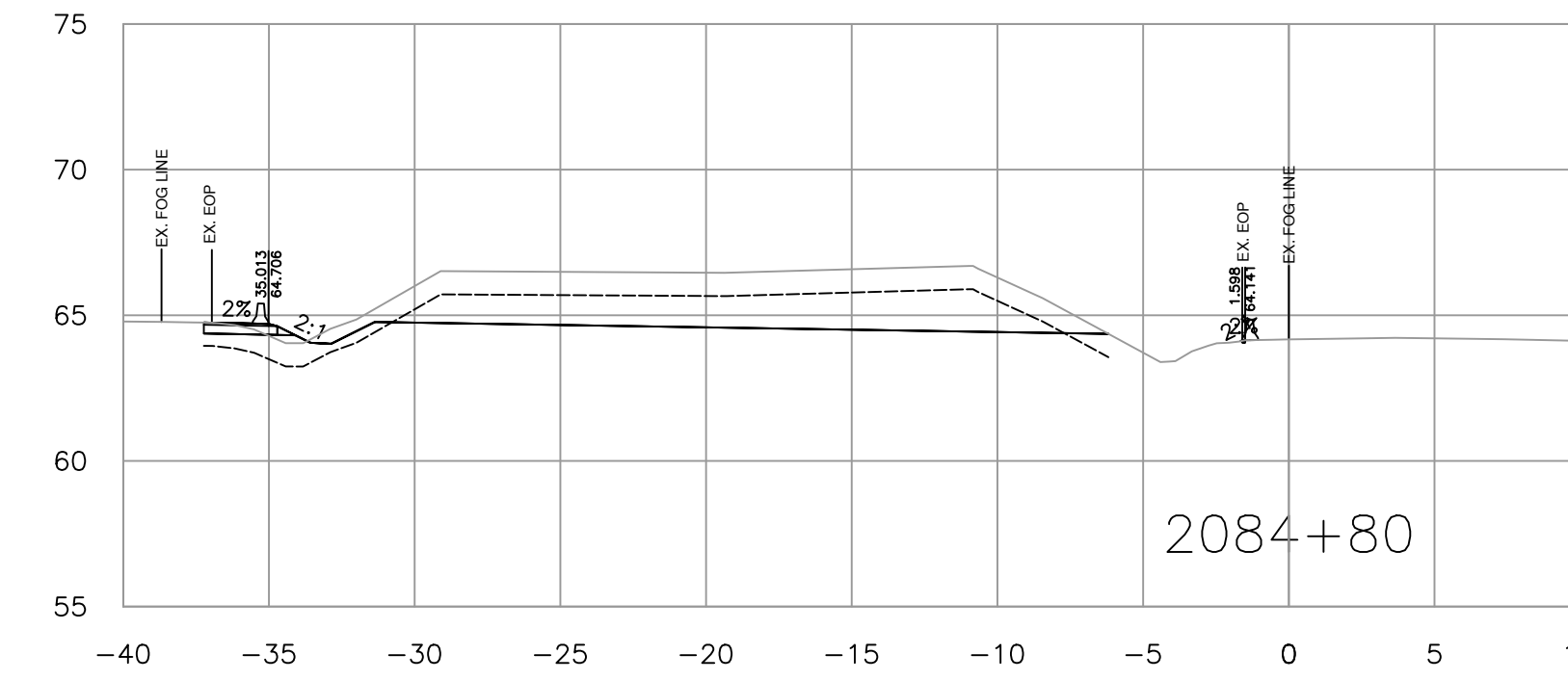
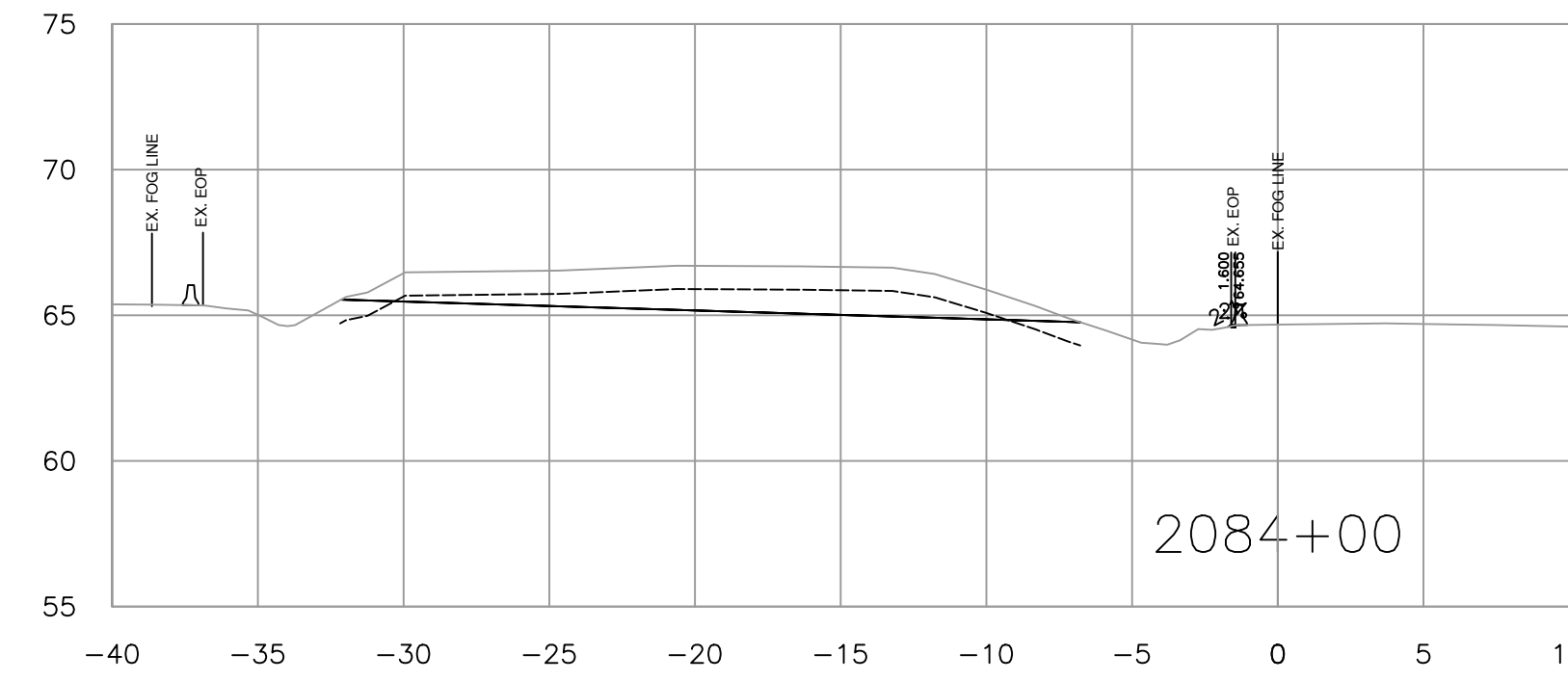
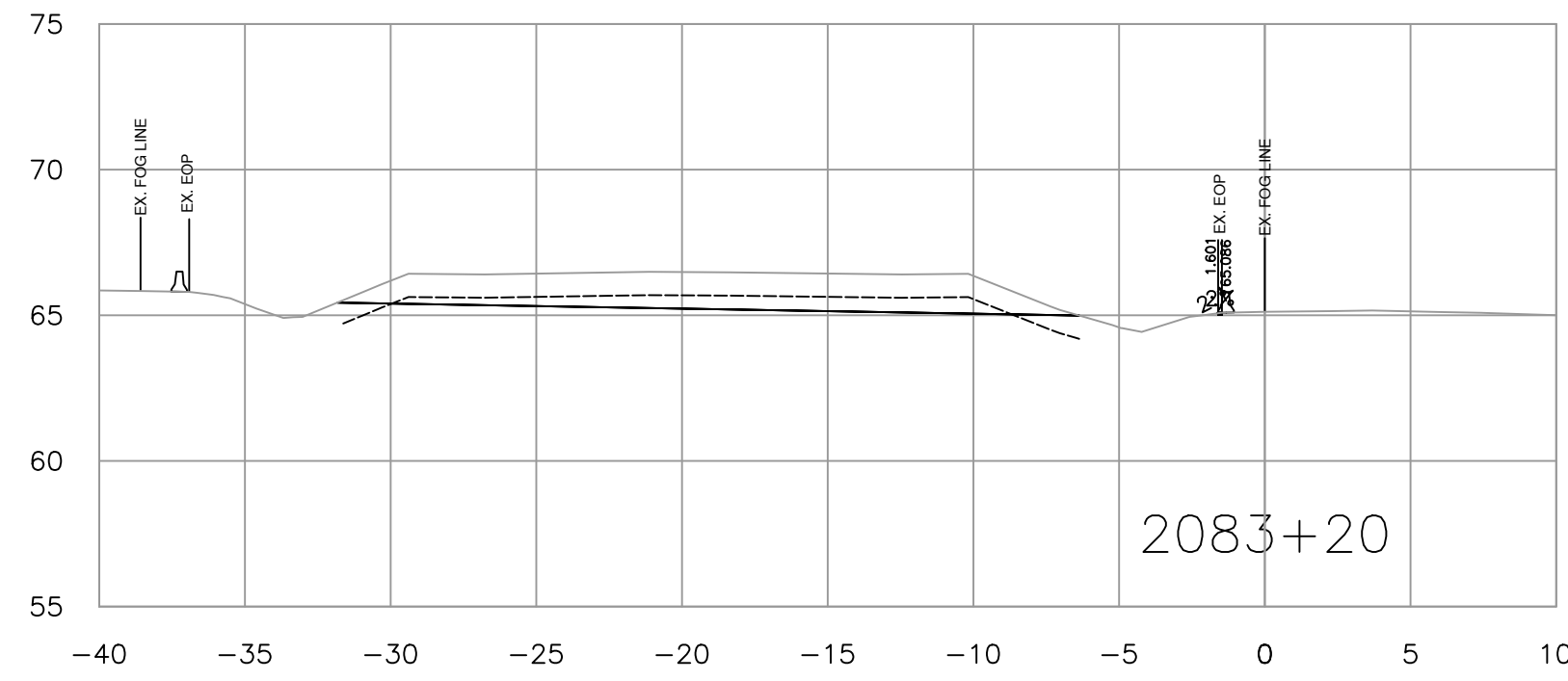
SCALE  CAD FILENAME: R1-1100-1006
 FILE NUMBER: 2021-2305-00
 PLOT DATE: 2024-01-12

CROSS SECTIONS
 HIGHWAY 1 - PEARDONVILLE ROAD TO McCALLUM ROAD
 MEDIAN SOIL REMOVAL
 SITE 5 - HIGHWAY 1 EASTBOUND - L2000
 SITE 5 - SHEET 1 OF 3

REV	DATE	REVISIONS	NAME

ASSOCIATED ENGINEERING (B.C.) LTD. PERMIT TO PRACTICE 1000163		DESIGNED: L. LIU DATE: 2024-01-12
QUALITY CONTROL: S. BIDULKA DATE: 2024-01-12		QUALITY ASSURANCE: P. TSANG DATE: 2024-01-12
DRAWN: B. THOMAS DATE: 2024-01-12		PROJECT NUMBER: 13254-0001
REG: 1	DRAWING NUMBER: R1-1100-1006	REV:

PLOT DATE: 2024/01/10 G:\2021-2305-00\civil\model\MoTI_MedianSoil_PDV_Working_Drawings\DrawingProduction\1000_DesignSections\R1-1100-1000.dwg



MINISTRY OF TRANSPORTATION AND INFRASTRUCTURE
SOUTH COAST REGION
HIGHWAY DESIGN AND GEOMATICS ENGINEERING

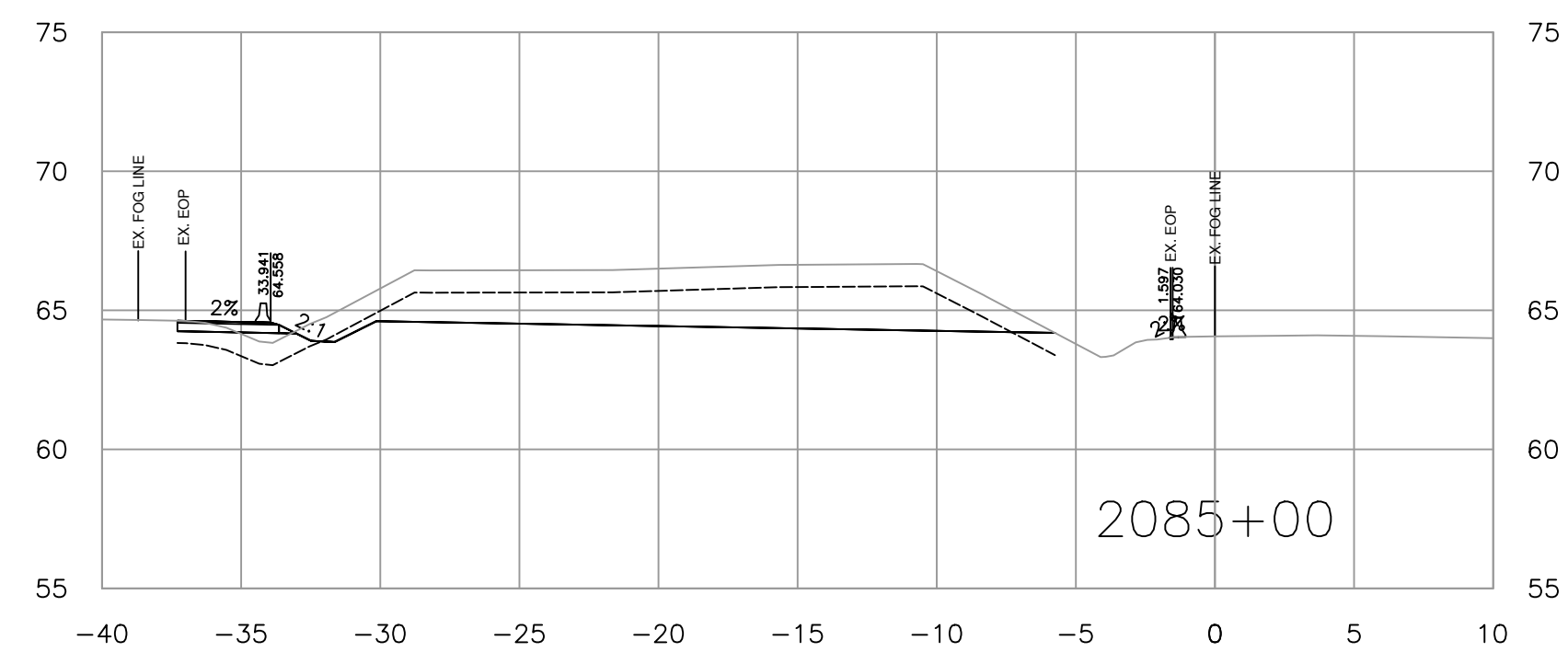
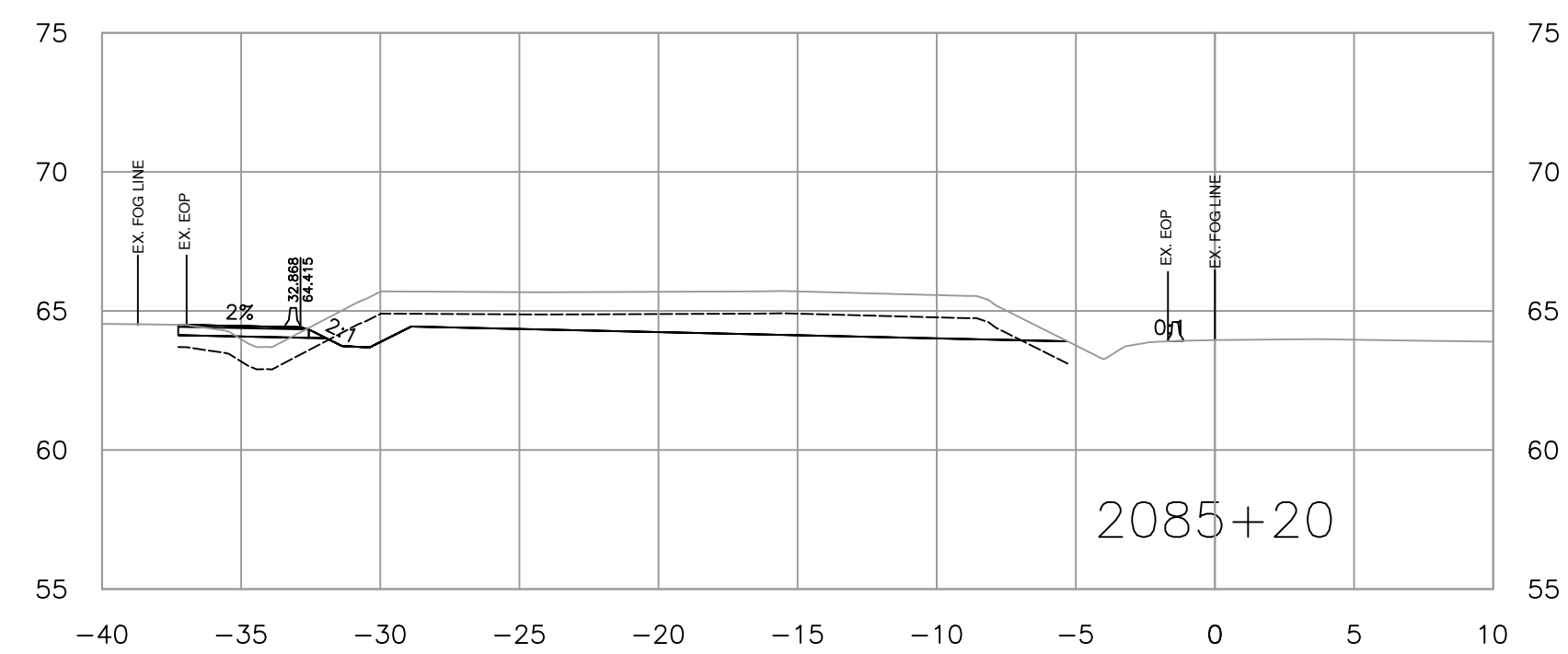
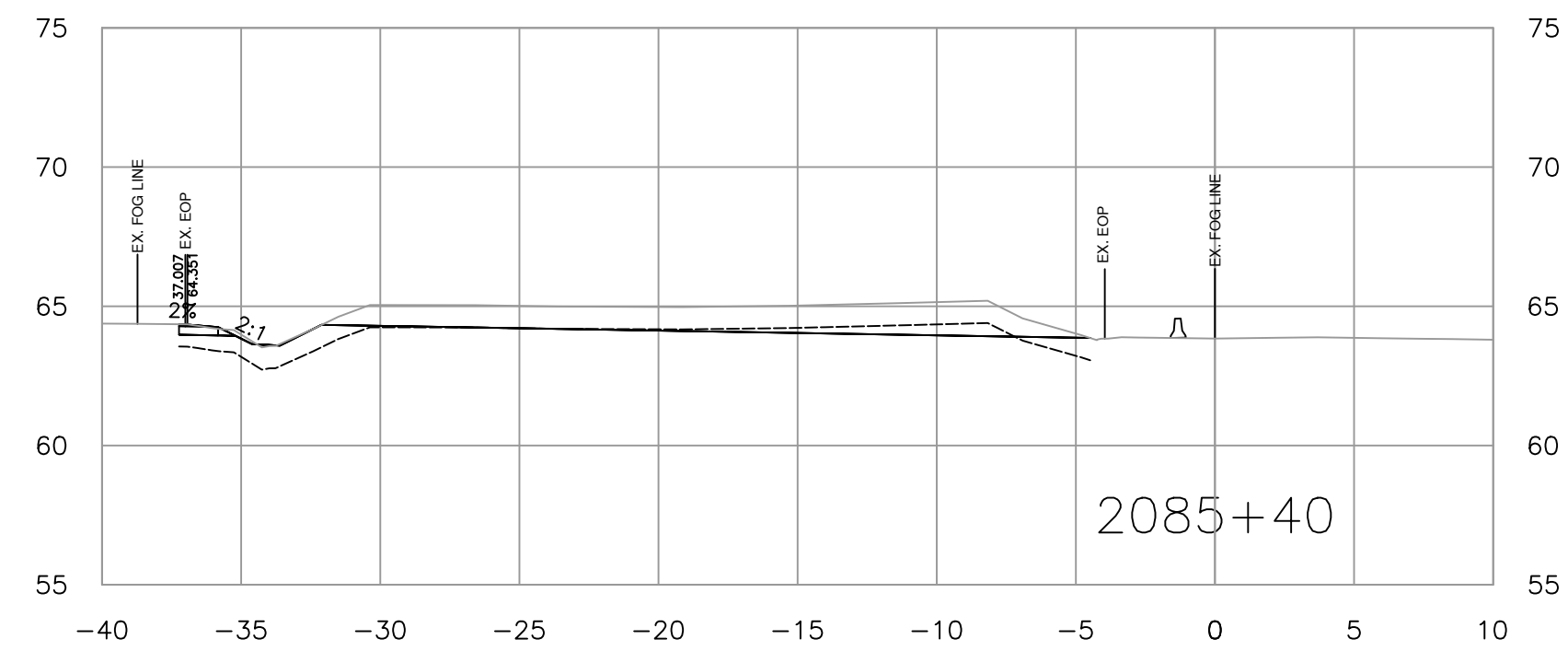
SCALE 0 2 1:250 12m
CAD FILENAME R1-1100-1007
FILE NUMBER 2021-2305-00
PLOT DATE 2024-01-12

REV	DATE	REVISIONS	NAME

CROSS SECTIONS
HIGHWAY 1 - PEARDONVILLE ROAD TO McCALLUM ROAD
MEDIAN SOIL REMOVAL
SITE 5 - HIGHWAY 1 EASTBOUND - L2000
SITE 5 - SHEET 2 OF 3

DESIGNED	L. LIU	DATE	2024-01-12
QUALITY CONTROL	S. BIDULKA	DATE	2024-01-12
QUALITY ASSURANCE	P. TSANG	DATE	2024-01-12
DRAWN	B. THOMAS	DATE	2024-01-12
PROJECT NUMBER	13254-0001	REG	1
DRAWING NUMBER	R1-1100-1007	REV	

PLOT DATE: 2024/01/10 G:\2021-2305-00\civil\model\MoTI_MedianSoil_PDV_Working_Drawings\Drawings\Production\1000_DesignSections\R1-1100-1000.dwg



MINISTRY OF TRANSPORTATION AND INFRASTRUCTURE
SOUTH COAST REGION
HIGHWAY DESIGN AND GEOMATICS ENGINEERING

SCALE 0 2 1:250 12m
CAD FILENAME R1-1100-1008
FILE NUMBER 2021-2305-00
PLOT DATE 2024-01-12

REV	DATE	REVISIONS	NAME

CROSS SECTIONS
HIGHWAY 1 - PEARDONVILLE ROAD TO McCALLUM ROAD
MEDIAN SOIL REMOVAL
SITE 5 - HIGHWAY 1 EASTBOUND - L2000
SITE 5 - SHEET 3 OF 3

ASSOCIATED ENGINEERING (B.C.) LTD. PERMIT TO PRACTICE 1000163	DESIGNED: L. LIU DATE: 2024-01-12
	QUALITY CONTROL: S. BIDULKA DATE: 2024-01-12
	QUALITY ASSURANCE: P. TSANG DATE: 2024-01-12
	DRAWN: B. THOMAS DATE: 2024-01-12
PROJECT NUMBER 13254-0001	REG 1 DRAWING NUMBER R1-1100-1008