



Ministry of
Transportation
and Infrastructure

PROJECT No. 13253-1001

FRASER VALLEY HIGHWAY 1 CORRIDOR
IMPROVEMENT PROGRAM
HIGHWAY 1 - MAINLINE WEST
DRAWING PACKAGE 2
BRADNER REST AREA IMPROVEMENTS
UTILITY PRELOCATE PLAN

I. PILKINGTON, CHIEF ENGINEER

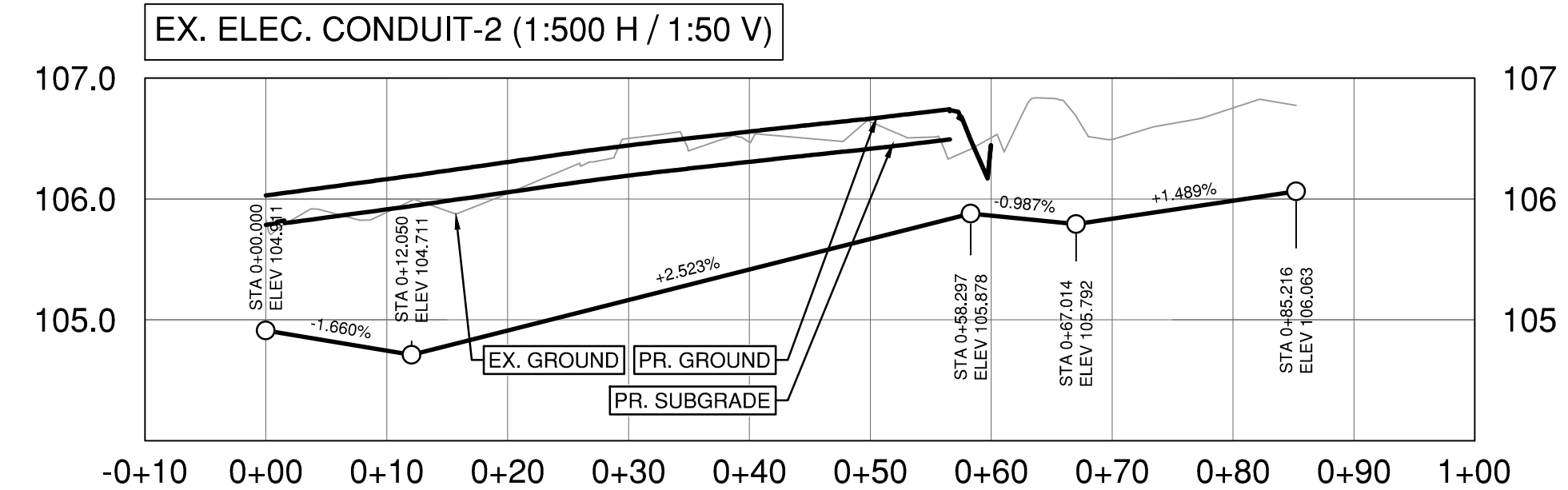
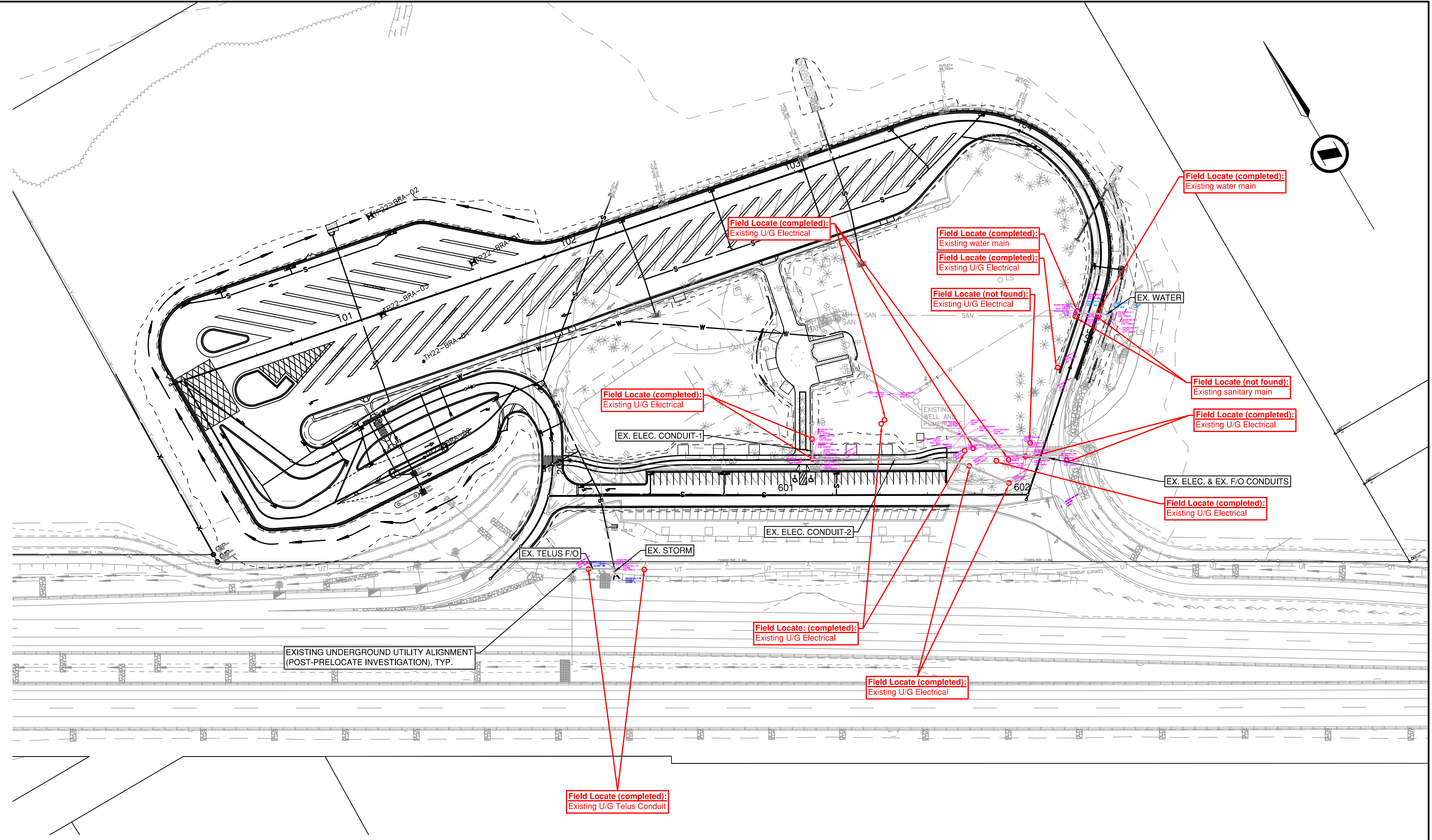
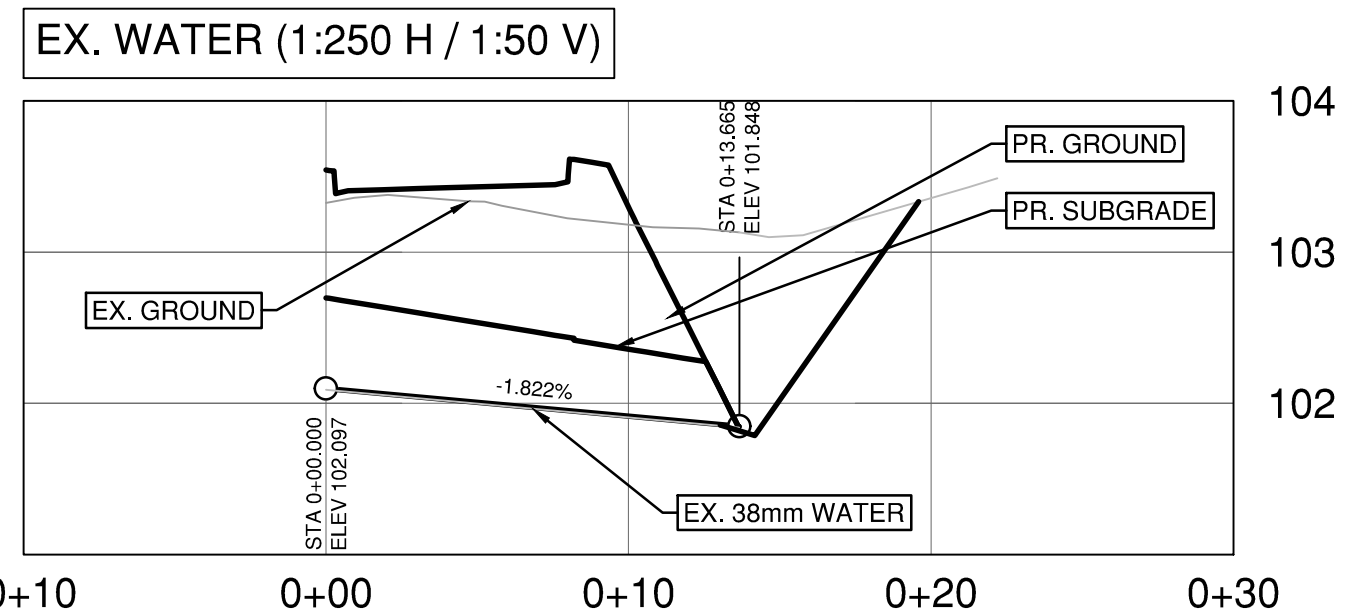
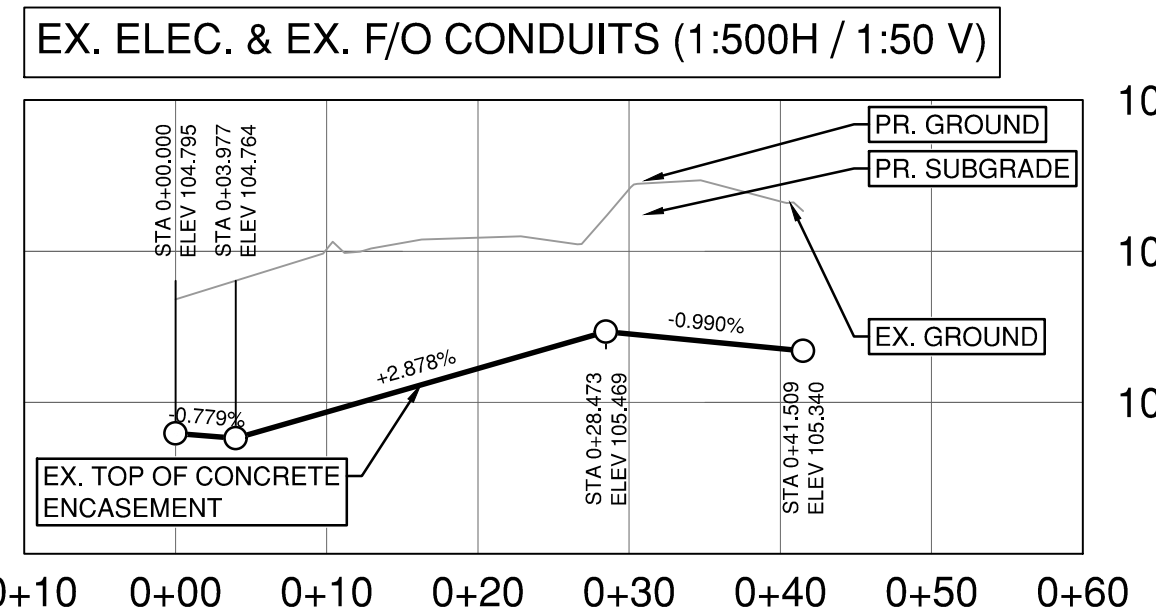
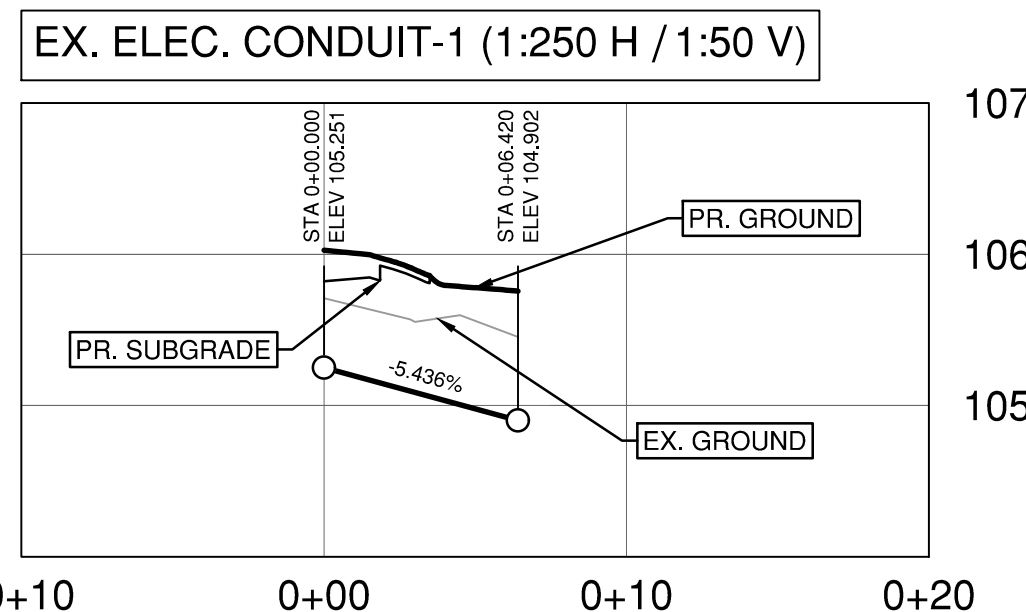
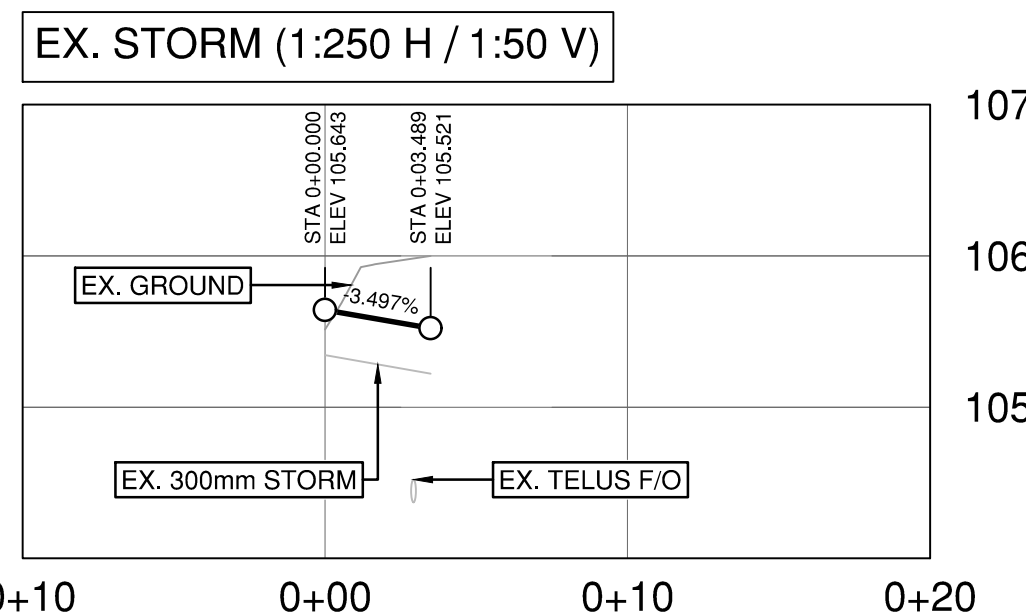
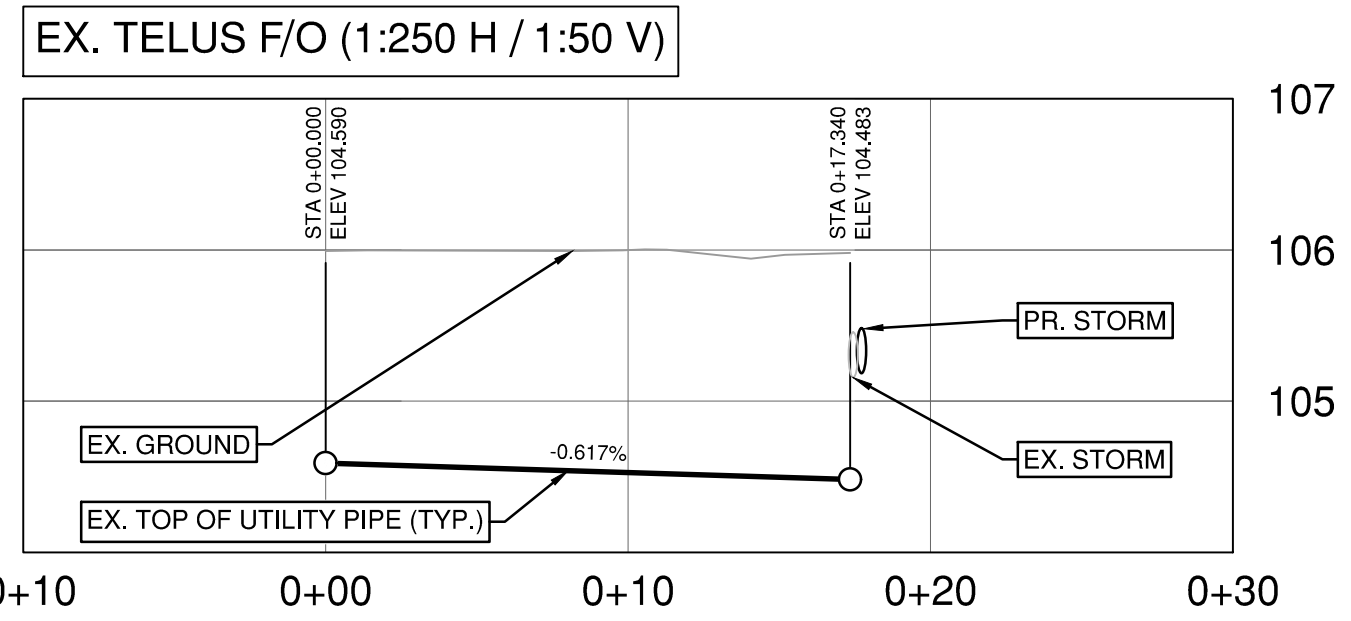
DRAWING INDEX

R1-1063-1116UT

UTILITY PRELOCATE PLAN

FOR REFERENCE ONLY

PLOT DATE: 2024/01/23 G:\Projects\33000\33000-Watcom\02_CADD\Broaden\DrawingProduction\1100_Outlines\R1-1063-1100UTPL.dwg



NOTES:
 1. PROFILE AND ALIGNMENT FOR EXISTING U/G UTILITIES ILLUSTRATED ABOVE IN SECTION(S) IS TOP OF EXISTING UTILITY PIPE OR TOP OF EXISTING CONCRETE ENCASUREMENT
 2. STATION 0+00 APPLICABLE TO THE ABOVE SECTIONS COMMENCE AT EITHER THE SOUTH OR WEST EXTENTS OF THE HORIZONTAL ALIGNMENTS

SUITE 201, 8506 - 200 STREET LANGLEY, BRITISH COLUMBIA, V2Y 0M1 PH : 604.371.0091 FAX : 604.371.0098			
SCALE		CAD FILENAME: R1-1063-1100UTPL.DWG	
		FILE NUMBER	33038
		PLOT DATE	1/23/2024
REV	DATE	REVISIONS	NAME
PC	2022-10-28	100% DETAILED DESIGN	B. BARKER
PD	2023-12-01	100% DETAILED DESIGN RE-SUBMISSION	B. BARKER
PE	2024-01-26	DRAFT ISSUED FOR TENDER	B. BARKER

	MINISTRY OF TRANSPORTATION AND INFRASTRUCTURE		
	SOUTH COAST REGION HIGHWAY DESIGN AND GEOMATICS ENGINEERING		
UTILITY PRELOCATE PLAN			
HIGHWAY 1 - MAINLINE WEST			
BRADNER REST AREA IMPROVEMENTS			
DESIGNED	N. THUNSTROM	DATE	2024-01-26
QUALITY CONTROL	B. BARKER	DATE	2024-01-26
QUALITY ASSURANCE	A. PELLAM	DATE	2024-01-26
DRAWN	N. THUNSTROM	DATE	2024-01-26
PROJECT NUMBER	13253-1001	REG	1
DRAWING NUMBER	R1-1063-1116UT	REV	PE