

PLOT DATE: 2023/12/22 \\se.ca\data\working\k\2023-2708-00\civ\model\MoTI\Working_Drawings\DrawingProduction\100_RW_PropertyAcquisition\R1-930-101RW.dwg

SECTION 14
TP. 4 R 30 W.6M.

FRAC. SECTION 13
TP. 4 R 30 W.6M.

CHEHALIS INDIAN RESERVE No. 5

PLAN 59224 CLSR
PLAN 46738 LTO

TELUS BLOCK C
PLAN 29TU1312

PLAN RD2062 CLSR
PLAN 325 LTO

LOT 148
PLAN 83723 CLSR

LOT 148
PLAN 83723 CLSR

CHEHALIS INDIAN RESERVE No. 5

CHEHALIS INDIAN RESERVE No. 5

MORRIS VALLEY ROAD

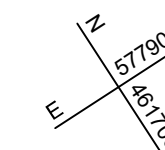
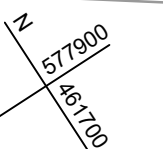
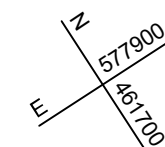
100 LINE

101+46.24 TO HWY 7

102+00

104+00

104+91.65



- LEGEND**
- LICENSE TO CONSTRUCT
 - NEW RIGHT OF WAY REQUIRED
 - PROPOSED CUT/FILL EXTENTS

FOR PLAN / DRAINAGE
SEE DWG. No. R1-930-101

LEGAL DESCRIPTION	PID NUMBER	ROAD CLASSIFICATION	NEW R/W REQUIRED	L.T.C	COMMENTS
TELUS - BLOCK C PLAN 29TU1312			0.0169 ha	0.0168 ha	
CHEHALIS INDIAN RESERVE No. 5 LOT 148 PLAN 83723 CLSR			0.291 ha	0.0215 ha	1664 m ² + 886 m ² + 355 m ² = 2905 m ²
SECTION 14 TP. 4 R 30 W.6M.			0.0133 ha		
FRAC. SECTION 13 TP. 4 R 30 W.6M.			0.0989 ha		

Professional Seal

		CAD FILENAME: R1-930-101RW	
SCALE: 0 5 1:500 25m		PLOT DATE: 2024-01-05	
REV	DATE	REVISIONS	NAME

		MINISTRY OF TRANSPORTATION AND INFRASTRUCTURE SOUTH COAST REGION HIGHWAY DESIGN AND GEOMATICS ENGINEERING	
PROPERTY ACQUISITION			
MORRIS VALLEY ROAD PEDESTRIAN TUNNEL			
STA. 101+75.000 TO 104+45.000			
DESIGNED: M. DU TOIT DATE: 2024-01-05		QUALITY CONTROL: P. STANGOMBE DATE: 2024-01-05	
ENGINEER OF RECORD: M. DU TOIT, P. ENG.		QUALITY ASSURANCE: S. KING DATE: 2024-01-05	
DATE: 2024-01-05		DRAWN: M. SALOMON DATE: 2024-01-05	
FILE NUMBER	PROJECT NUMBER	REG	DRAWING NUMBER
	13239-0001	1	R1-930-101RW