

### LEGEND

Scale: 1:4100

Underground COPPER	Green solid line	FIBRE Distribution Hub	Symbol with '0000'
Underground FIBRE	Green dashed line	Pedestal	Symbol with 'X'
Direct Buried COPPER	Yellow solid line	Copper Cross Connect	Symbol with 'X'
Direct Buried FIBRE	Yellow dashed line	Aerial / PCP RAP	Symbol with 'X'
Aerial COPPER	Blue solid line	FIBRE Cabinet	Symbol with 'X'
Aerial FIBRE	Blue dashed line	MUX Cabinet	Symbol with 'X'
Underground DUCT	Orange solid line	Underground Facility Color	Green square
Underground TRENCH	Orange dashed line	Direct Buried Facility Color	Yellow square
Proposed Direct Buried COPPER	Yellow dotted line	Premises Facility Color	Pink square
Proposed Underground	Green dotted line	Purposed Facility Color	Red square
Abandoned	Magenta solid line	Vault	Symbol with 'V'
Temporary	Brown solid line	Manhole	Symbol with 'X'
Critical Cable	Soft Red Glow	Splice Points	Black circle
Road	Black dashed line	NAP Heatmap	Yellow circle
Property Line	Black dashed line	Copper Load Coil	Red circle
Pole	Circle with 'P'	Copper Repeater	Green circle
Protection	Triangle with 'P'		Blue circle
			Green circle



These plans must be read in conjunction with the other documents attached to this email

**TELUS FACILITY MAPS:** The maps supplied by TELUS show a general location of the buried TELUS facilities. These are NOT 'as-built' plans and only represent an approximate alignment. The depth of buried facilities is NOT provided.



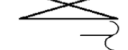
















If you have any questions or concerns regarding this response, please contact the Cable Locate Support Centre on [locatesupport@telus.com](mailto:locatesupport@telus.com)

**DISCLAIMER:** While reasonable measures have been taken to ensure the accuracy of the information contained in this plan response, neither TELUS or PelicanCorp shall have any liability whatsoever in relation to any loss, damage, cost or expense arising from the use of this plan response or the information contained in it or the completeness or accuracy of such information. Use of such information is subject to and constitutes acceptance of these terms.

This document has been prepared for reference purposes and may contain commercially sensitive information and is to be treated accordingly. No such information is to be shared with or passed onto other parties without written consent from TELUS Communications Inc.



**LEGEND** Scale: 1:1000

Underground COPPER	—	FIBRE Distribution Hub	
Underground FIBRE	- - -	Pedestal	
Direct Buried COPPER	—	Copper Cross Connect	
Direct Buried FIBRE	- - -	Aerial / PCP RAP	
Aerial COPPER	—	FIBRE Cabinet	
Aerial FIBRE	- - -	MUX Cabinet	
Underground DUCT	—	Underground Facility Color	
Underground TRENCH	- - -	Direct Buried Facility Color	
Proposed Direct Buried COPPER	- · - · -	Premises Facility Color	
Proposed Underground	- · - · -	Purposed Facility Color	
Abandoned	—	Vault	
Temporary	—	Manhole	
Critical Cable	Soft Red Glow	Splice Points	
Road	- - -	NAP Heatmap	
Property Line	- - -	Copper Load Coil	
Pole		Copper Repeater	
Protection		Lot/Block/Plan	★
		Copper Sensor	



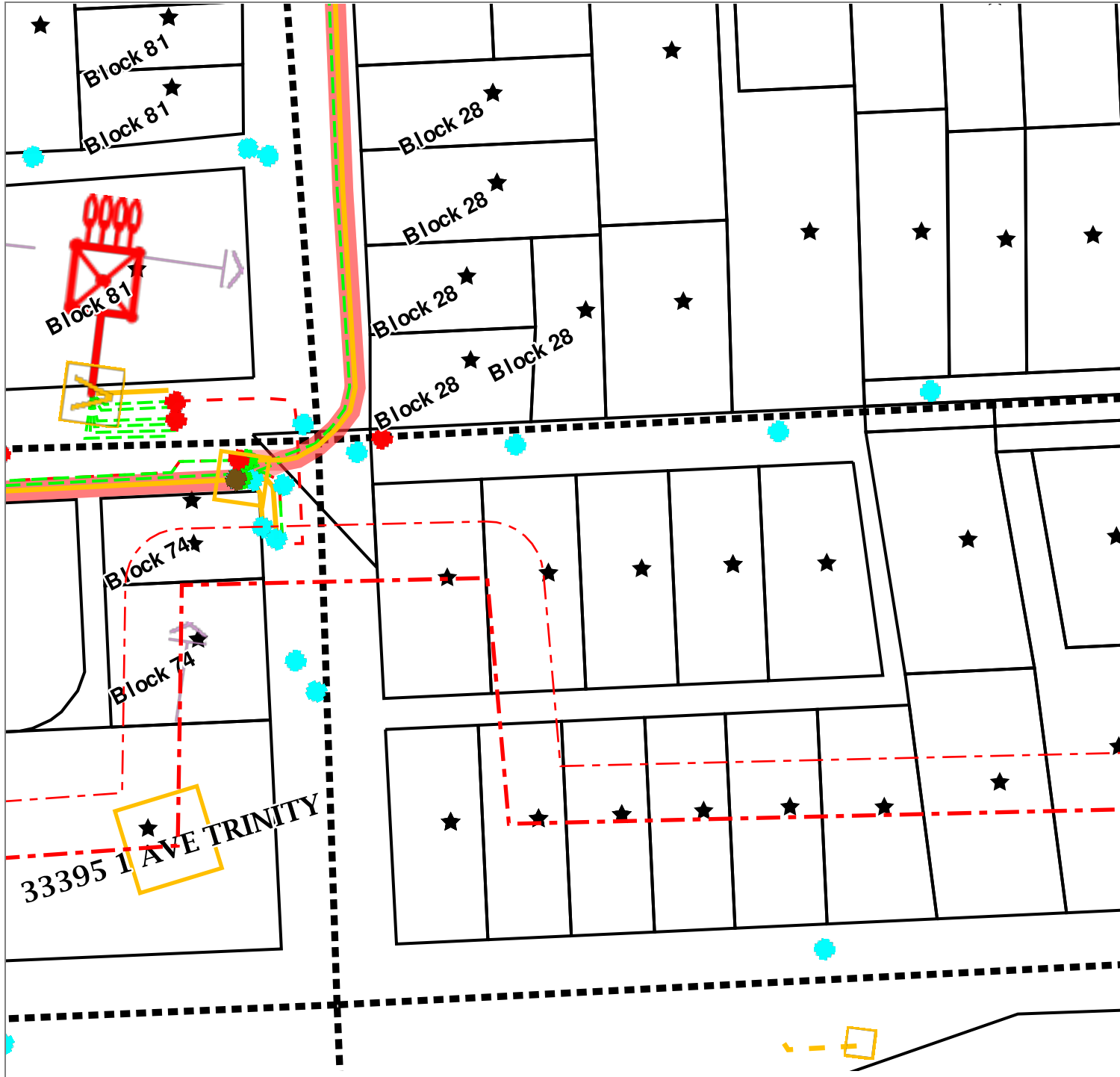
These plans must be read in conjunction with the other documents attached to this email

**TELUS FACILITY MAPS:** The maps supplied by TELUS show a general location of the buried TELUS facilities. These are NOT 'as-built' plans and only represent an approximate alignment. The depth of buried facilities is NOT provided.

If you have any questions or concerns regarding this response, please contact the Cable Locate Support Centre on [locatesupport@telus.com](mailto:locatesupport@telus.com)

**DISCLAIMER:** While reasonable measures have been taken to ensure the accuracy of the information contained in this plan response, neither TELUS or PelicanCorp shall have any liability whatsoever in relation to any loss, damage, cost or expense arising from the use of this plan response or the information contained in it or the completeness or accuracy of such information. Use of such information is subject to and constitutes acceptance of these terms.

This document has been prepared for reference purposes and may contain commercially sensitive information and is to be treated accordingly. No such information is to be shared with or passed onto other parties without written consent from TELUS Communications Inc.



**LEGEND**

Scale: 1:1000

Underground COPPER	— (solid green)	FIBRE Distribution Hub	
Underground FIBRE	- - - (dashed green)	Pedestal	
Direct Buried COPPER	— (solid yellow)	Copper Cross Connect	
Direct Buried FIBRE	- - - (dashed yellow)	Aerial / PCP RAP	
Aerial COPPER	— (solid blue)	FIBRE Cabinet	
Aerial FIBRE	- - - (dashed blue)	MUX Cabinet	
Underground DUCT	— (solid orange)	Underground Facility Color	
Underground TRENCH	- - - (dashed orange)	Direct Buried Facility Color	
Proposed Direct Buried COPPER	- · - · - (dash-dot yellow)	Premises Facility Color	
Proposed Underground	- · - · - (dash-dot green)	Purposed Facility Color	
Abandoned	— (solid pink)	Vault	
Temporary	— (solid brown)	Manhole	
Critical Cable	— (solid red glow)	Splice Points	
Road	- - - (dashed black)	NAP Heatmap	
Property Line	- - - (dashed black)	Copper Load Coil	
Pole	⊙ (circle with dot)	Copper Repeater	
Protection	∧ (triangle)	Lot/Block/Plan	★ (star)
Copper Sensor	⊙ (circle with dot)		



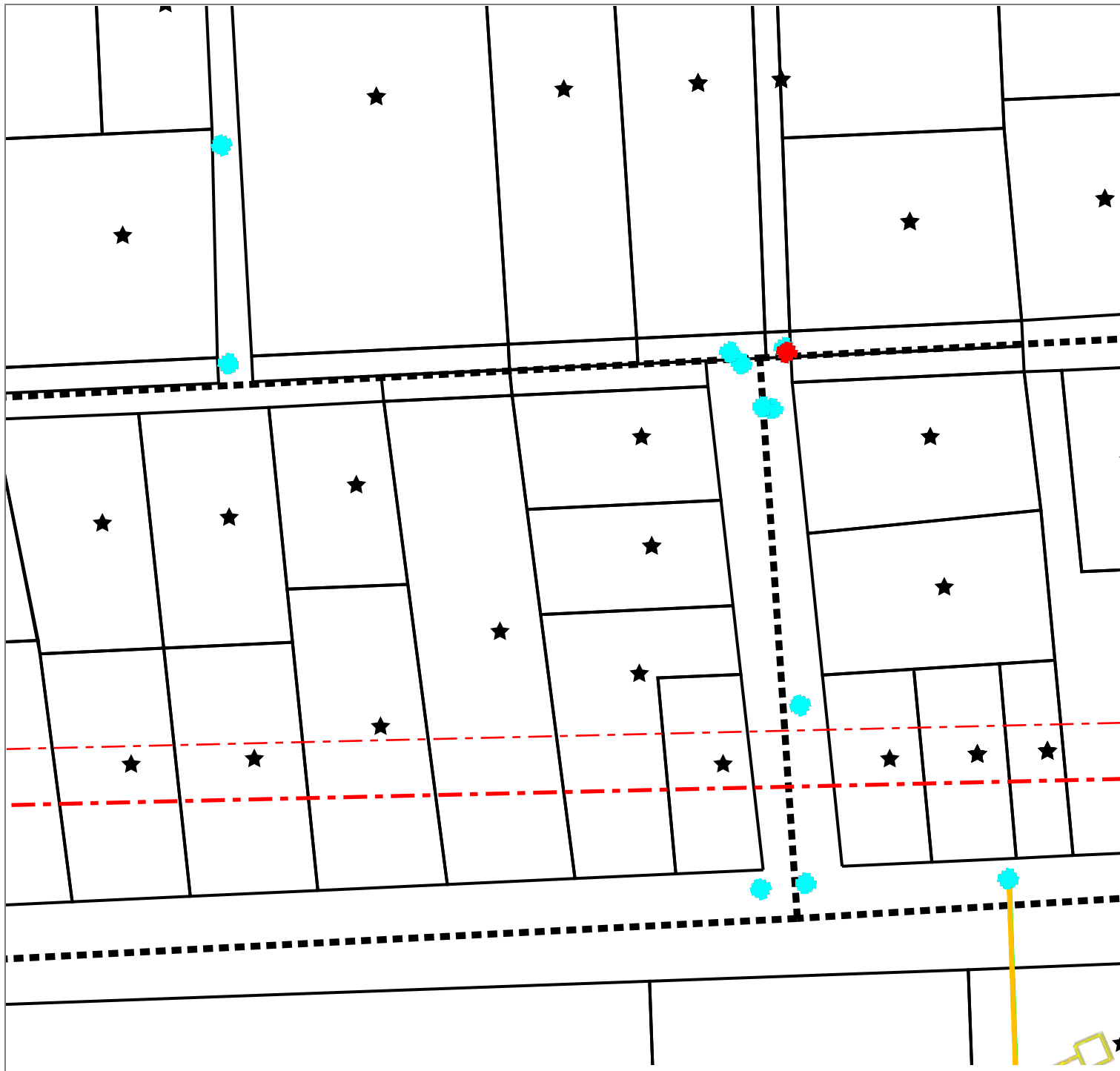
These plans must be read in conjunction with the other documents attached to this email

**TELUS FACILITY MAPS:** The maps supplied by TELUS show a general location of the buried TELUS facilities. These are NOT 'as-built' plans and only represent an approximate alignment. The depth of buried facilities is NOT provided.

If you have any questions or concerns regarding this response, please contact the Cable Locate Support Centre on [locatesupport@telus.com](mailto:locatesupport@telus.com)

**DISCLAIMER:** While reasonable measures have been taken to ensure the accuracy of the information contained in this plan response, neither TELUS or PelicanCorp shall have any liability whatsoever in relation to any loss, damage, cost or expense arising from the use of this plan response or the information contained in it or the completeness or accuracy of such information. Use of such information is subject to and constitutes acceptance of these terms.

This document has been prepared for reference purposes and may contain commercially sensitive information and is to be treated accordingly. No such information is to be shared with or passed onto other parties without written consent from TELUS Communications Inc.



**LEGEND** Scale: 1:1000

Underground COPPER		FIBRE Distribution Hub	
Underground FIBRE		Pedestal	
Direct Buried COPPER		Copper Cross Connect	
Direct Buried FIBRE		Aerial / PCP RAP	
Aerial COPPER		FIBRE Cabinet	
Aerial FIBRE		MUX Cabinet	
Underground DUCT		Underground Facility Color	
Underground TRENCH		Direct Buried Facility Color	
Proposed Direct Buried COPPER		Premises Facility Color	
Proposed Underground		Purposed Facility Color	
Abandoned		Vault	
Temporary		Manhole	
Critical Cable		Splice Points	
Road		NAP Heatmap	
Property Line		Copper Load Coil	
Pole Protection		Copper Repeater	
Lot/Block/Plan			
Copper Sensor			



These plans must be read in conjunction with the other documents attached to this email

**TELUS FACILITY MAPS:** The maps supplied by TELUS show a general location of the buried TELUS facilities. These are NOT 'as-built' plans and only represent an approximate alignment. The depth of buried facilities is NOT provided.

If you have any questions or concerns regarding this response, please contact the Cable Locate Support Centre on [locatesupport@telus.com](mailto:locatesupport@telus.com)

**DISCLAIMER:** While reasonable measures have been taken to ensure the accuracy of the information contained in this plan response, neither TELUS or PelicanCorp shall have any liability whatsoever in relation to any loss, damage, cost or expense arising from the use of this plan response or the information contained in it or the completeness or accuracy of such information. Use of such information is subject to and constitutes acceptance of these terms.

This document has been prepared for reference purposes and may contain commercially sensitive information and is to be treated accordingly. No such information is to be shared with or passed onto other parties without written consent from TELUS Communications Inc.



**LEGEND** Scale: 1:1000

Underground COPPER	— (solid green)	FIBRE Distribution Hub	
Underground FIBRE	- - - (dashed green)	Pedestal	
Direct Buried COPPER	— (solid yellow)	Copper Cross Connect	
Direct Buried FIBRE	- - - (dashed yellow)	Aerial / PCP RAP	
Aerial COPPER	— (solid blue)	FIBRE Cabinet	
Aerial FIBRE	- - - (dashed blue)	MUX Cabinet	
Underground DUCT	— (solid orange)	Underground Facility Color	
Underground TRENCH	- - - (dashed orange)	Direct Buried Facility Color	
Proposed Direct Buried COPPER	- · - · - (dotted orange)	Premises Facility Color	
Proposed Underground	- · - · - (dotted green)	Purposed Facility Color	
Abandoned	— (solid pink)	Vault	
Temporary	— (solid brown)	Manhole	
Critical Cable	Soft Red Glow	Splice Points	
Road	- - - (dashed black)	NAP Heatmap	
Property Line	- - - (dashed black)	Copper Load Coil	
Pole Protection		Copper Repeater	
Lot/Block/Plan	★		
Copper Sensor			



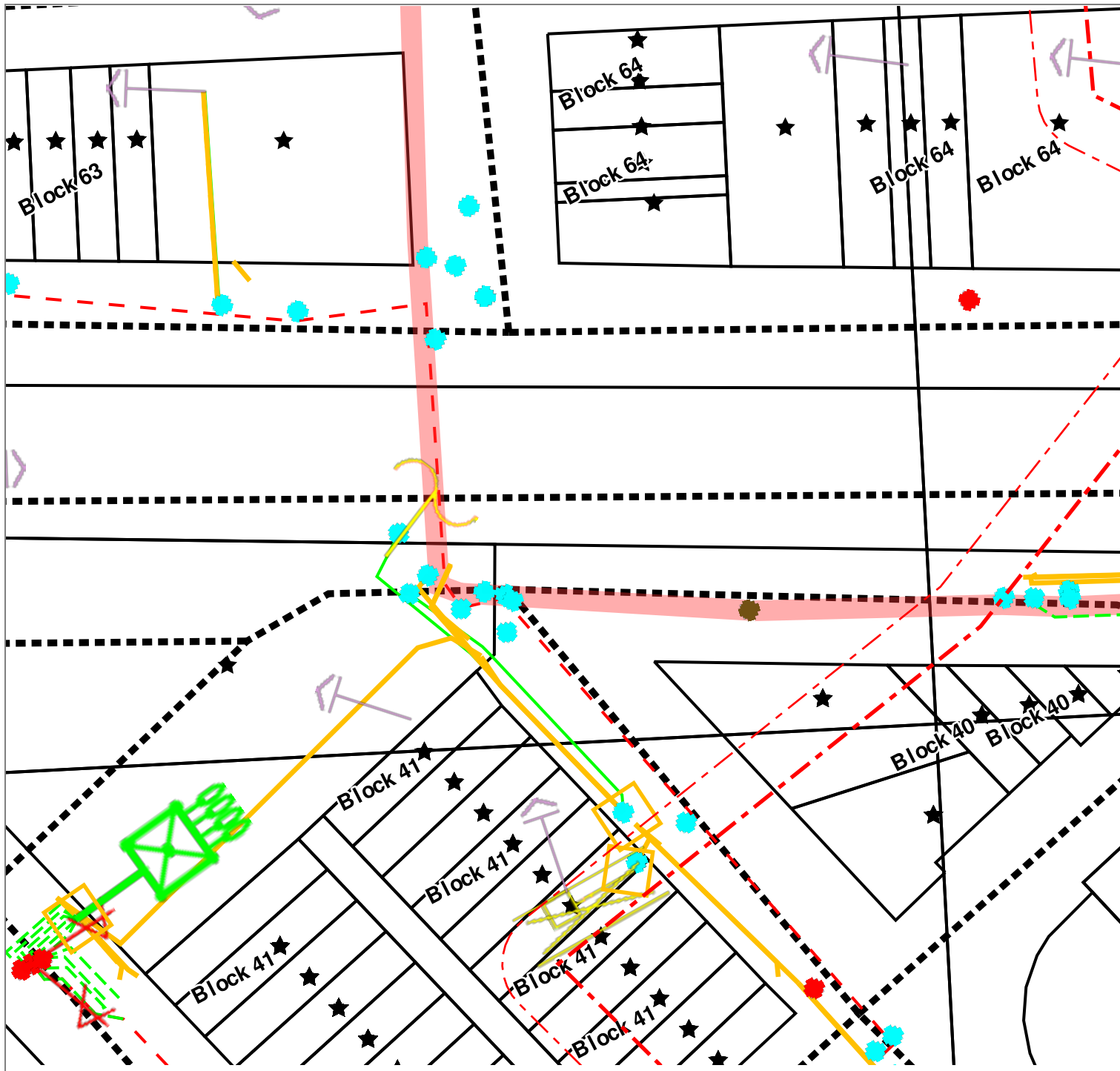
These plans must be read in conjunction with the other documents attached to this email

**TELUS FACILITY MAPS:** The maps supplied by TELUS show a general location of the buried TELUS facilities. These are NOT 'as-built' plans and only represent an approximate alignment. The depth of buried facilities is NOT provided.


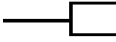
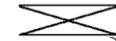













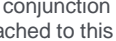


If you have any questions or concerns regarding this response, please contact the Cable Locate Support Centre on [locatesupport@telus.com](mailto:locatesupport@telus.com)

**DISCLAIMER:** While reasonable measures have been taken to ensure the accuracy of the information contained in this plan response, neither TELUS or PelicanCorp shall have any liability whatsoever in relation to any loss, damage, cost or expense arising from the use of this plan response or the information contained in it or the completeness or accuracy of such information. Use of such information is subject to and constitutes acceptance of these terms.

This document has been prepared for reference purposes and may contain commercially sensitive information and is to be treated accordingly. No such information is to be shared with or passed onto other parties without written consent from TELUS Communications Inc.



**LEGEND** Scale: 1:1000

Underground COPPER	— (Solid Green)	FIBRE Distribution Hub	
Underground FIBRE	- - - (Dashed Green)	Pedestal	
Direct Buried COPPER	— (Solid Yellow)	Copper Cross Connect	
Direct Buried FIBRE	- - - (Dashed Yellow)	Aerial / PCP RAP	
Aerial COPPER	— (Solid Blue)	FIBRE Cabinet	
Aerial FIBRE	- - - (Dashed Blue)	MUX Cabinet	
Underground DUCT	— (Solid Orange)	Underground Facility Color	
Underground TRENCH	- - - (Dashed Orange)	Direct Buried Facility Color	
Proposed Direct Buried COPPER	- · - · - (Dash-dot Yellow)	Premises Facility Color	
Proposed Underground	- · - · - (Dash-dot Green)	Purposed Facility Color	
Abandoned	— (Solid Purple)	Vault	
Temporary	— (Solid Brown)	Manhole	
Critical Cable	Soft Red Glow	Splice Points	
Road	- - - (Dashed Black)	NAP Heatmap	
Property Line	- - - (Dashed Black)	Copper Load Coil	
Pole		Copper Repeater	
Protection		Lot/Block/Plan	★
		Copper Sensor	

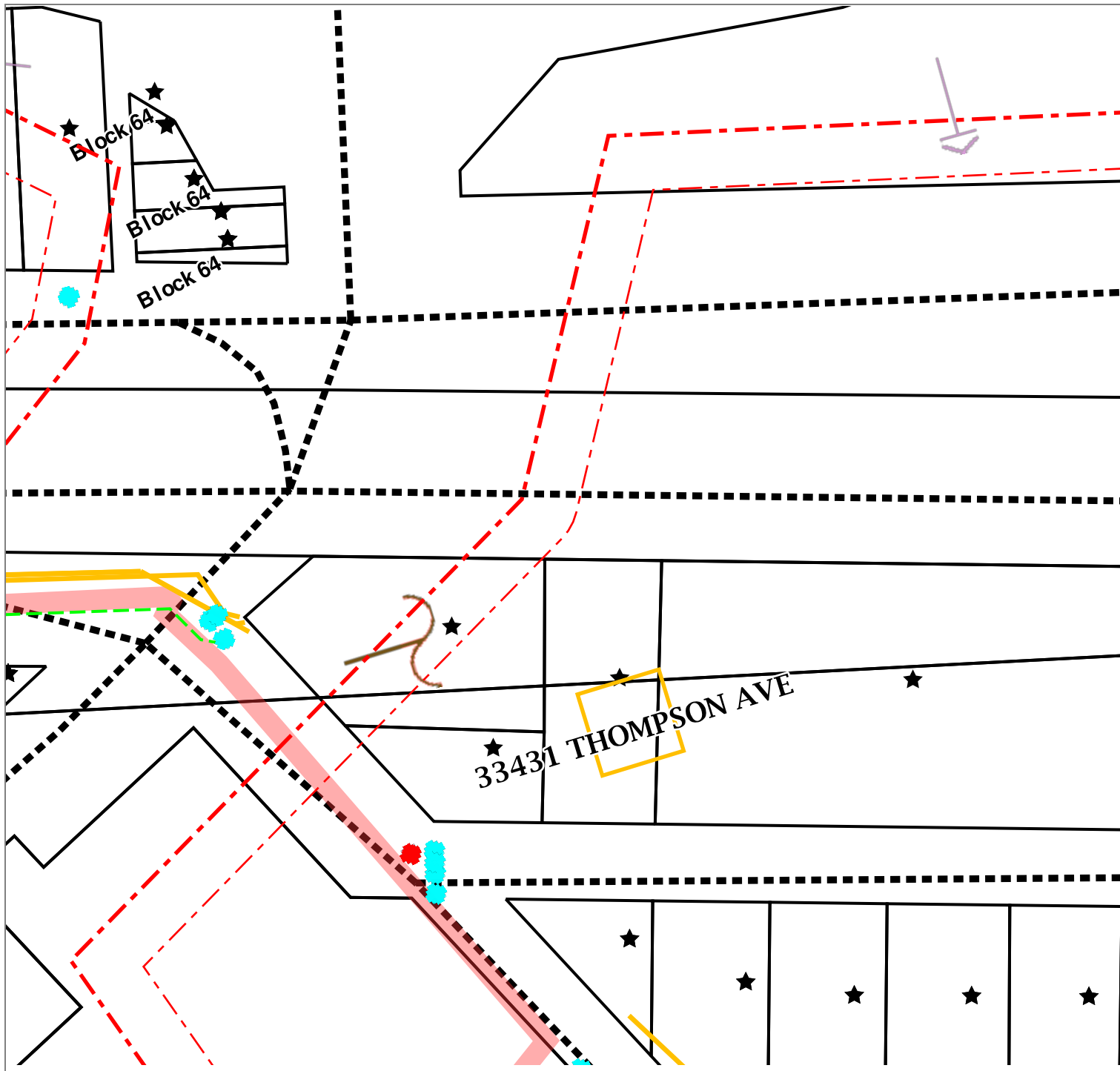
N  
 These plans must be read in conjunction with the other documents attached to this email

**TELUS FACILITY MAPS:** The maps supplied by TELUS show a general location of the buried TELUS facilities. These are NOT 'as-built' plans and only represent an approximate alignment. The depth of buried facilities is NOT provided.












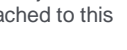


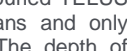



If you have any questions or concerns regarding this response, please contact the Cable Locate Support Centre on [locatesupport@telus.com](mailto:locatesupport@telus.com)

**DISCLAIMER:** While reasonable measures have been taken to ensure the accuracy of the information contained in this plan response, neither TELUS or PelicanCorp shall have any liability whatsoever in relation to any loss, damage, cost or expense arising from the use of this plan response or the information contained in it or the completeness or accuracy of such information. Use of such information is subject to and constitutes acceptance of these terms.

This document has been prepared for reference purposes and may contain commercially sensitive information and is to be treated accordingly. No such information is to be shared with or passed onto other parties without written consent from TELUS Communications Inc.



**LEGEND** Scale: 1:1000

Underground COPPER	— (solid green)	FIBRE Distribution Hub	
Underground FIBRE	- - - (dashed green)	Pedestal	
Direct Buried COPPER	— (solid yellow)	Copper Cross Connect	
Direct Buried FIBRE	- - - (dashed yellow)	Aerial / PCP RAP	
Aerial COPPER	— (solid blue)	FIBRE Cabinet	
Aerial FIBRE	- - - (dashed blue)	MUX Cabinet	
Underground DUCT	— (solid orange)	Underground Facility Color	
Underground TRENCH	- - - (dashed orange)	Direct Buried Facility Color	
Proposed Direct Buried COPPER	- · - · - (dash-dot yellow)	Premises Facility Color	
Proposed Underground	- · - · - (dash-dot green)	Purposed Facility Color	
Abandoned	— (solid pink)	Vault	
Temporary	— (solid brown)	Manhole	
Critical Cable	Soft Red Glow	Splice Points	
Road	- - - (dashed black)	NAP Heatmap	
Property Line	- - - (dashed black)	Copper Load Coil	
Pole Protection		Copper Repeater	
Lot/Block/Plan	★		
Copper Sensor			



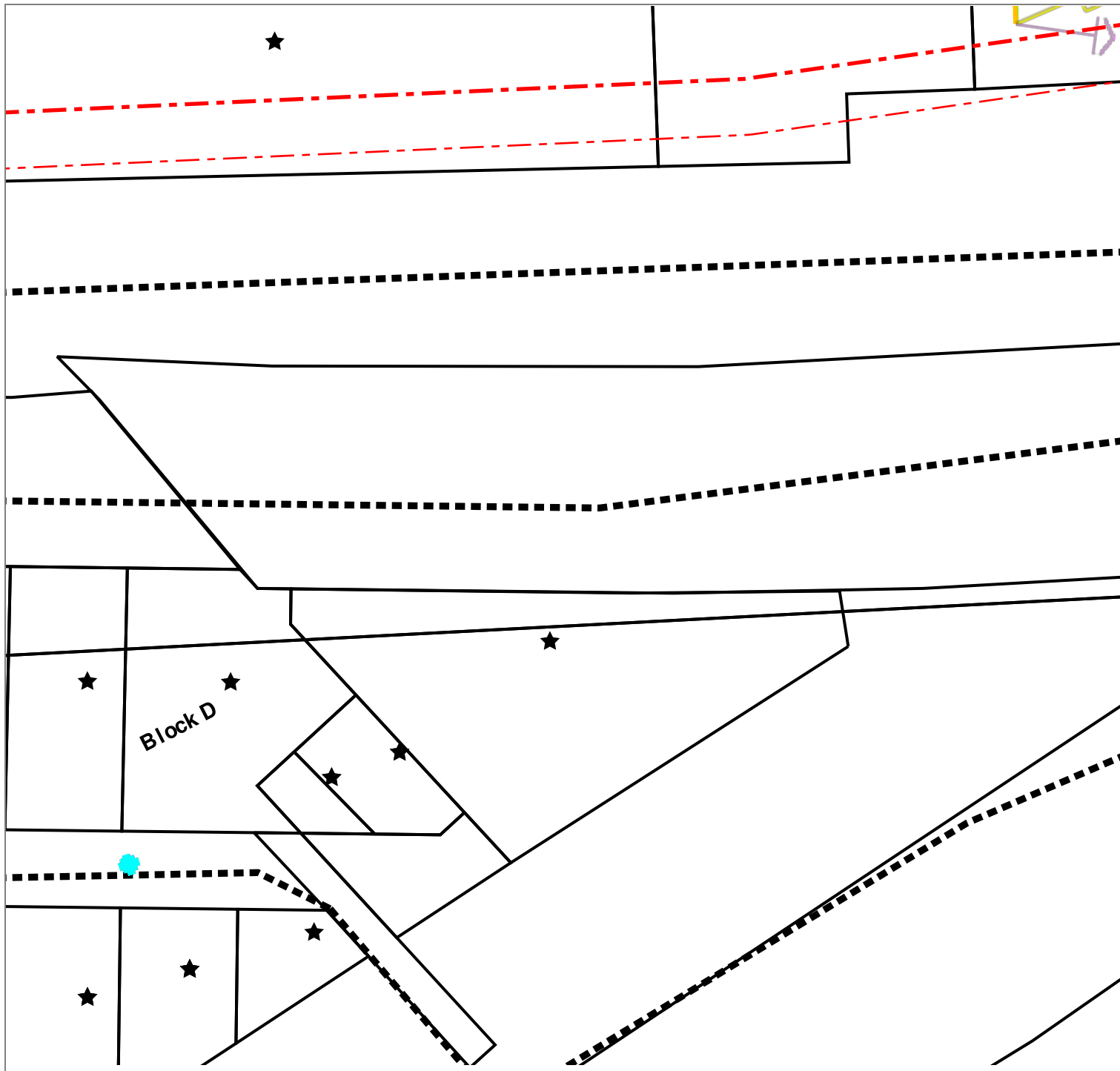
These plans must be read in conjunction with the other documents attached to this email

**TELUS FACILITY MAPS:** The maps supplied by TELUS show a general location of the buried TELUS facilities. These are NOT 'as-built' plans and only represent an approximate alignment. The depth of buried facilities is NOT provided.

If you have any questions or concerns regarding this response, please contact the Cable Locate Support Centre on [locatesupport@telus.com](mailto:locatesupport@telus.com)

**DISCLAIMER:** While reasonable measures have been taken to ensure the accuracy of the information contained in this plan response, neither TELUS or PelicanCorp shall have any liability whatsoever in relation to any loss, damage, cost or expense arising from the use of this plan response or the information contained in it or the completeness or accuracy of such information. Use of such information is subject to and constitutes acceptance of these terms.

This document has been prepared for reference purposes and may contain commercially sensitive information and is to be treated accordingly. No such information is to be shared with or passed onto other parties without written consent from TELUS Communications Inc.



**LEGEND** Scale: 1:1000

Underground COPPER		FIBRE Distribution Hub	
Underground FIBRE		Pedestal	
Direct Buried COPPER		Copper Cross Connect	
Direct Buried FIBRE		Aerial / PCP RAP	
Aerial COPPER		FIBRE Cabinet	
Aerial FIBRE		MUX Cabinet	
Underground DUCT		Underground Facility Color	
Underground TRENCH		Direct Buried Facility Color	
Proposed Direct Buried COPPER		Premises Facility Color	
Proposed Underground		Purposed Facility Color	
Abandoned		Vault	
Temporary		Manhole	
Critical Cable		Splice Points	
Road		NAP Heatmap	
Property Line		Copper Load Coil	
Pole		Copper Repeater	
Protection		Lot/Block/Plan	
		Copper Sensor	



These plans must be read in conjunction with the other documents attached to this email

**TELUS FACILITY MAPS:** The maps supplied by TELUS show a general location of the buried TELUS facilities. These are NOT 'as-built' plans and only represent an approximate alignment. The depth of buried facilities is NOT provided.

If you have any questions or concerns regarding this response, please contact the Cable Locate Support Centre on [locatesupport@telus.com](mailto:locatesupport@telus.com)

**DISCLAIMER:** While reasonable measures have been taken to ensure the accuracy of the information contained in this plan response, neither TELUS or PelicanCorp shall have any liability whatsoever in relation to any loss, damage, cost or expense arising from the use of this plan response or the information contained in it or the completeness or accuracy of such information. Use of such information is subject to and constitutes acceptance of these terms.

This document has been prepared for reference purposes and may contain commercially sensitive information and is to be treated accordingly. No such information is to be shared with or passed onto other parties without written consent from TELUS Communications Inc.





**LEGEND** Scale: 1:1000

Underground COPPER		FIBRE Distribution Hub	
Underground FIBRE		Pedestal	
Direct Buried COPPER		Copper Cross Connect	
Direct Buried FIBRE		Aerial / PCP RAP	
Aerial COPPER		FIBRE Cabinet	
Aerial FIBRE		MUX Cabinet	
Underground DUCT		Underground Facility Color	
Underground TRENCH		Direct Buried Facility Color	
Proposed Direct Buried COPPER		Premises Facility Color	
Proposed Underground		Purposed Facility Color	
Abandoned		Vault	
Temporary		Manhole	
Critical Cable		Splice Points	
Road		NAP Heatmap	
Property Line		Copper Load Coil	
Pole Protection		Copper Repeater	
Lot/Block/Plan			
Copper Sensor			



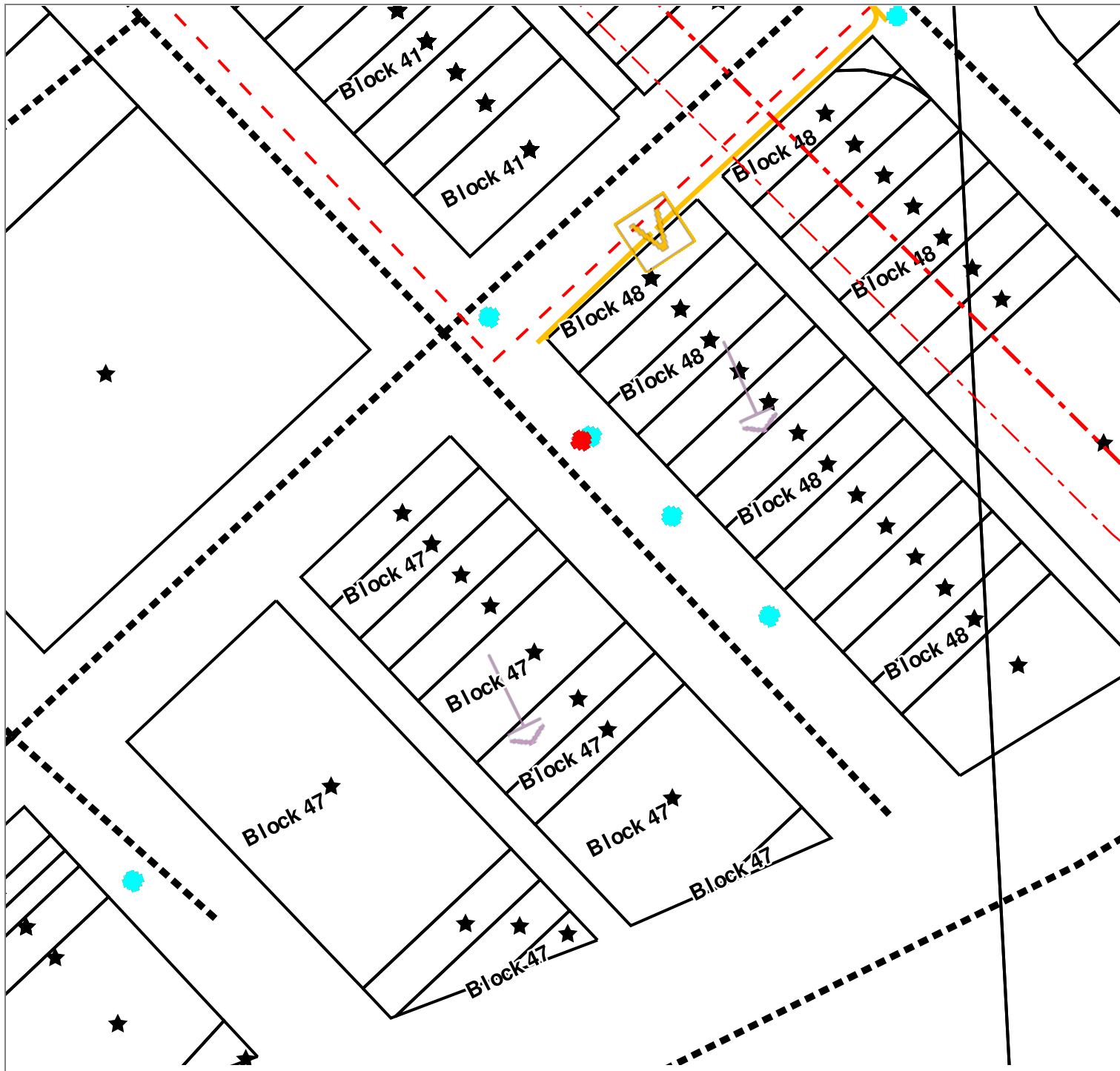
These plans must be read in conjunction with the other documents attached to this email

**TELUS FACILITY MAPS:** The maps supplied by TELUS show a general location of the buried TELUS facilities. These are NOT 'as-built' plans and only represent an approximate alignment. The depth of buried facilities is NOT provided.



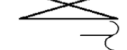













If you have any questions or concerns regarding this response, please contact the Cable Locate Support Centre on [locatesupport@telus.com](mailto:locatesupport@telus.com)

**DISCLAIMER:** While reasonable measures have been taken to ensure the accuracy of the information contained in this plan response, neither TELUS or PelicanCorp shall have any liability whatsoever in relation to any loss, damage, cost or expense arising from the use of this plan response or the information contained in it or the completeness or accuracy of such information. Use of such information is subject to and constitutes acceptance of these terms.

This document has been prepared for reference purposes and may contain commercially sensitive information and is to be treated accordingly. No such information is to be shared with or passed onto other parties without written consent from TELUS Communications Inc.



**LEGEND** Scale: 1:1000

Underground COPPER	— (Green)	FIBRE Distribution Hub	
Underground FIBRE	- - - (Green)	Pedestal	
Direct Buried COPPER	— (Yellow)	Copper Cross Connect	
Direct Buried FIBRE	- - - (Yellow)	Aerial / PCP RAP	
Aerial COPPER	— (Blue)	FIBRE Cabinet	
Aerial FIBRE	- - - (Blue)	MUX Cabinet	
Underground DUCT	— (Orange)	Underground Facility Color	
Underground TRENCH	- - - (Orange)	Direct Buried Facility Color	
Proposed Direct Buried COPPER	- · - · (Yellow)	Premises Facility Color	
Proposed Underground	- · - · (Green)	Purposed Facility Color	
Abandoned	— (Pink)	Vault	
Temporary	— (Brown)	Manhole	
Critical Cable	— (Soft Red Glow)	Splice Points	
Road	- - - (Black)	NAP Heatmap	
Property Line	- - - (Black)	Copper Load Coil	
Pole Protection	⊙ (Circle)	Copper Repeater	
Lot/Block/Plan	★ (Star)		
Copper Sensor	∇ (Triangle)		



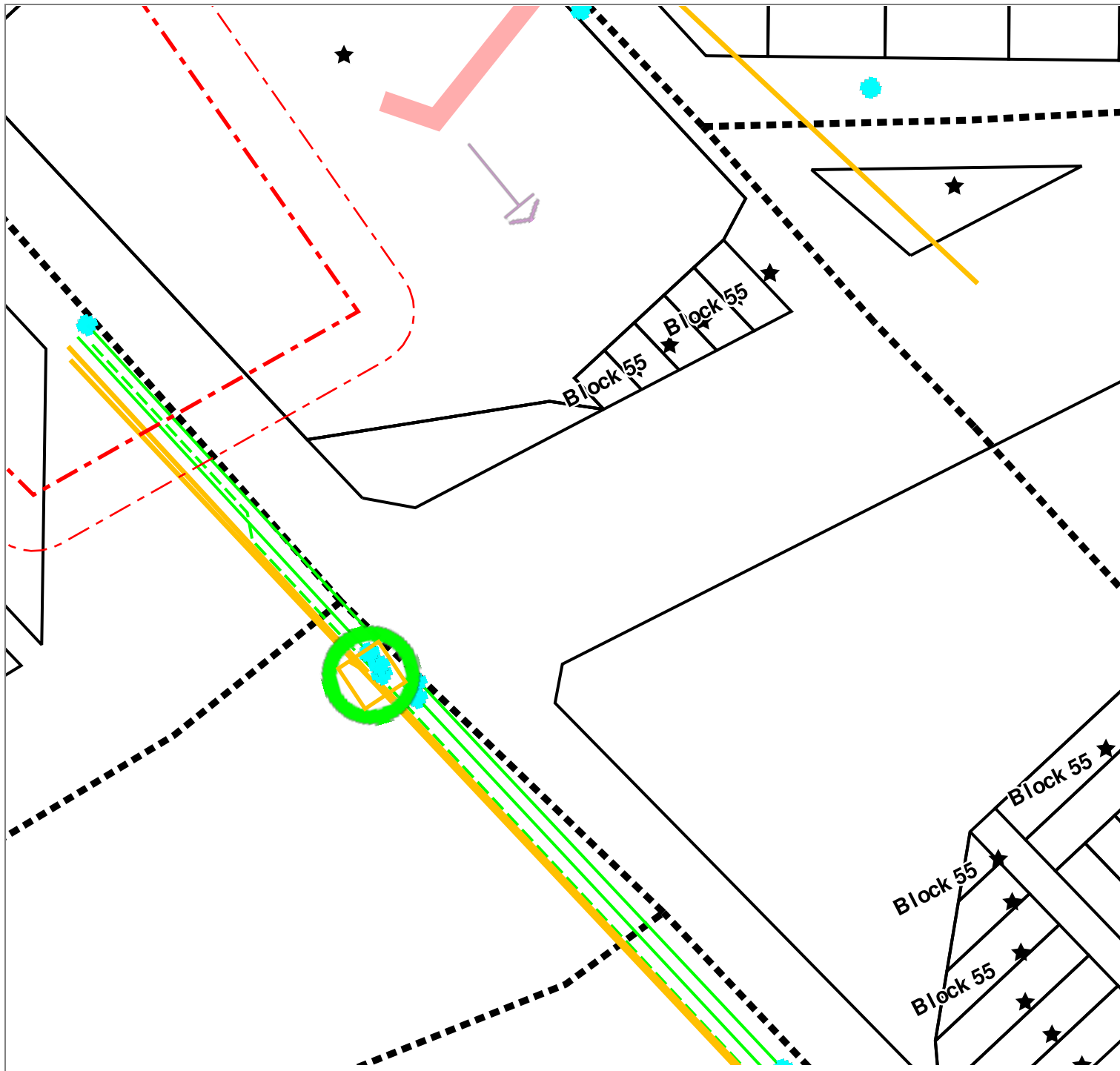
These plans must be read in conjunction with the other documents attached to this email

**TELUS FACILITY MAPS:** The maps supplied by TELUS show a general location of the buried TELUS facilities. These are NOT 'as-built' plans and only represent an approximate alignment. The depth of buried facilities is NOT provided.

If you have any questions or concerns regarding this response, please contact the Cable Locate Support Centre on [locatesupport@telus.com](mailto:locatesupport@telus.com)

**DISCLAIMER:** While reasonable measures have been taken to ensure the accuracy of the information contained in this plan response, neither TELUS or PelicanCorp shall have any liability whatsoever in relation to any loss, damage, cost or expense arising from the use of this plan response or the information contained in it or the completeness or accuracy of such information. Use of such information is subject to and constitutes acceptance of these terms.

This document has been prepared for reference purposes and may contain commercially sensitive information and is to be treated accordingly. No such information is to be shared with or passed onto other parties without written consent from TELUS Communications Inc.



**LEGEND** Scale: 1:1000

Underground COPPER		FIBRE Distribution Hub	
Underground FIBRE		Pedestal	
Direct Buried COPPER		Copper Cross Connect	
Direct Buried FIBRE		Aerial / PCP RAP	
Aerial COPPER		FIBRE Cabinet	
Aerial FIBRE		MUX Cabinet	
Underground DUCT		Underground Facility Color	
Underground TRENCH		Direct Buried Facility Color	
Proposed Direct Buried COPPER		Premises Facility Color	
Proposed Underground		Purposed Facility Color	
Abandoned		Vault	
Temporary		Manhole	
Critical Cable		Splice Points	
Road		NAP Heatmap	
Property Line		Copper Load Coil	
Pole Protection		Copper Repeater	
Lot/Block/Plan			
Copper Sensor			



These plans must be read in conjunction with the other documents attached to this email

**TELUS FACILITY MAPS:** The maps supplied by TELUS show a general location of the buried TELUS facilities. These are NOT 'as-built' plans and only represent an approximate alignment. The depth of buried facilities is NOT provided.

If you have any questions or concerns regarding this response, please contact the Cable Locate Support Centre on [locatesupport@telus.com](mailto:locatesupport@telus.com)

**DISCLAIMER:** While reasonable measures have been taken to ensure the accuracy of the information contained in this plan response, neither TELUS or PelicanCorp shall have any liability whatsoever in relation to any loss, damage, cost or expense arising from the use of this plan response or the information contained in it or the completeness or accuracy of such information. Use of such information is subject to and constitutes acceptance of these terms.

This document has been prepared for reference purposes and may contain commercially sensitive information and is to be treated accordingly. No such information is to be shared with or passed onto other parties without written consent from TELUS Communications Inc.