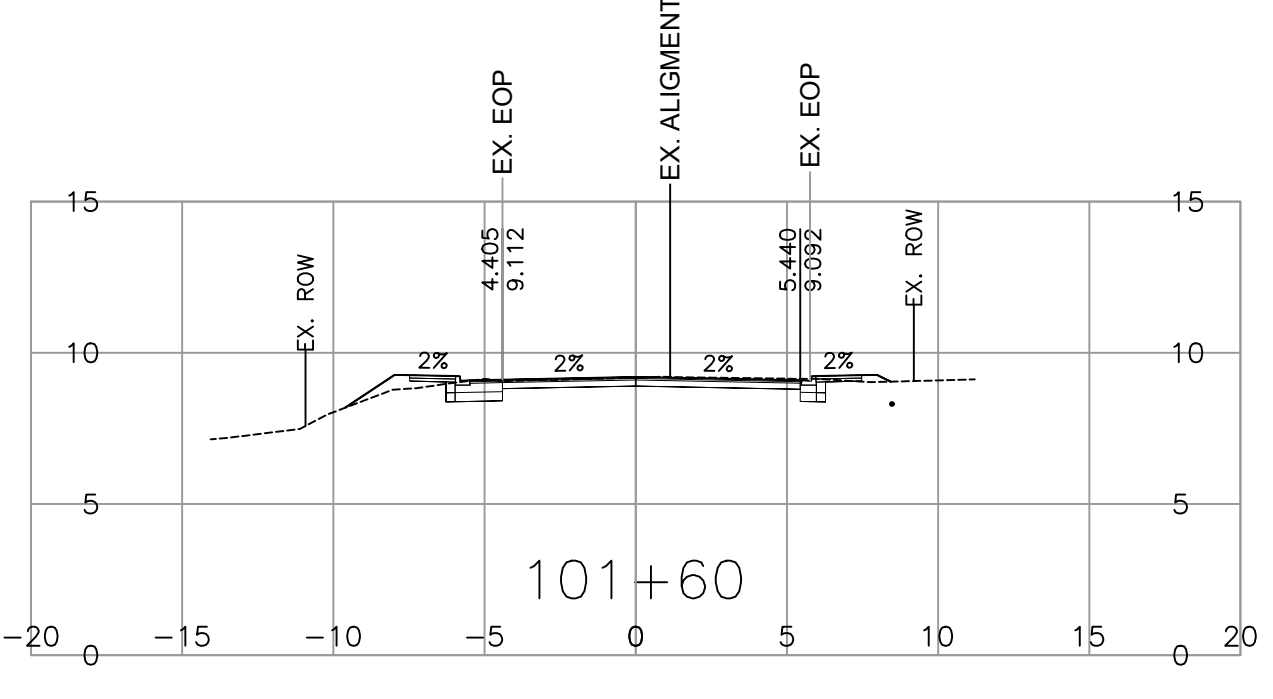
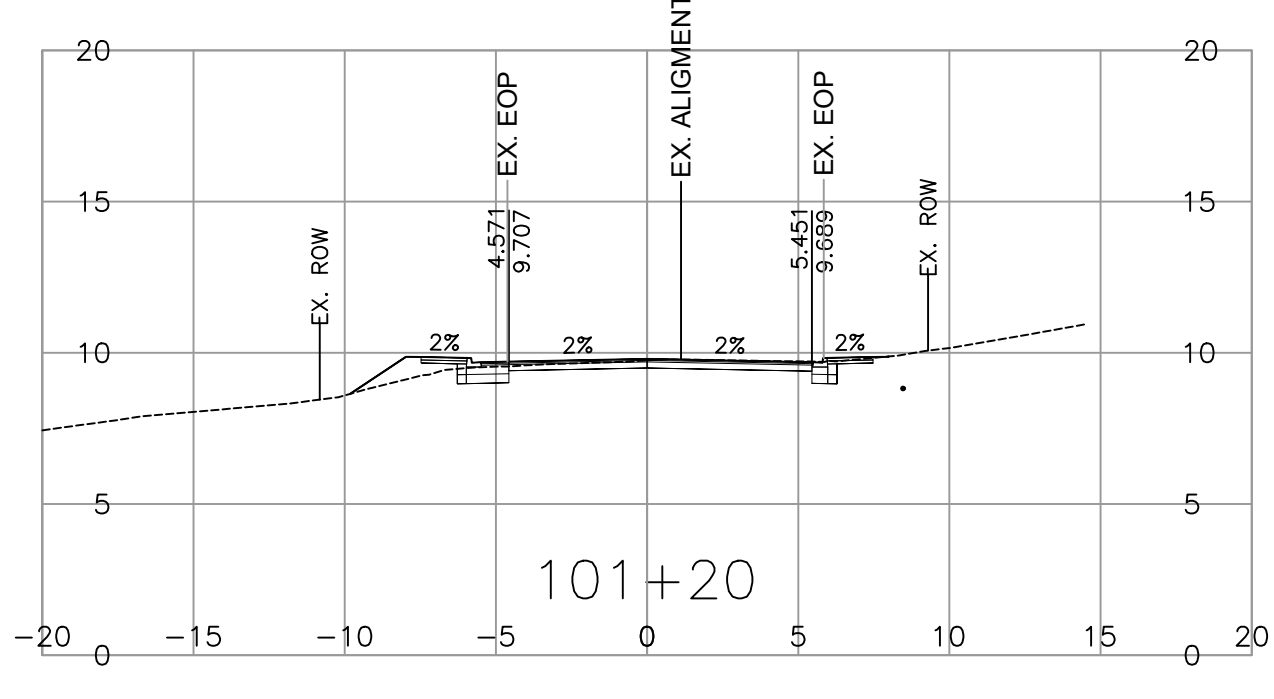
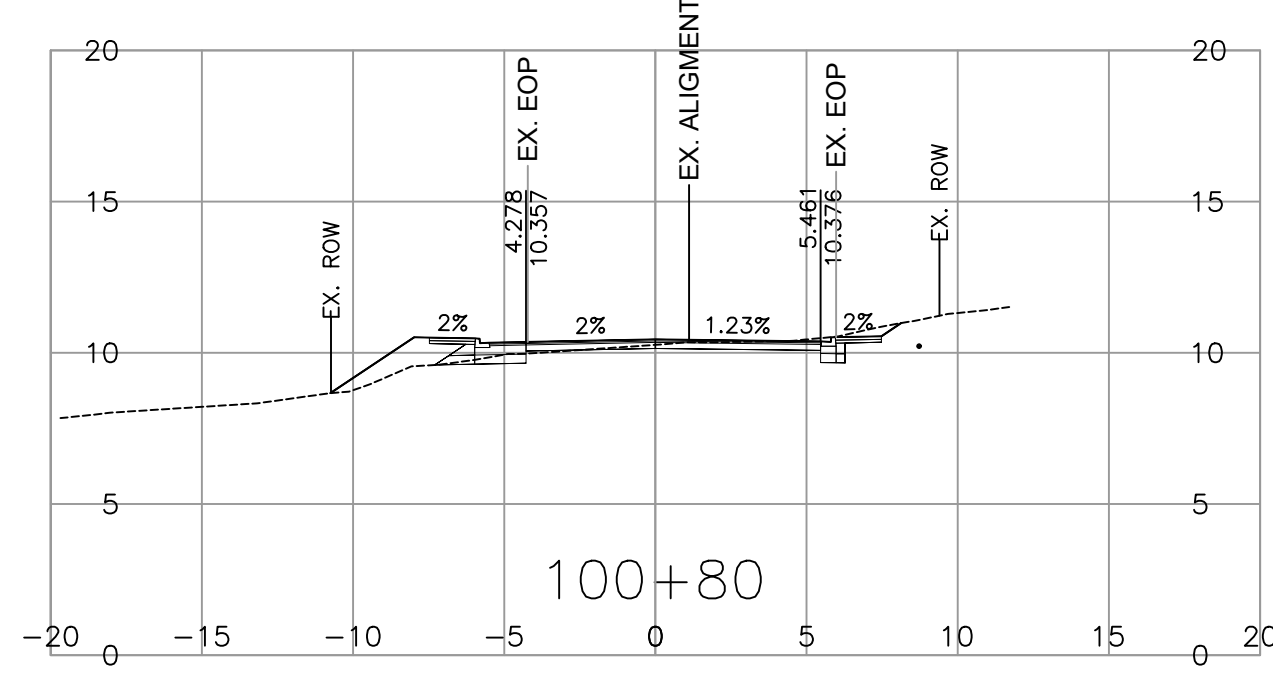
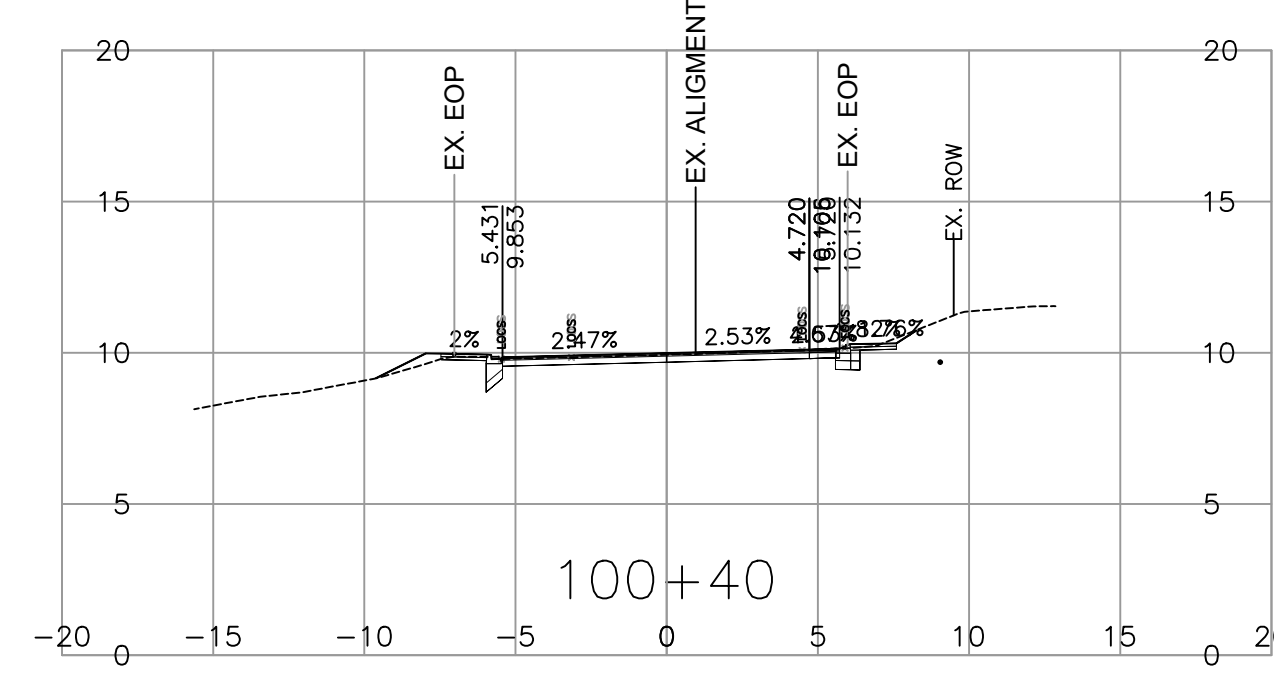
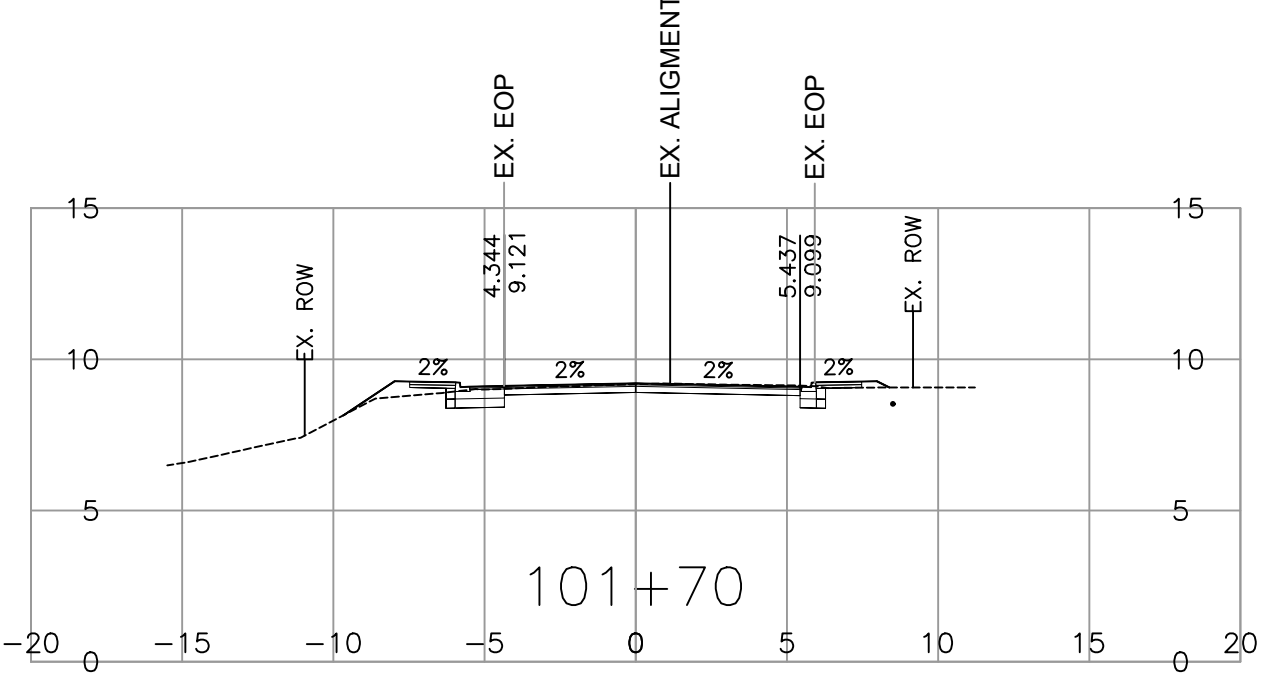
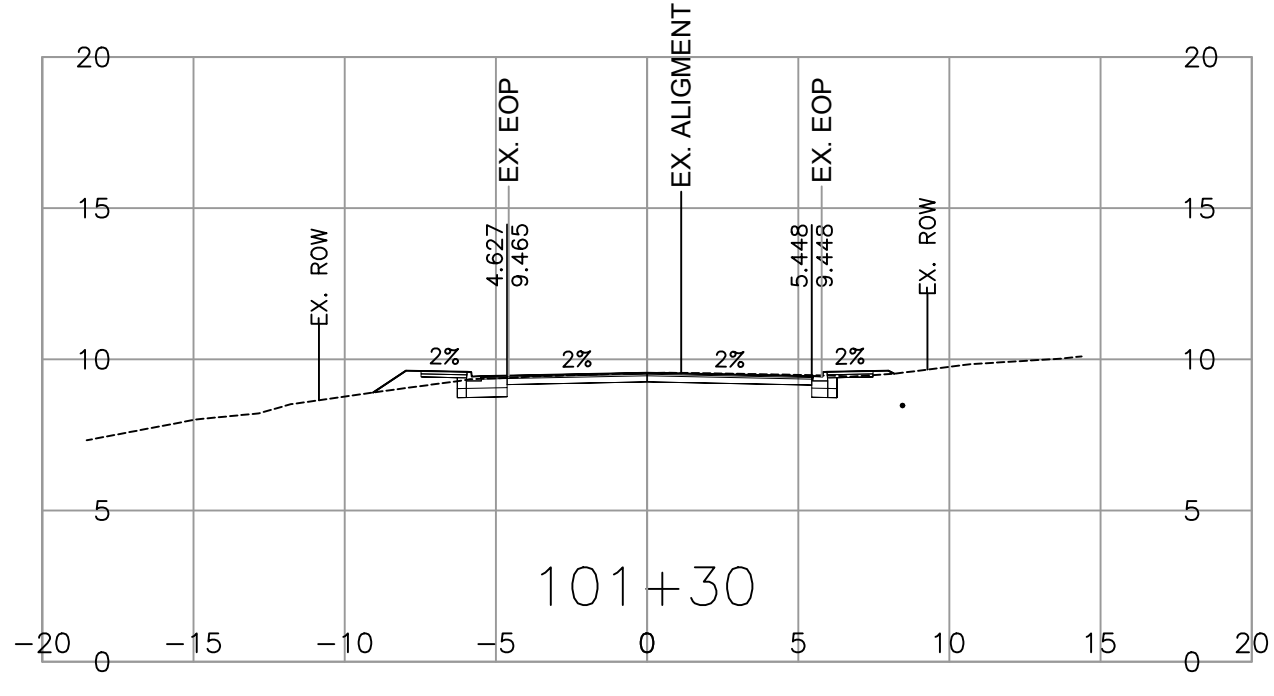
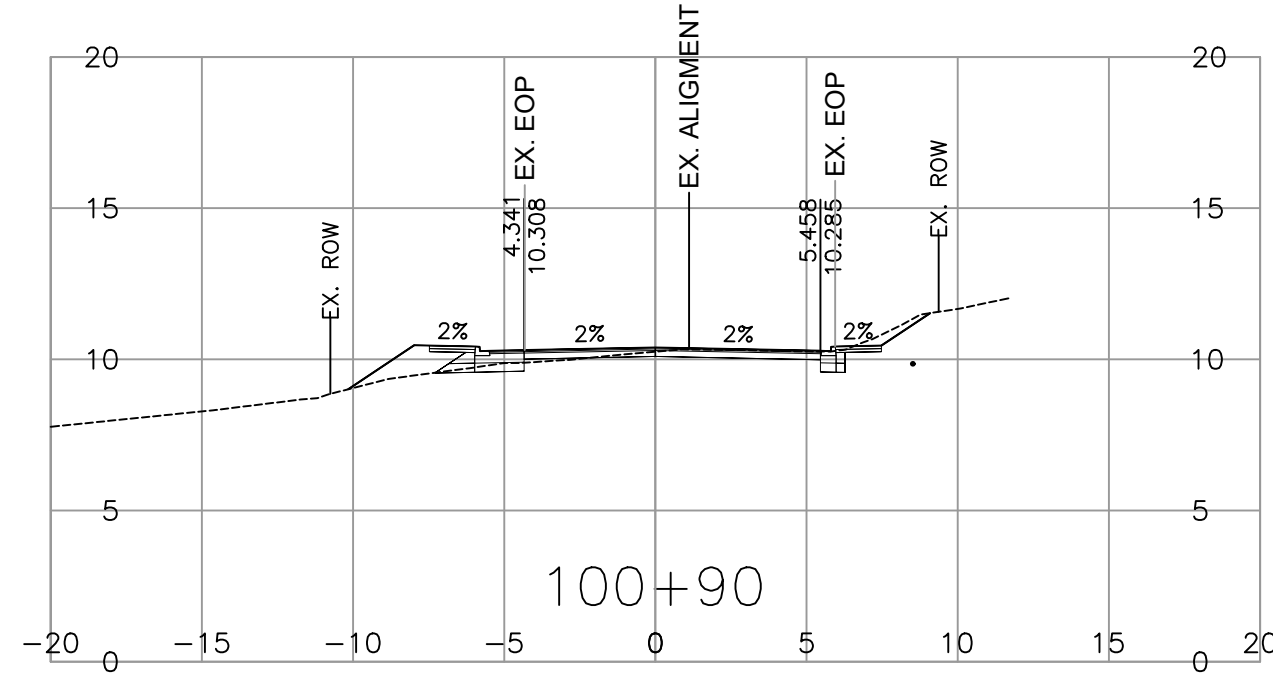
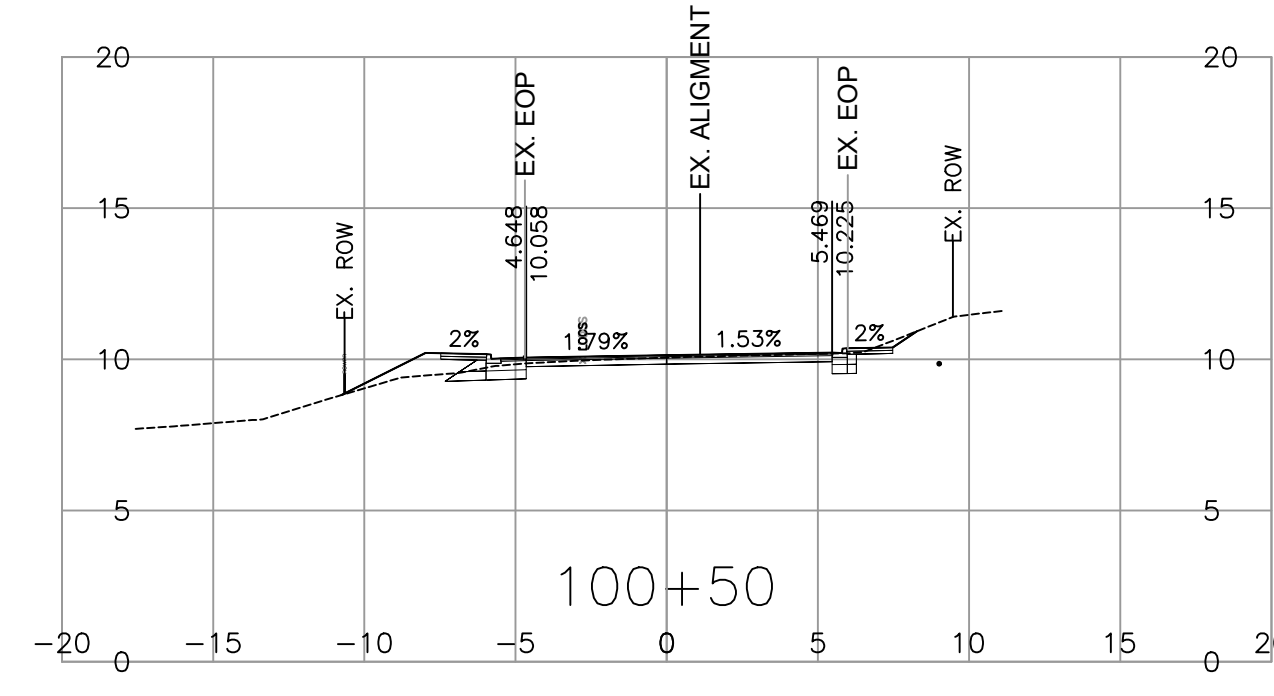
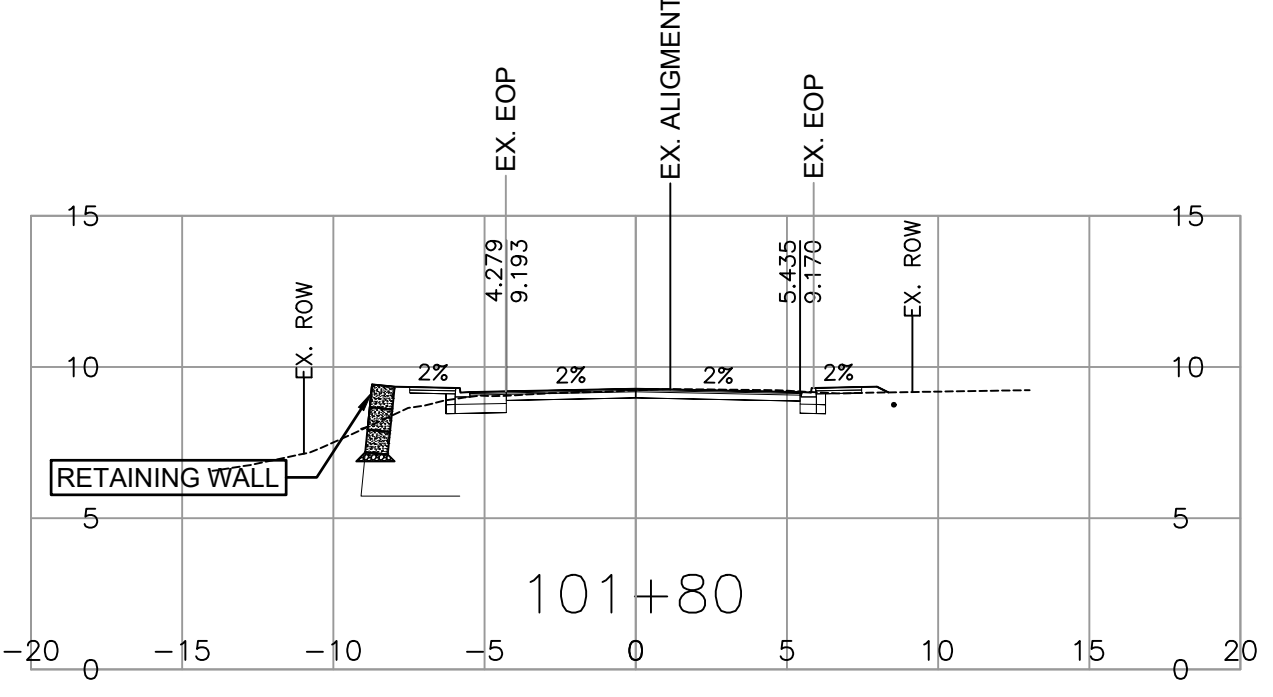
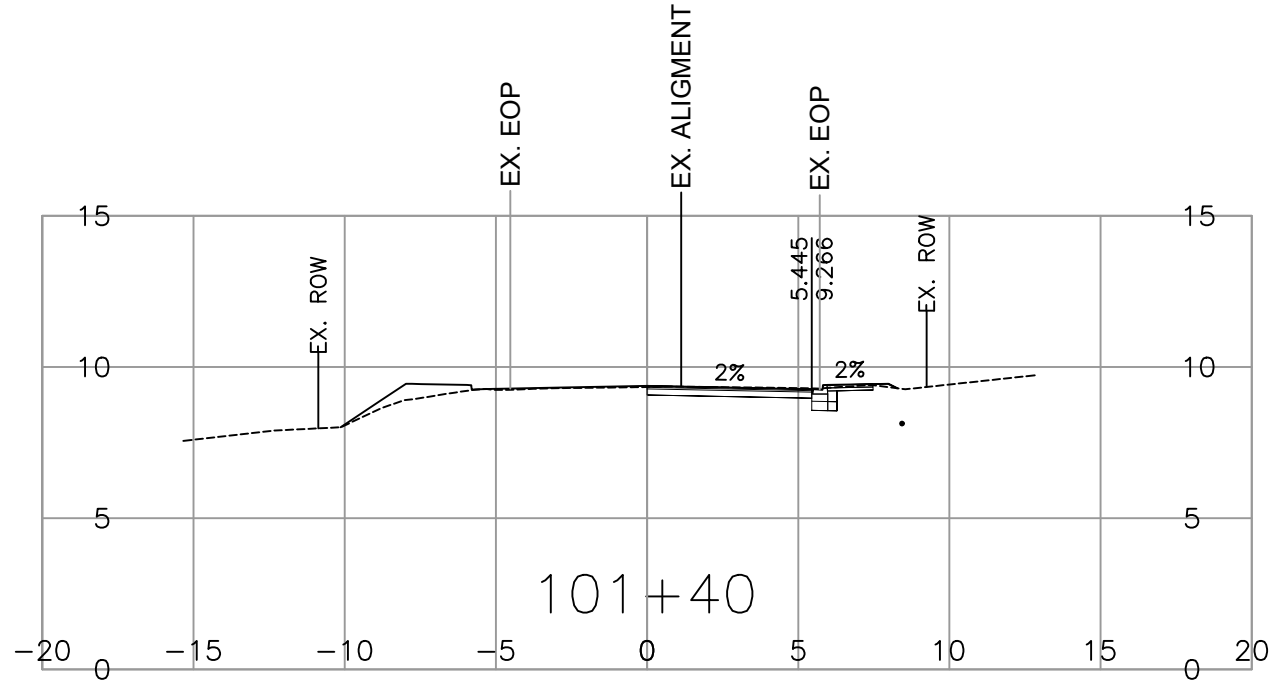
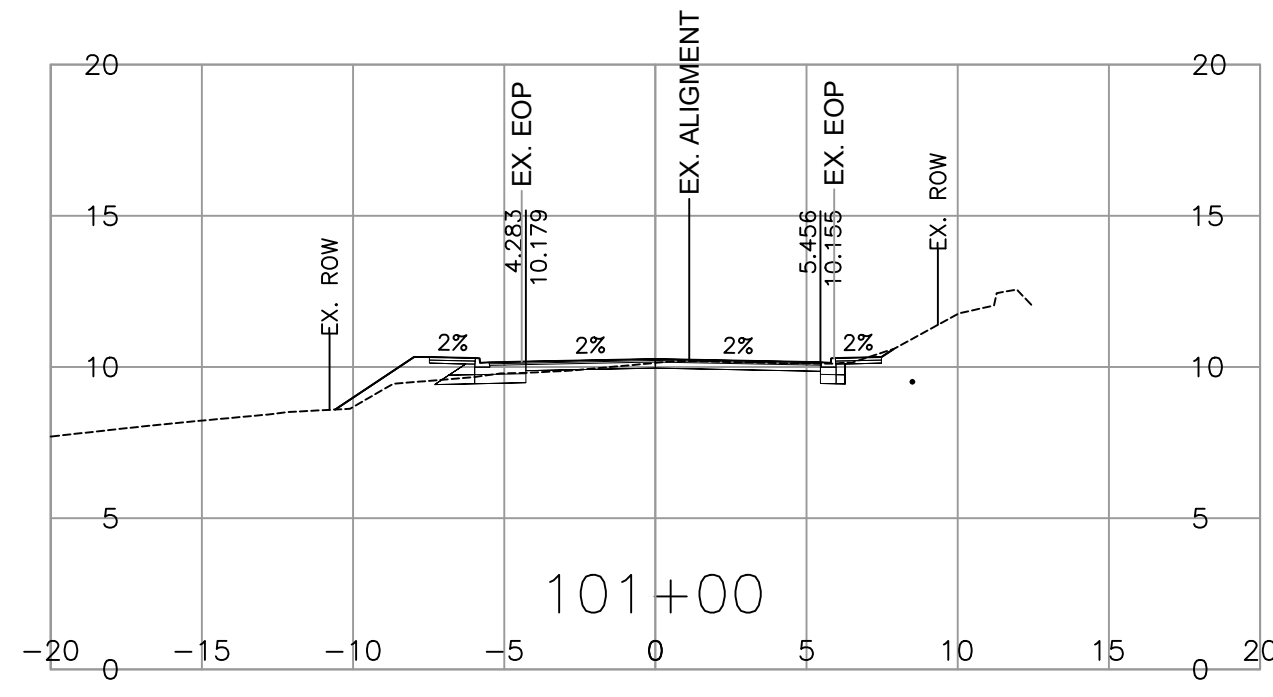
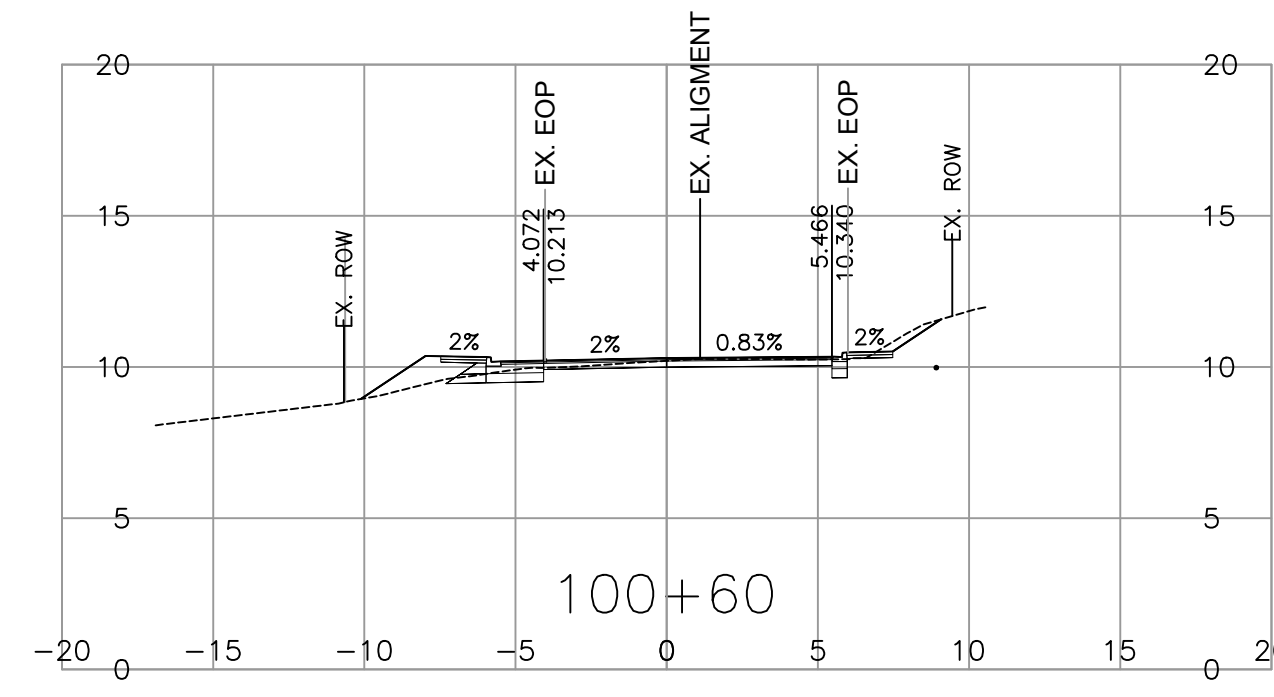
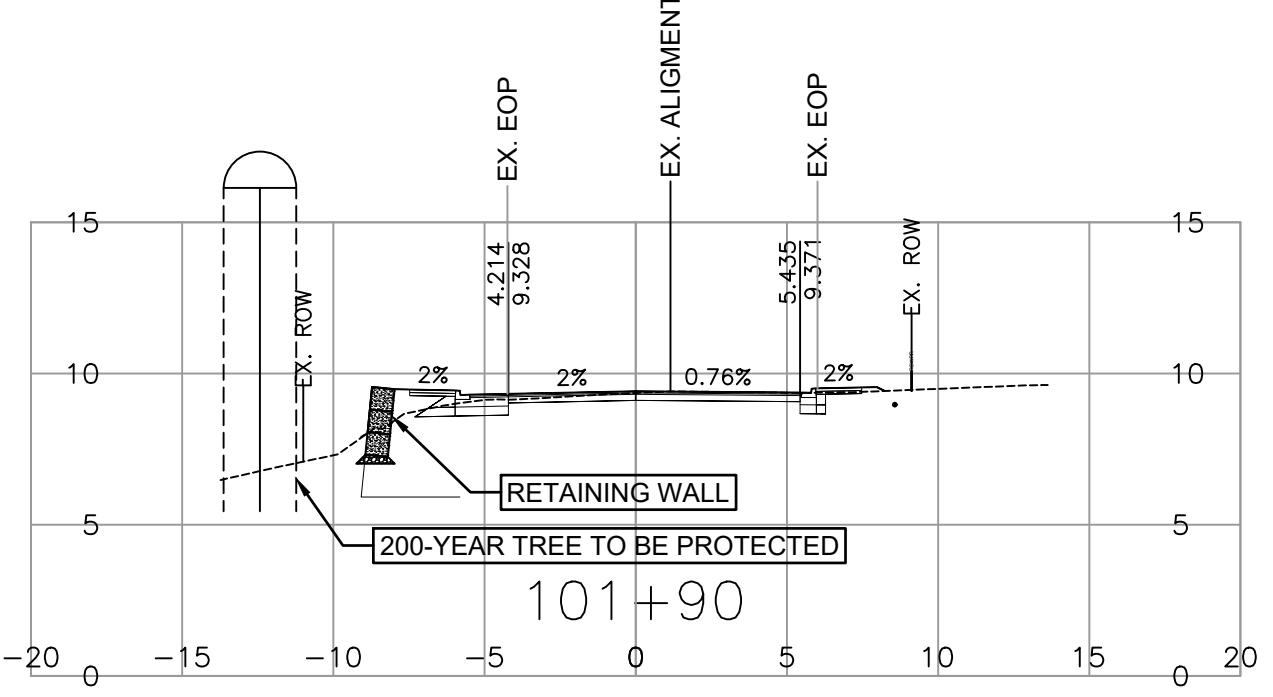
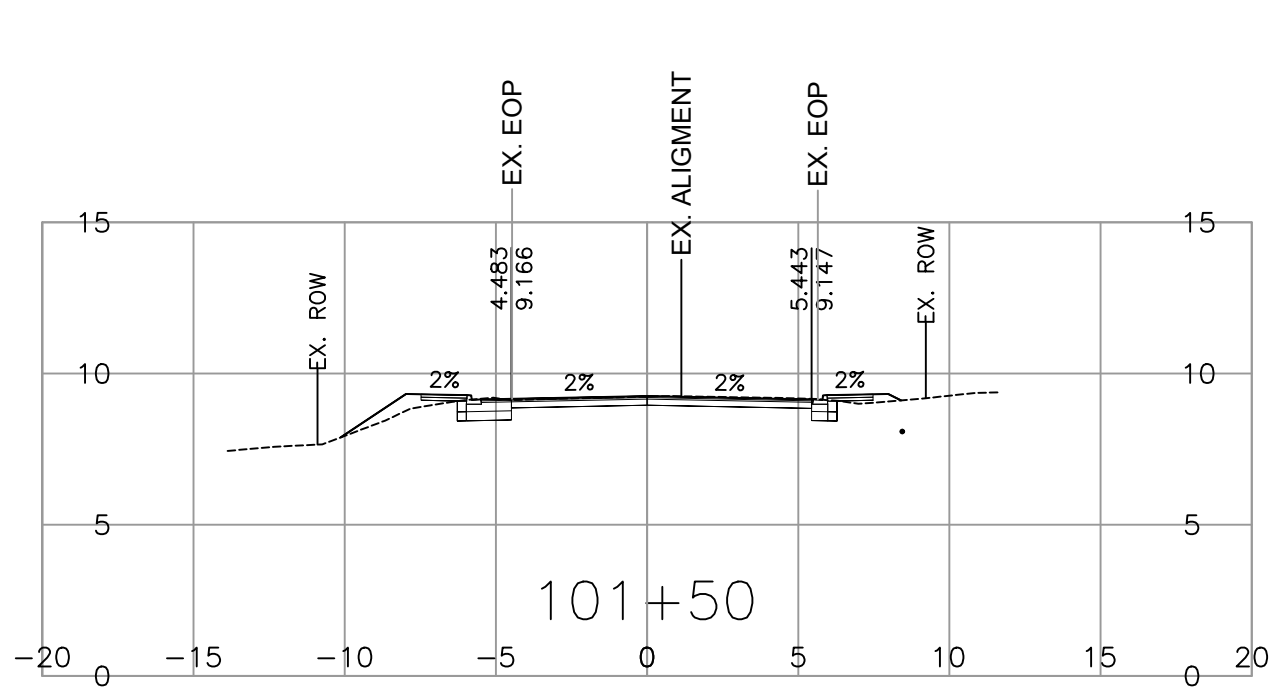
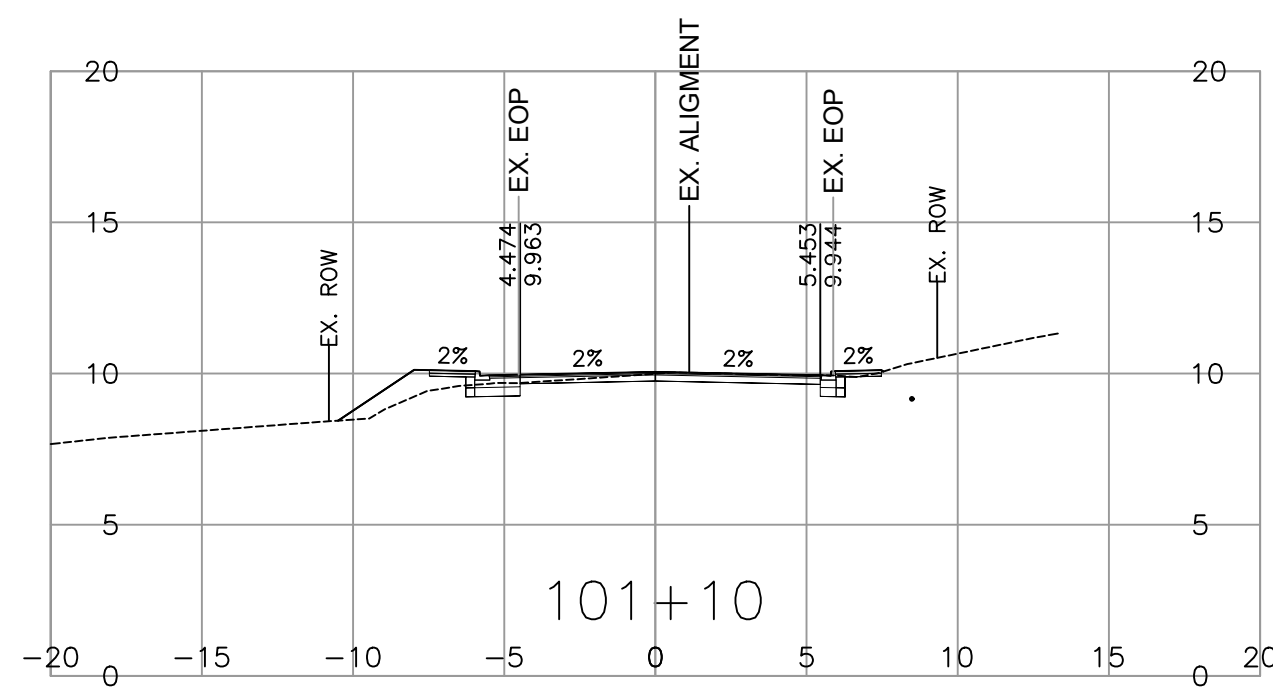
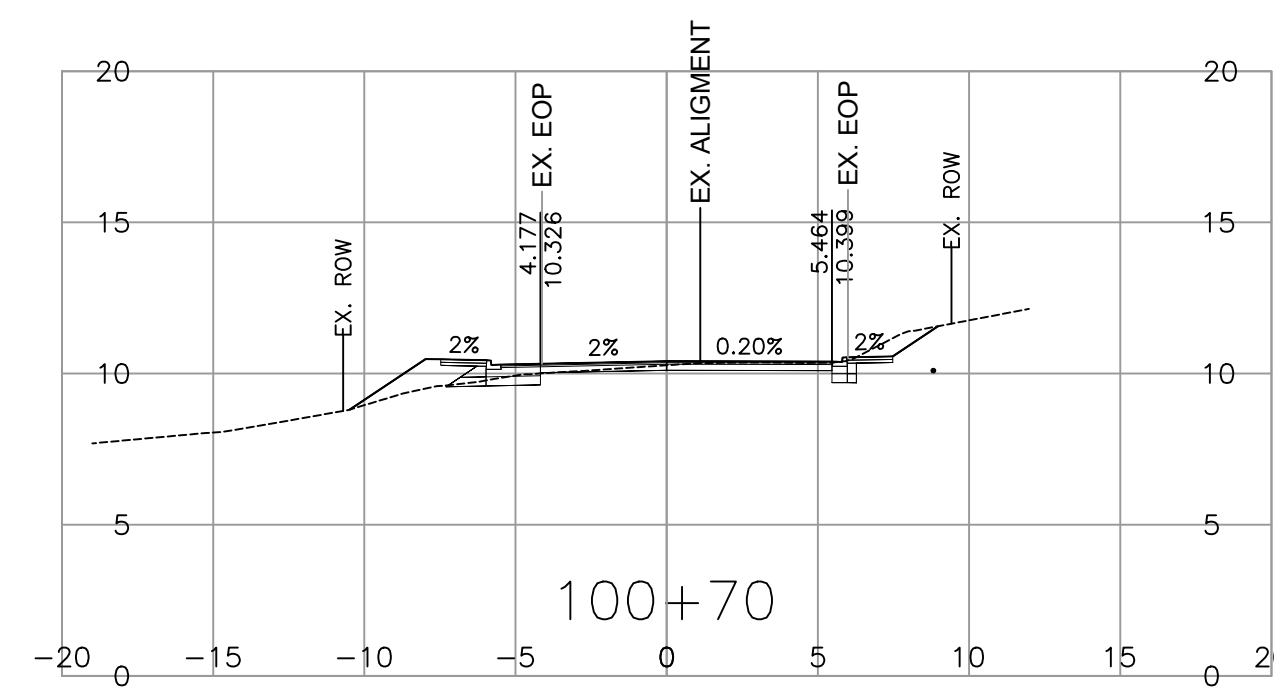


PLOT DATE: 2024/01/26 | \\002621\Project\DATA\678324-PropoisaBay\Sechelt\Inlet_Road\Drawing\Production\1000_Design\Sections\1-980-1001 to 1005.dwg



AtkinsRéalis
 Suite 1100 - 745 Thurlow St.
 Vancouver | British Columbia
 V6E 0C5 | Canada



SCALE 0 0.5 1:50 2.5m

CAD FILENAME R1-980-1001 TO 1005
 PLOT DATE 1/26/2024

REV	DATE	REVISIONS	NAME

BRITISH COLUMBIA
 MINISTRY OF TRANSPORTATION AND INFRASTRUCTURE
 SOUTH COAST REGION
 HIGHWAY ENGINEERING AND GEOMATICS

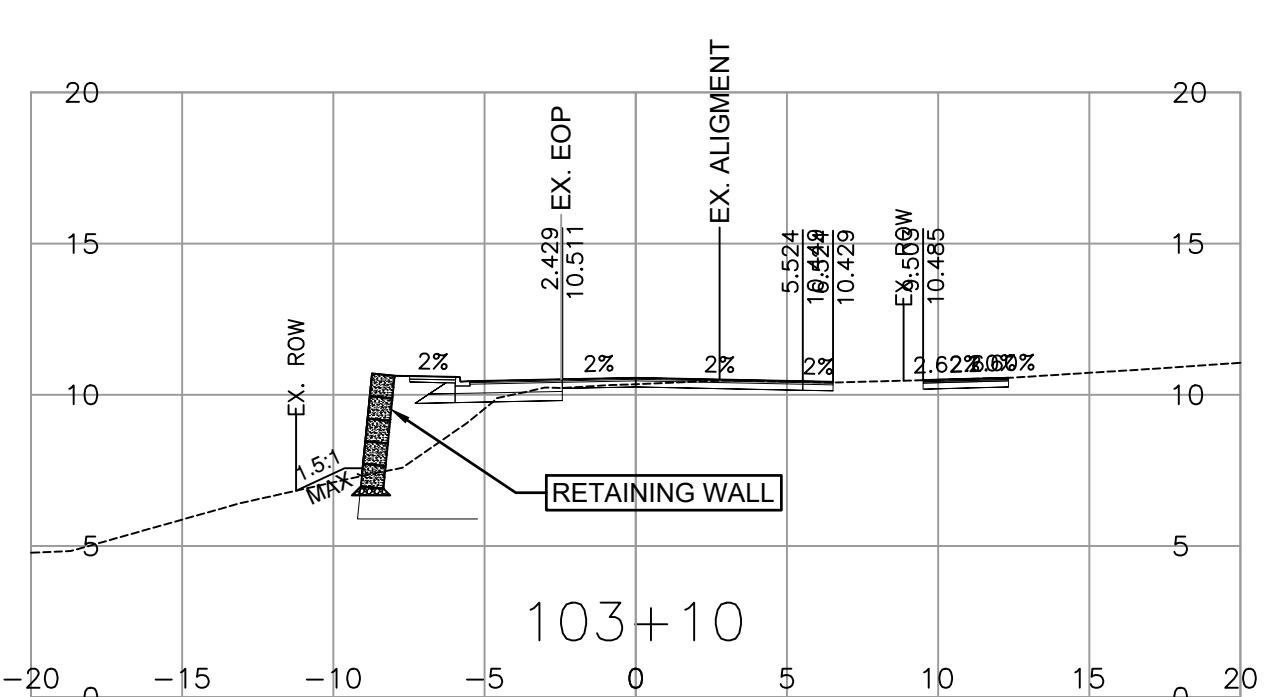
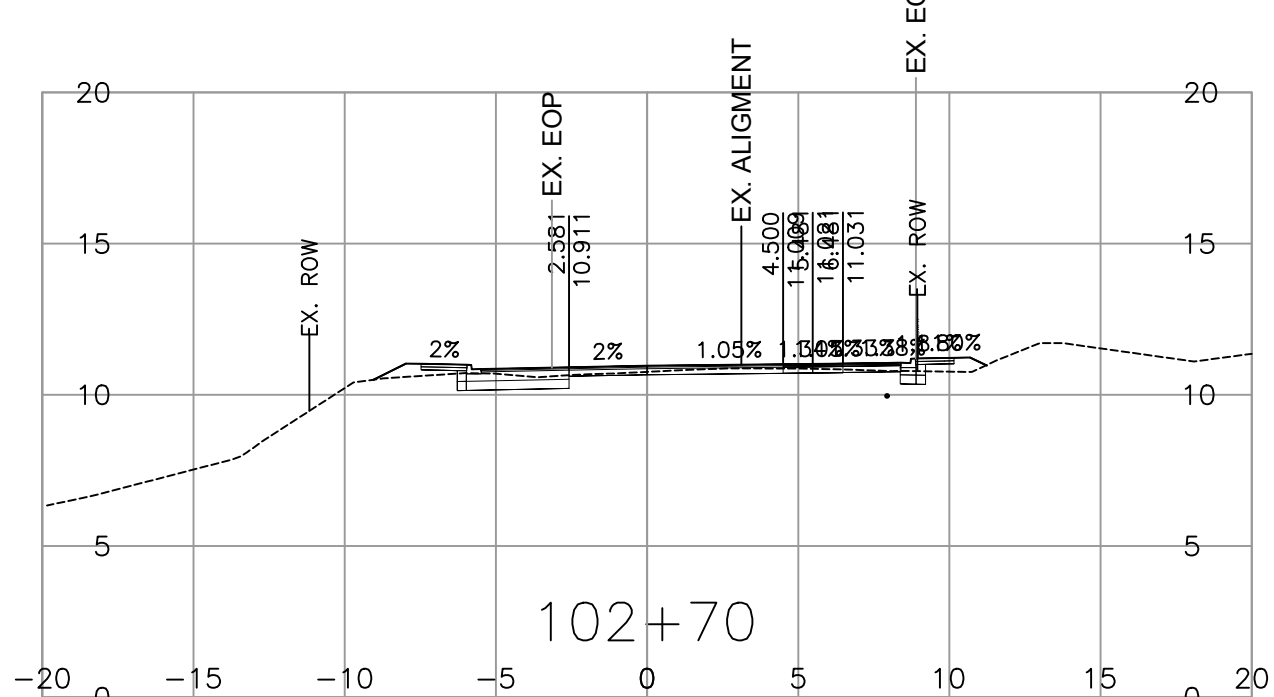
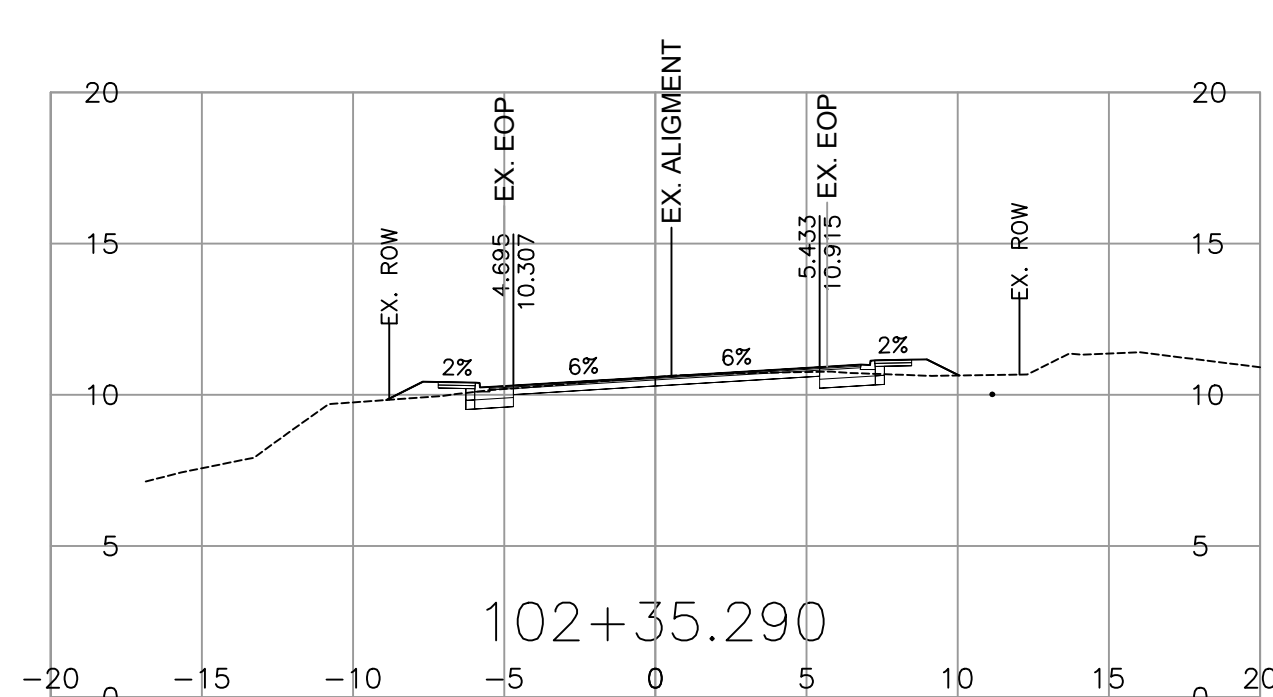
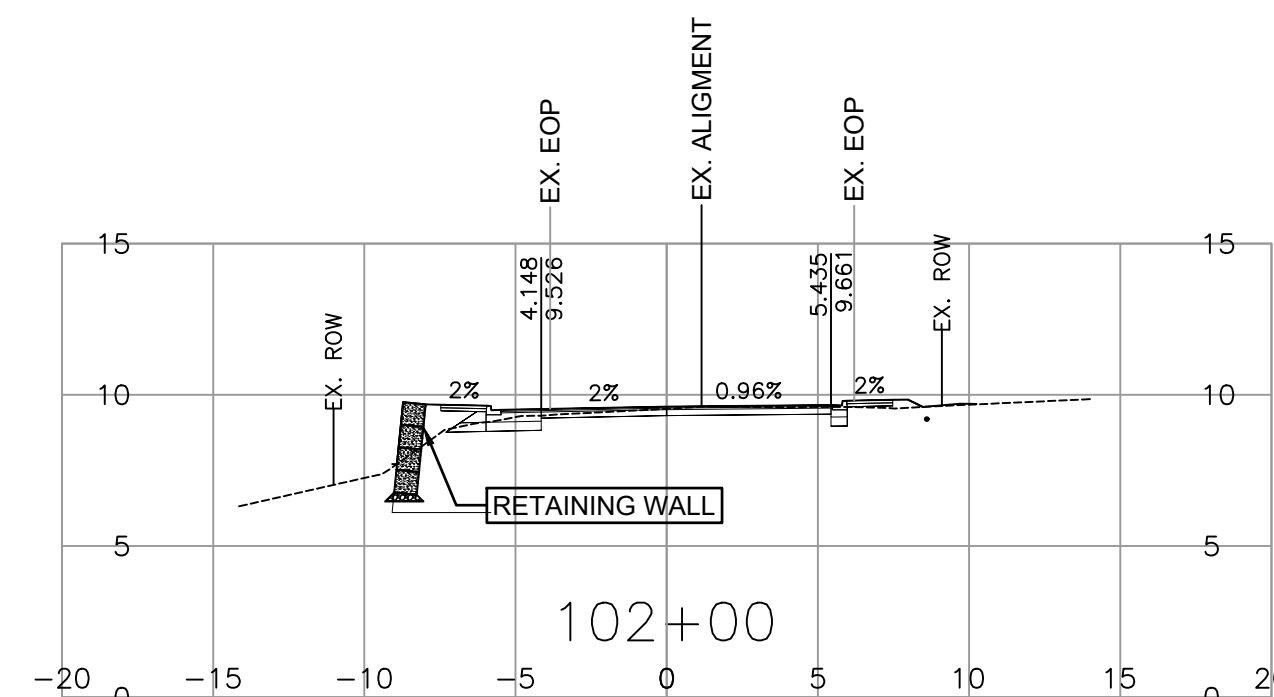
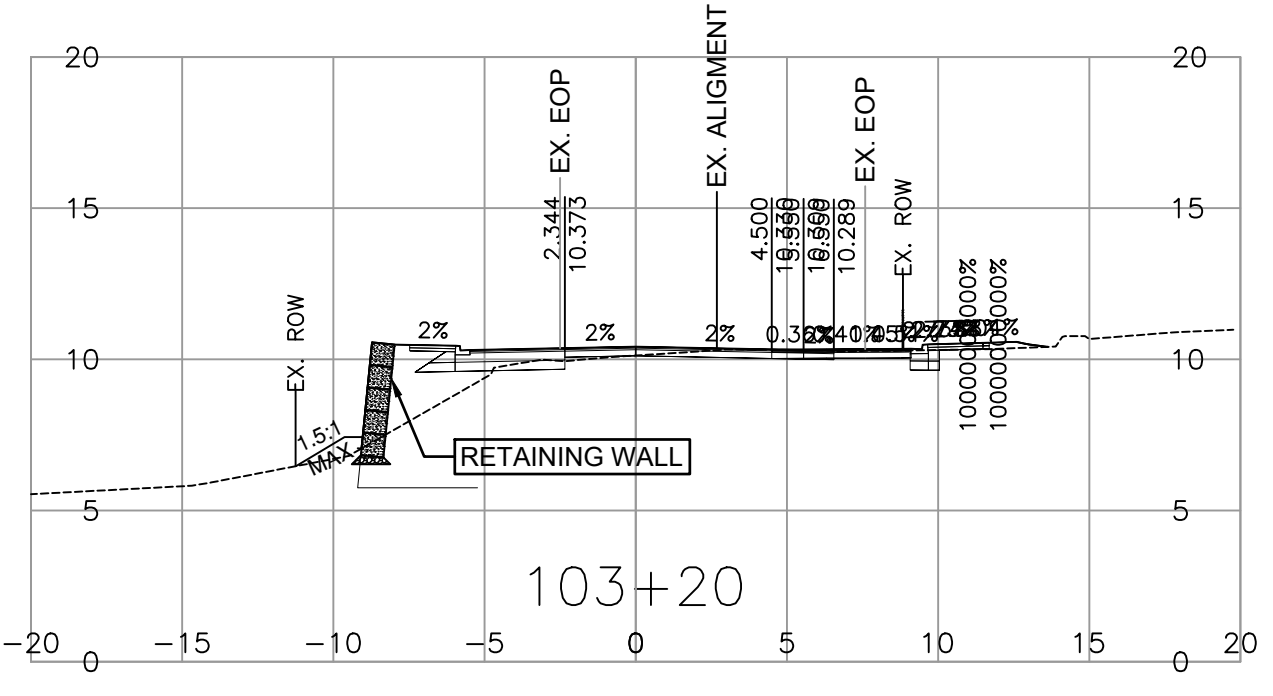
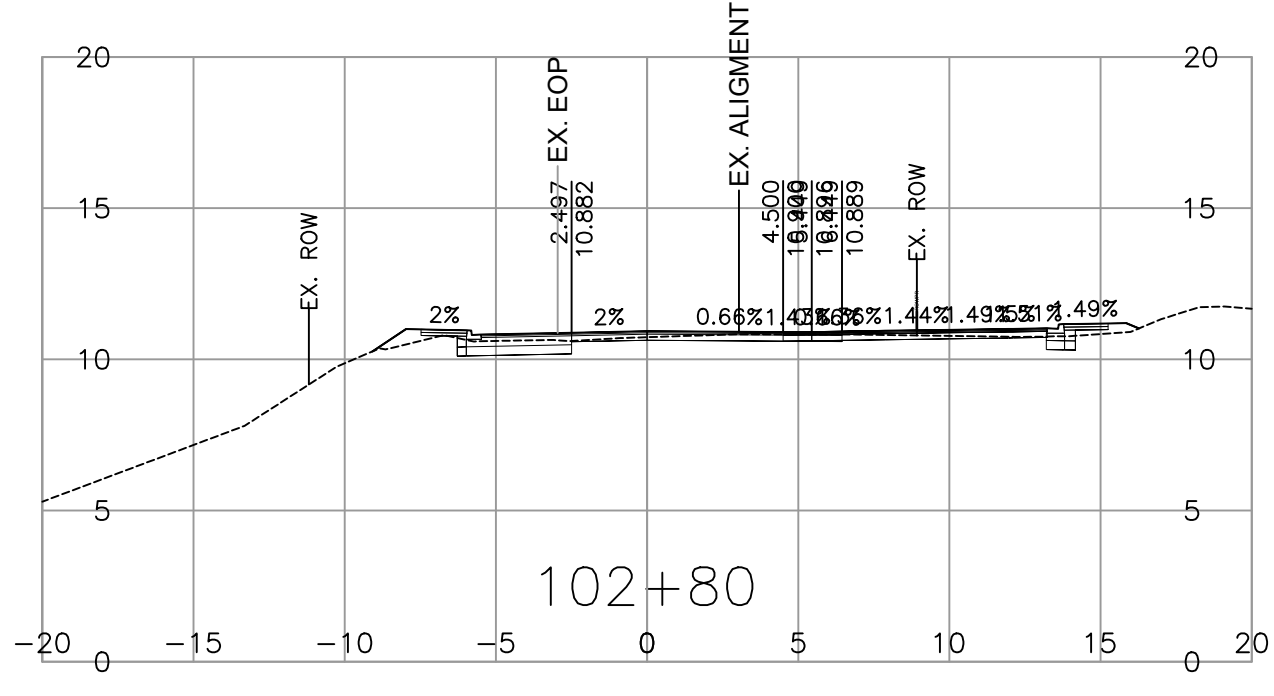
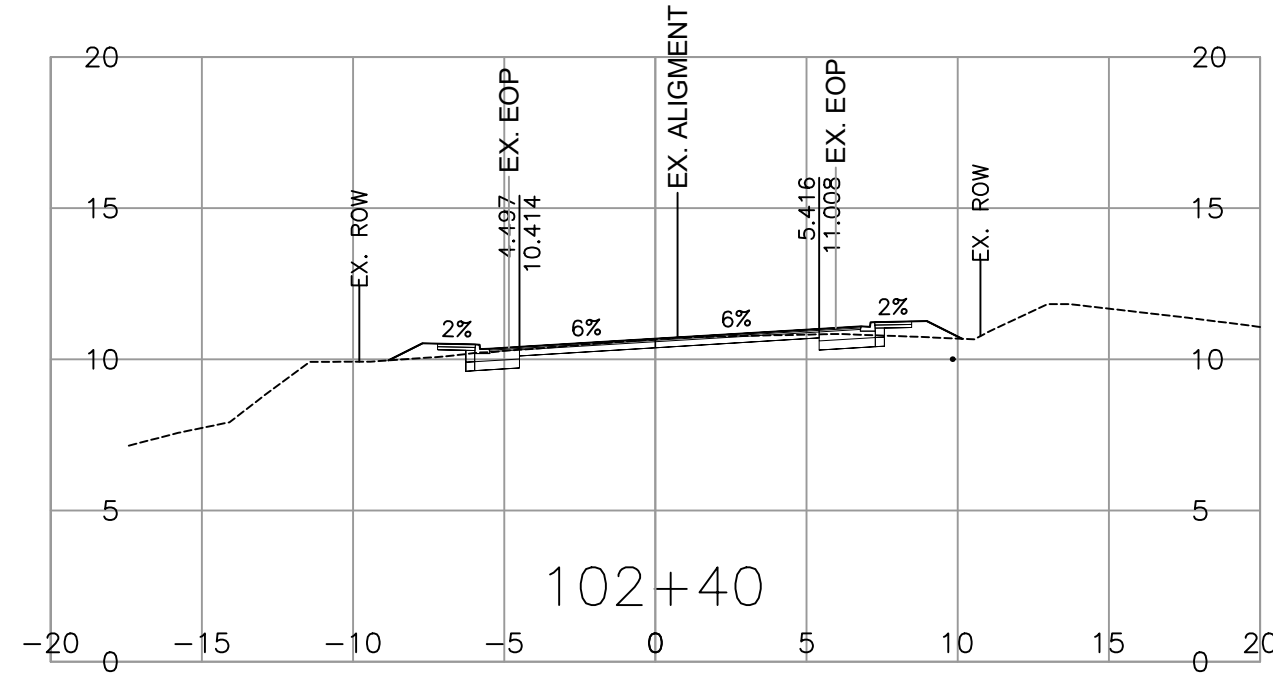
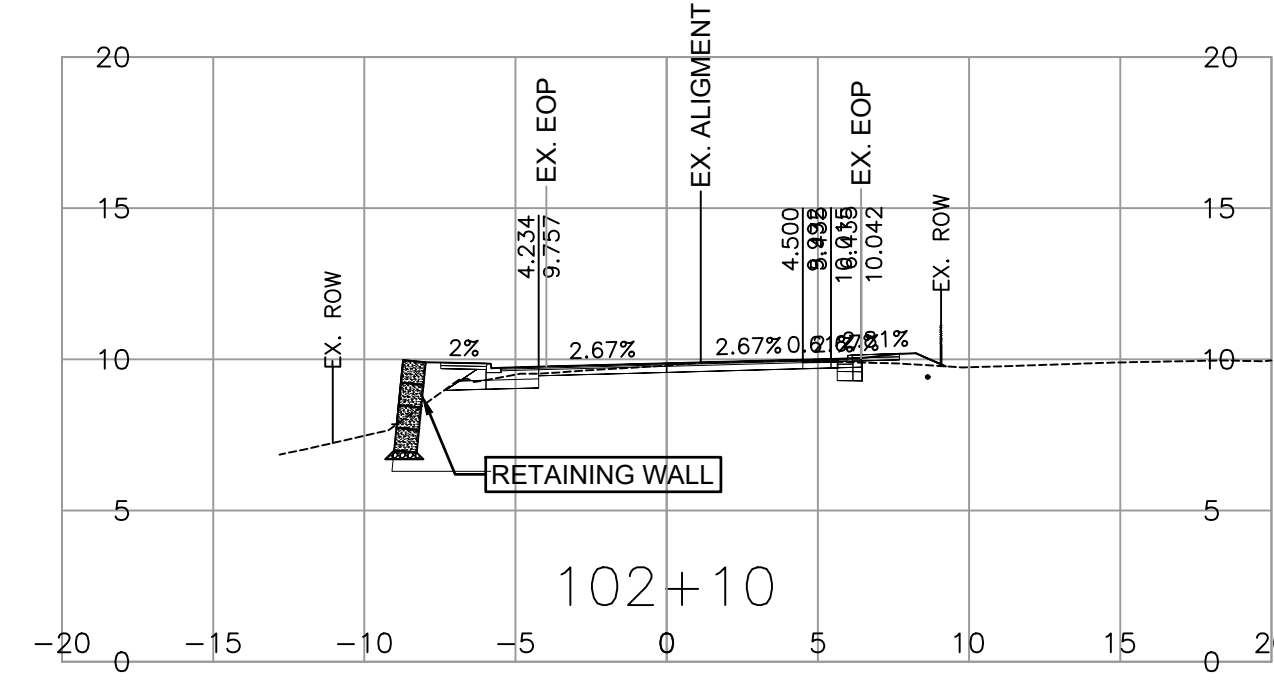
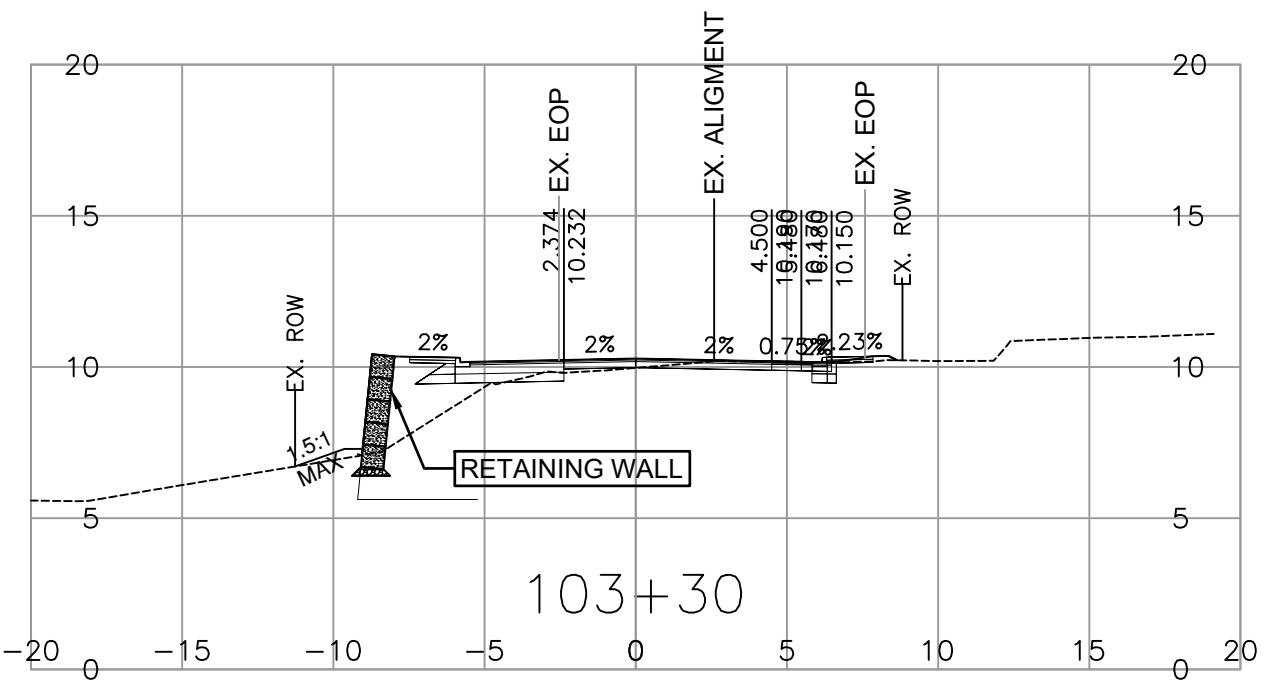
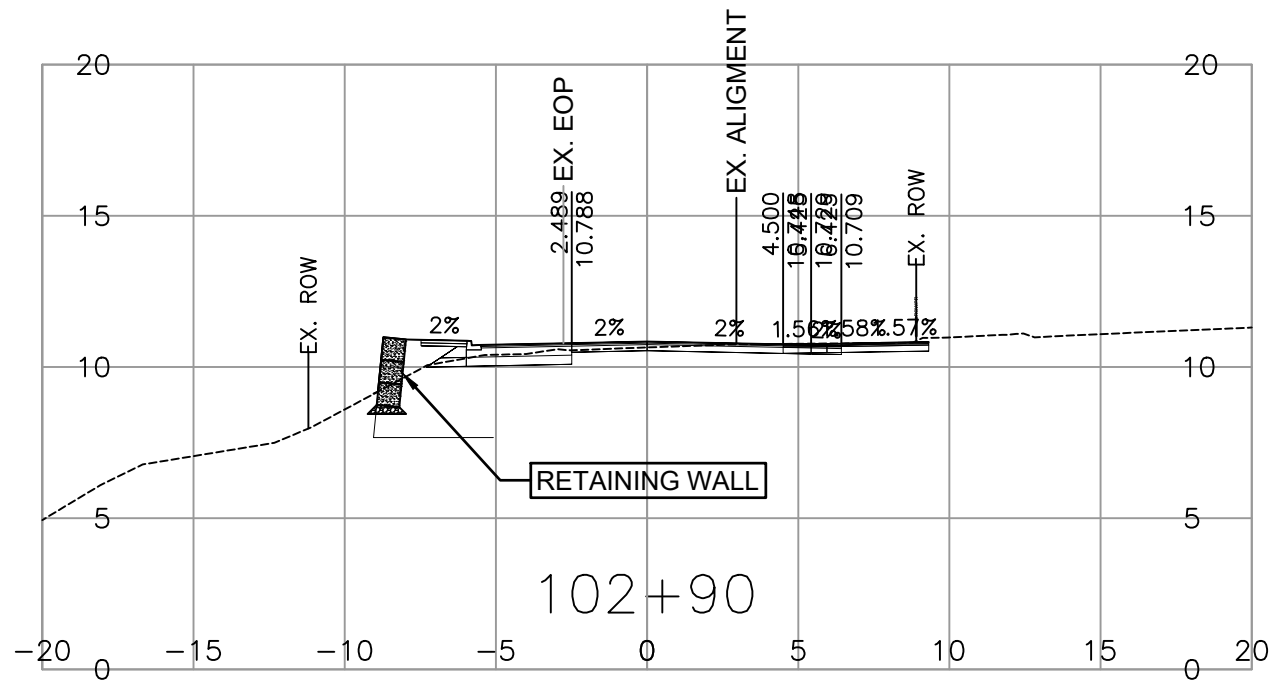
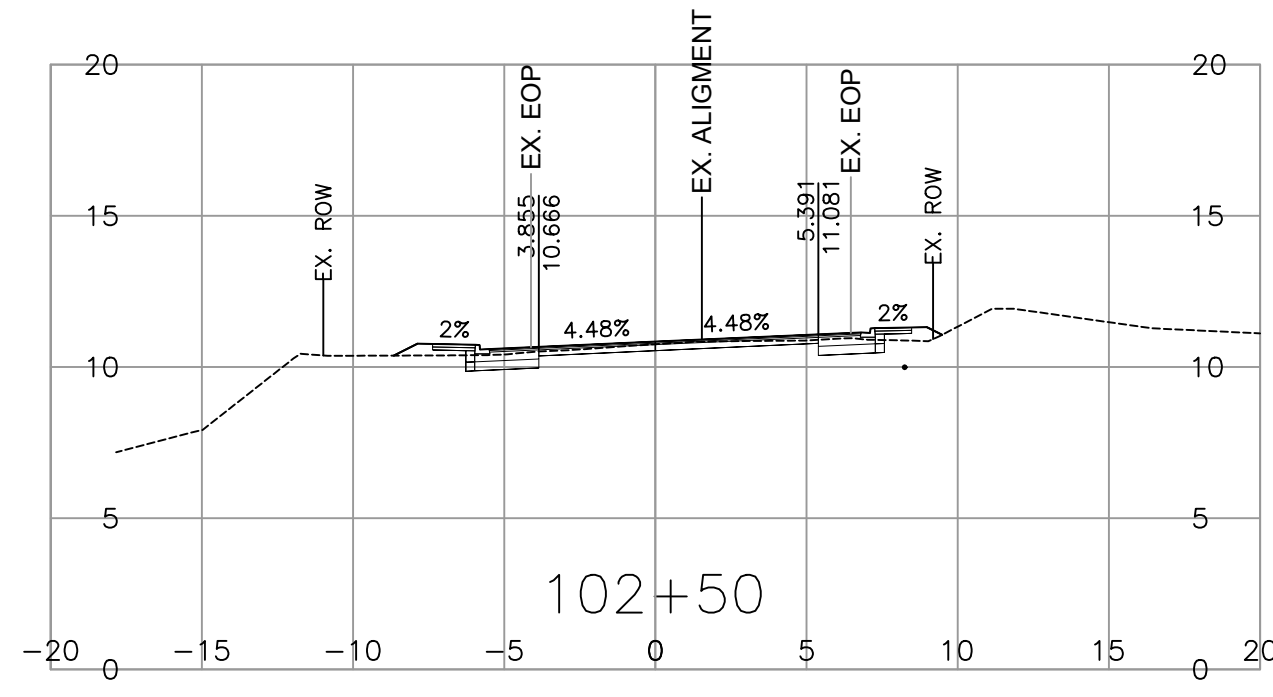
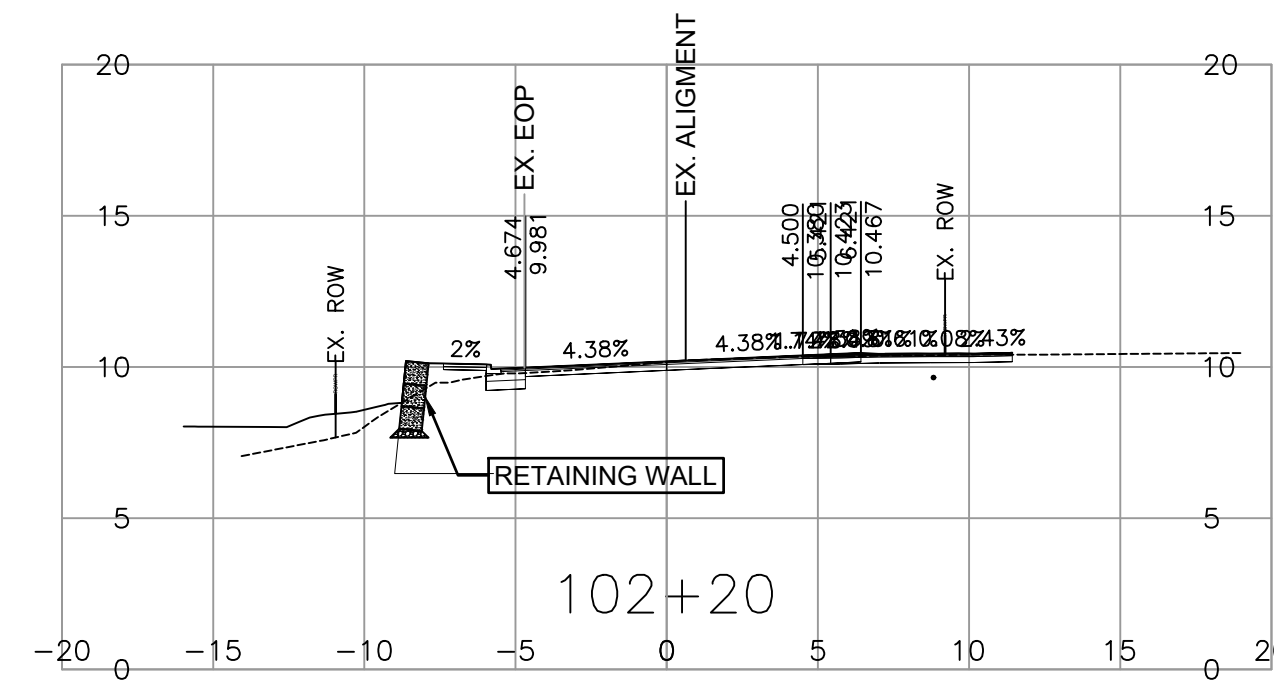
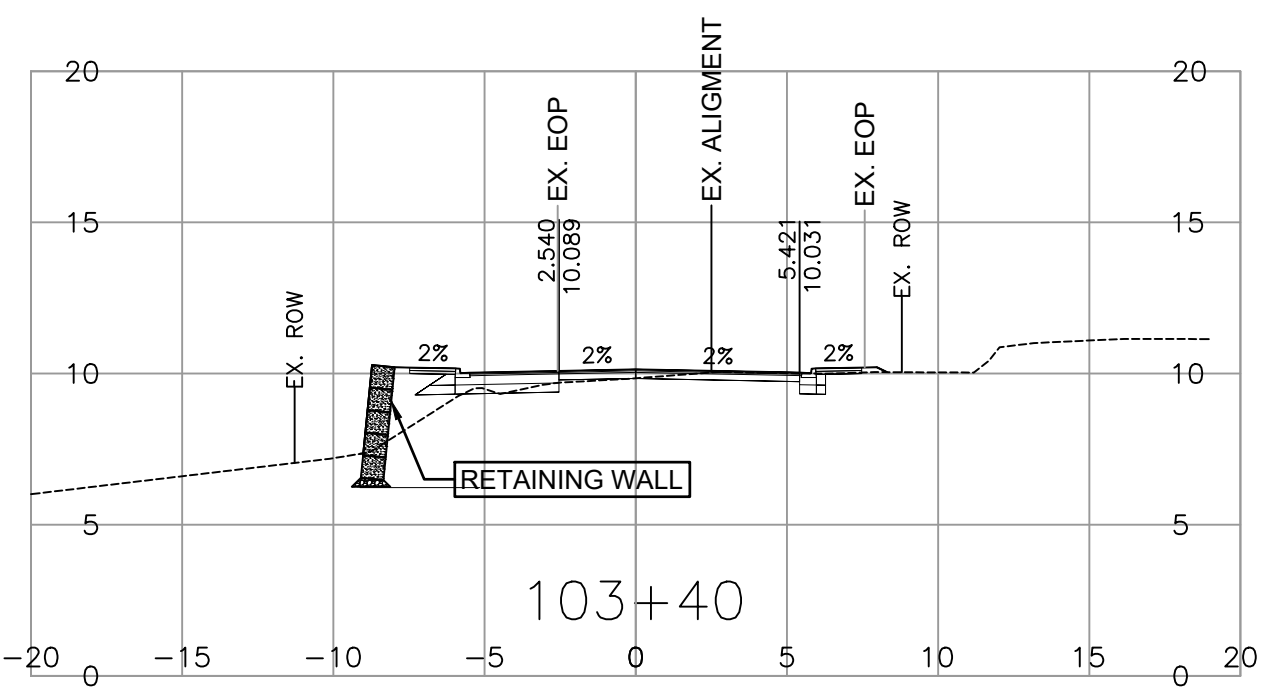
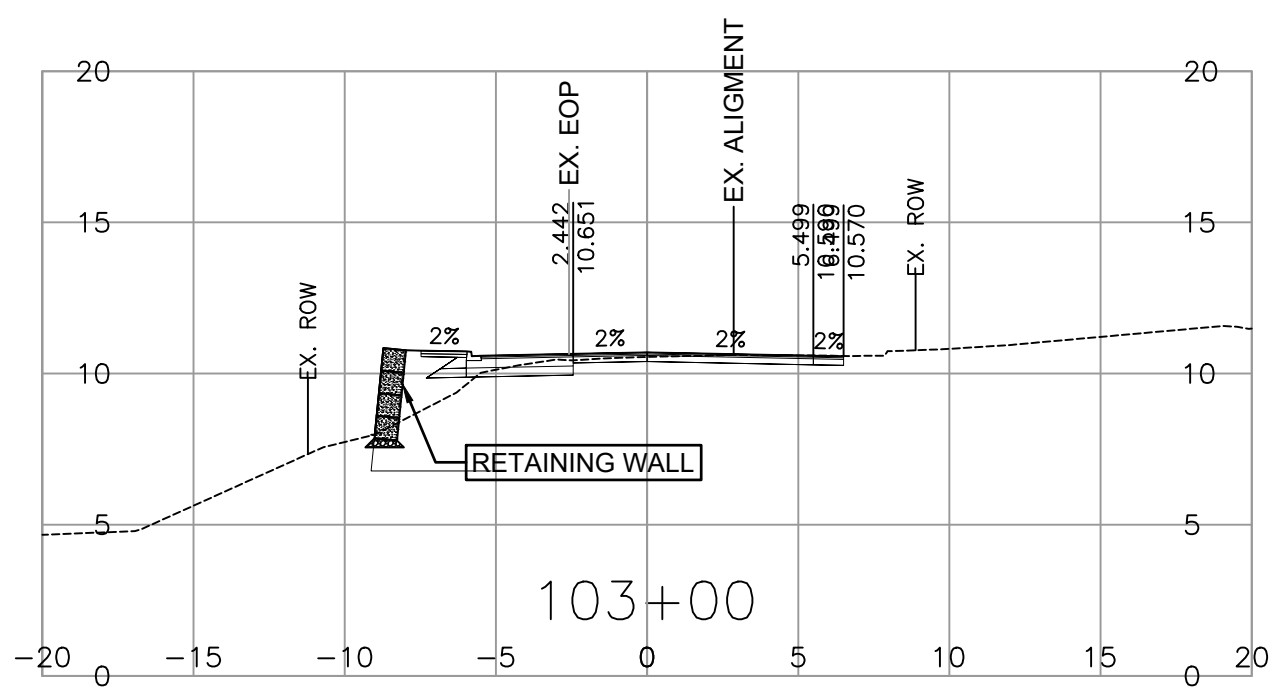
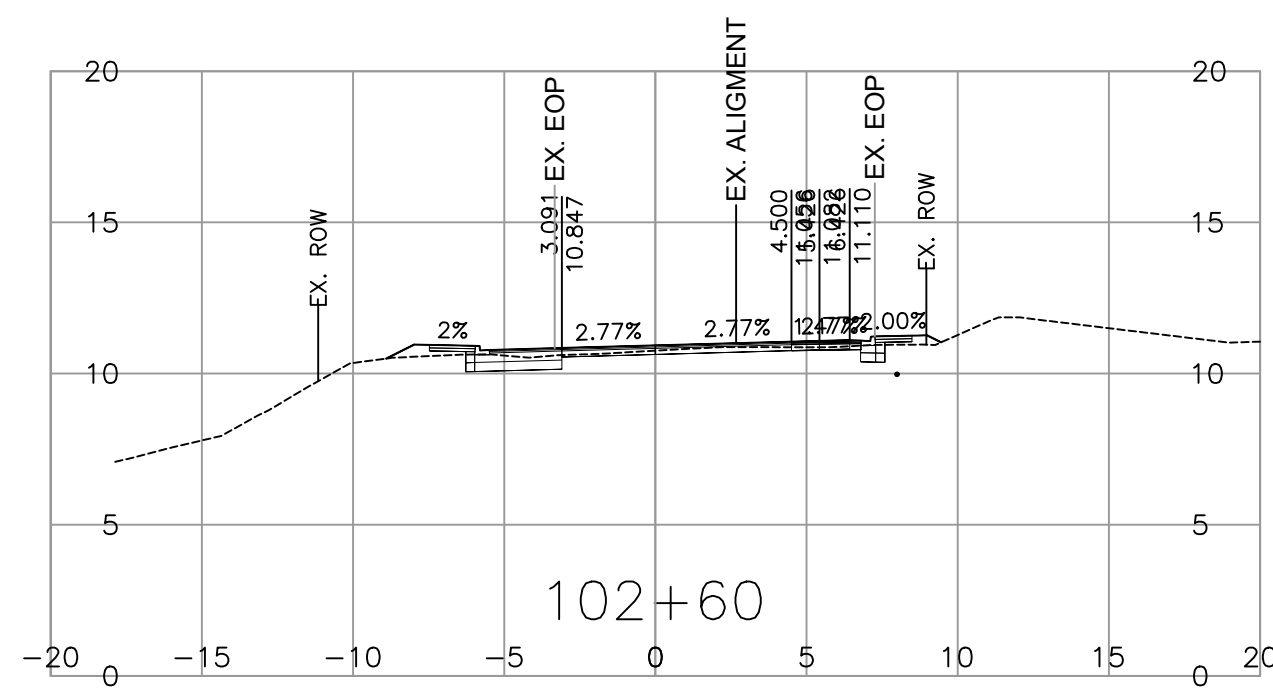
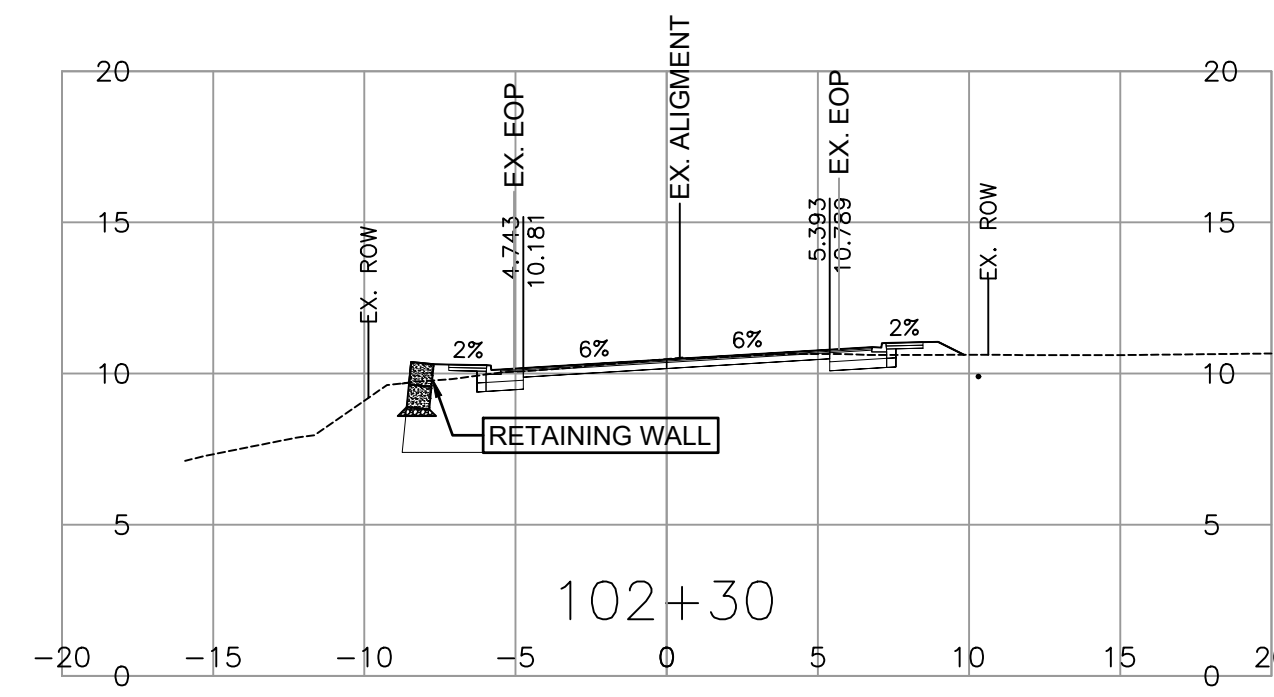
DESIGNED V. GIROEV DATE 2022-03-31
 QUALITY CONTROL Z. JIANG DATE 2022-06-03
 QUALITY ASSURANCE R. WONG DATE 2022-06-03
 DRAWN V. SAM DATE 2022-06-02

SENIOR DESIGNER
 DATE 2022-03-31

DETAILS
 PLAN PROFILE
 EAST PORPOISE BAY ROAD IMPROVEMENTS
 STA. 100+35.905 TO 107+84.413

FILE NUMBER 871CS0999	PROJECT NUMBER 13004-0001	REG 1	DRAWING NUMBER R1-980-1001	REV --
--------------------------	------------------------------	----------	-------------------------------	-----------

PLOT DATE: 2024/01/26 \\002621\Project\DATA\678324-PropoisaBay\Sechelt\Inlet_Road\Drawing\Production\1000_Design\Sections\1-980-1001 to 1005.dwg



AtkinsRéalis
 Suite 1100 - 745 Thurlow St.
 Vancouver | British Columbia
 V6E 0C5 | Canada



SCALE 0 0.5 1:50 2.5m

CAD FILENAME R1-980-1001 TO 1005
 PLOT DATE 1/26/2024

REV	DATE	REVISIONS	NAME

BRITISH COLUMBIA

MINISTRY OF TRANSPORTATION AND INFRASTRUCTURE
 SOUTH COAST REGION
 HIGHWAY ENGINEERING AND GEOMATICS

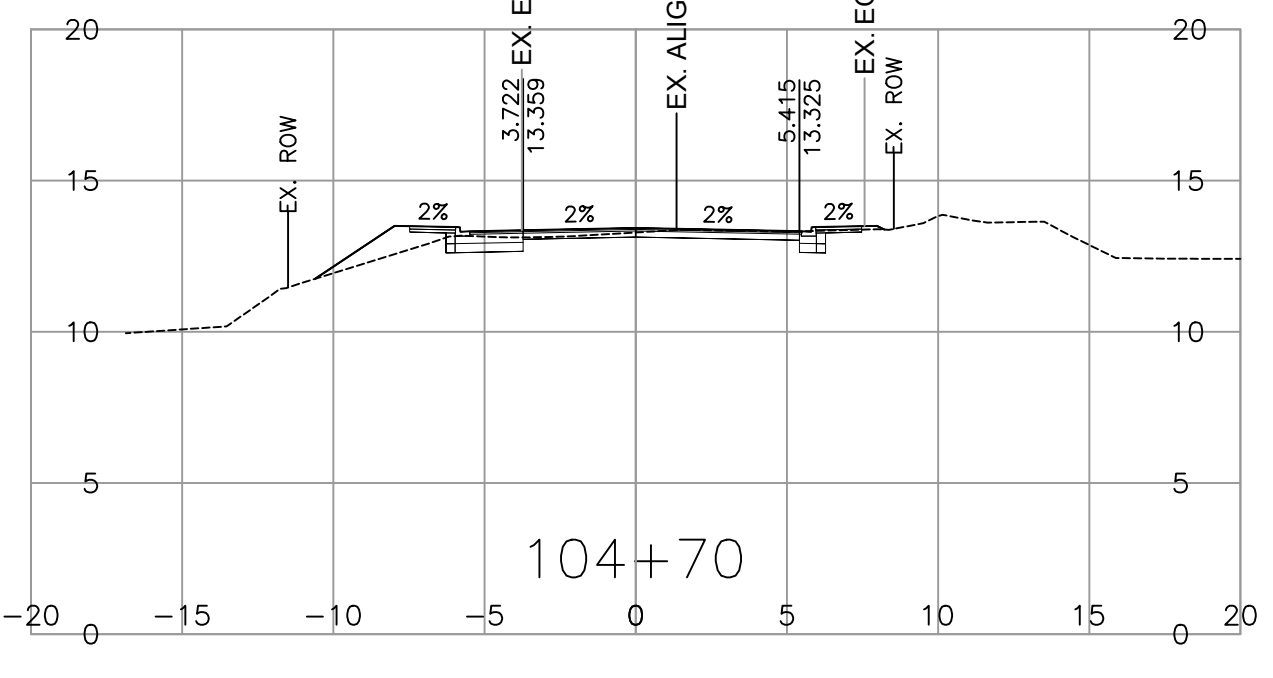
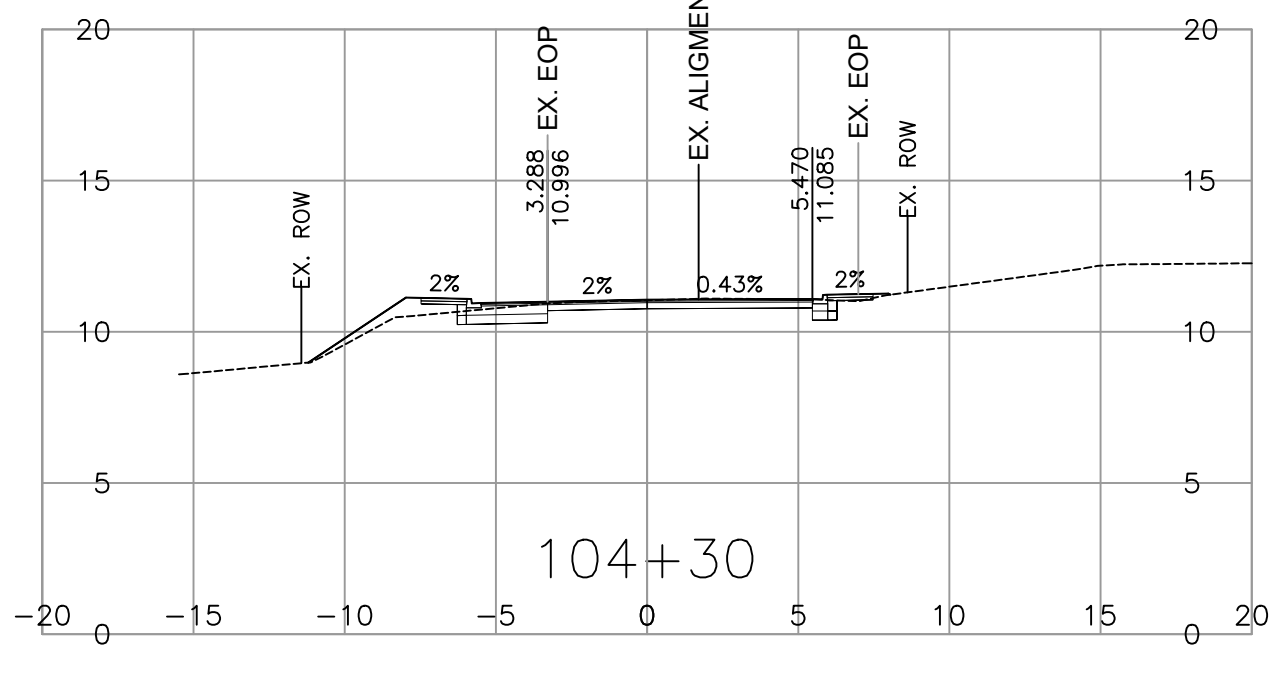
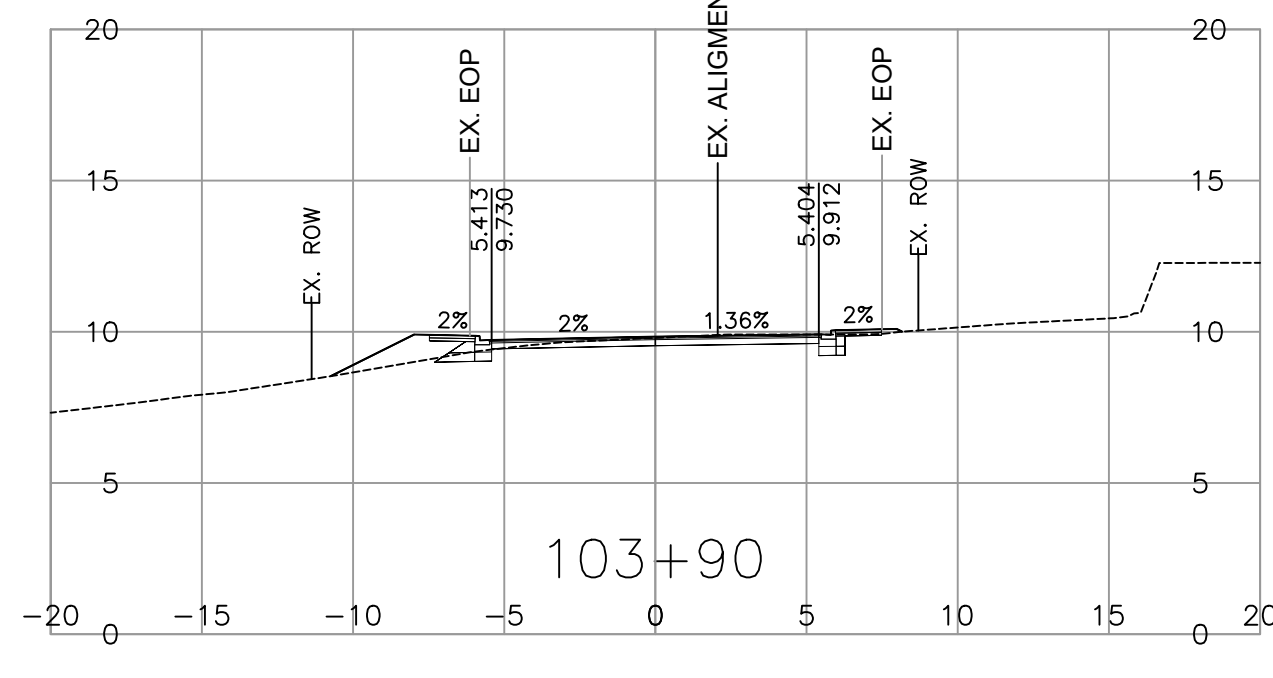
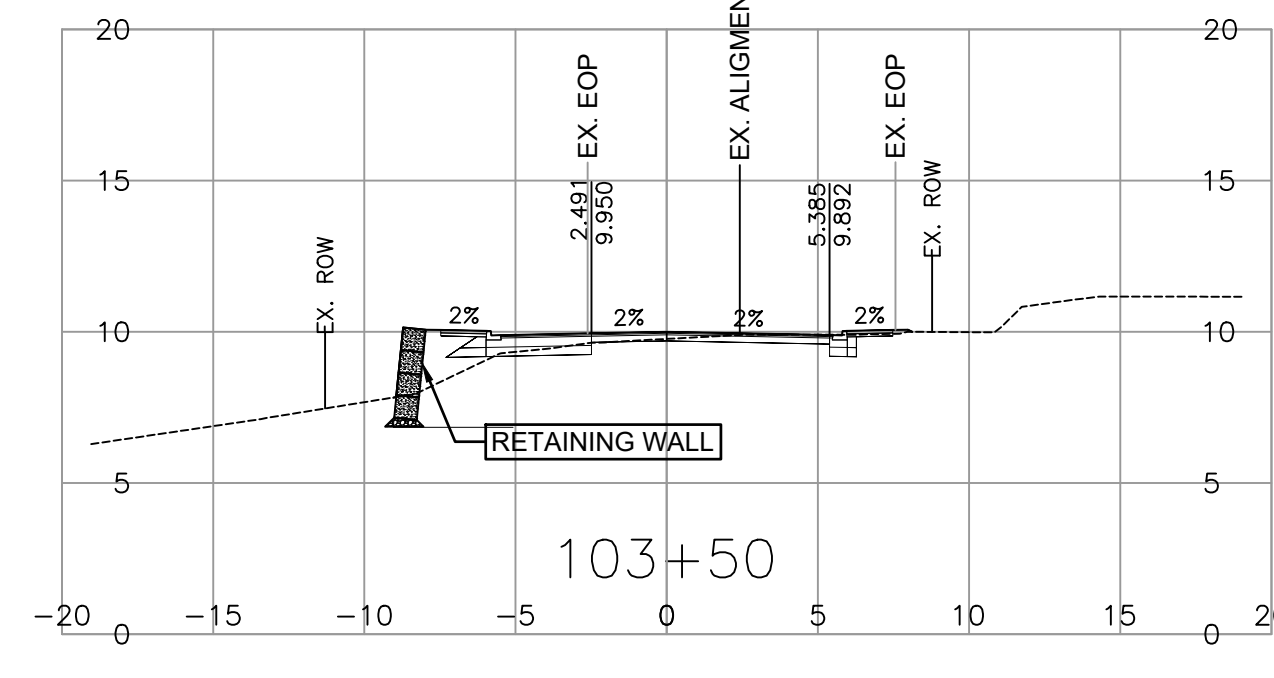
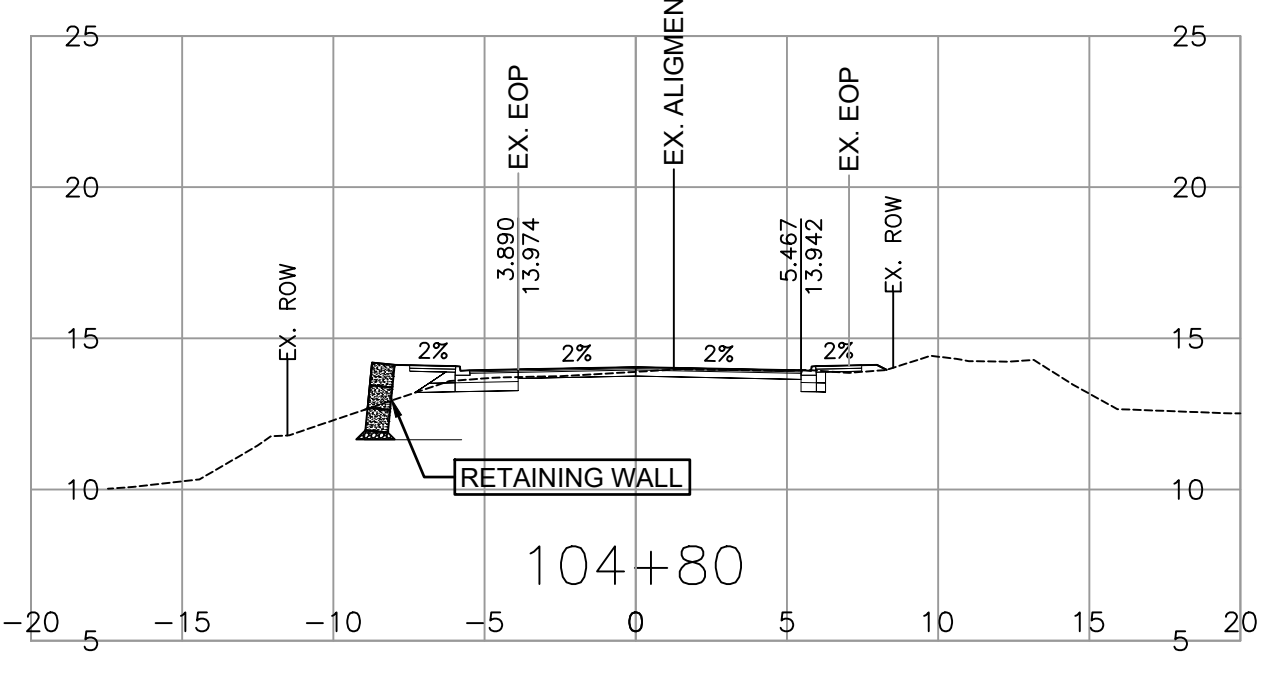
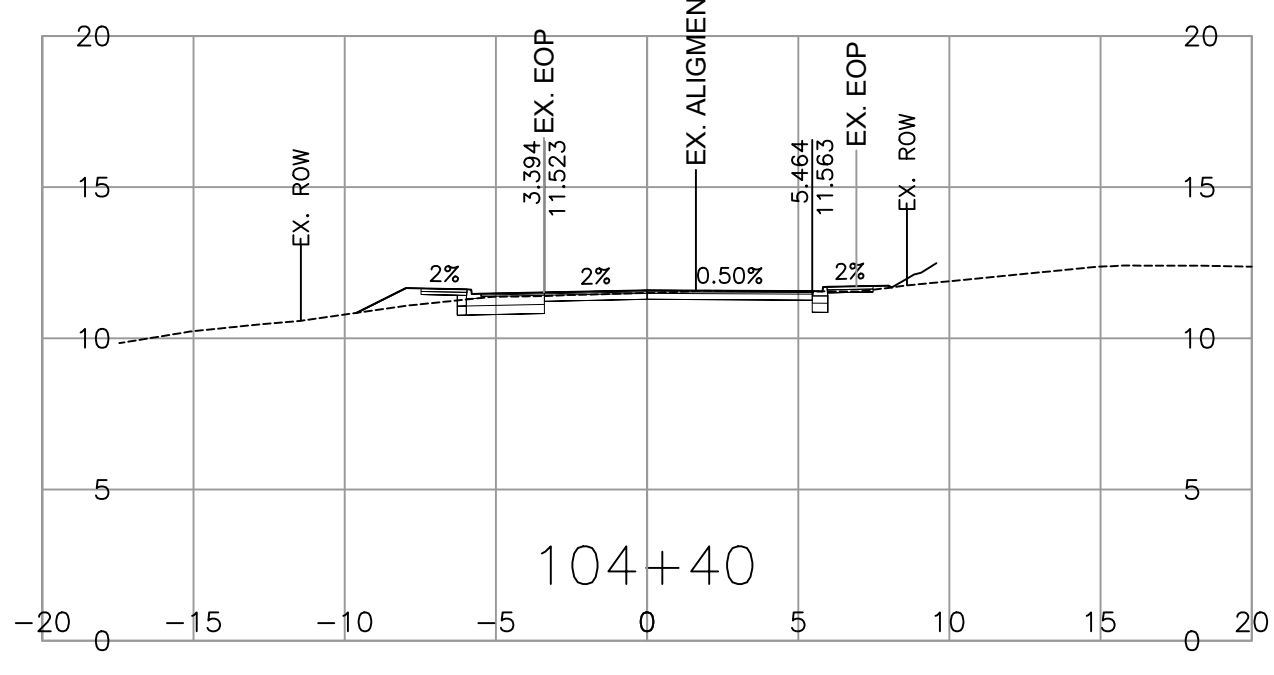
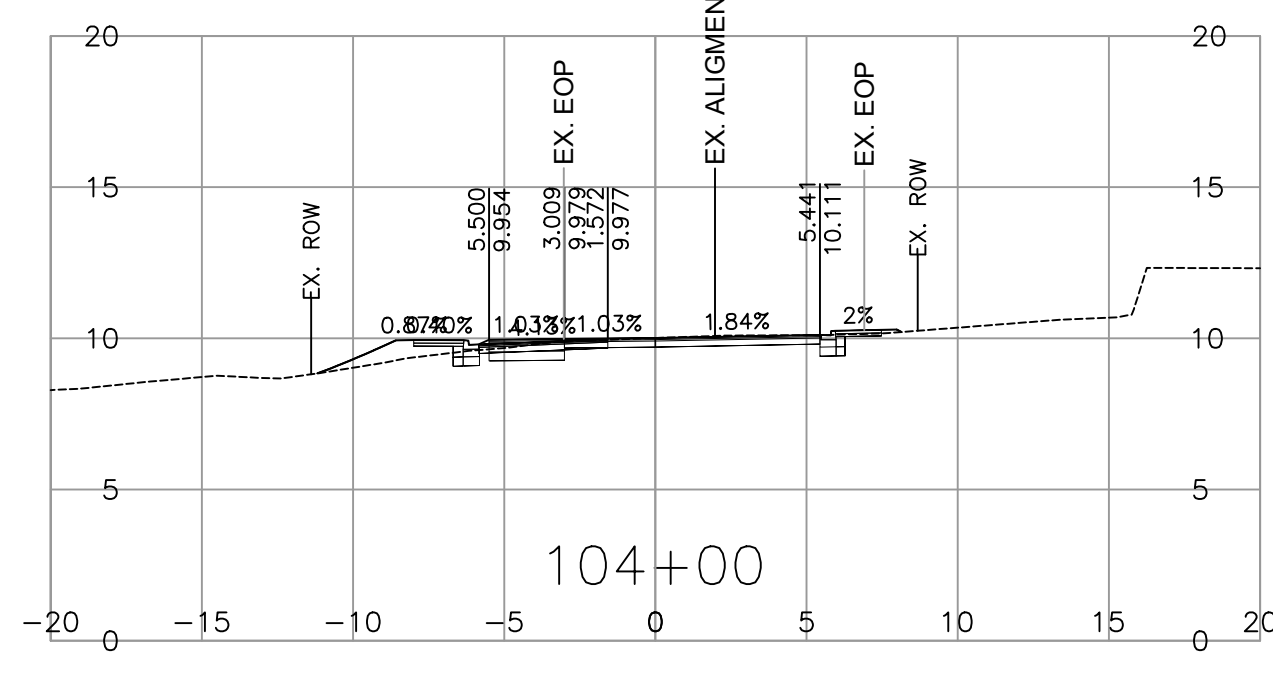
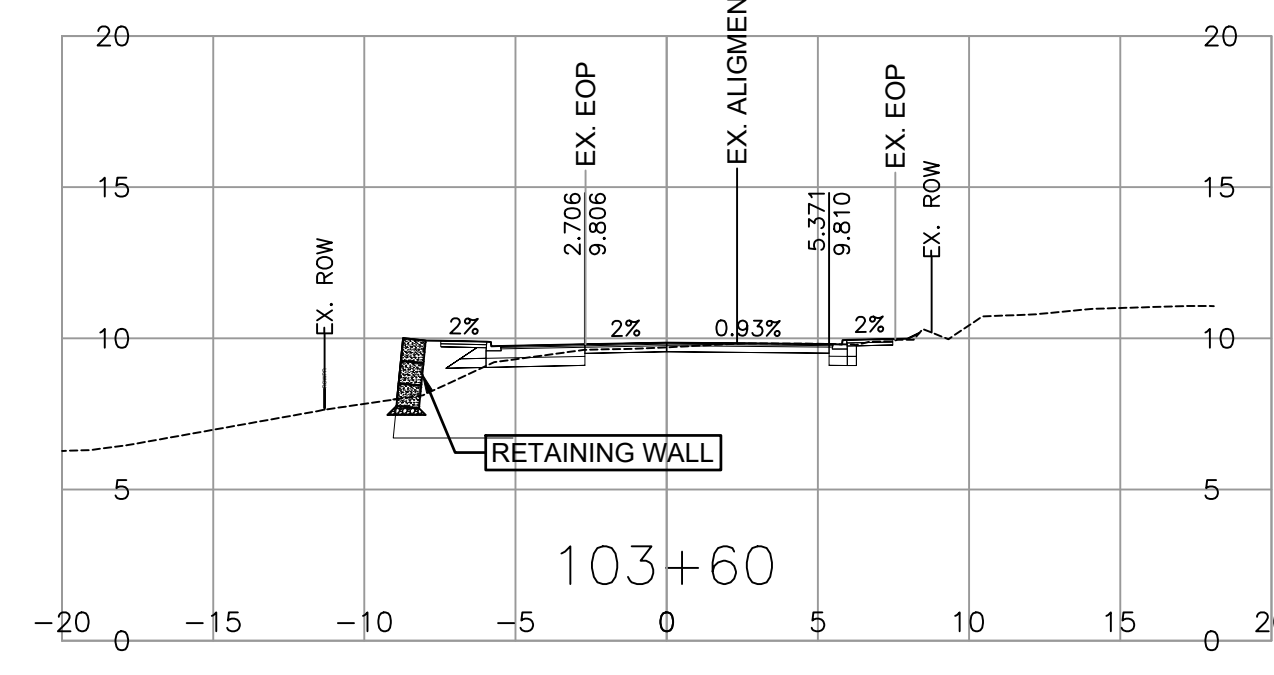
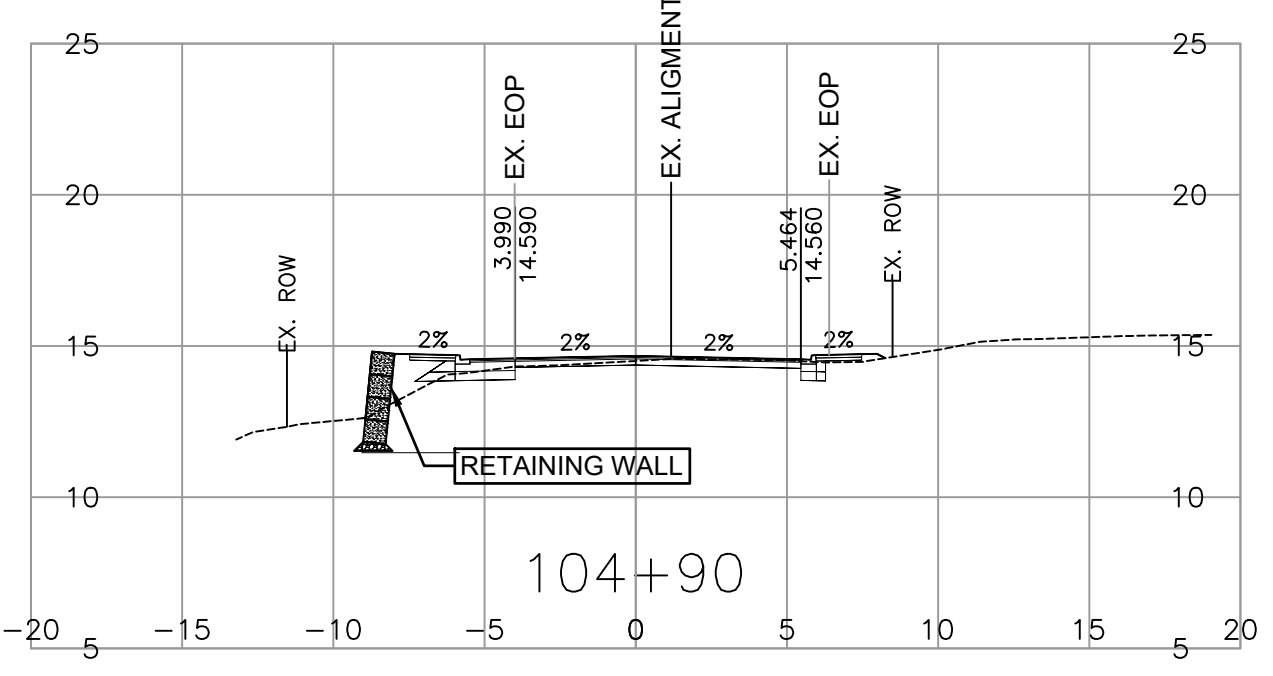
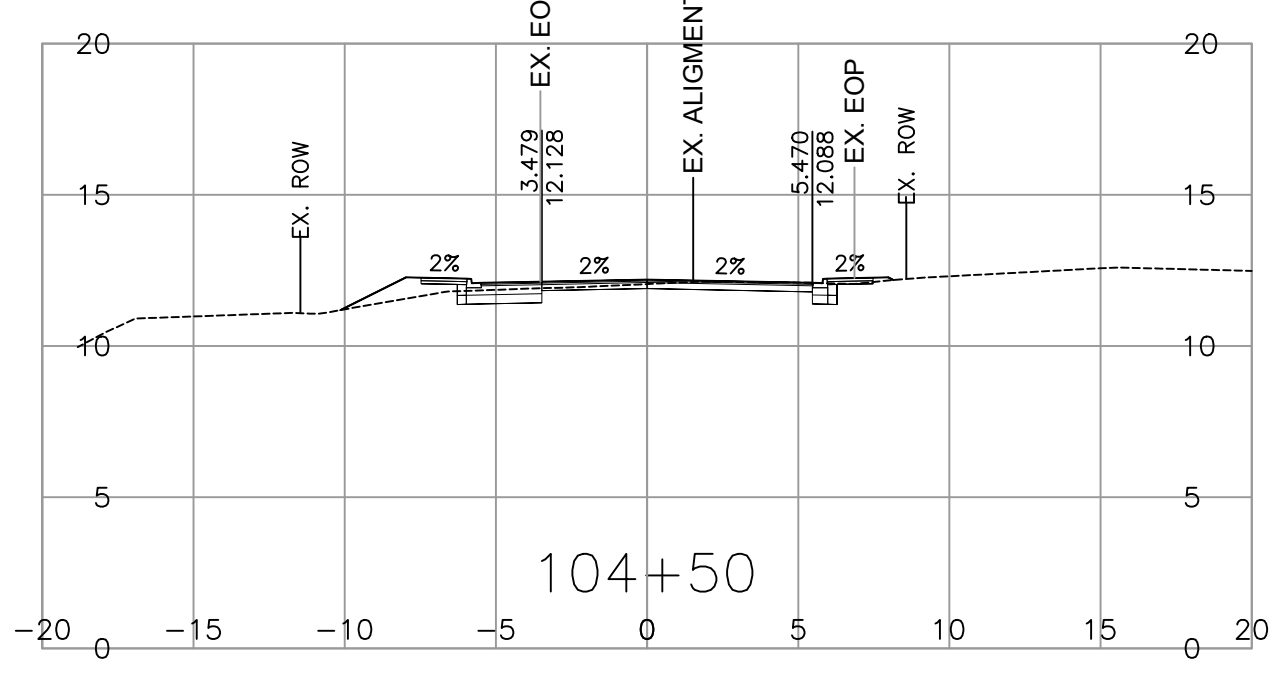
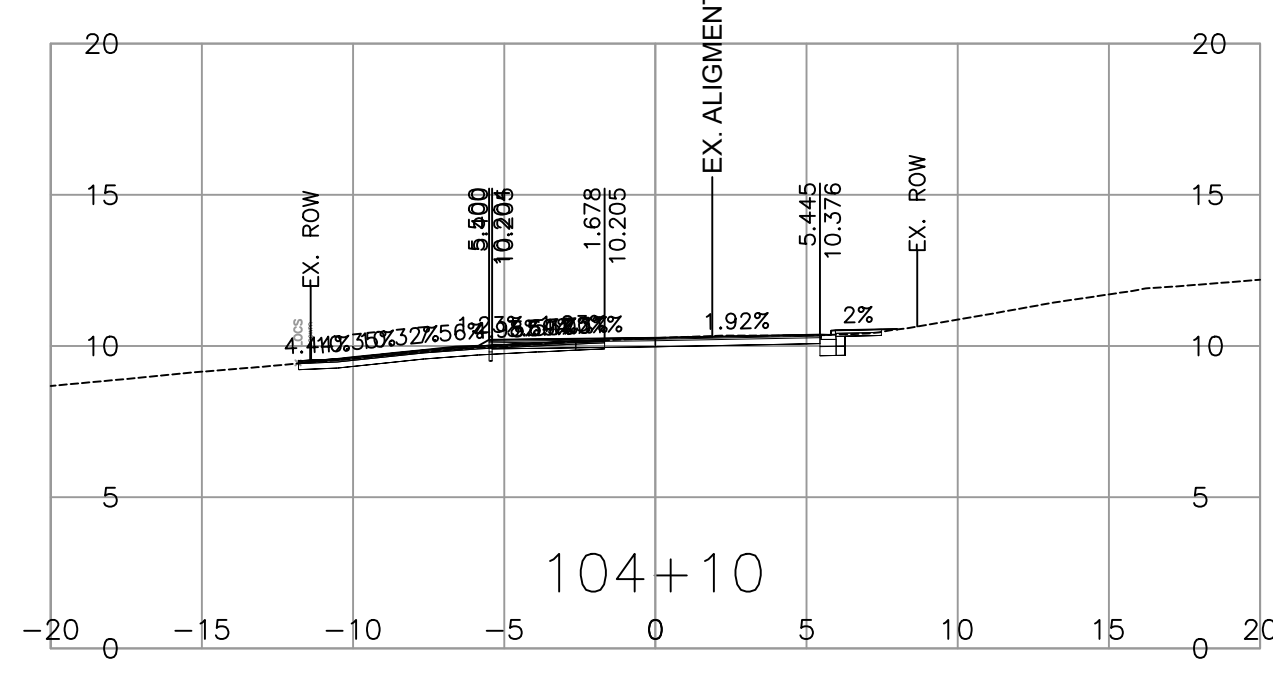
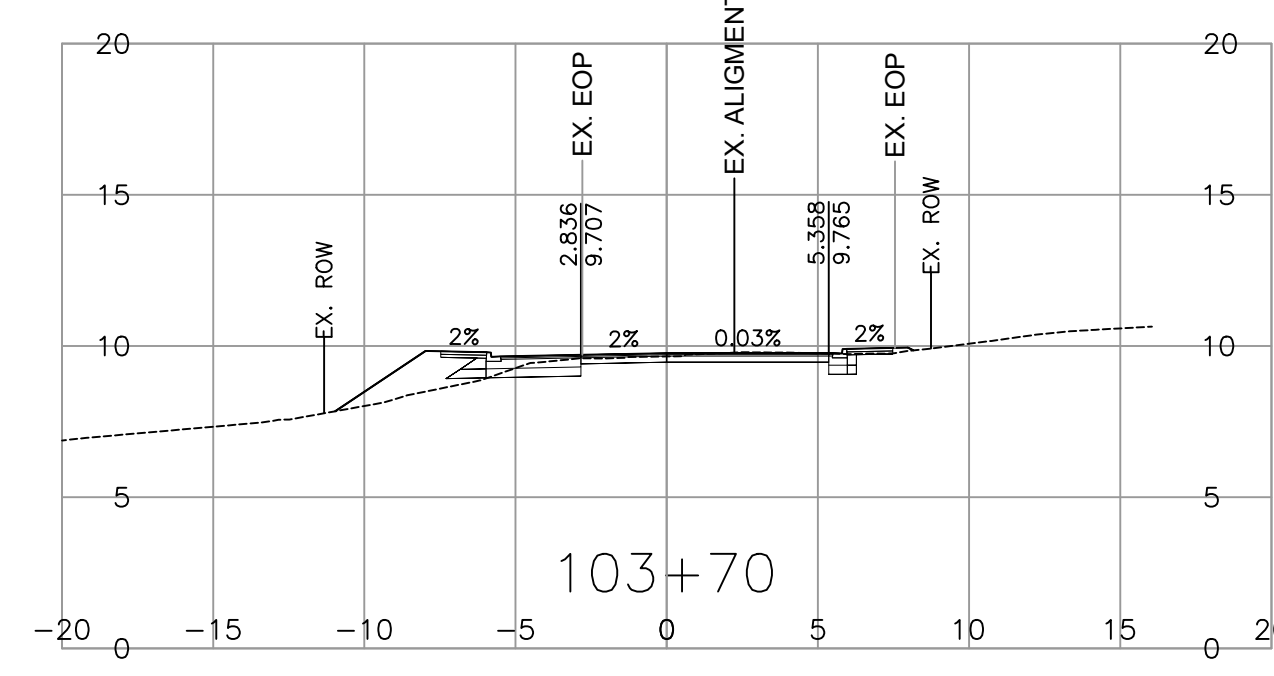
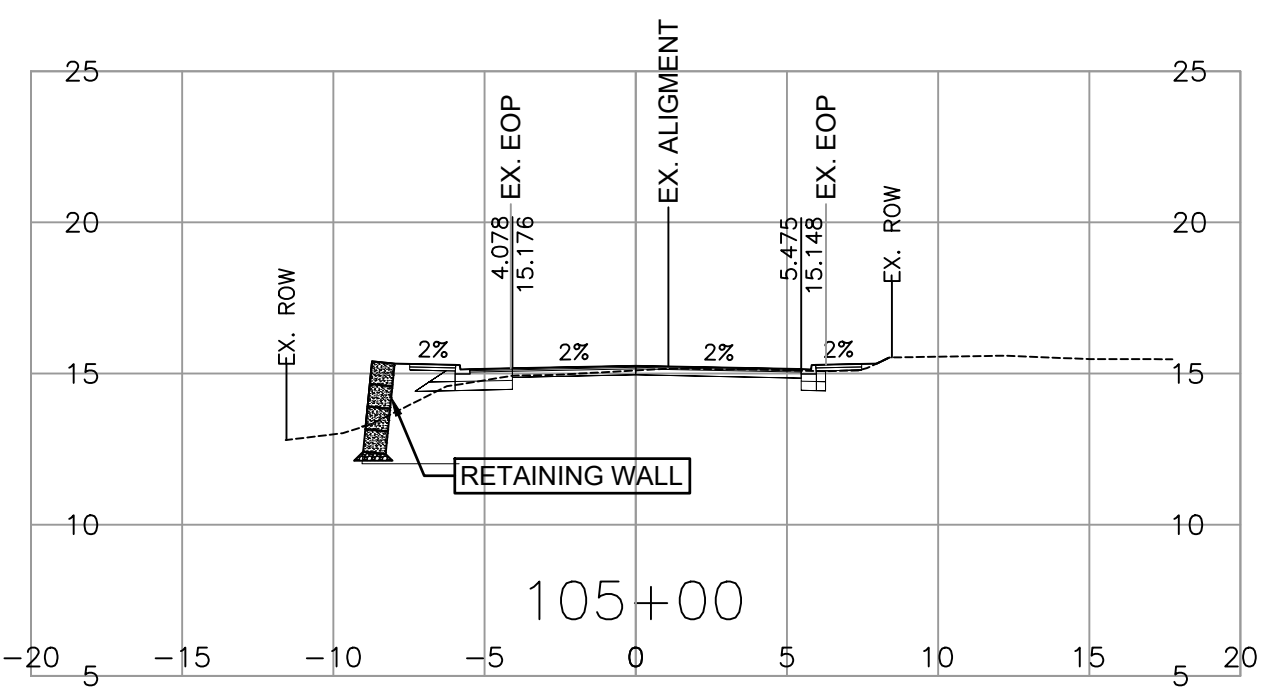
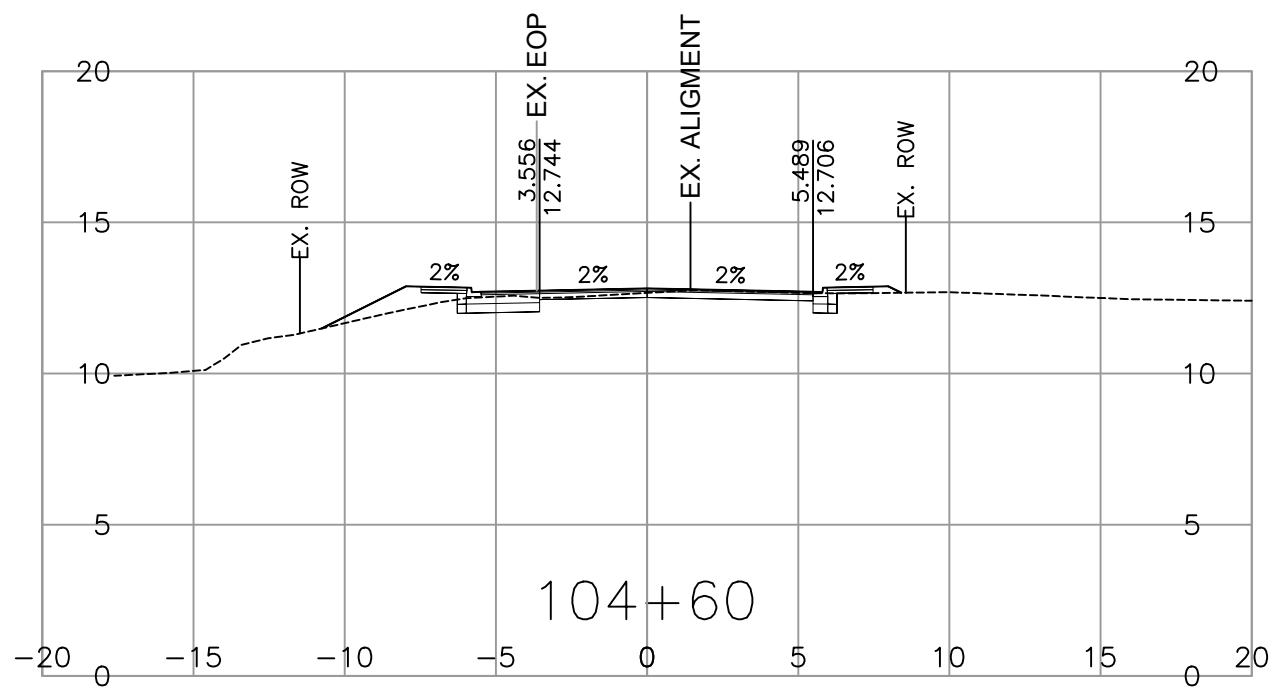
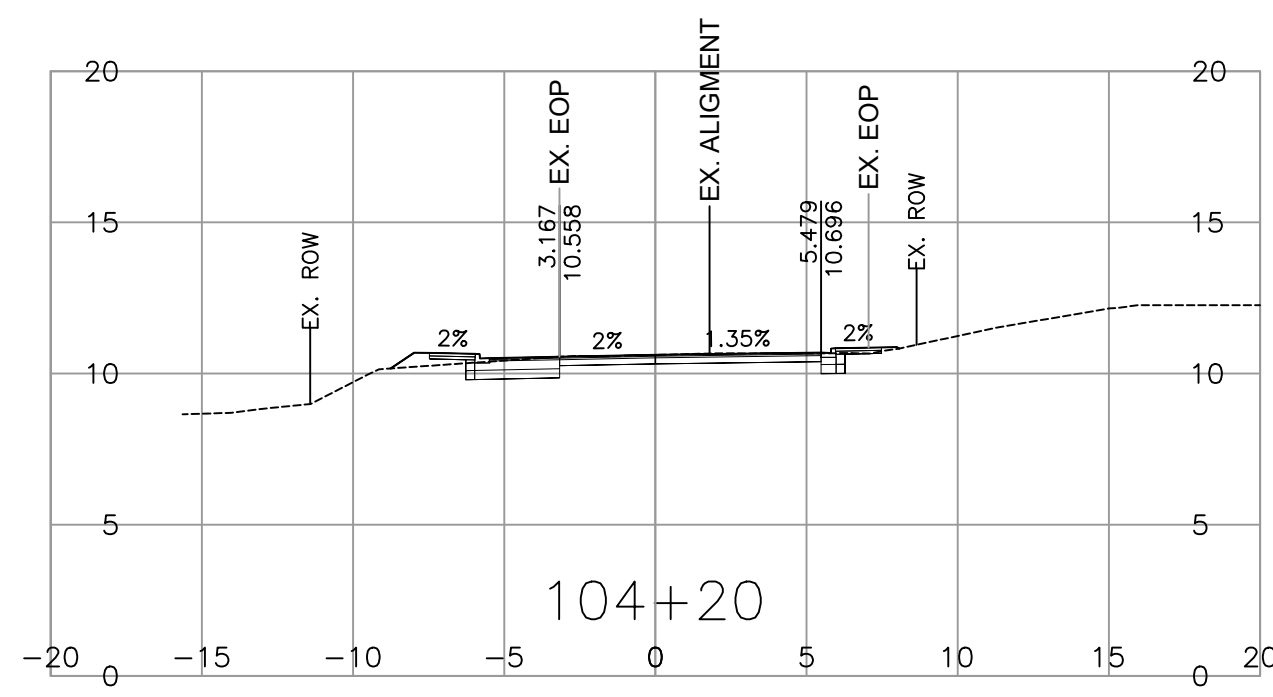
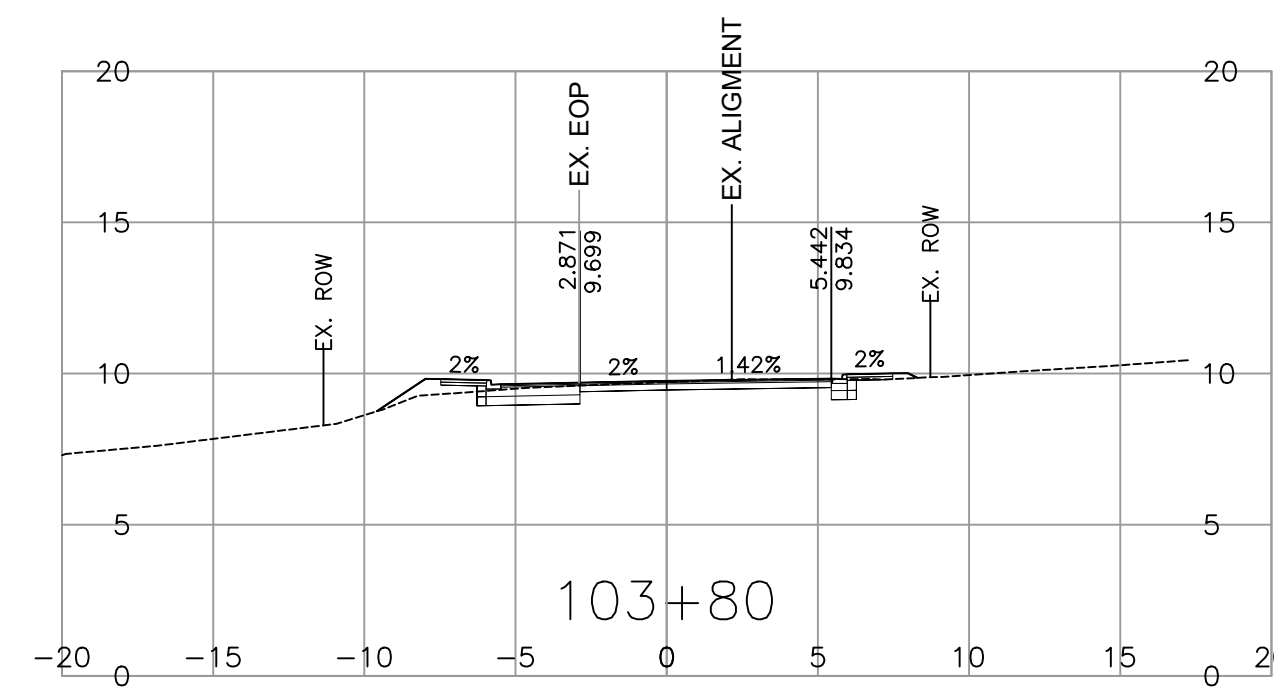
DESIGNED V. GIOREVA DATE 2022-03-31
 QUALITY CONTROL Z. JIANG DATE 2022-06-03
 QUALITY ASSURANCE R. WONG DATE 2022-06-03
 DRAWN V. SAM DATE 2022-06-02

SENIOR DESIGNER _____
 DATE 2022-03-31

DETAILS
 PLAN PROFILE
 EAST PORPOISE BAY ROAD IMPROVEMENTS
 STA. 100+35.905 TO 107+84.413

FILE NUMBER	PROJECT NUMBER	REG	DRAWING NUMBER	REV
871CS0999	13004-0001	1	R1-980-1002	--

PLOT DATE: 2024/01/26 | \\002621\Project\DATA\678324-PropoisaBay\Sechelt\Inlet_Civil\Engineering\Sechelt_Inlet_Road\Drawing\Production\1000_Design\Sections\1-980-1001 to 1005.dwg



AtkinsRéalis
 Suite 1100 - 745 Thurlow St.
 Vancouver | British Columbia
 V6E 0C5 | Canada



SCALE 0 0.5 1:50 2.5m

CAD FILENAME R1-980-1001 TO 1005
 PLOT DATE 1/26/2024

REV	DATE	REVISIONS	NAME



BRITISH COLUMBIA
 MINISTRY OF TRANSPORTATION AND INFRASTRUCTURE
 SOUTH COAST REGION
 HIGHWAY ENGINEERING AND GEOMATICS

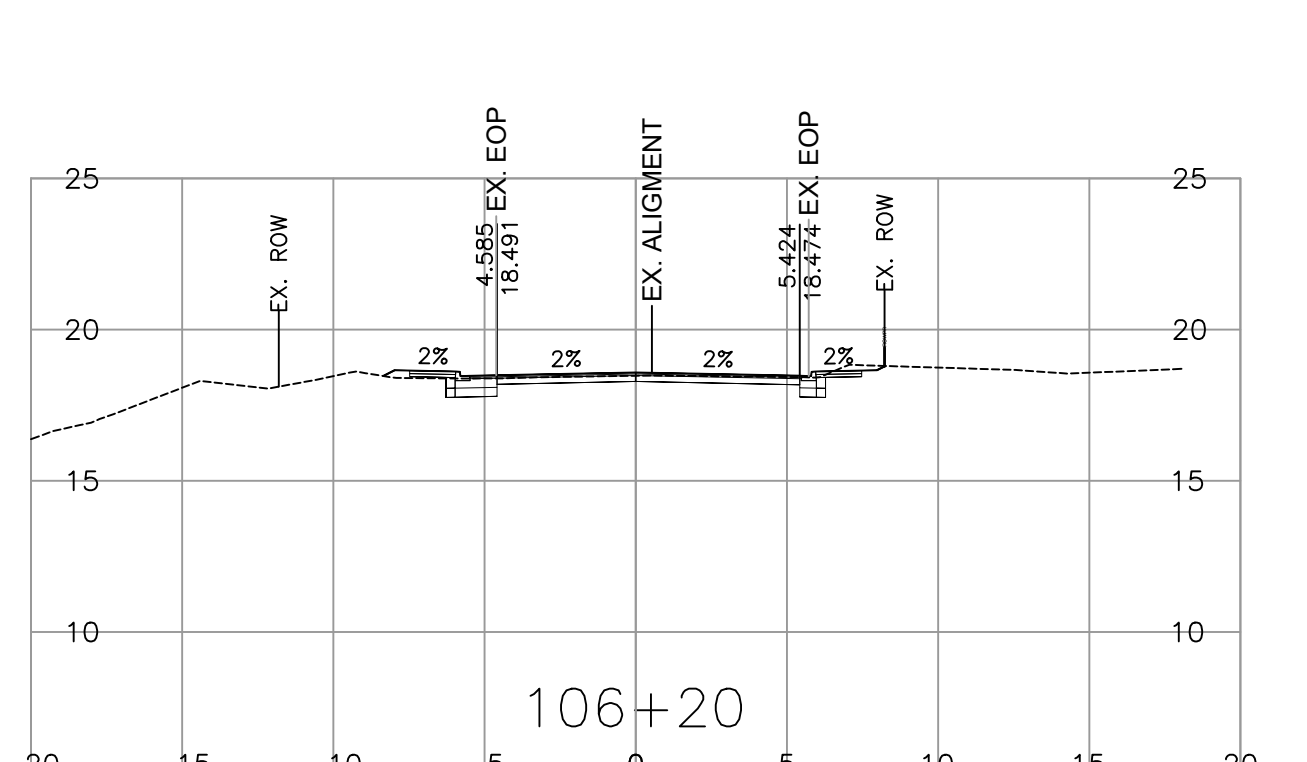
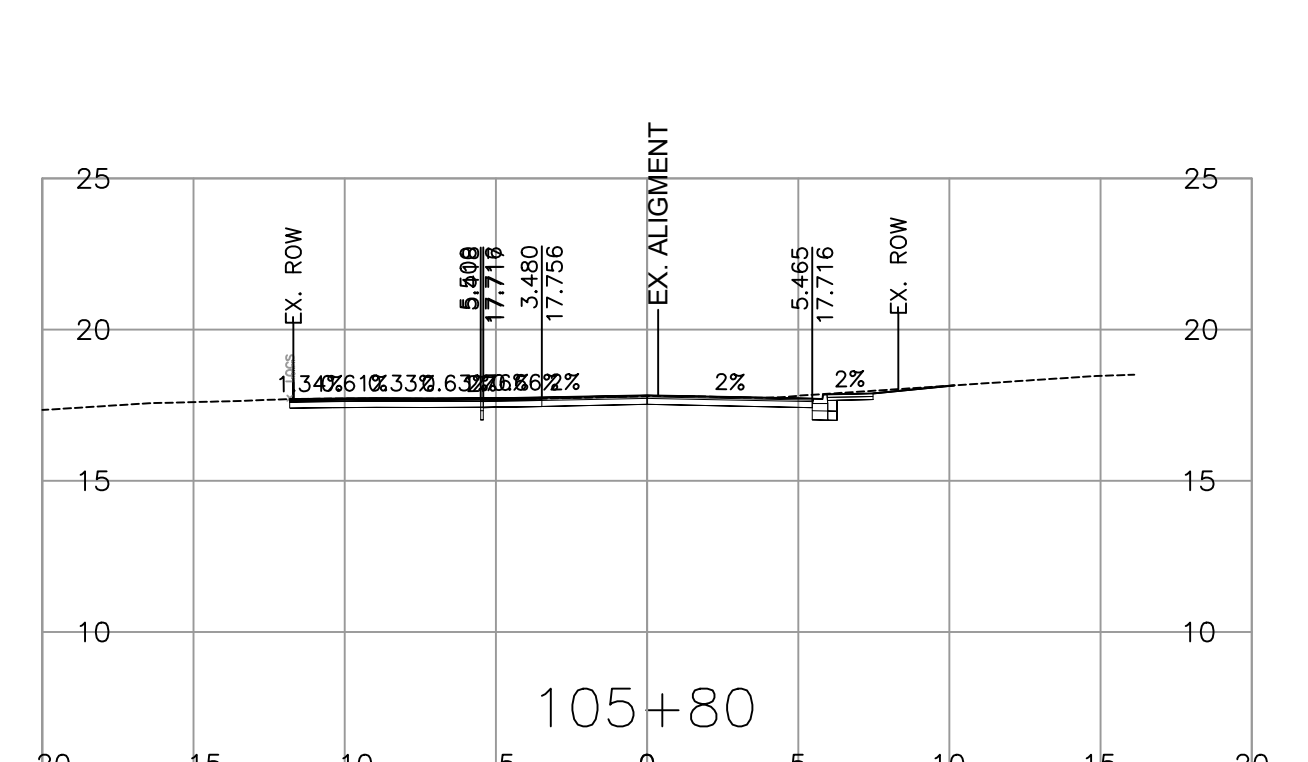
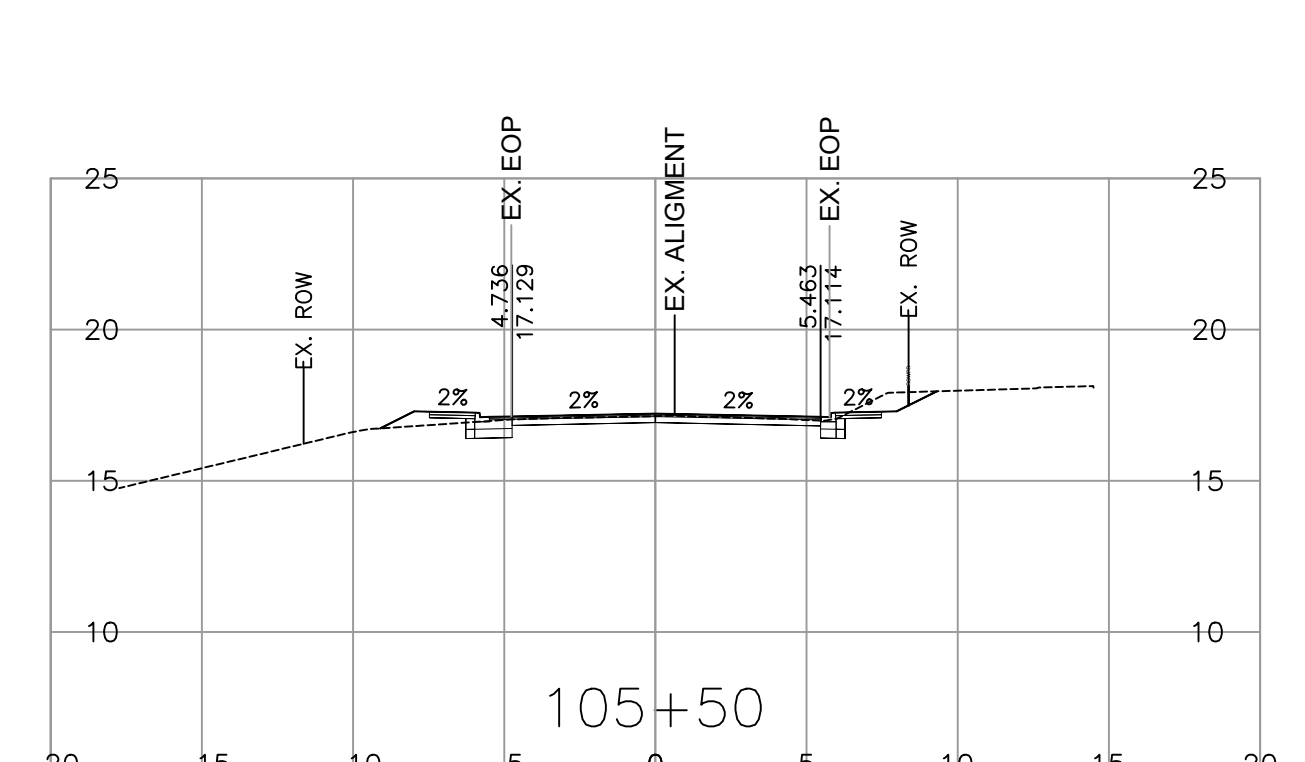
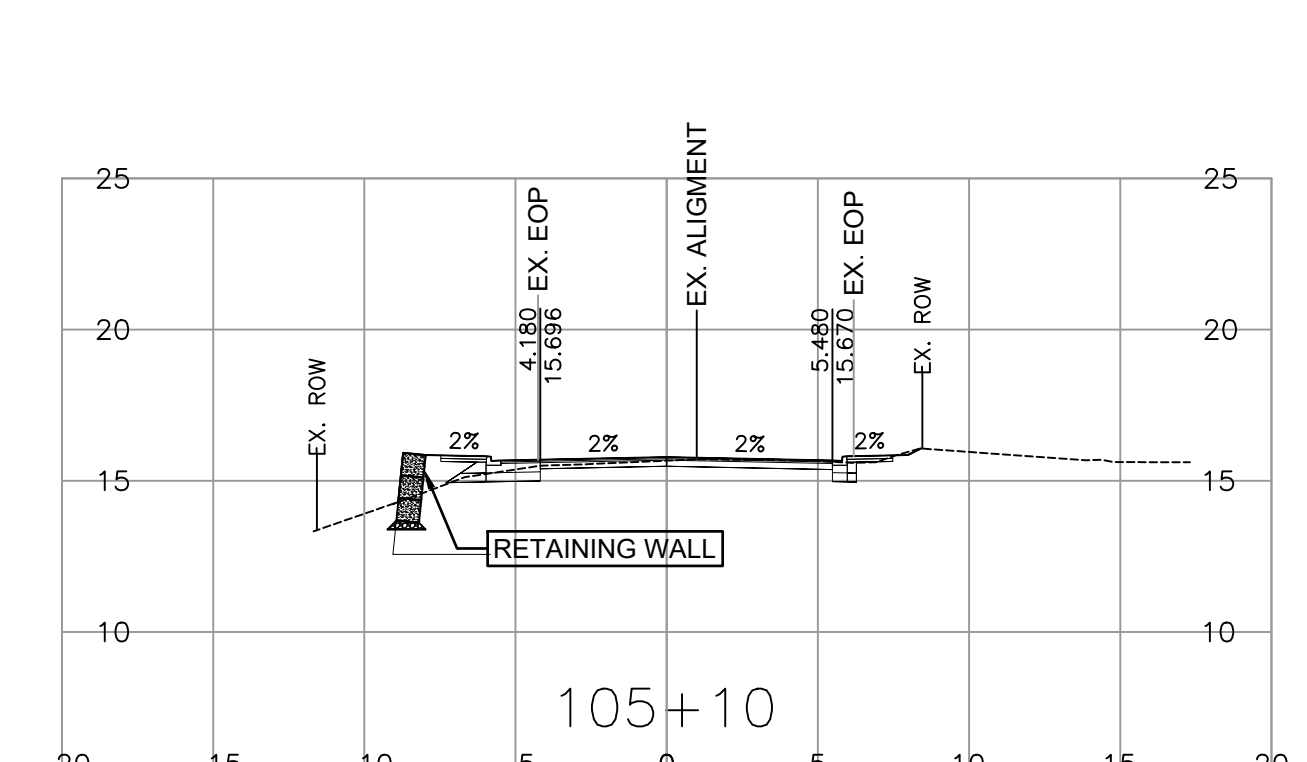
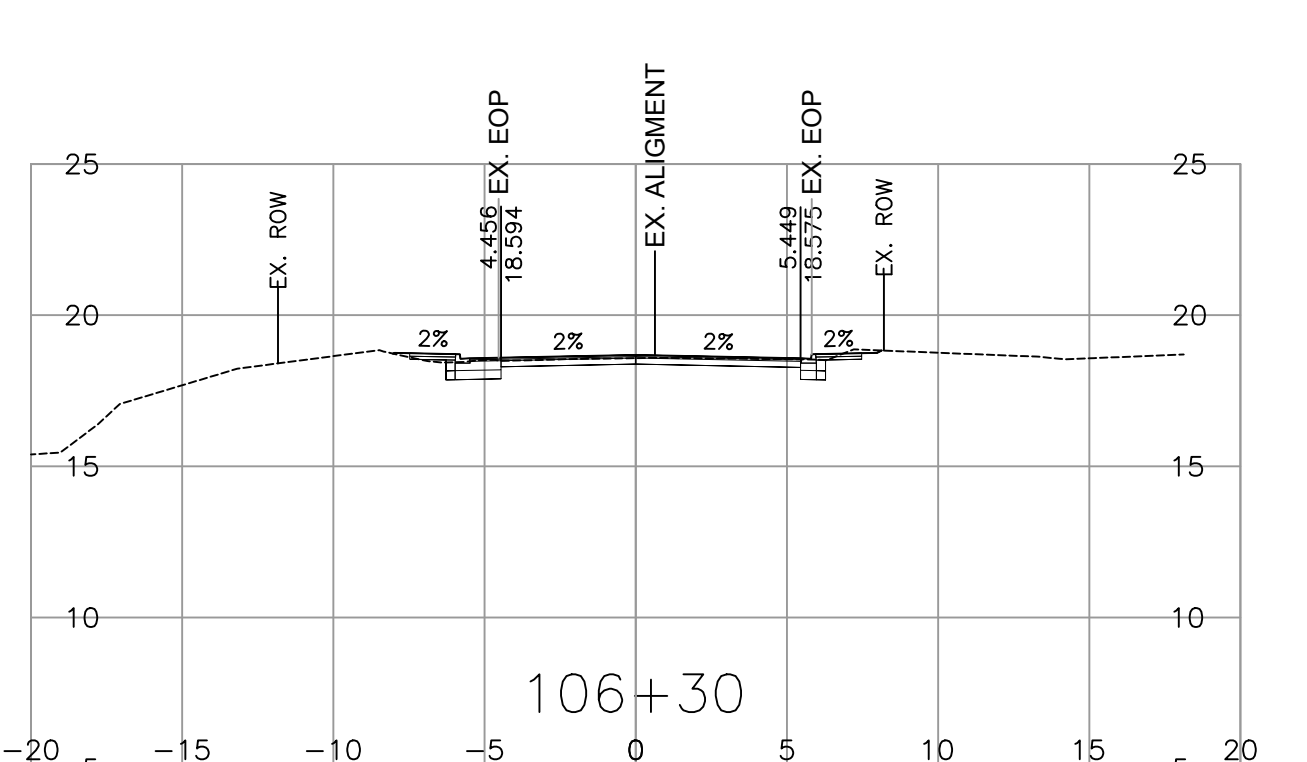
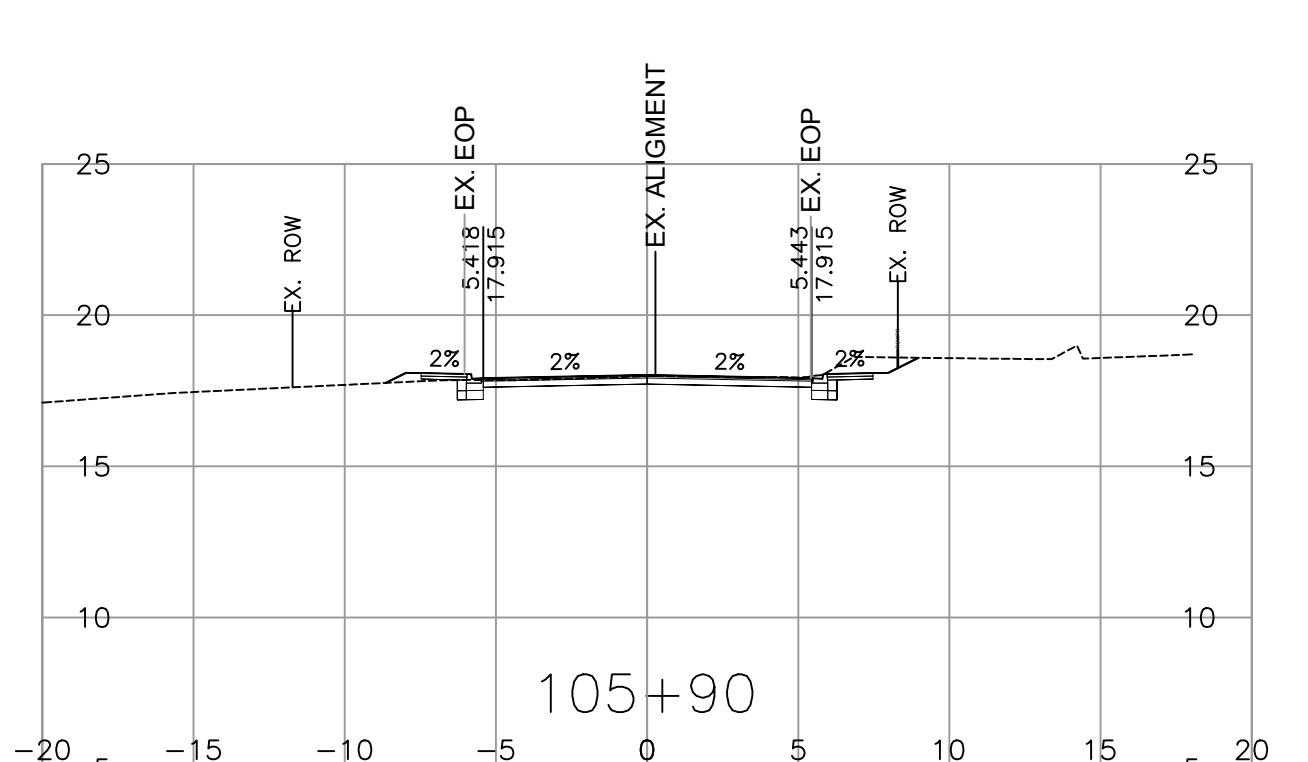
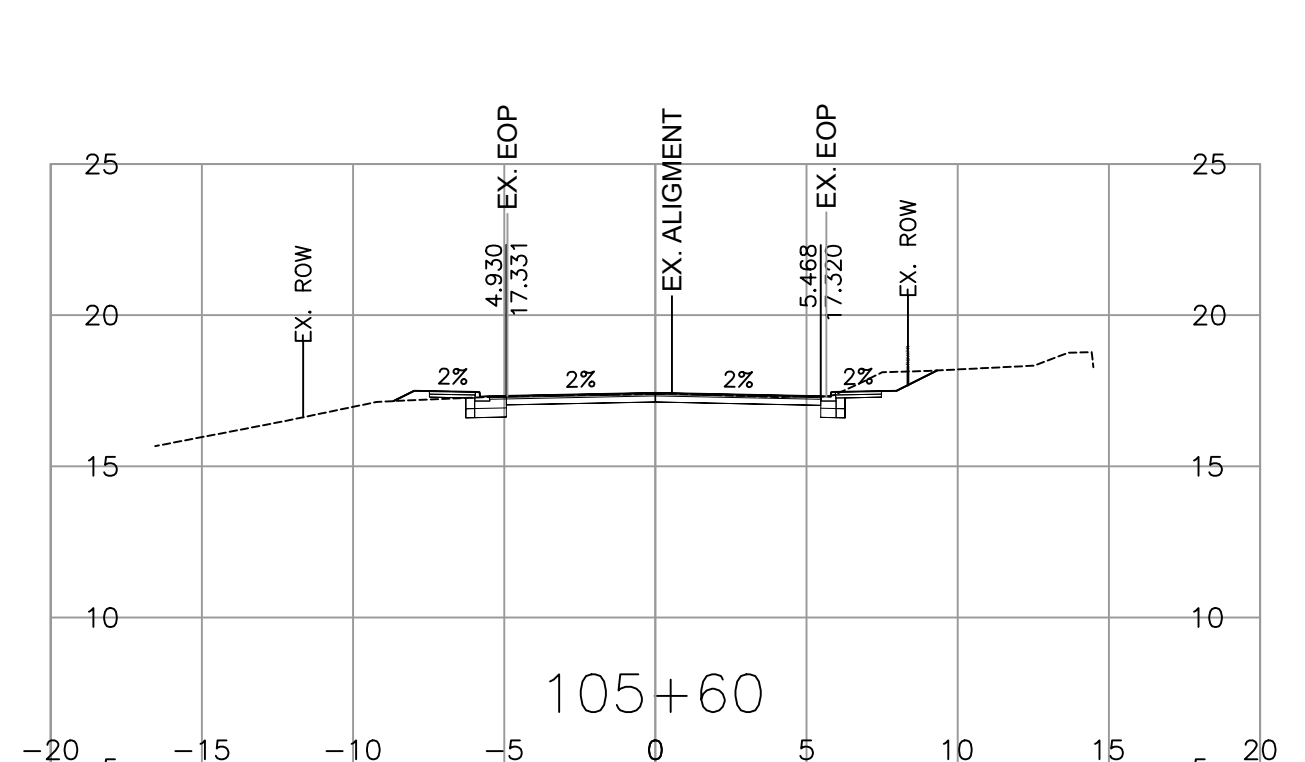
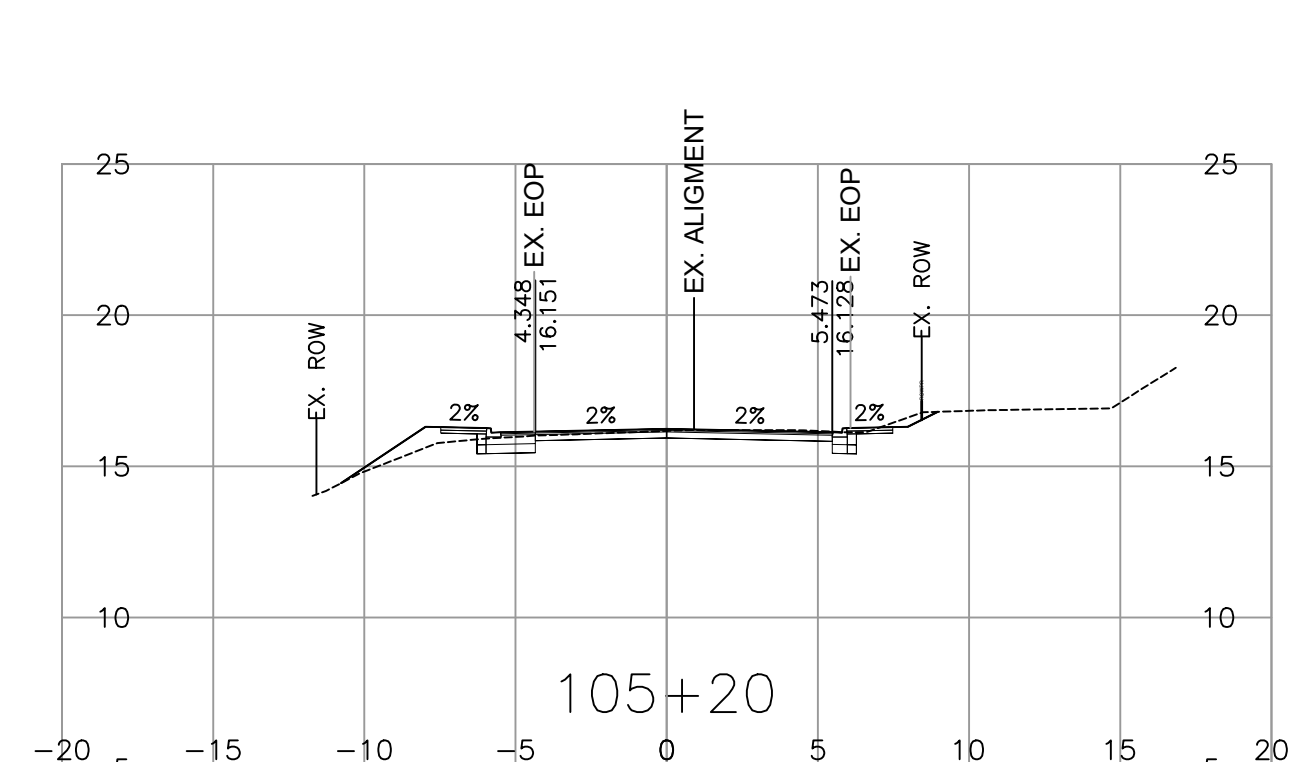
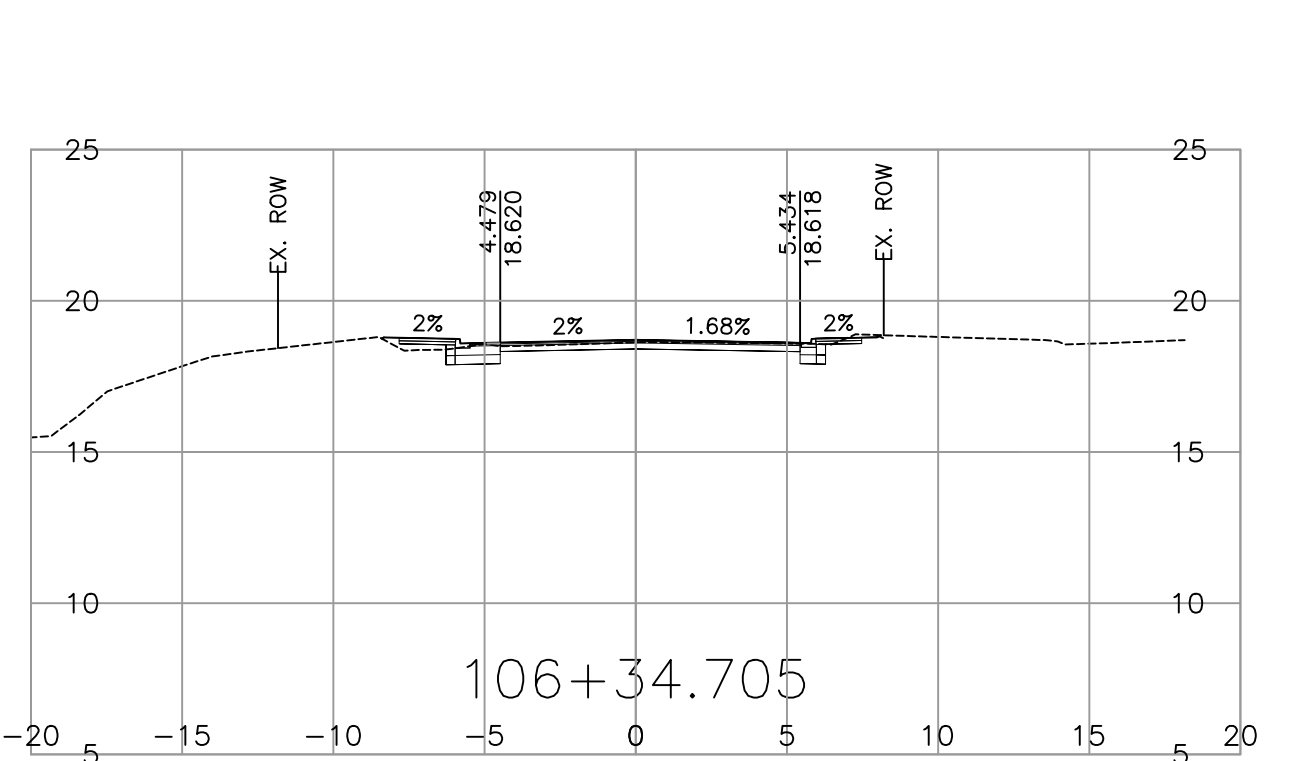
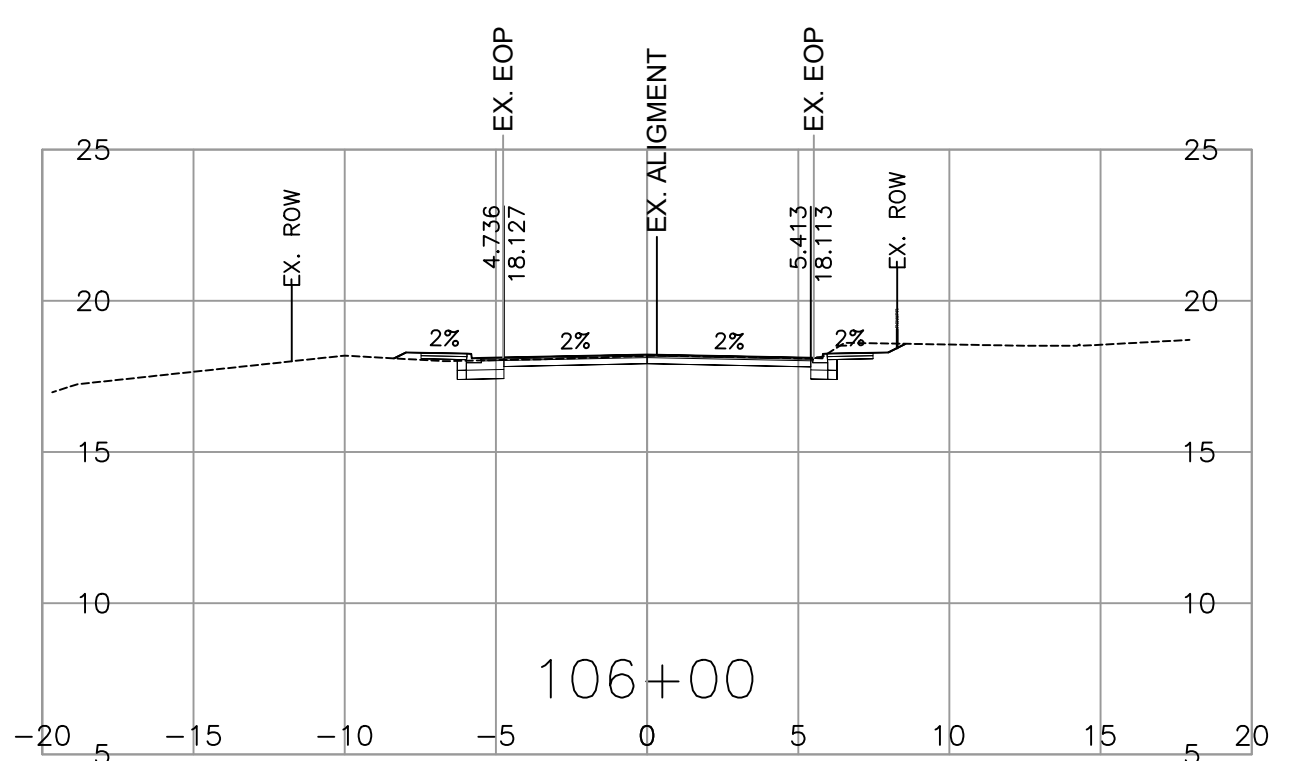
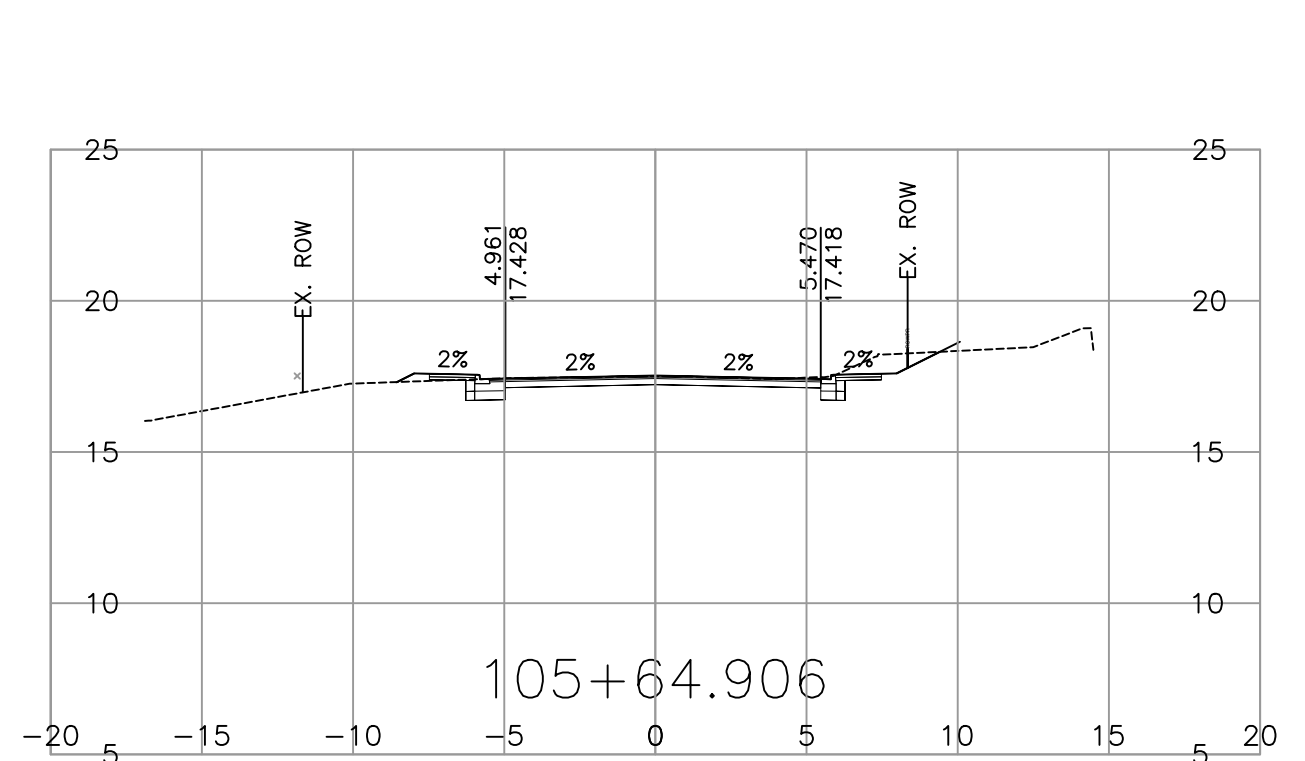
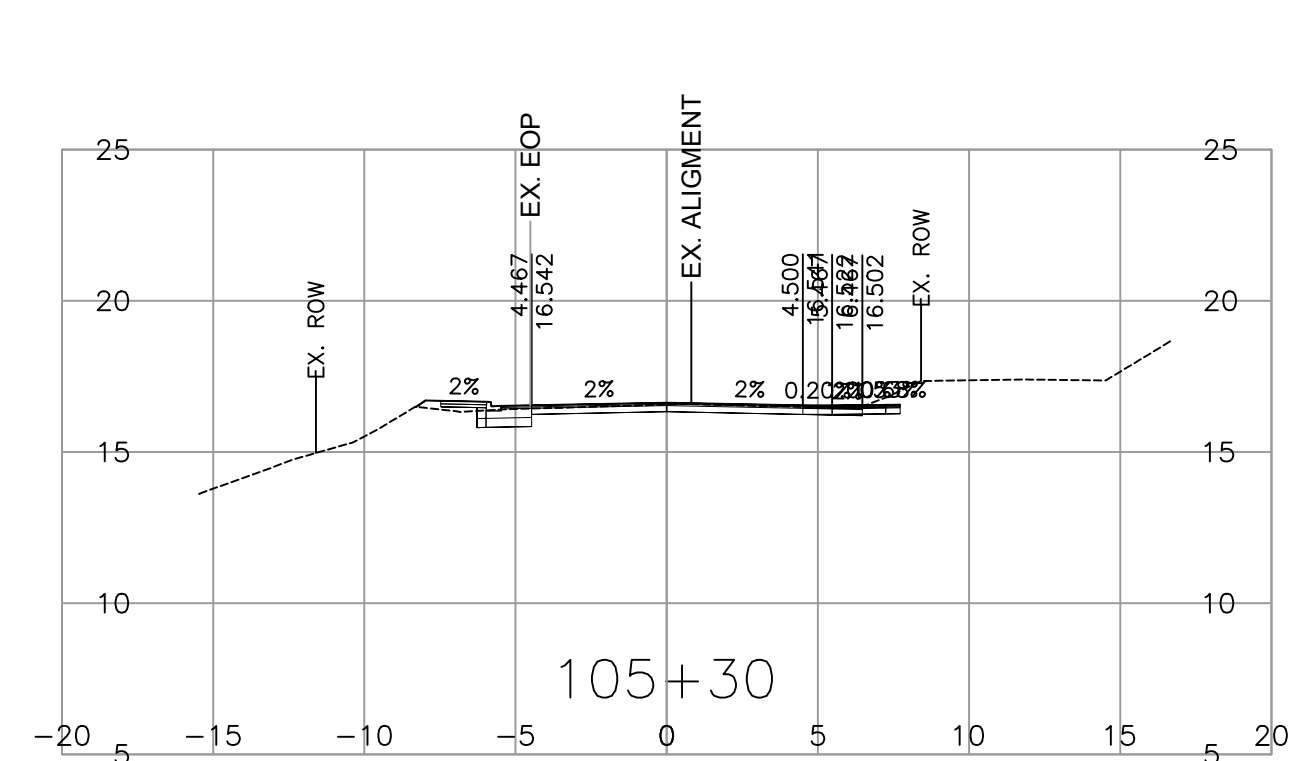
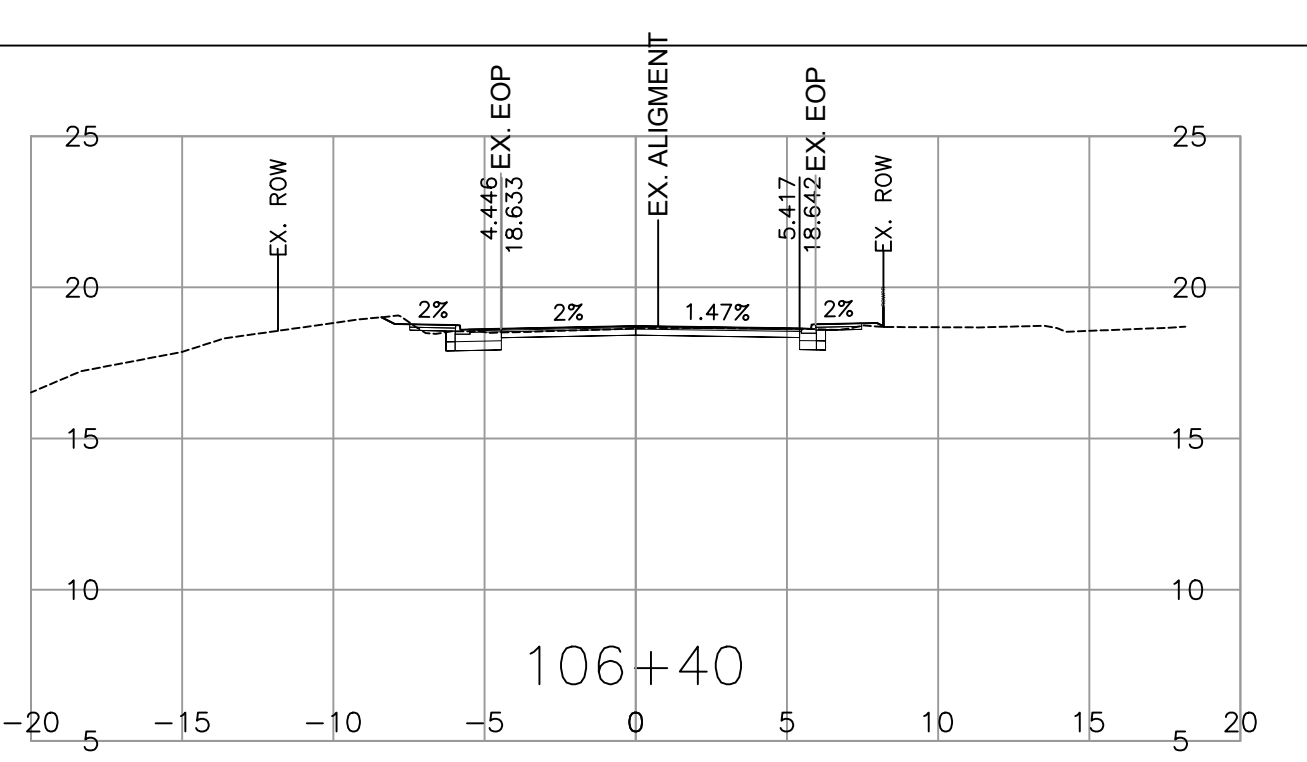
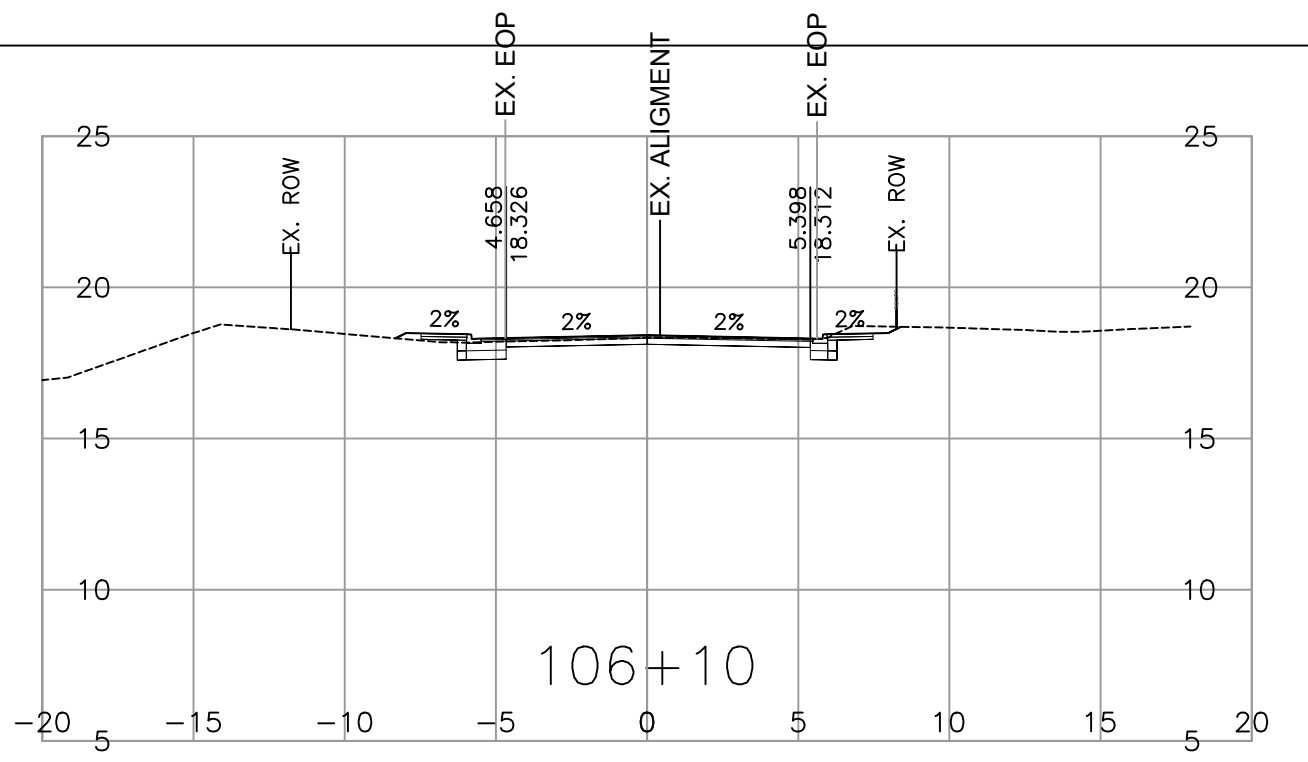
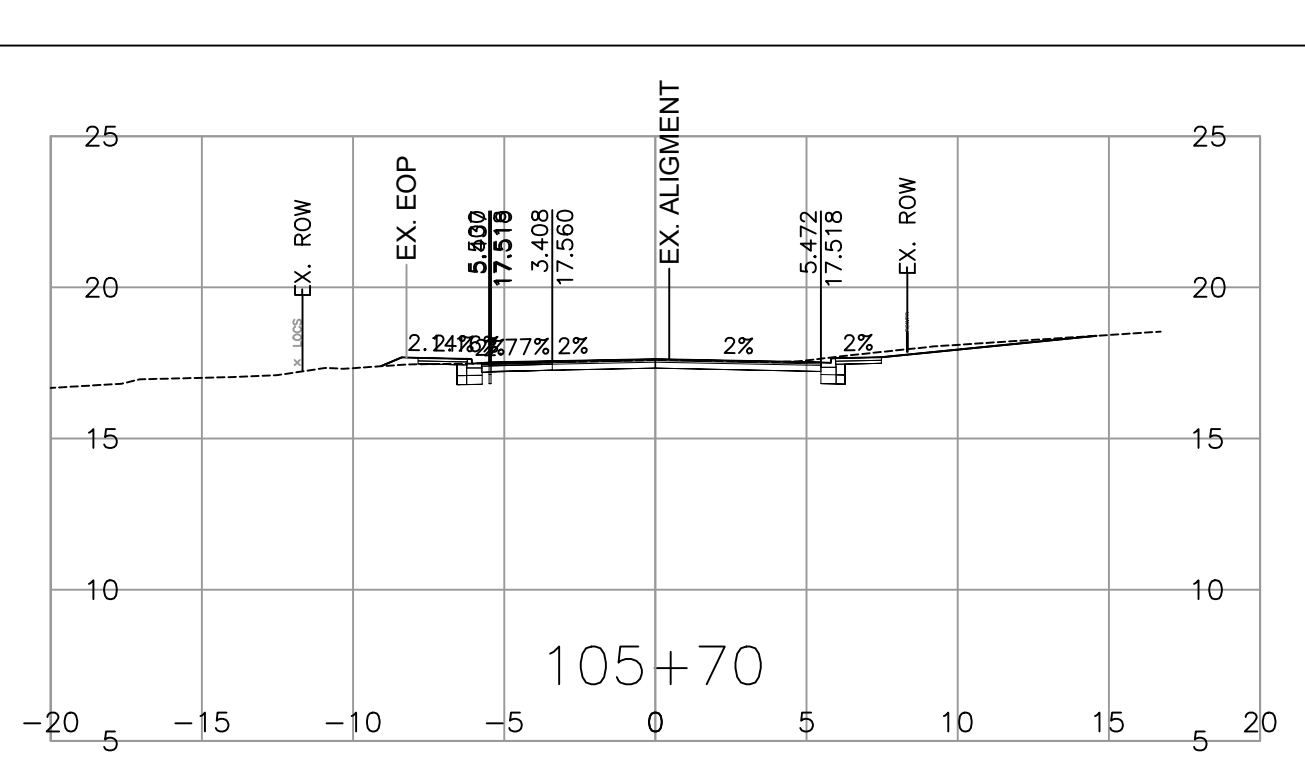
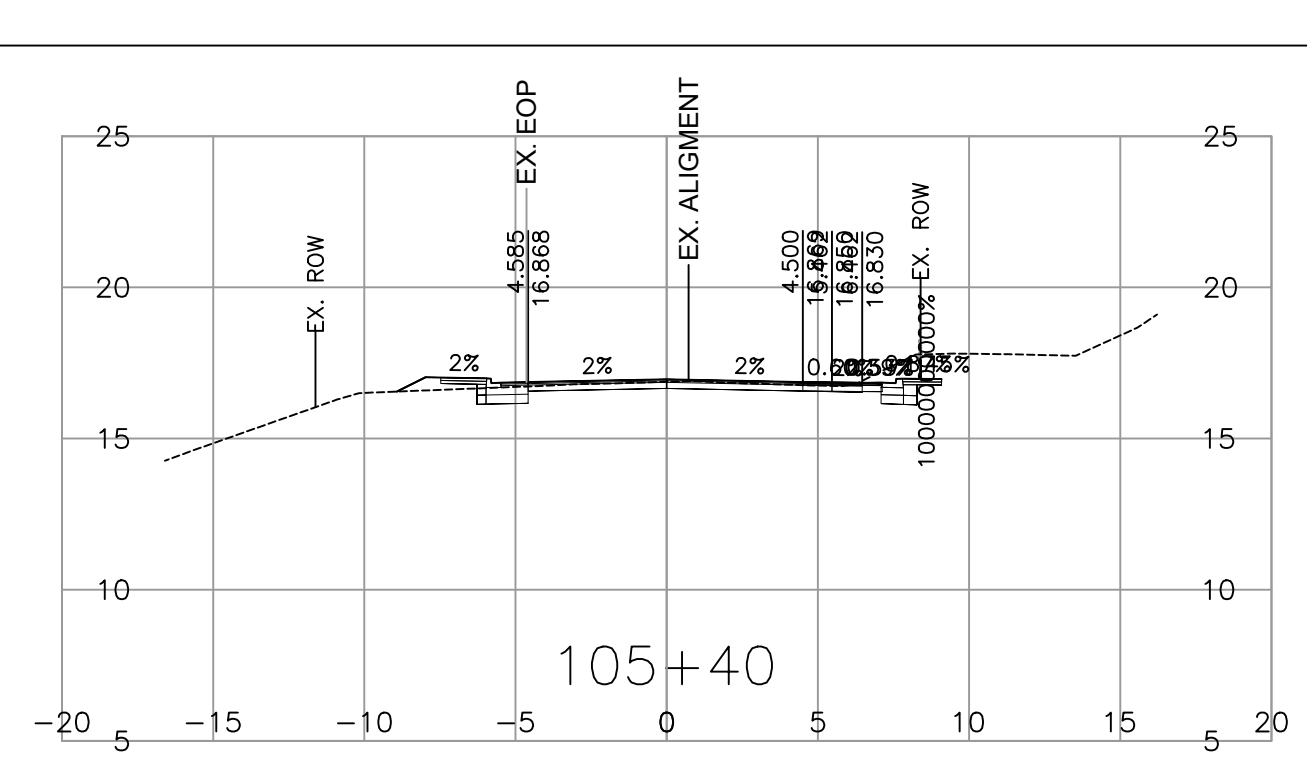
DESIGNED V. GIOREVA DATE 2022-03-31
 QUALITY CONTROL Z. JIANG DATE 2022-06-03
 QUALITY ASSURANCE R. WONG DATE 2022-06-03
 DRAWN V. SAM DATE 2022-06-02

SENIOR DESIGNER _____
 DATE 2022-03-31

DETAILS
 PLAN PROFILE
 EAST PORPOISE BAY ROAD IMPROVEMENTS
 STA. 100+35.905 TO 107+84.413

FILE NUMBER	PROJECT NUMBER	REG	DRAWING NUMBER	REV
871CS0999	13004-0001	1	R1-980-1003	--

PLOT DATE: 2024/01/26 | \\002621\Project\DATA\678324 - Porpoise Bay\Sechelt\Inlet_Road\Drawing\Production\1000_Design\Sections\1000_1001 to 1005.dwg



Suite 1100 - 745 Thurlow St.
Vancouver | British Columbia
V6E 0C5 | Canada



SCALE 0 0.5 1:50 2.5m

CAD FILENAME R1-980-1001 TO 1005
PLOT DATE 1/26/2024

REV	DATE	REVISIONS	NAME

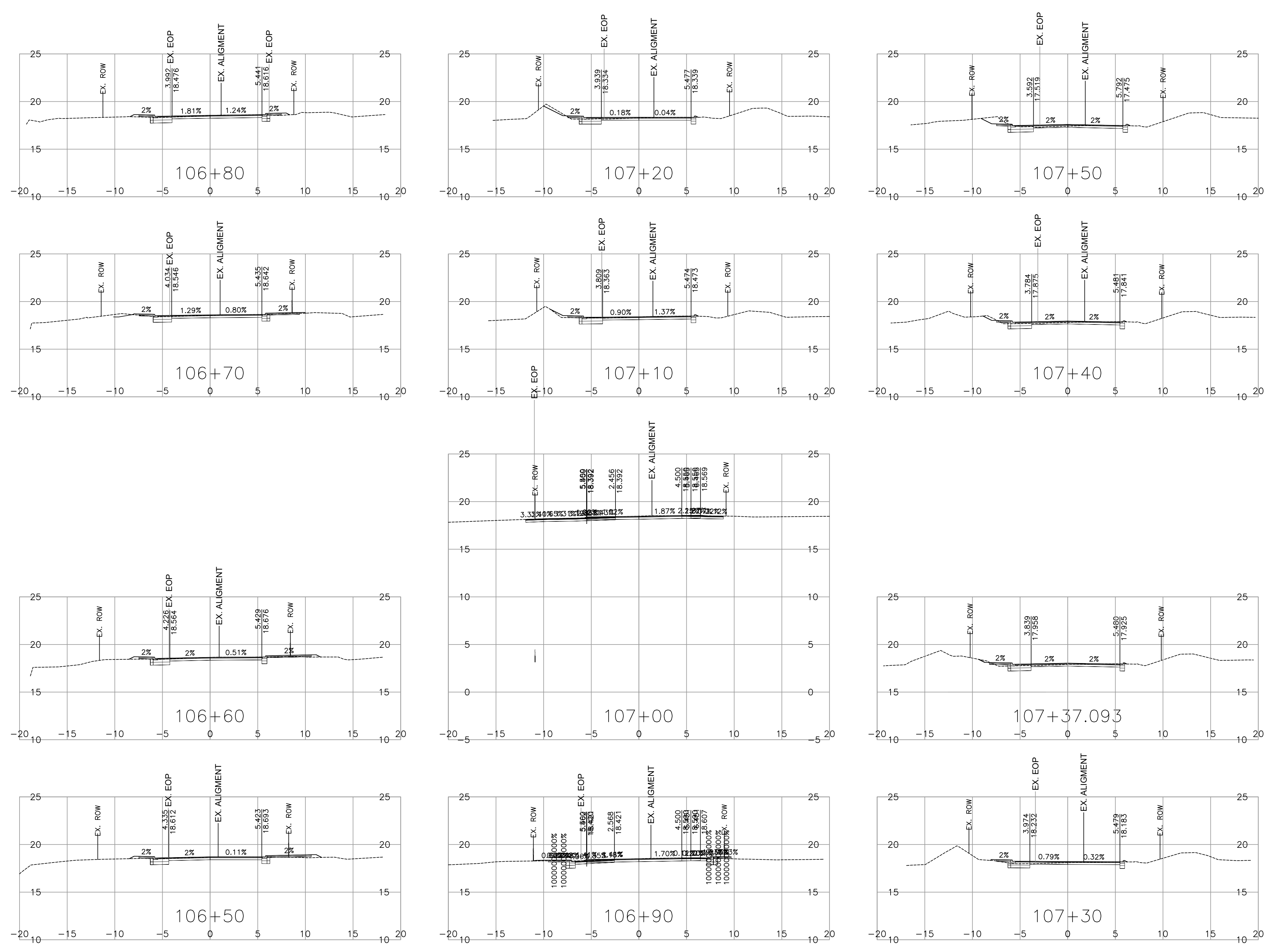


MINISTRY OF TRANSPORTATION AND INFRASTRUCTURE
SOUTH COAST REGION
HIGHWAY ENGINEERING AND GEOMATICS

DESIGNED	V. GIOREV	DATE	2022-03-31
QUALITY CONTROL	Z. JIANG	DATE	2022-06-03
QUALITY ASSURANCE	R. WONG	DATE	2022-06-03
DRAWN	V. SAM	DATE	2022-06-02

DETAILS				
PLAN PROFILE				
EAST PORPOISE BAY ROAD IMPROVEMENTS				
STA. 100+35.905 TO 107+84.413				
FILE NUMBER	PROJECT NUMBER	REG	DRAWING NUMBER	REV
871CS0999	13004-0001	1	R1-980-1004	--

PLOT DATE: 2024/01/26 \\002621\Project\DATA\678324-PropoiseBay\Sechelt\141 - Civil Engineering\Sechelt_Inlet_Road\Drawing\Production\1000_Design\Sections\1-980-1001 to 1005.dwg



AtkinsRéalis
 Suite 1100 - 745 Thurlow St.
 Vancouver | British Columbia
 V6E 0C5 | Canada



SCALE 0 0.5 1:50 2.5m

CAD FILENAME R1-980-1001 TO 1005
 PLOT DATE 1/26/2024

REV	DATE	REVISIONS	NAME

BRITISH COLUMBIA

MINISTRY OF TRANSPORTATION AND INFRASTRUCTURE
 SOUTH COAST REGION
 HIGHWAY ENGINEERING AND GEOMATICS

DESIGNED V. GIOREVA DATE 2022-03-31
 QUALITY CONTROL Z. JIANG DATE 2022-06-03
 QUALITY ASSURANCE R. WONG DATE 2022-06-03
 DRAWN V. SAM DATE 2022-06-02

SENIOR DESIGNER _____
 DATE 2022-03-31

DETAILS
 PLAN PROFILE
 EAST PORPOISE BAY ROAD IMPROVEMENTS
 STA. 100+35.905 TO 107+84.413

FILE NUMBER 871CS0999	PROJECT NUMBER 13004-0001	REG 1	DRAWING NUMBER R1-980-1005	REV --
--------------------------	------------------------------	----------	-------------------------------	-----------