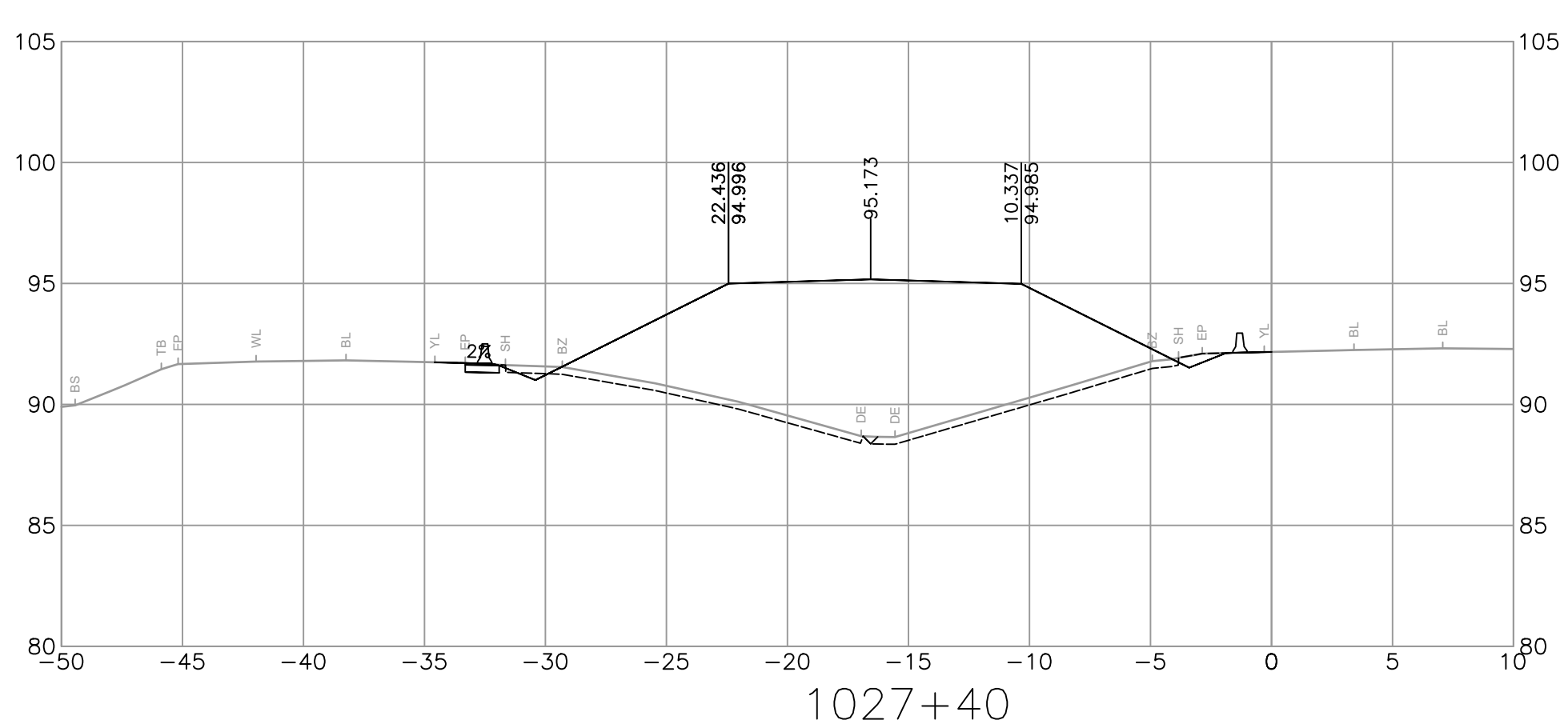
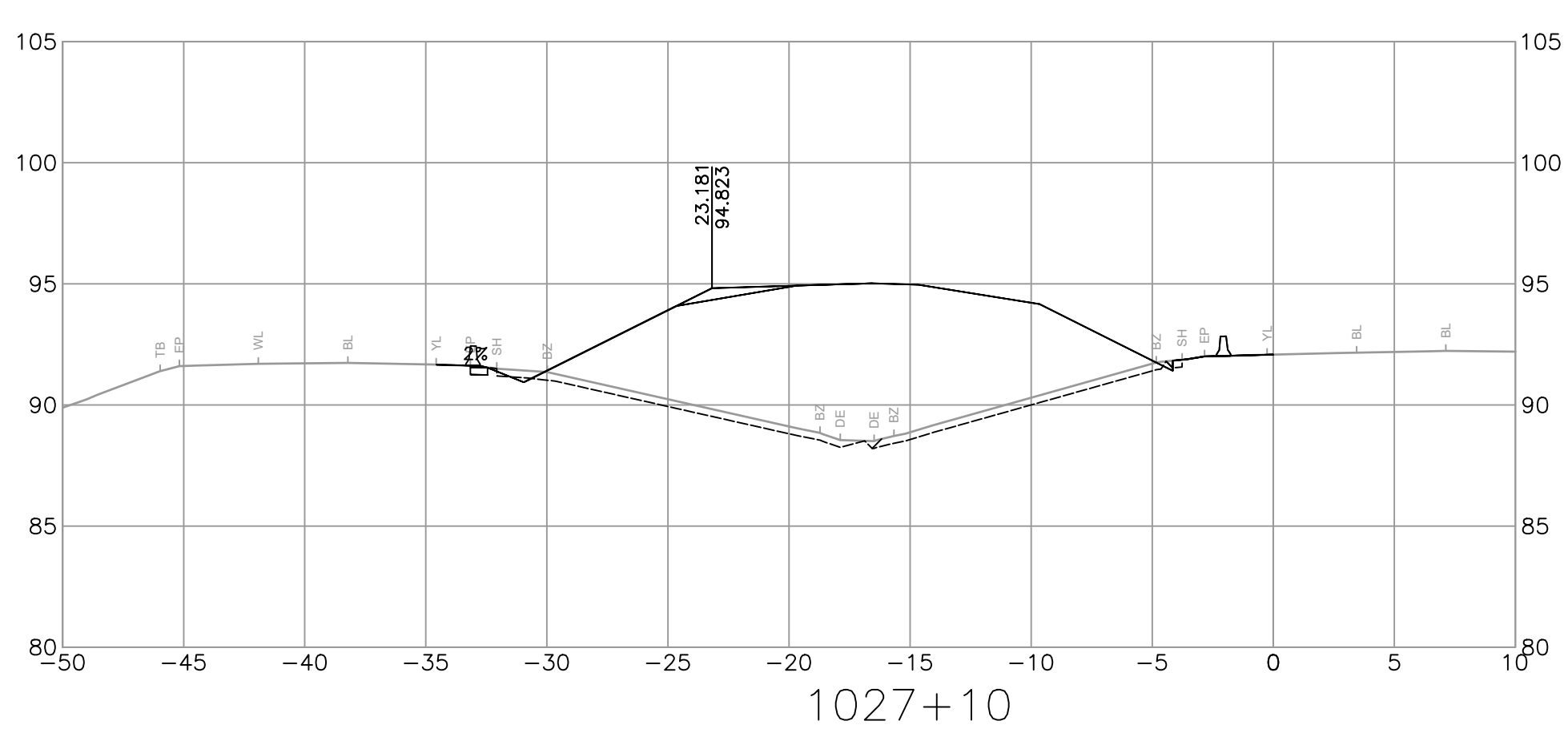
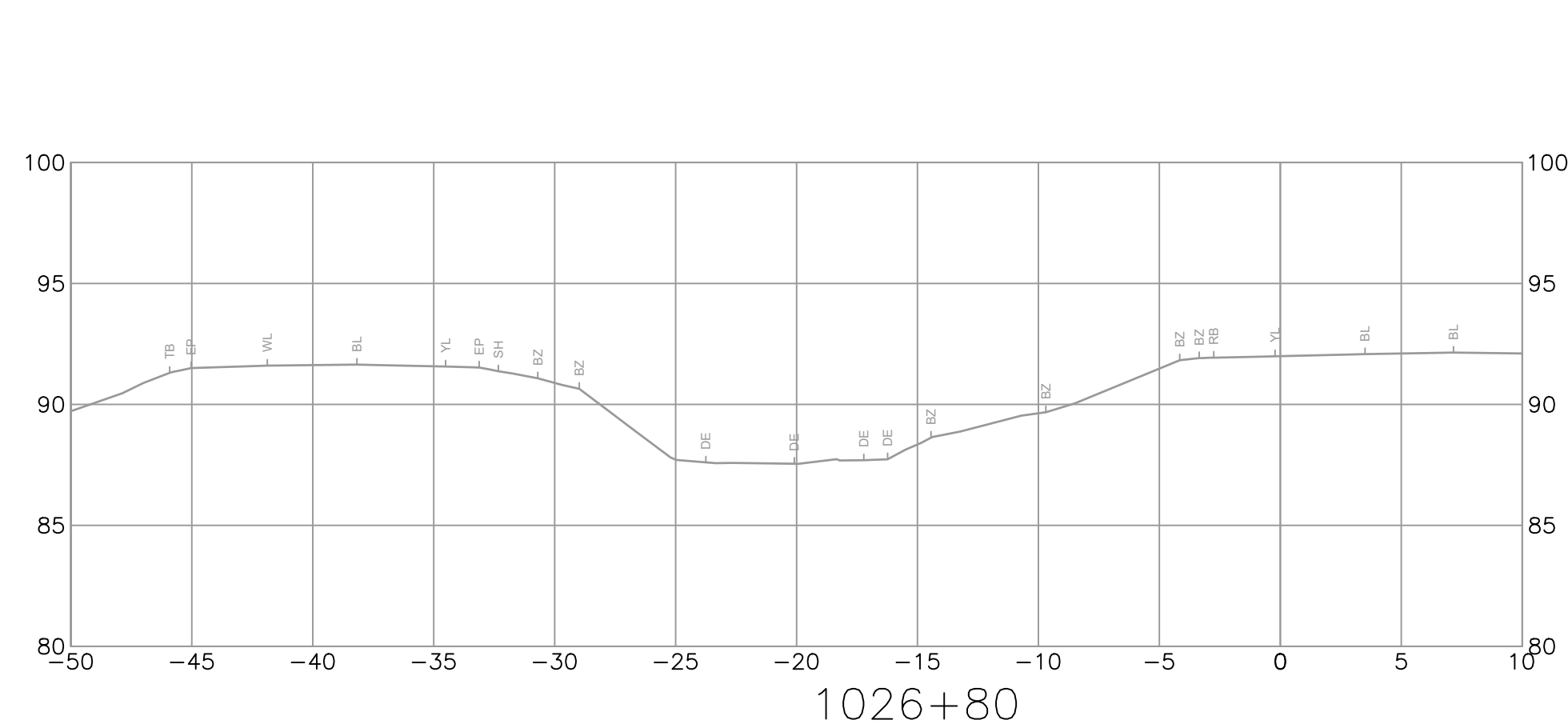
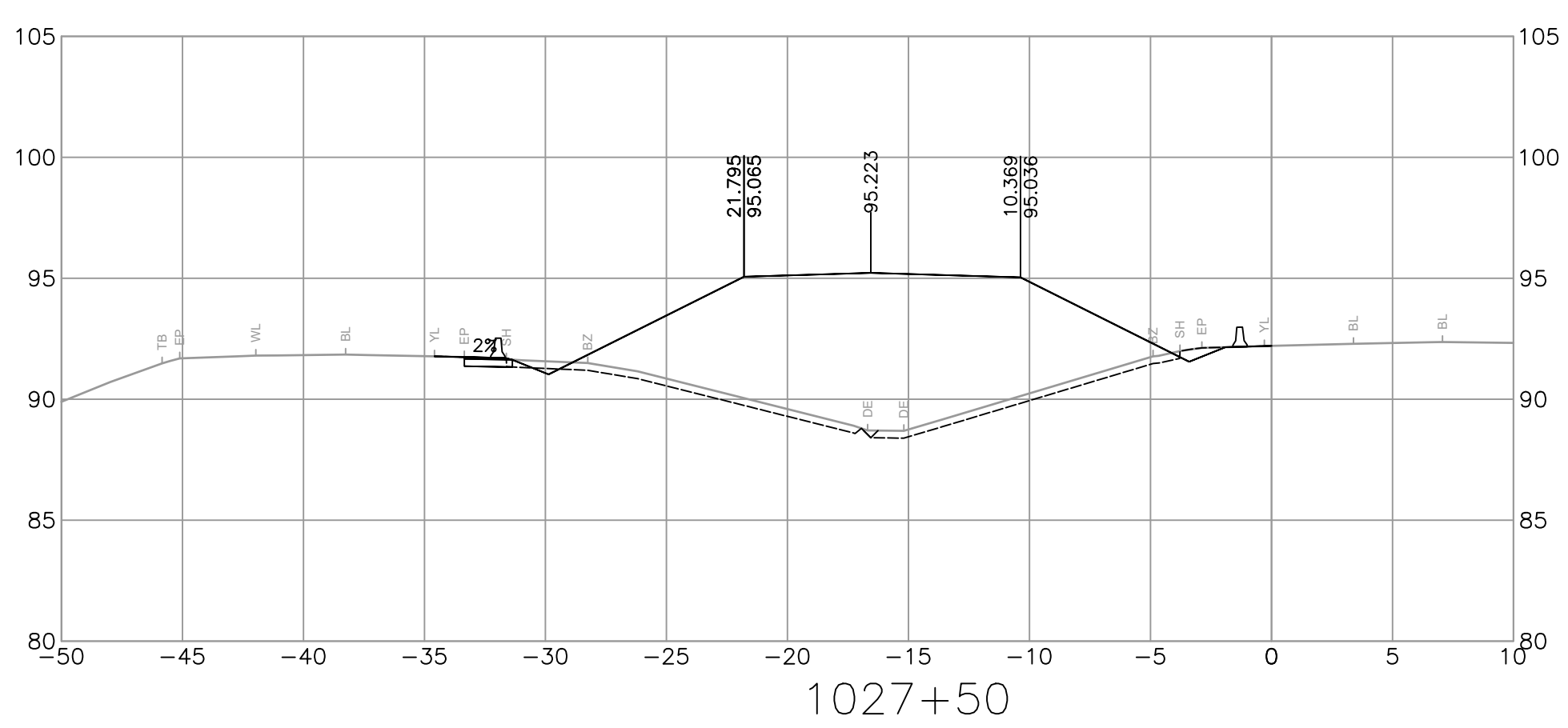
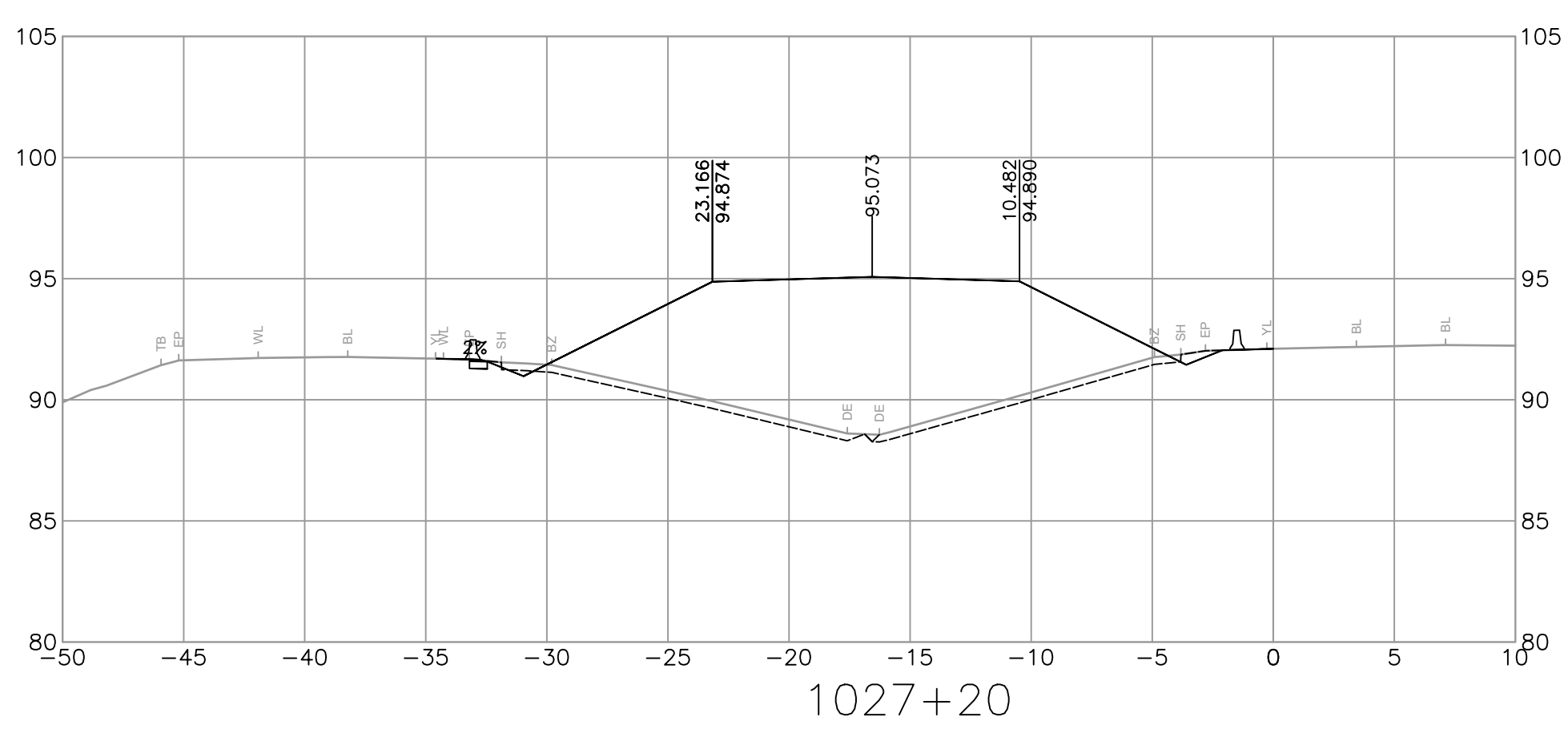
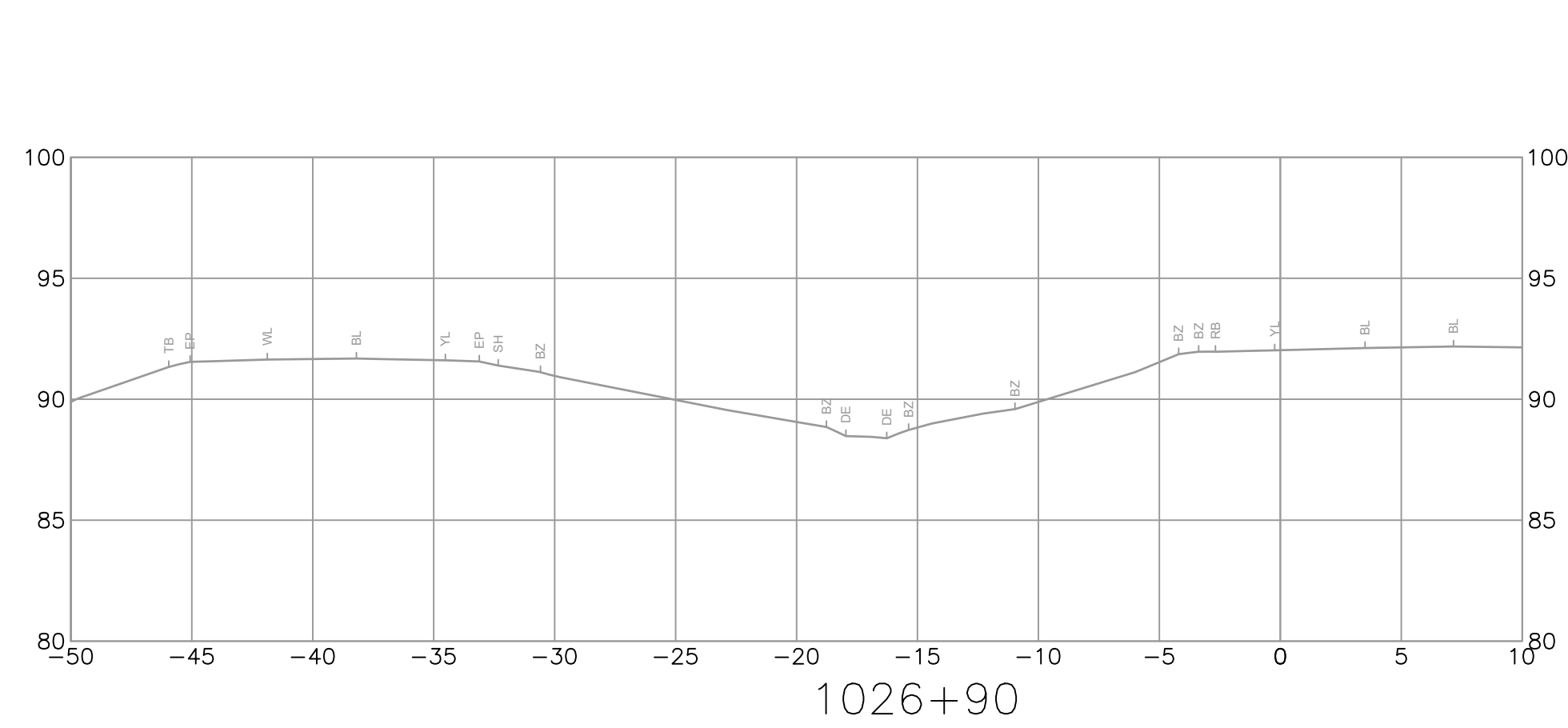
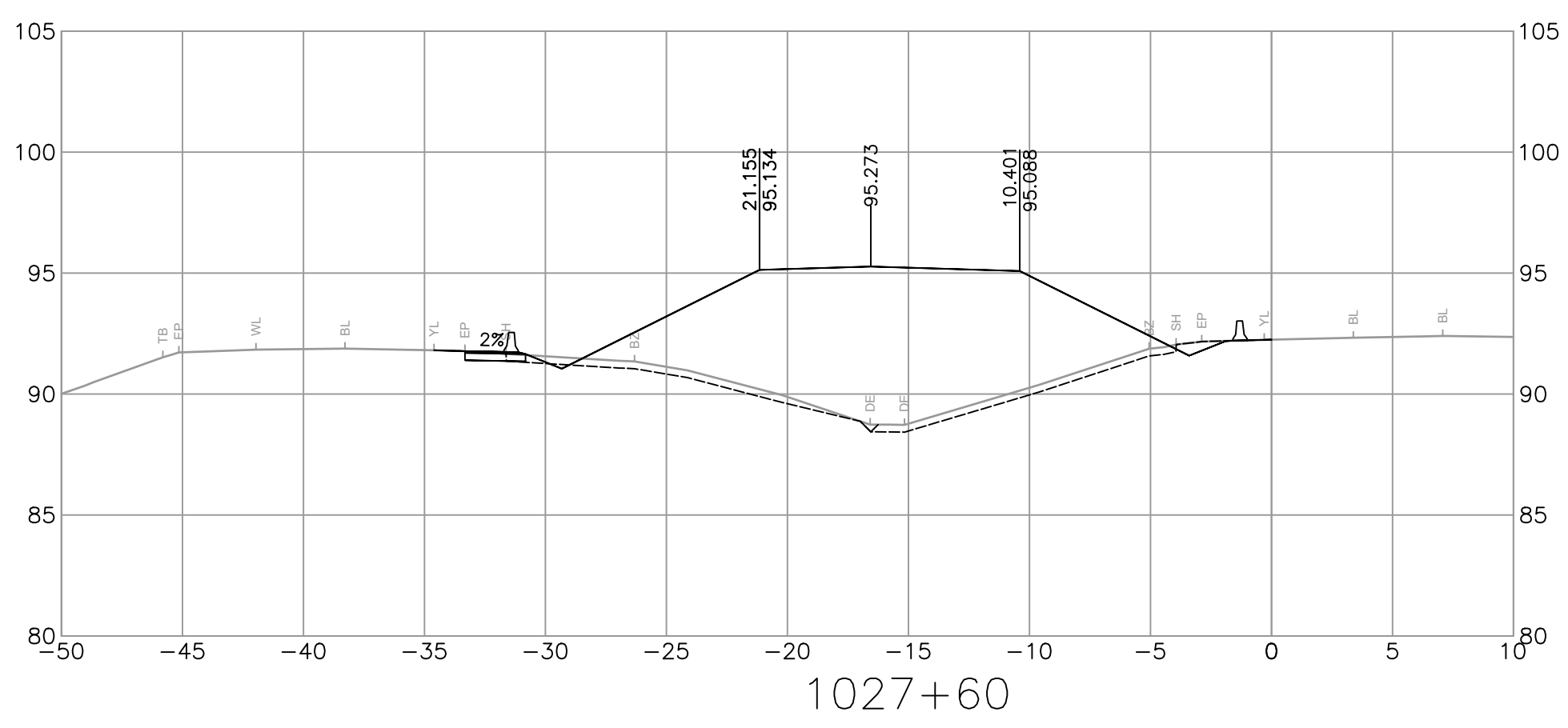
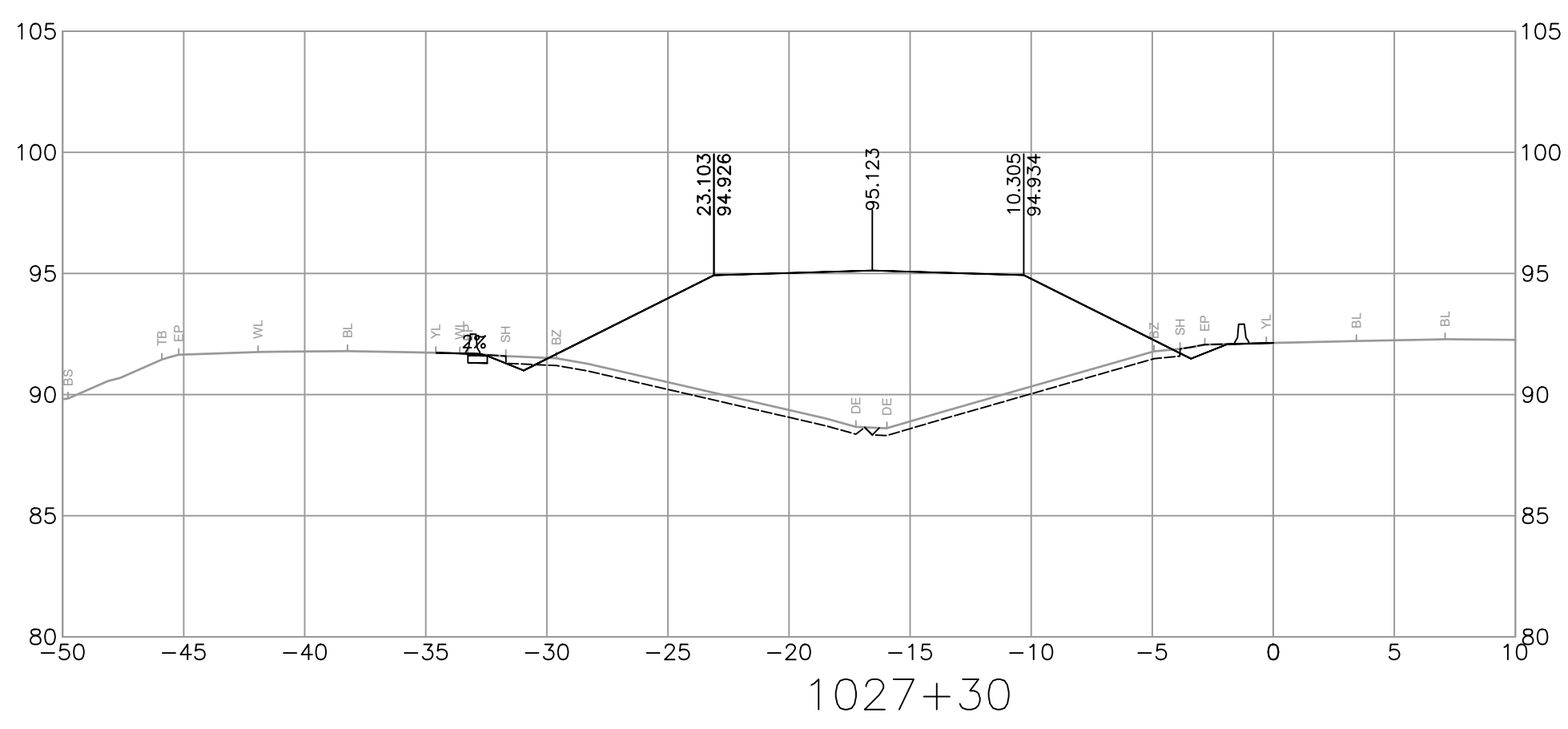
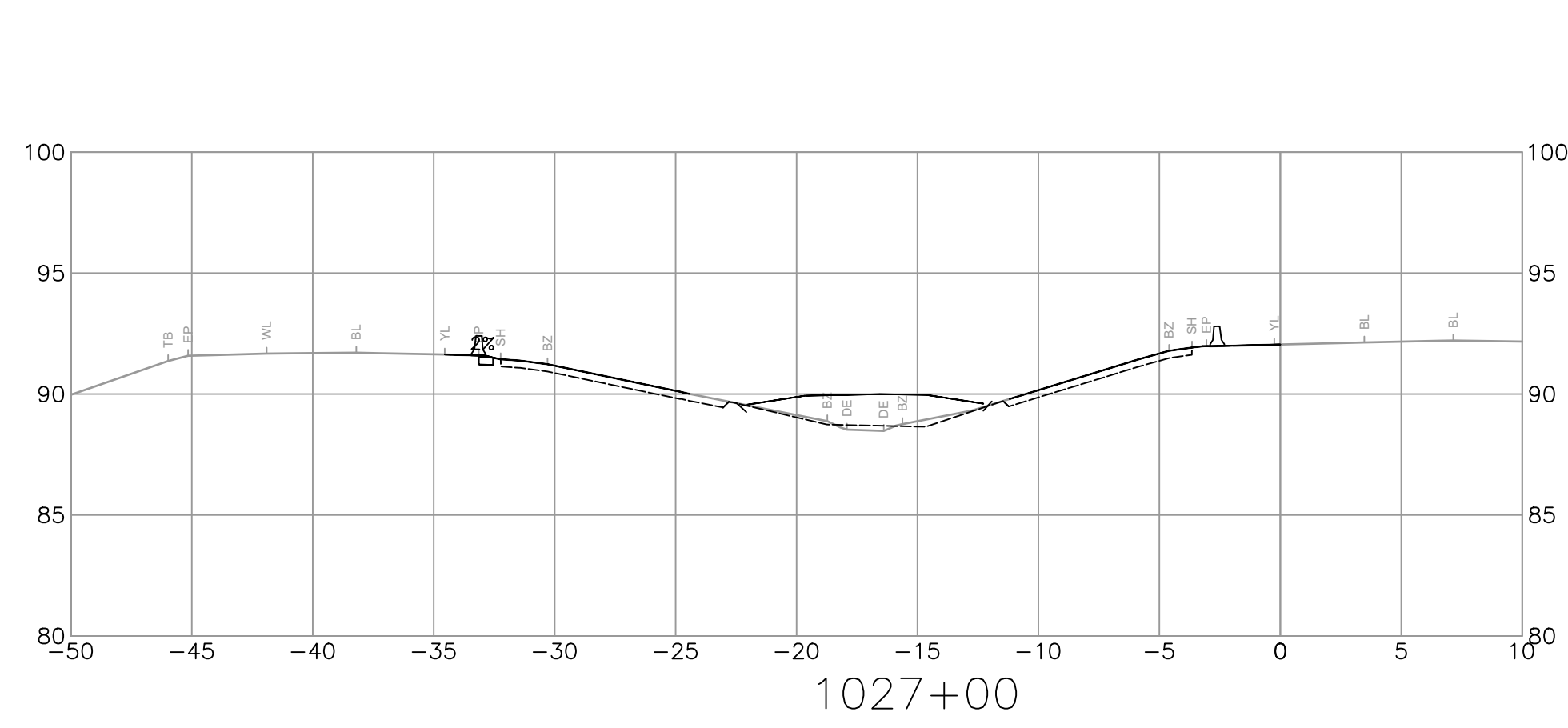


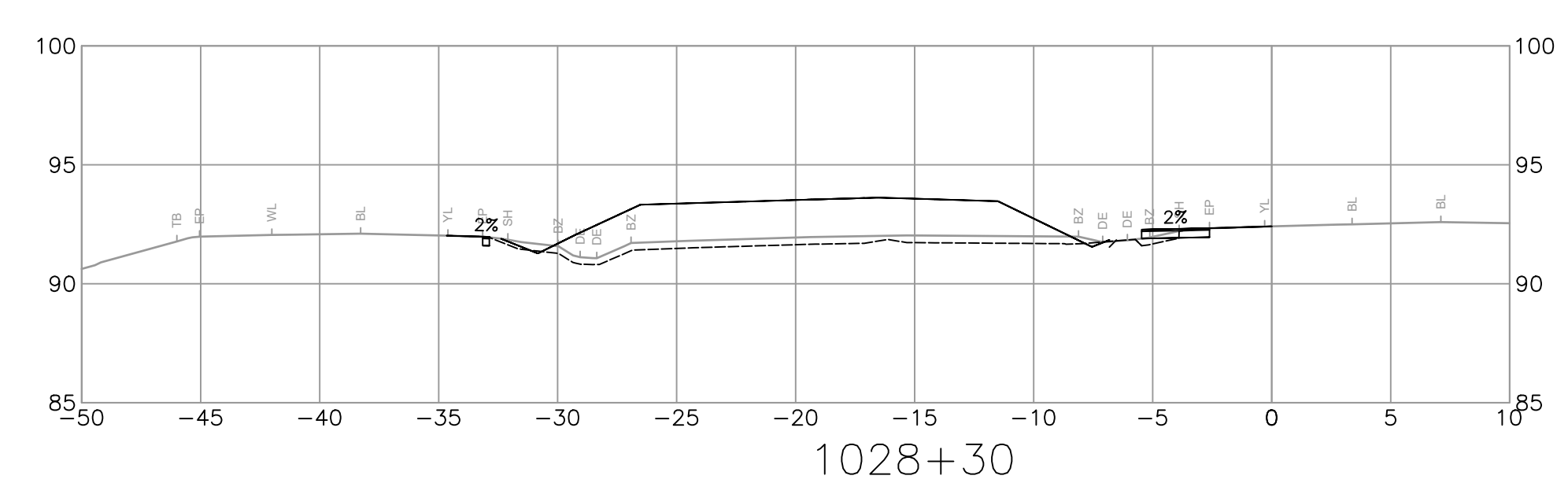
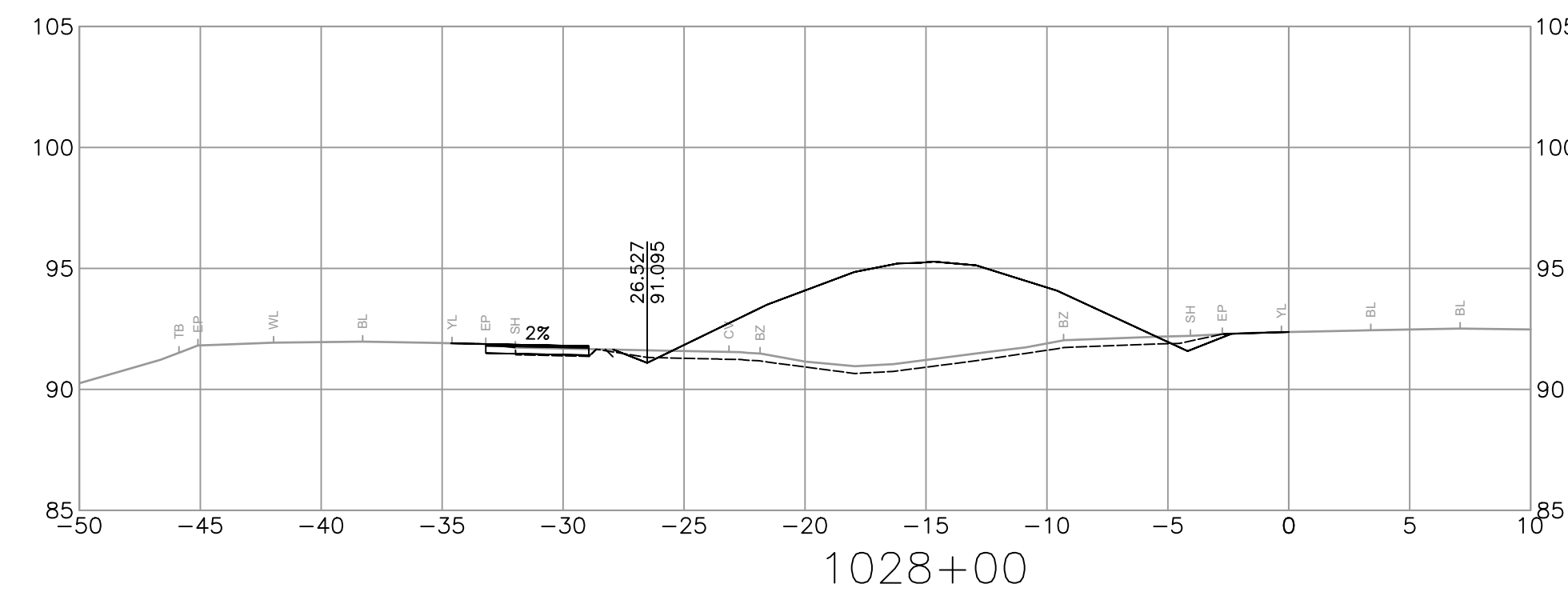
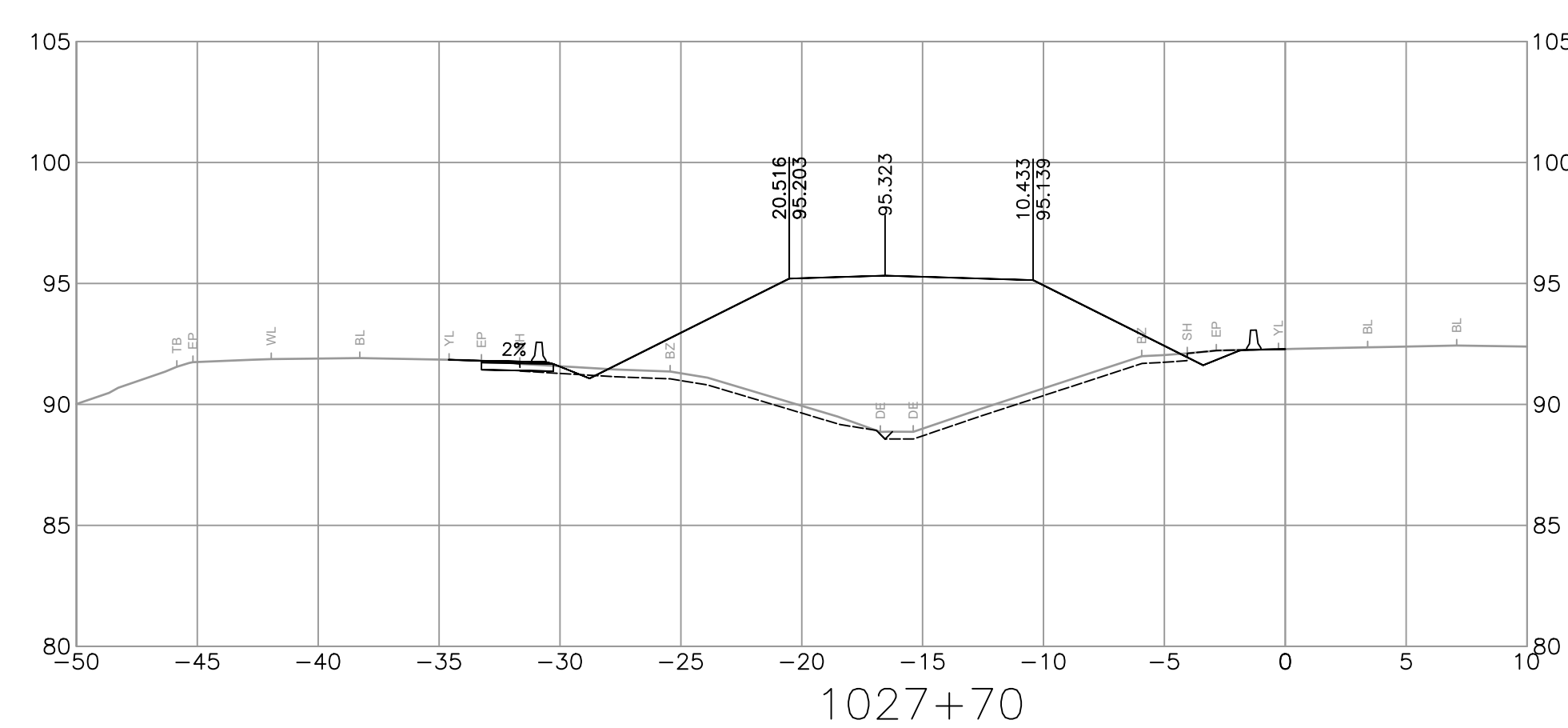
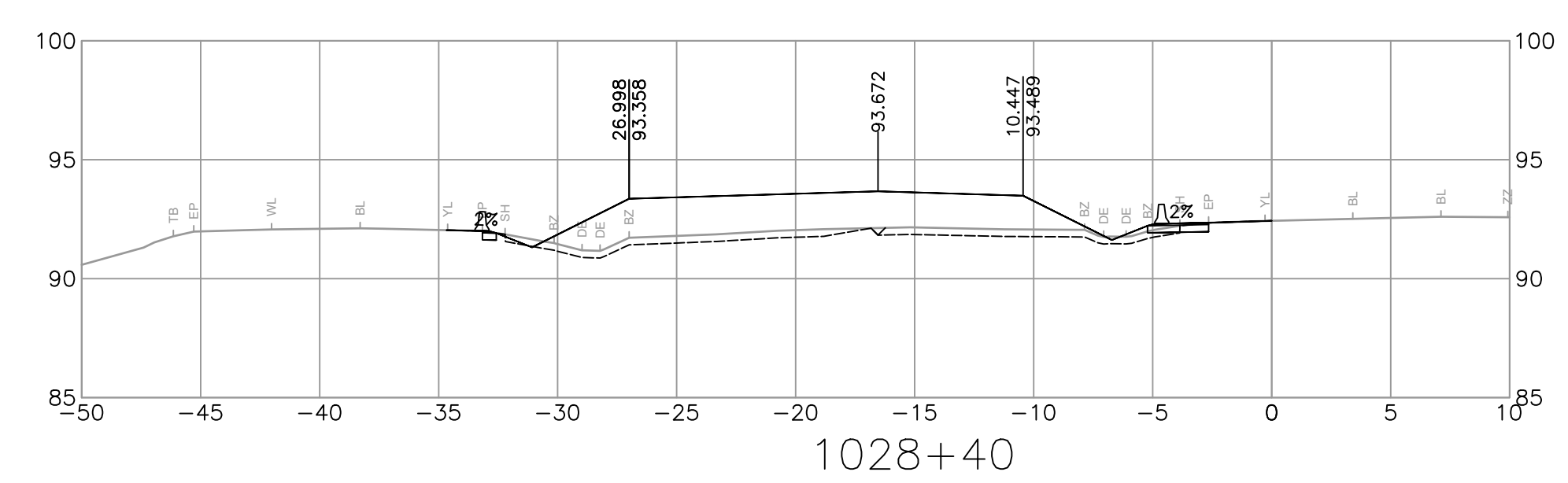
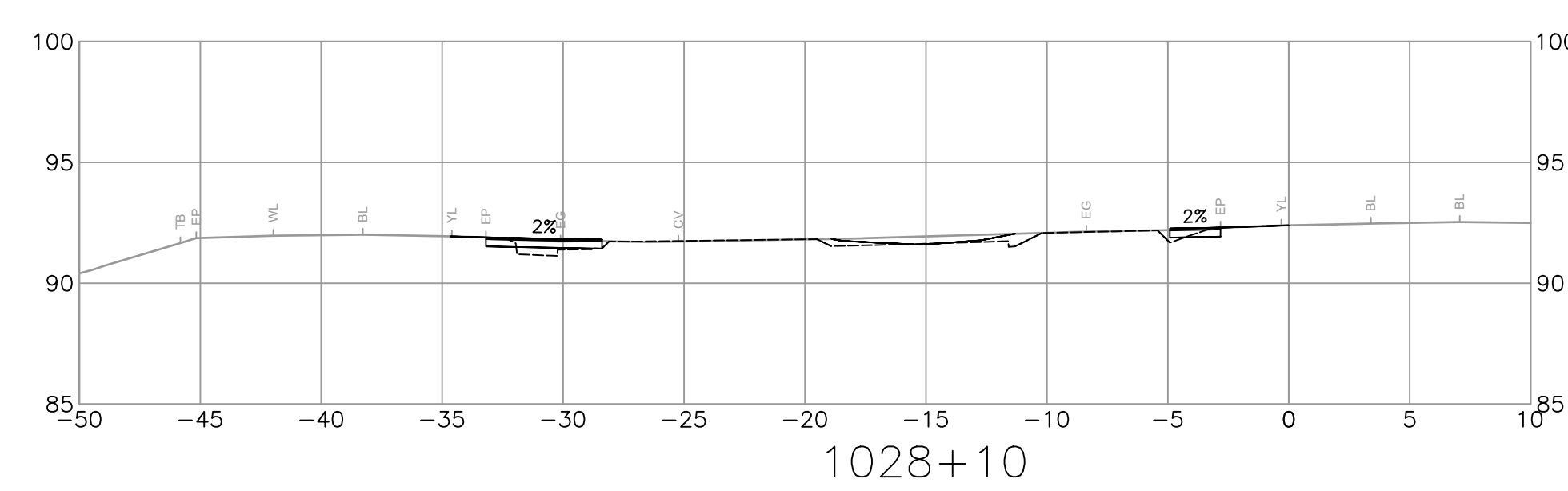
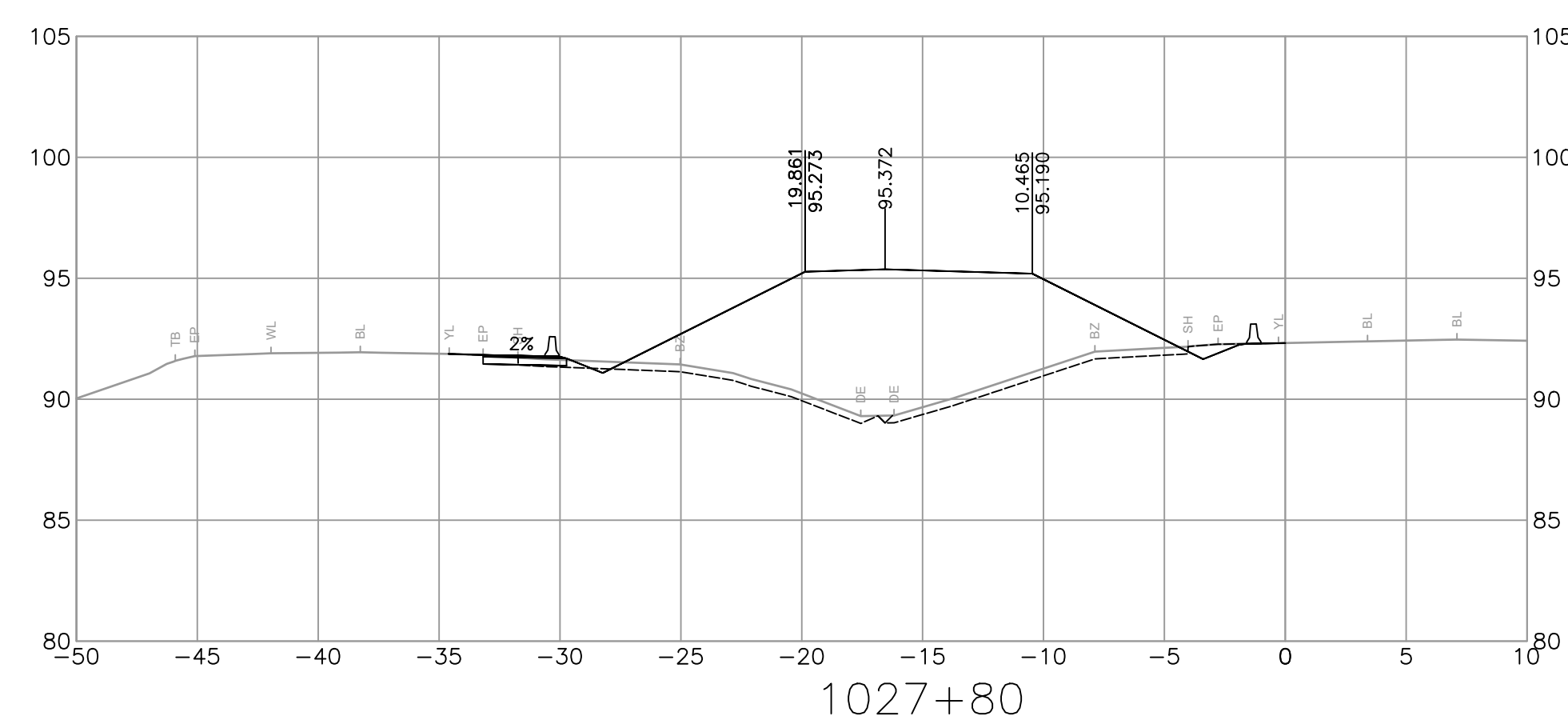
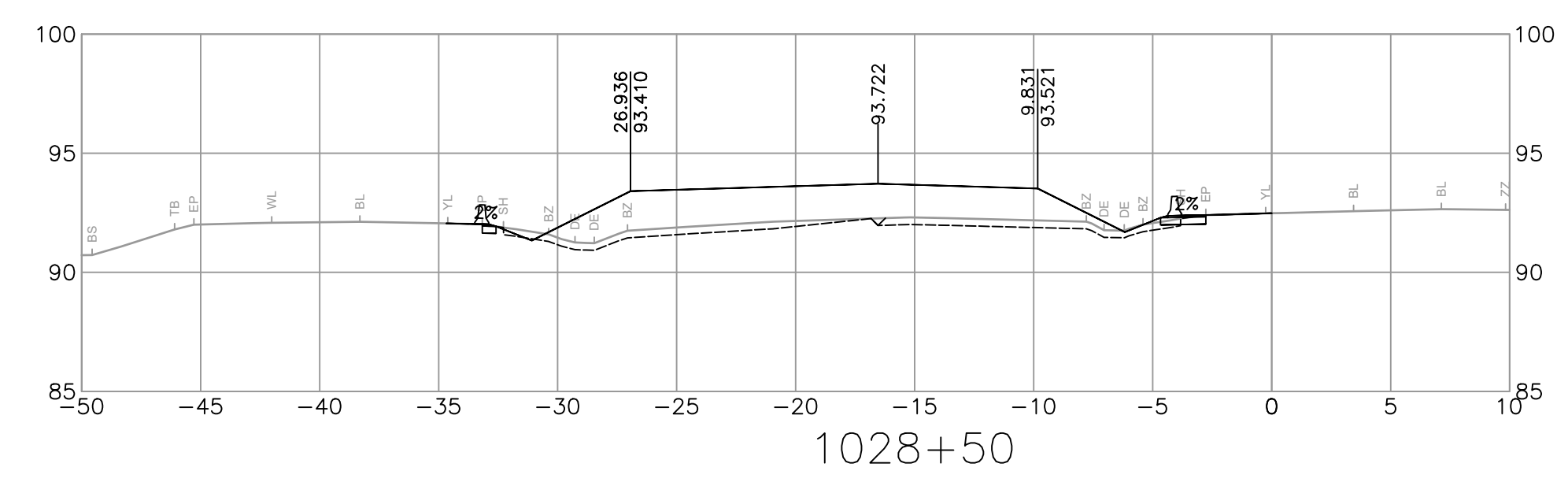
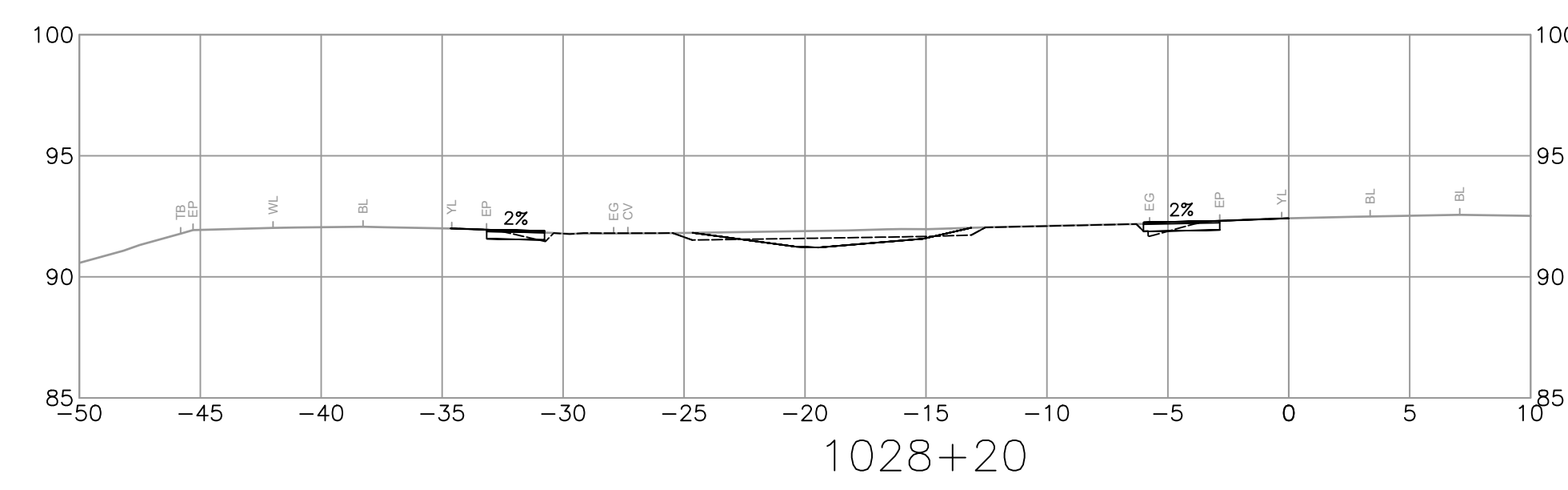
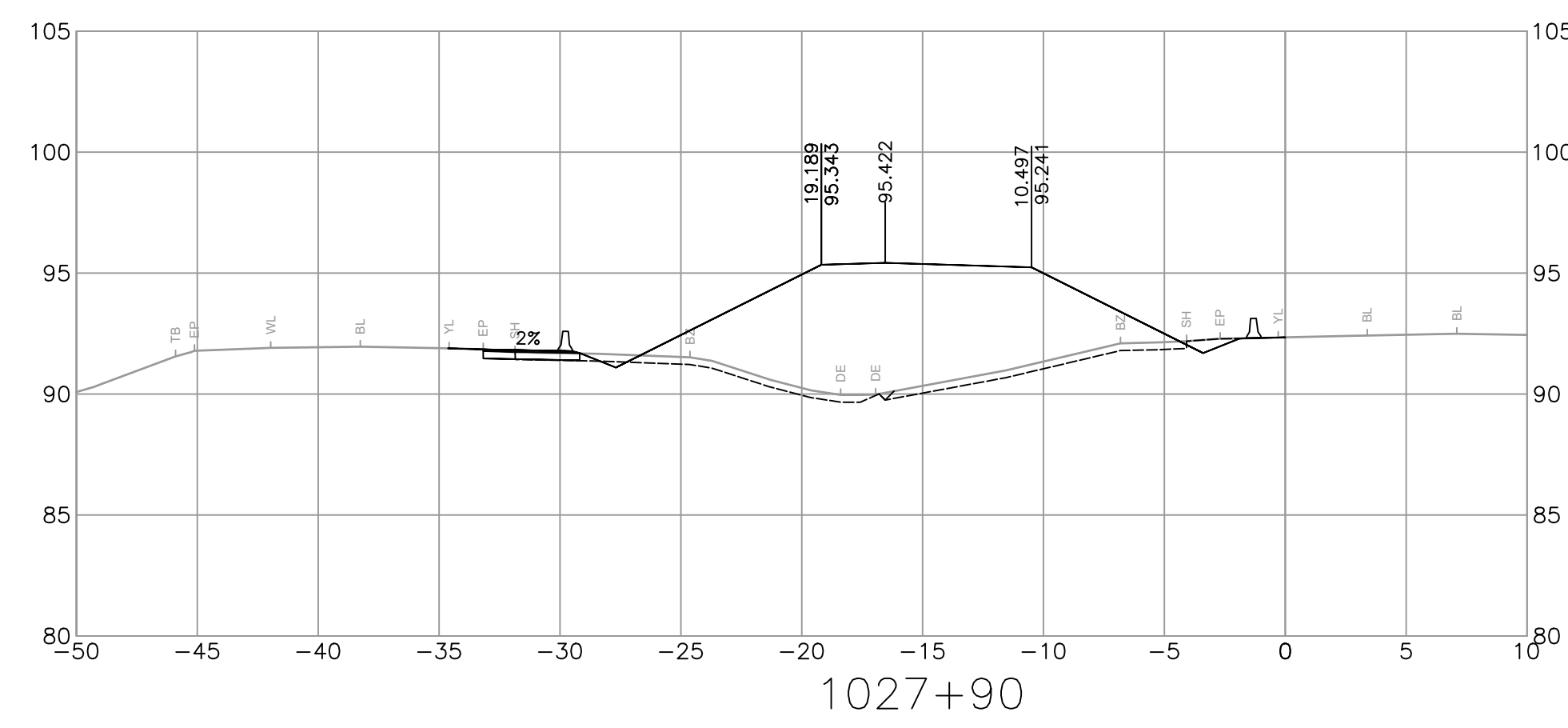
PLOT DATE: 2023/08/09 1: BPeables_33036_MedionSoilRemoval_Tender\DrawingProduction\1000_DesignSections\R1-1062-1000.dwg



LEGEND
 ——— EXISTING GROUND
 ——— DESIGN TOP SURFACE
 - - - STRIPPING SURFACE
 - - - ULTIMATE HIGHWAY TOP SURFACE
 - - - ULTIMATE HIGHWAY DATUM

<p>SUITE 201, 8506 - 200 STREET LANGLEY, BRITISH COLUMBIA, V2Y 0M1 PH : 604.371.0091 FAX : 604.371.0098</p>	<p>SCALE 0 2 1:250 12m</p>	<p>CAD FILENAME R1-1062-1000 PLOT DATE 2023-08-09</p>	<p>MINISTRY OF TRANSPORTATION AND INFRASTRUCTURE SOUTH COAST REGION HIGHWAY ENGINEERING AND GEOMATICS</p>	<p>TEMPLATE CROSS SECTIONS HIGHWAY 1 - 264 STREET TO MT LEHMAN ROAD ADVANCED WORKS MEDIAN SOIL REMOVAL AND PRELOAD</p>																		
	<table border="1"> <thead> <tr> <th>REV</th> <th>DATE</th> <th>REVISIONS</th> <th>NAME</th> </tr> </thead> <tbody> <tr> <td>A</td> <td>2023-08-08</td> <td>UPDATED SECTIONS</td> <td>AS/CC</td> </tr> </tbody> </table>	REV	DATE	REVISIONS	NAME	A	2023-08-08	UPDATED SECTIONS	AS/CC	<p>DESIGNED <u>B. PEEBLES</u> DATE 2023-02-23 QUALITY CONTROL <u>Z. PENDON</u> DATE 2023-02-23 QUALITY ASSURANCE <u>C. CLARK</u> DATE 2023-02-23 DRAWN <u>J. SHIM</u> DATE 2023-02-23</p>	<p>STA 1026+80 TO STA 1027+90</p>	<p>ENGINEER OF RECORD <u>CORY CLARK, P. ENG.</u> DATE</p>	<table border="1"> <tr> <td>FILE NUMBER</td> <td>PROJECT NUMBER</td> <td>REG</td> <td>DRAWING NUMBER</td> <td>REV</td> </tr> <tr> <td>33036</td> <td>12947-0001</td> <td>1</td> <td>R1-1062-1001</td> <td>A</td> </tr> </table>	FILE NUMBER	PROJECT NUMBER	REG	DRAWING NUMBER	REV	33036	12947-0001	1	R1-1062-1001
REV	DATE	REVISIONS	NAME																			
A	2023-08-08	UPDATED SECTIONS	AS/CC																			
FILE NUMBER	PROJECT NUMBER	REG	DRAWING NUMBER	REV																		
33036	12947-0001	1	R1-1062-1001	A																		

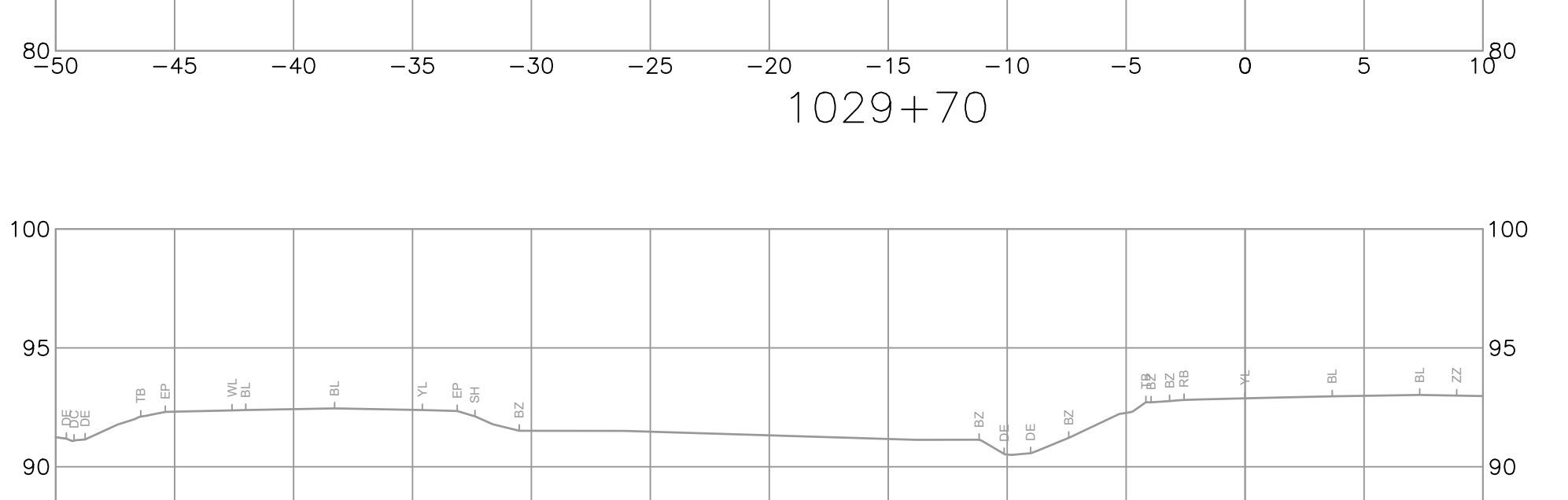
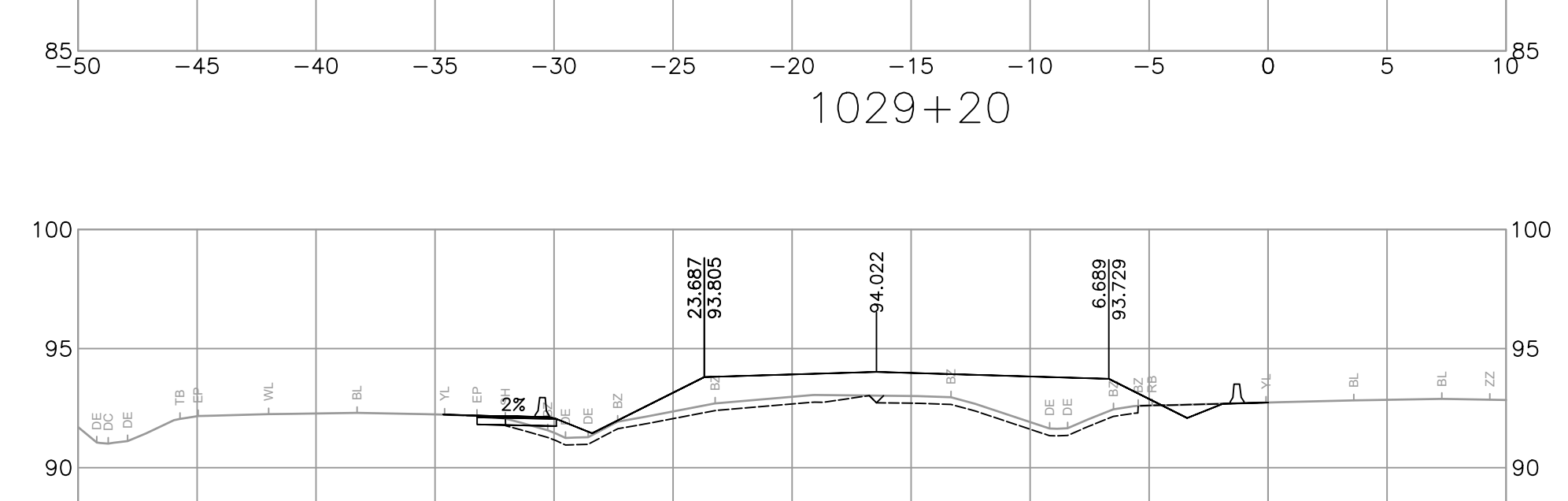
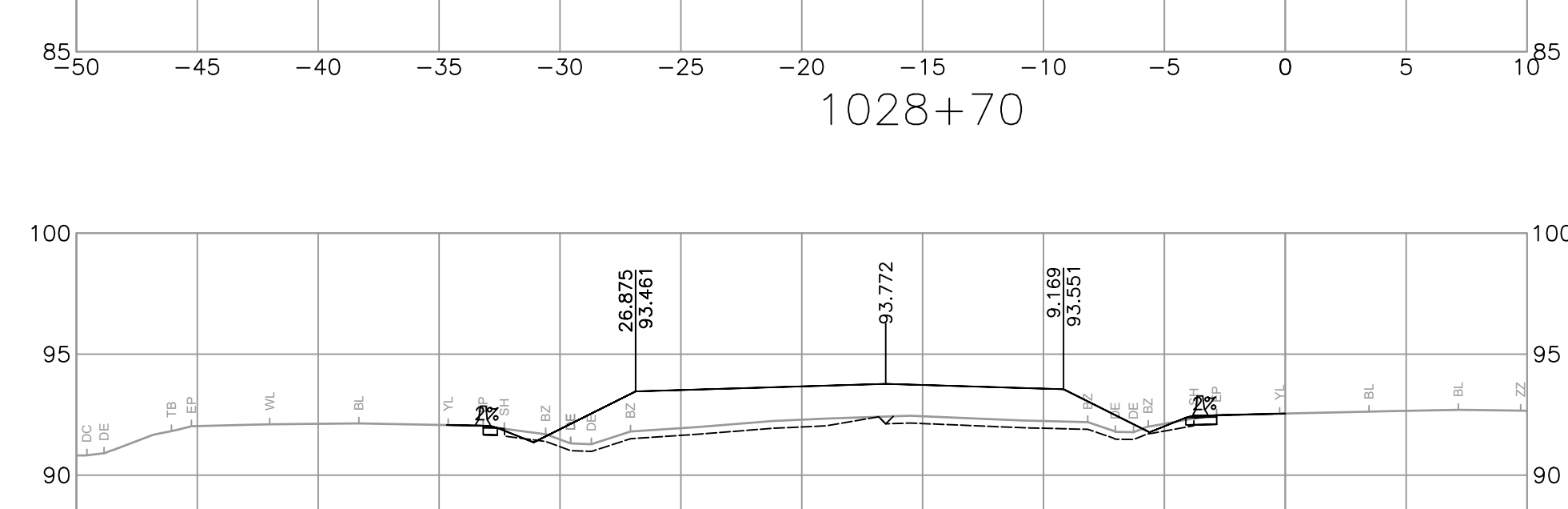
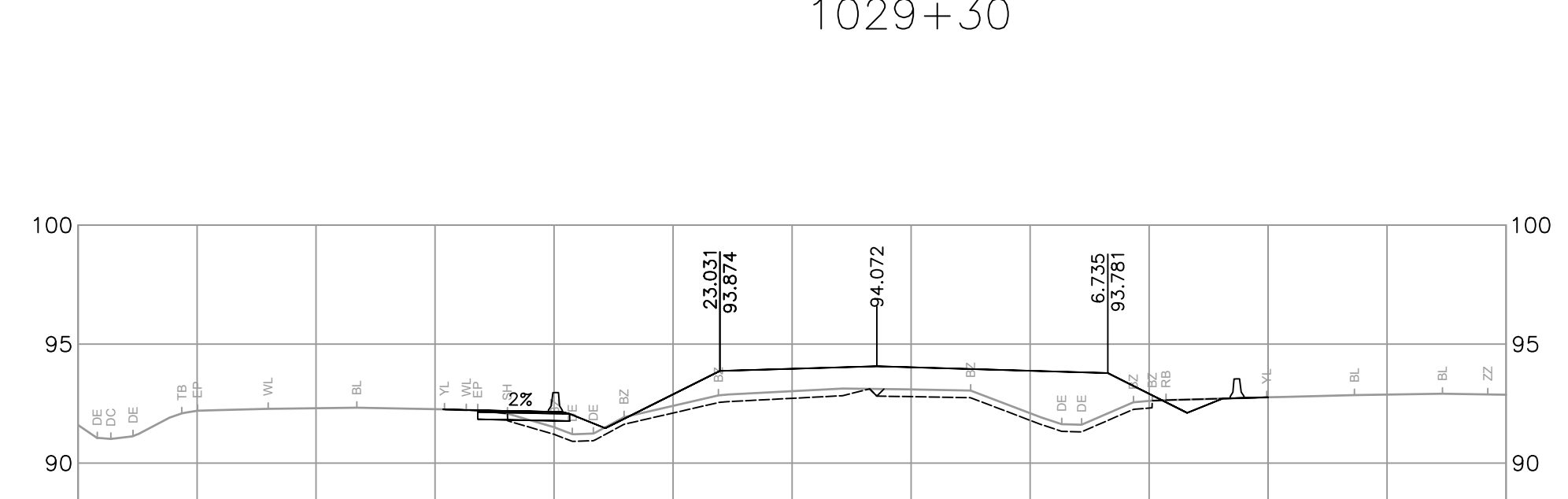
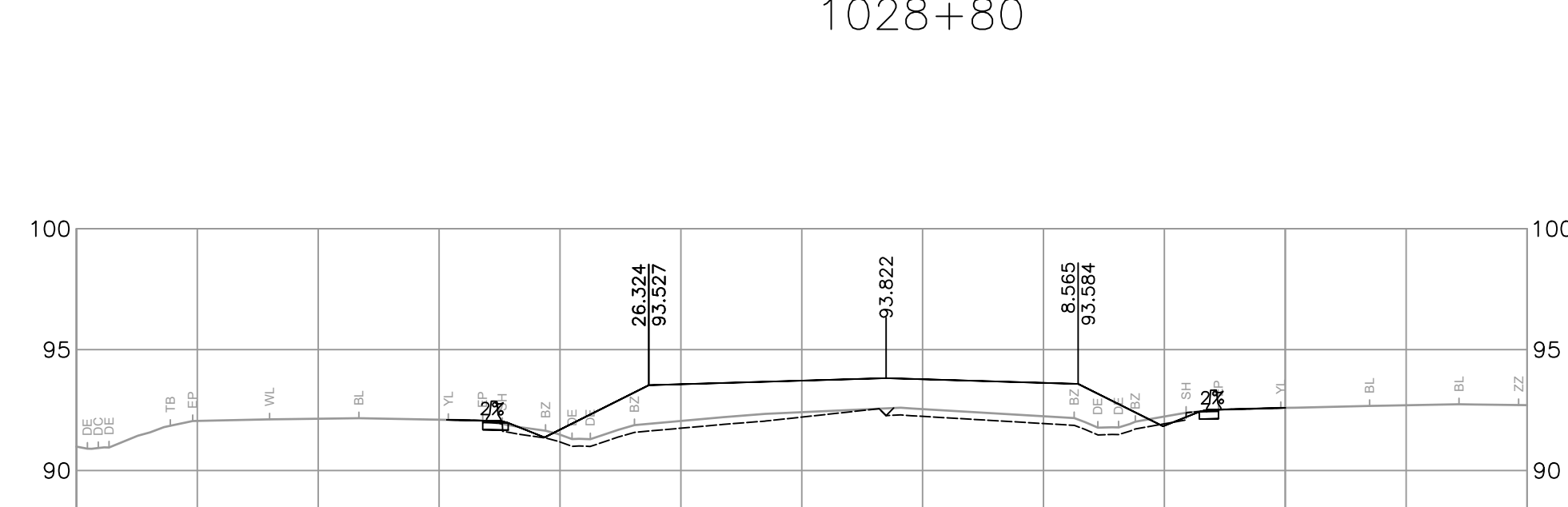
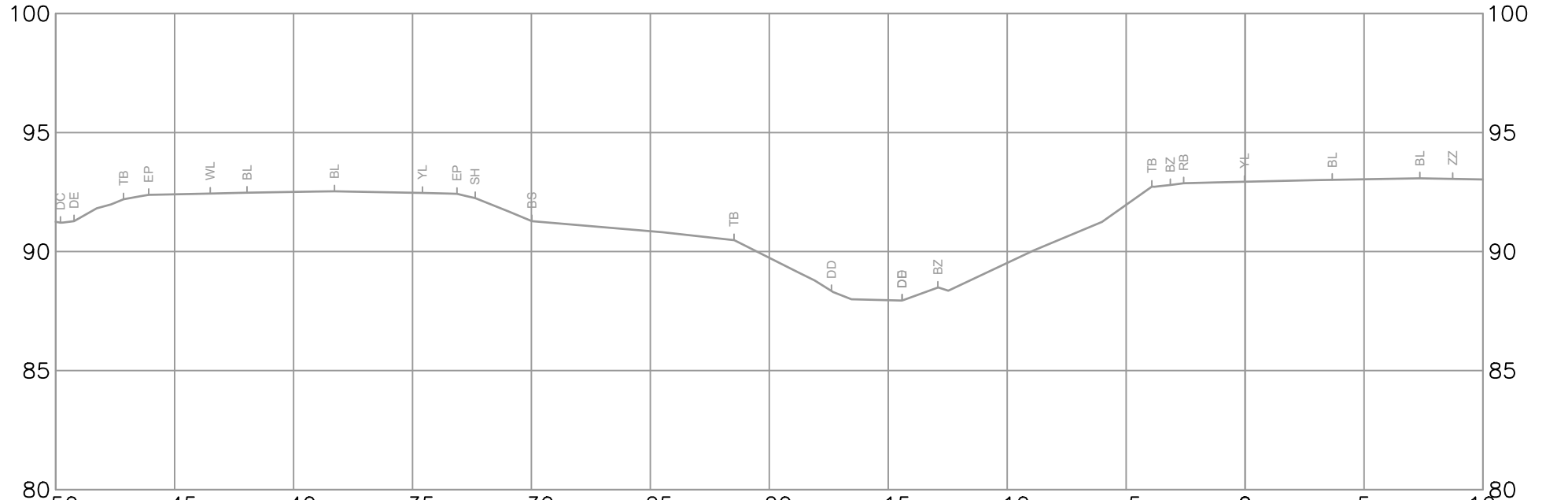
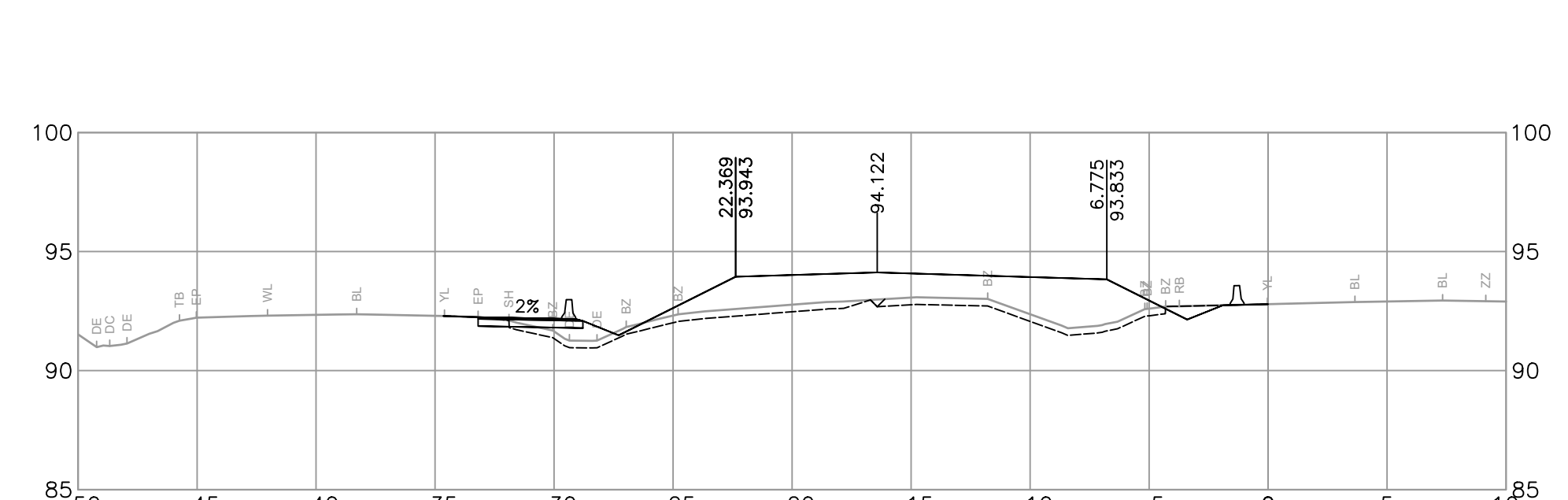
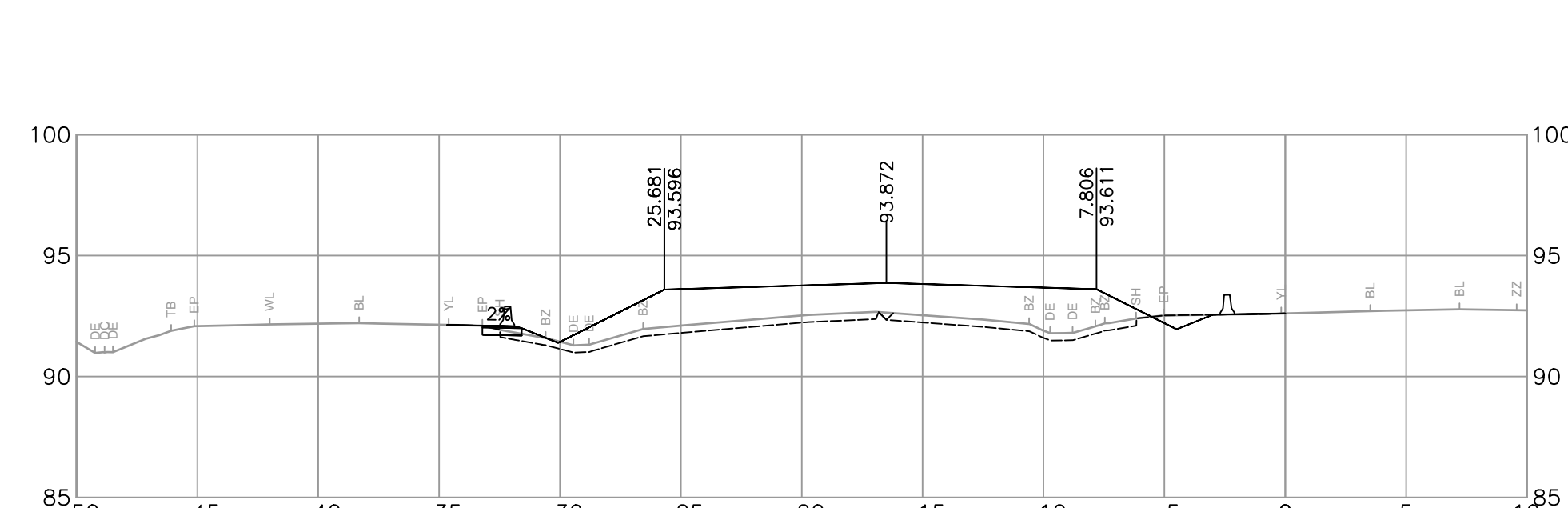
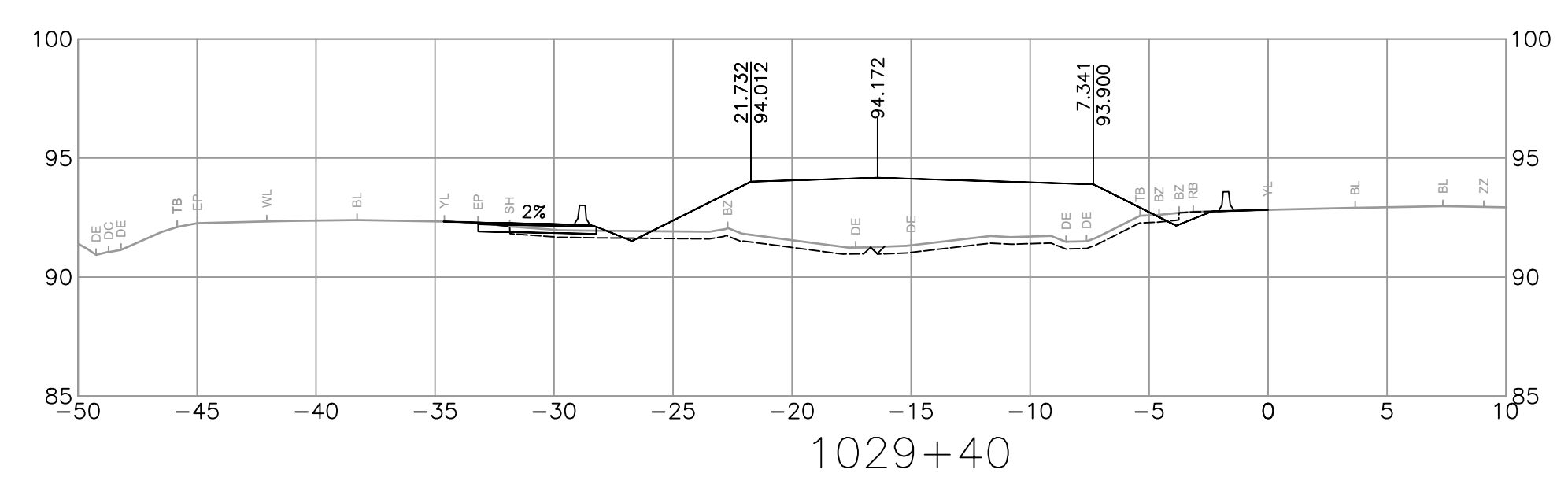
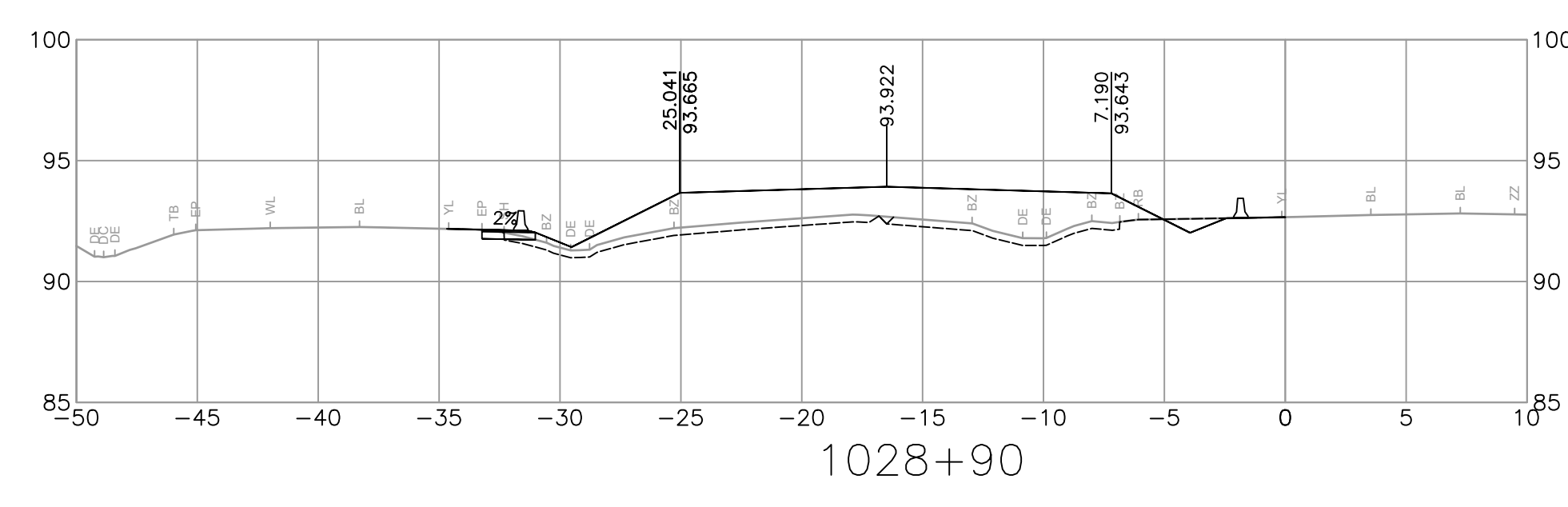
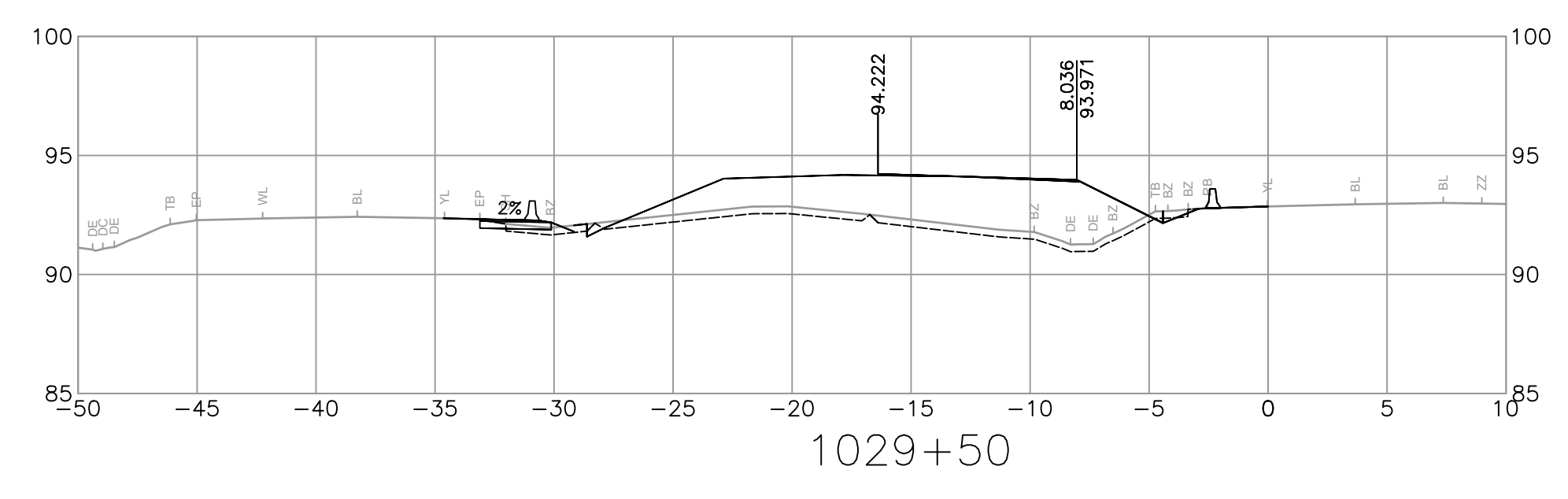
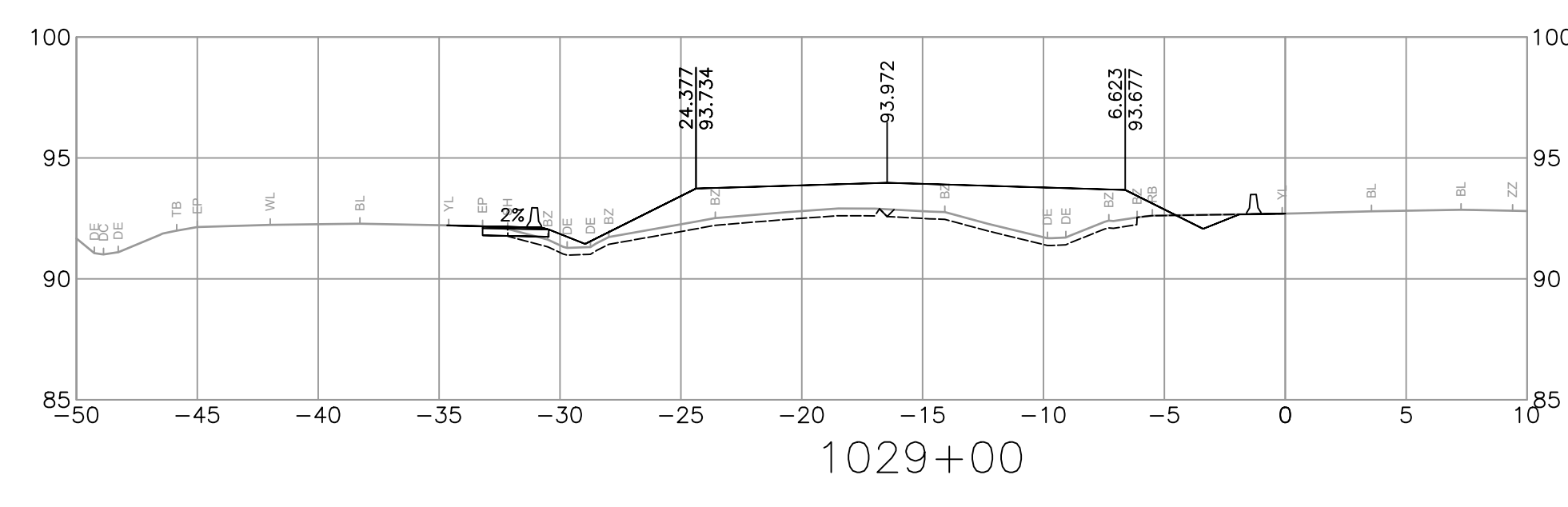
PLOT DATE: 2023/08/09 1: BPeables_33036_MedionSoilRemoval_Tender\DrawingProduction\1000_DesignSections\R1-1062-1000.dwg



LEGEND
 ——— EXISTING GROUND
 ——— DESIGN TOP SURFACE
 - - - STRIPPING SURFACE
 - - - ULTIMATE HIGHWAY TOP SURFACE
 - - - ULTIMATE HIGHWAY DATUM

<p>SUITE 201, 8506 - 200 STREET LANGLEY, BRITISH COLUMBIA, V2Y 0M1 PH : 604.371.0091 FAX : 604.371.0098</p>	<p>SCALE 0 2 1:250 12m</p>	<p>CAD FILENAME R1-1062-1000 PLOT DATE 2023-08-08</p>	<p>MINISTRY OF TRANSPORTATION AND INFRASTRUCTURE SOUTH COAST REGION HIGHWAY ENGINEERING AND GEOMATICS</p>	<p>TEMPLATE CROSS SECTIONS HIGHWAY 1 - 264 STREET TO MT LEHMAN ROAD ADVANCED WORKS MEDIAN SOIL REMOVAL AND PRELOAD</p>																			
	<table border="1"> <thead> <tr> <th>REV</th> <th>DATE</th> <th>REVISIONS</th> <th>NAME</th> </tr> </thead> <tbody> <tr> <td>A</td> <td>2023-08-08</td> <td>UPDATED SECTIONS</td> <td>AS/CC</td> </tr> </tbody> </table>	REV	DATE	REVISIONS	NAME	A	2023-08-08	UPDATED SECTIONS	AS/CC	<p>CORY CLARK, P. ENG. ENGINEER OF RECORD</p>	<p>DESIGNED B. PEEBLES DATE 2023-02-23 QUALITY CONTROL Z. PENDON DATE 2023-02-23 QUALITY ASSURANCE C. CLARK DATE 2023-02-23 DRAWN J. SHIM DATE 2023-02-23</p>	<p>STA 1028+00 TO STA 1029+40</p> <table border="1"> <tr> <td>FILE NUMBER</td> <td>PROJECT NUMBER</td> <td>REG</td> <td>DRAWING NUMBER</td> <td>REV</td> </tr> <tr> <td>33036</td> <td>12947-0001</td> <td>1</td> <td>R1-1062-1002</td> <td>A</td> </tr> </table>			FILE NUMBER	PROJECT NUMBER	REG	DRAWING NUMBER	REV	33036	12947-0001	1	R1-1062-1002
REV	DATE	REVISIONS	NAME																				
A	2023-08-08	UPDATED SECTIONS	AS/CC																				
FILE NUMBER	PROJECT NUMBER	REG	DRAWING NUMBER	REV																			
33036	12947-0001	1	R1-1062-1002	A																			

PLOT DATE: 2023/08/09 1: BPeables_33036_MedianSoilRemoval_Tender\DrawingProduction\1000_DesignSections\R1-1062-1000.dwg



LEGEND
 ——— EXISTING GROUND
 ——— DESIGN TOP SURFACE
 - - - STRIPPING SURFACE
 - - - ULTIMATE HIGHWAY TOP SURFACE
 - - - ULTIMATE HIGHWAY DATUM

ISL
 SUITE 201, 8506 - 200 STREET
 LANGLEY, BRITISH COLUMBIA, V2Y 0M1
 PH : 604.371.0091 FAX : 604.371.0098

SCALE 0 2 1:250 12m

CAD FILENAME R1-1062-1000
 PLOT DATE 2023-08-09

REV	DATE	REVISIONS	NAME
A	2023-08-08	UPDATED SECTIONS	AS/CC

BRITISH COLUMBIA
 MINISTRY OF TRANSPORTATION AND INFRASTRUCTURE
 SOUTH COAST REGION
 HIGHWAY ENGINEERING AND GEOMATICS

CORY CLARK, P. ENG.
 ENGINEER OF RECORD

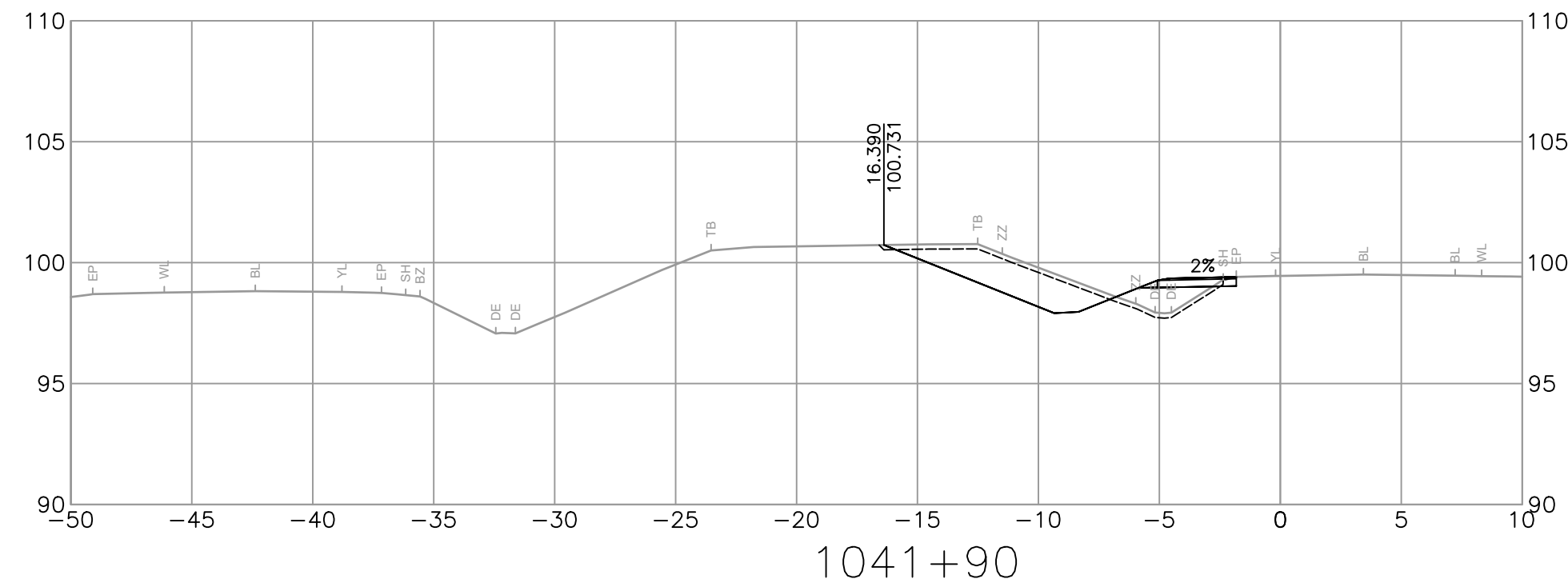
DESIGNED B. PEEBLES DATE 2023-02-23
 QUALITY CONTROL Z. PENDON DATE 2023-02-23
 QUALITY ASSURANCE C. CLARK DATE 2023-02-23
 DRAWN J. SHIM DATE 2023-02-23

TEMPLATE CROSS SECTIONS
 HIGHWAY 1 - 264 STREET TO MT LEHMAN ROAD ADVANCED WORKS
 MEDIAN SOIL REMOVAL AND PRELOAD

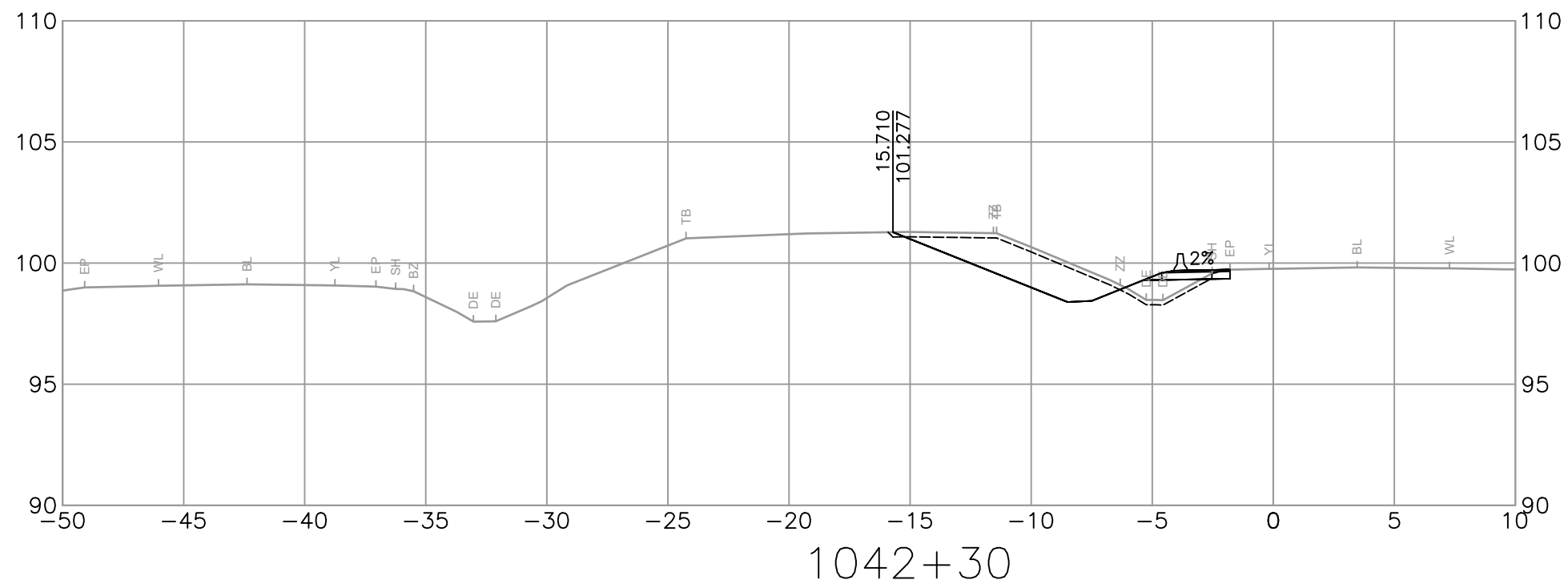
STA 1029+50 TO STA 1029+80

FILE NUMBER 33036	PROJECT NUMBER 12947-0001	REG 1	DRAWING NUMBER R1-1062-1003	REV A
----------------------	------------------------------	----------	--------------------------------	----------

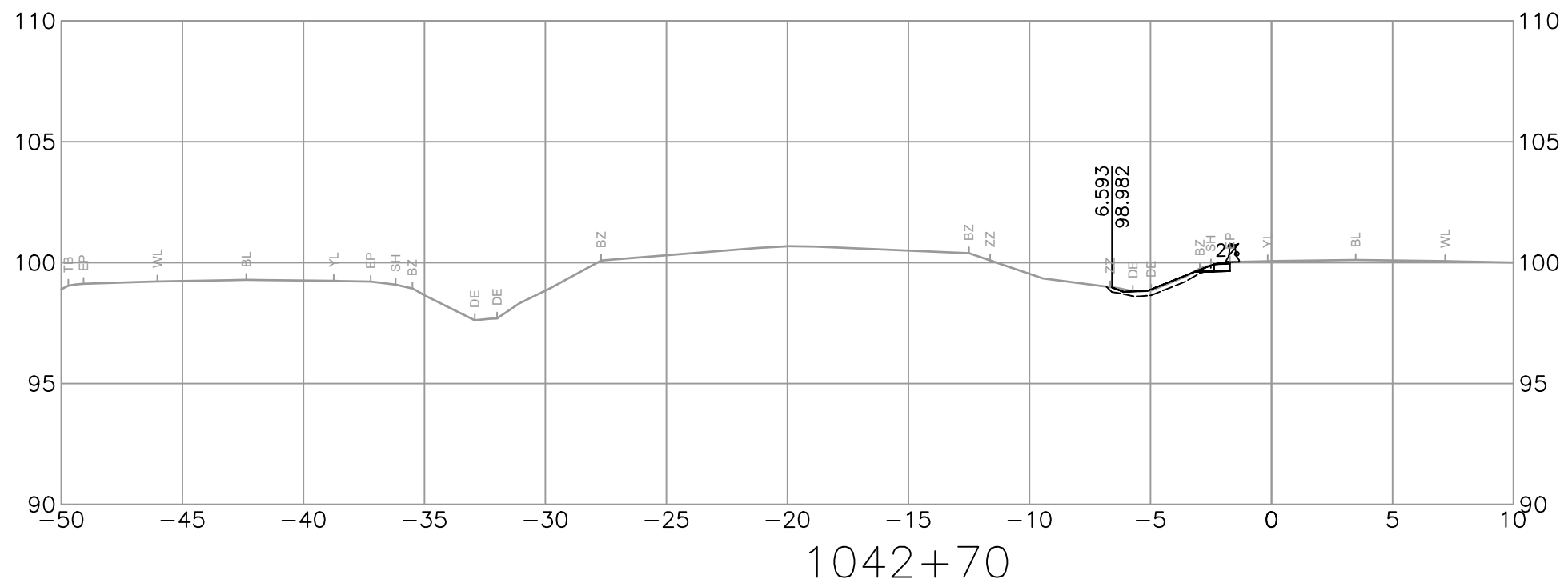
PLOT DATE: 2023/08/09 1: BPeables_33036_MedianSoilRemoval_Tender\DrawingProduction\1000_DesignSections\R1-1062-1000.dwg



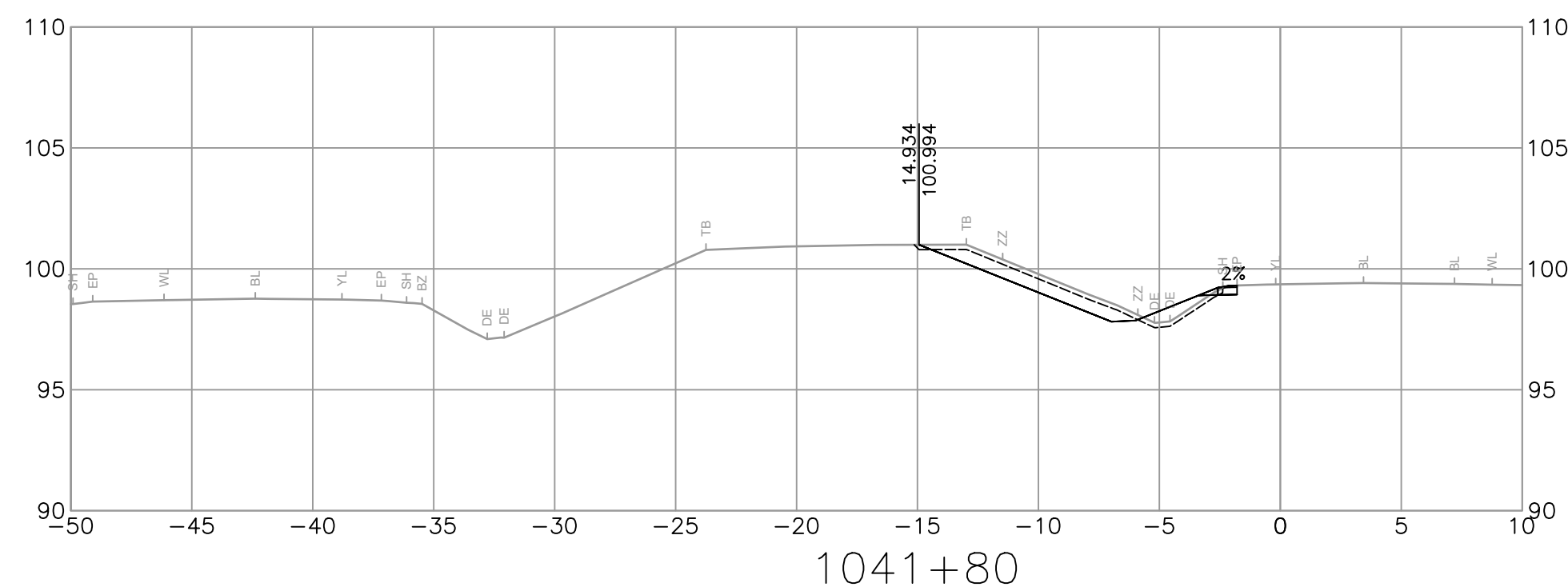
1041+90



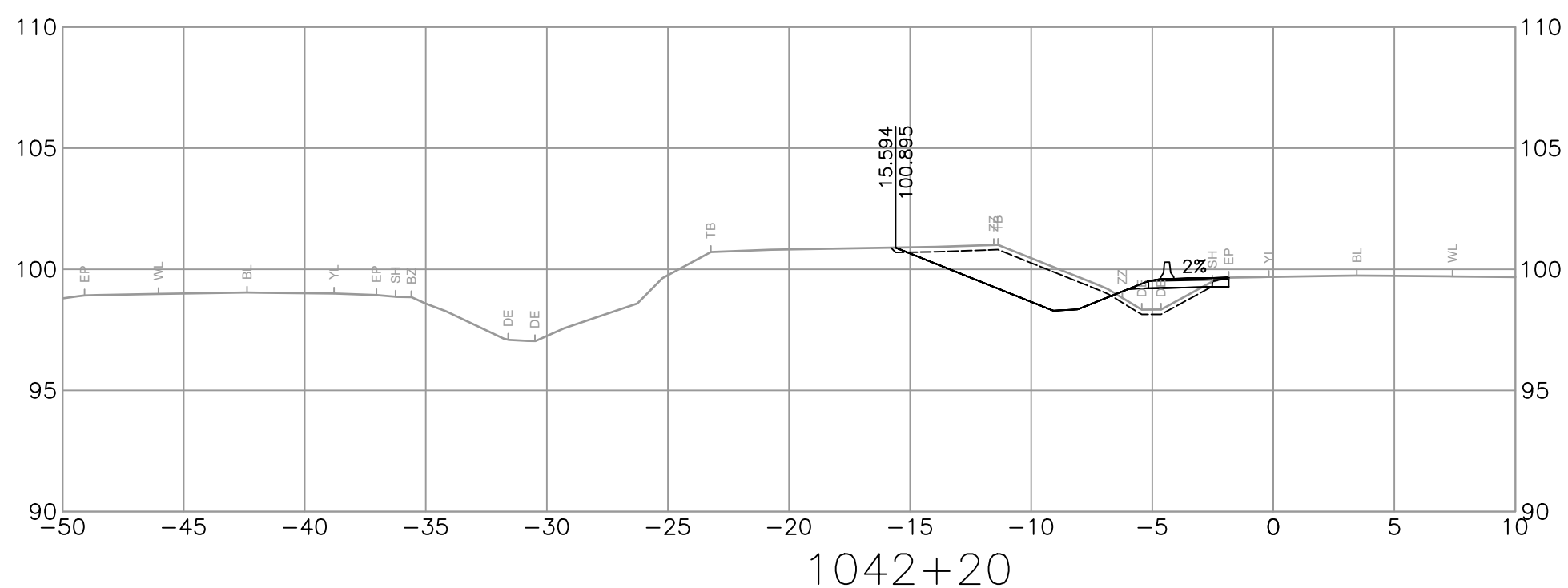
1042+30



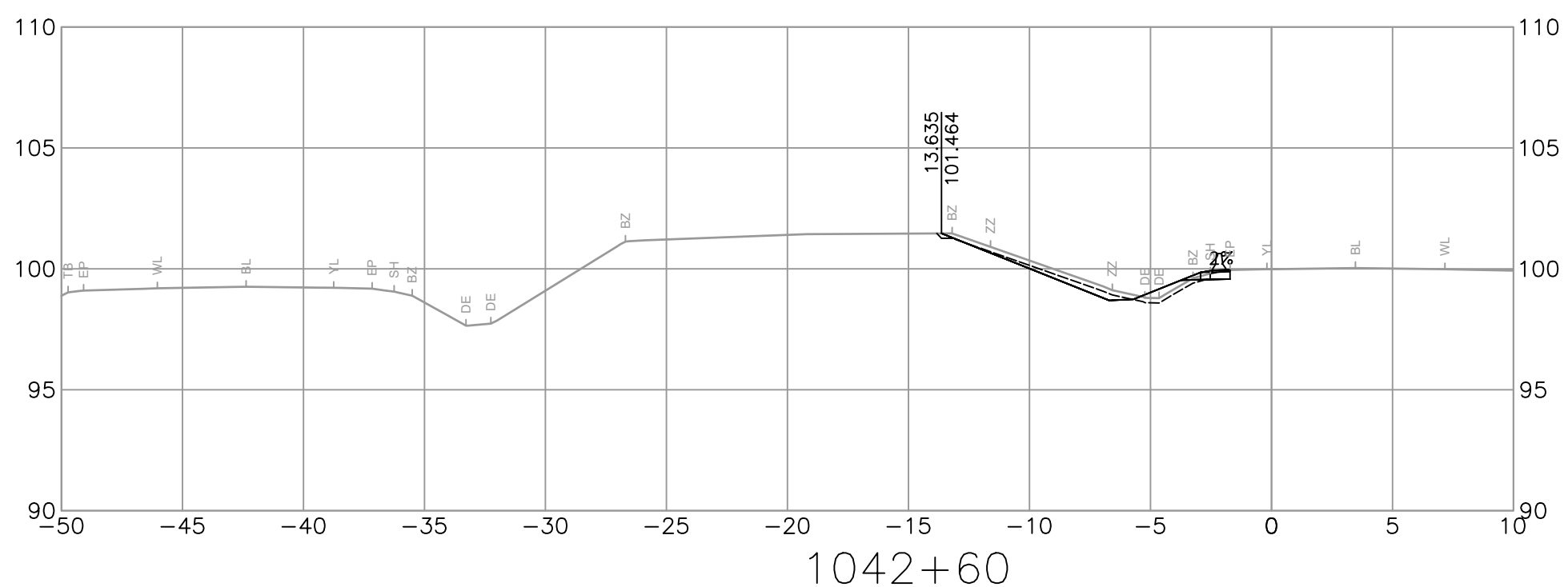
1042+70



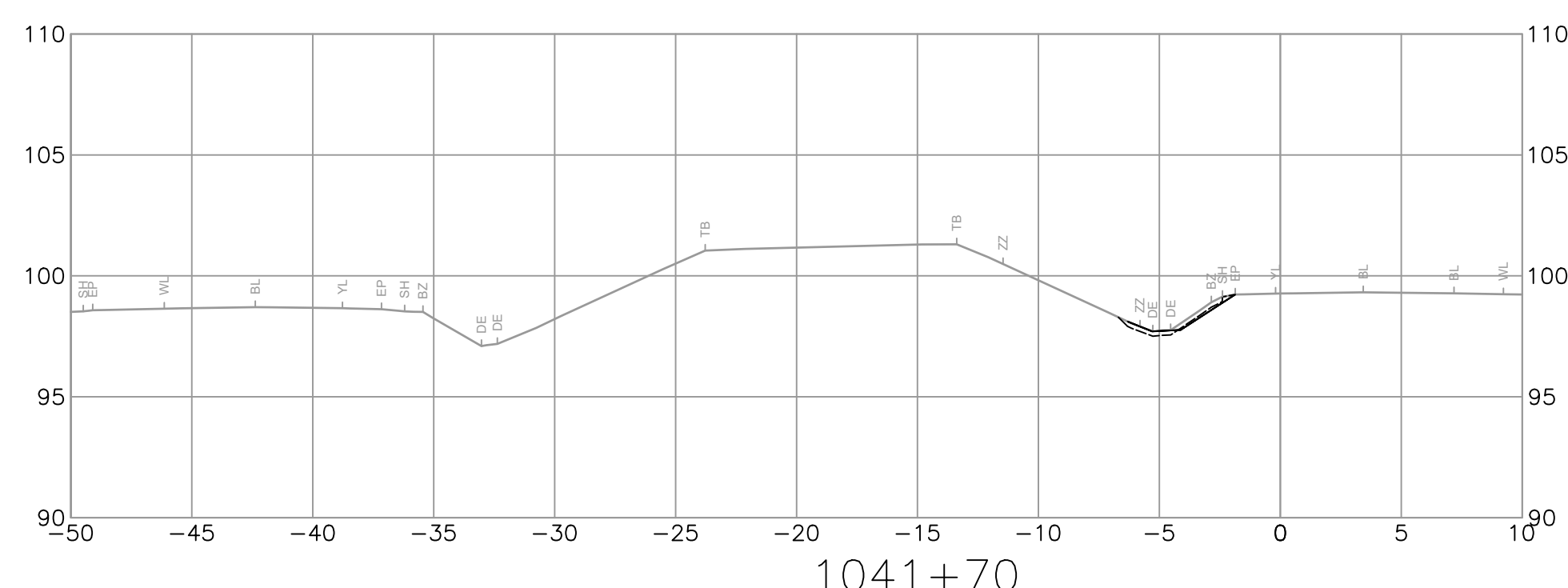
1041+80



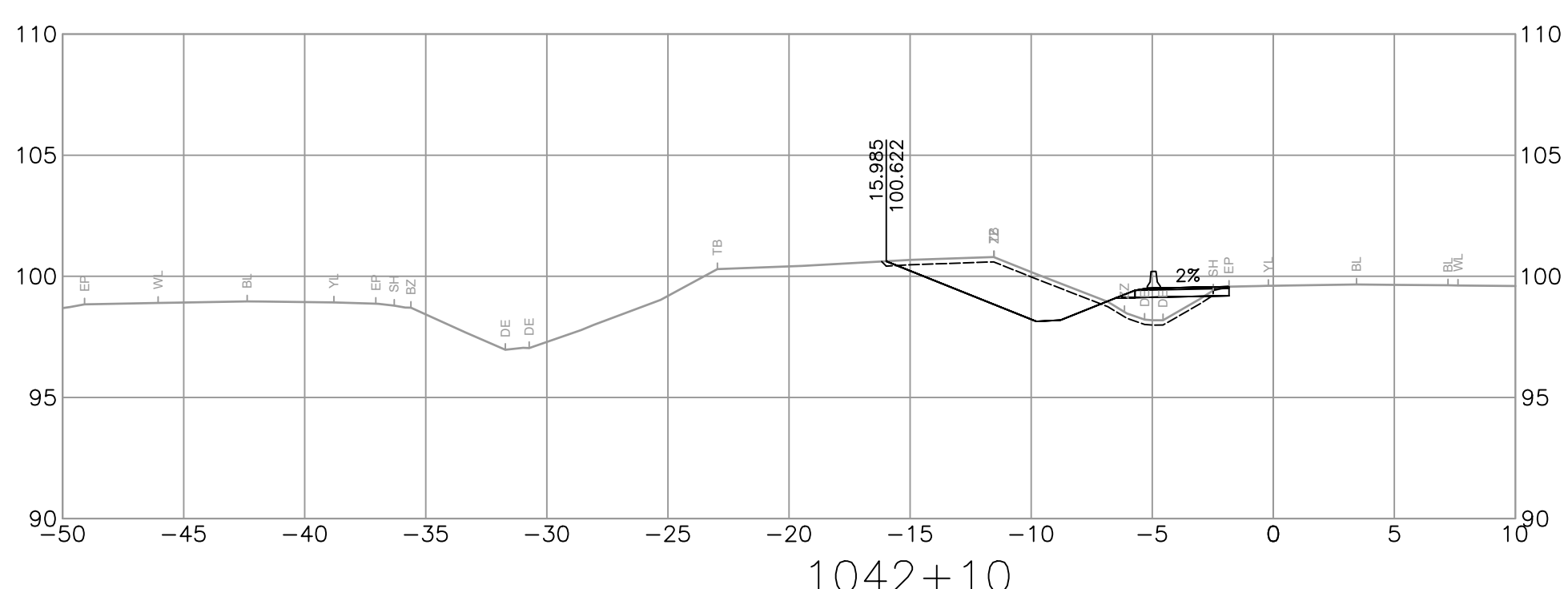
1042+20



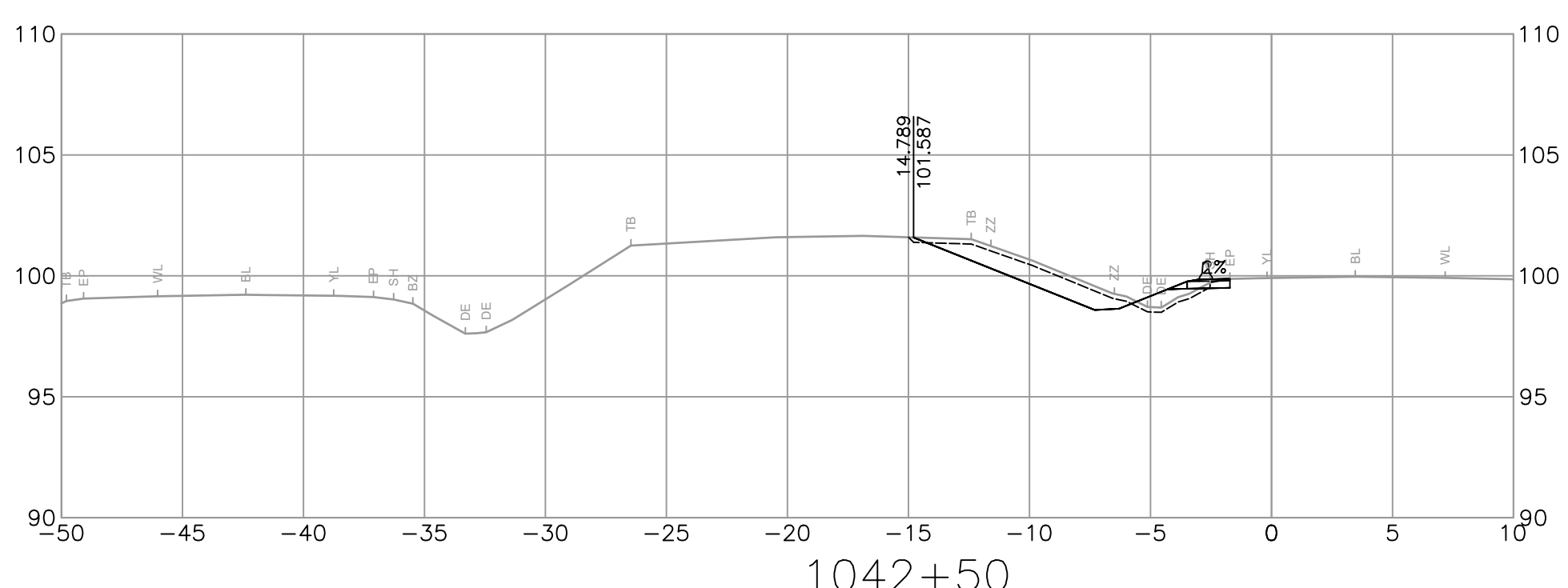
1042+60



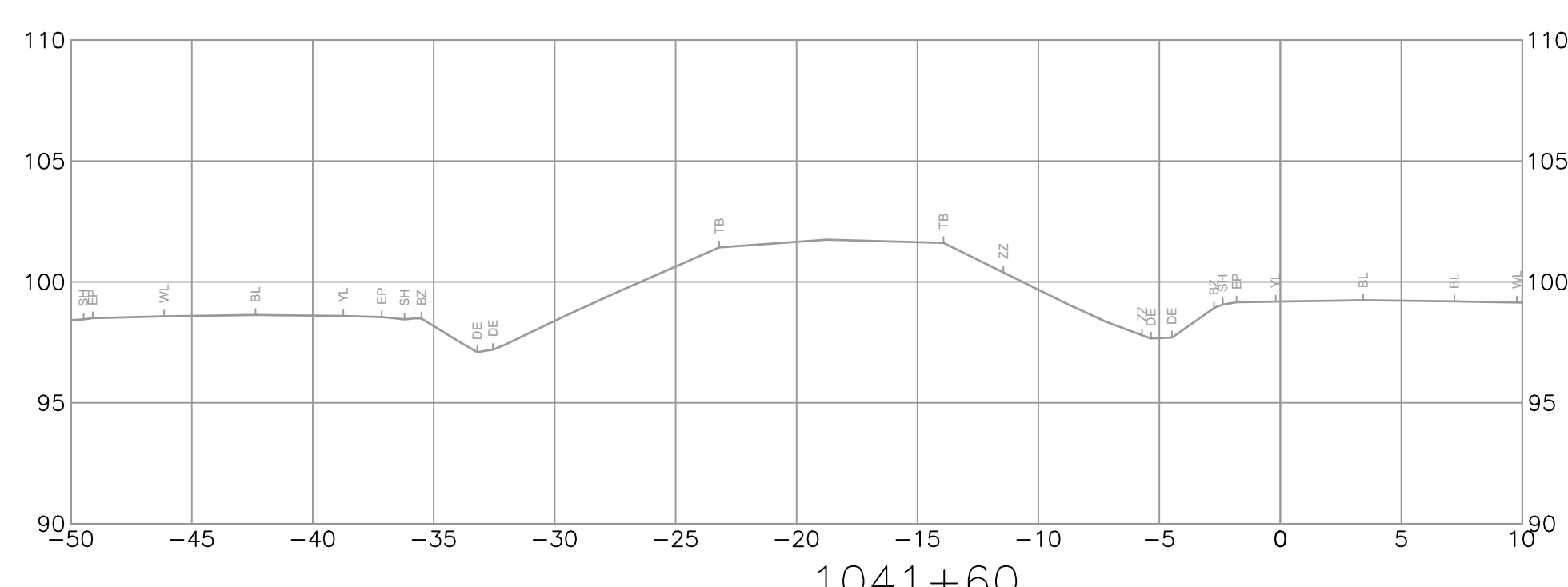
1041+70



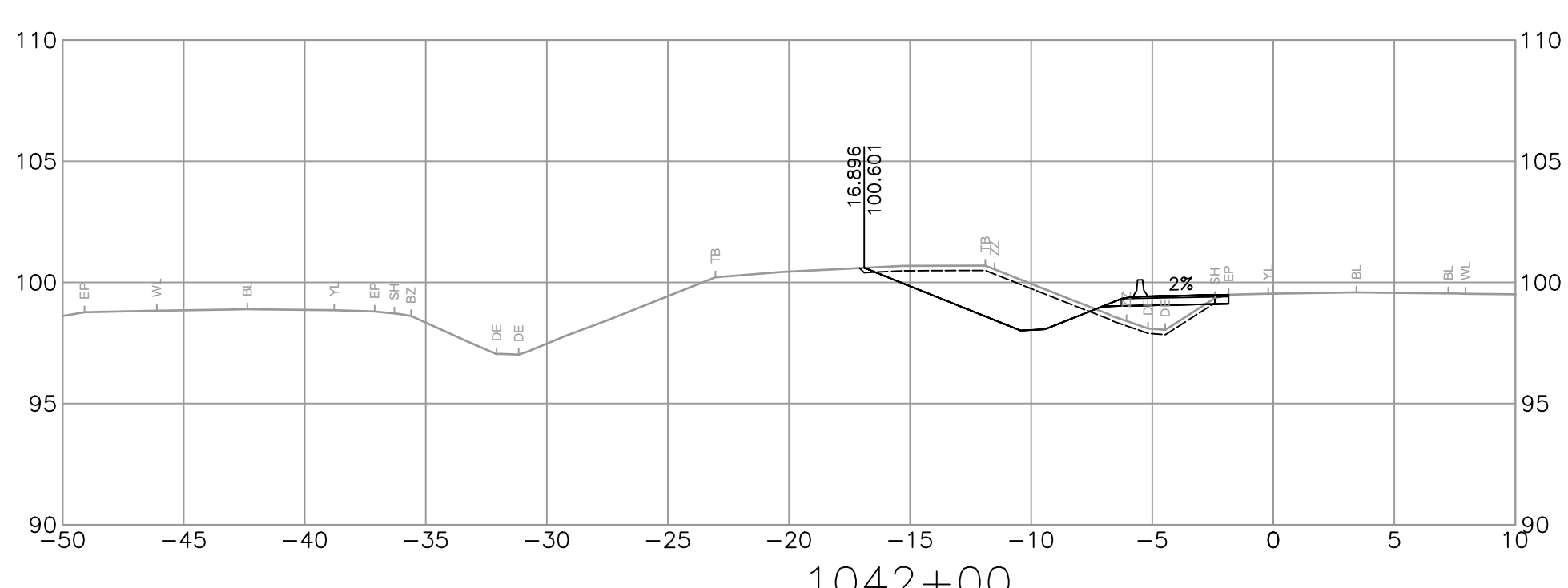
1042+10



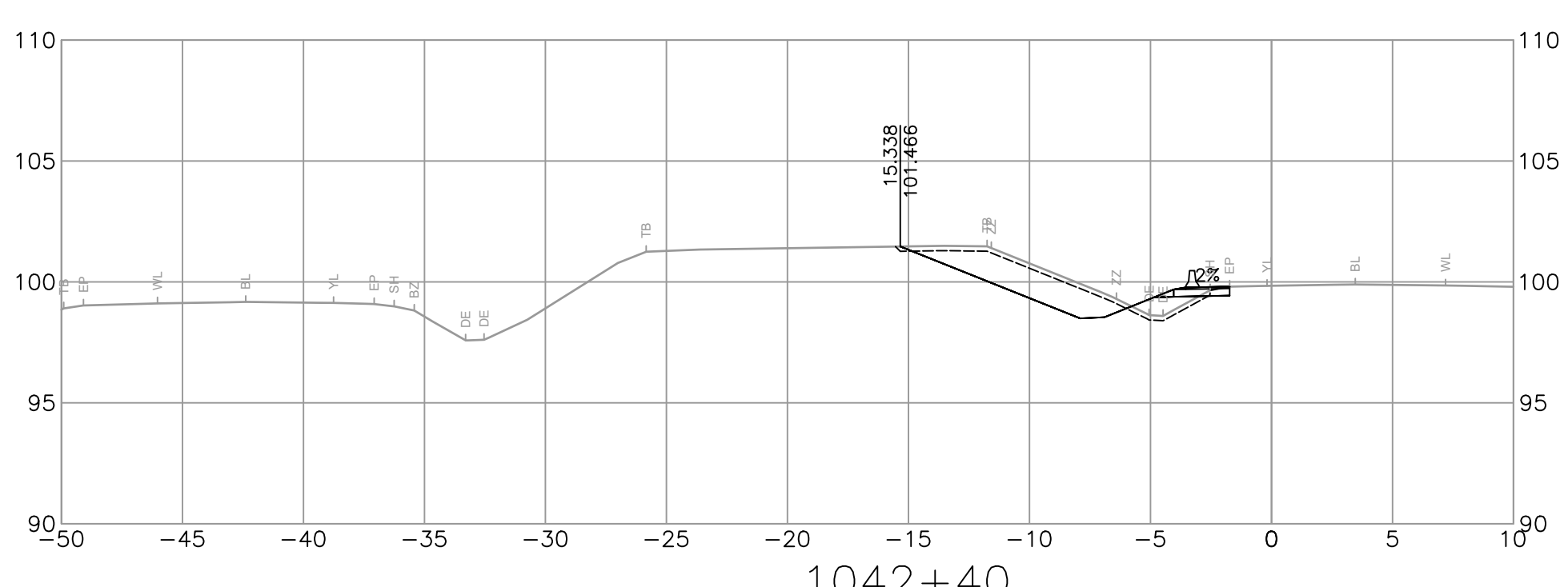
1042+50



1041+60



1042+00



1042+40

LEGEND

- EXISTING GROUND
- DESIGN TOP SURFACE
- STRIPPING SURFACE
- ULTIMATE HIGHWAY TOP SURFACE
- ULTIMATE HIGHWAY DATUM



SUITE 201, 8506 - 200 STREET
LANGLEY, BRITISH COLUMBIA, V2Y 0M1
PH : 604.371.0091 FAX : 604.371.0098

SCALE 0 2 1:250 12m

CAD FILENAME R1-1062-1000

PLOT DATE 2023-08-09

REV	DATE	REVISIONS	NAME
A	2023-08-08	UPDATED SECTIONS	ASICC



MINISTRY OF TRANSPORTATION AND INFRASTRUCTURE

SOUTH COAST REGION
HIGHWAY ENGINEERING AND GEOMATICS

CORY CLARK, P. ENG.
ENGINEER OF RECORD

DESIGNED	B. PEEBLES	DATE	2023-02-23
QUALITY CONTROL	Z. PENDON	DATE	2023-02-23
QUALITY ASSURANCE	C. CLARK	DATE	2023-02-23
DRAWN	J. SHIM	DATE	2023-02-23

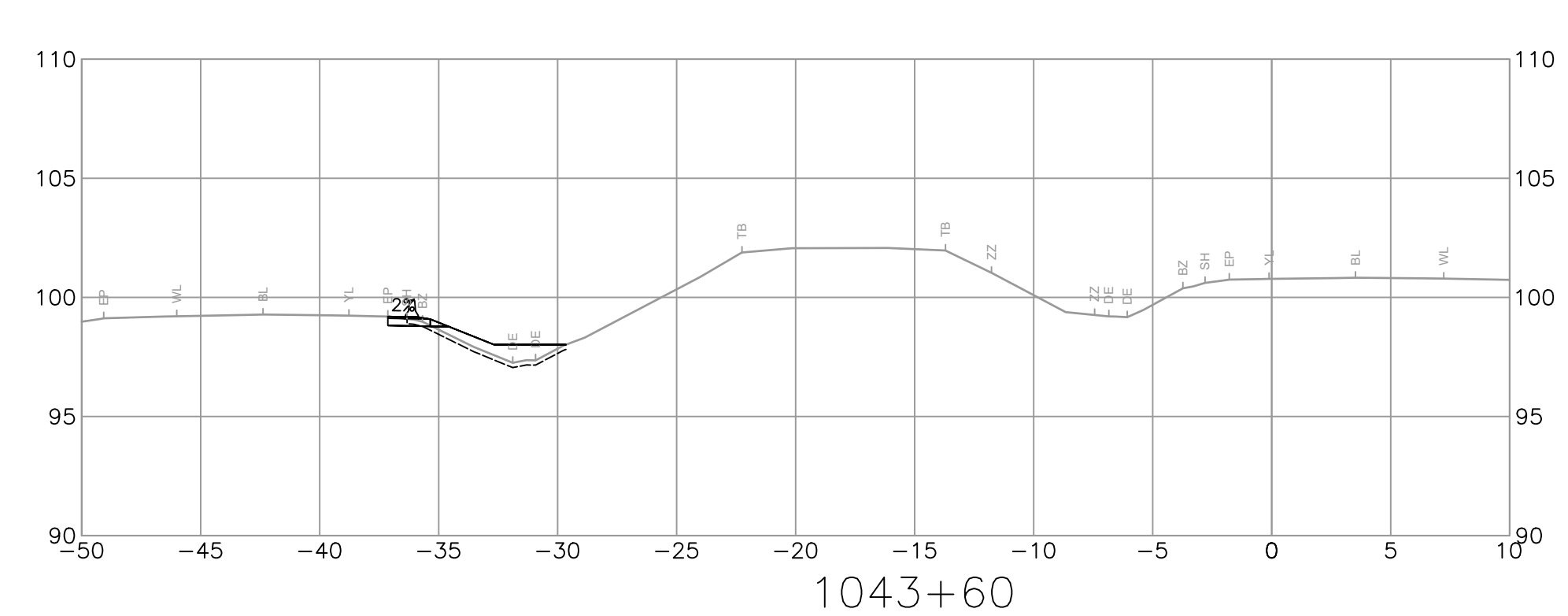
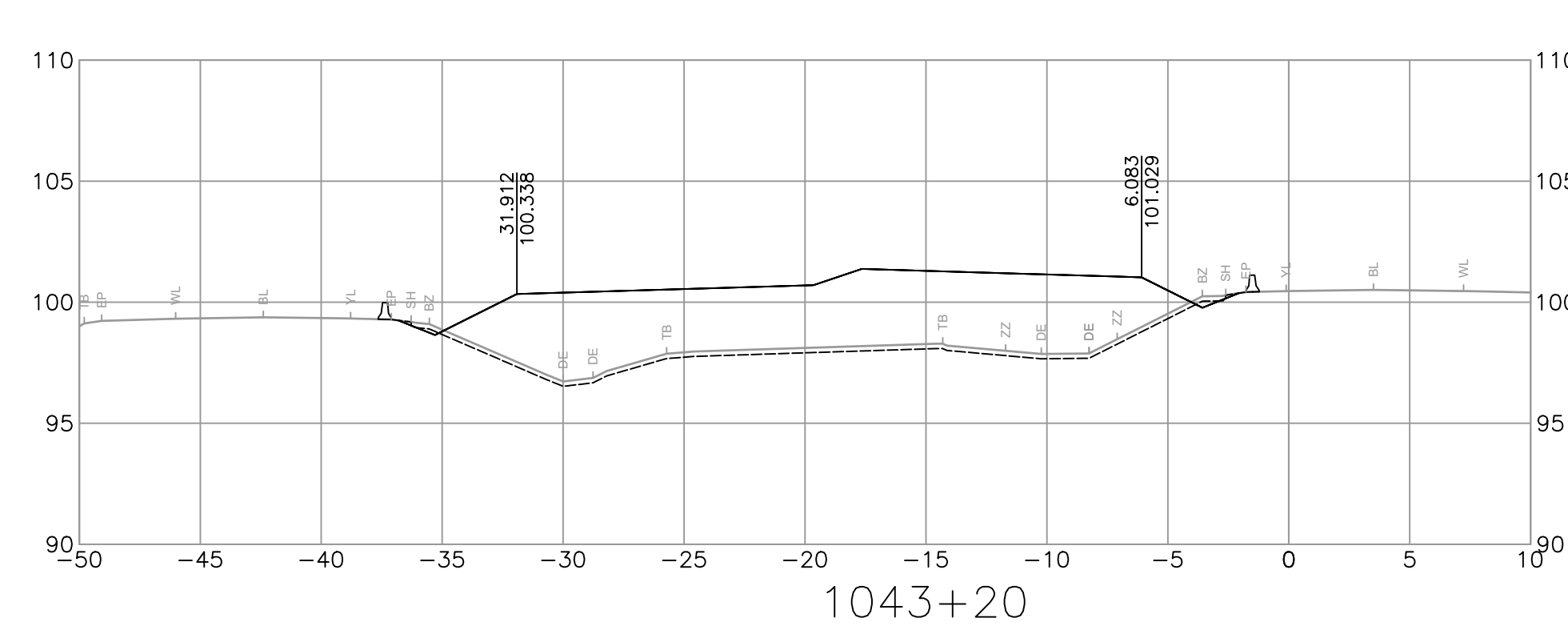
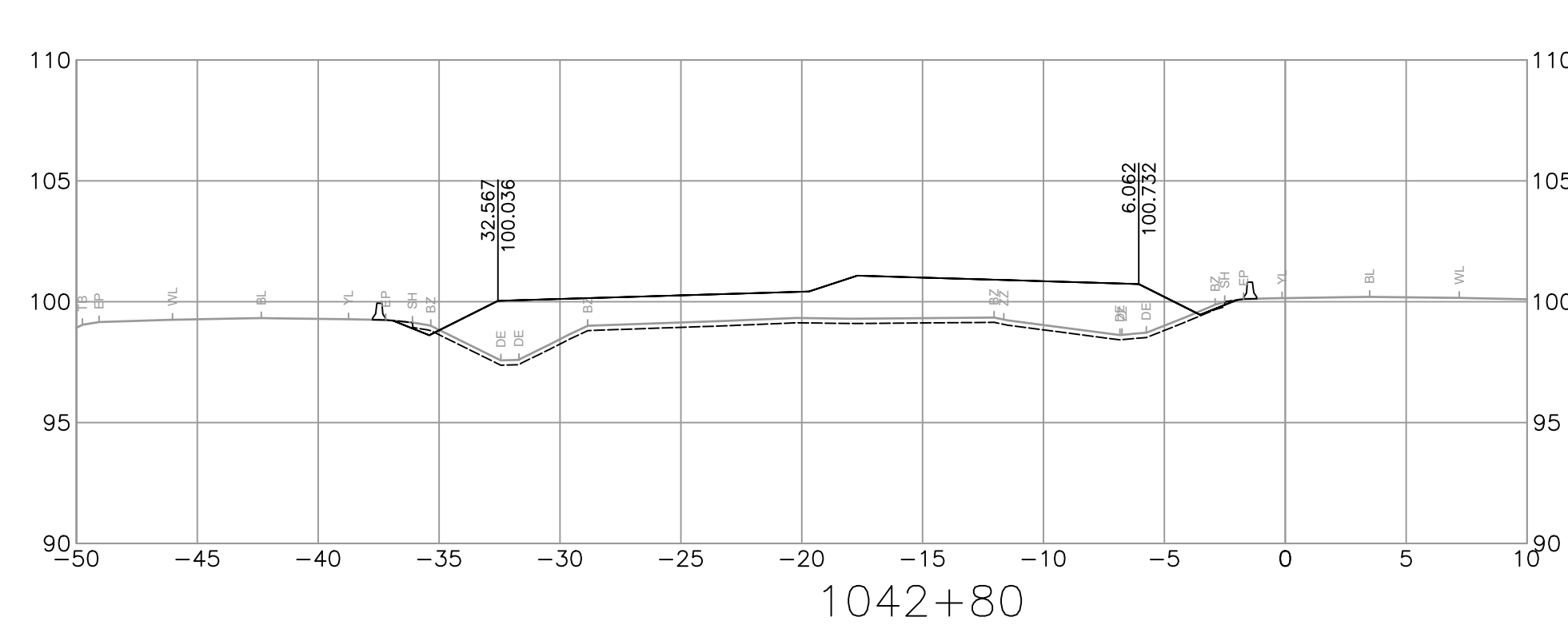
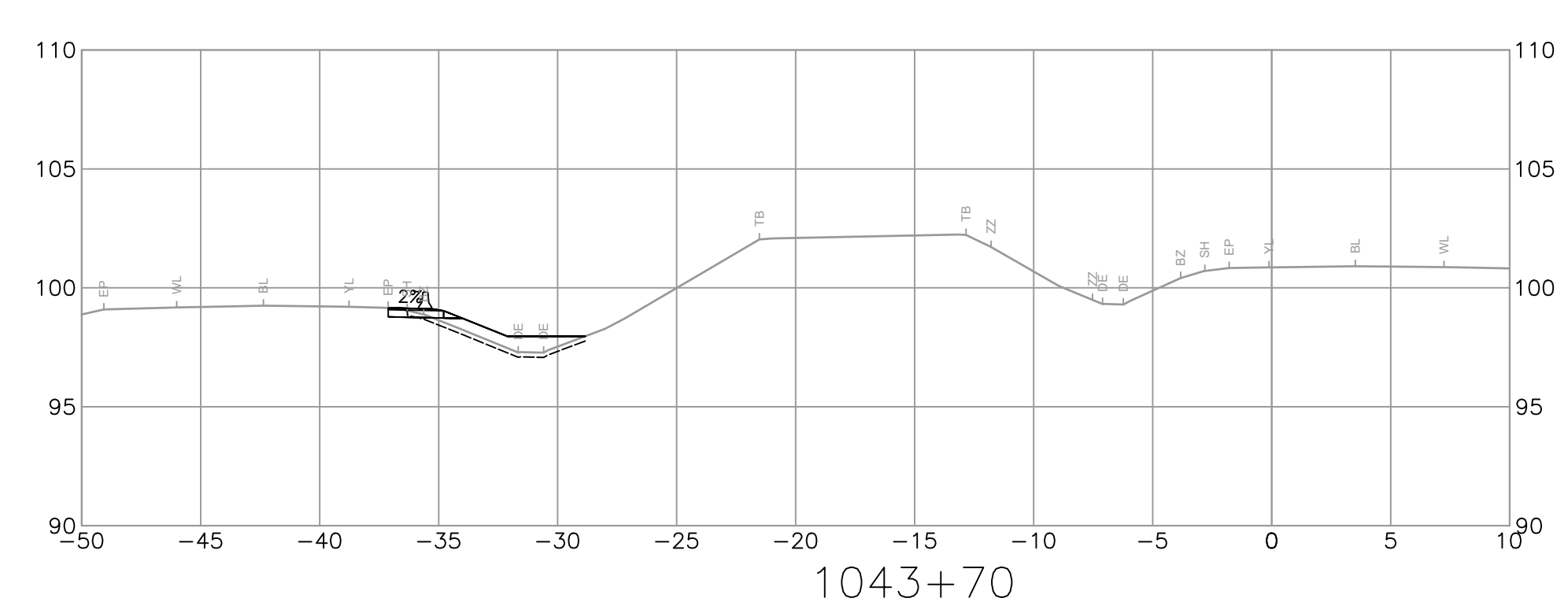
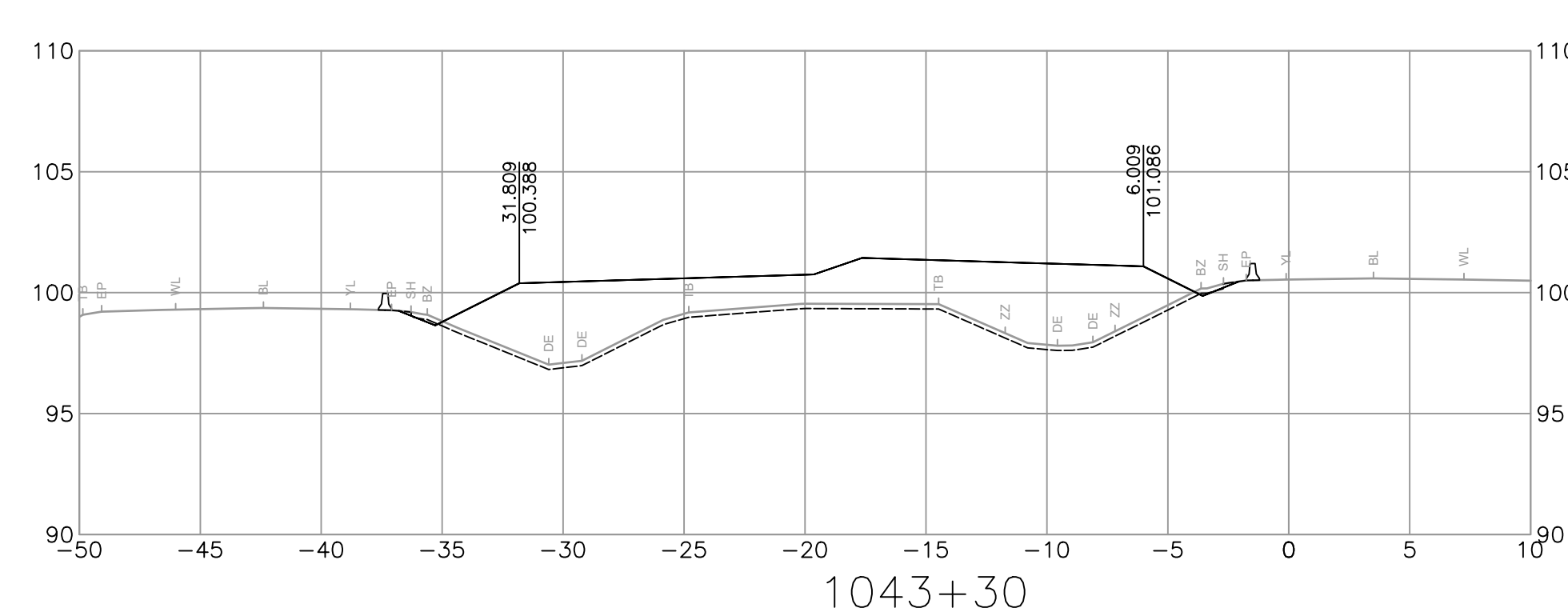
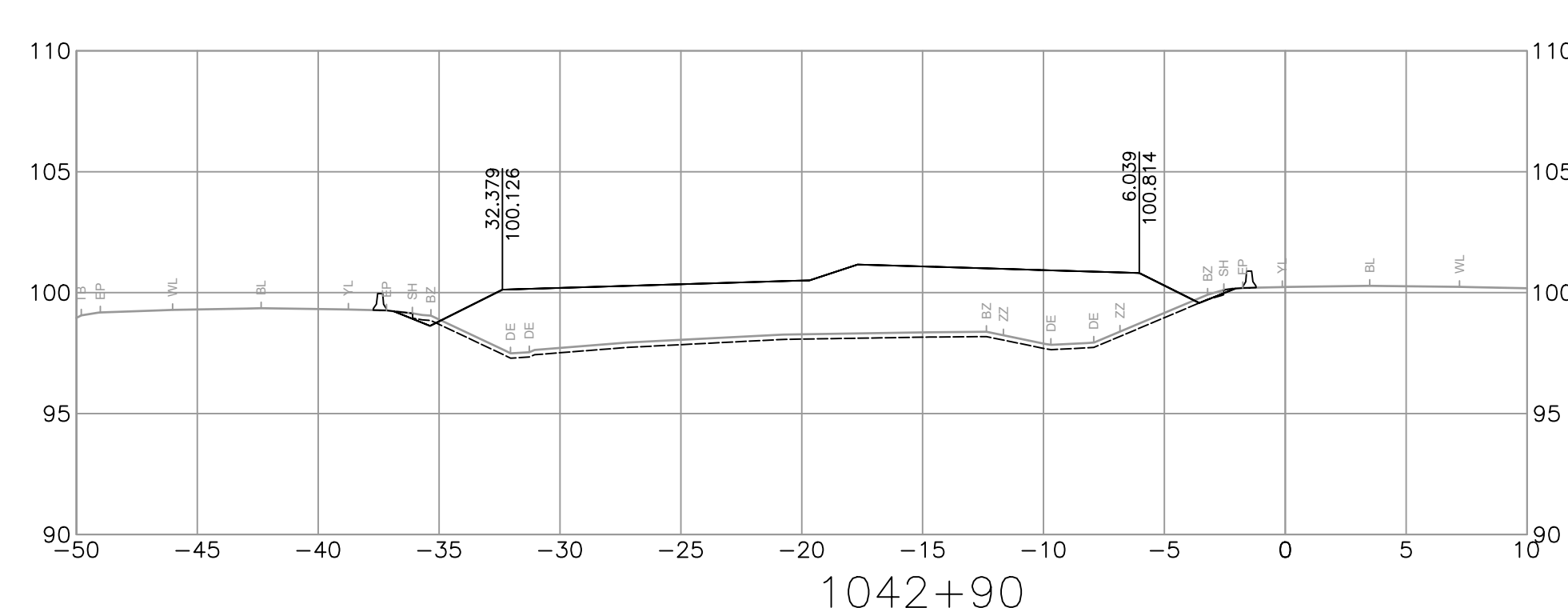
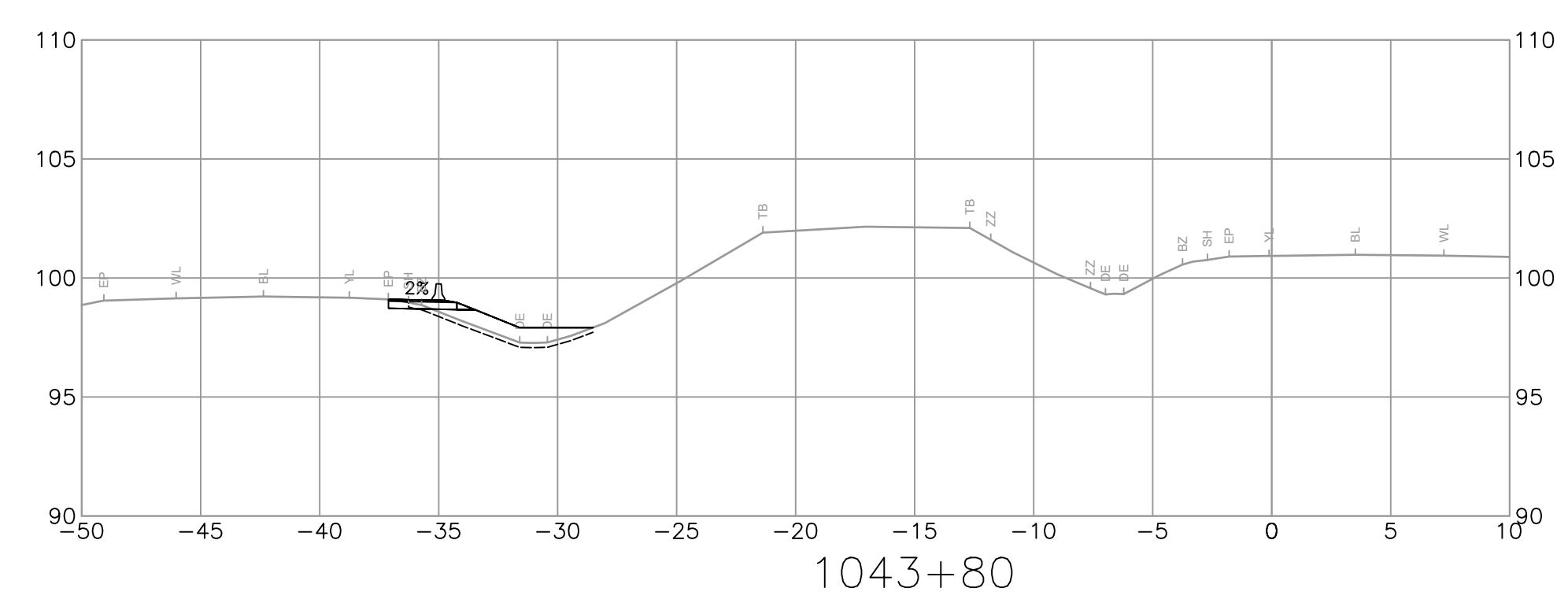
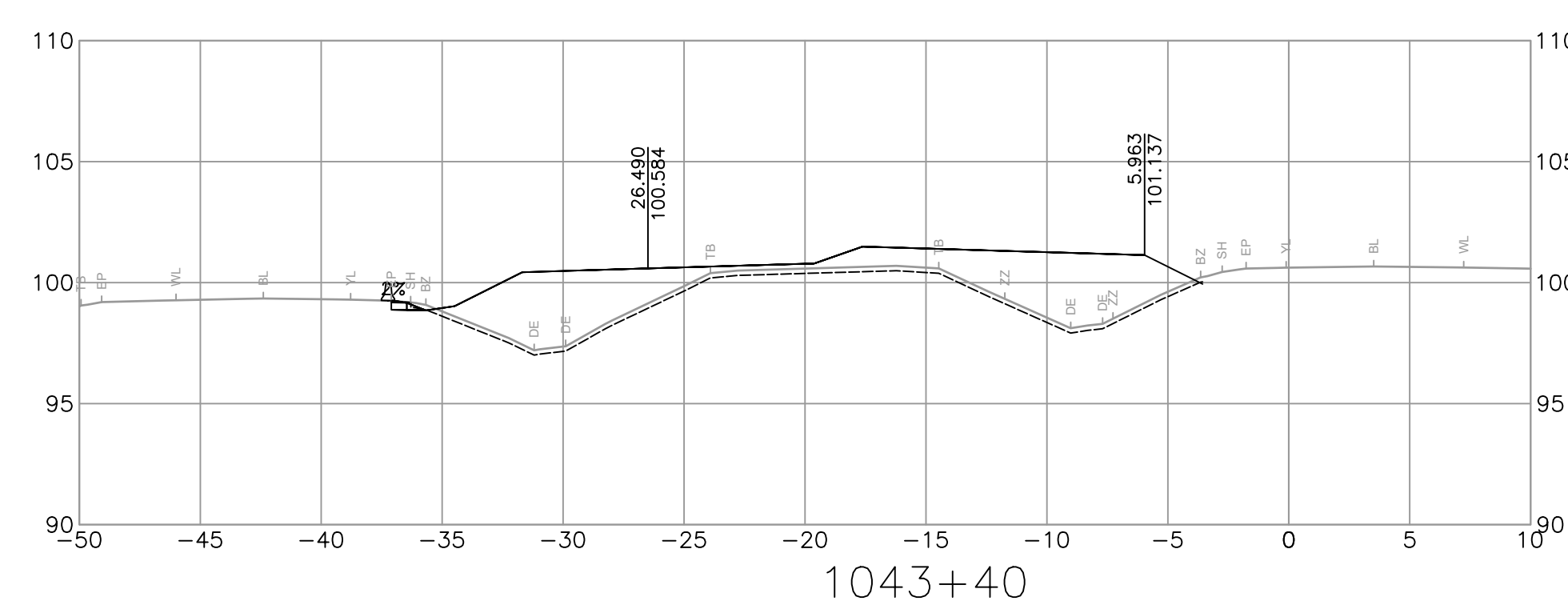
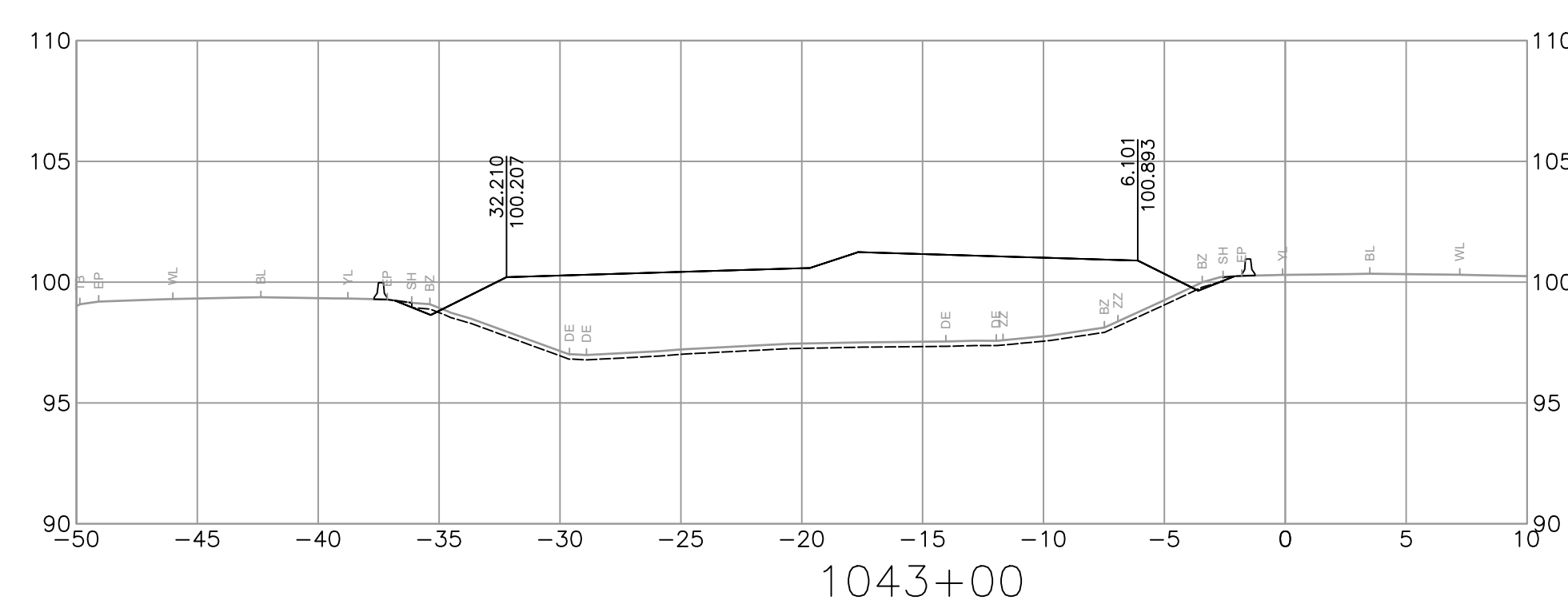
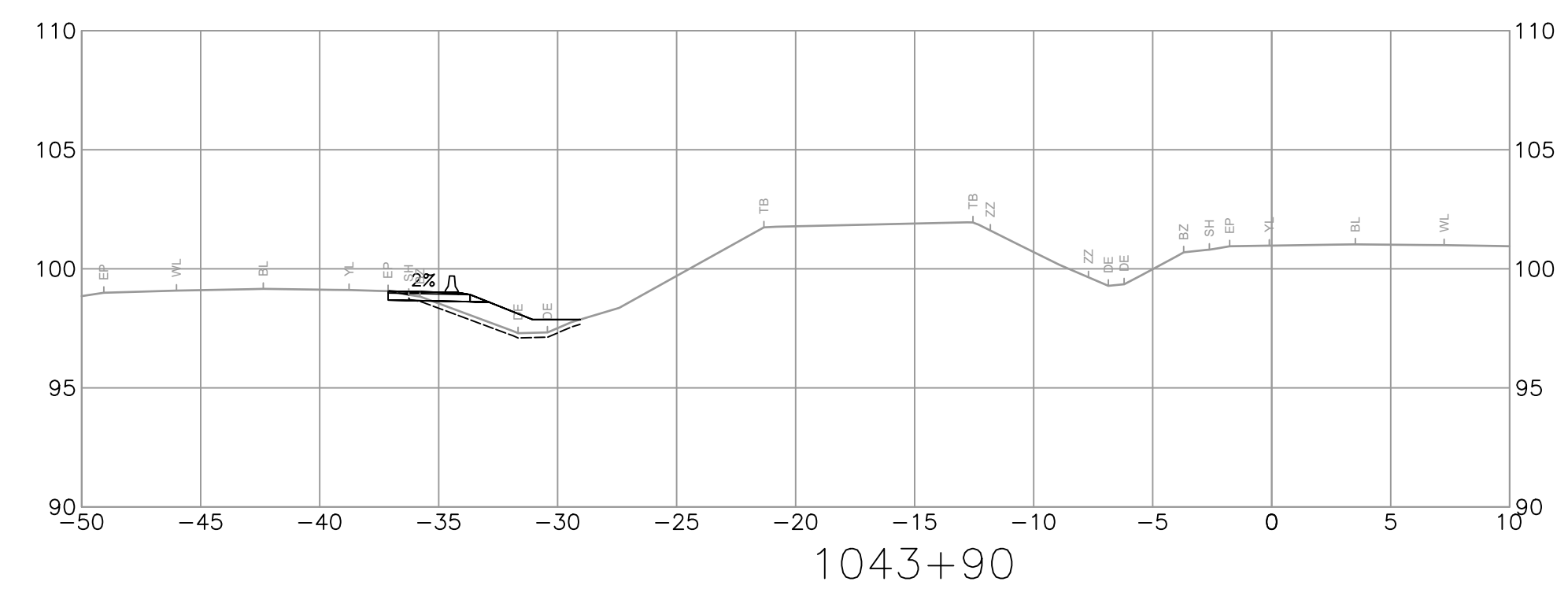
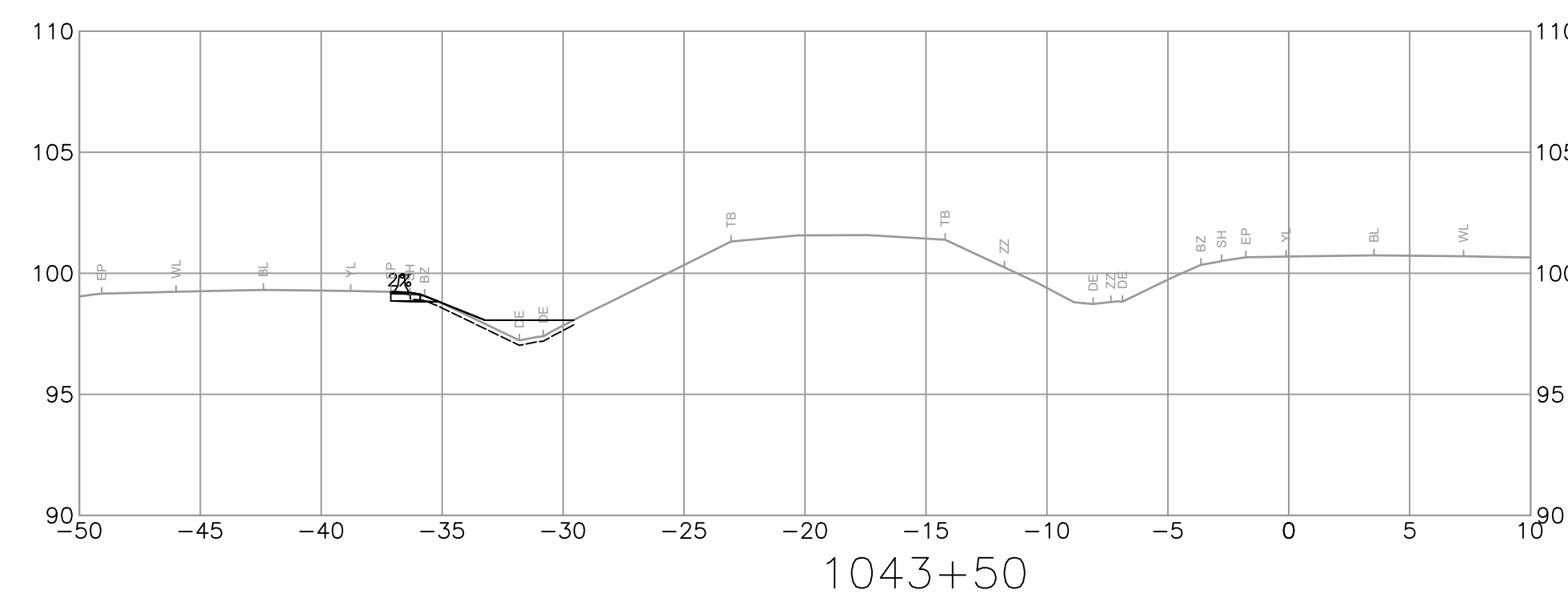
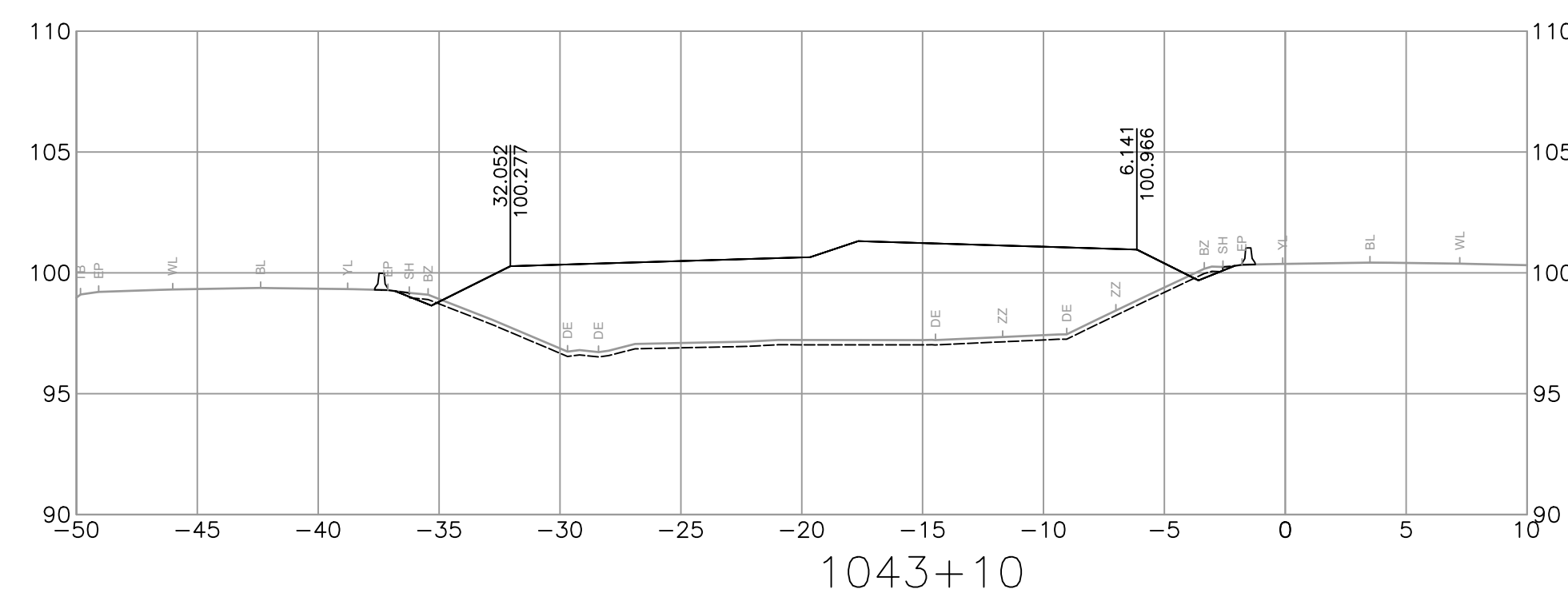


TEMPLATE CROSS SECTIONS
HIGHWAY 1 - 264 STREET TO MT LEHMAN ROAD ADVANCED WORKS
MEDIAN SOIL REMOVAL AND PRELOAD

STA 1041+60 TO STA 1042+70

FILE NUMBER	PROJECT NUMBER	REG	DRAWING NUMBER	REV
33036	12947-0001	1	R1-1062-1101	A

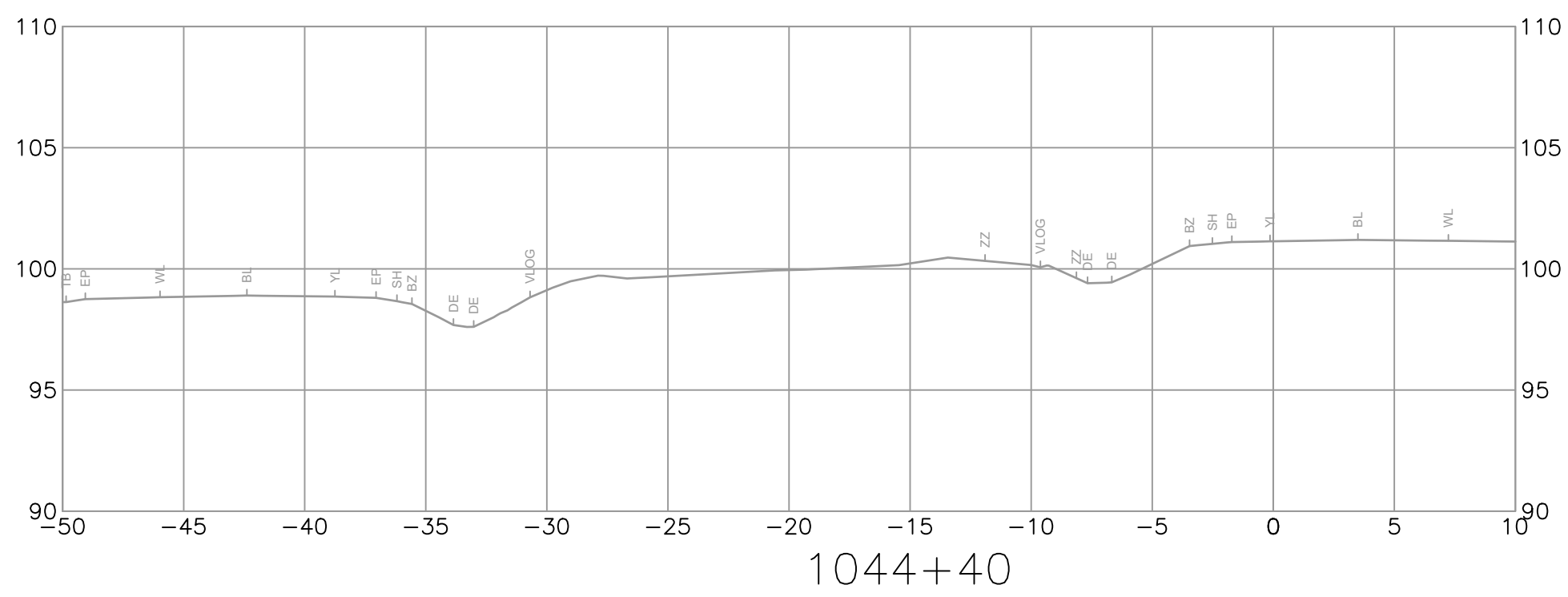
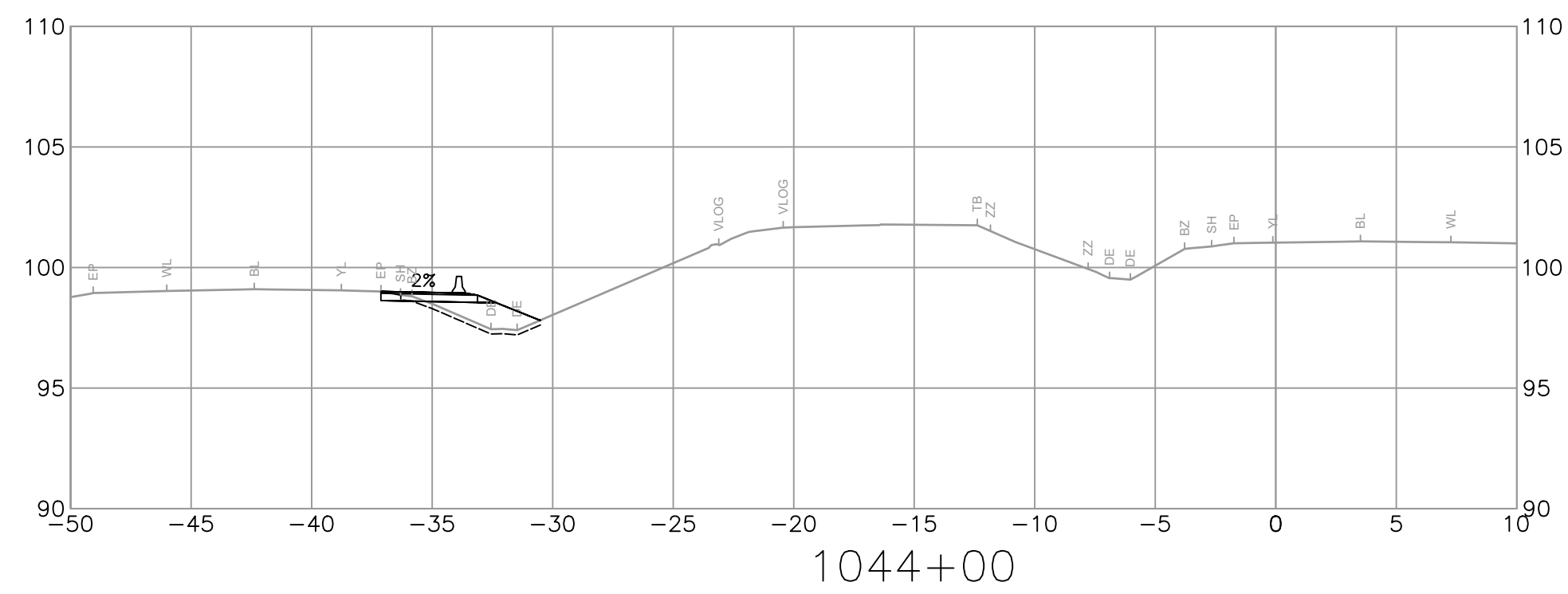
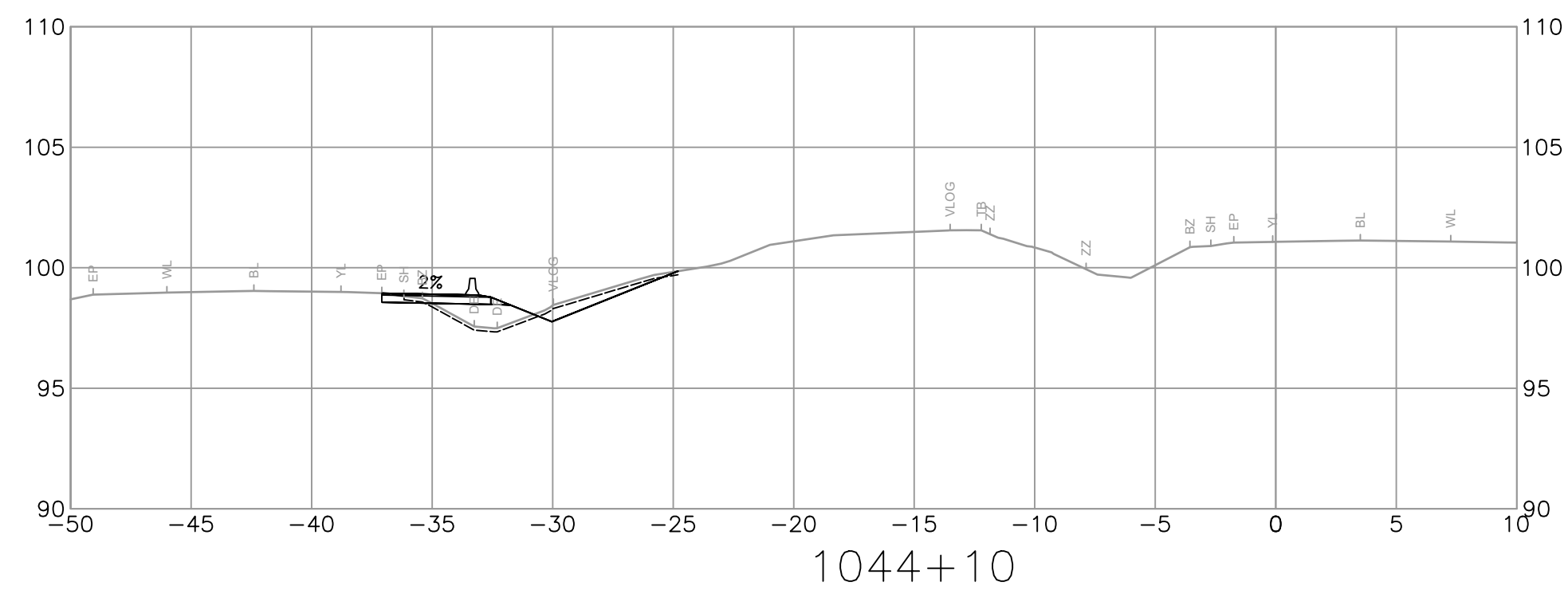
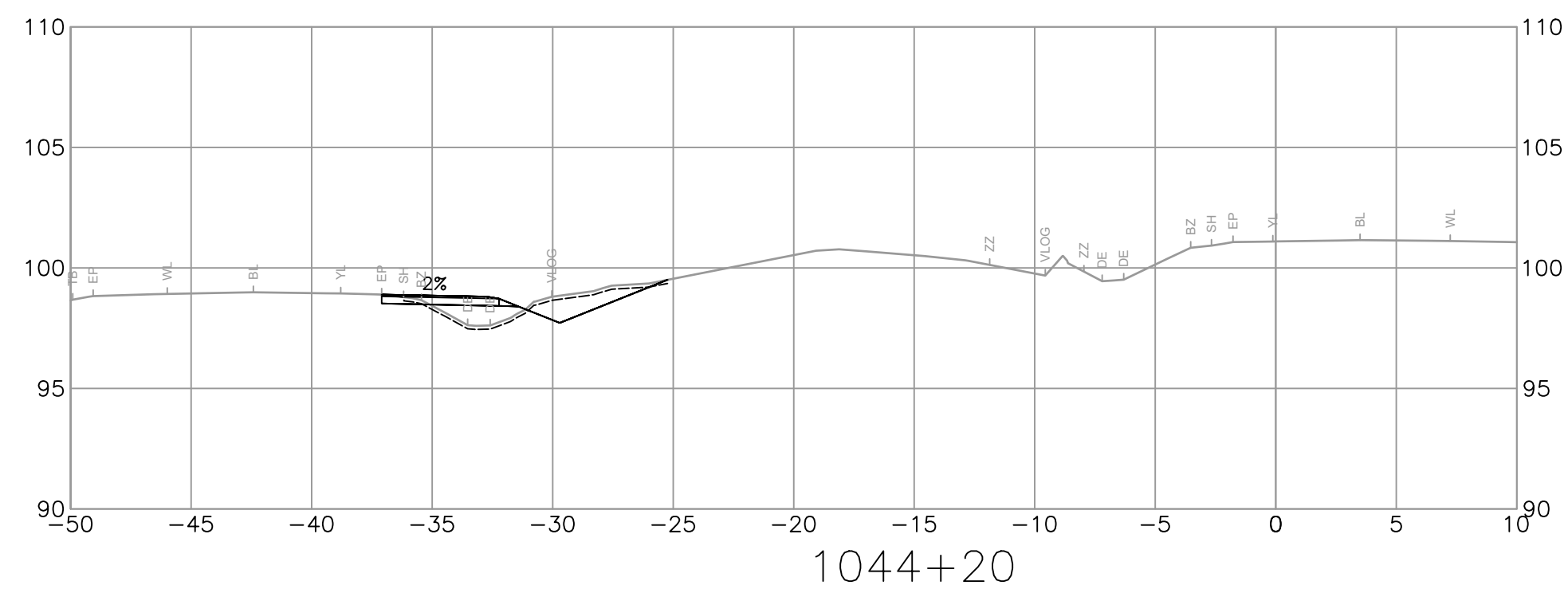
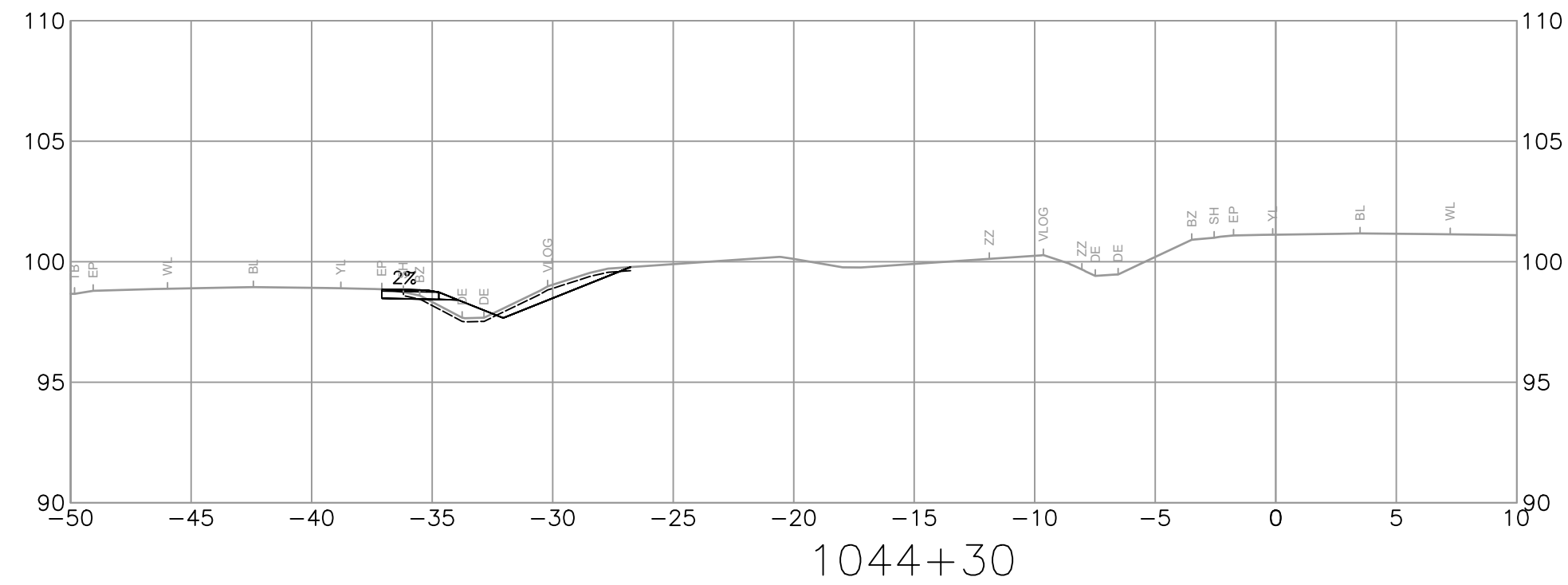
PLOT DATE: 2023/08/09 1: BPeables_33036_MedianSoilRemoval_Tender\DrawingProduction\1000_DesignSections\R1-1062-1000.dwg



LEGEND
 ——— EXISTING GROUND
 ——— DESIGN TOP SURFACE
 - - - - STRIPPING SURFACE
 - - - - ULTIMATE HIGHWAY TOP SURFACE
 - - - - ULTIMATE HIGHWAY DATUM

<p>SUITE 201, 8506 - 200 STREET LANGLEY, BRITISH COLUMBIA, V2Y 0M1 PH : 604.371.0091 FAX : 604.371.0098</p>	<p>SCALE 0 2 1:250 12m</p>	<p>CAD FILENAME R1-1062-1000 PLOT DATE 2023-08-09</p>	<p>MINISTRY OF TRANSPORTATION AND INFRASTRUCTURE SOUTH COAST REGION HIGHWAY ENGINEERING AND GEOMATICS</p>	<p>TEMPLATE CROSS SECTIONS HIGHWAY 1 - 264 STREET TO MT LEHMAN ROAD ADVANCED WORKS MEDIAN SOIL REMOVAL AND PRELOAD</p>											
	<table border="1"> <thead> <tr> <th>REV</th> <th>DATE</th> <th>REVISIONS</th> <th>NAME</th> </tr> </thead> <tbody> <tr> <td>A</td> <td>2023-08-08</td> <td>UPDATED SECTIONS</td> <td>AS/CC</td> </tr> </tbody> </table>	REV	DATE	REVISIONS	NAME	A	2023-08-08	UPDATED SECTIONS	AS/CC	<p>DESIGNED B. PEEBLES DATE 2023-02-23 QUALITY CONTROL Z. PENDON DATE 2023-02-23 QUALITY ASSURANCE C. CLARK DATE 2023-02-23 DRAWN J. SHIM DATE 2023-02-23</p>	<p>STA 1042+80 TO STA 1043+90</p>	<p>FILE NUMBER 33036</p>	<p>PROJECT NUMBER 12947-0001</p>	<p>REG 1</p>	<p>DRAWING NUMBER R1-1062-1102</p>
REV	DATE	REVISIONS	NAME												
A	2023-08-08	UPDATED SECTIONS	AS/CC												

PLOT DATE: 2023/08/09 1: BPeables\33036_MedianSoilRemoval_Tender\DrawingProduction\1000_DesignSections\R1-1062-1000.dwg



LEGEND

- EXISTING GROUND
- DESIGN TOP SURFACE
- STRIPPING SURFACE
- ULTIMATE HIGHWAY TOP SURFACE
- ULTIMATE HIGHWAY DATUM



SUITE 201, 8506 - 200 STREET
 LANGLEY, BRITISH COLUMBIA, V2Y 0M1
 PH : 604.371.0091 FAX : 604.371.0098

SCALE 0 2 1:250 12m

CAD FILENAME R1-1062-1000
 PLOT DATE 2023-08-08

REV	DATE	REVISIONS	NAME
A	2023-08-08	UPDATED SECTIONS	AS/CC



MINISTRY OF TRANSPORTATION AND INFRASTRUCTURE

SOUTH COAST REGION
 HIGHWAY ENGINEERING AND GEOMATICS

CORY CLARK, P. ENG.
 ENGINEER OF RECORD

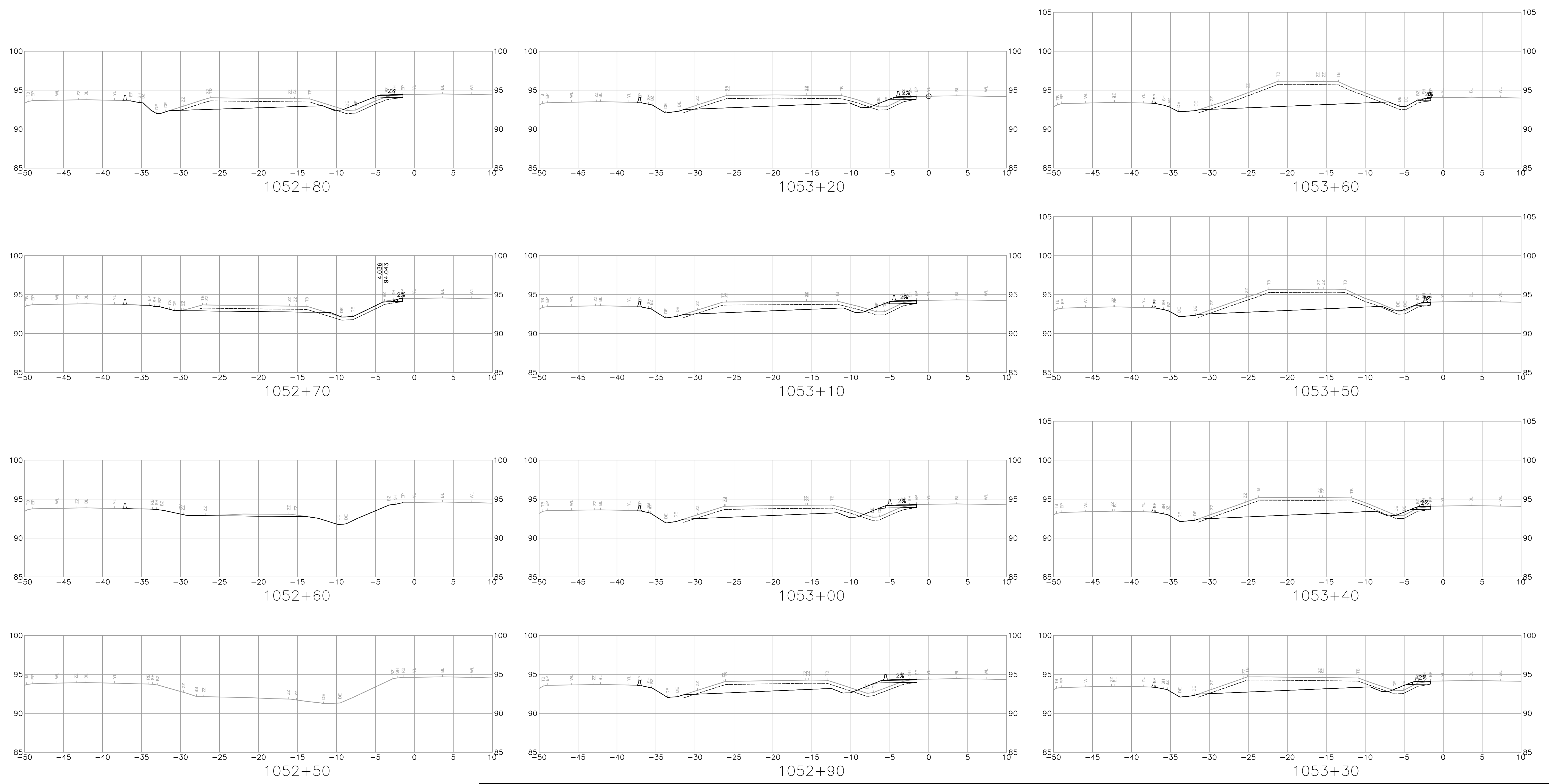
DESIGNED B. PEEBLES DATE 2023-02-23
 QUALITY CONTROL Z. PENDON DATE 2023-02-23
 QUALITY ASSURANCE C. CLARK DATE 2023-02-23
 DRAWN J. SHIM DATE 2023-02-23

TEMPLATE CROSS SECTIONS
 HIGHWAY 1 - 264 STREET TO MT LEHMAN ROAD ADVANCED WORKS
 MEDIAN SOIL REMOVAL AND PRELOAD

STA 1044+00 TO STA 1044+40

FILE NUMBER	PROJECT NUMBER	REG	DRAWING NUMBER	REV
33036	12947-0001	1	R1-1062-1103	A

PLOT DATE: 2023/08/09 1: BPeables_33036_MedianSoilRemoval_Tender\DrawingProduction\1000_DesignSections\R1-1062-1000.dwg

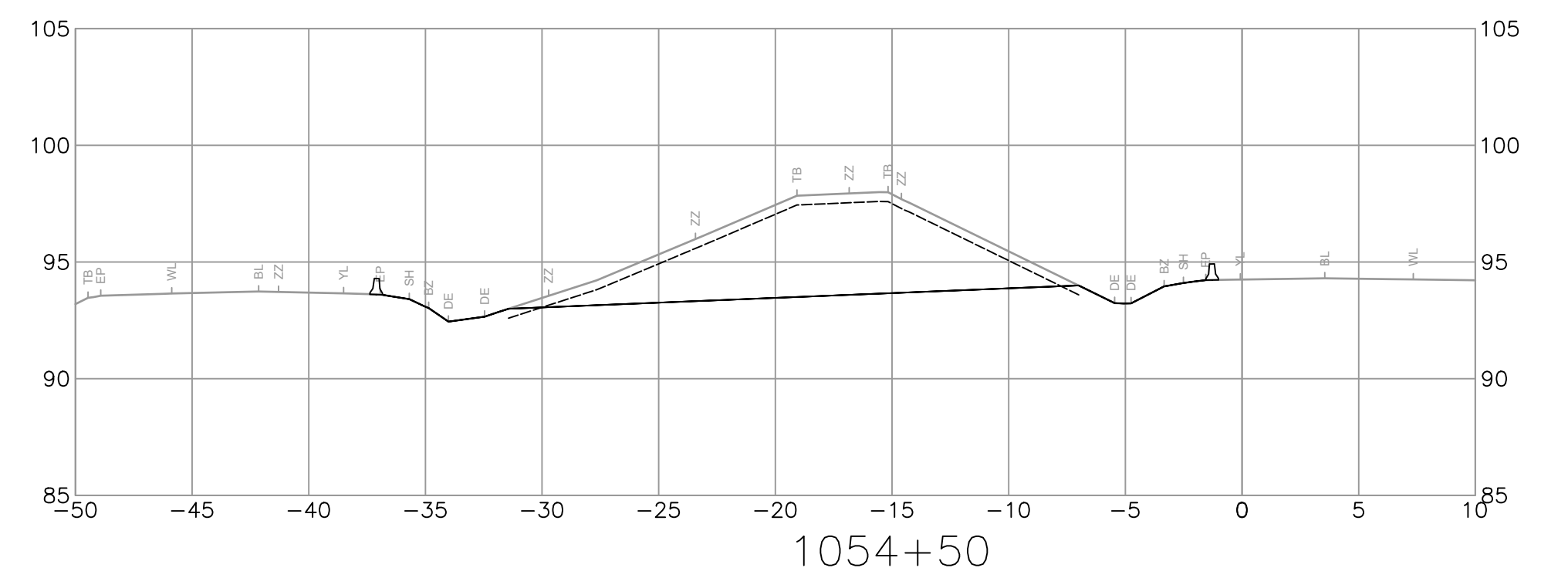
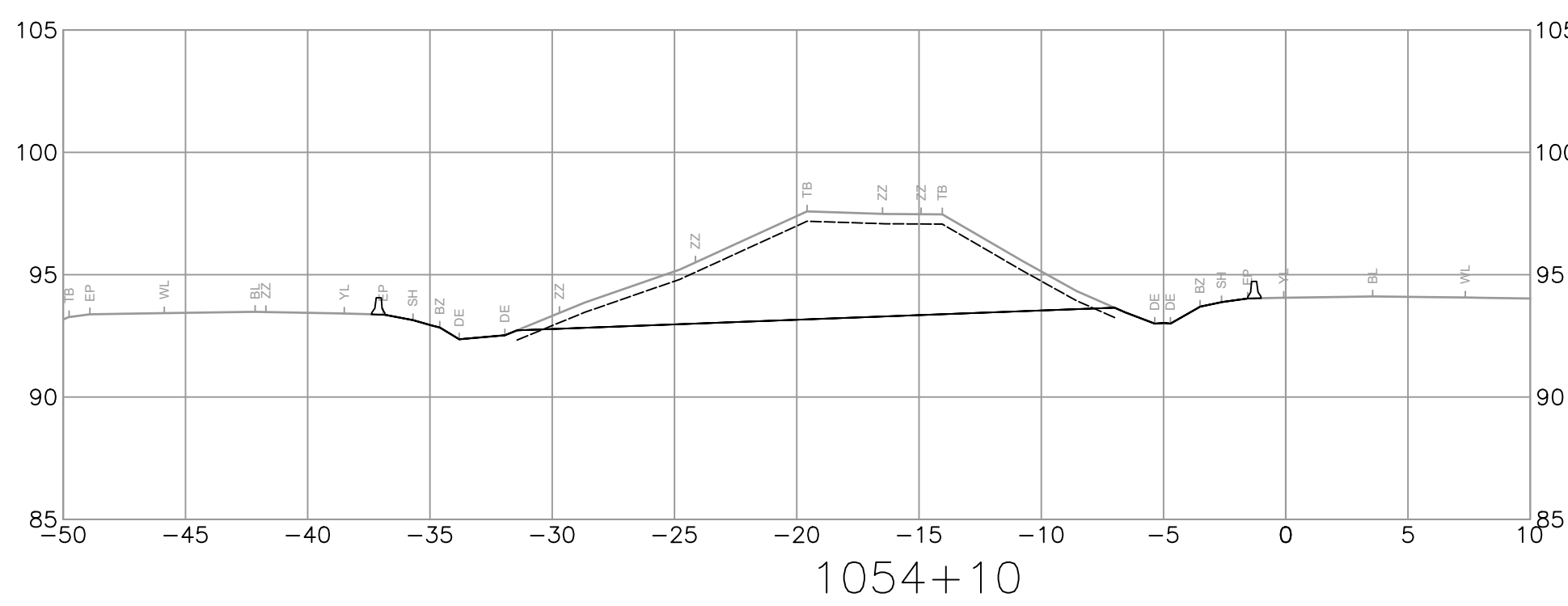
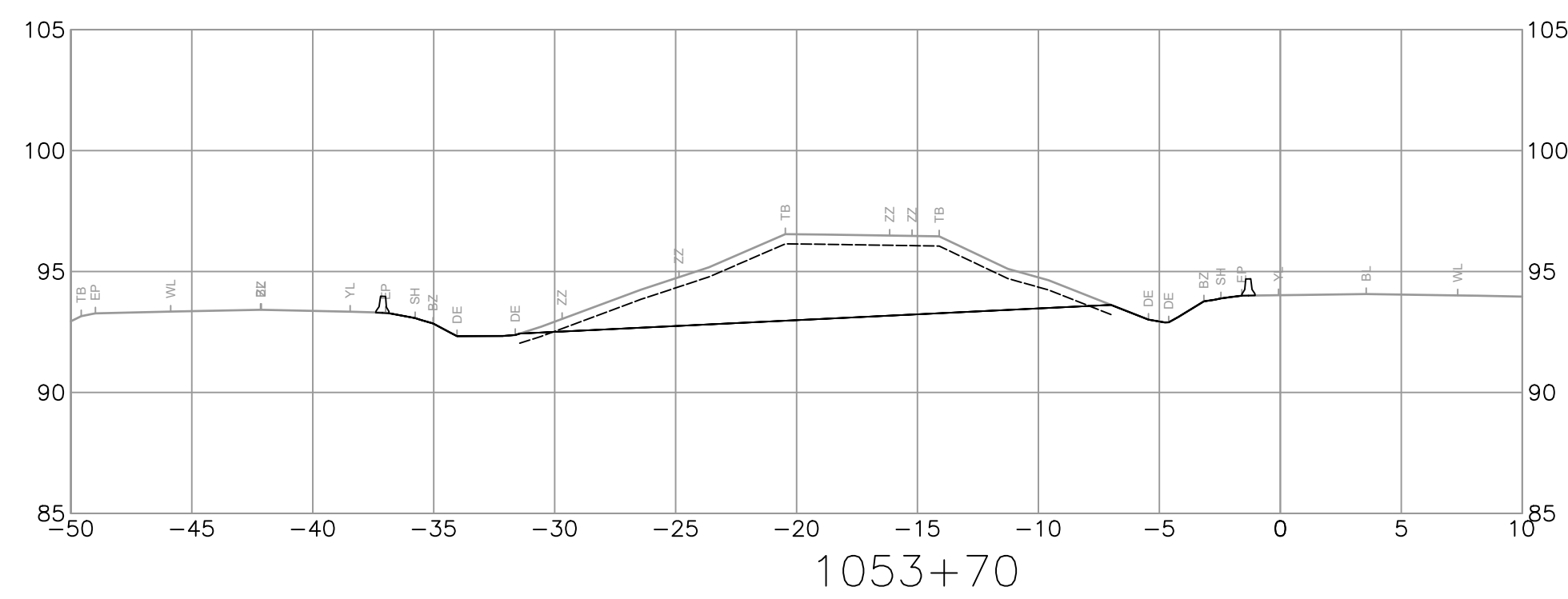
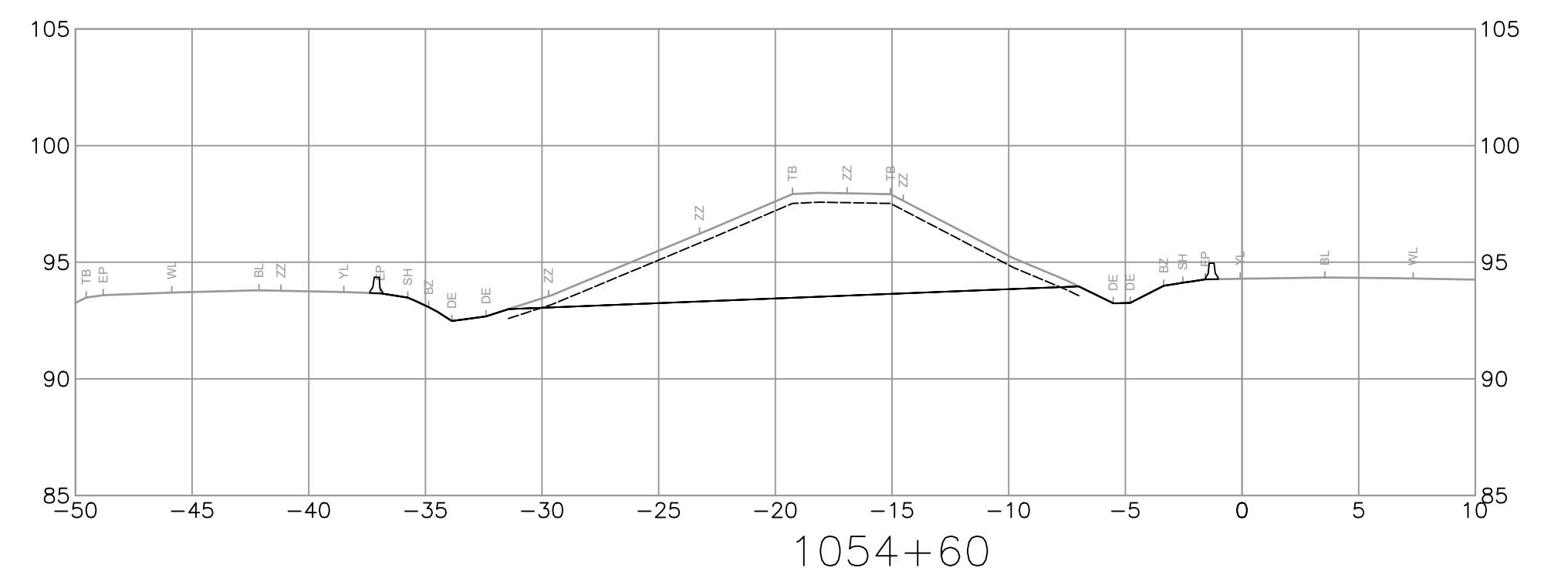
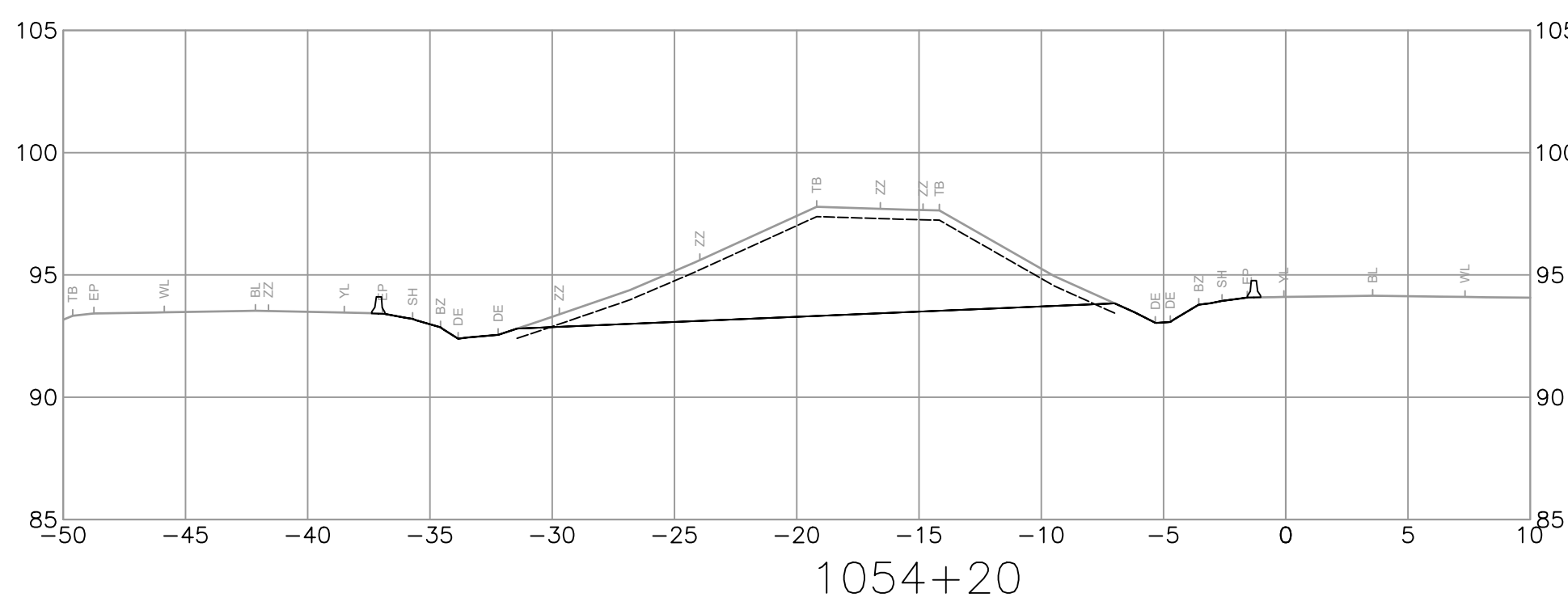
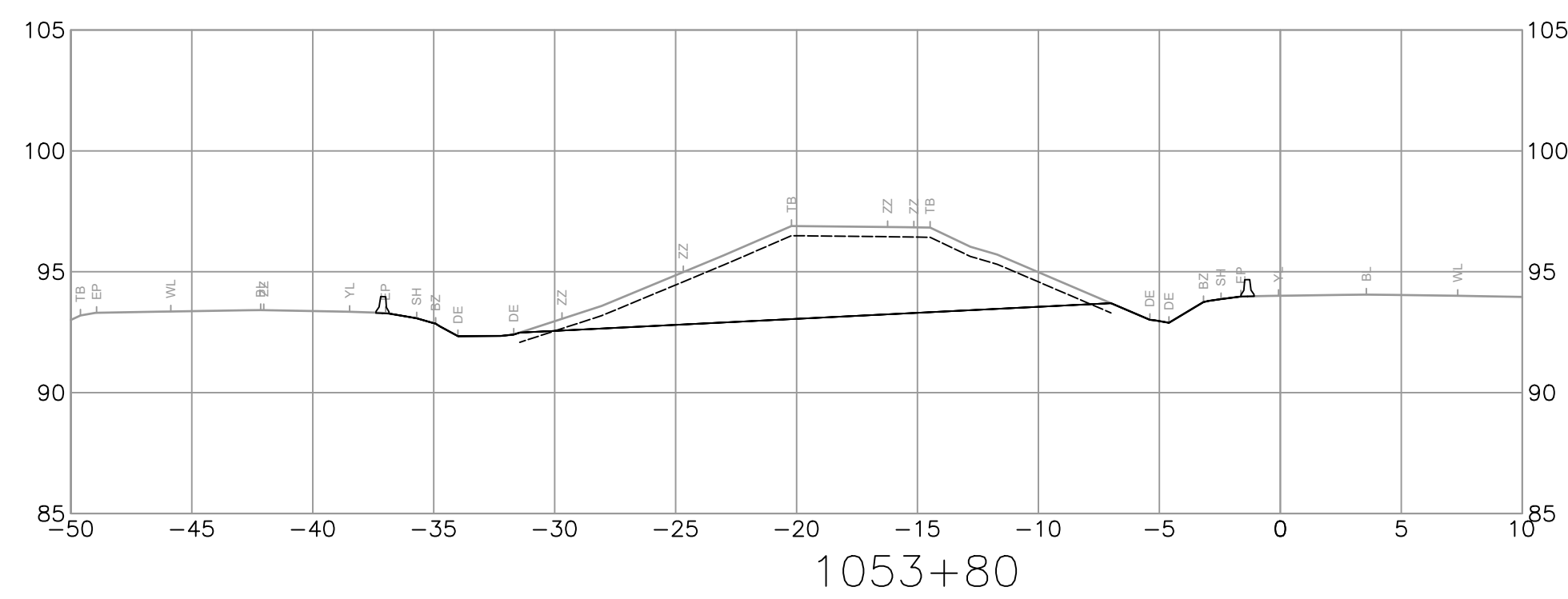
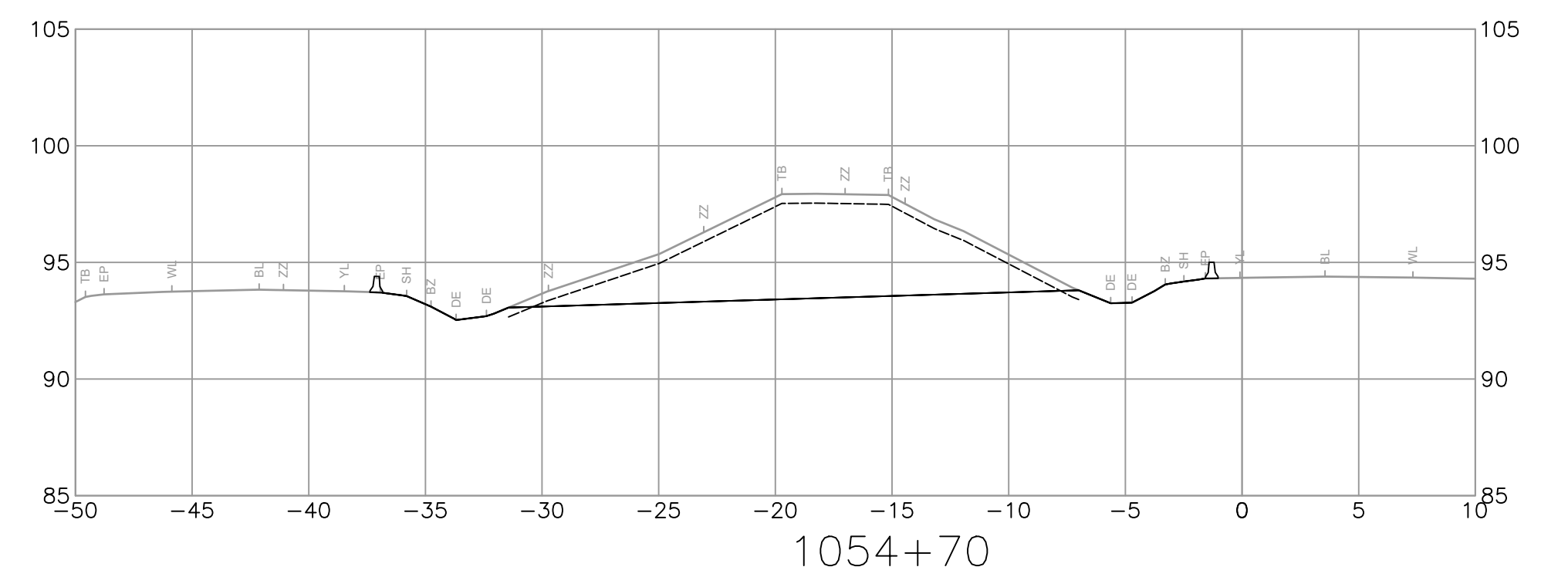
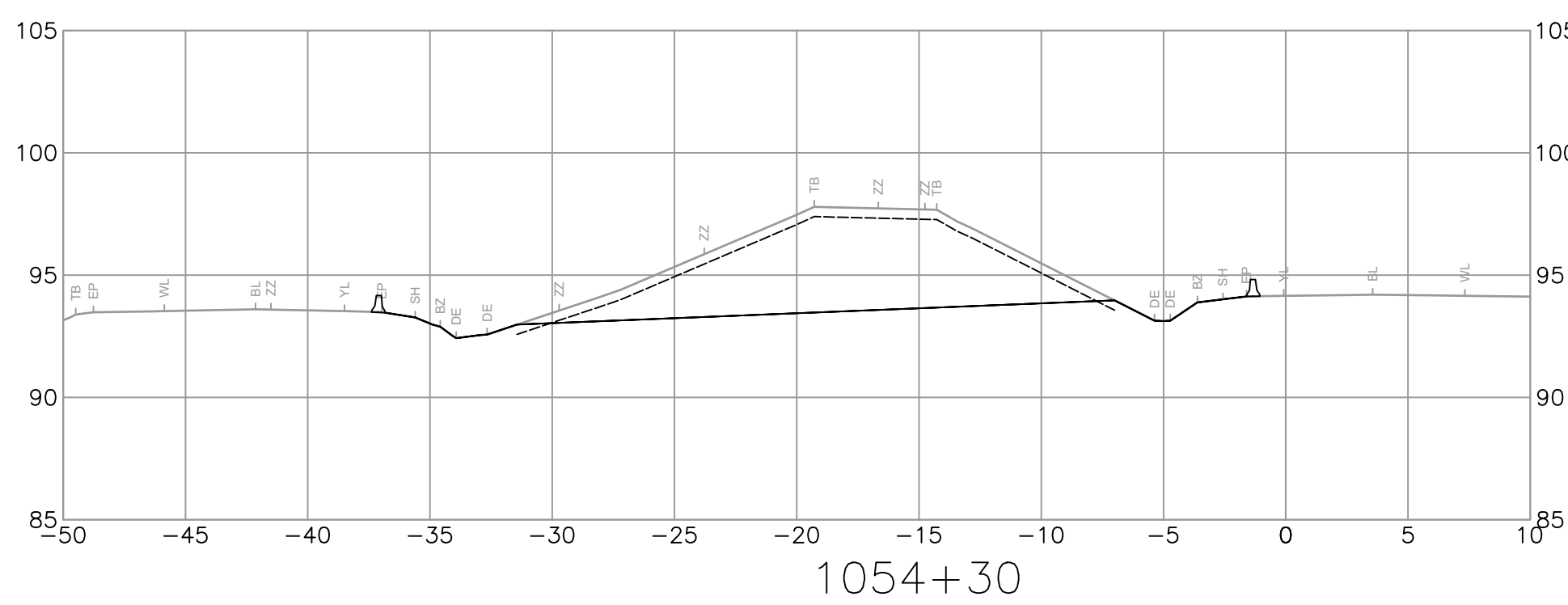
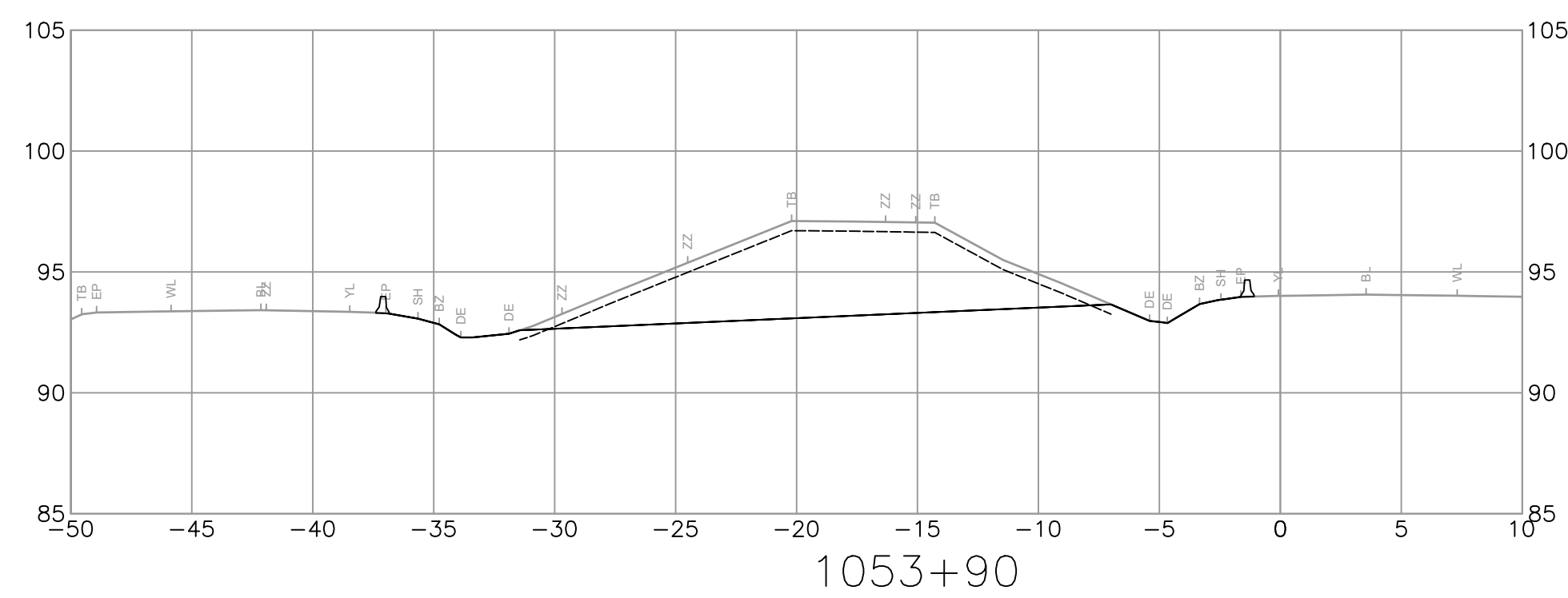
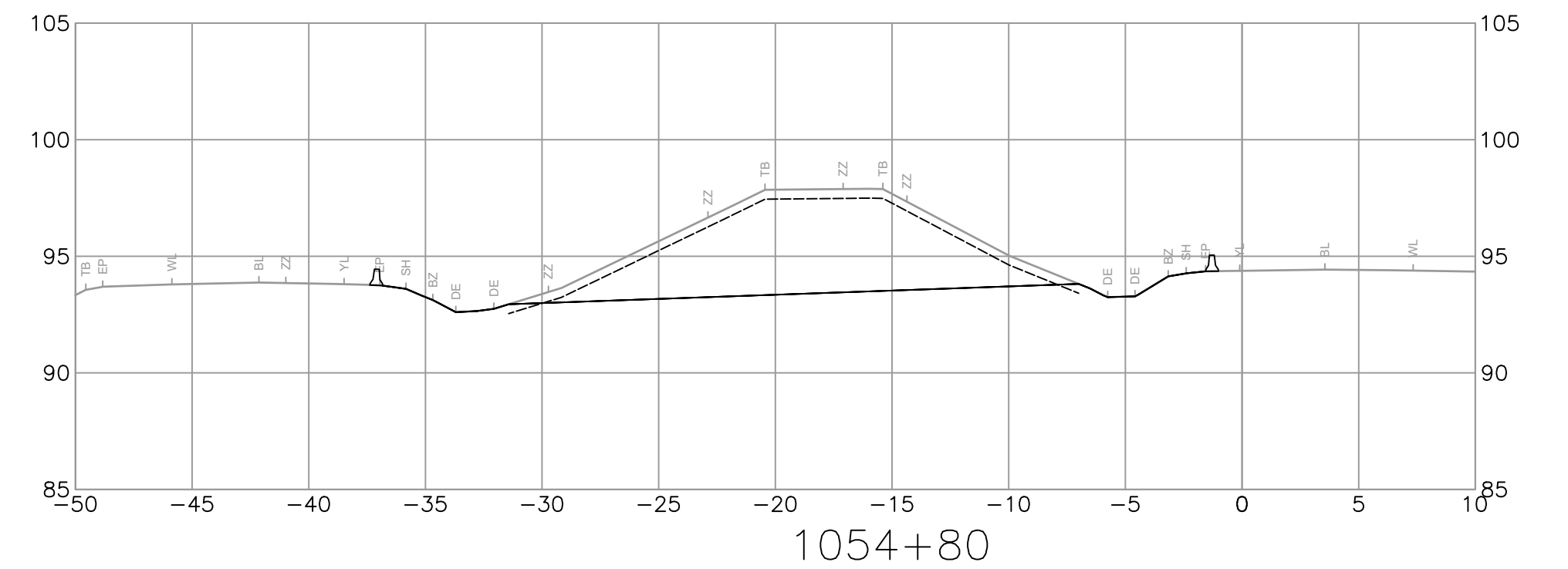
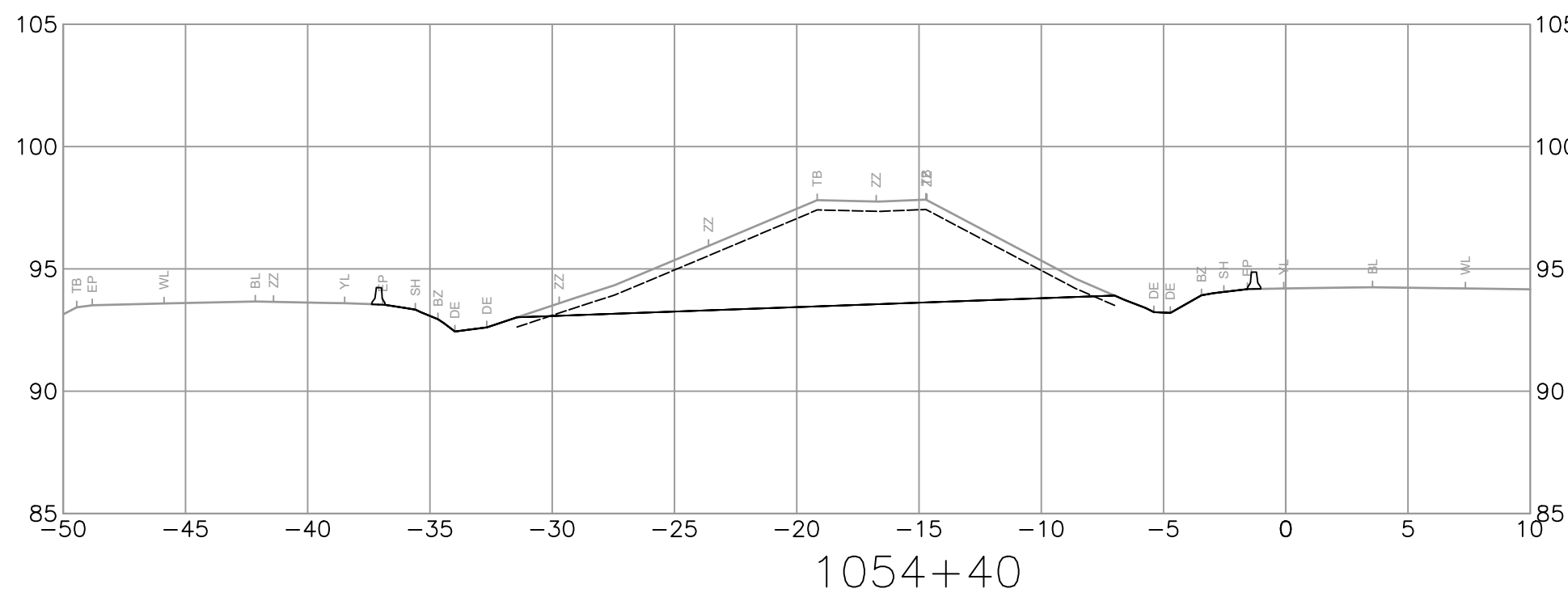
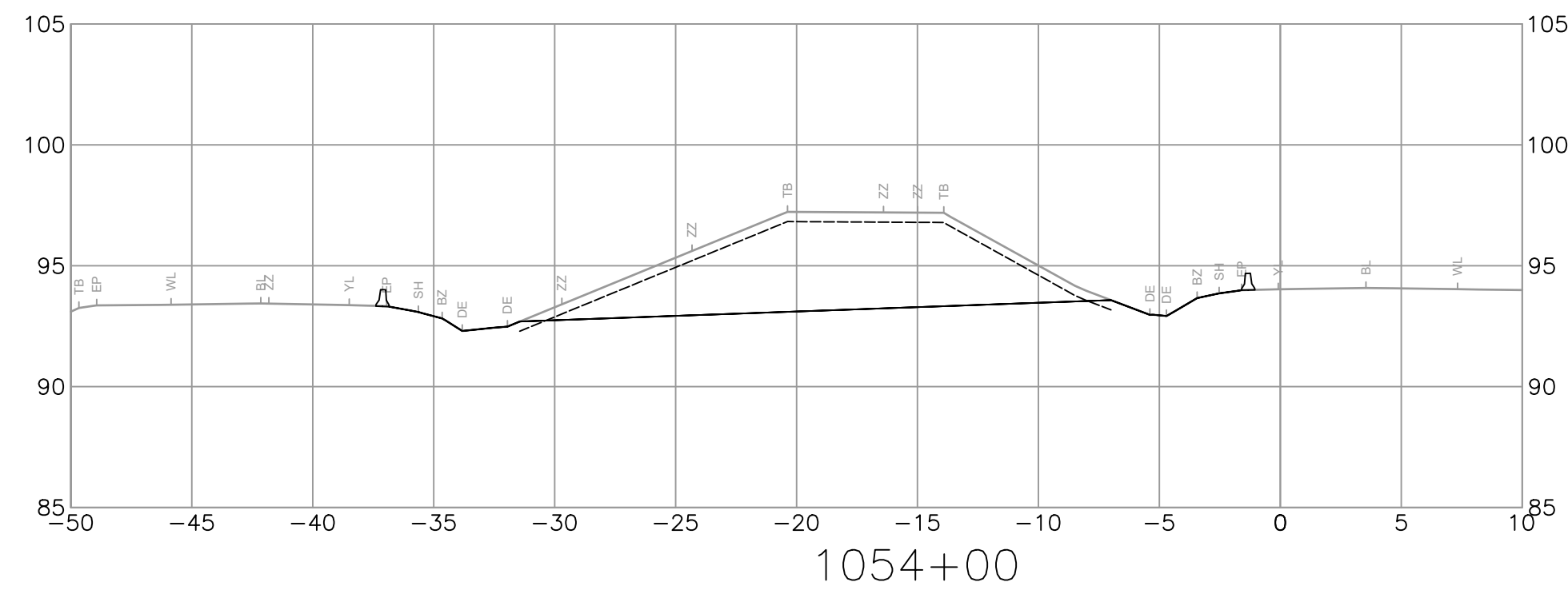


LEGEND

- EXISTING GROUND
- DESIGN TOP SURFACE
- STRIPPING SURFACE
- ULTIMATE HIGHWAY TOP SURFACE
- ULTIMATE HIGHWAY DATUM

 SUITE 201, 8506 - 200 STREET LANGLEY, BRITISH COLUMBIA, V2Y 0M1 PH : 604.371.0091 FAX : 604.371.0098	SCALE	CAD FILENAME <u>R1-1062-1000</u> PLOT DATE <u>2023-08-08</u>	BRITISH COLUMBIA MINISTRY OF TRANSPORTATION AND INFRASTRUCTURE SOUTH COAST REGION HIGHWAY ENGINEERING AND GEOMATICS								
	<table border="1" style="width: 100%; border-collapse: collapse;"> <thead> <tr> <th>REV</th> <th>DATE</th> <th>REVISIONS</th> <th>NAME</th> </tr> </thead> <tbody> <tr> <td>A</td> <td>2023-08-08</td> <td>UPDATED SECTIONS</td> <td>ASICC</td> </tr> </tbody> </table>	REV	DATE	REVISIONS	NAME	A	2023-08-08	UPDATED SECTIONS	ASICC	CORY CLARK, P. ENG. ENGINEER OF RECORD DATE _____	DESIGNED <u>B. PEEBLES</u> DATE <u>2023-02-23</u> QUALITY CONTROL <u>Z. PENDON</u> DATE <u>2023-02-23</u> QUALITY ASSURANCE <u>C. CLARK</u> DATE <u>2023-02-23</u> DRAWN <u>J. SHIM</u> DATE <u>2023-02-23</u>
REV	DATE	REVISIONS	NAME								
A	2023-08-08	UPDATED SECTIONS	ASICC								
		FILE NUMBER 33036	PROJECT NUMBER 12947-0001	REG 1	DRAWING NUMBER R1-1062-1201	REV A					

PLOT DATE: 2023/08/09 1: BPeables_33036_MedianSoilRemoval_Tender\DrawingProduction\1000_DesignSections\R1-1062-1000.dwg



LEGEND

- EXISTING GROUND
- DESIGN TOP SURFACE
- STRIPPING SURFACE
- ULTIMATE HIGHWAY TOP SURFACE
- ULTIMATE HIGHWAY DATUM



SUITE 201, 8506 - 200 STREET
LANGLEY, BRITISH COLUMBIA, V2Y 0M1
PH : 604.371.0091 FAX : 604.371.0098

SCALE 0 2 1:250 12m

CAD FILENAME R1-1062-1000
PLOT DATE 2023-08-08

REV	DATE	REVISIONS	NAME
A	2023-08-08	UPDATED SECTIONS	ASICC



MINISTRY OF TRANSPORTATION AND INFRASTRUCTURE

SOUTH COAST REGION
HIGHWAY ENGINEERING AND GEOMATICS

CORY CLARK, P. ENG.
ENGINEER OF RECORD

DESIGNED B. PEEBLES DATE 2023-02-23
QUALITY CONTROL Z. PENDON DATE 2023-02-23
QUALITY ASSURANCE C. CLARK DATE 2023-02-23
DRAWN J. SHIM DATE 2023-02-23

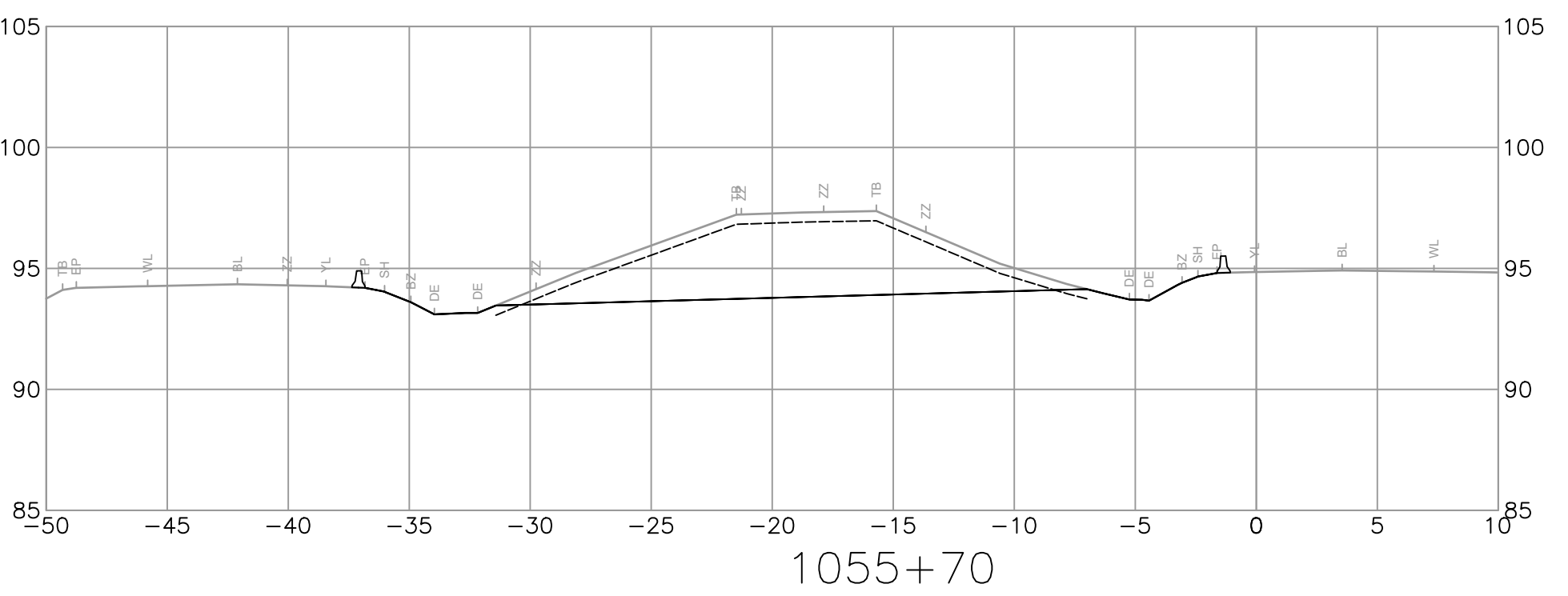
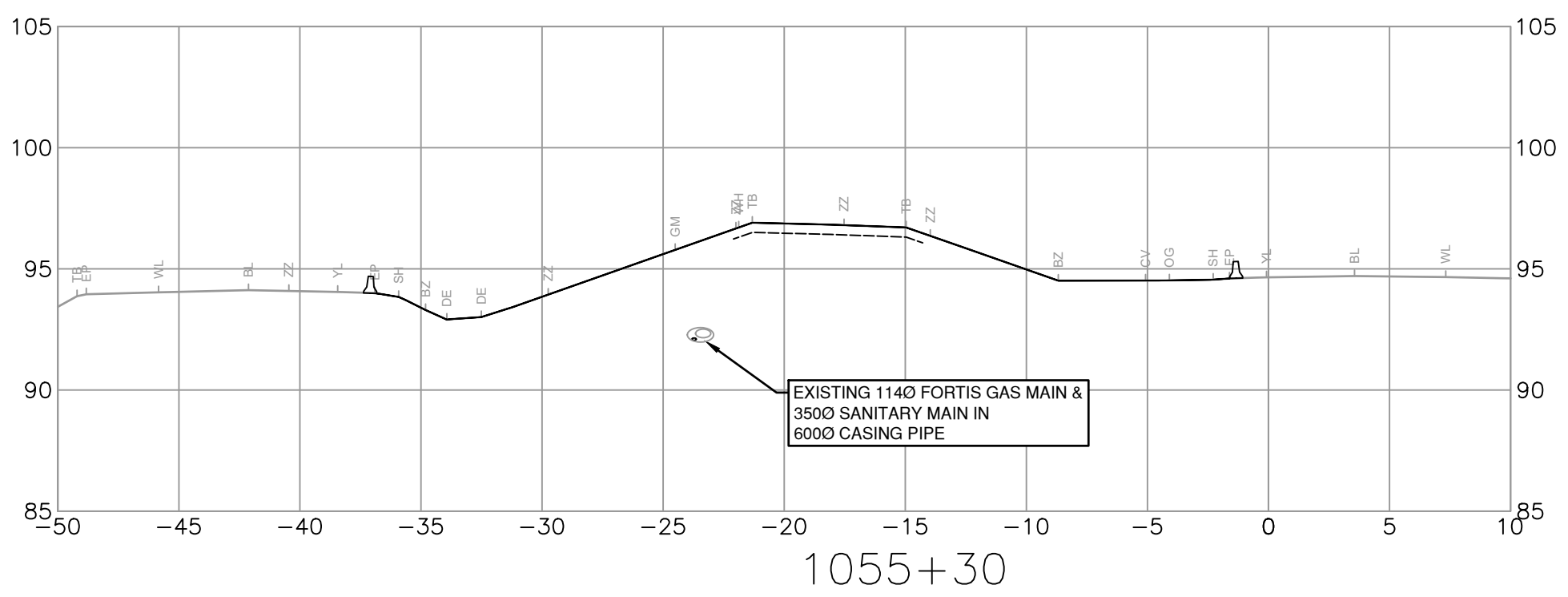
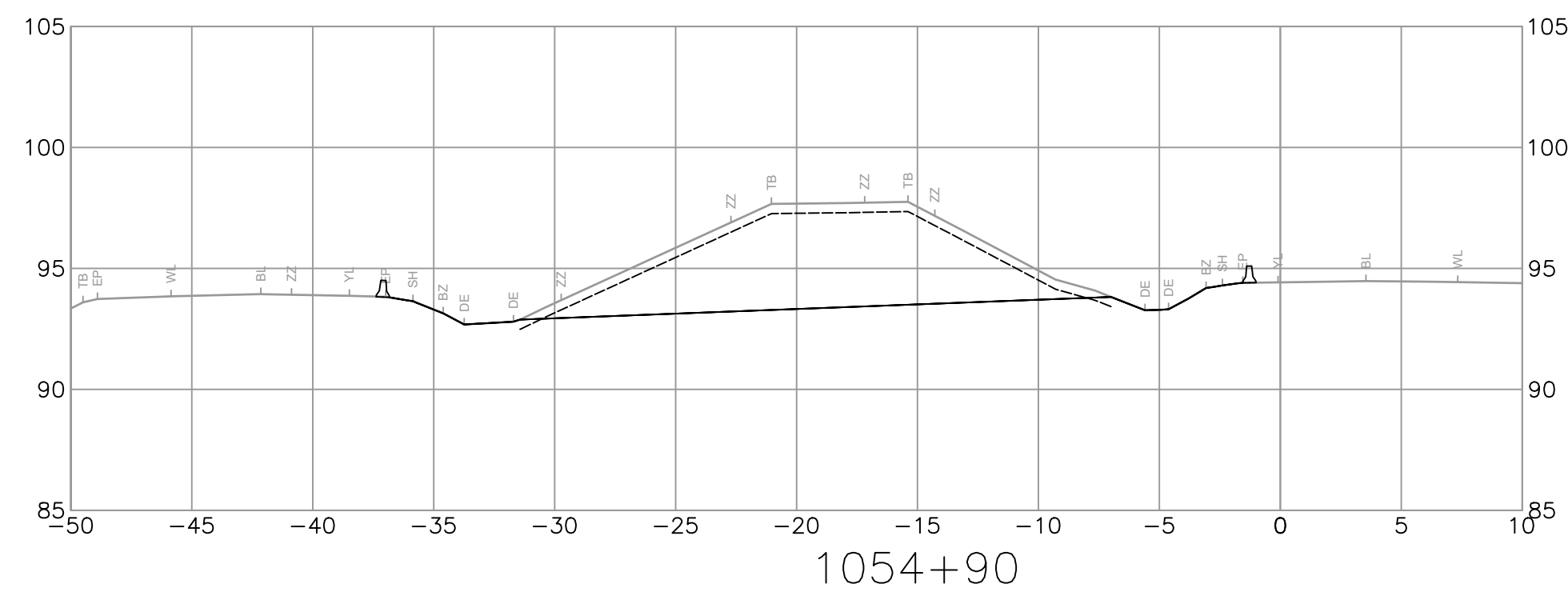
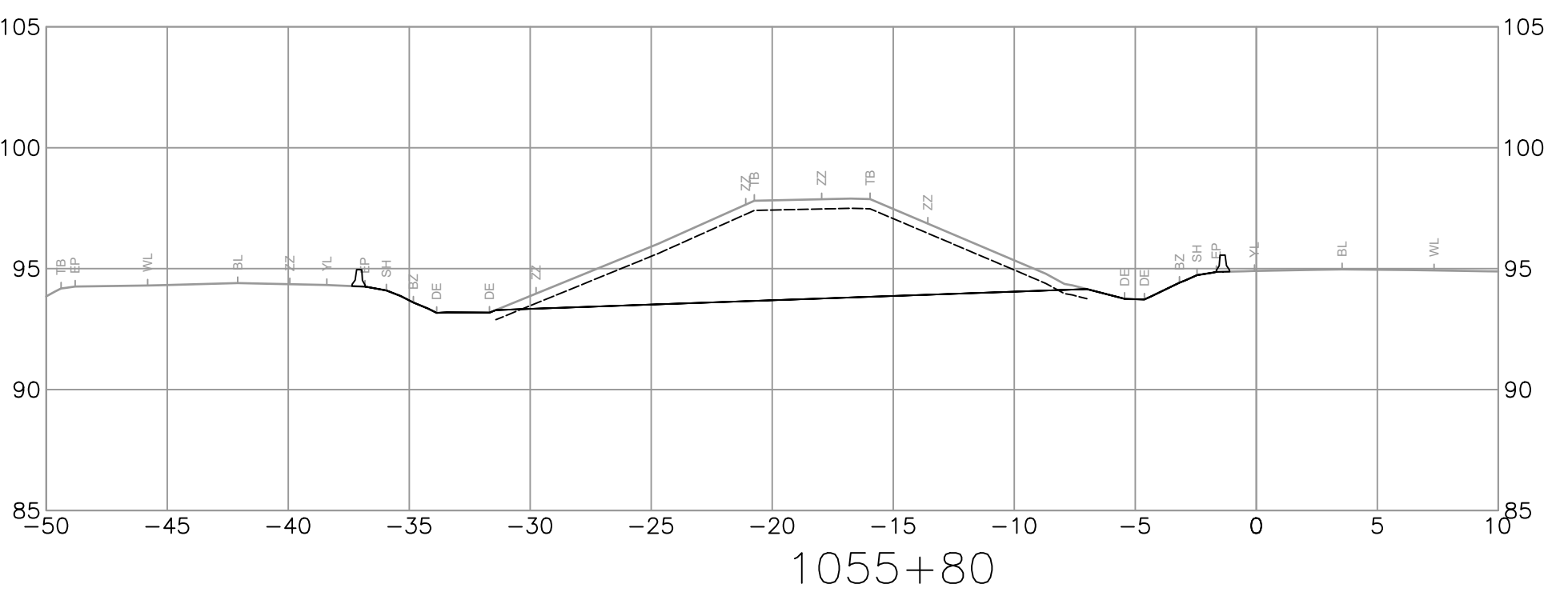
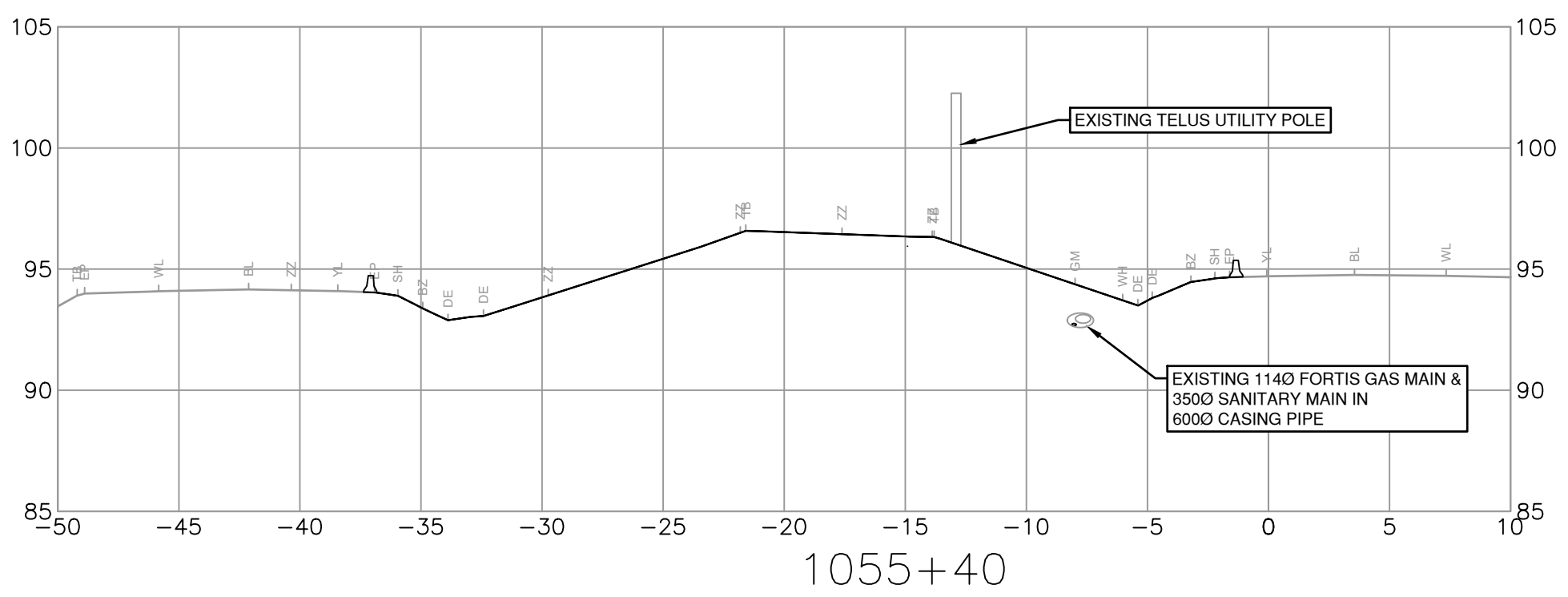
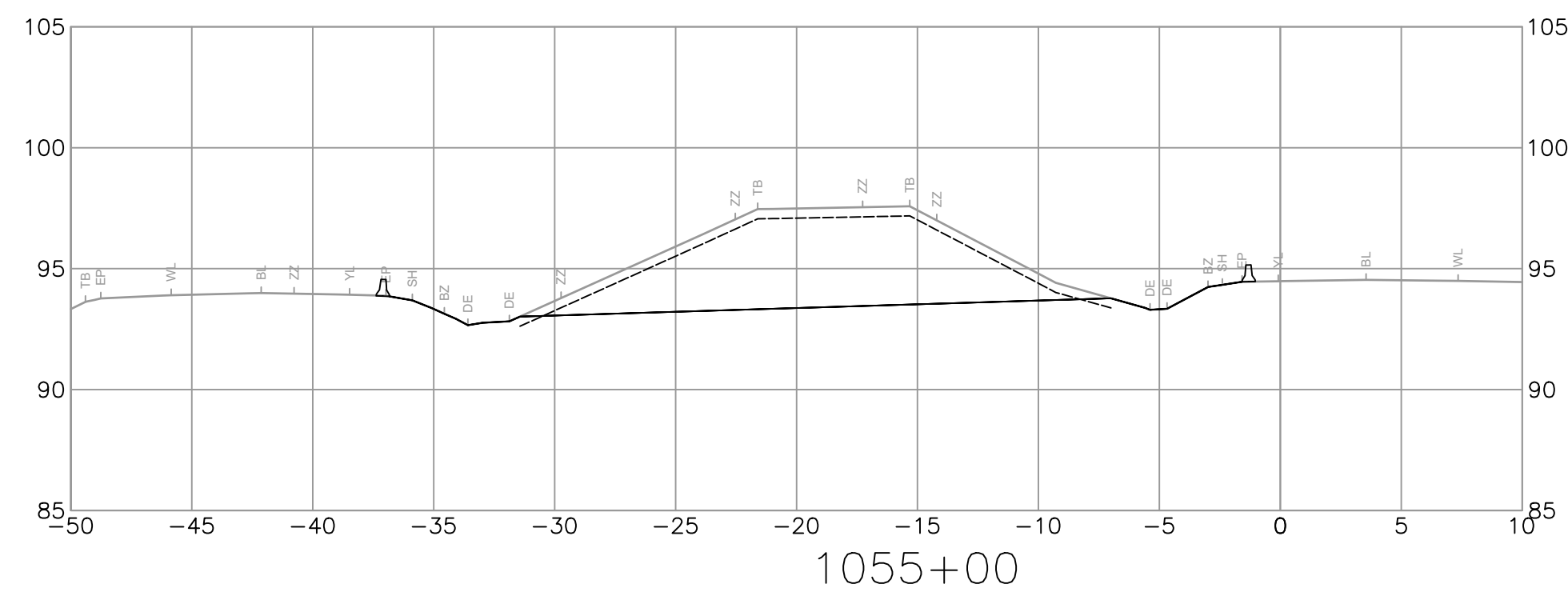
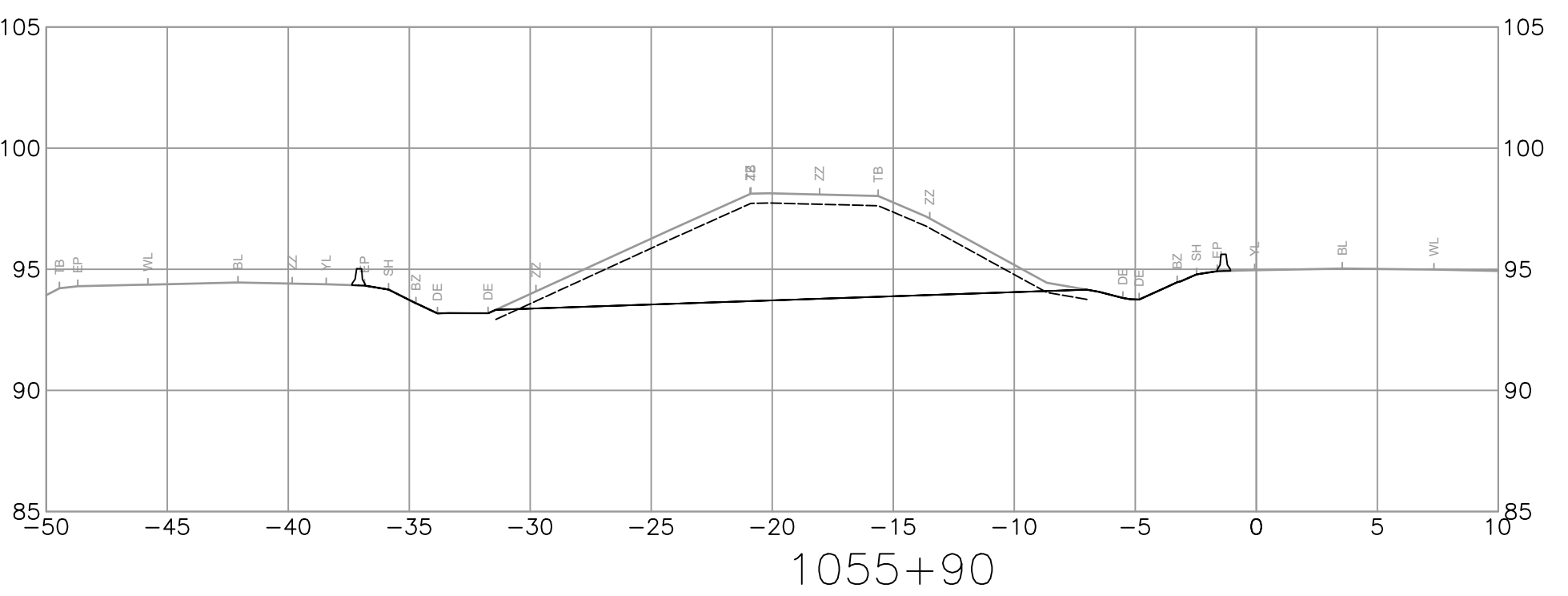
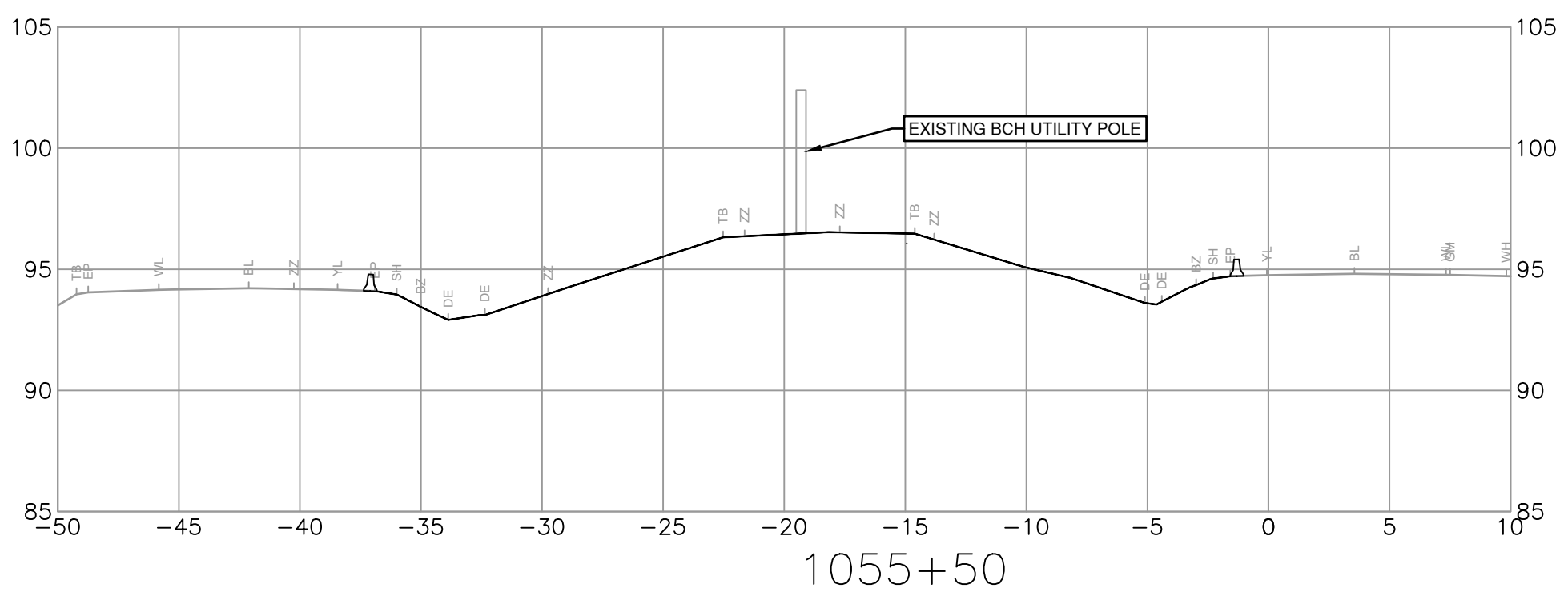
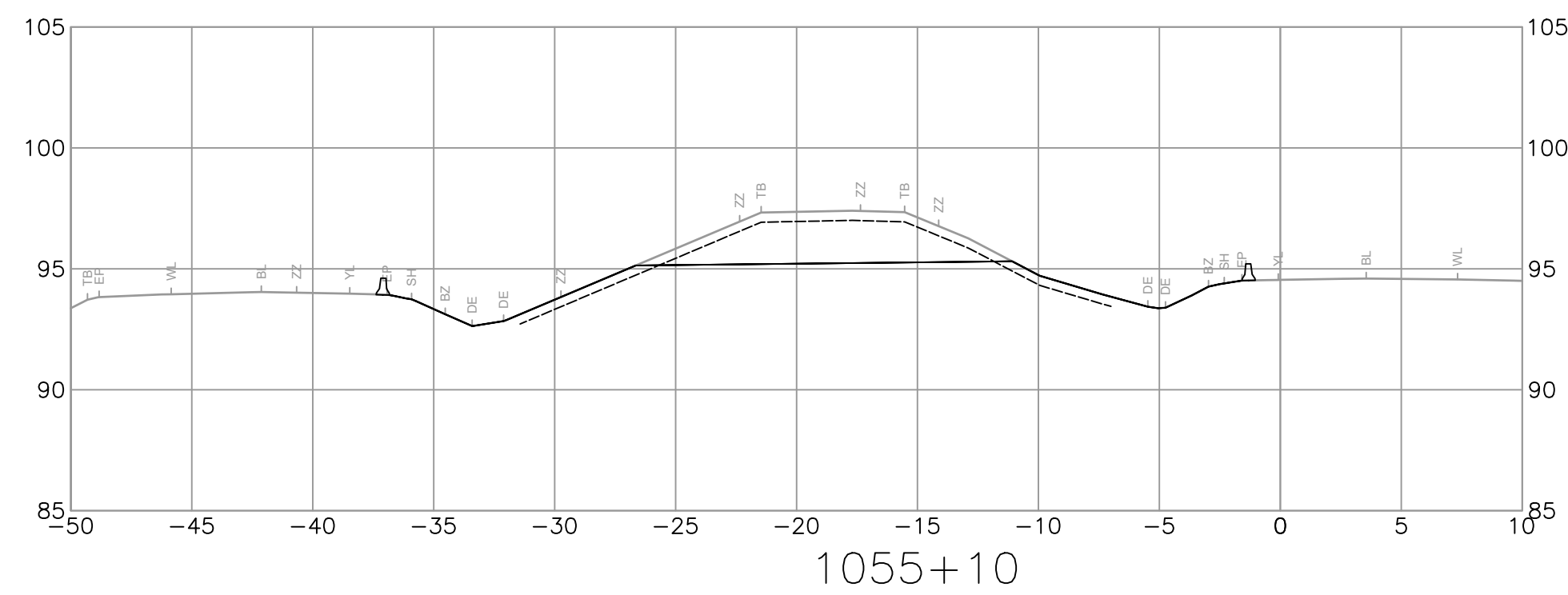
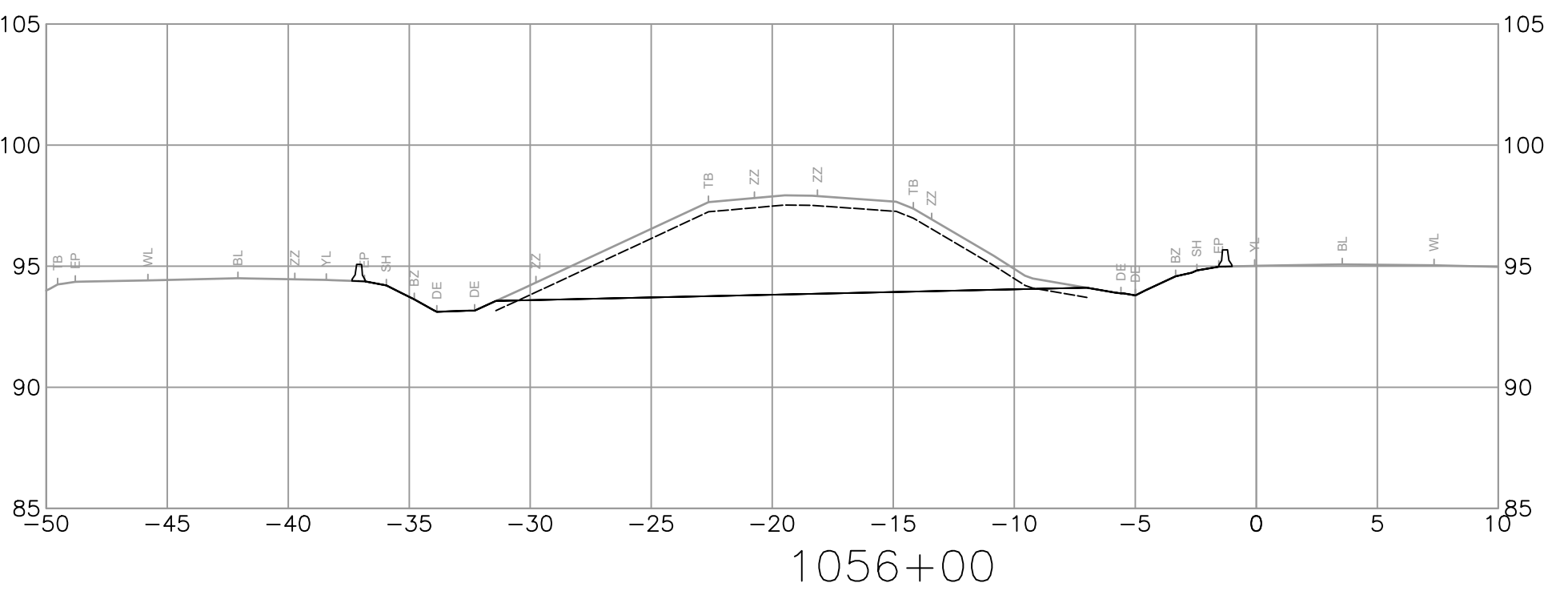
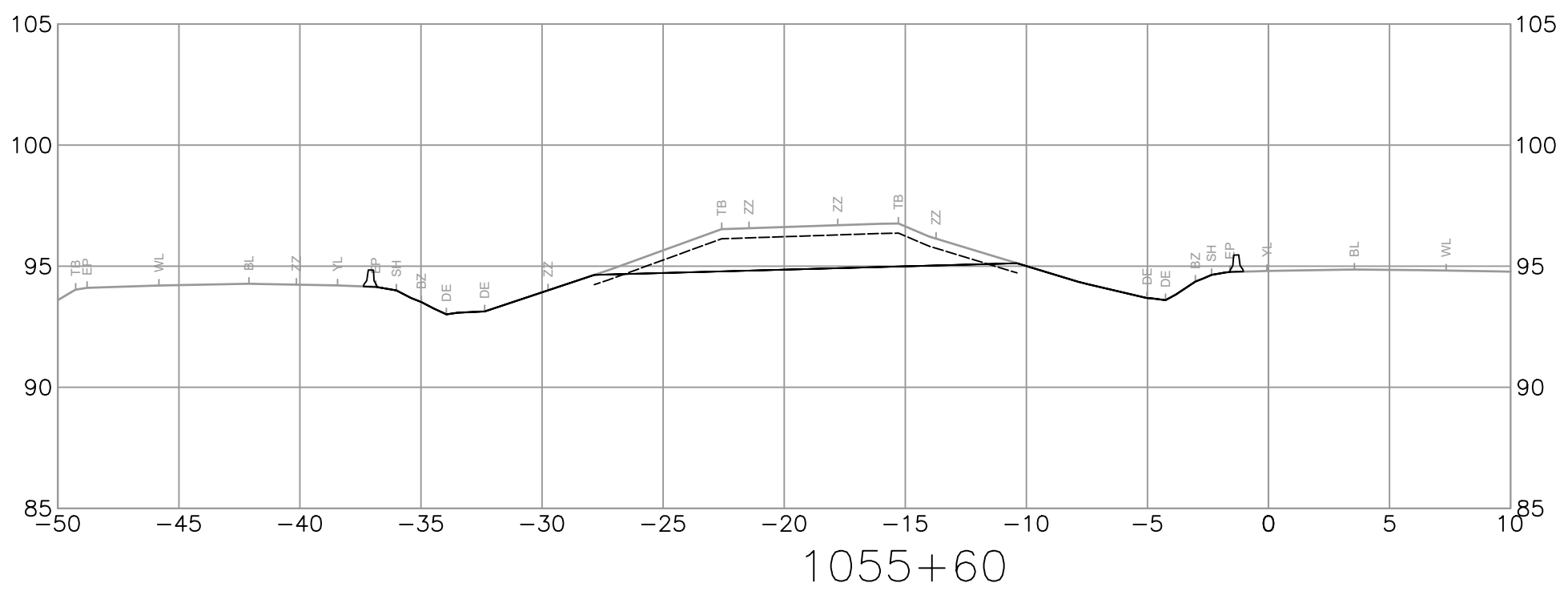
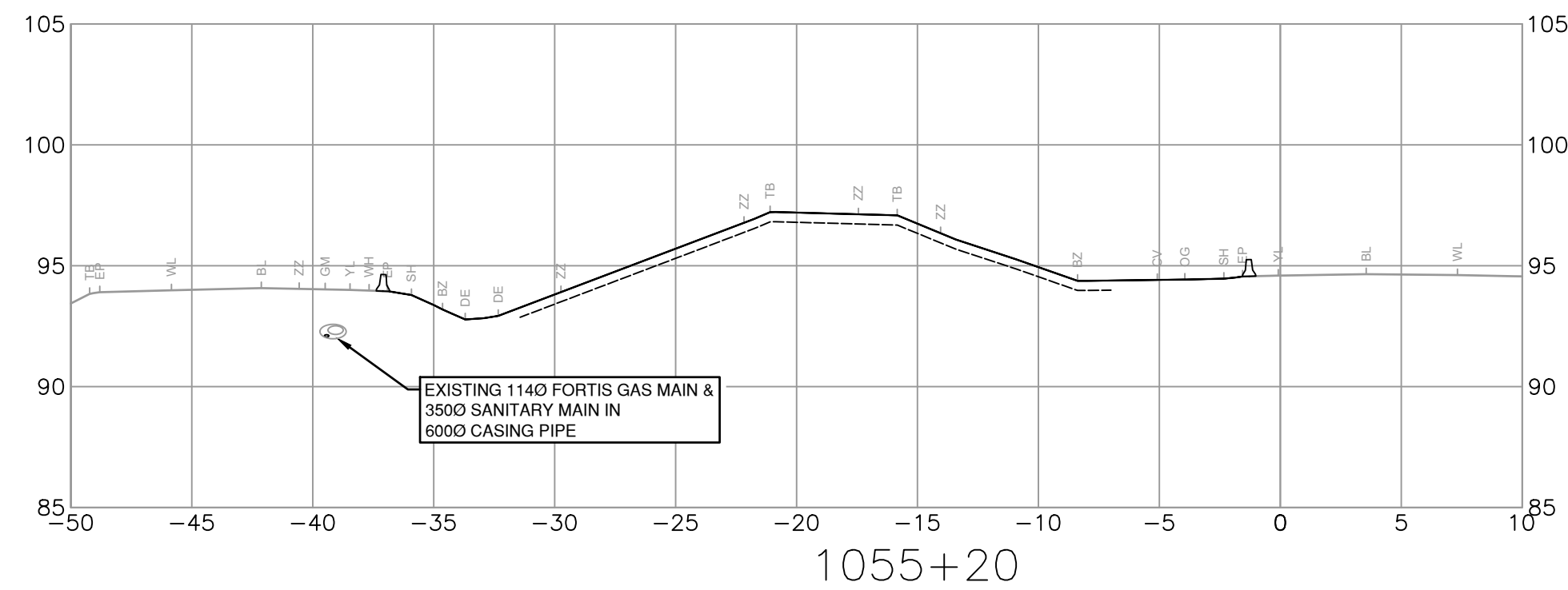


TEMPLATE CROSS SECTIONS
HIGHWAY 1 - 264 STREET TO MT LEHMAN ROAD ADVANCED WORKS
MEDIAN SOIL REMOVAL AND PRELOAD

STA 1053+70 TO STA 1054+80

FILE NUMBER	PROJECT NUMBER	REG	DRAWING NUMBER	REV
33036	12947-0001	1	R1-1062-1202	A

PLOT DATE: 2023/08/09 1: BPeables_33036_MedianSoilRemoval_Tender\DrawingProduction\1000_DesignSections\R1-1062-1000.dwg



LEGEND

- EXISTING GROUND
- DESIGN TOP SURFACE
- - - STRIPPING SURFACE
- ULTIMATE HIGHWAY TOP SURFACE
- ULTIMATE HIGHWAY DATUM



SUITE 201, 8506 - 200 STREET
LANGLEY, BRITISH COLUMBIA, V2Y 0M1
PH : 604.371.0091 FAX : 604.371.0098

SCALE 0 2 1:250 12m

CAD FILENAME R1-1062-1000
PLOT DATE 2023-08-08

REV	DATE	REVISIONS	NAME
A	2023-08-08	UPDATED SECTIONS	ASICC



MINISTRY OF TRANSPORTATION AND INFRASTRUCTURE

SOUTH COAST REGION
HIGHWAY ENGINEERING AND GEOMATICS

CORY CLARK, P. ENG.
ENGINEER OF RECORD

DESIGNED B. PEEBLES DATE 2023-02-23
QUALITY CONTROL Z. PENDON DATE 2023-02-23
QUALITY ASSURANCE C. CLARK DATE 2023-02-23
DRAWN J. SHIM DATE 2023-02-23

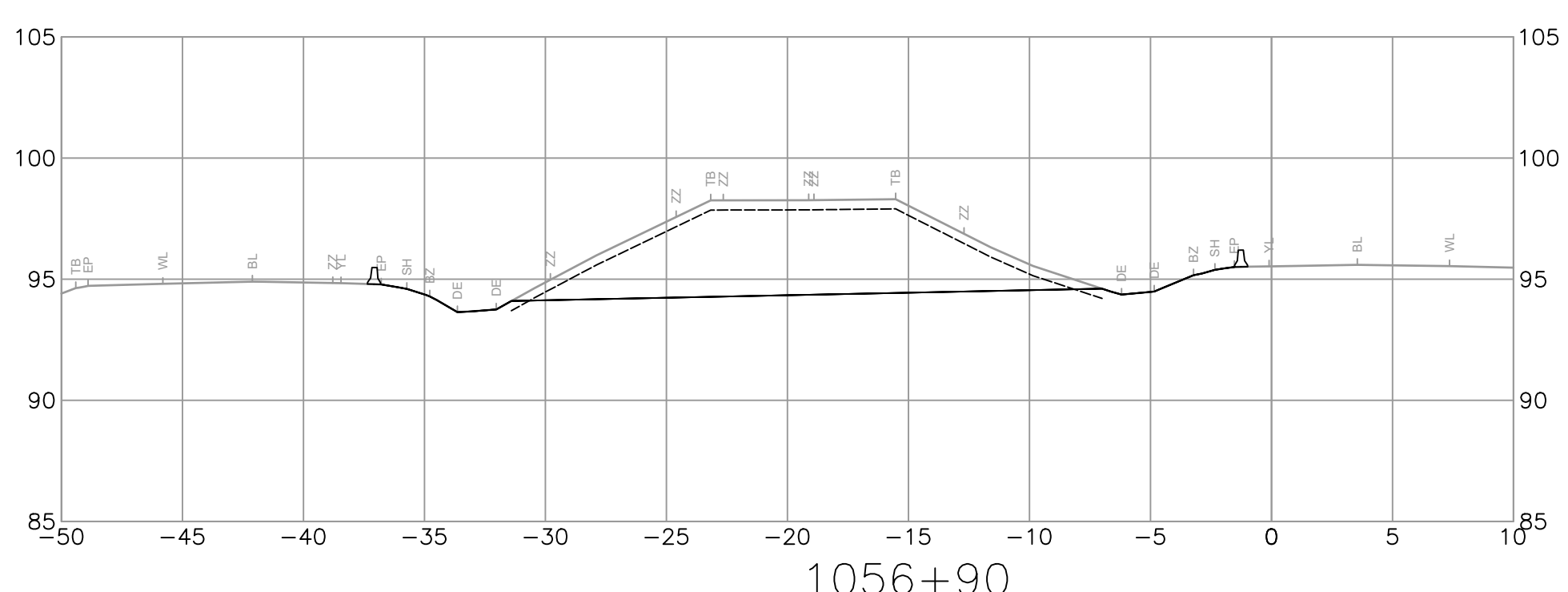
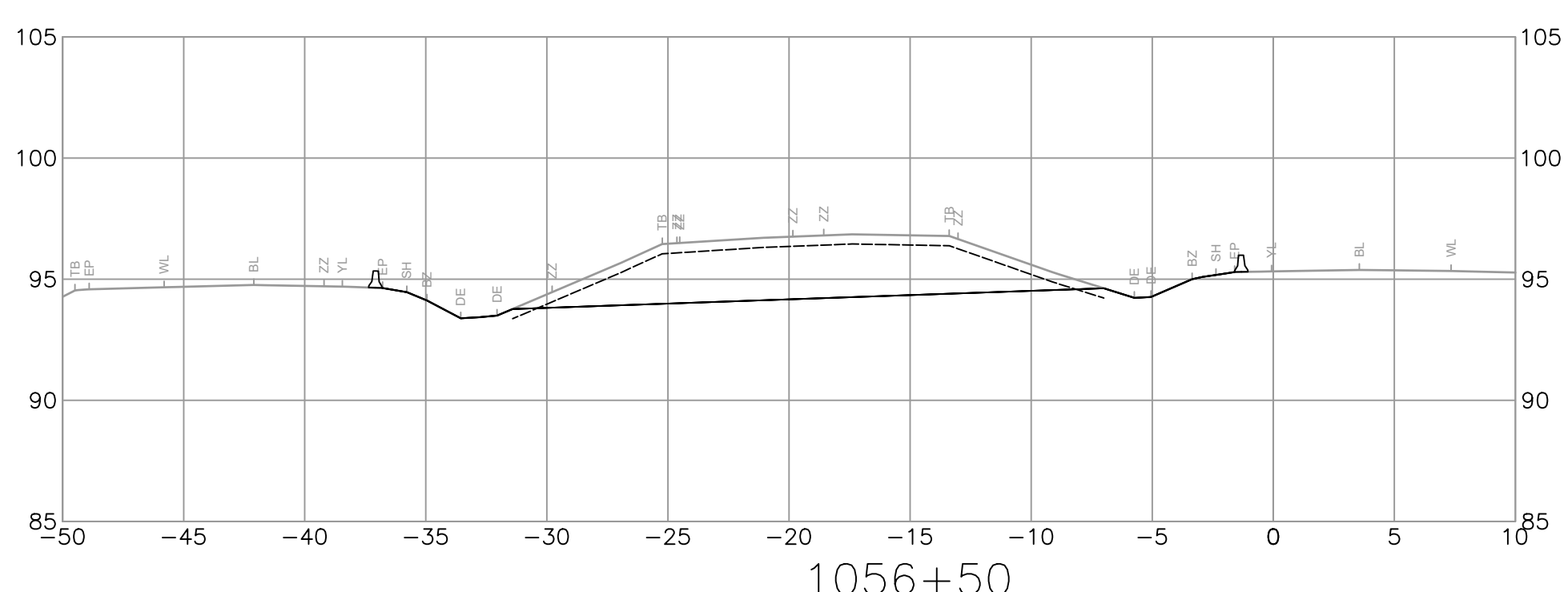
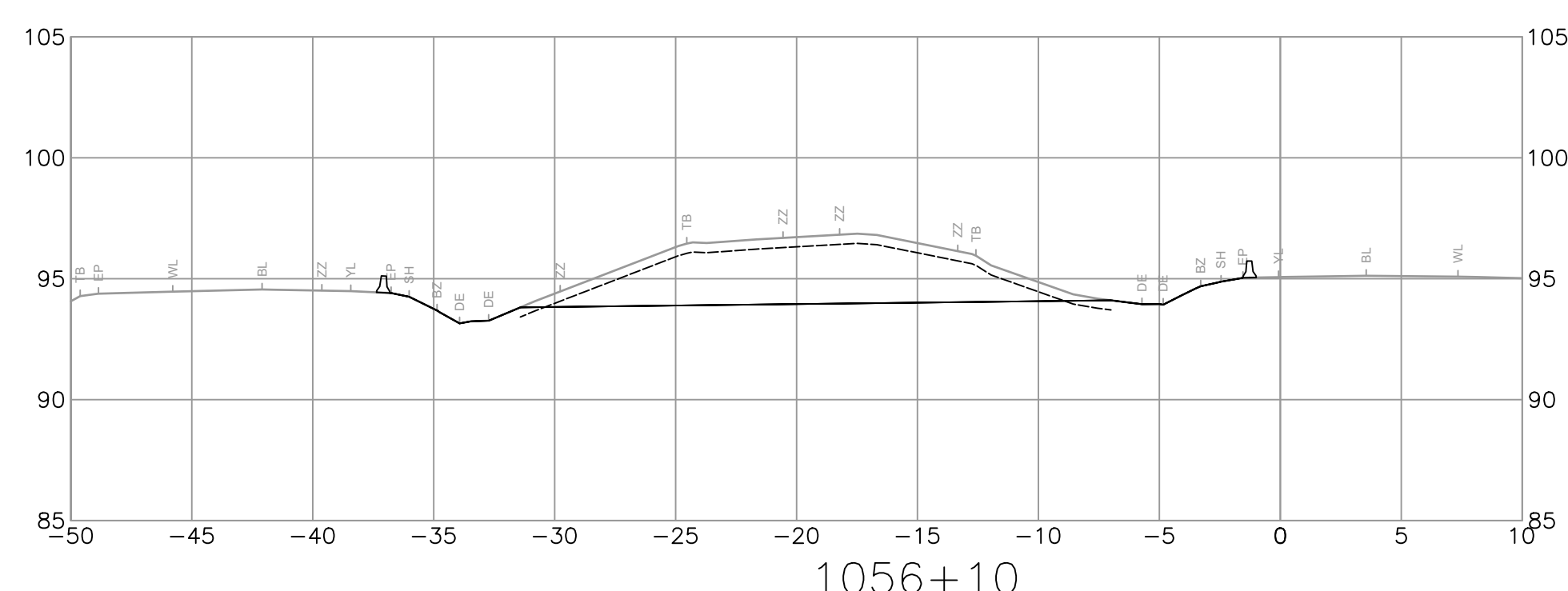
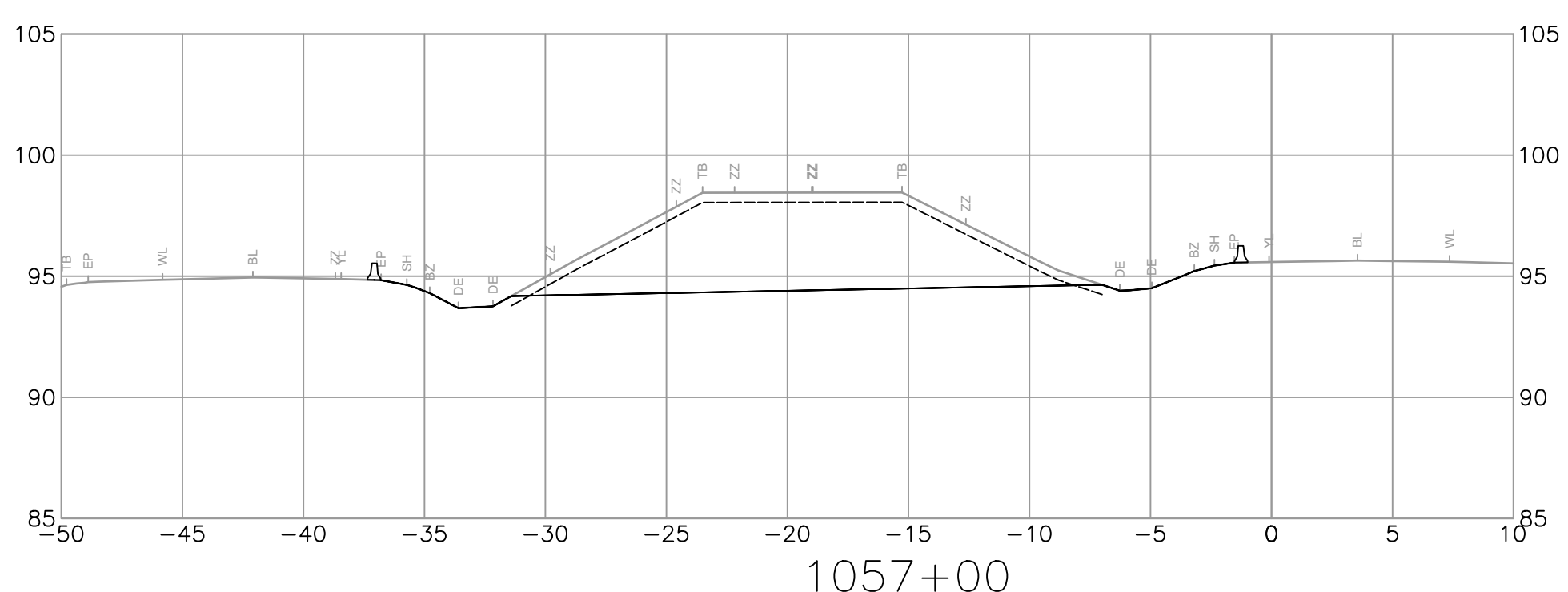
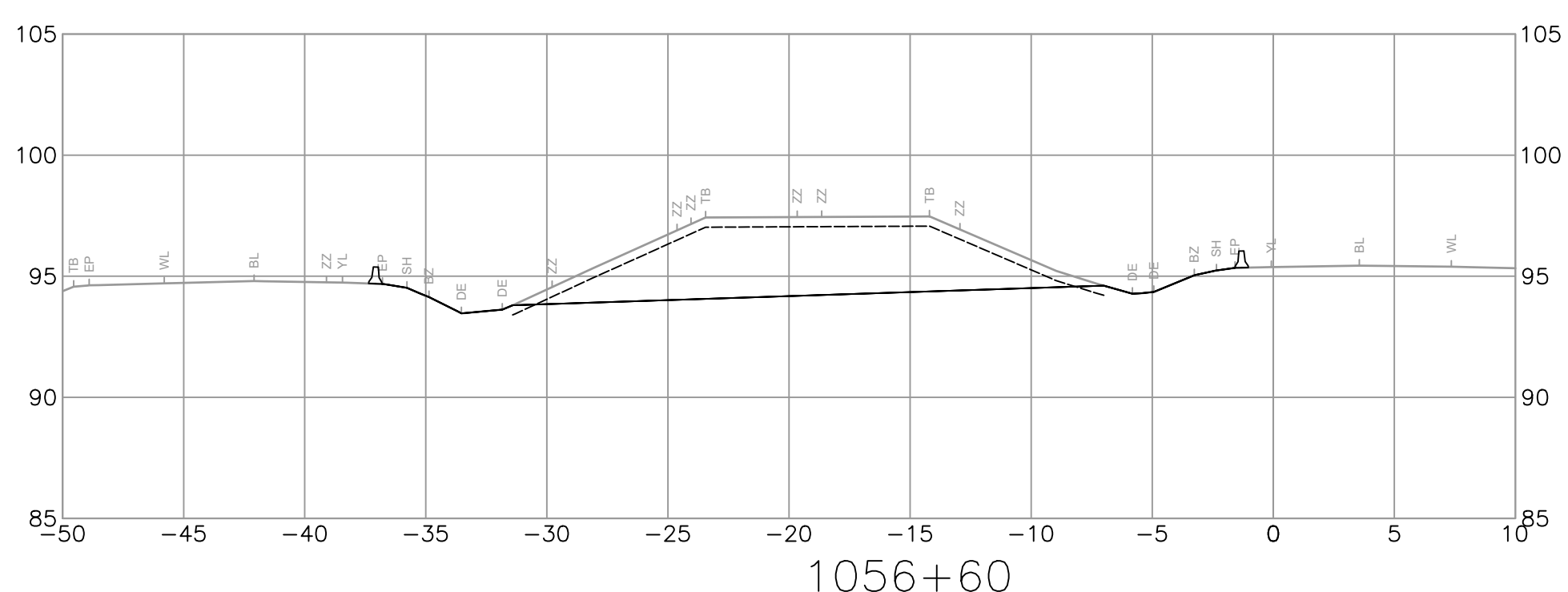
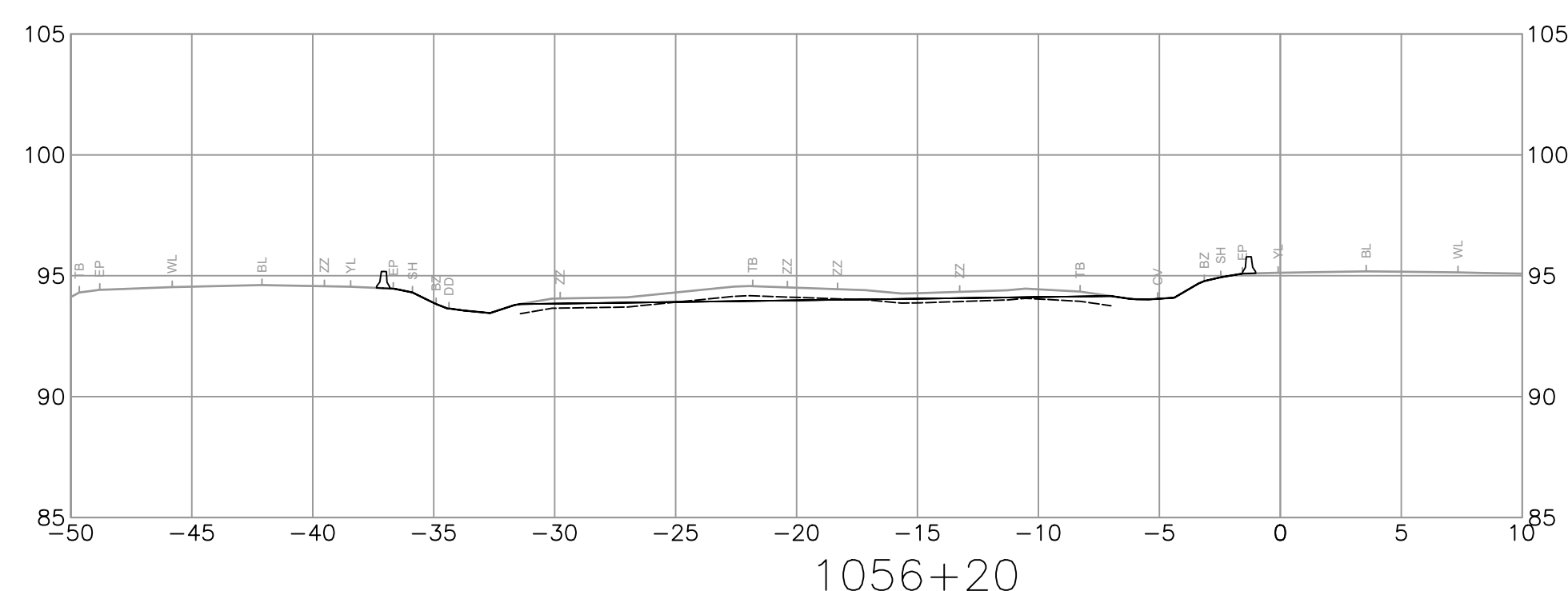
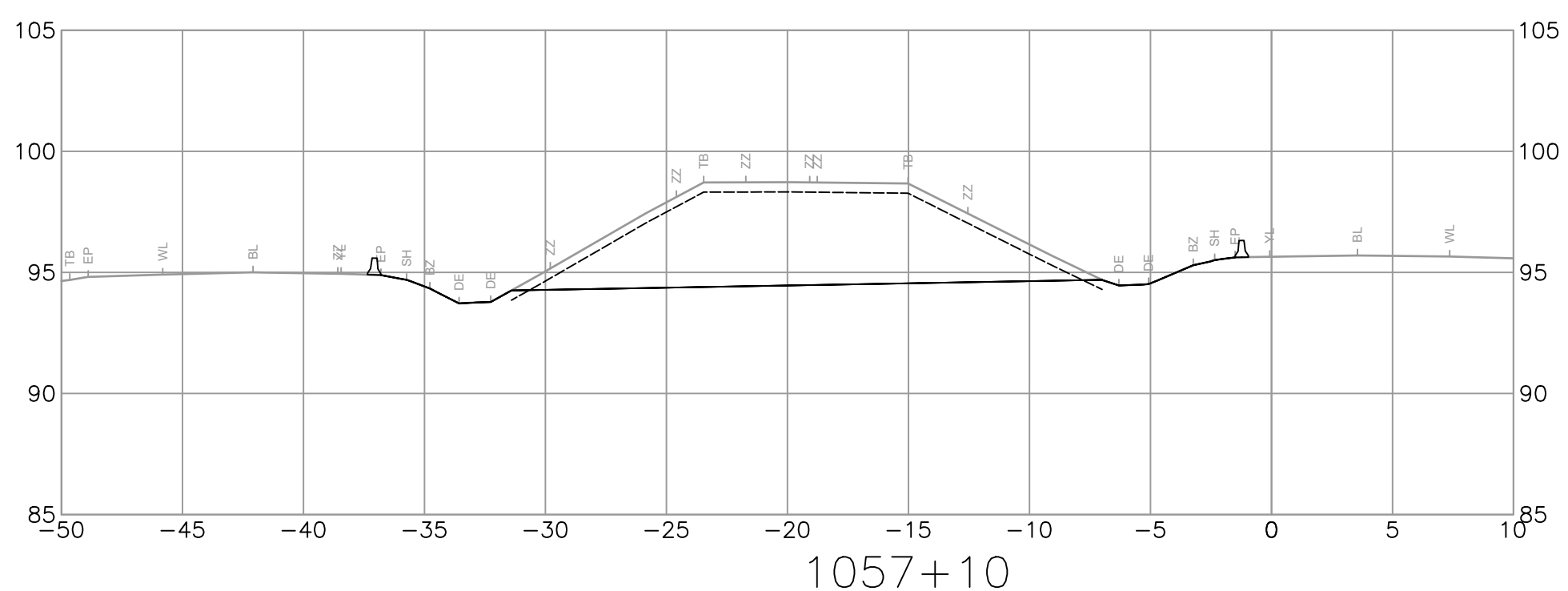
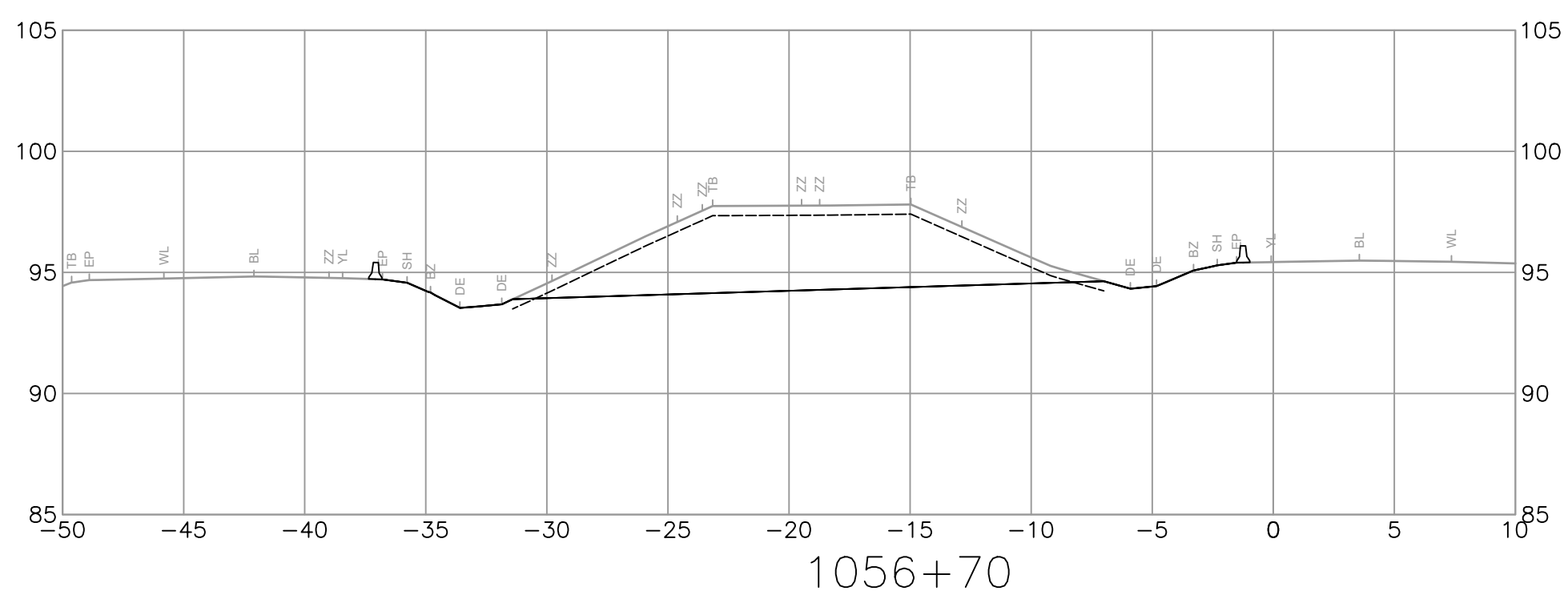
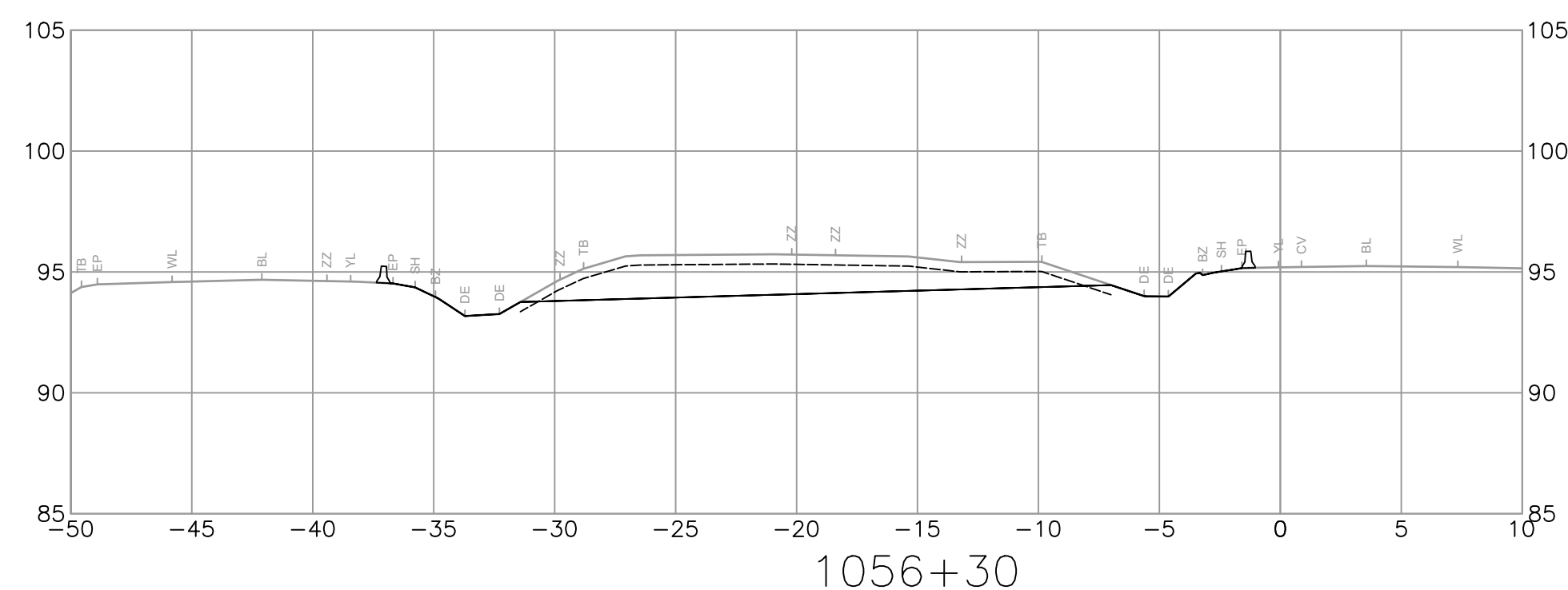
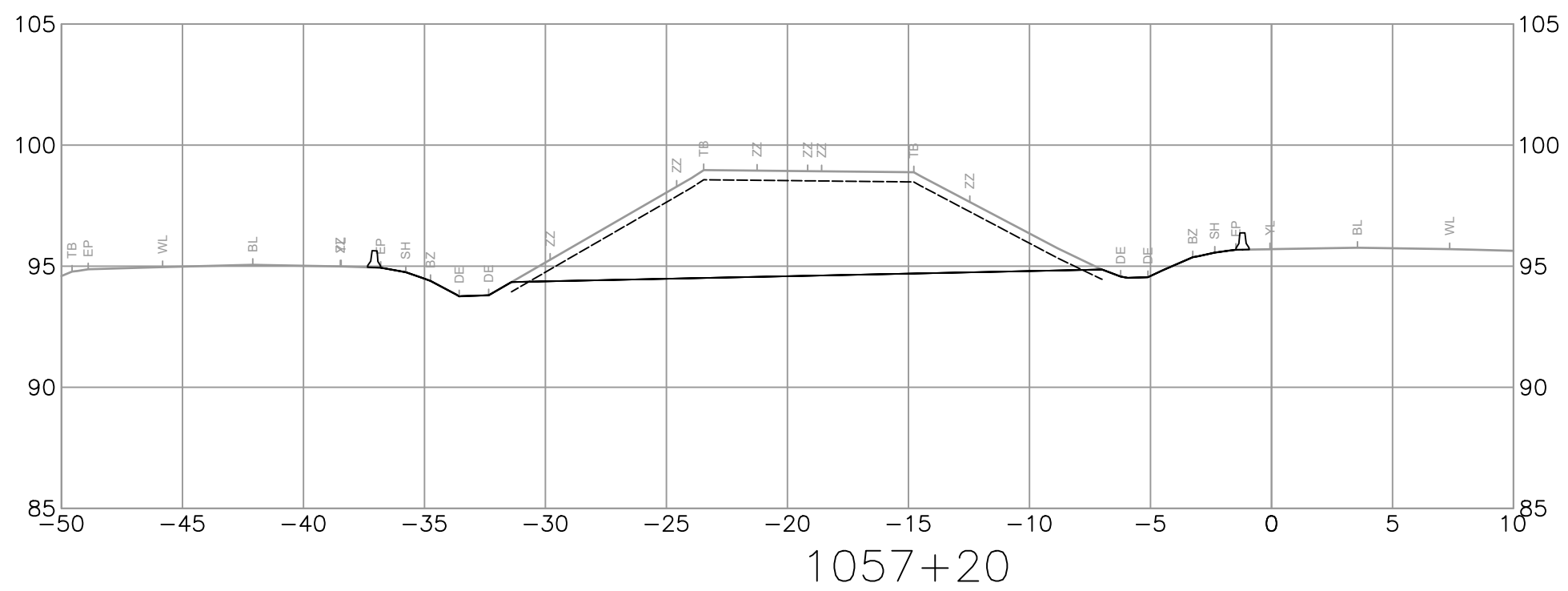
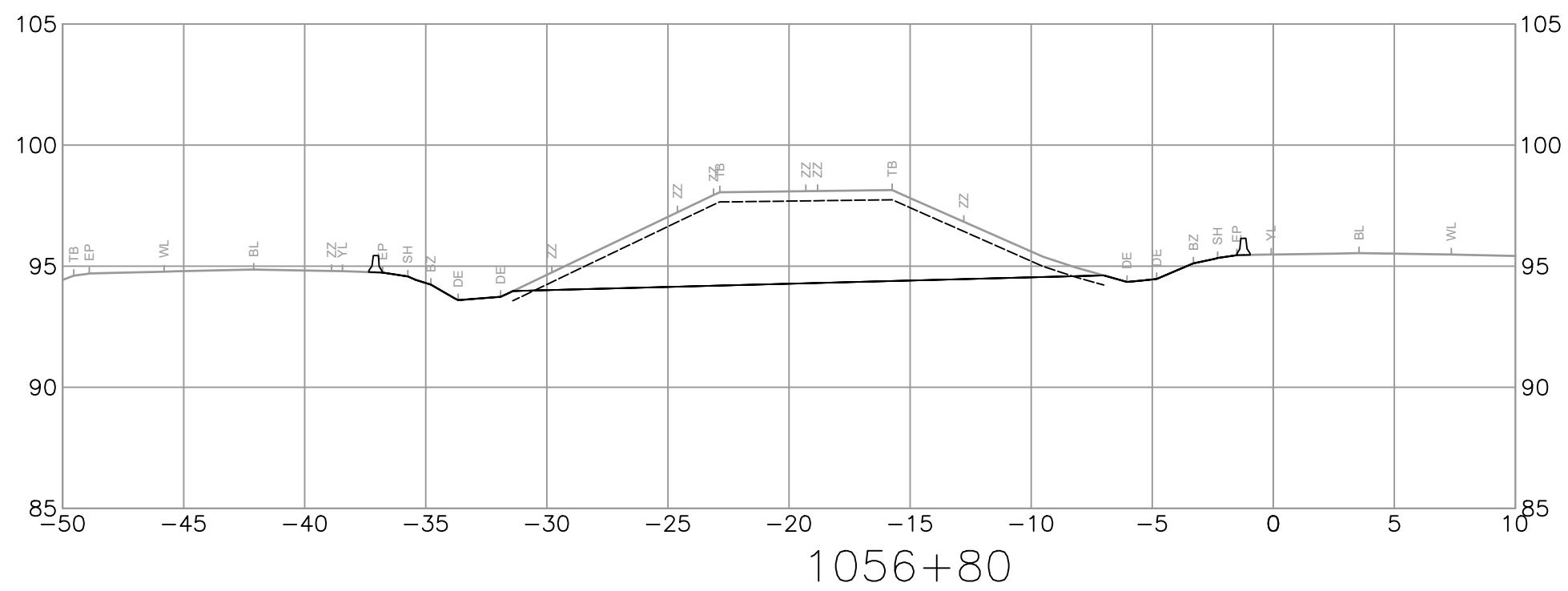
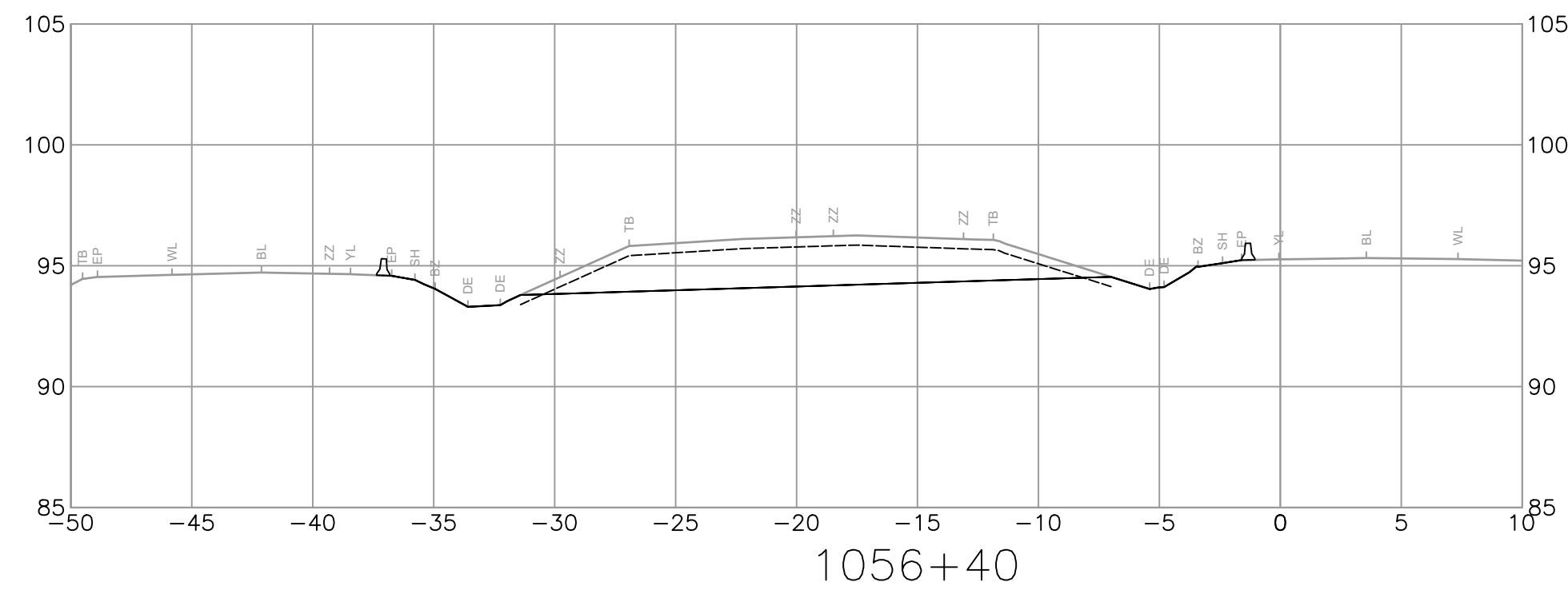


TEMPLATE CROSS SECTIONS
HIGHWAY 1 - 264 STREET TO MT LEHMAN ROAD ADVANCED WORKS
MEDIAN SOIL REMOVAL AND PRELOAD

STA 1054+90 TO STA 1056+00

FILE NUMBER 33036	PROJECT NUMBER 12947-0001	REG 1	DRAWING NUMBER R1-1062-1203	REV A
----------------------	------------------------------	----------	--------------------------------	----------

PLOT DATE: 2023/08/09 1: BPeables_33036_MedianSoilRemoval_Tender\DrawingProduction\1000_DesignSections\R1-1062-1000.dwg



LEGEND

- EXISTING GROUND
- DESIGN TOP SURFACE
- STRIPPING SURFACE
- ULTIMATE HIGHWAY TOP SURFACE
- ULTIMATE HIGHWAY DATUM



SUITE 201, 8506 - 200 STREET
LANGLEY, BRITISH COLUMBIA, V2Y 0M1
PH : 604.371.0091 FAX : 604.371.0098

SCALE		0 2 1:250 12m		CAD FILENAME	R1-1062-1000
REV		DATE		PLOT DATE	
A		2023-08-08		2023-08-08	
REV		DATE		REVISIONS	
A		2023-08-08		UPDATED SECTIONS	
REV		DATE		NAME	
A		2023-08-08		ASICC	
REV		DATE		NAME	
A		2023-08-08		CORY CLARK, P. ENG.	
REV		DATE		ENGINEER OF RECORD	
A		2023-08-08		DATE	



MINISTRY OF TRANSPORTATION AND INFRASTRUCTURE

SOUTH COAST REGION
HIGHWAY ENGINEERING AND GEOMATICS

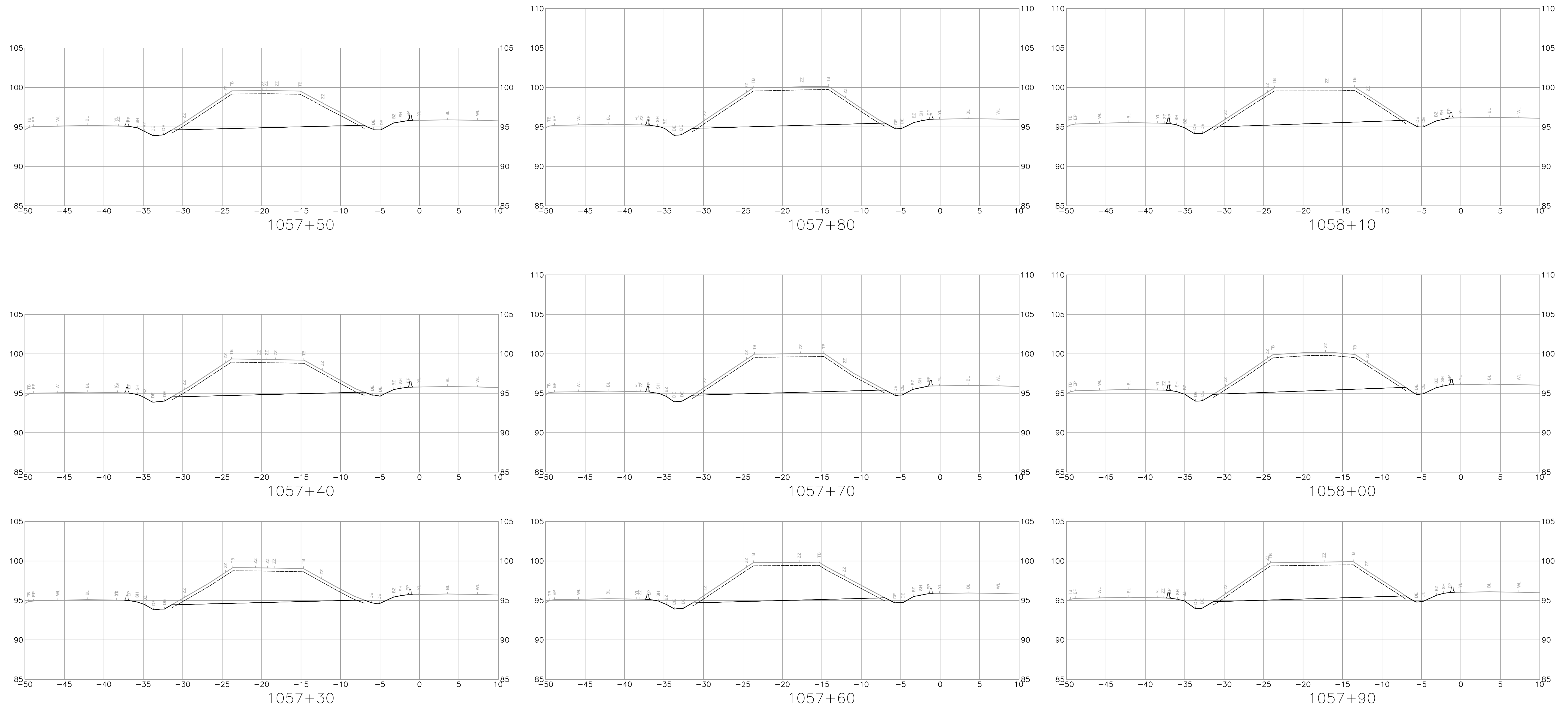
CORY CLARK, P. ENG.
ENGINEER OF RECORD

DESIGNED B. PEEBLES DATE 2023-02-23
QUALITY CONTROL Z. PENDON DATE 2023-02-23
QUALITY ASSURANCE C. CLARK DATE 2023-02-23
DRAWN J. SHIM DATE 2023-02-23

TEMPLATE CROSS SECTIONS
HIGHWAY 1 - 264 STREET TO MT LEHMAN ROAD ADVANCED WORKS
MEDIAN SOIL REMOVAL AND PRELOAD

STA 1056+10 TO STA 1057+20			
FILE NUMBER	PROJECT NUMBER	REG	DRAWING NUMBER
33036	12947-0001	1	R1-1062-1204
			REV
			A

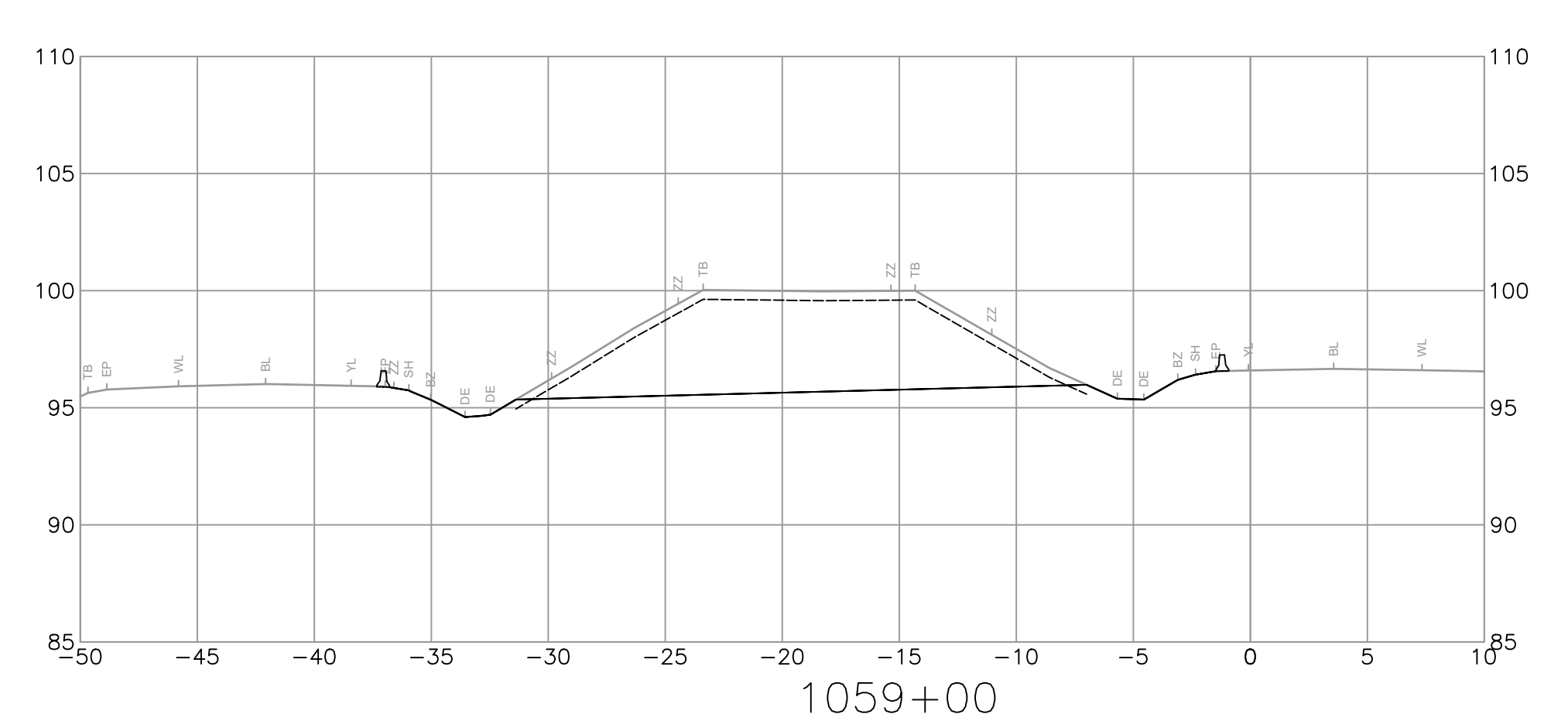
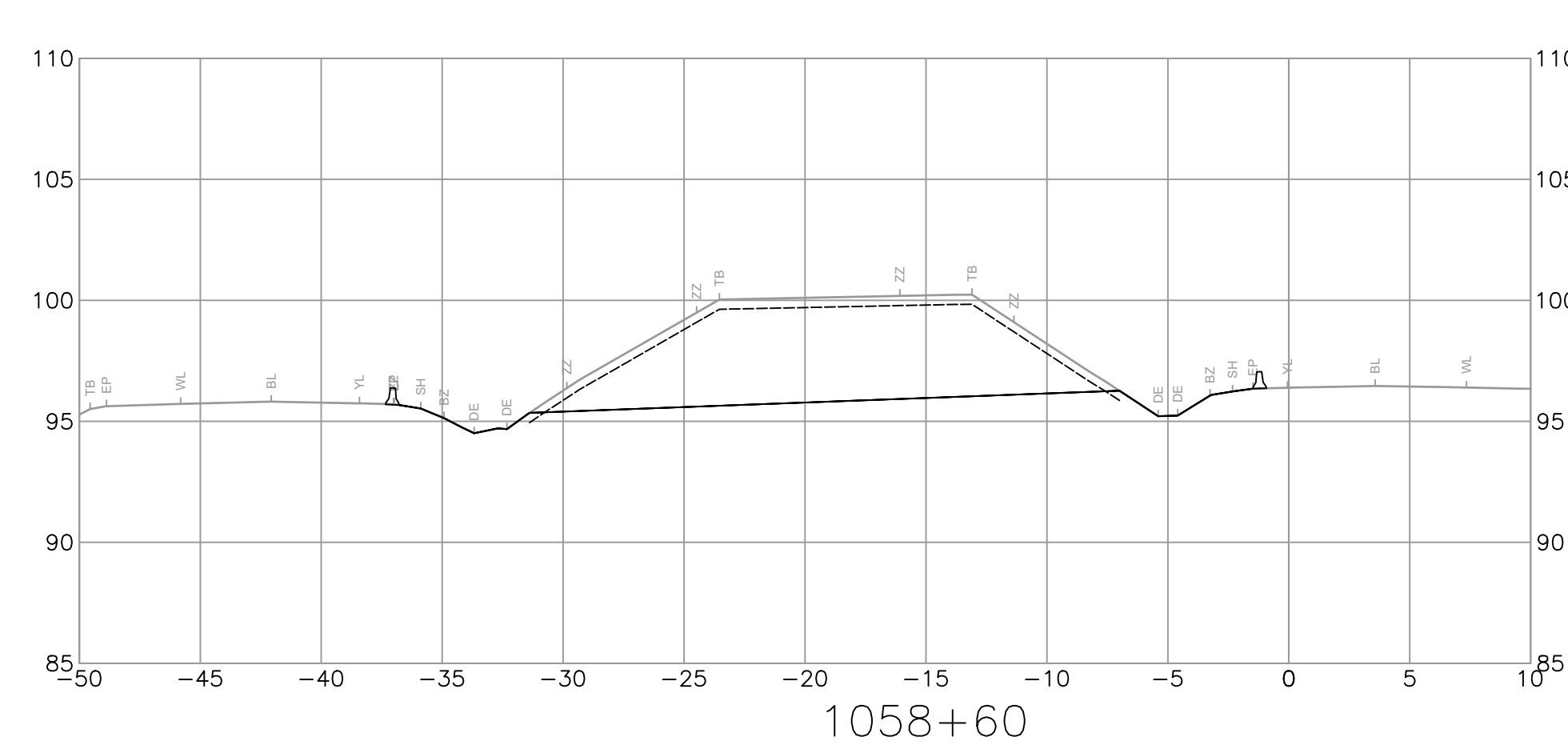
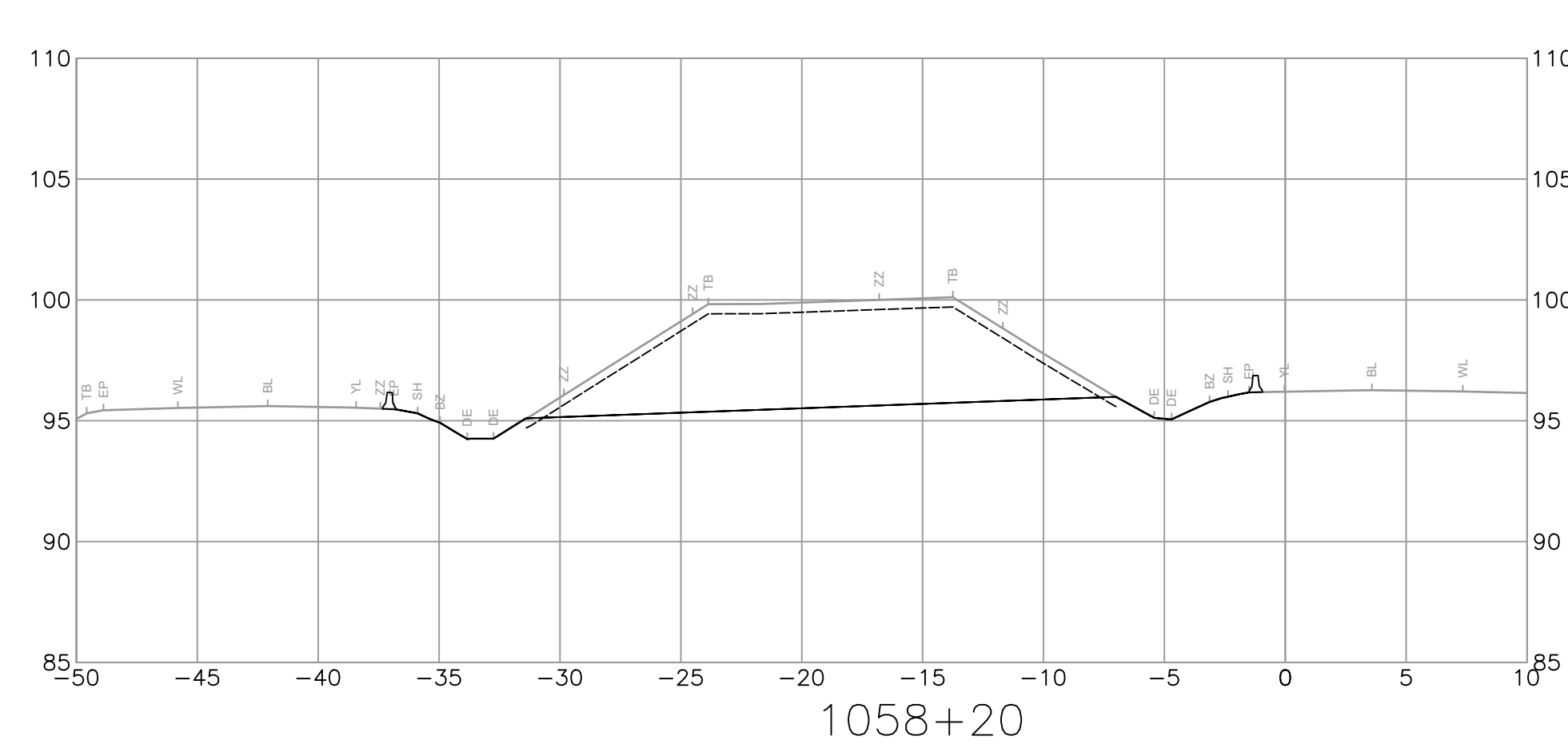
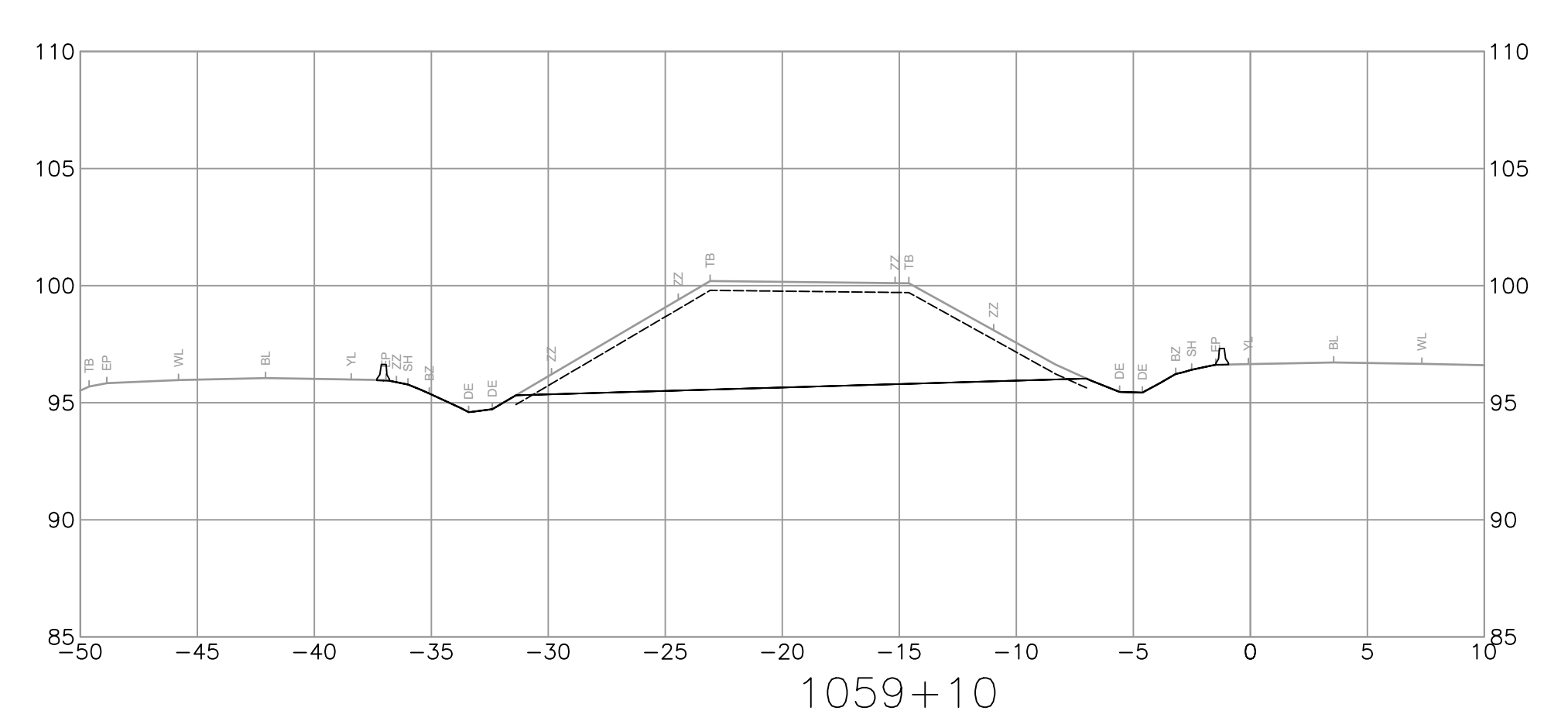
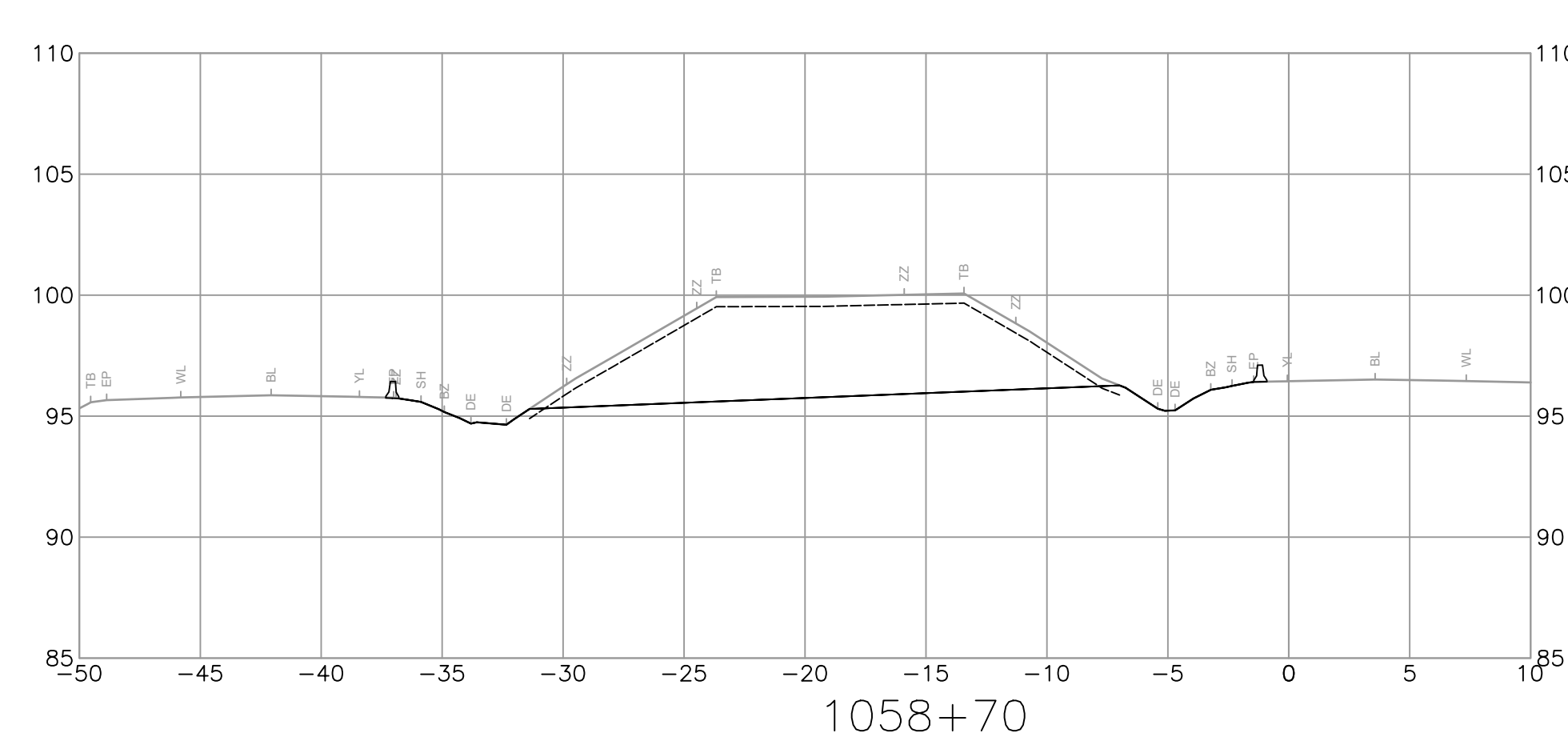
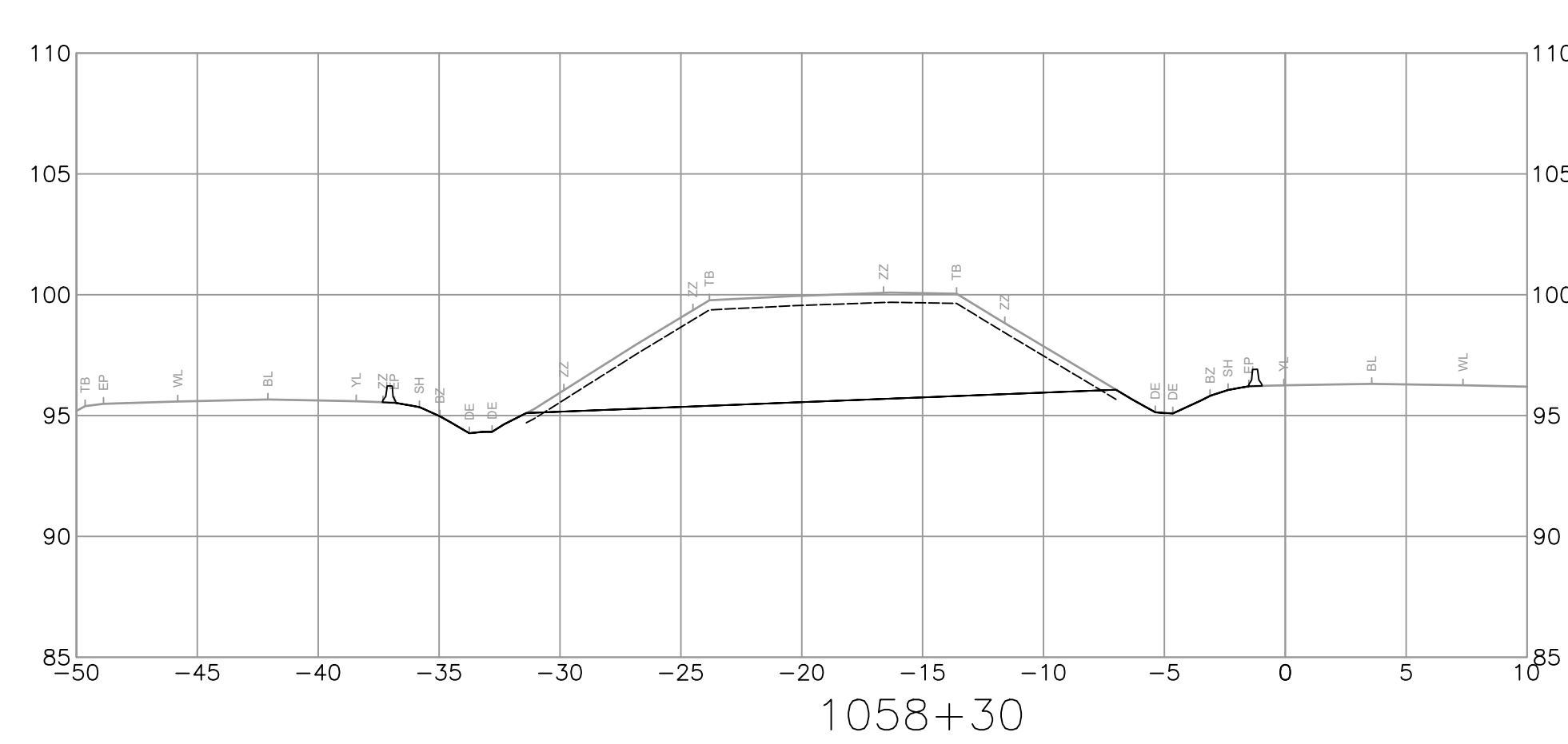
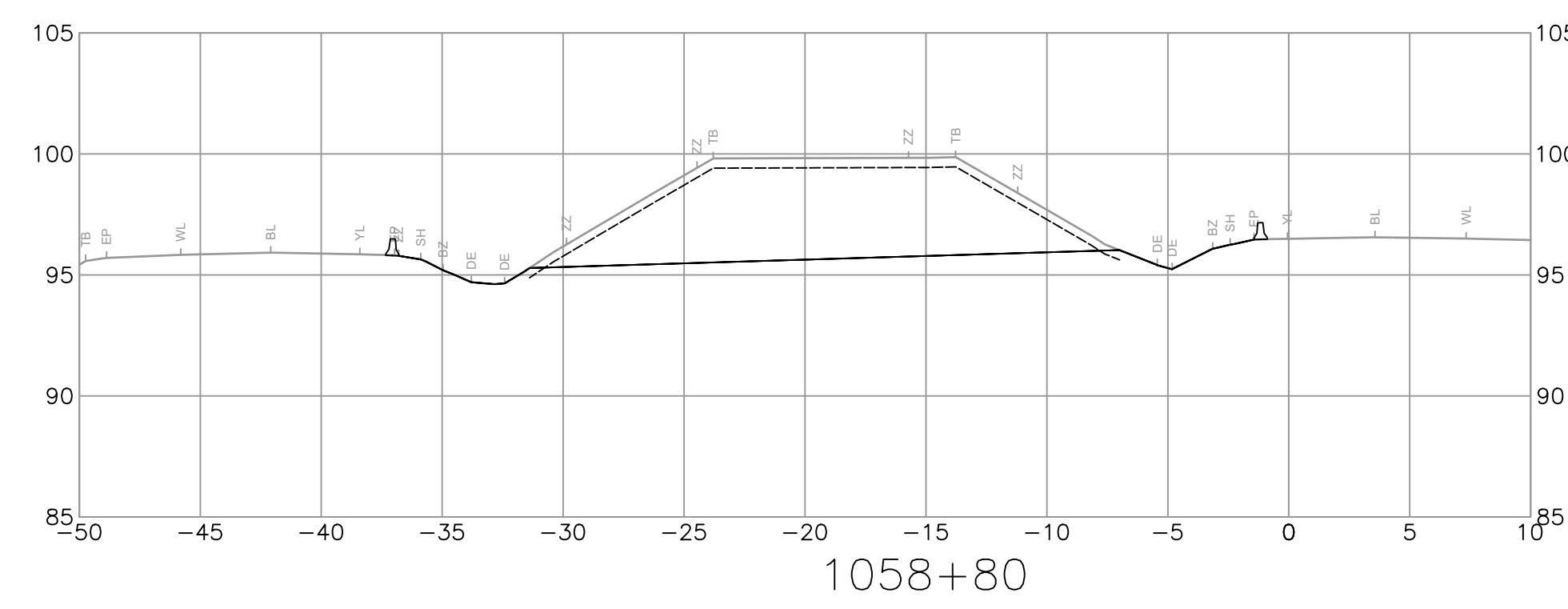
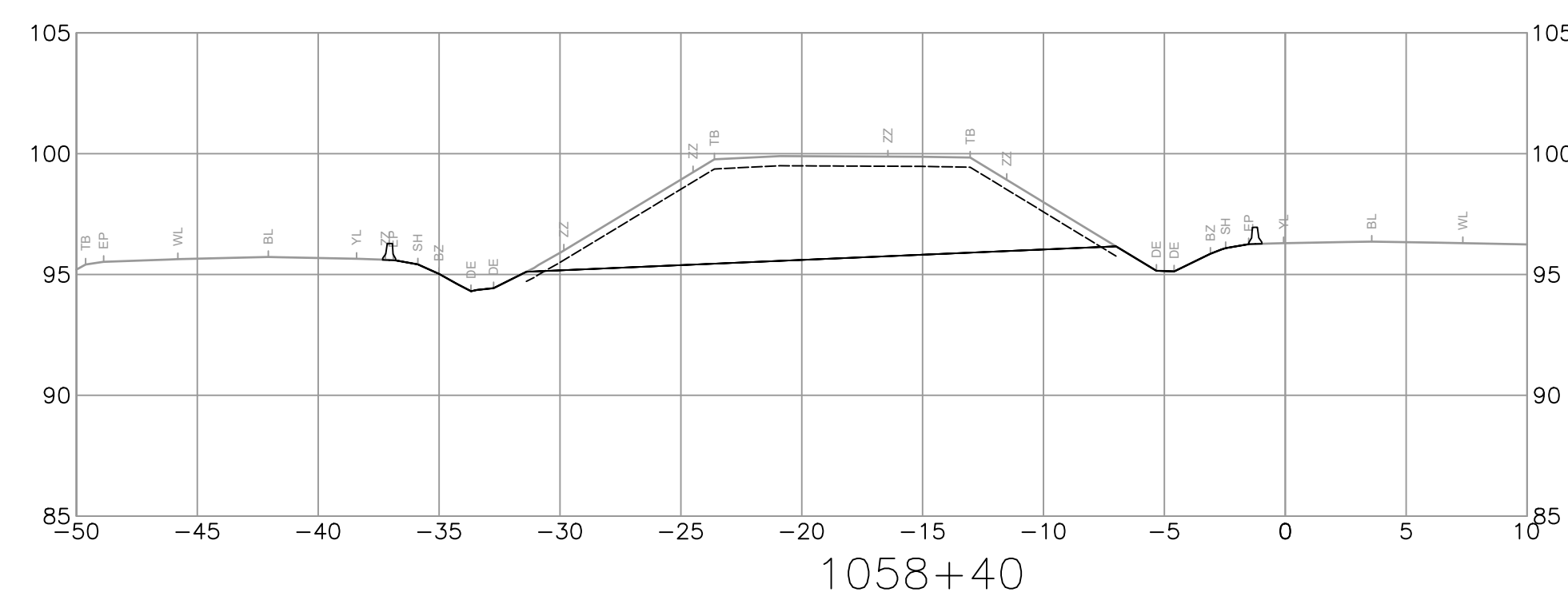
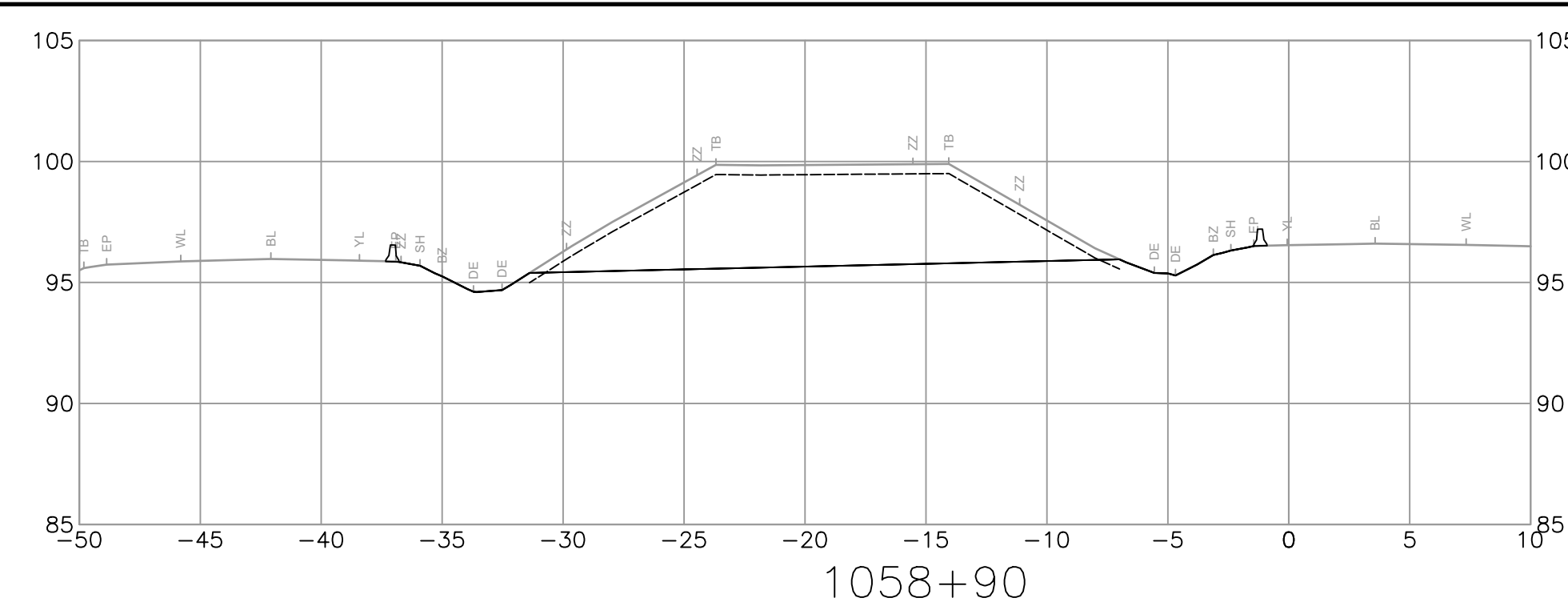
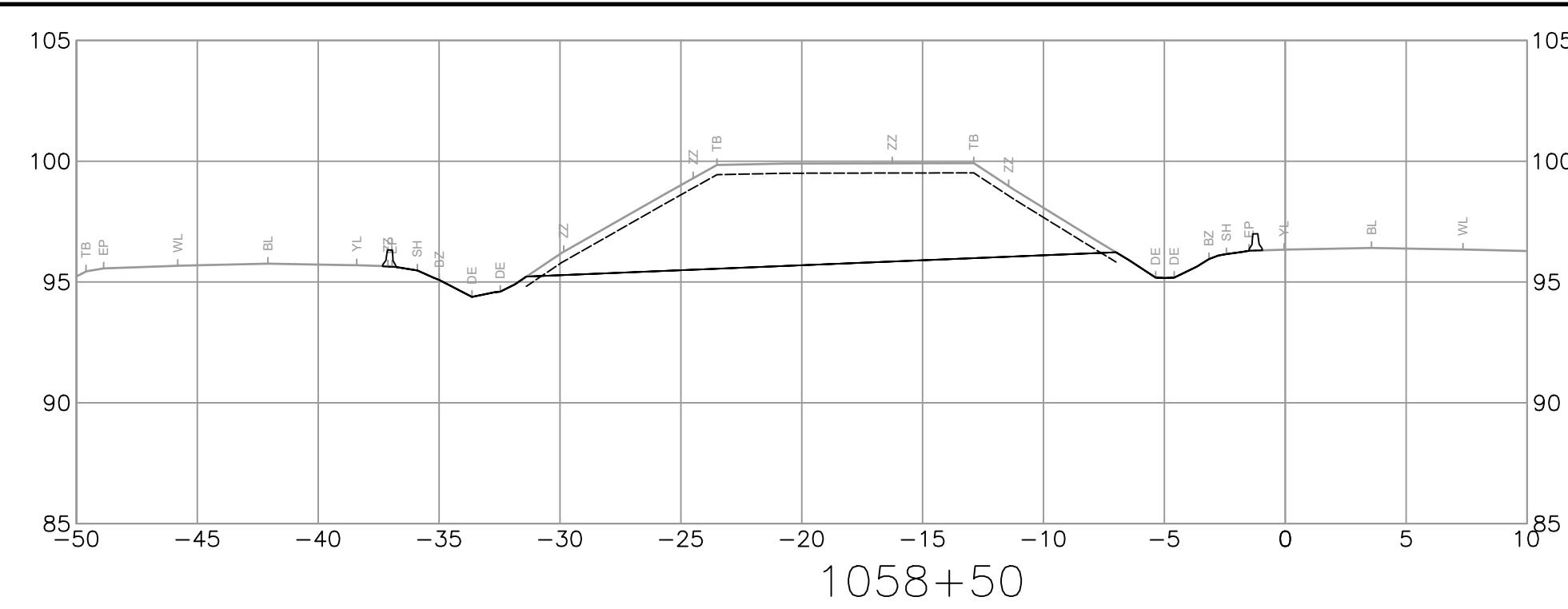
PLOT DATE: 2023/08/09 1: BPeables_33036_MedianSoilRemoval_Tender\DrawingProduction\1000_DesignSections\R1-1062-1000.dwg



LEGEND
 ——— EXISTING GROUND
 ——— DESIGN TOP SURFACE
 - - - - STRIPPING SURFACE
 - - - - ULTIMATE HIGHWAY TOP SURFACE
 - - - - ULTIMATE HIGHWAY DATUM


 SUITE 201, 8506 - 200 STREET LANGLEY, BRITISH COLUMBIA, V2Y 0M1 PH : 604.371.0091 FAX : 604.371.0098	SCALE	CAD FILENAME <u>R1-1062-1000</u> PLOT DATE <u>2023-08-08</u>	 BRITISH COLUMBIA MINISTRY OF TRANSPORTATION AND INFRASTRUCTURE SOUTH COAST REGION HIGHWAY ENGINEERING AND GEOMATICS	 TEMPLATE CROSS SECTIONS HIGHWAY 1 - 264 STREET TO MT LEHMAN ROAD ADVANCED WORKS MEDIAN SOIL REMOVAL AND PRELOAD STA 1057+30 TO STA 1058+10																									
	<table border="1" style="width: 100%; border-collapse: collapse;"> <thead> <tr> <th>REV</th> <th>DATE</th> <th>REVISIONS</th> <th>NAME</th> </tr> </thead> <tbody> <tr> <td>A</td> <td>2023-08-08</td> <td>UPDATED SECTIONS</td> <td>AS/CC</td> </tr> <tr> <td> </td> <td> </td> <td> </td> <td> </td> </tr> <tr> <td> </td> <td> </td> <td> </td> <td> </td> </tr> </tbody> </table>	REV	DATE	REVISIONS	NAME	A	2023-08-08	UPDATED SECTIONS	AS/CC									DESIGNED <u>B. PEEBLES</u> DATE <u>2023-02-23</u> QUALITY CONTROL <u>Z. PENDON</u> DATE <u>2023-02-23</u> QUALITY ASSURANCE <u>C. CLARK</u> DATE <u>2023-02-23</u> DRAWN <u>J. SHIM</u> DATE <u>2023-02-23</u>	ENGINEER OF RECORD <u>CORY CLARK, P. ENG.</u> DATE	<table border="1" style="width: 100%; border-collapse: collapse;"> <tr> <td>FILE NUMBER</td> <td>PROJECT NUMBER</td> <td>REG</td> <td>DRAWING NUMBER</td> <td>REV</td> </tr> <tr> <td style="text-align: center;">33036</td> <td style="text-align: center;">12947-0001</td> <td style="text-align: center;">1</td> <td style="text-align: center;">R1-1062-1205</td> <td style="text-align: center;">A</td> </tr> </table>	FILE NUMBER	PROJECT NUMBER	REG	DRAWING NUMBER	REV	33036	12947-0001	1	R1-1062-1205
REV	DATE	REVISIONS	NAME																										
A	2023-08-08	UPDATED SECTIONS	AS/CC																										
FILE NUMBER	PROJECT NUMBER	REG	DRAWING NUMBER	REV																									
33036	12947-0001	1	R1-1062-1205	A																									

PLOT DATE: 2023/08/09 1: BPeables_33036_MedianSoilRemoval_Tender\DrawingProduction\1000_DesignSections\R1-1062-1000.dwg

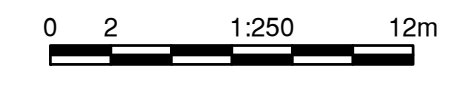


LEGEND

- EXISTING GROUND
- - - DESIGN TOP SURFACE
- · · STRIPPING SURFACE
- · - · ULTIMATE HIGHWAY TOP SURFACE
- - - ULTIMATE HIGHWAY DATUM




SUITE 201, 8506 - 200 STREET
LANGLEY, BRITISH COLUMBIA, V2Y 0M1
PH : 604.371.0091 FAX : 604.371.0098

SCALE 

REV	DATE	REVISIONS	NAME
A	2023-08-08	UPDATED SECTIONS	ASICC


CAD FILENAME: R1-1062-1000
PLOT DATE: 2023-08-08



BRITISH COLUMBIA

MINISTRY OF TRANSPORTATION
AND INFRASTRUCTURE

SOUTH COAST REGION
HIGHWAY ENGINEERING AND GEOMATICS



CORY CLARK, P. ENG.
ENGINEER OF RECORD

DESIGNED: B. PEEBLES DATE: 2023-02-23
QUALITY CONTROL: Z. PENDON DATE: 2023-02-23
QUALITY ASSURANCE: C. CLARK DATE: 2023-02-23
DRAWN: J. SHIM DATE: 2023-02-23

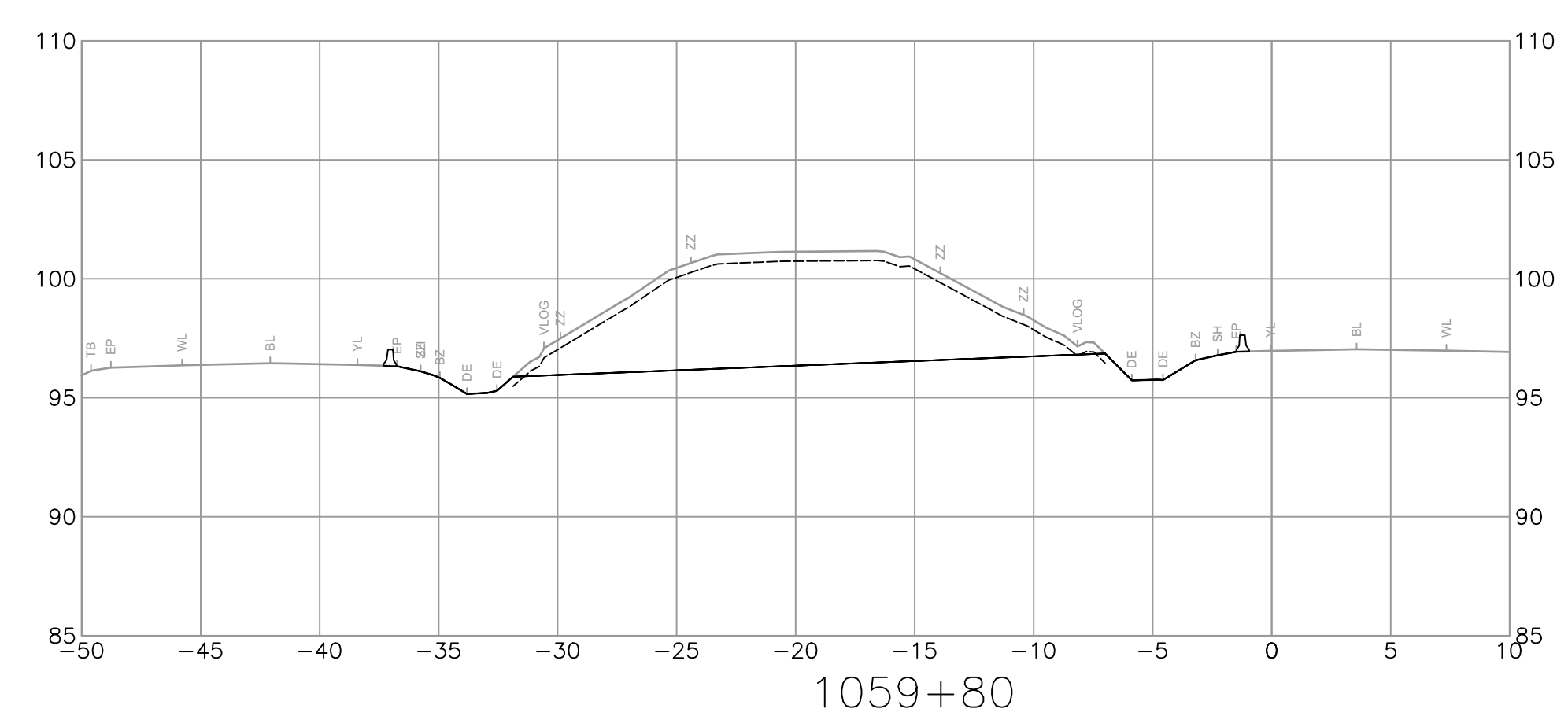
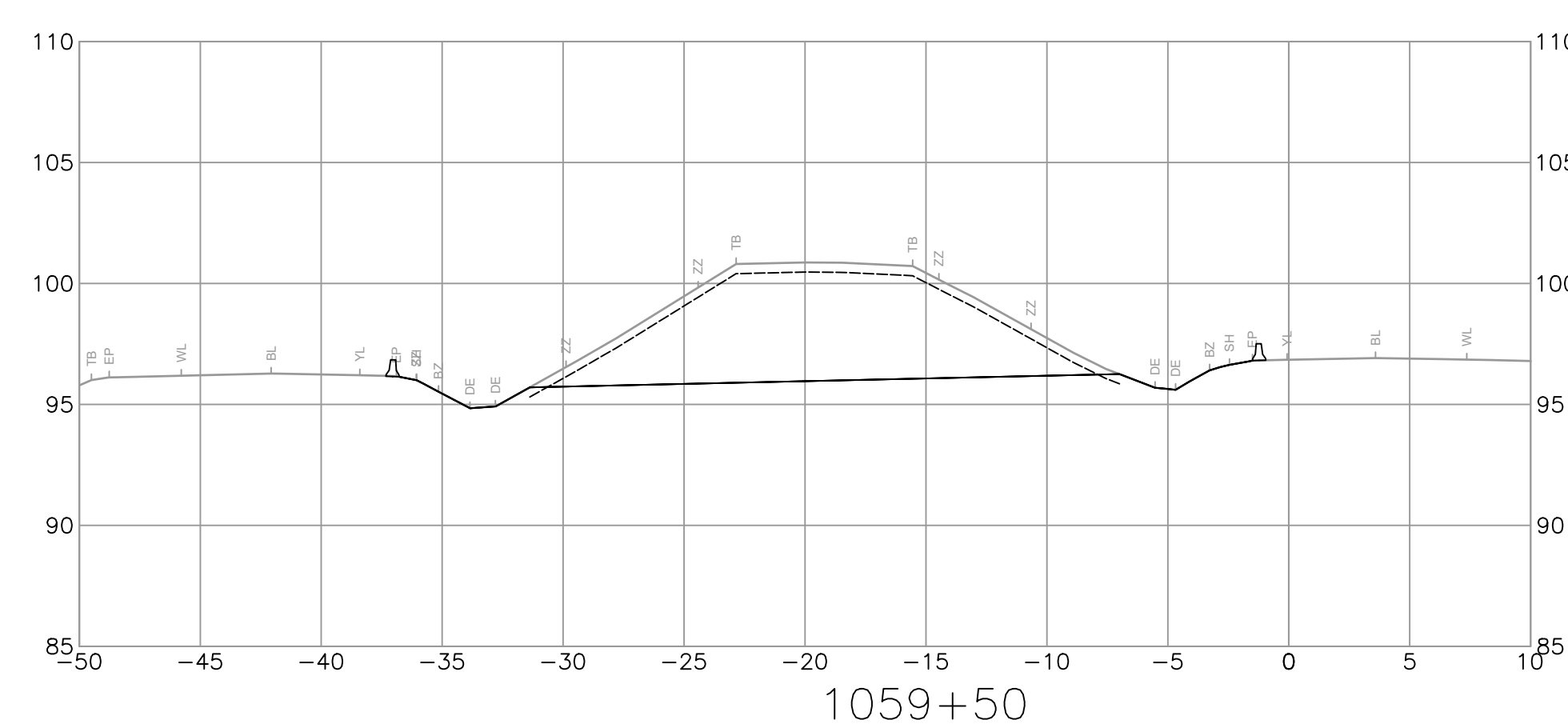
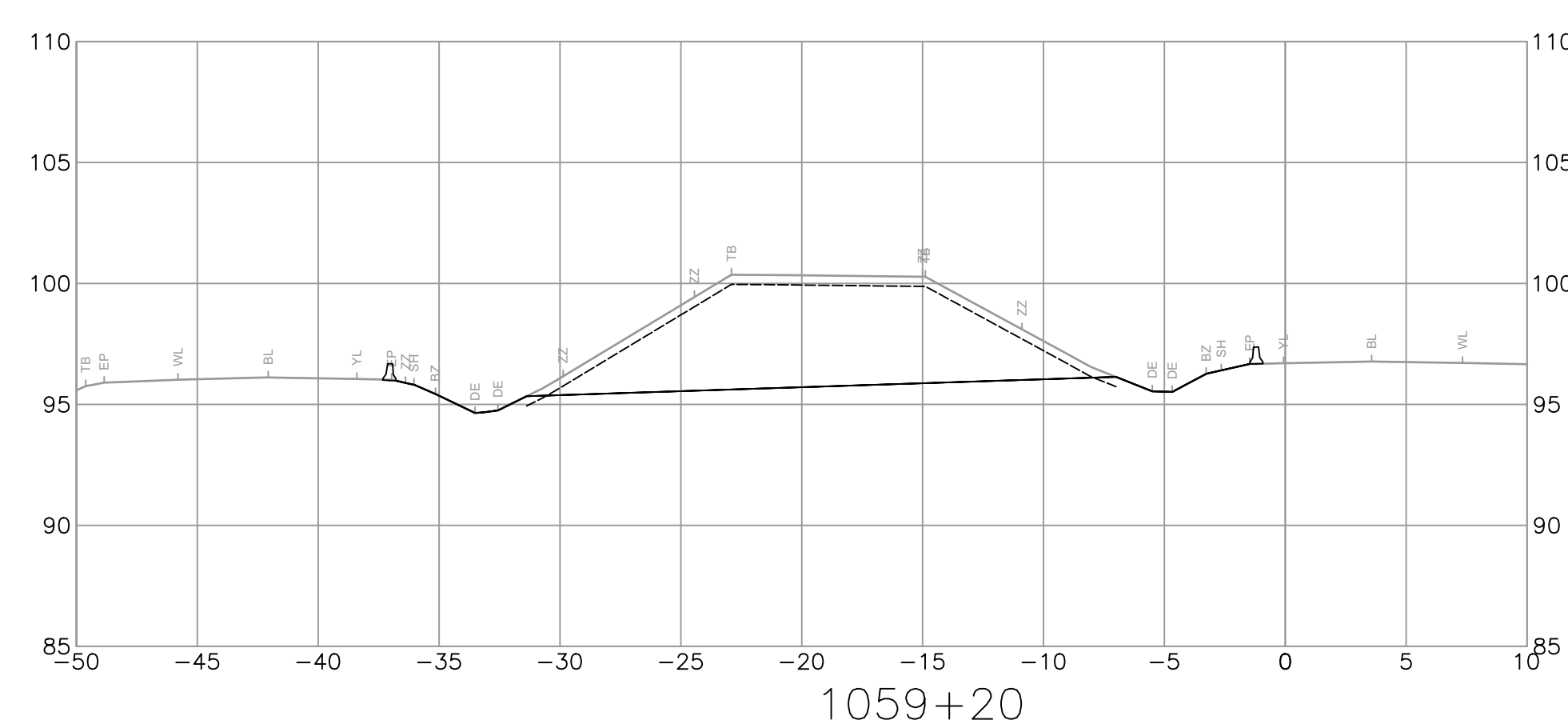
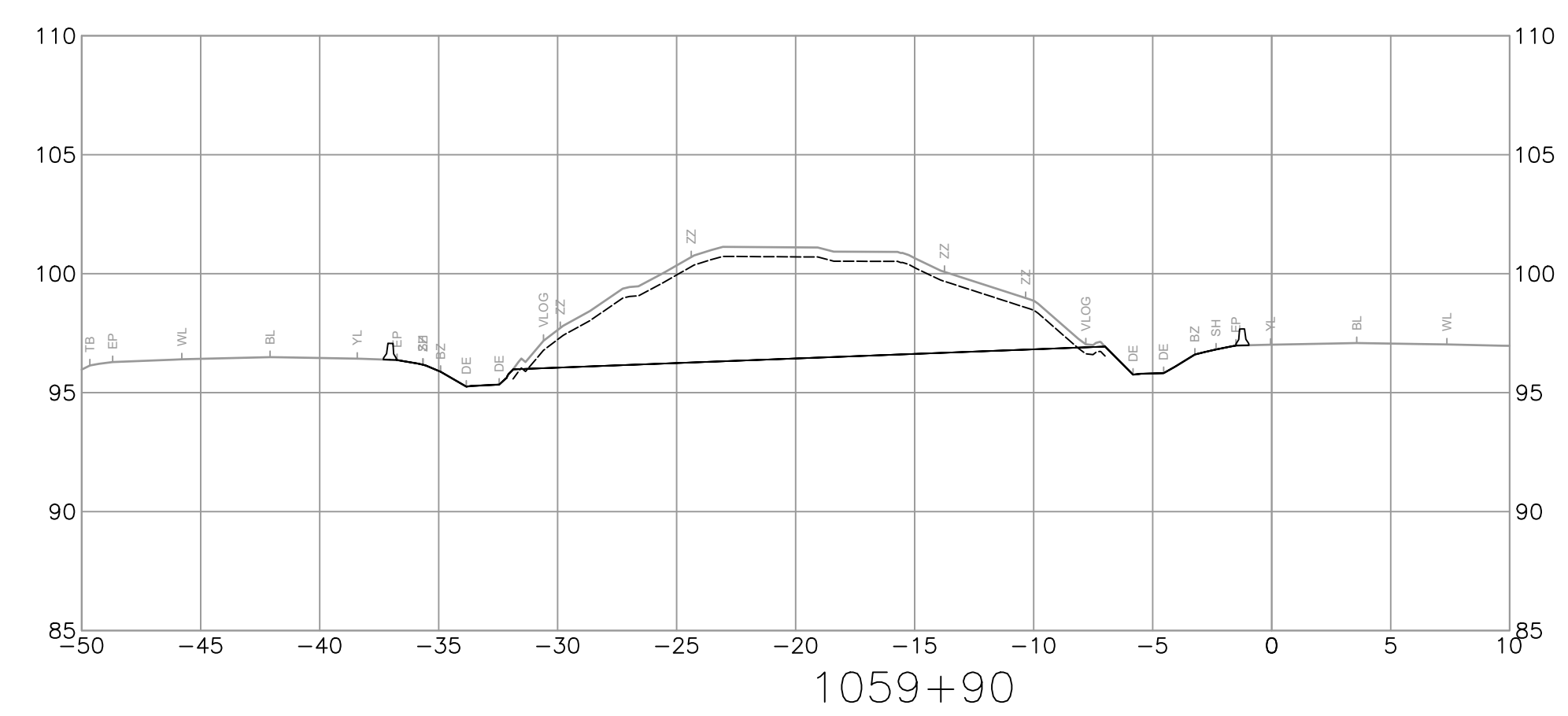
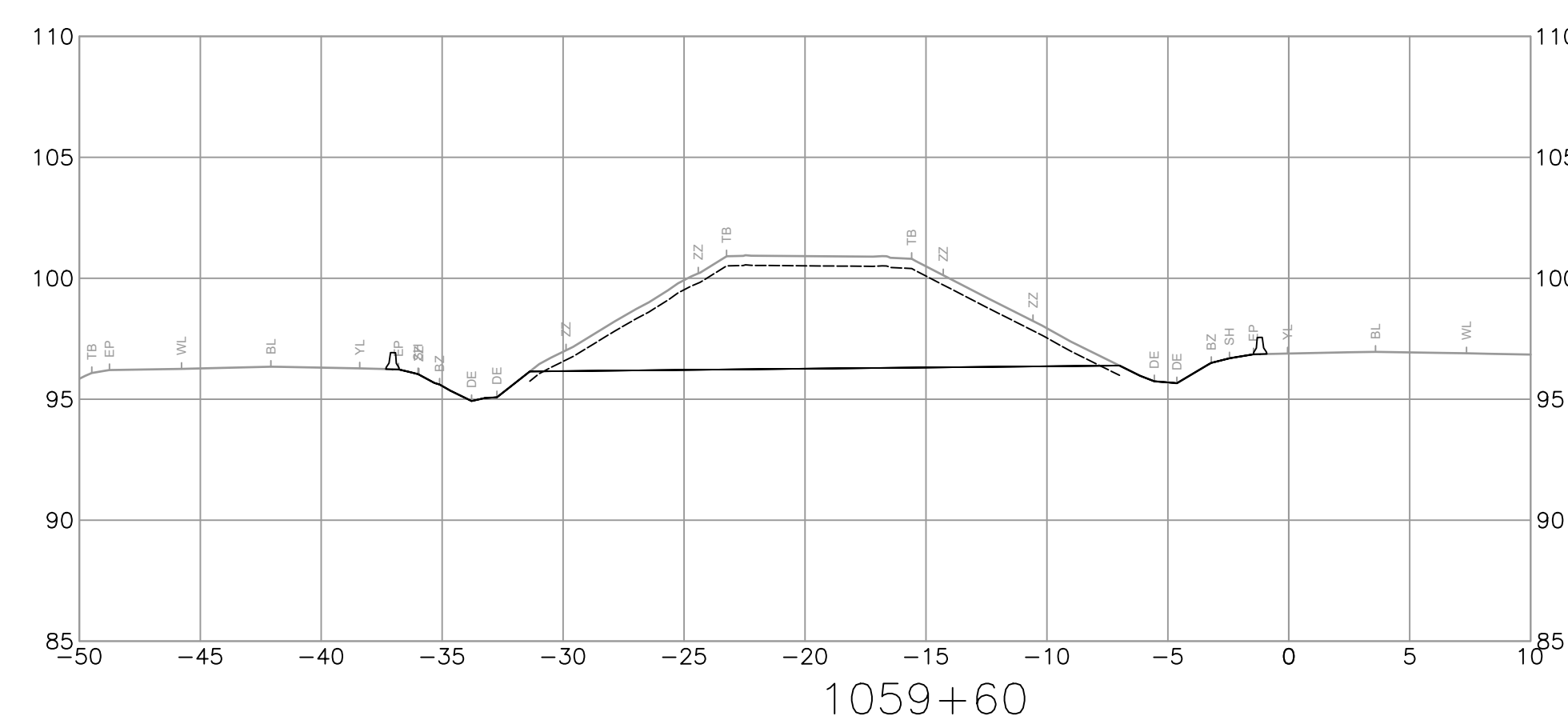
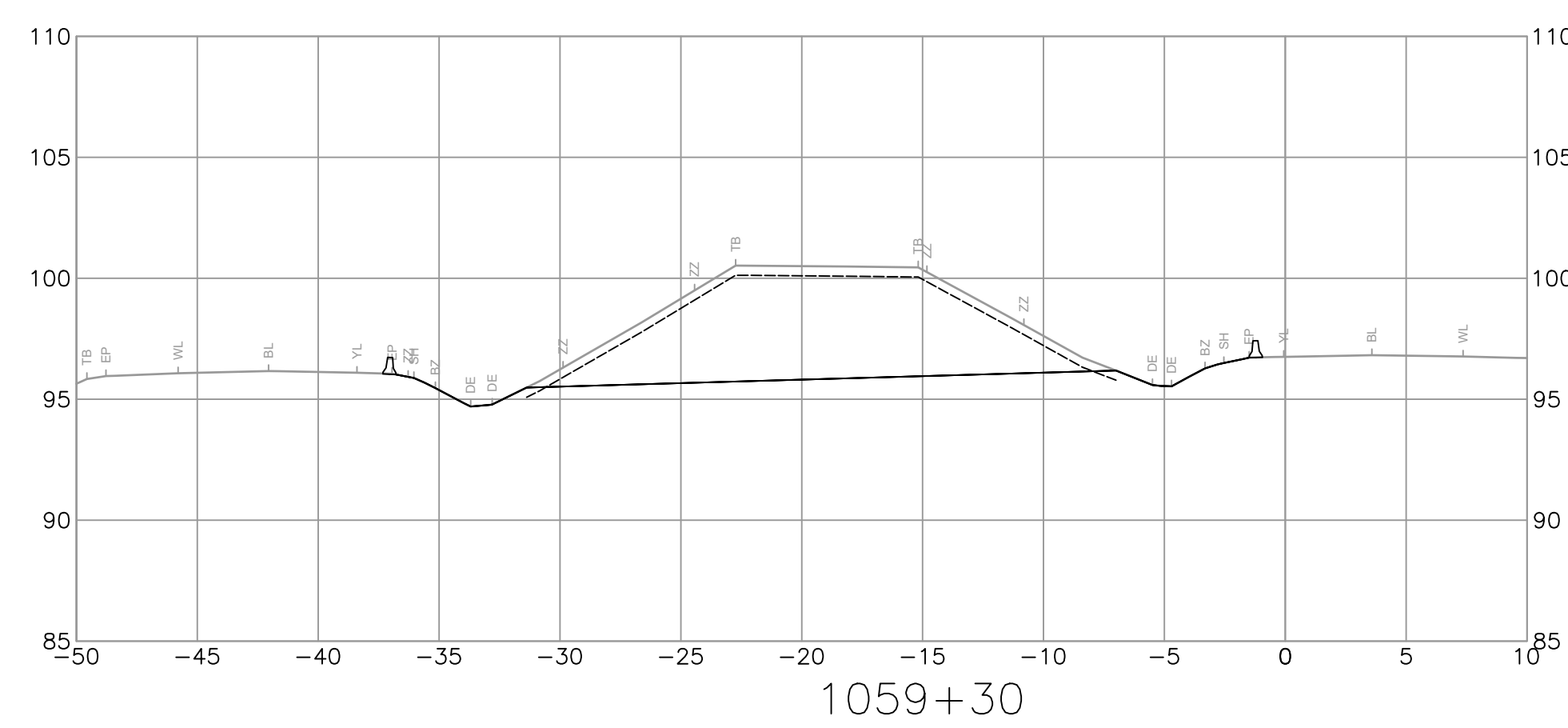
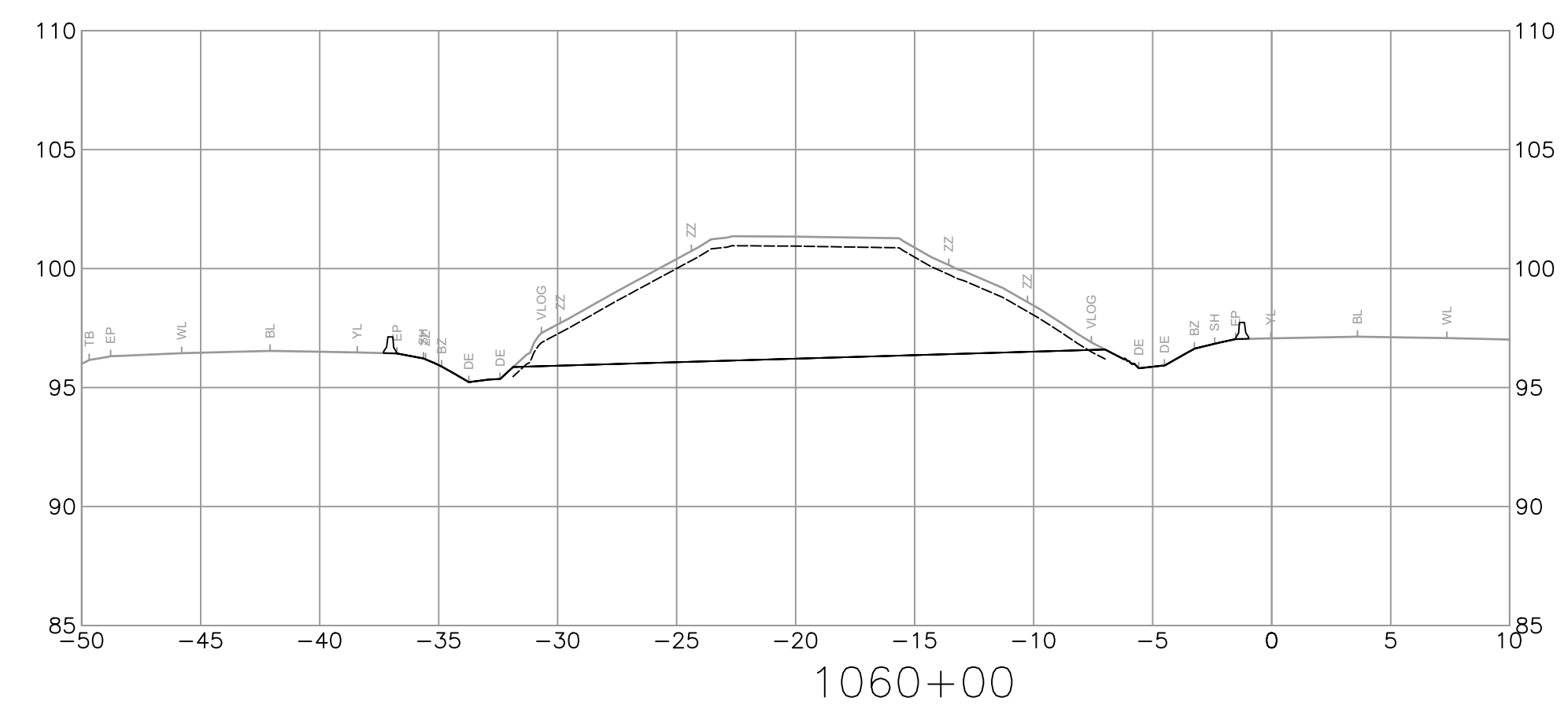
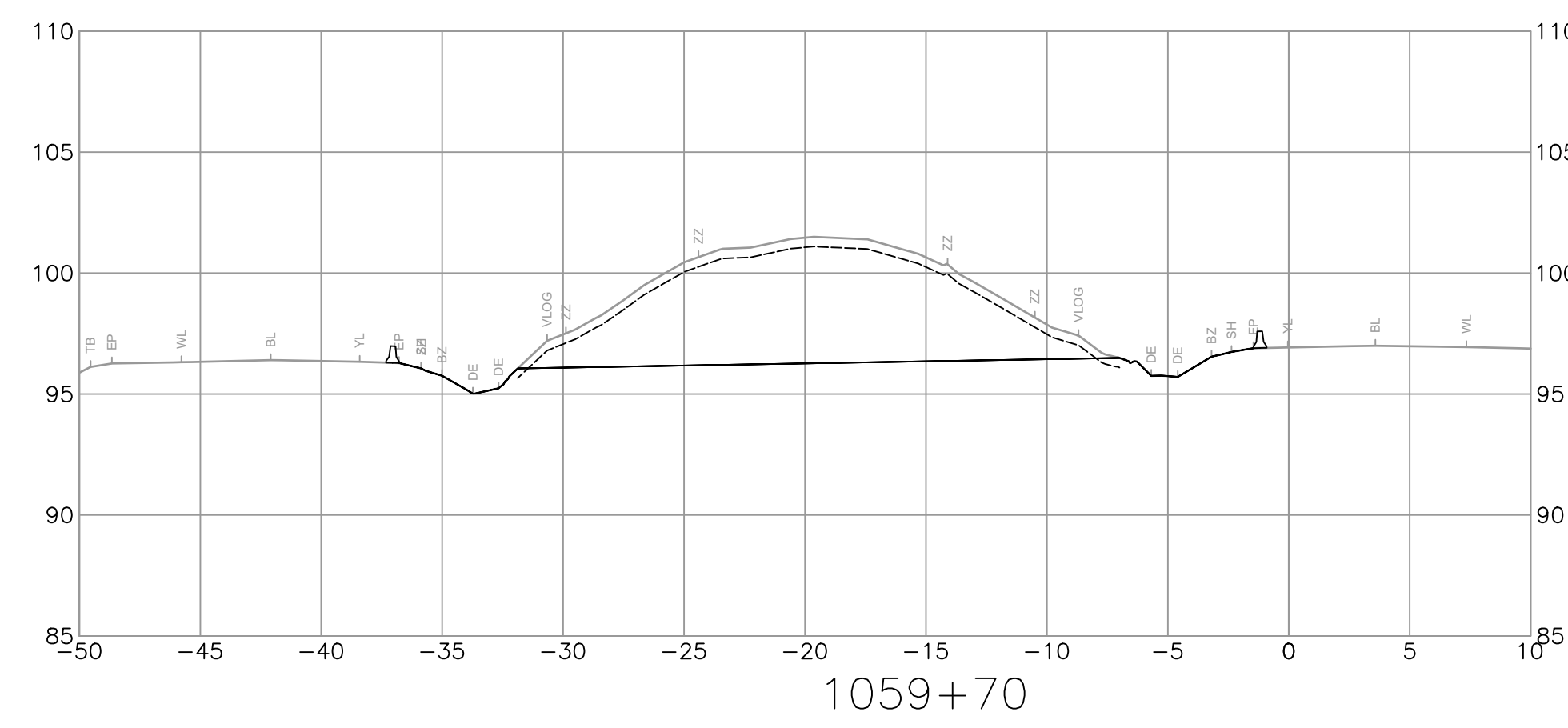
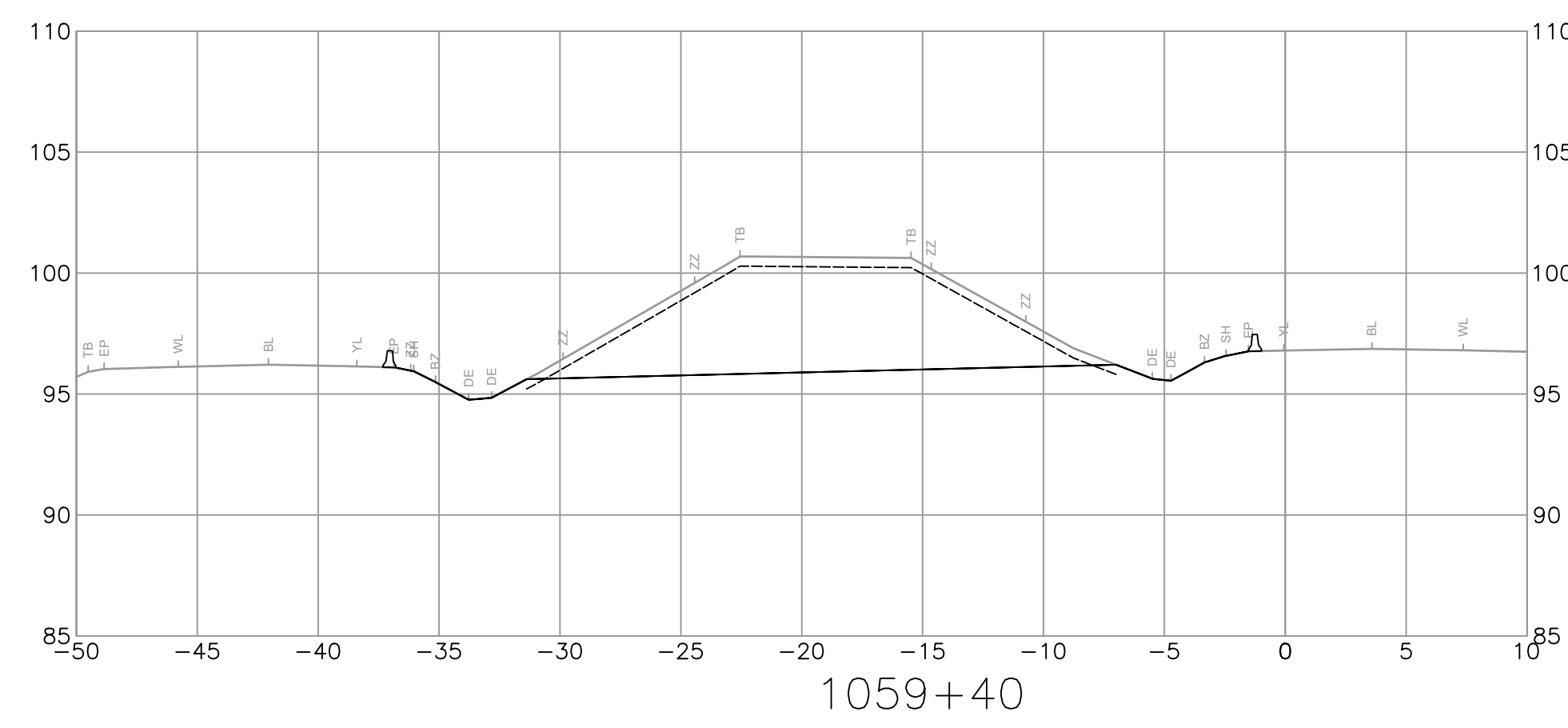
TEMPLATE CROSS SECTIONS

HIGHWAY 1 - 264 STREET TO MT LEHMAN ROAD ADVANCED WORKS
MEDIAN SOIL REMOVAL AND PRELOAD


STA 1058+20 TO STA 1059+10

FILE NUMBER	PROJECT NUMBER	REG	DRAWING NUMBER	REV
33036	12947-0001	1	R1-1062-1206	A

PLOT DATE: 2023/08/09 1: BPeables_33036_MedianSoilRemoval_Tender\DrawingProduction\1000_DesignSections\R1-1062-1000.dwg



LEGEND
 ——— EXISTING GROUND
 ——— DESIGN TOP SURFACE
 - - - STRIPPING SURFACE
 - - - ULTIMATE HIGHWAY TOP SURFACE
 - - - ULTIMATE HIGHWAY DATUM




SUITE 201, 8506 - 200 STREET
 LANGLEY, BRITISH COLUMBIA, V2Y 0M1
 PH : 604.371.0091 FAX : 604.371.0098

SCALE 0 2 1:250 12m

CAD FILENAME R1-1062-1000
 PLOT DATE 2023-08-08

REV	DATE	REVISIONS	NAME
A	2023-08-08	UPDATED SECTIONS	ASICC



MINISTRY OF TRANSPORTATION
 AND INFRASTRUCTURE

SOUTH COAST REGION
 HIGHWAY ENGINEERING AND GEOMATICS

CORY CLARK, P. ENG.
 ENGINEER OF RECORD

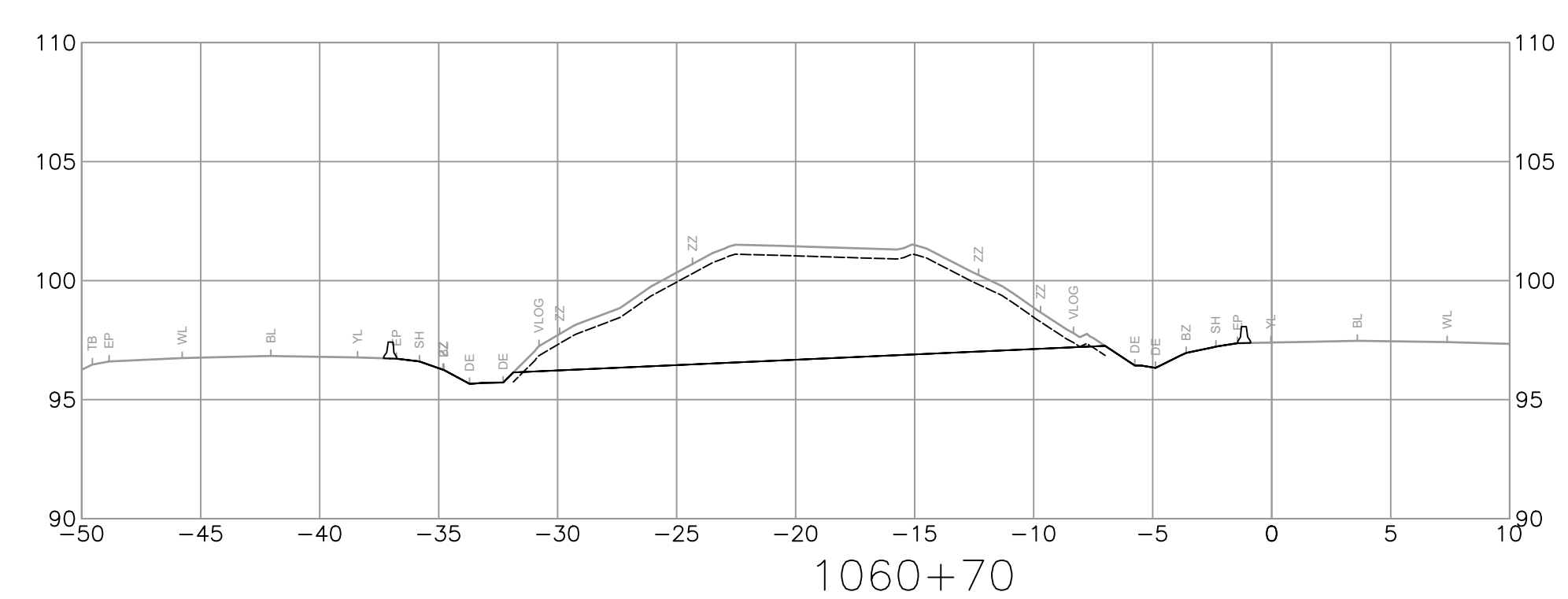
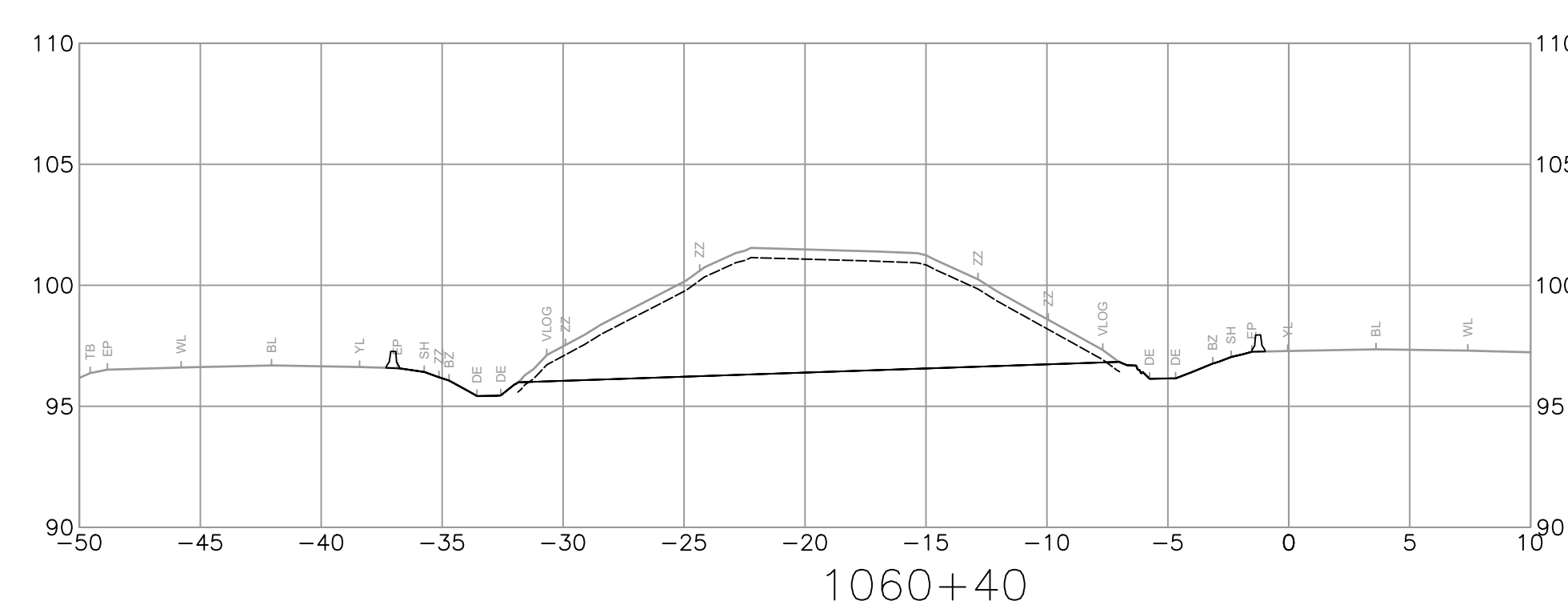
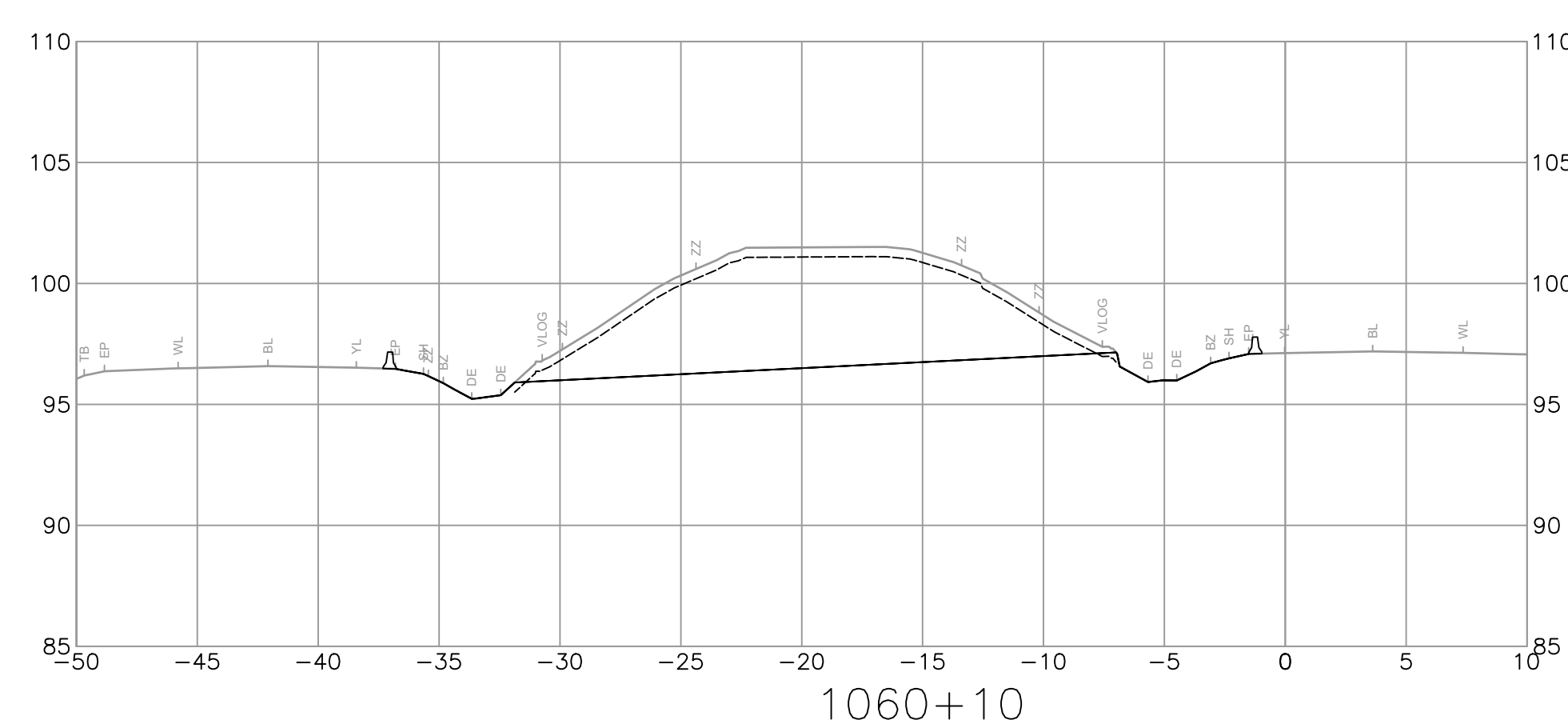
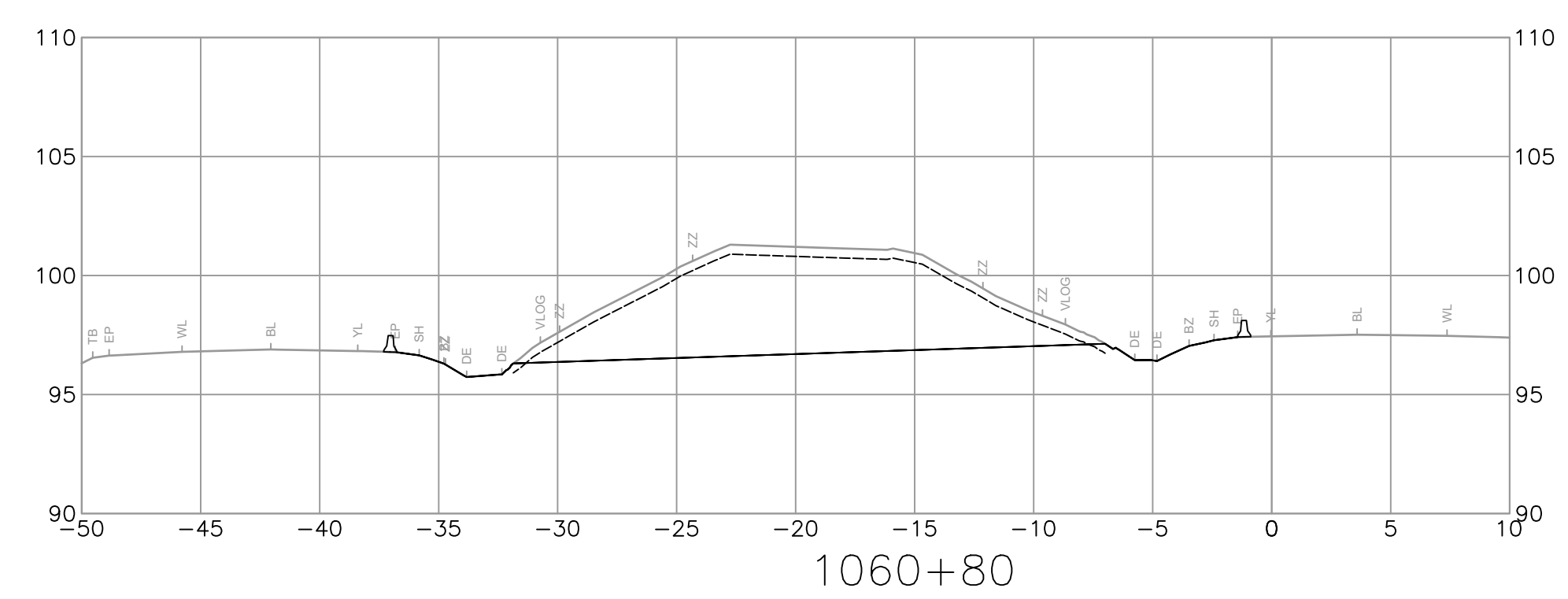
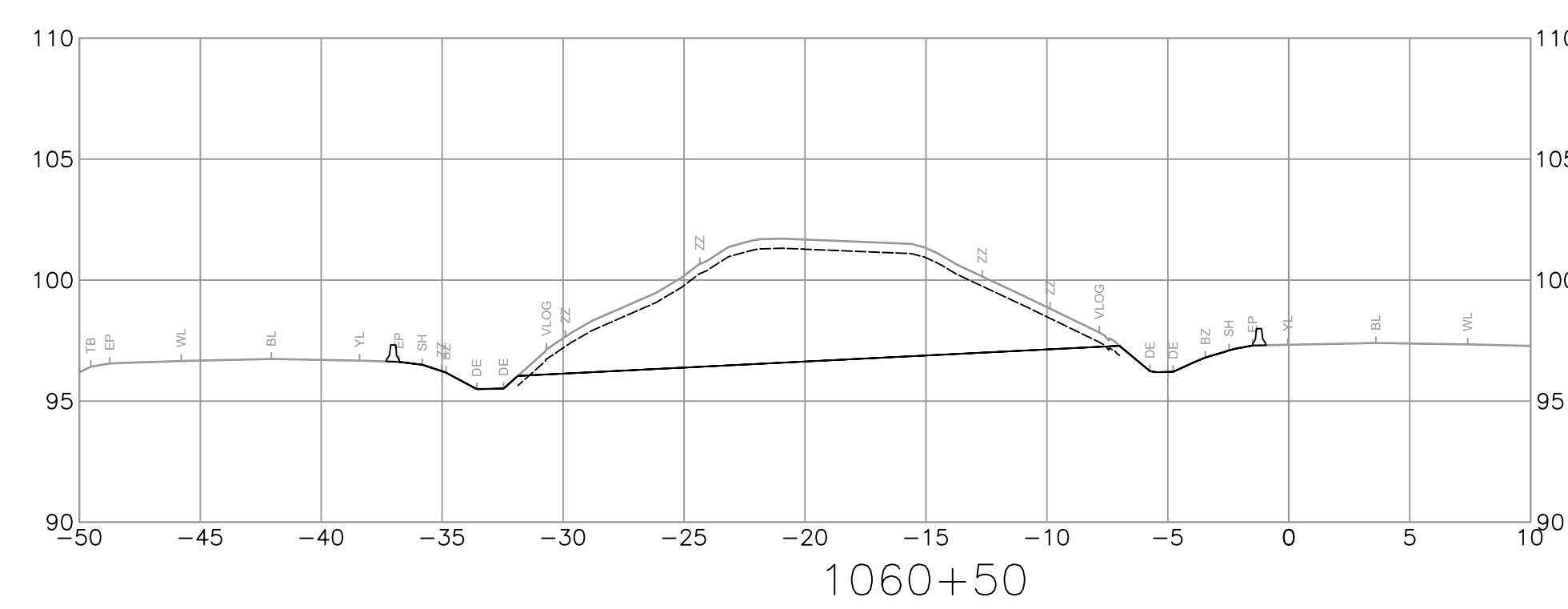
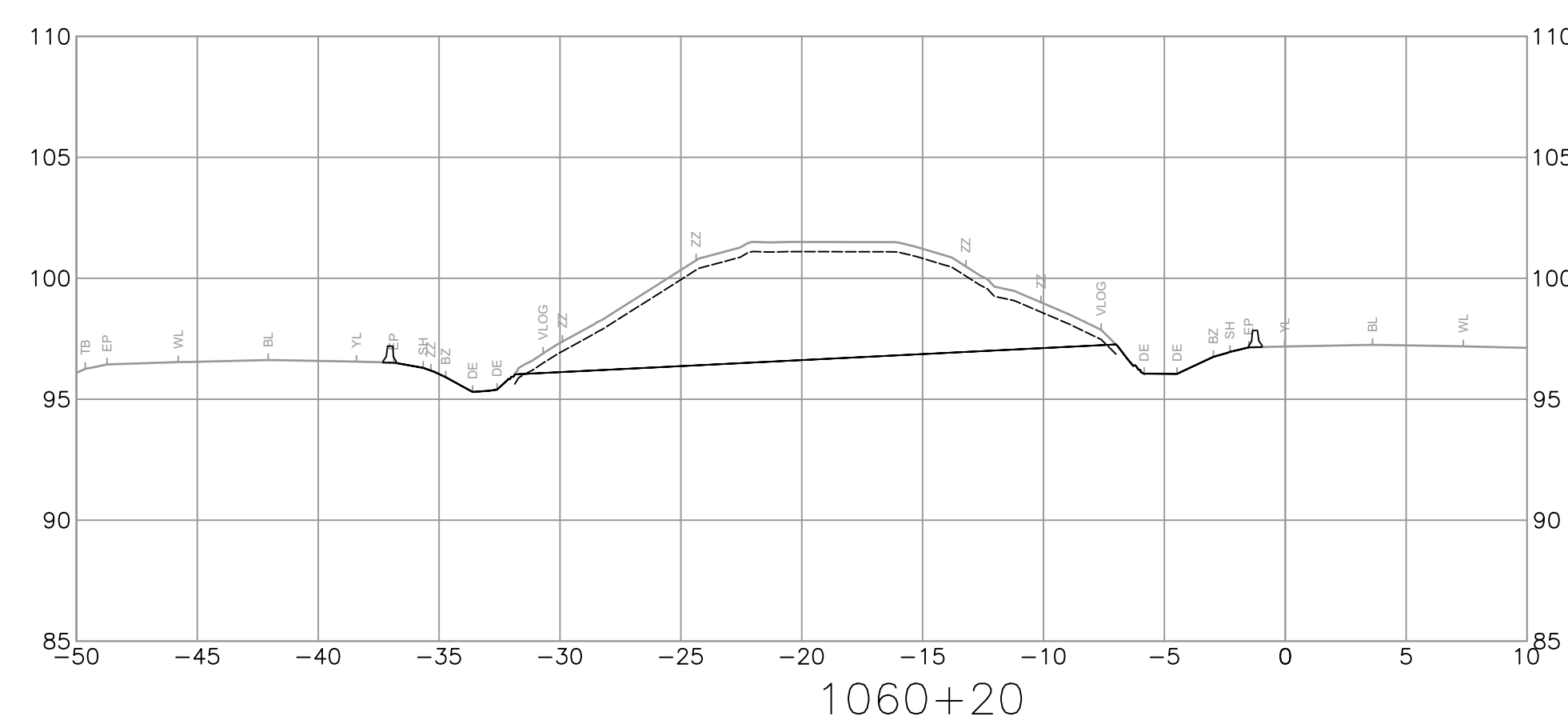
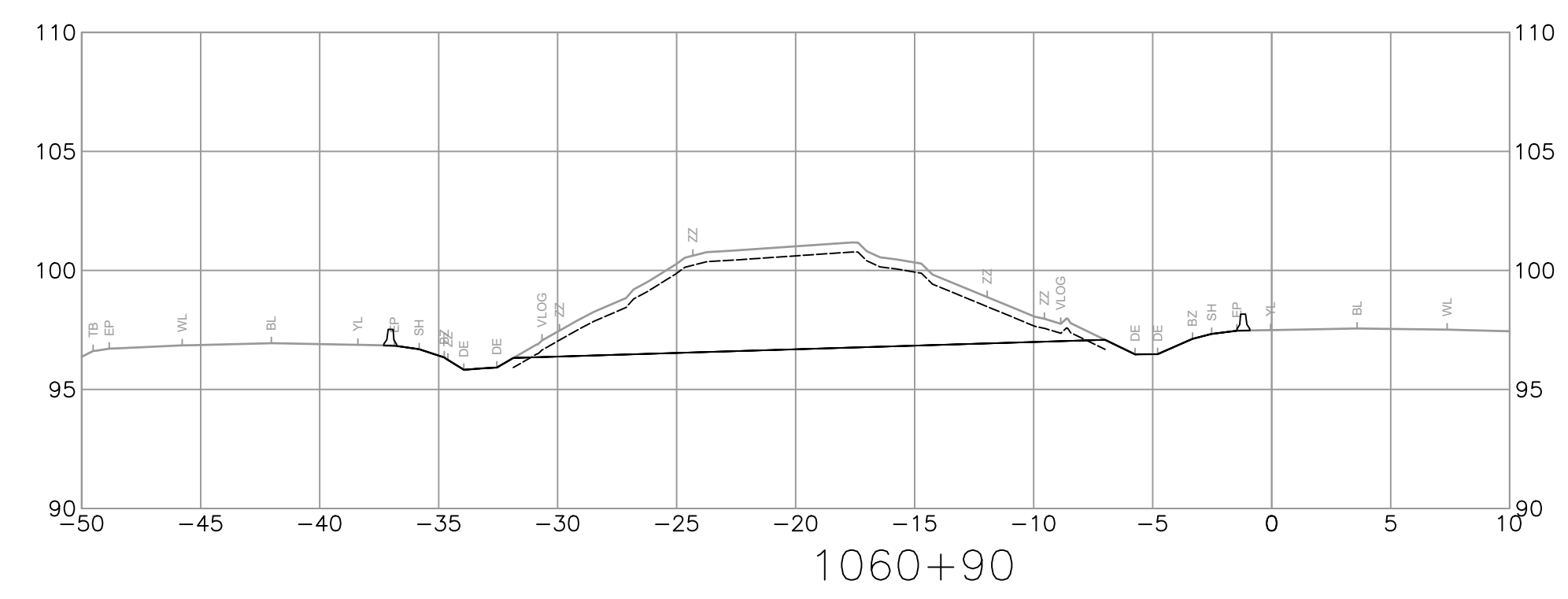
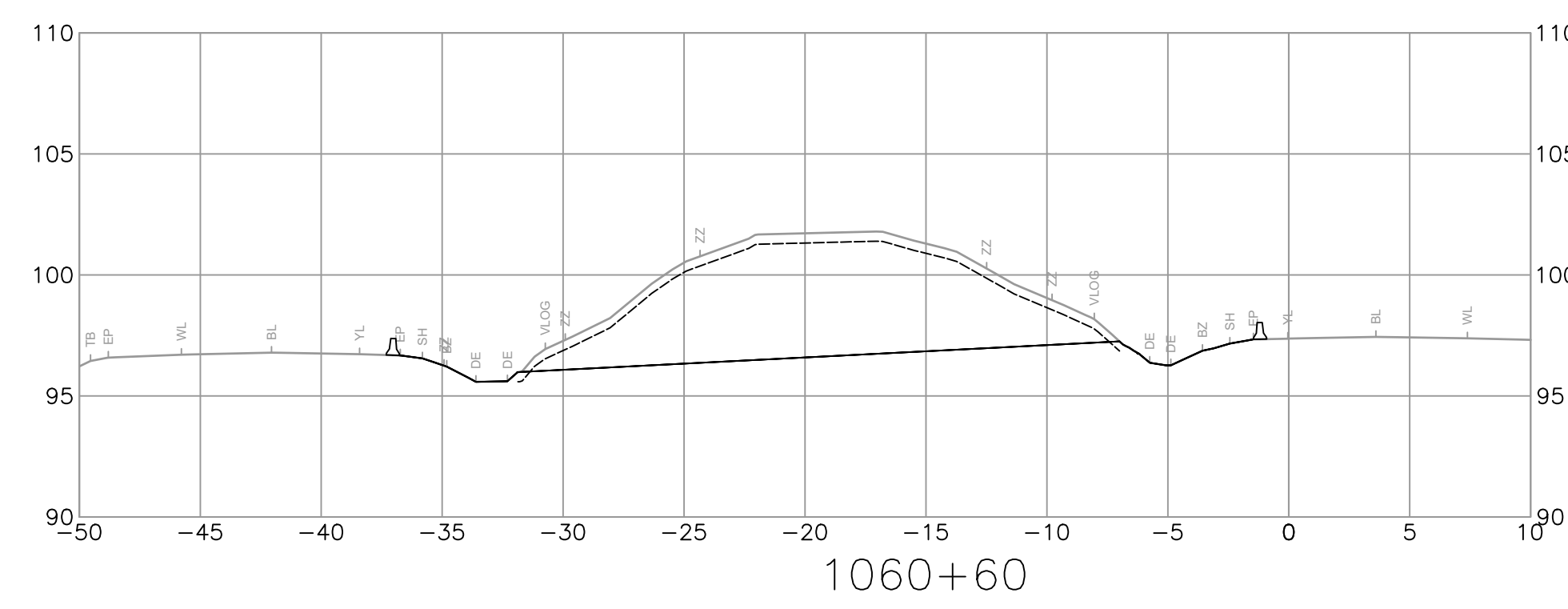
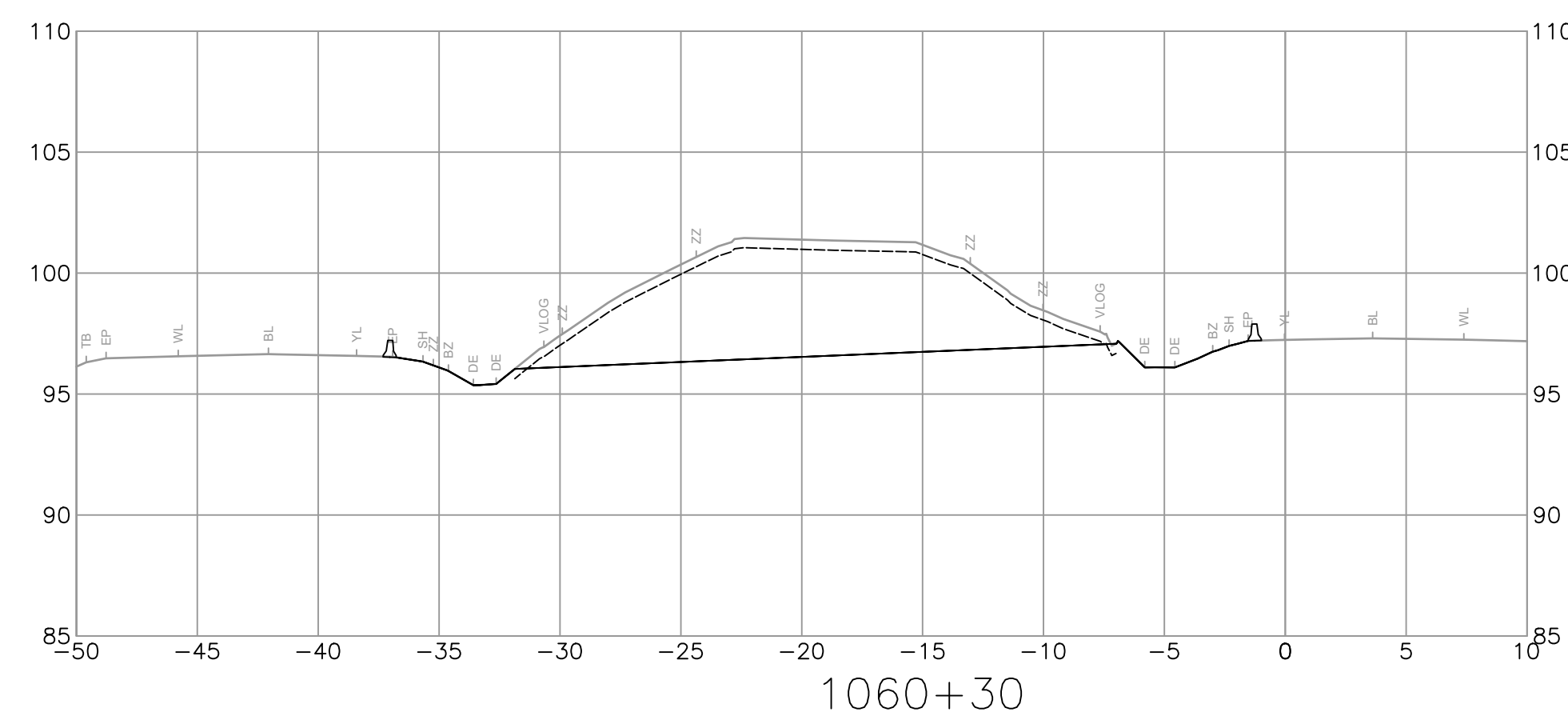
DESIGNED B. PEEBLES DATE 2023-02-23
 QUALITY CONTROL Z. PENDON DATE 2023-02-23
 QUALITY ASSURANCE C. CLARK DATE 2023-02-23
 DRAWN J. SHIM DATE 2023-02-23

TEMPLATE CROSS SECTIONS
 HIGHWAY 1 - 264 STREET TO MT LEHMAN ROAD ADVANCED WORKS
 MEDIAN SOIL REMOVAL AND PRELOAD

STA 1059+20 TO STA 1060+00

FILE NUMBER 33036	PROJECT NUMBER 12947-0001	REG 1	DRAWING NUMBER R1-1062-1207	REV A
----------------------	------------------------------	----------	--------------------------------	----------

PLOT DATE: 2023/08/09 1: BPeables_33036_MedionSoilRemoval_Tender\DrawingProduction\1000_DesignSections\R1-1062-1000.dwg

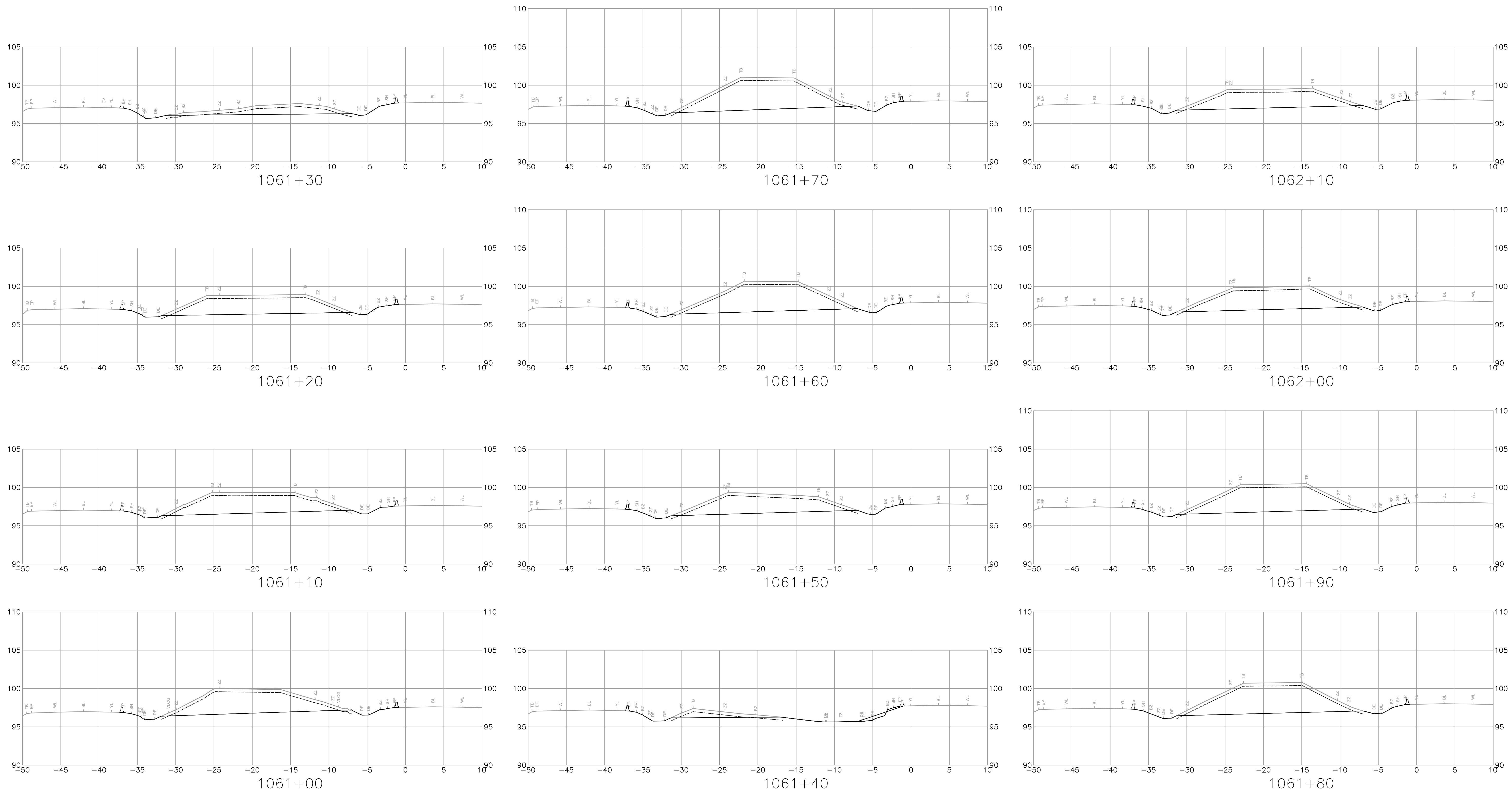


LEGEND



- EXISTING GROUND
- DESIGN TOP SURFACE
- - - STRIPPING SURFACE
- ULTIMATE HIGHWAY TOP SURFACE
- ULTIMATE HIGHWAY DATUM

 SUITE 201, 8506 - 200 STREET LANGLEY, BRITISH COLUMBIA, V2Y 0M1 PH : 604.371.0091 FAX : 604.371.0098	SCALE	CAD FILENAME: R1-1062-1000 PLOT DATE: 2023-08-08	BRITISH COLUMBIA MINISTRY OF TRANSPORTATION AND INFRASTRUCTURE SOUTH COAST REGION HIGHWAY ENGINEERING AND GEOMATICS		TEMPLATE CROSS SECTIONS HIGHWAY 1 - 264 STREET TO MT LEHMAN ROAD ADVANCED WORKS MEDIAN SOIL REMOVAL AND PRELOAD STA 1060+10 TO STA 1061+20																
	<table border="1" style="width: 100%; border-collapse: collapse;"> <thead> <tr> <th>REV</th> <th>DATE</th> <th>REVISIONS</th> <th>NAME</th> </tr> </thead> <tbody> <tr> <td>A</td> <td>2023-08-08</td> <td>UPDATED SECTIONS</td> <td>ASICC</td> </tr> </tbody> </table>	REV	DATE	REVISIONS	NAME	A	2023-08-08	UPDATED SECTIONS	ASICC	DESIGNED: <u>B. PEEBLES</u> DATE: 2023-02-23 QUALITY CONTROL: <u>Z. PENDON</u> DATE: 2023-02-23 QUALITY ASSURANCE: <u>C. CLARK</u> DATE: 2023-02-23 DRAWN: <u>J. SHIM</u> DATE: 2023-02-23	CORY CLARK, P. ENG. ENGINEER OF RECORD DATE:	<table border="1" style="width: 100%; border-collapse: collapse;"> <tr> <td>FILE NUMBER</td> <td>PROJECT NUMBER</td> <td>REG</td> <td>DRAWING NUMBER</td> <td>REV</td> </tr> <tr> <td style="text-align: center;">33036</td> <td style="text-align: center;">12947-0001</td> <td style="text-align: center;">1</td> <td style="text-align: center;">R1-1062-1208</td> <td style="text-align: center;">A</td> </tr> </table>	FILE NUMBER	PROJECT NUMBER	REG	DRAWING NUMBER	REV	33036	12947-0001	1	R1-1062-1208
REV	DATE	REVISIONS	NAME																		
A	2023-08-08	UPDATED SECTIONS	ASICC																		
FILE NUMBER	PROJECT NUMBER	REG	DRAWING NUMBER	REV																	
33036	12947-0001	1	R1-1062-1208	A																	

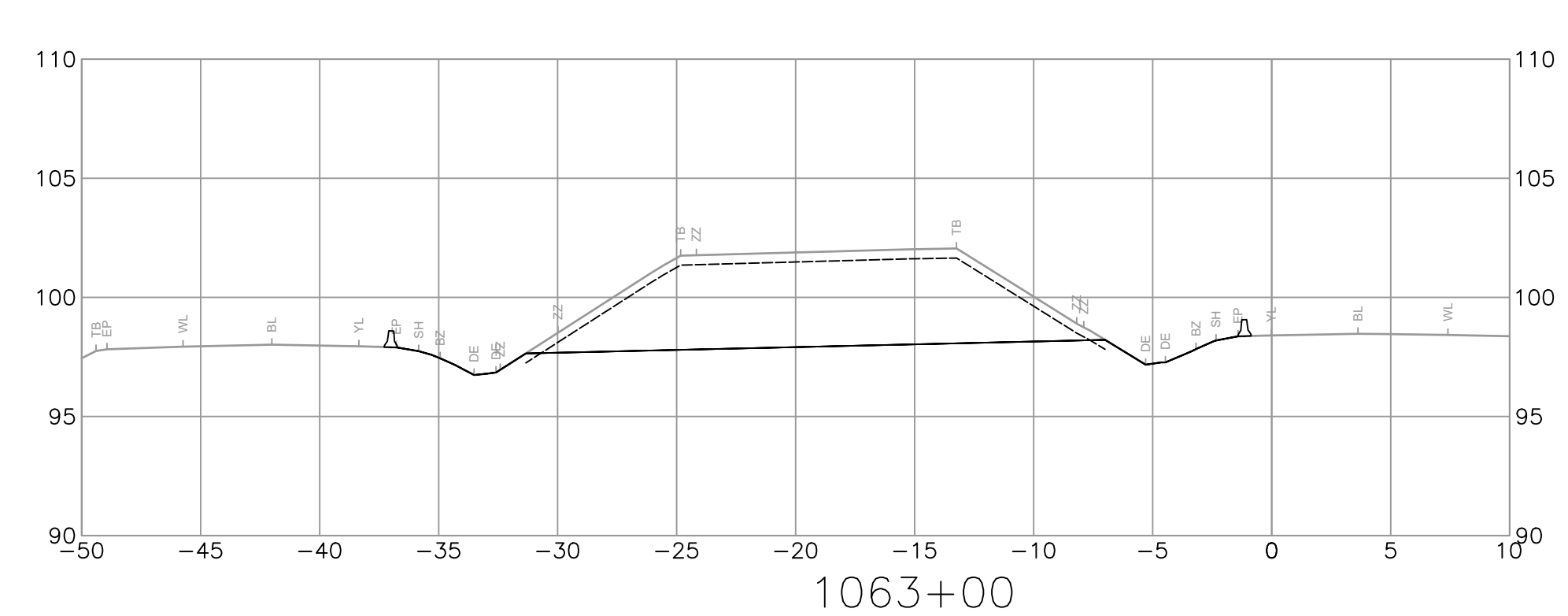
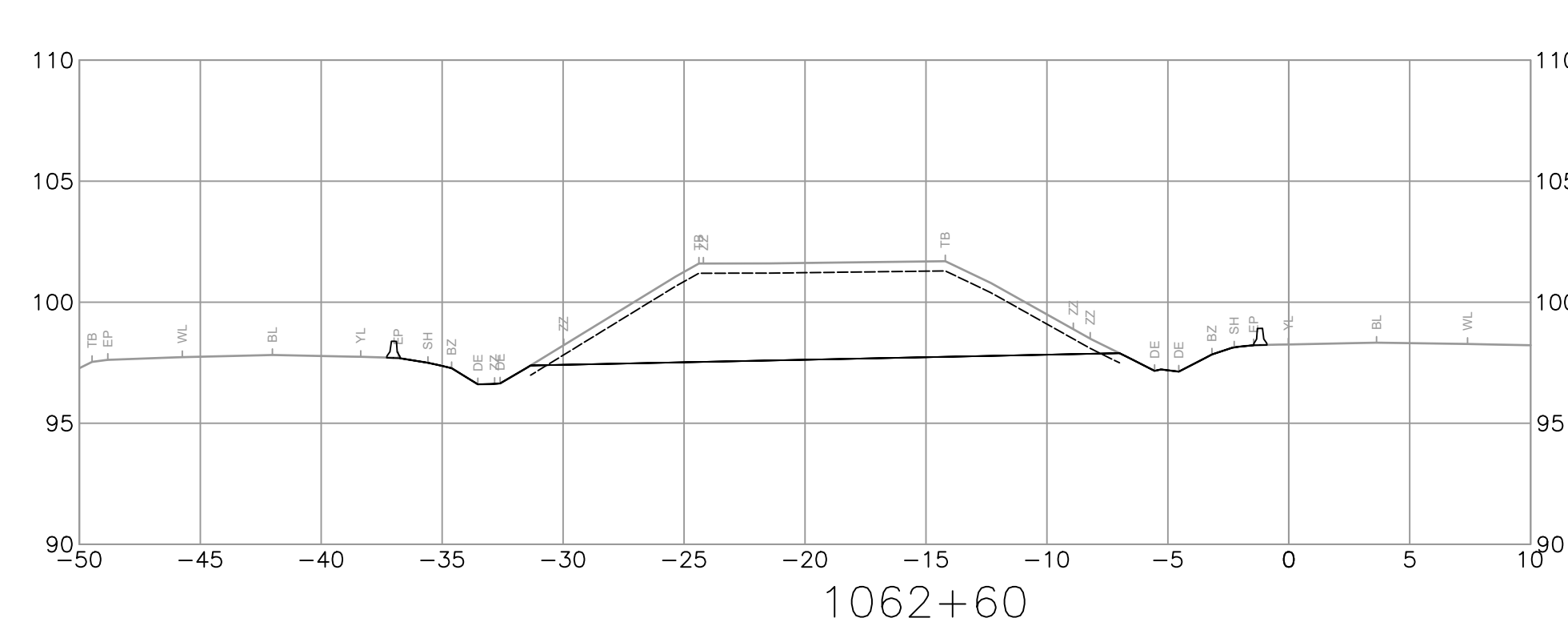
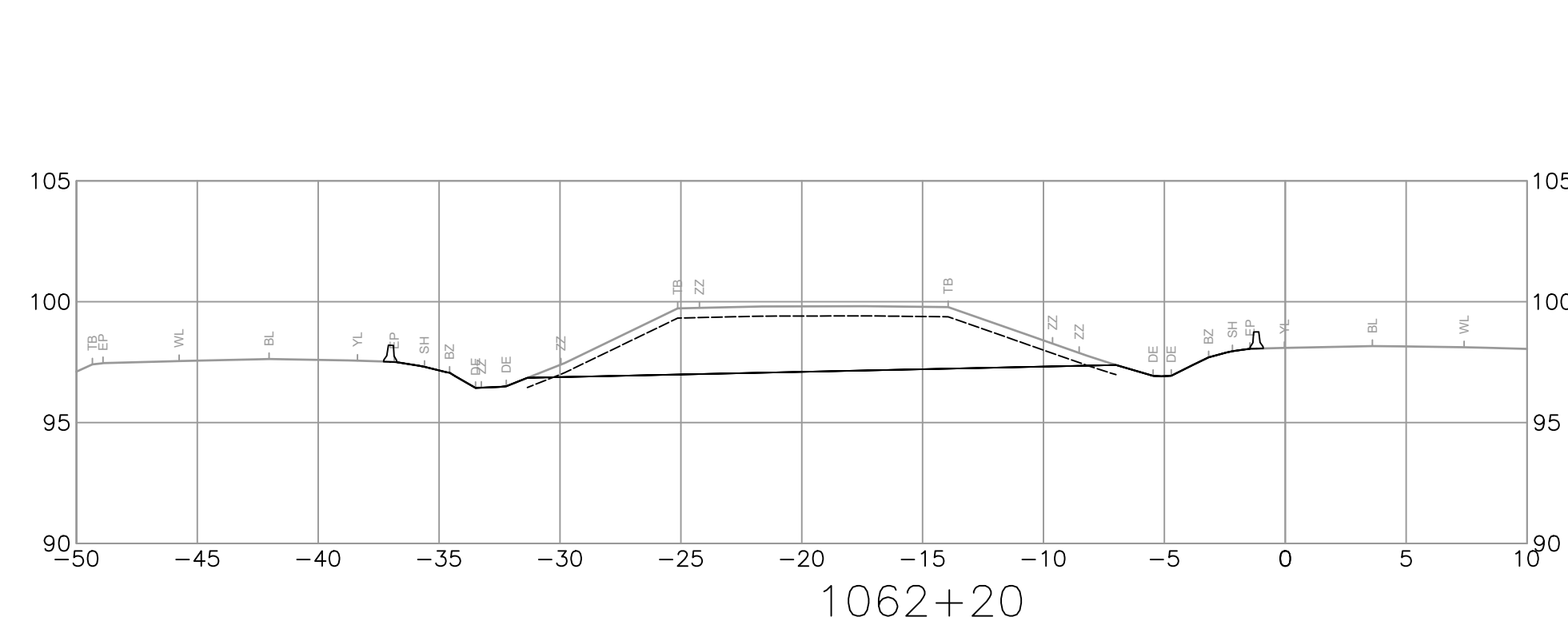
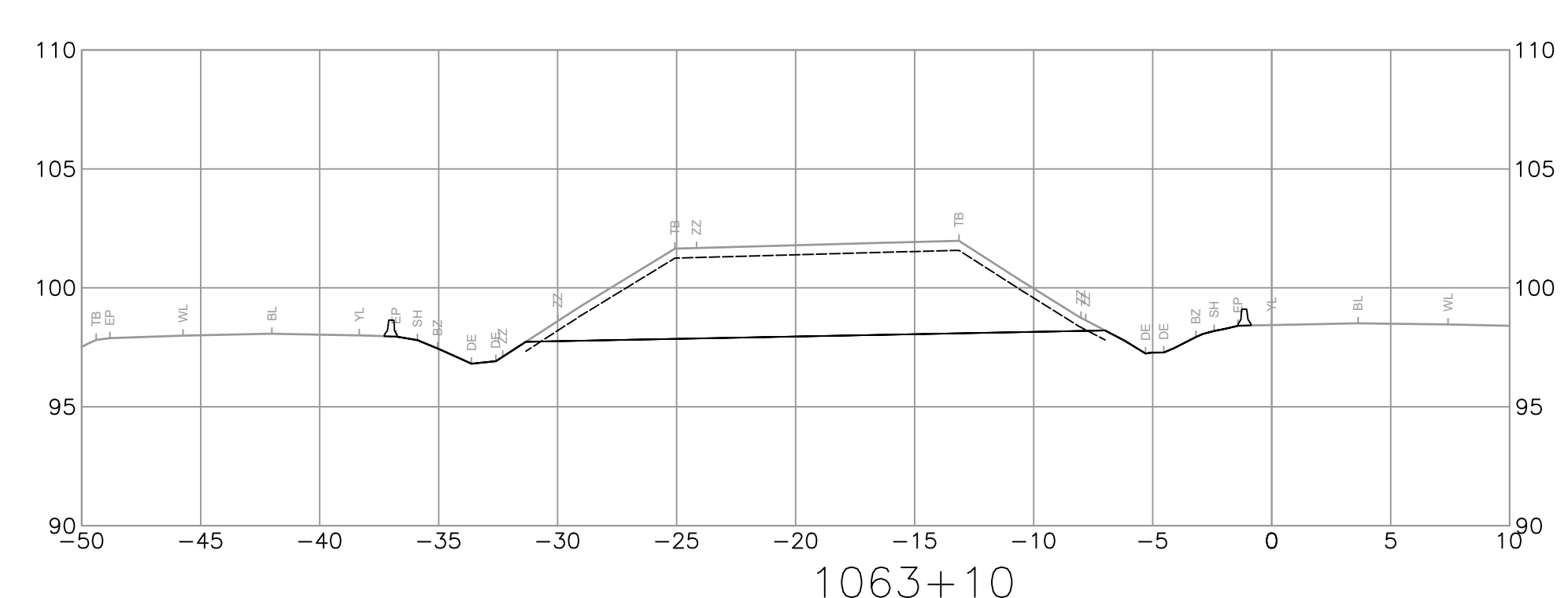
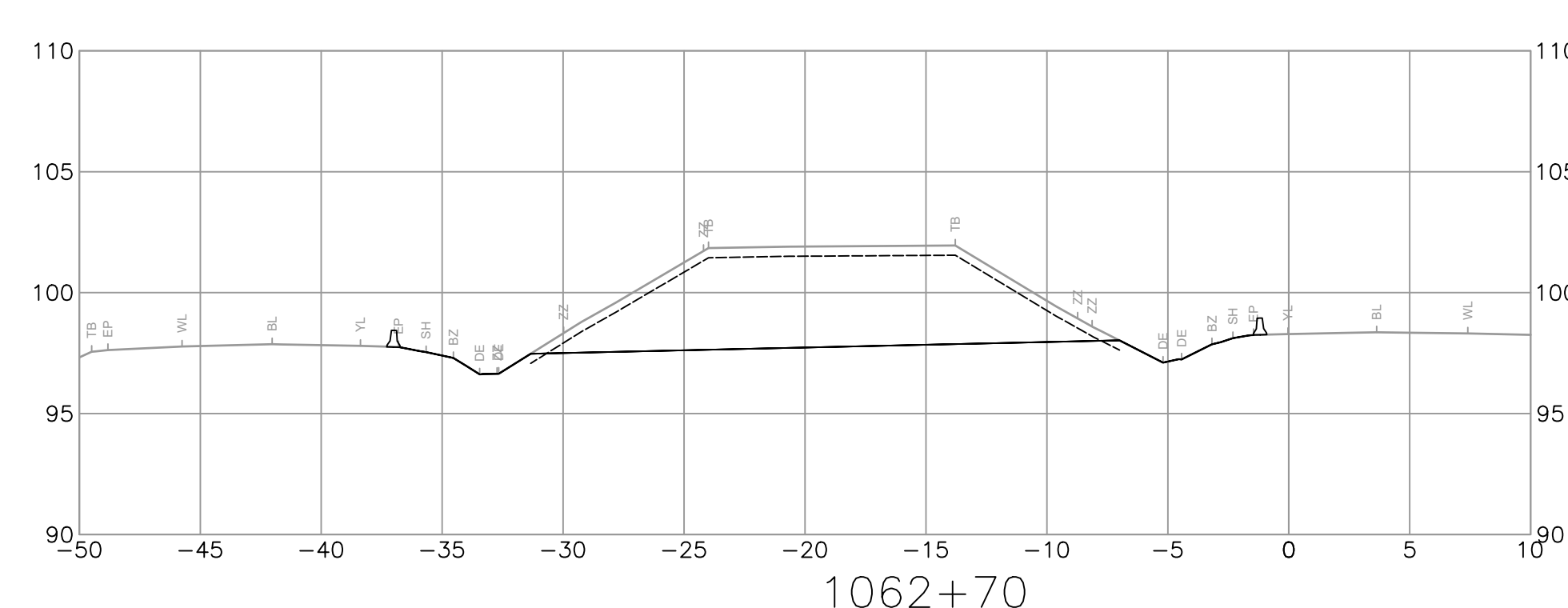
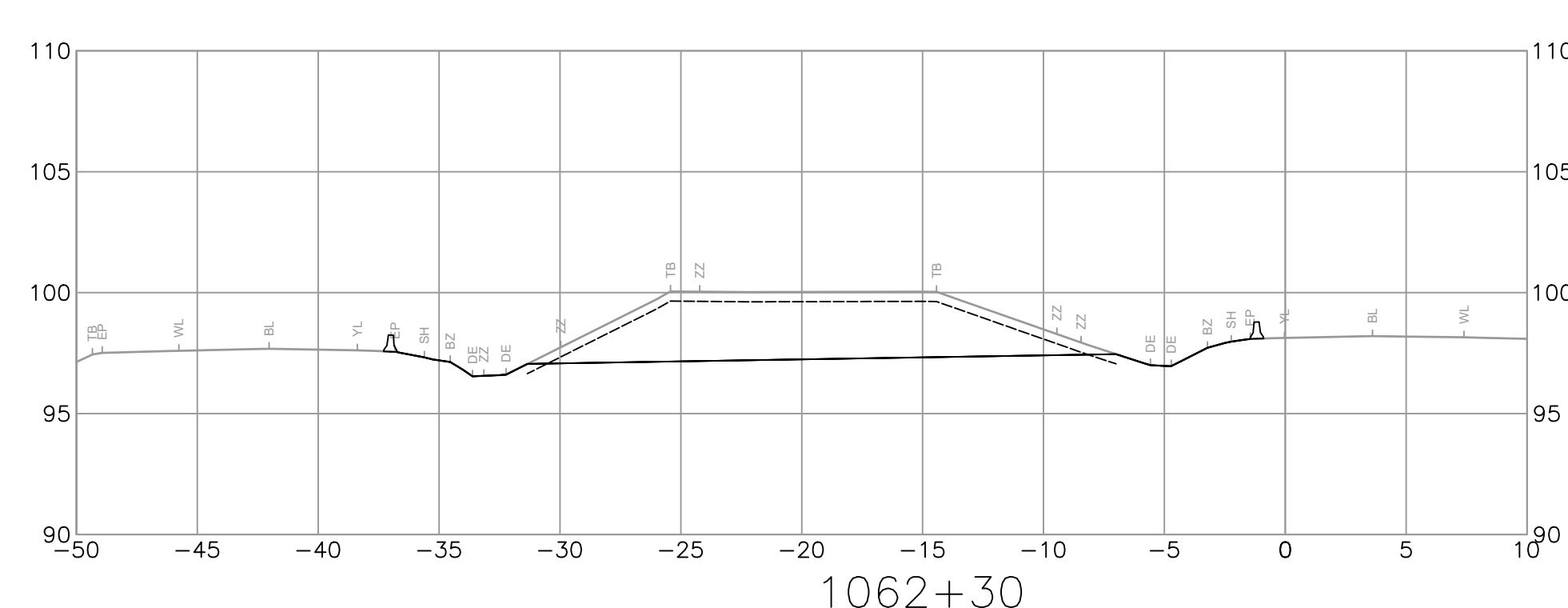
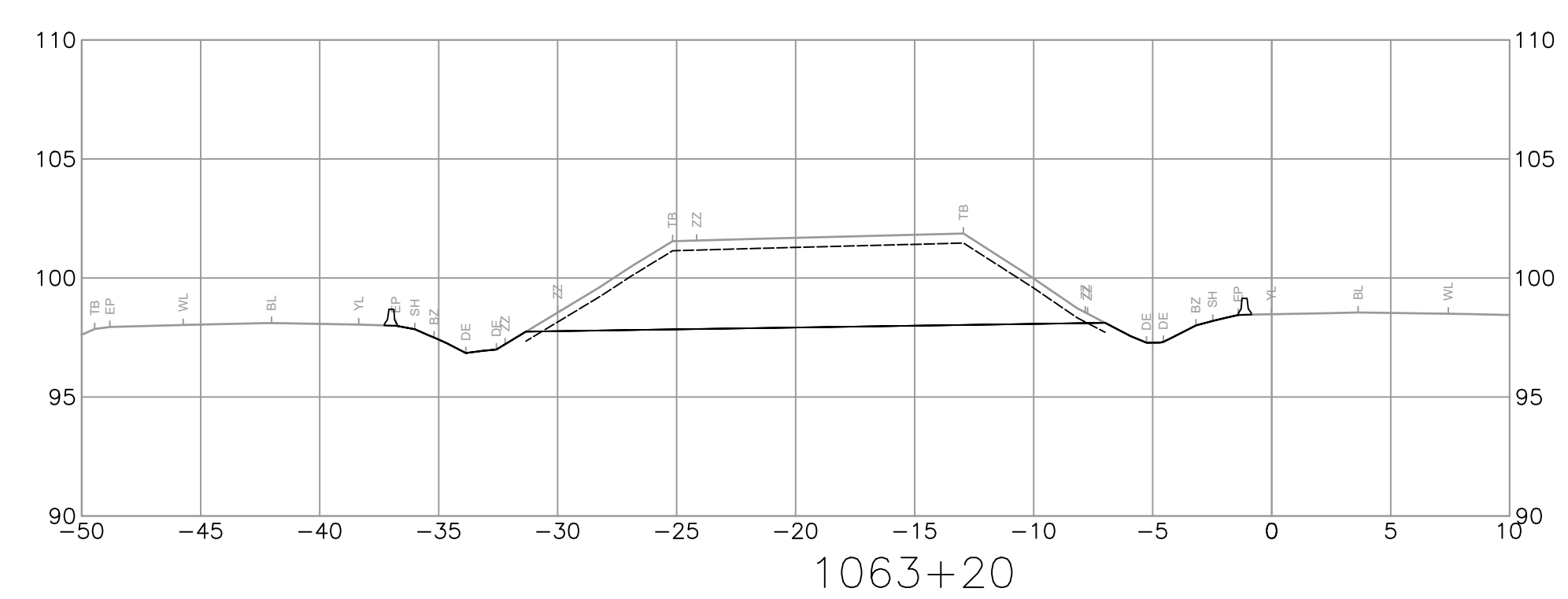
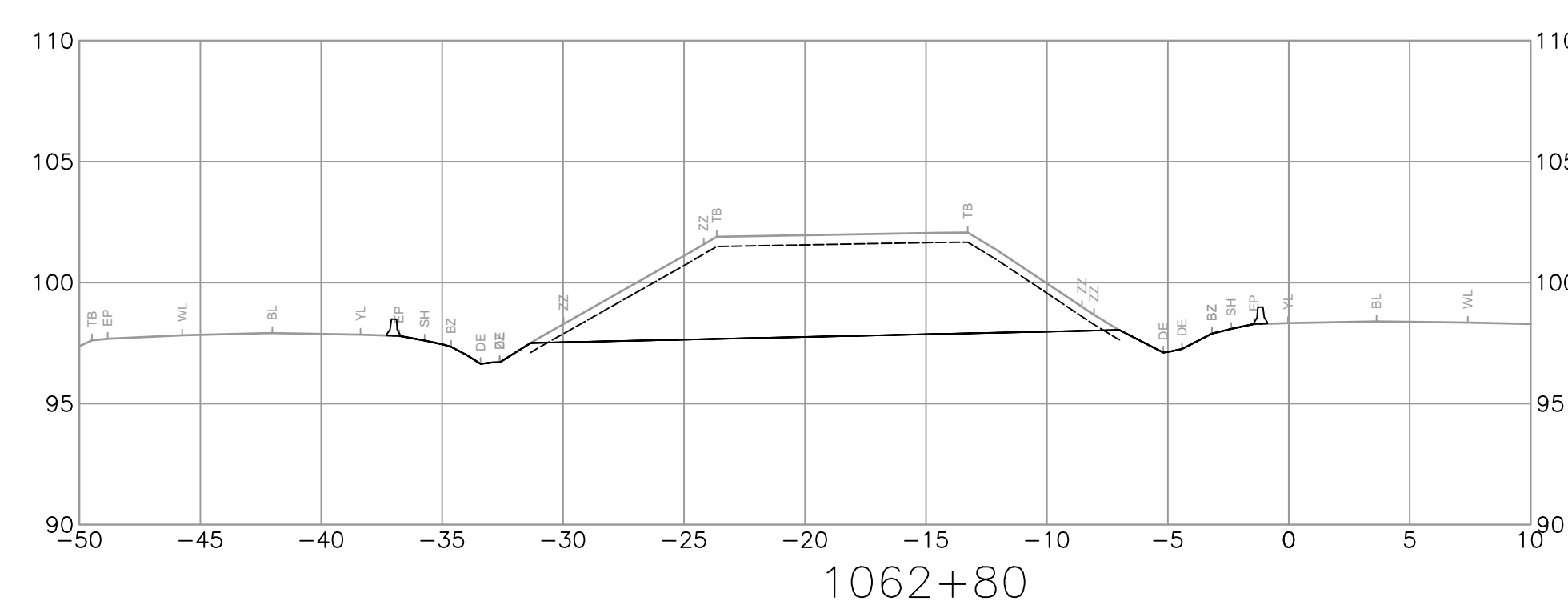
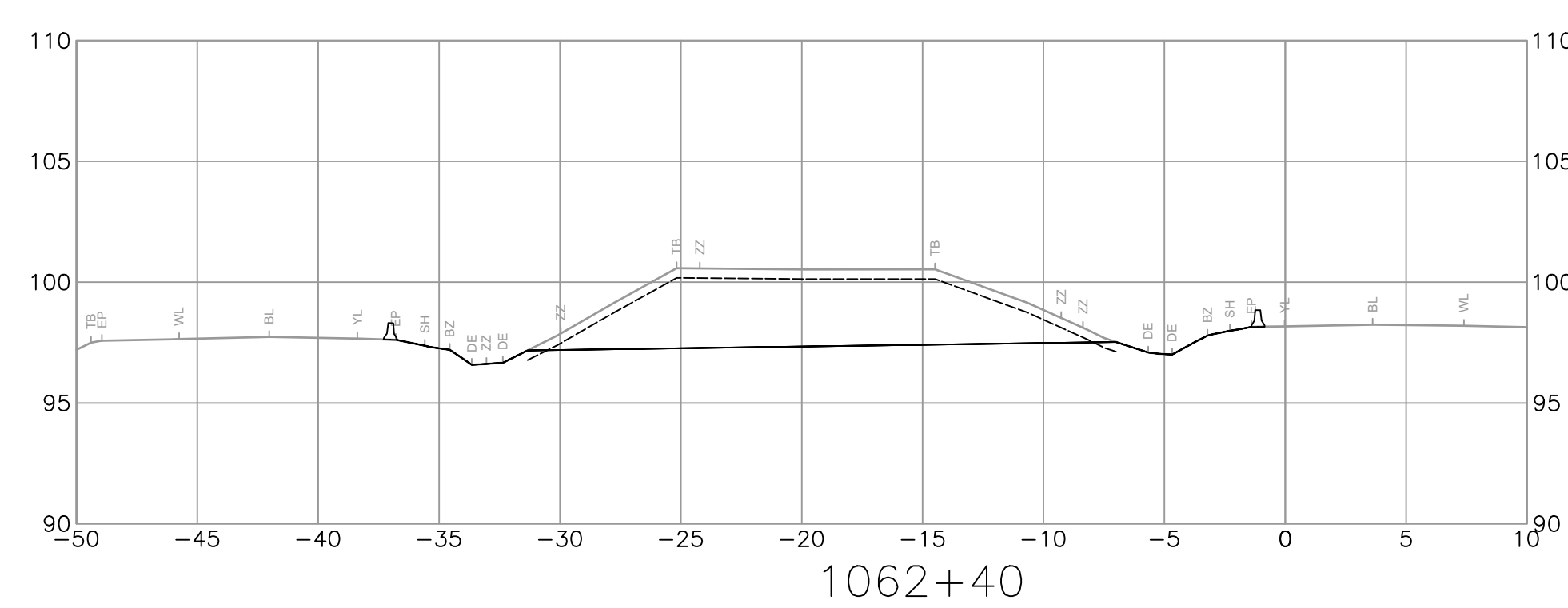
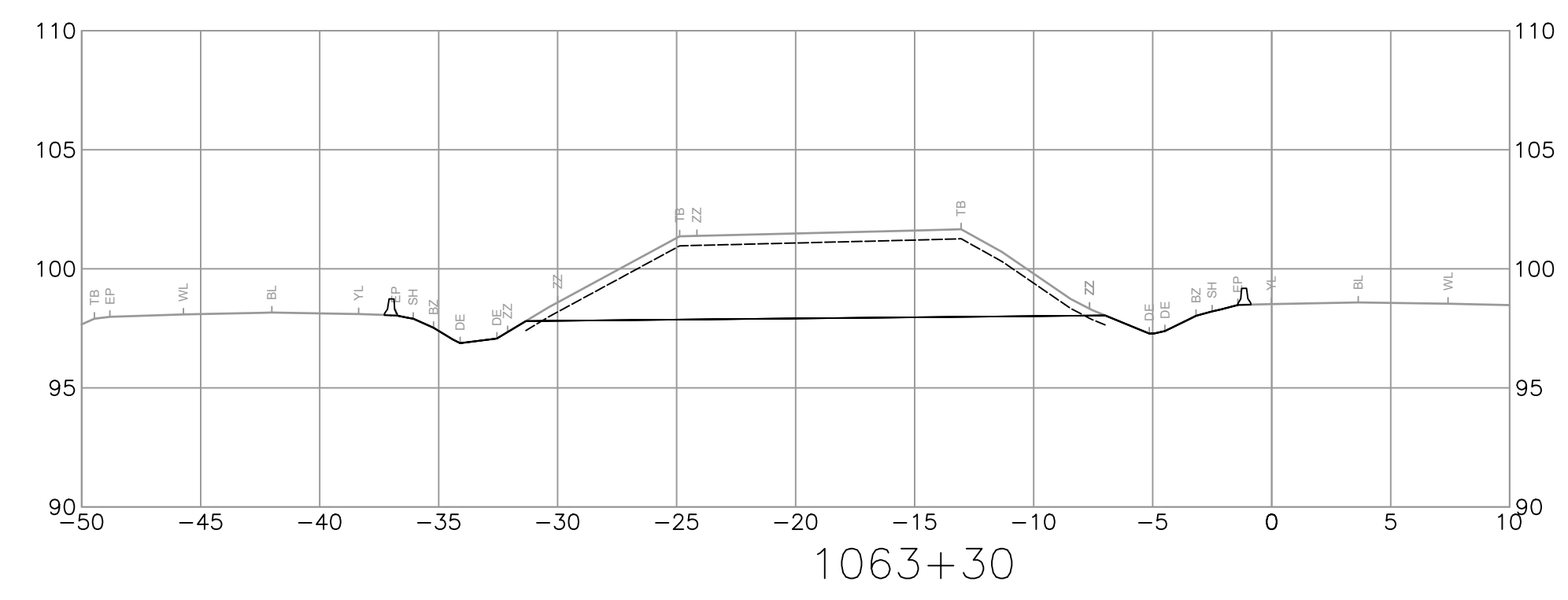
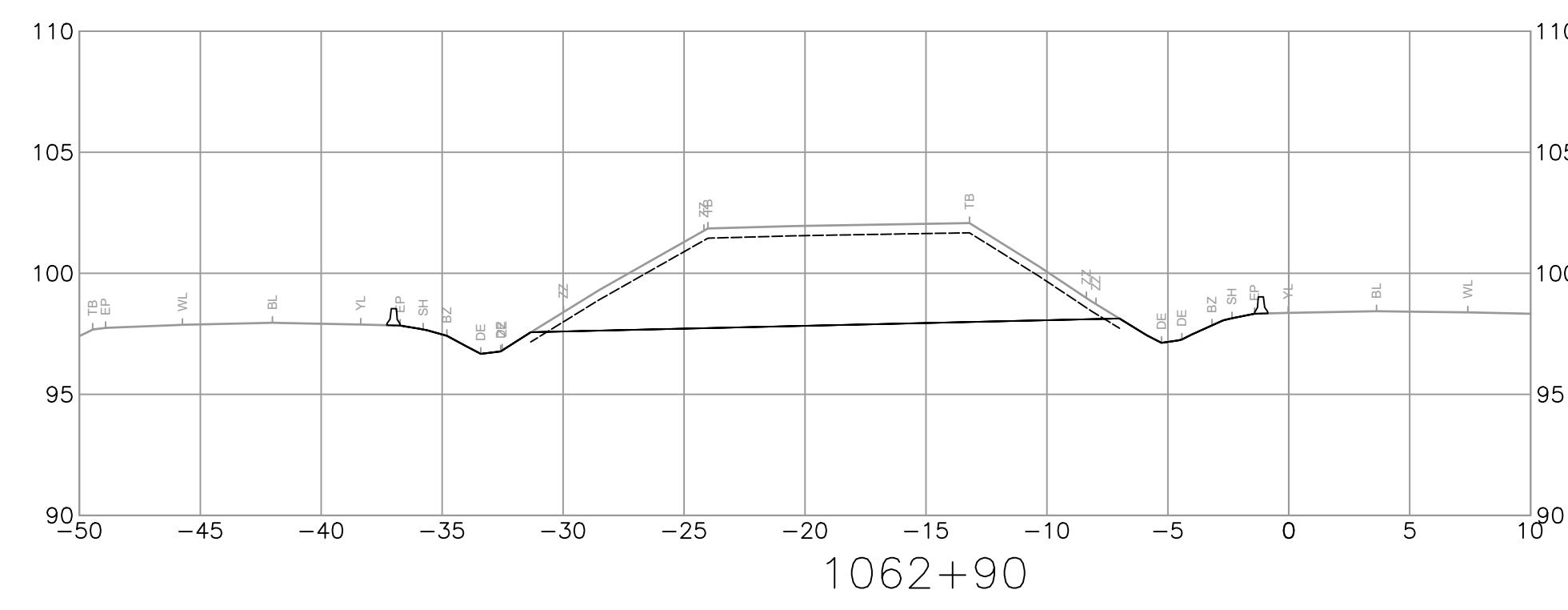
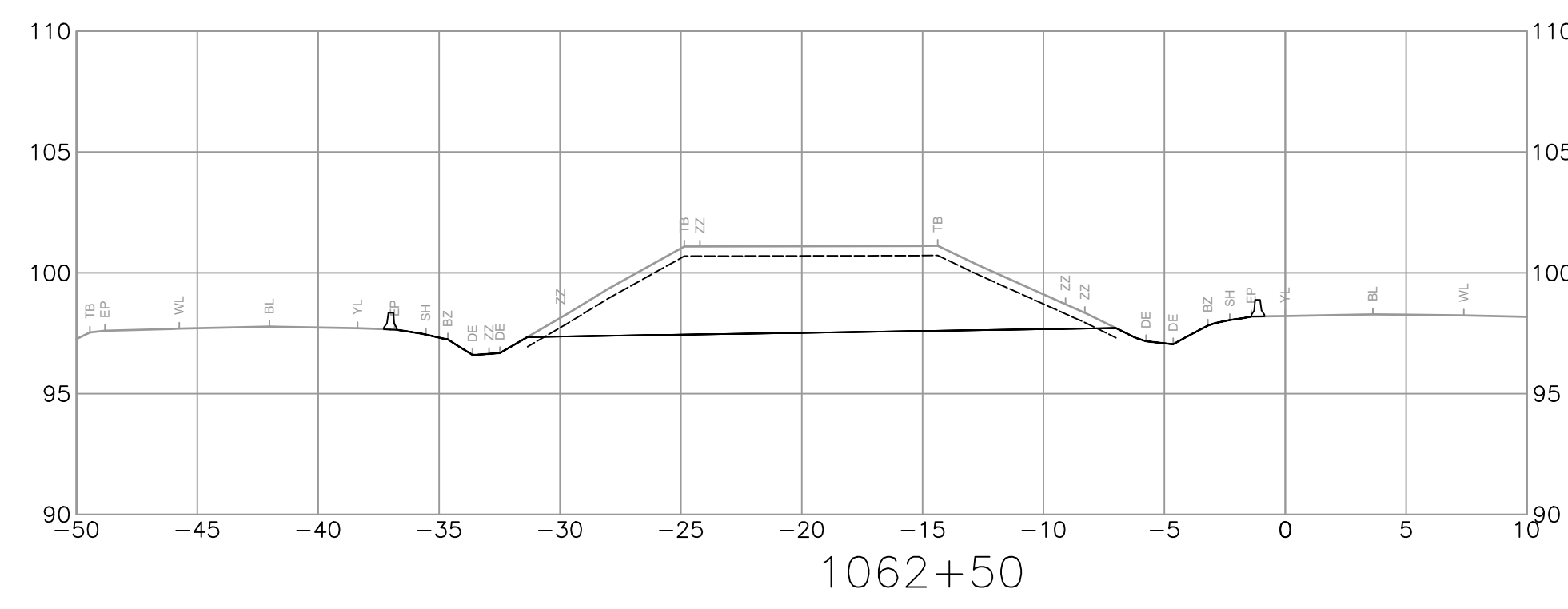
PLOT DATE: 2023/08/09 1: BPeables_33036_MedionSoilRemoval_Tender\DrawingProduction\1000_DesignSections\R1-1062-1000.dwg





LEGEND
 ———— EXISTING GROUND
 ———— DESIGN TOP SURFACE
 - - - - - STRIPPING SURFACE
 - - - - - ULTIMATE HIGHWAY TOP SURFACE
 - - - - - ULTIMATE HIGHWAY DATUM

 SUITE 201, 8506 - 200 STREET LANGLEY, BRITISH COLUMBIA, V2Y 0M1 PH : 604.371.0091 FAX : 604.371.0098	SCALE 0 2 1:250 12m CAD FILENAME R1-1062-1000 PLOT DATE 2023-08-09	 MINISTRY OF TRANSPORTATION AND INFRASTRUCTURE SOUTH COAST REGION HIGHWAY ENGINEERING AND GEOMATICS	TEMPLATE CROSS SECTIONS HIGHWAY 1 - 264 STREET TO MT LEHMAN ROAD ADVANCED WORKS MEDIAN SOIL REMOVAL AND PRELOAD STA 1061+30 TO STA 1062+40								
	<table border="1"> <thead> <tr> <th>REV</th> <th>DATE</th> <th>REVISIONS</th> <th>NAME</th> </tr> </thead> <tbody> <tr> <td>A</td> <td>2023-08-08</td> <td>UPDATED SECTIONS</td> <td>AS/CC</td> </tr> </tbody> </table>		REV	DATE	REVISIONS	NAME	A	2023-08-08	UPDATED SECTIONS	AS/CC	DESIGNED <u>B. PEEBLES</u> DATE 2023-02-23 QUALITY CONTROL <u>Z. PENDON</u> DATE 2023-02-23 QUALITY ASSURANCE <u>C. CLARK</u> DATE 2023-02-23 DRAWN <u>J. SHIM</u> DATE 2023-02-23
REV	DATE	REVISIONS	NAME								
A	2023-08-08	UPDATED SECTIONS	AS/CC								

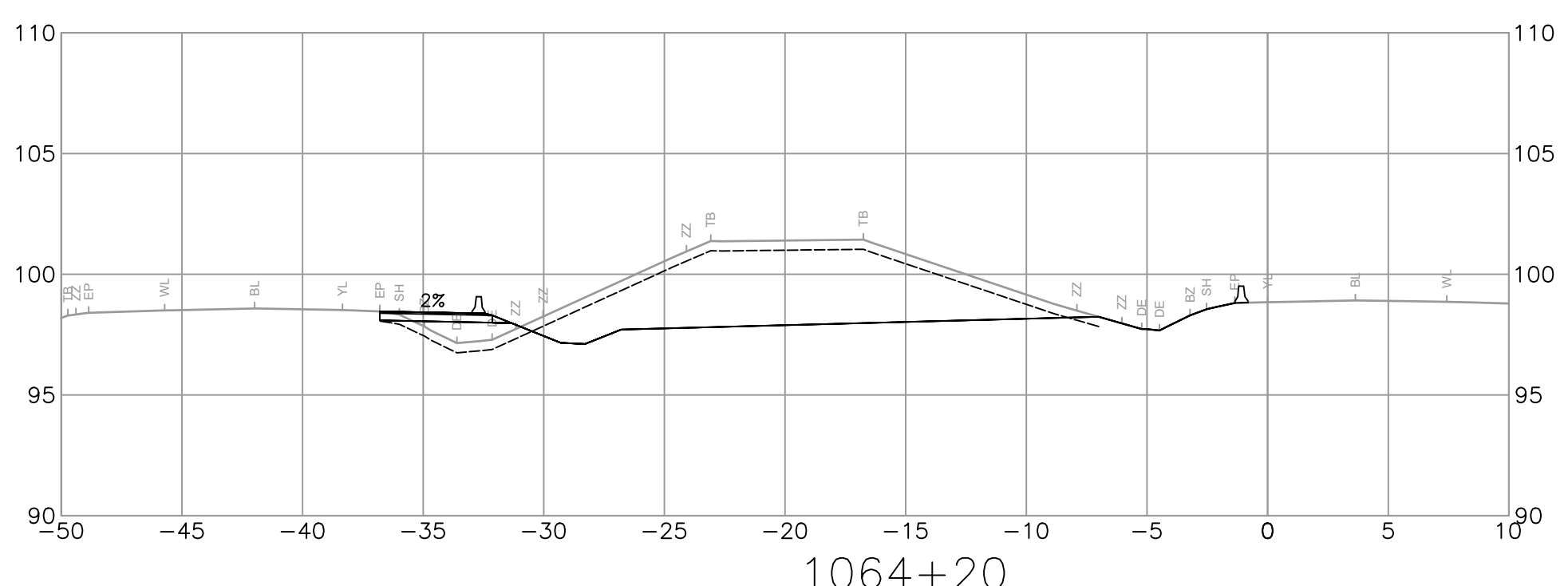
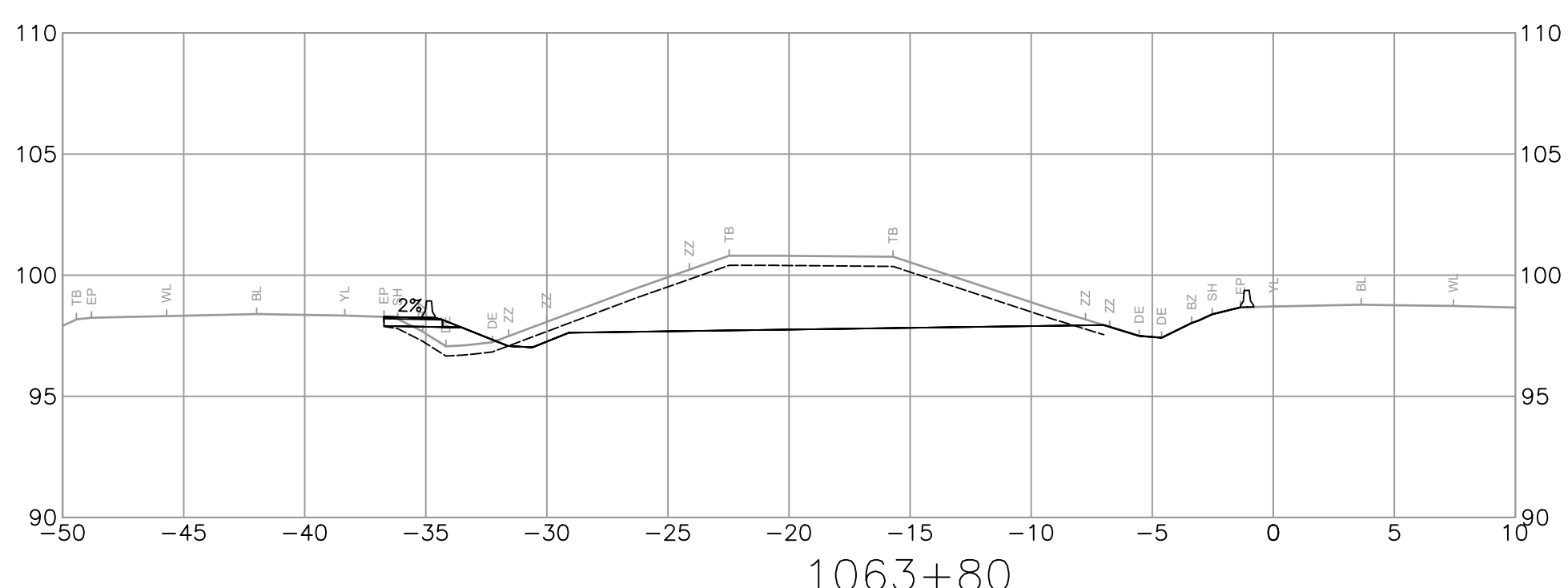
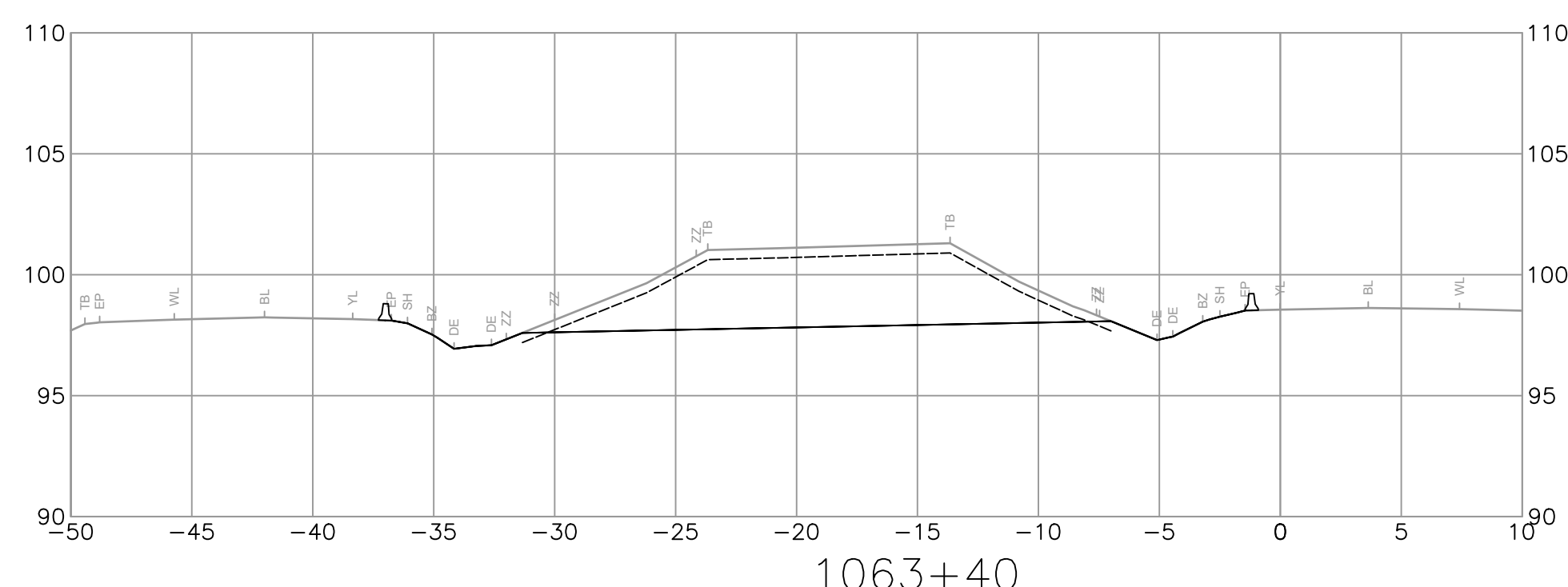
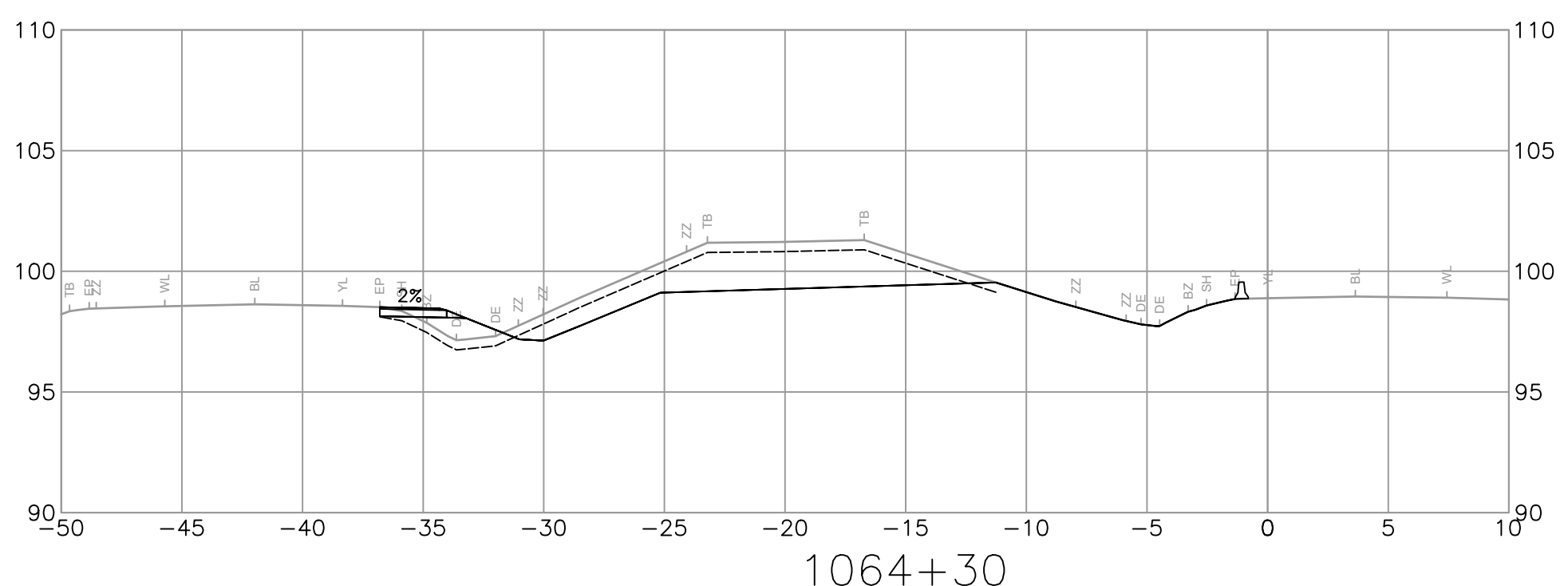
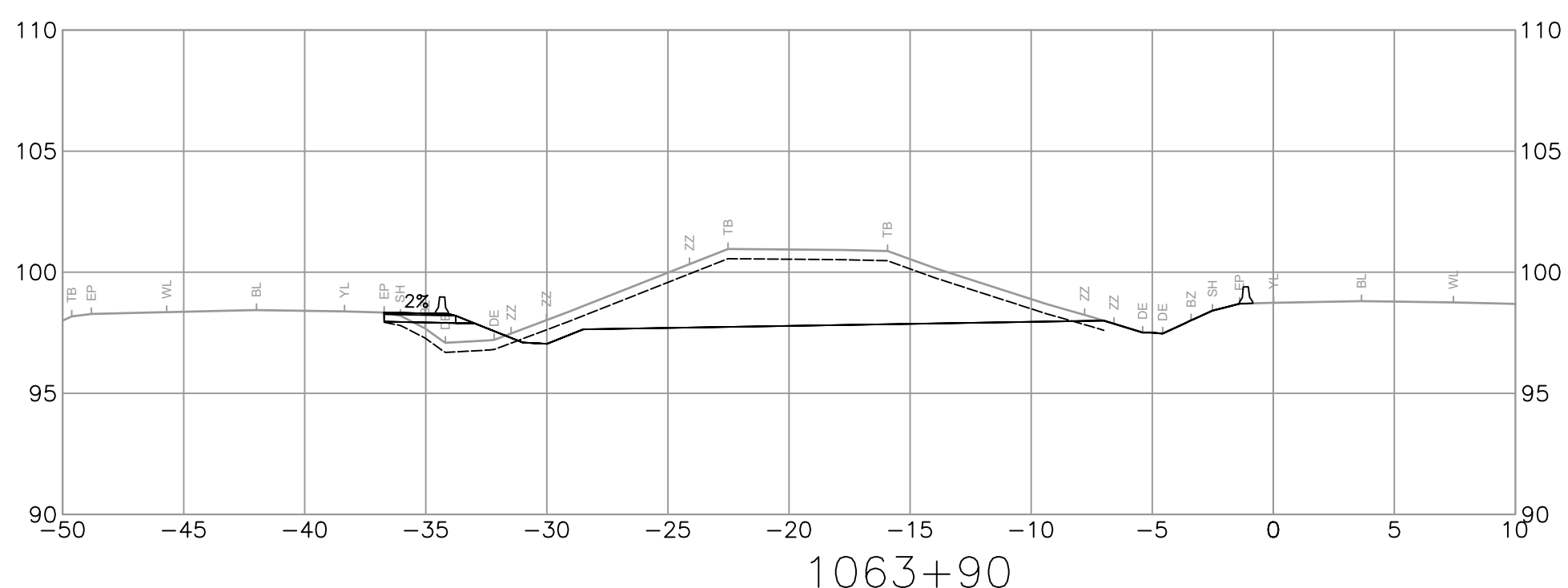
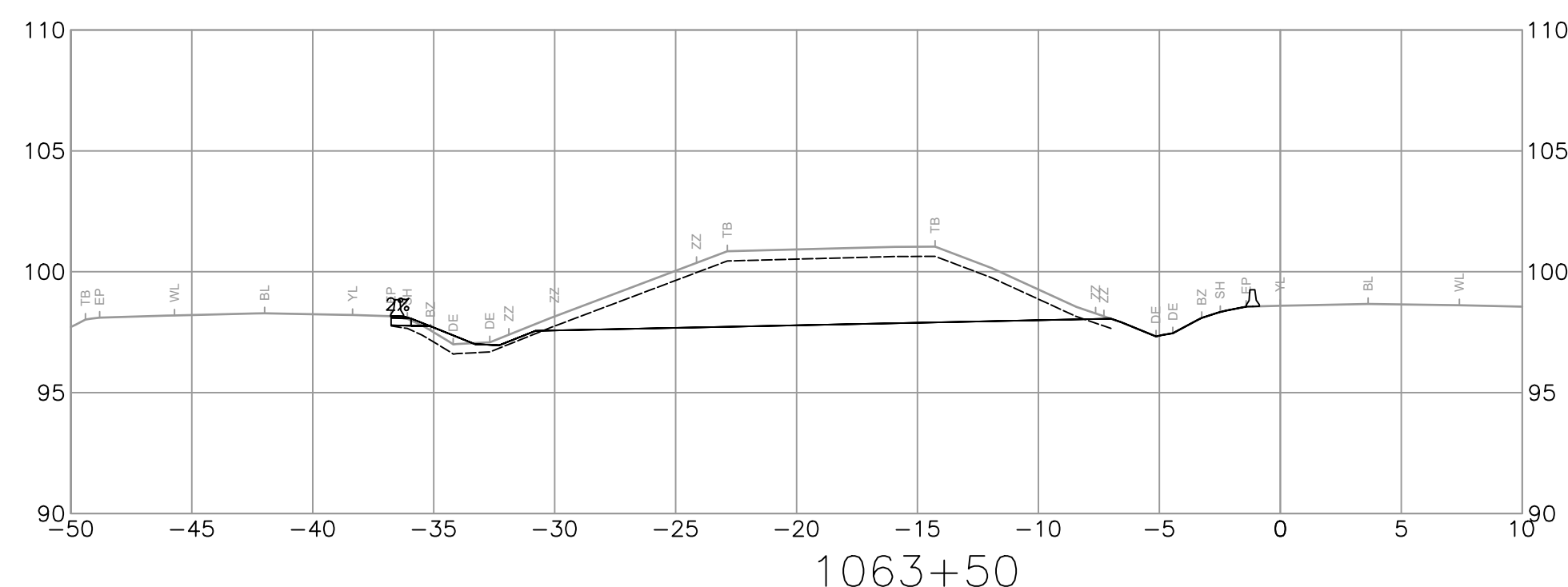
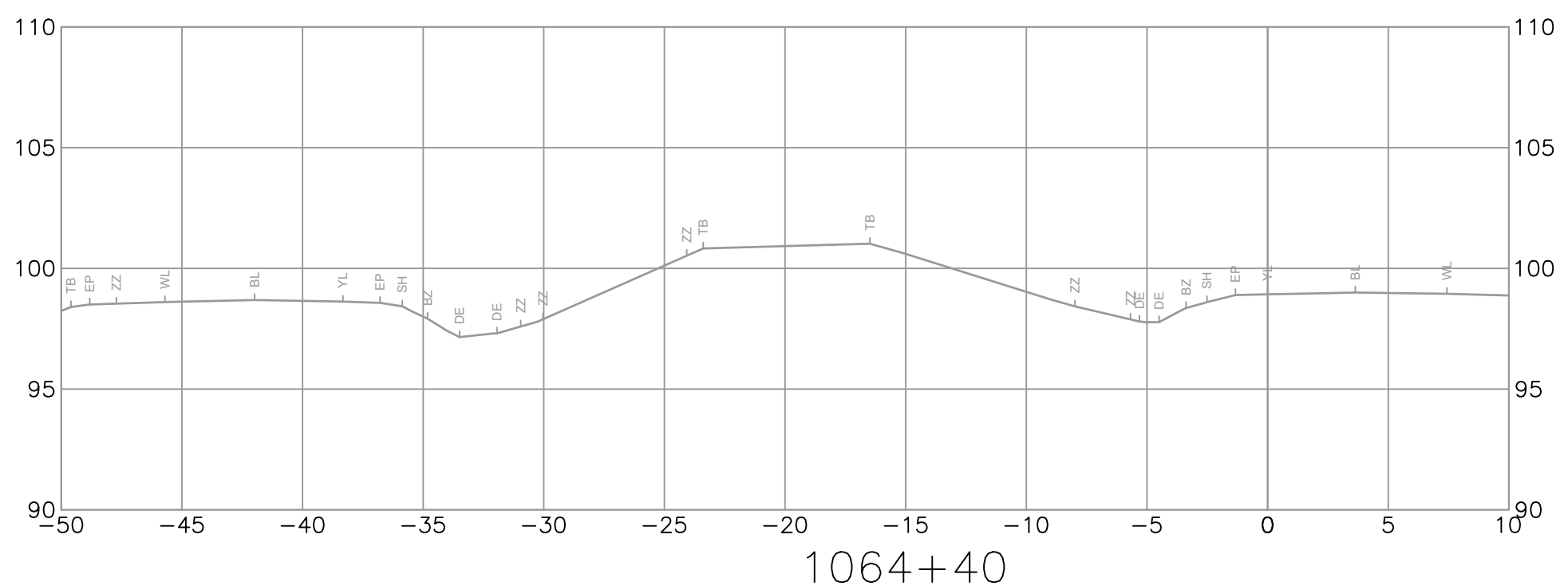
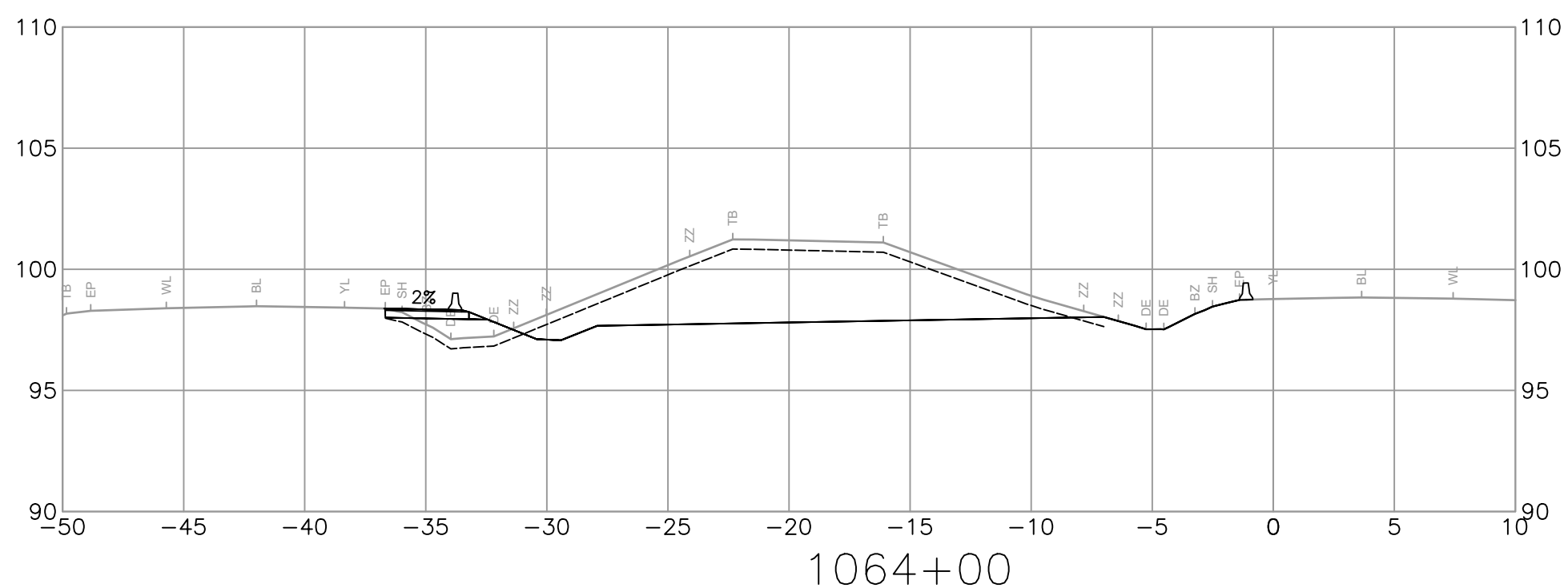
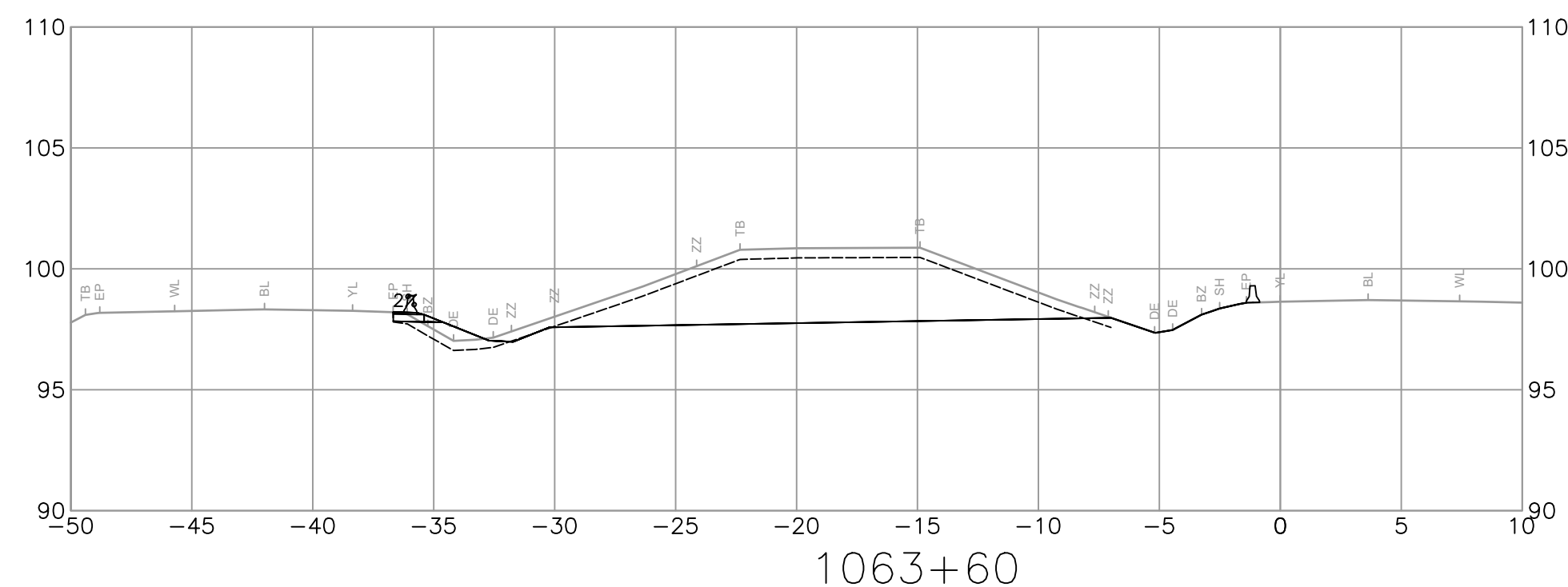
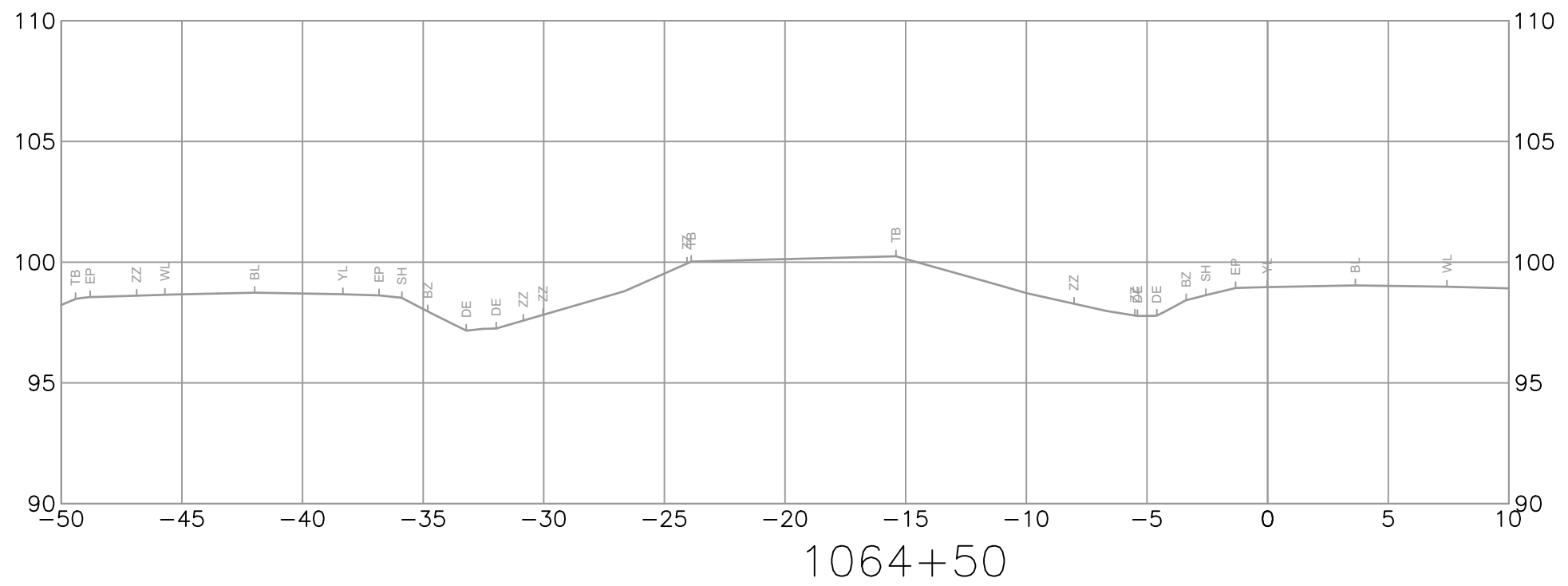
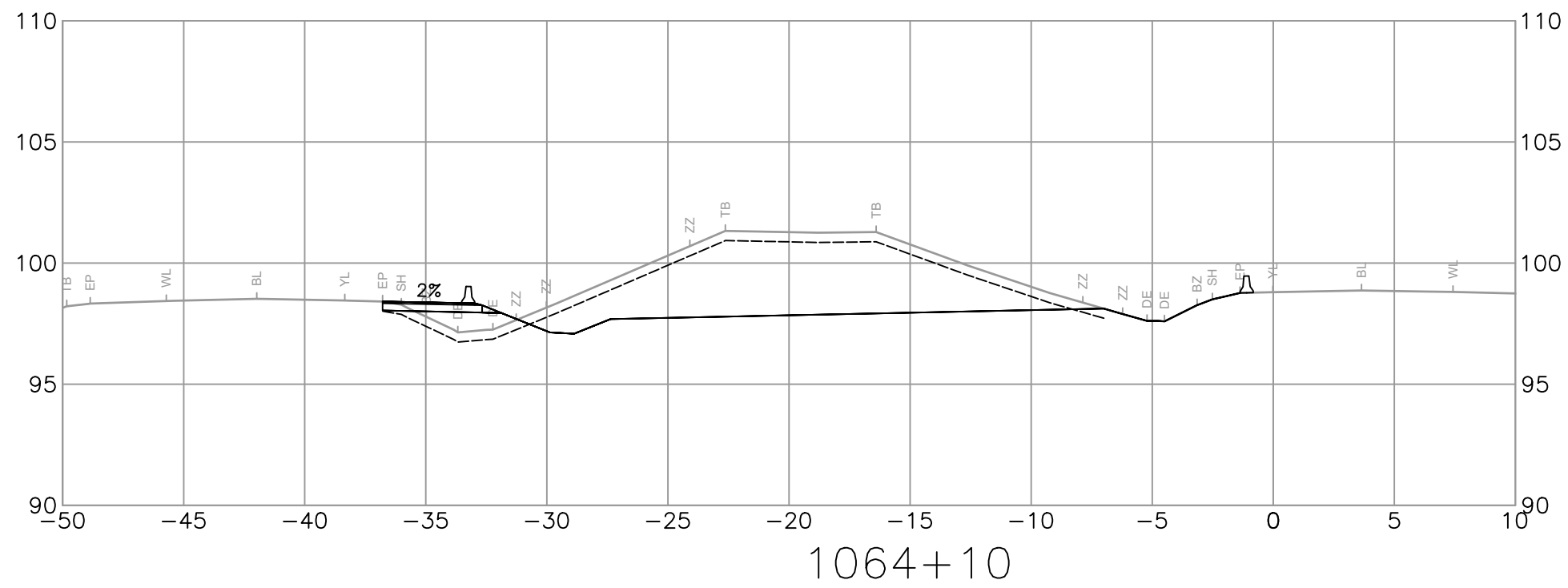
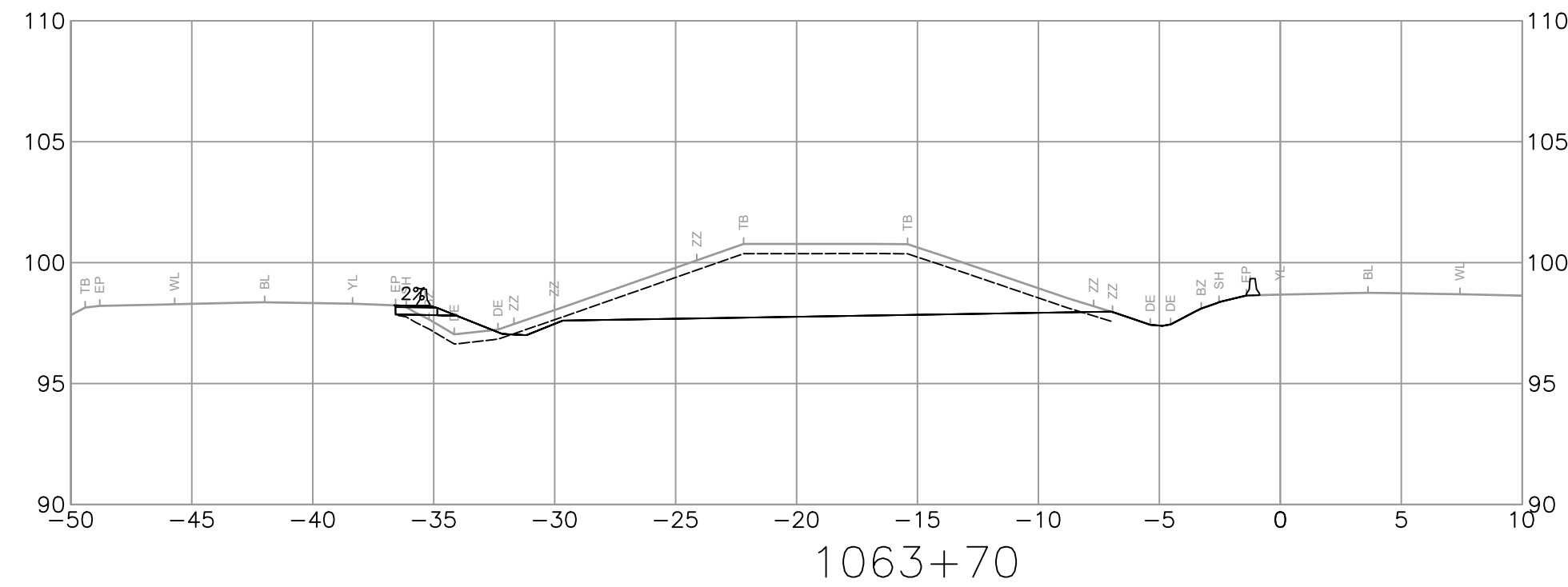
PLOT DATE: 2023/08/09 1: BPeables_33036_MedianSoilRemoval_Tender\DrawingProduction\1000_DesignSections\R1-1062-1000.dwg



LEGEND
 ——— EXISTING GROUND
 ——— DESIGN TOP SURFACE
 - - - STRIPPING SURFACE
 - - - ULTIMATE HIGHWAY TOP SURFACE
 - - - ULTIMATE HIGHWAY DATUM

 SUITE 201, 8506 - 200 STREET LANGLEY, BRITISH COLUMBIA, V2Y 0M1 PH : 604.371.0091 FAX : 604.371.0098	SCALE 0 2 1:250 12m CAD FILENAME R1-1062-1000 PLOT DATE 2023-08-09	 MINISTRY OF TRANSPORTATION AND INFRASTRUCTURE SOUTH COAST REGION HIGHWAY ENGINEERING AND GEOMATICS	TEMPLATE CROSS SECTIONS HIGHWAY 1 - 264 STREET TO MT LEHMAN ROAD ADVANCED WORKS MEDIAN SOIL REMOVAL AND PRELOAD STA 1062+50 TO STA 1063+60								
	<table border="1"> <thead> <tr> <th>REV</th> <th>DATE</th> <th>REVISIONS</th> <th>NAME</th> </tr> </thead> <tbody> <tr> <td>A</td> <td>2023-08-08</td> <td>UPDATED SECTIONS</td> <td>ASICC</td> </tr> </tbody> </table>		REV	DATE	REVISIONS	NAME	A	2023-08-08	UPDATED SECTIONS	ASICC	DESIGNED B. PEEBLES DATE 2023-02-23 QUALITY CONTROL Z. PENDON DATE 2023-02-23 QUALITY ASSURANCE C. CLARK DATE 2023-02-23 DRAWN J. SHIM DATE 2023-02-23
REV	DATE	REVISIONS	NAME								
A	2023-08-08	UPDATED SECTIONS	ASICC								

PLOT DATE: 2023/08/09 1: BPeables_33036_MedianSoilRemoval_Tender\DrawingProduction\1000_DesignSections\R1-1062-1000.dwg



LEGEND

- EXISTING GROUND
- DESIGN TOP SURFACE
- STRIPPING SURFACE
- ULTIMATE HIGHWAY TOP SURFACE
- ULTIMATE HIGHWAY DATUM



SUITE 201, 8506 - 200 STREET
LANGLEY, BRITISH COLUMBIA, V2Y 0M1
PH : 604.371.0091 FAX : 604.371.0098

SCALE 0 2 1:250 12m

CAD FILENAME R1-1062-1000

PLOT DATE 2023-08-08

REV	DATE	REVISIONS	NAME
A	2023-08-08	UPDATED SECTIONS	ASICC



MINISTRY OF TRANSPORTATION AND INFRASTRUCTURE

SOUTH COAST REGION
HIGHWAY ENGINEERING AND GEOMATICS

CORY CLARK, P. ENG.
ENGINEER OF RECORD

DESIGNED B. PEEBLES DATE 2023-02-23
QUALITY CONTROL Z. PENDON DATE 2023-02-23
QUALITY ASSURANCE C. CLARK DATE 2023-02-23
DRAWN J. SHIM DATE 2023-02-23

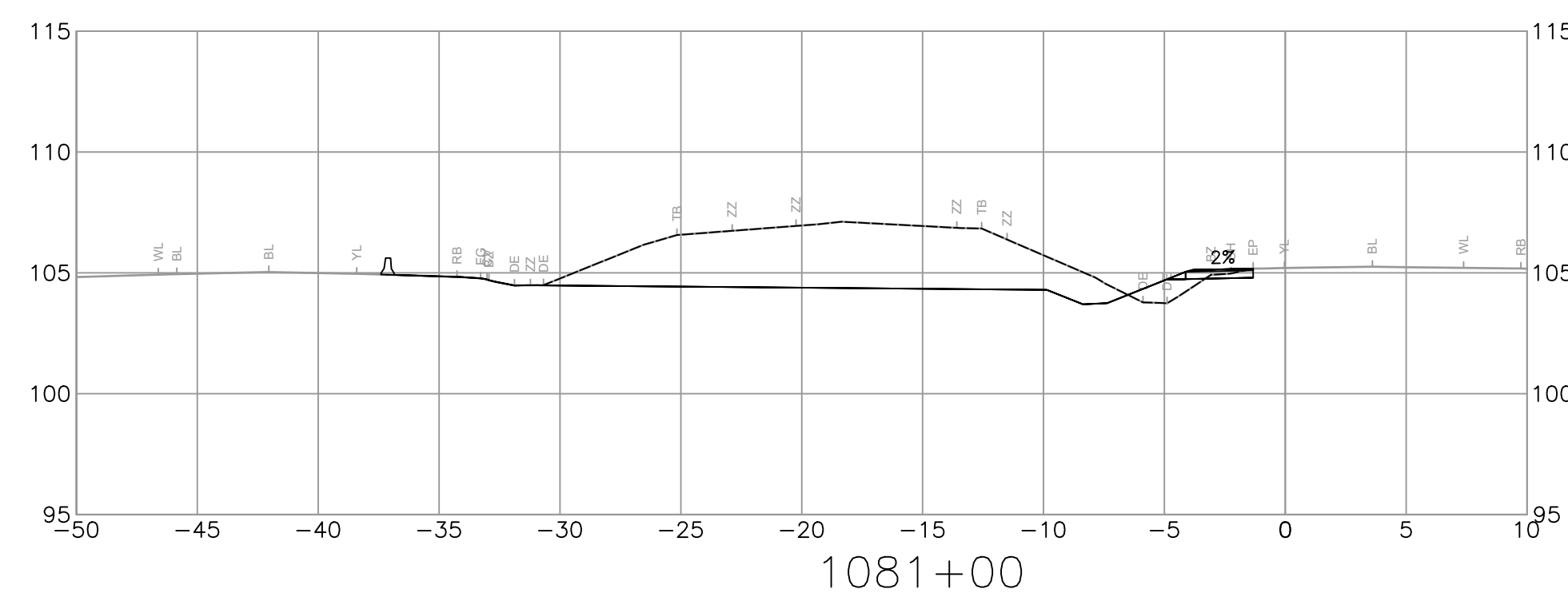


TEMPLATE CROSS SECTIONS
HIGHWAY 1 - 264 STREET TO MT LEHMAN ROAD ADVANCED WORKS
MEDIAN SOIL REMOVAL AND PRELOAD

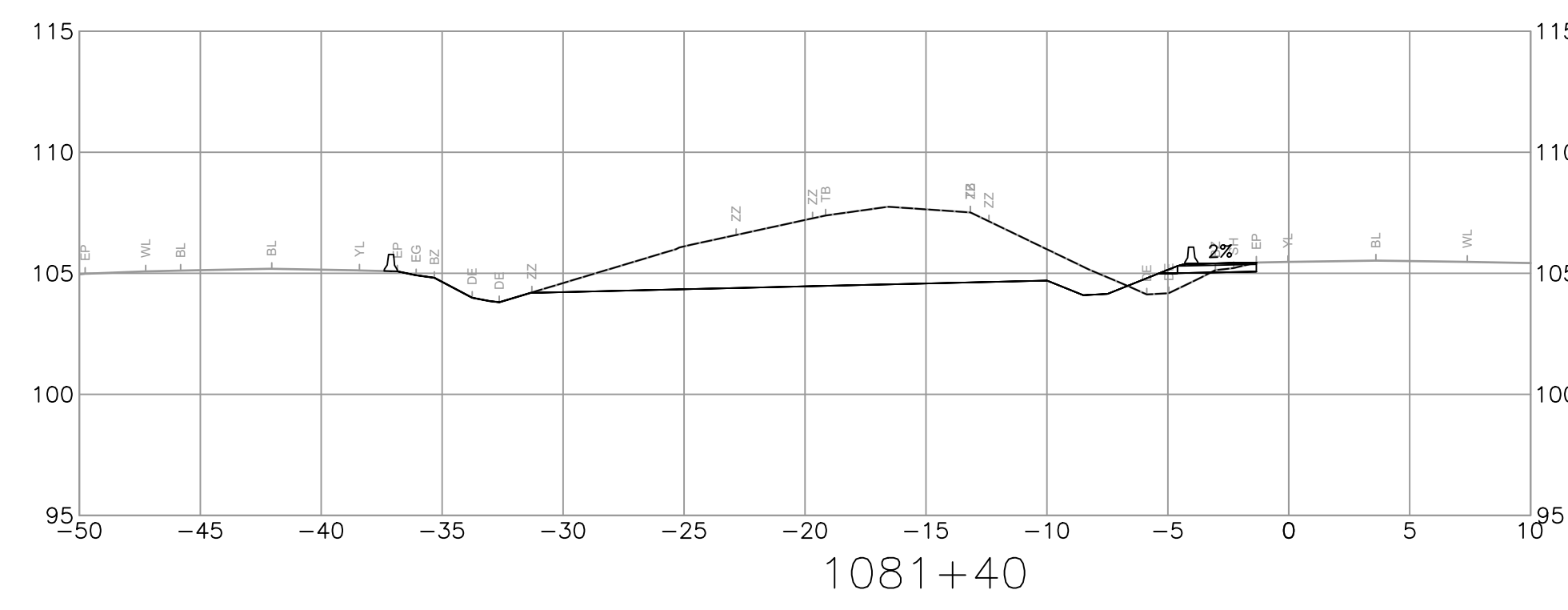
STA 1063+70 TO STA 1064+50

FILE NUMBER 33036	PROJECT NUMBER 12947-0001	REG 1	DRAWING NUMBER R1-1062-1211	REV A
----------------------	------------------------------	----------	--------------------------------	----------

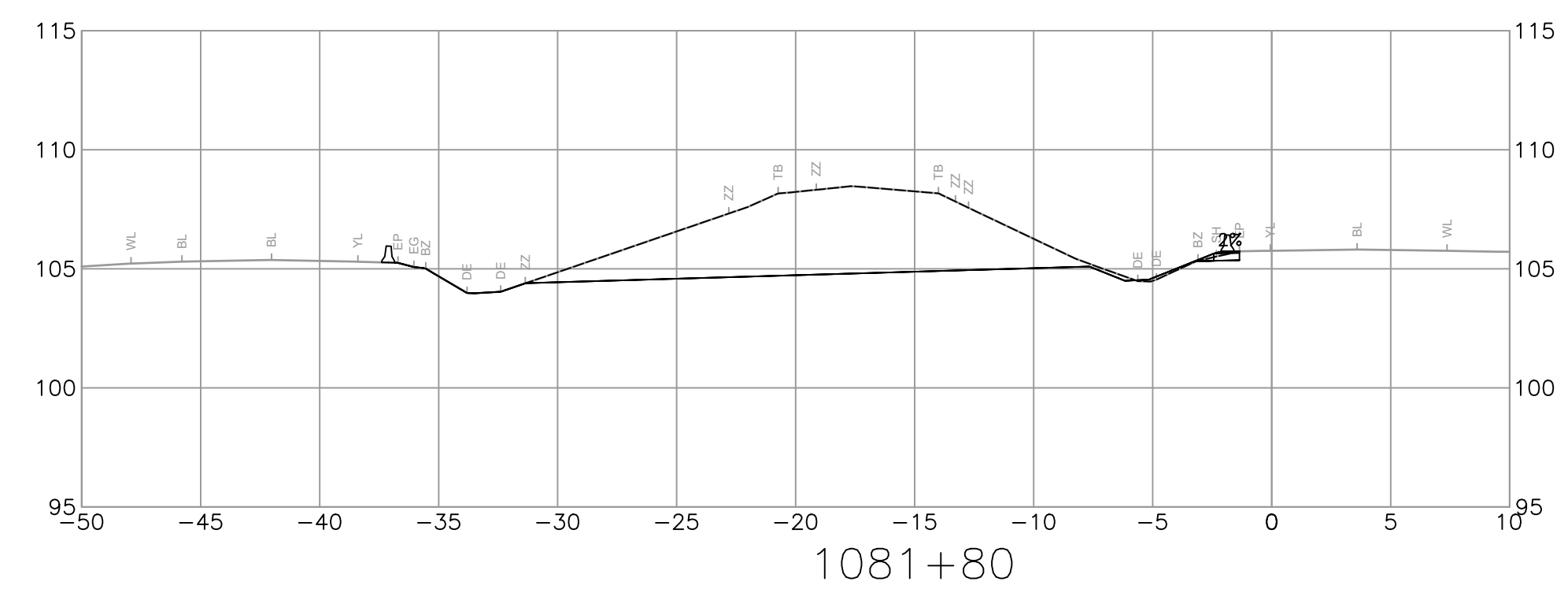
PLOT DATE: 2023/08/09 1:BPeebles_33036_MedianSoilRemoval_Tender\DrawingProduction\1000_DesignSections\R1-1062-1000.dwg



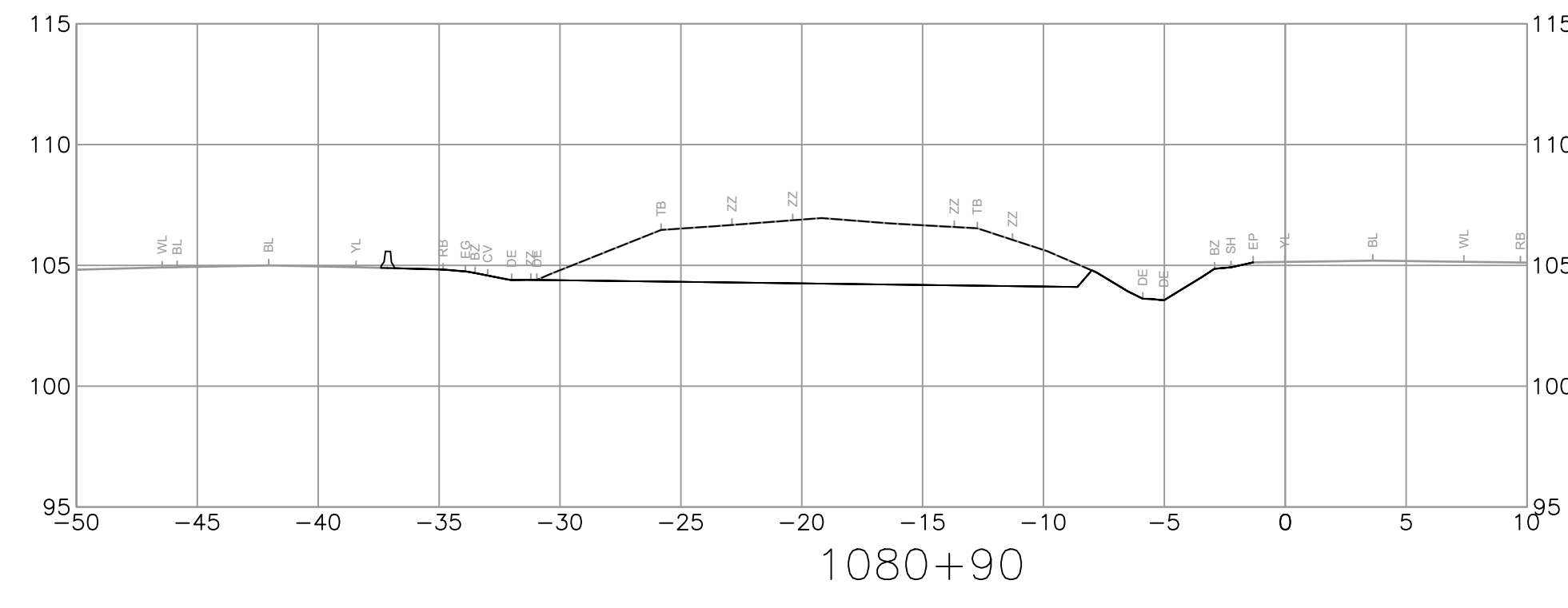
1081+00



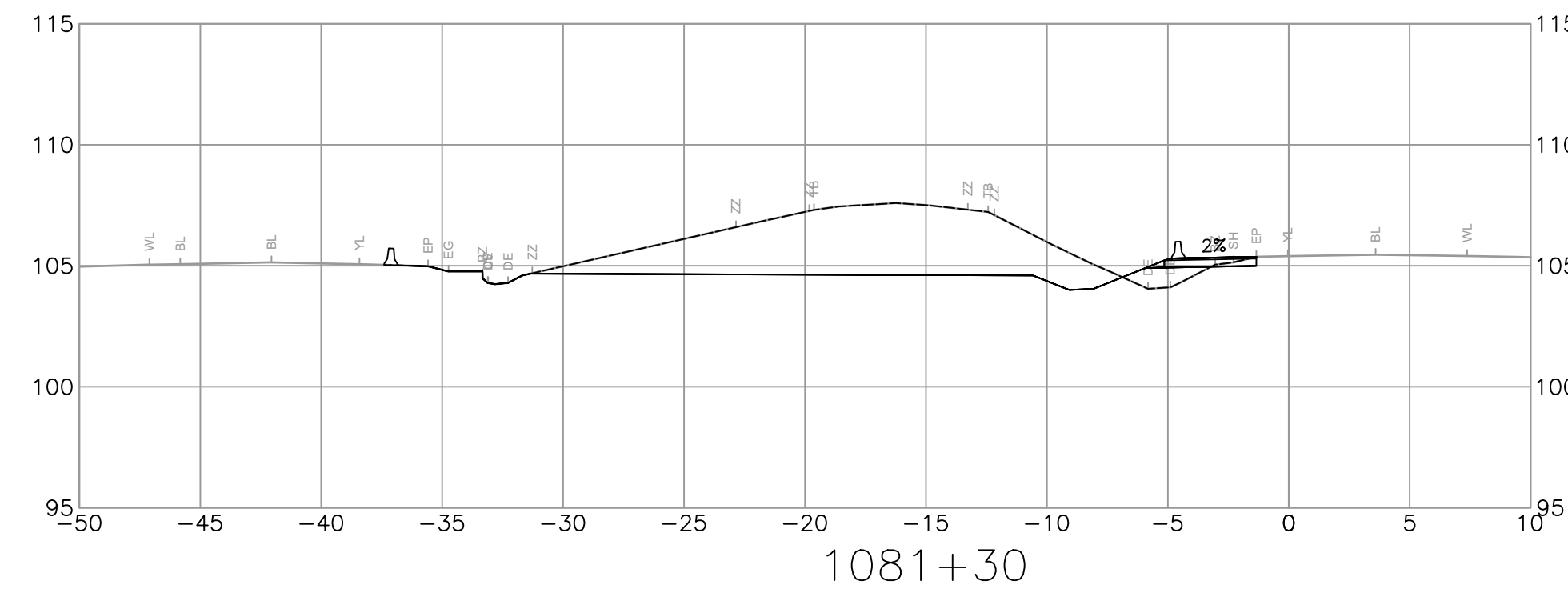
1081+40



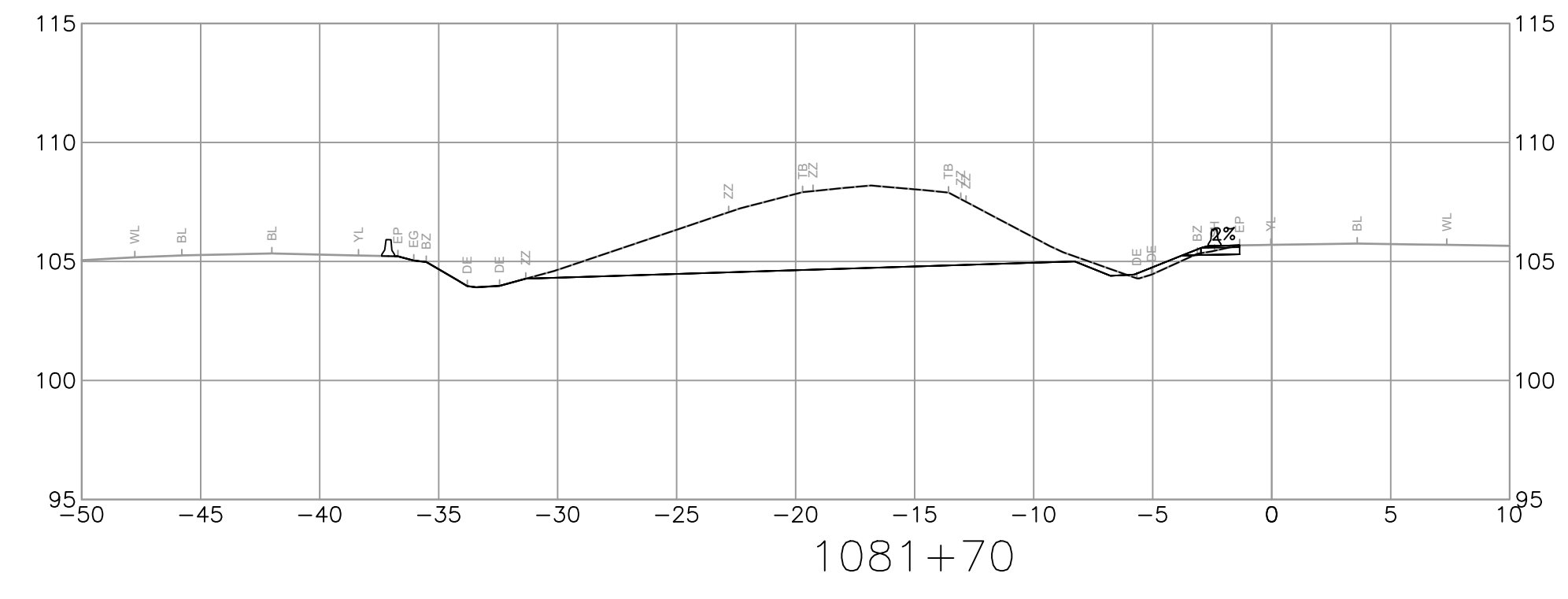
1081+80



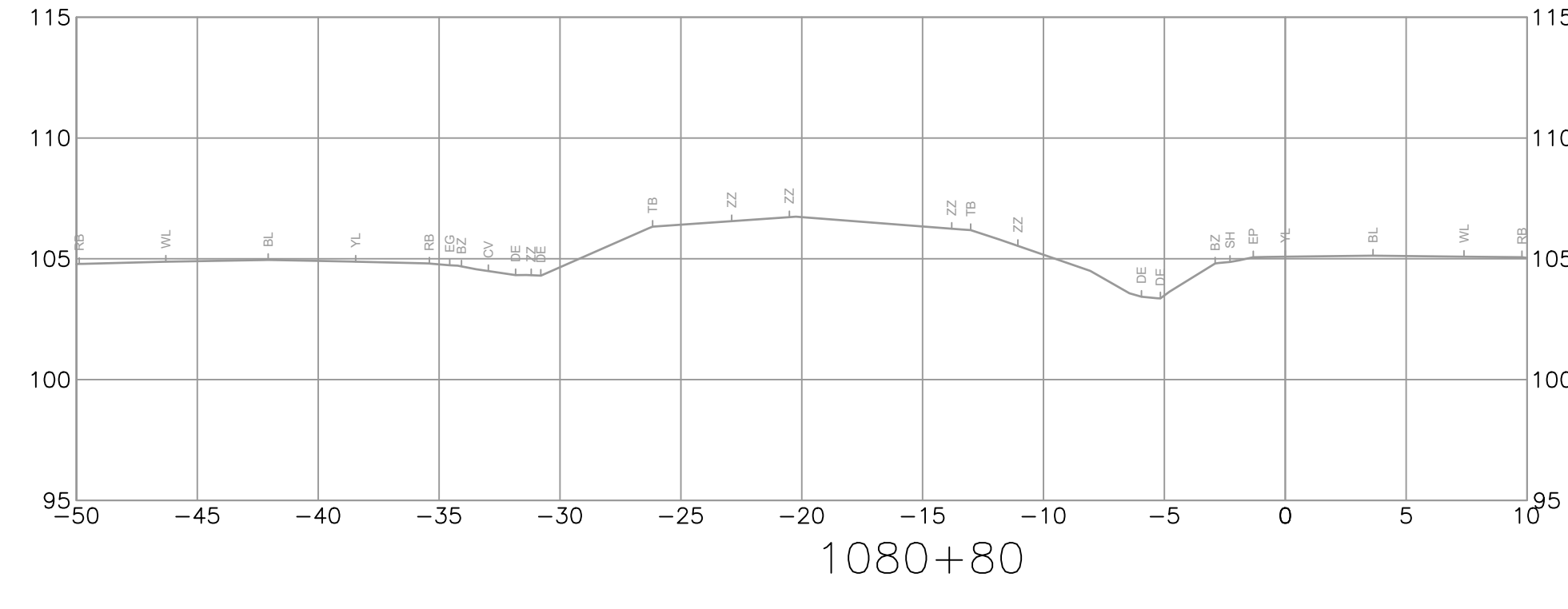
1080+90



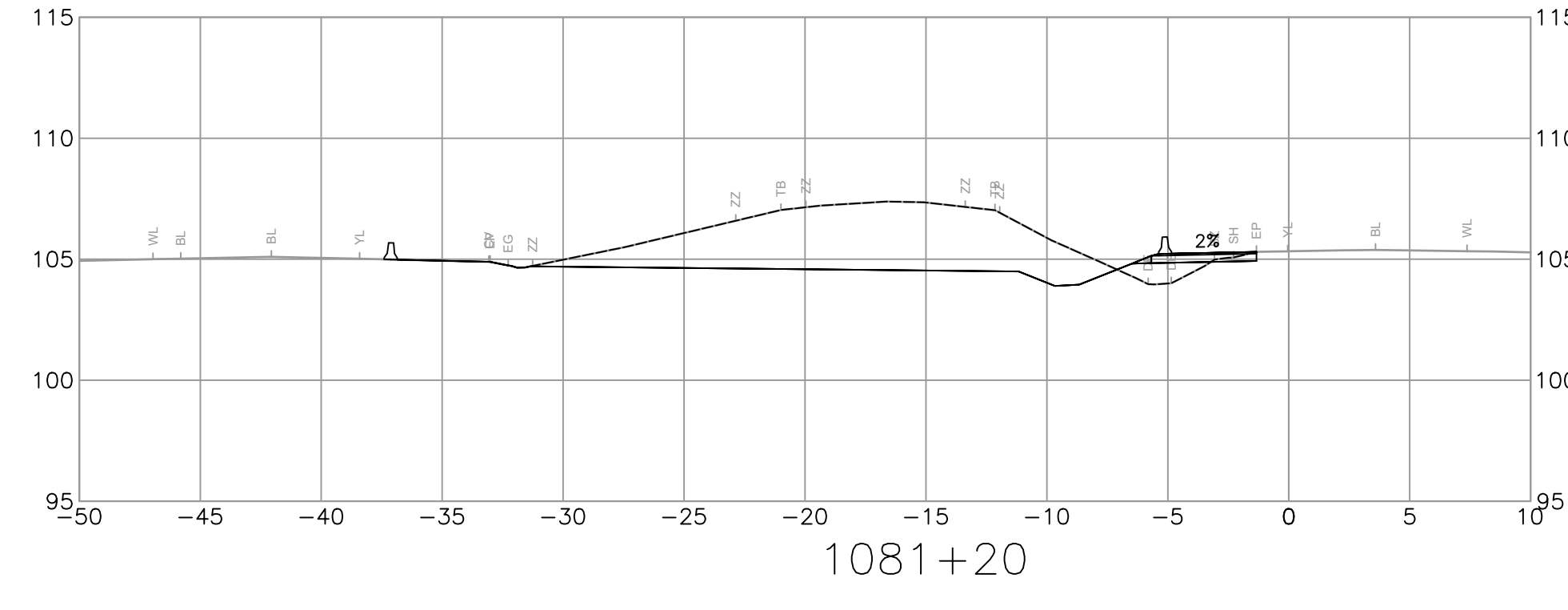
1081+30



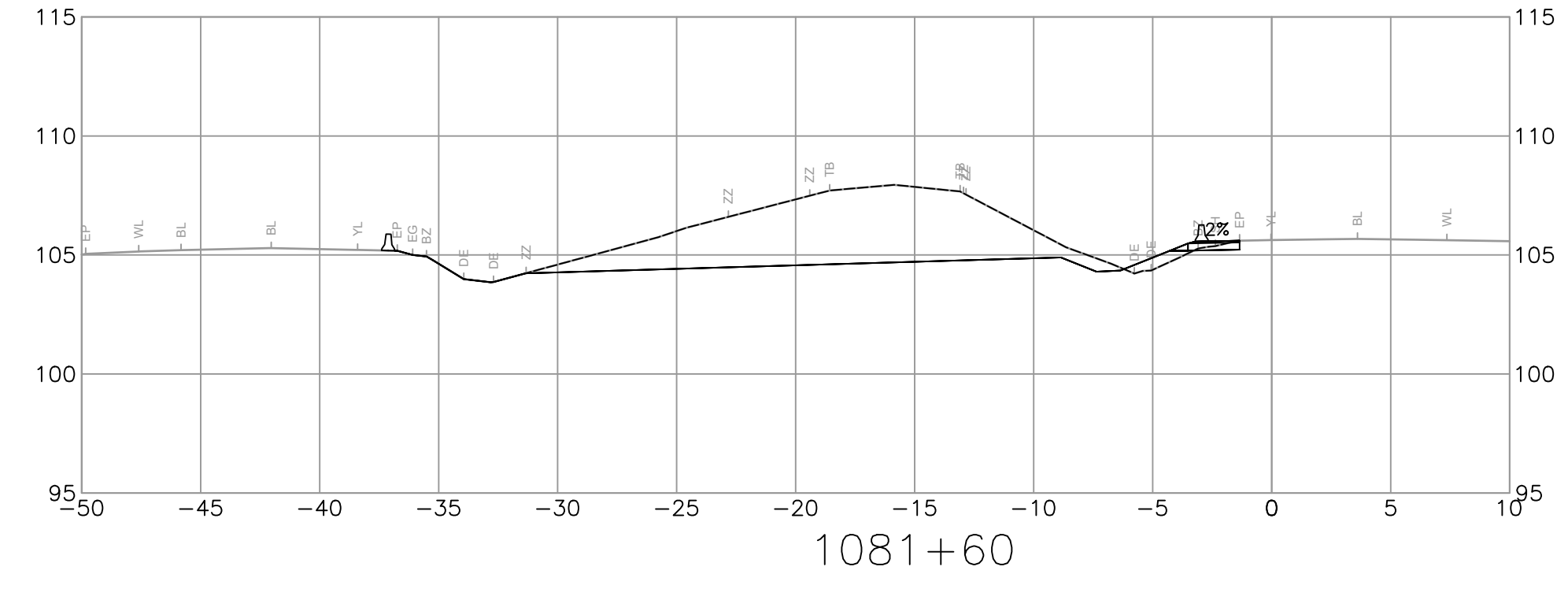
1081+70



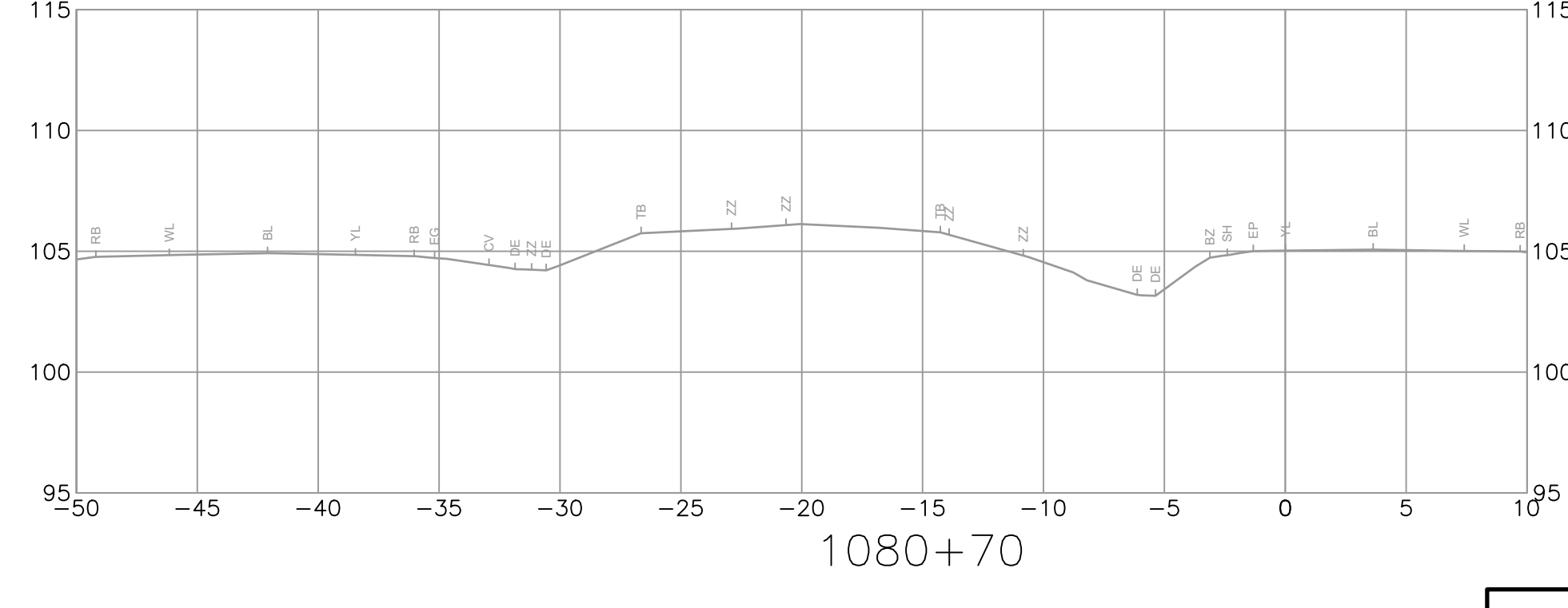
1080+80



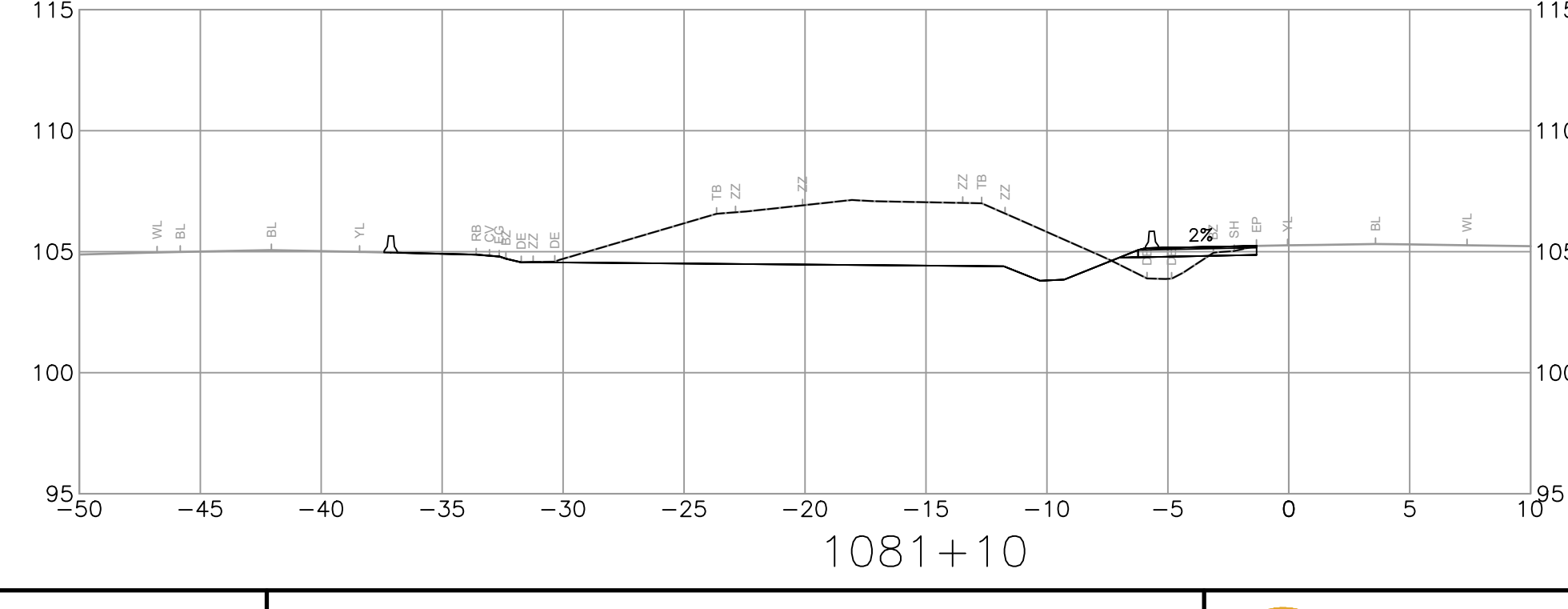
1081+20



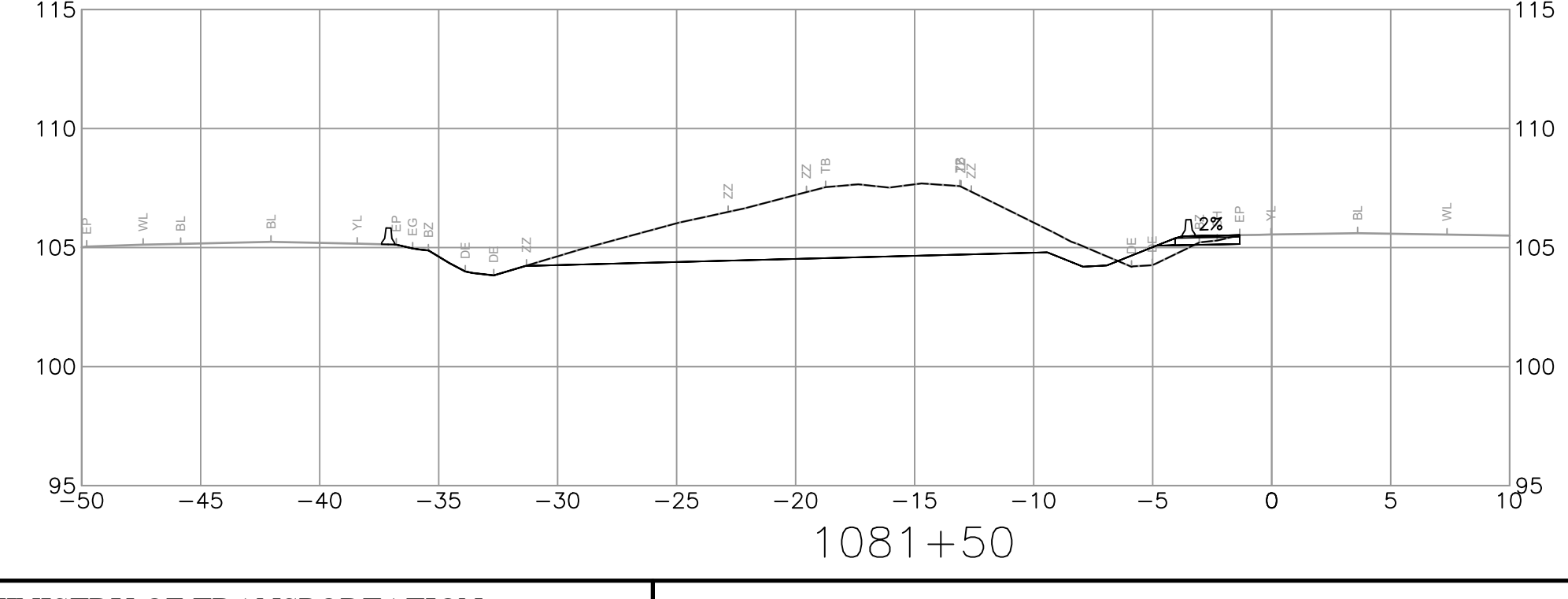
1081+60



1080+70



1081+10



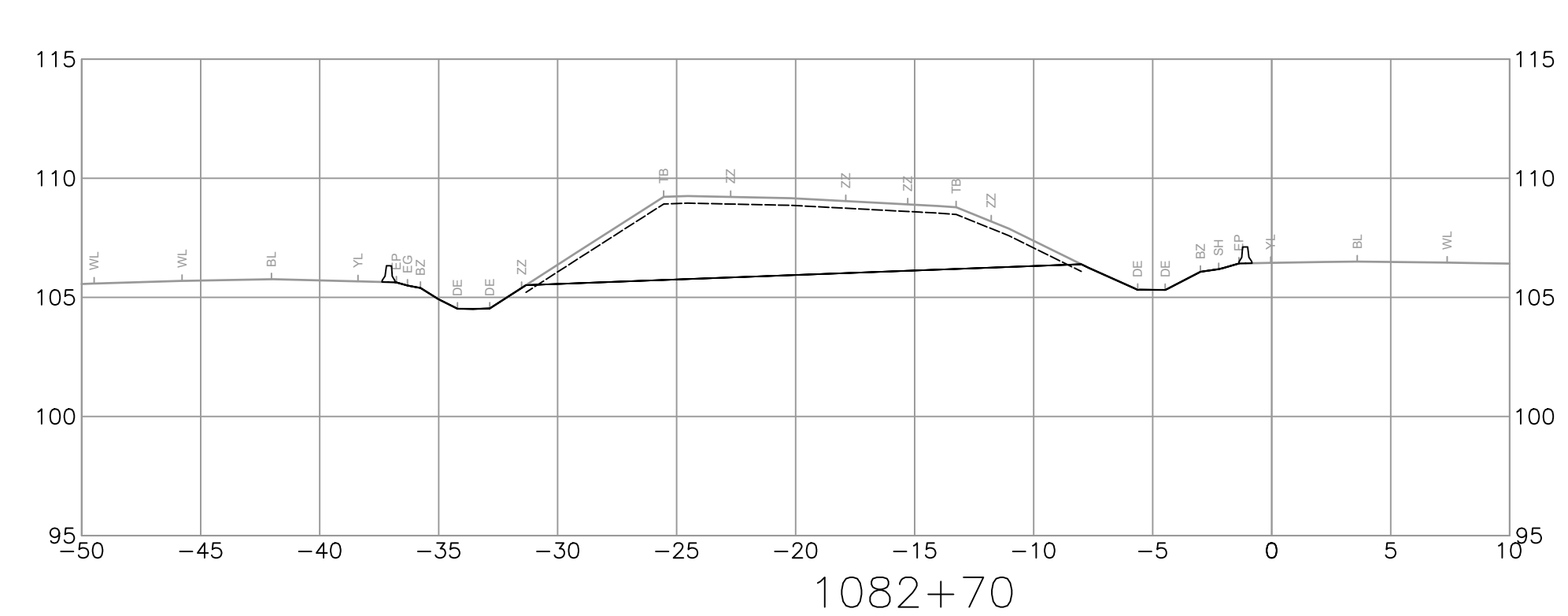
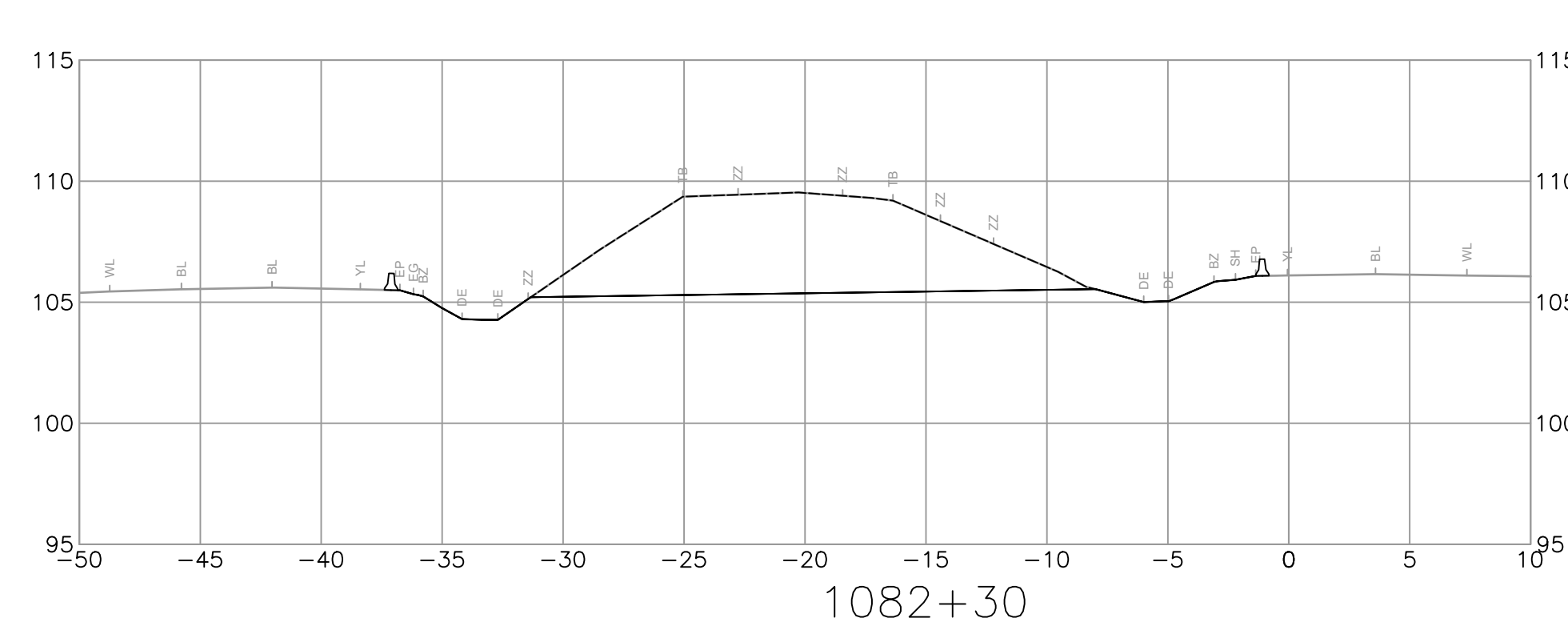
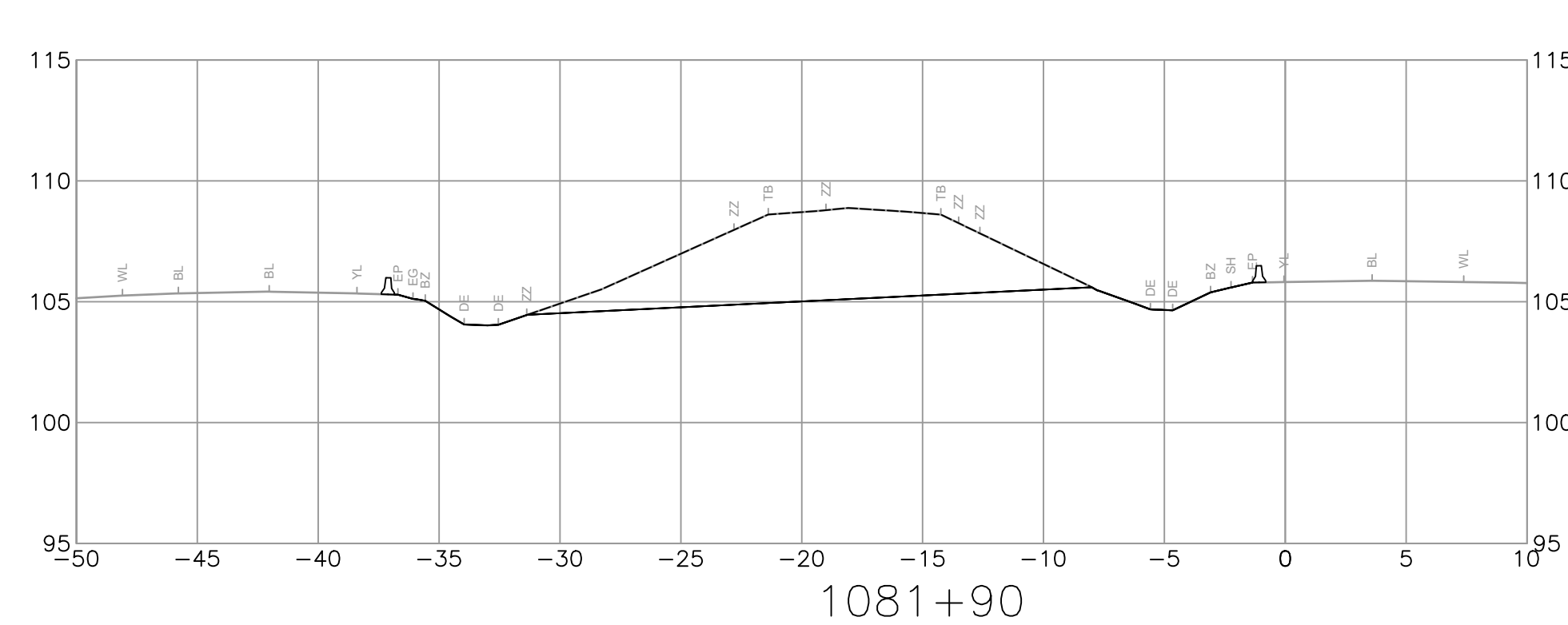
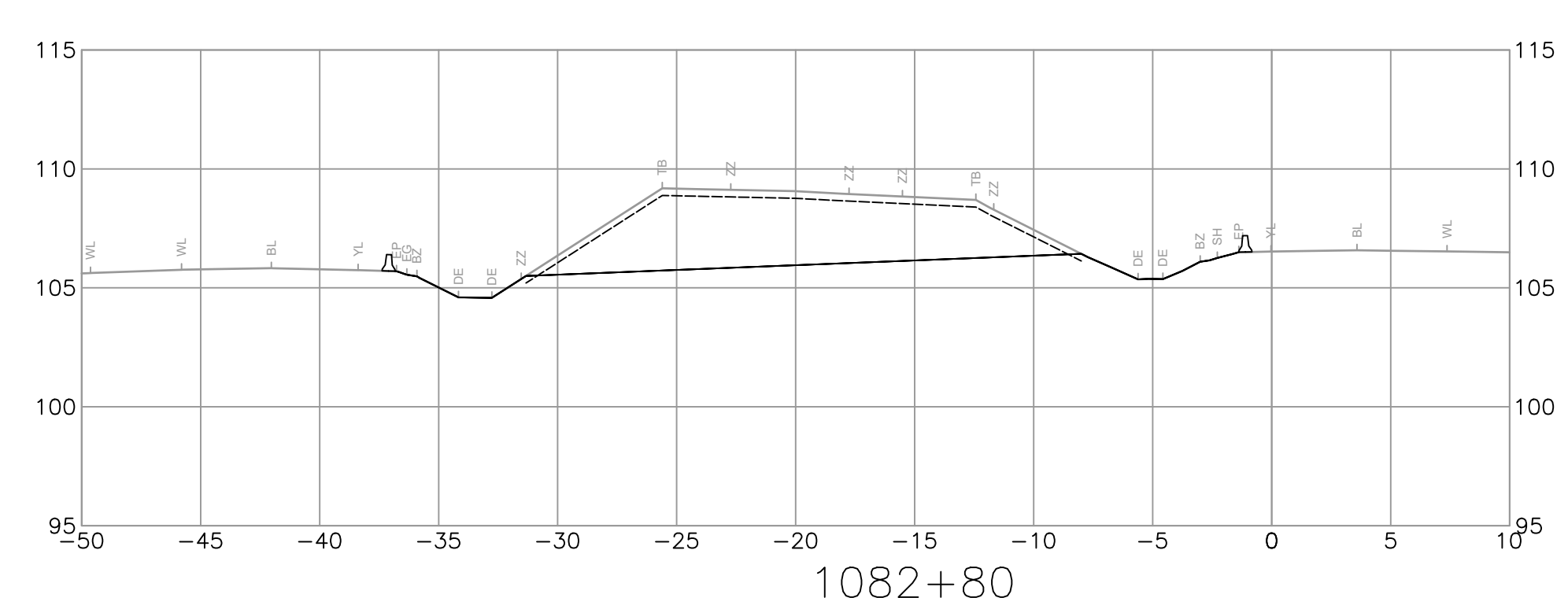
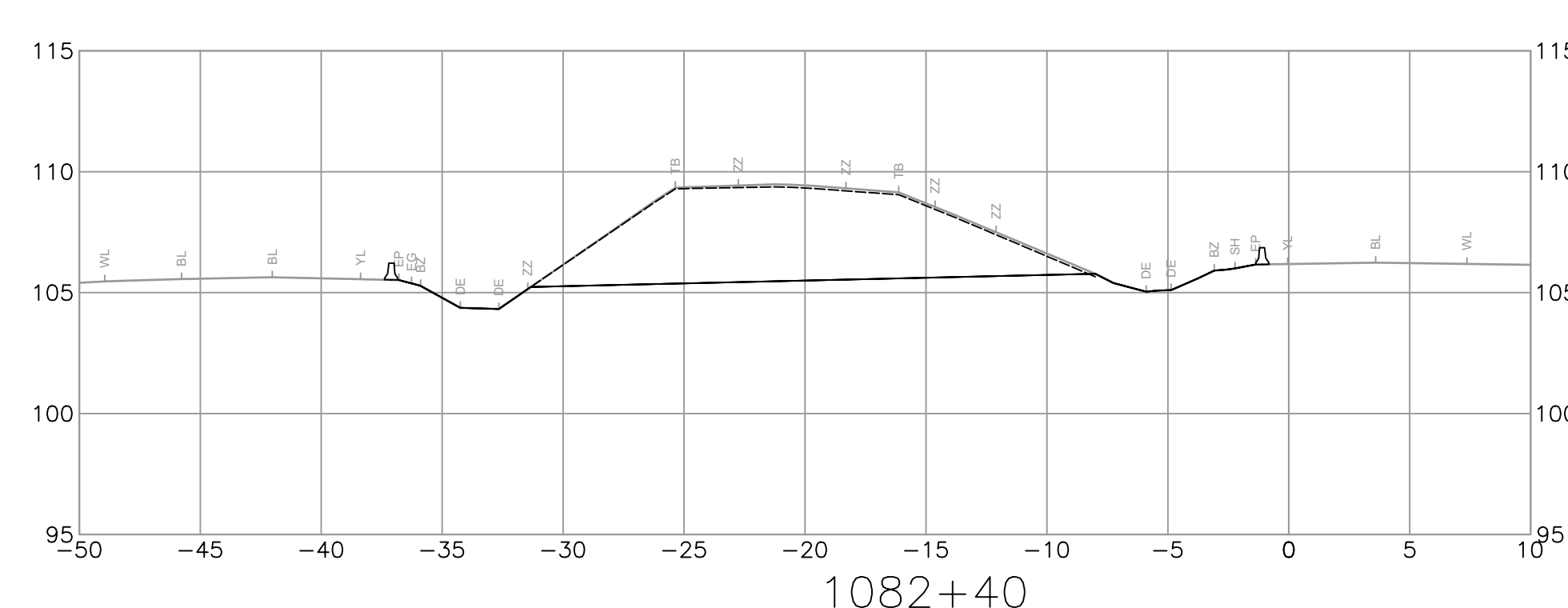
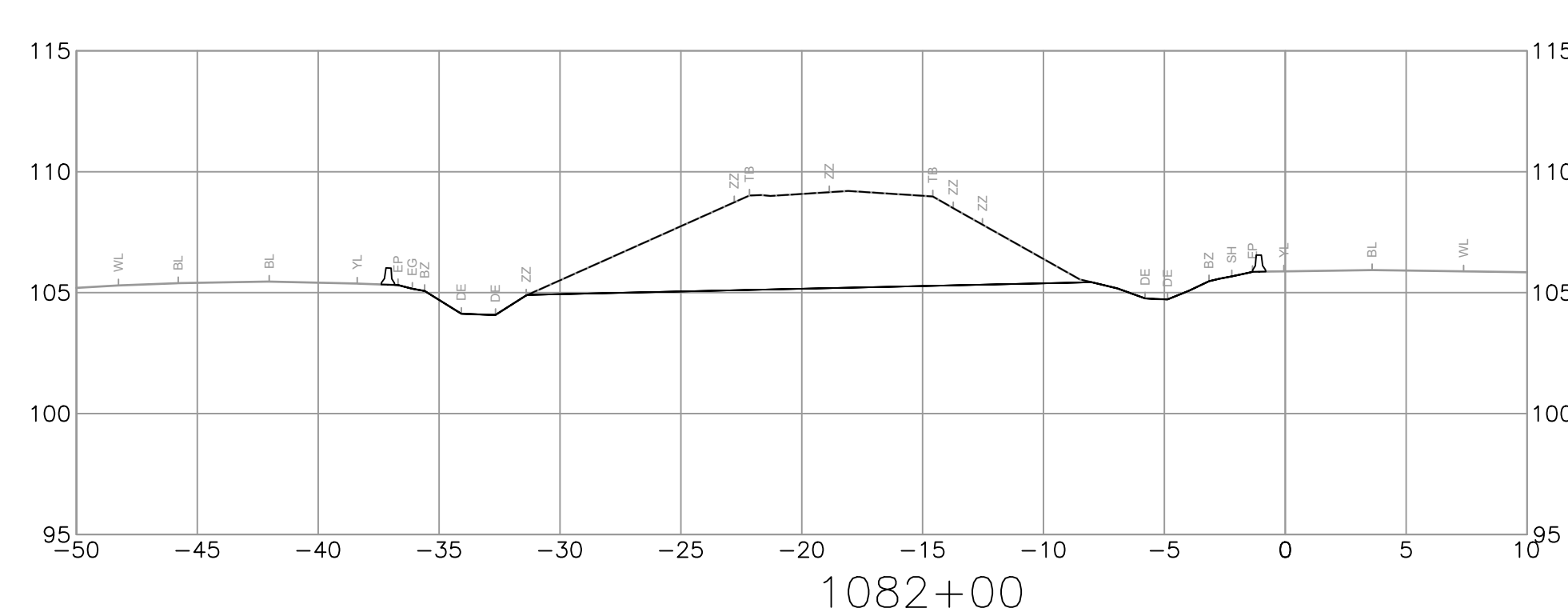
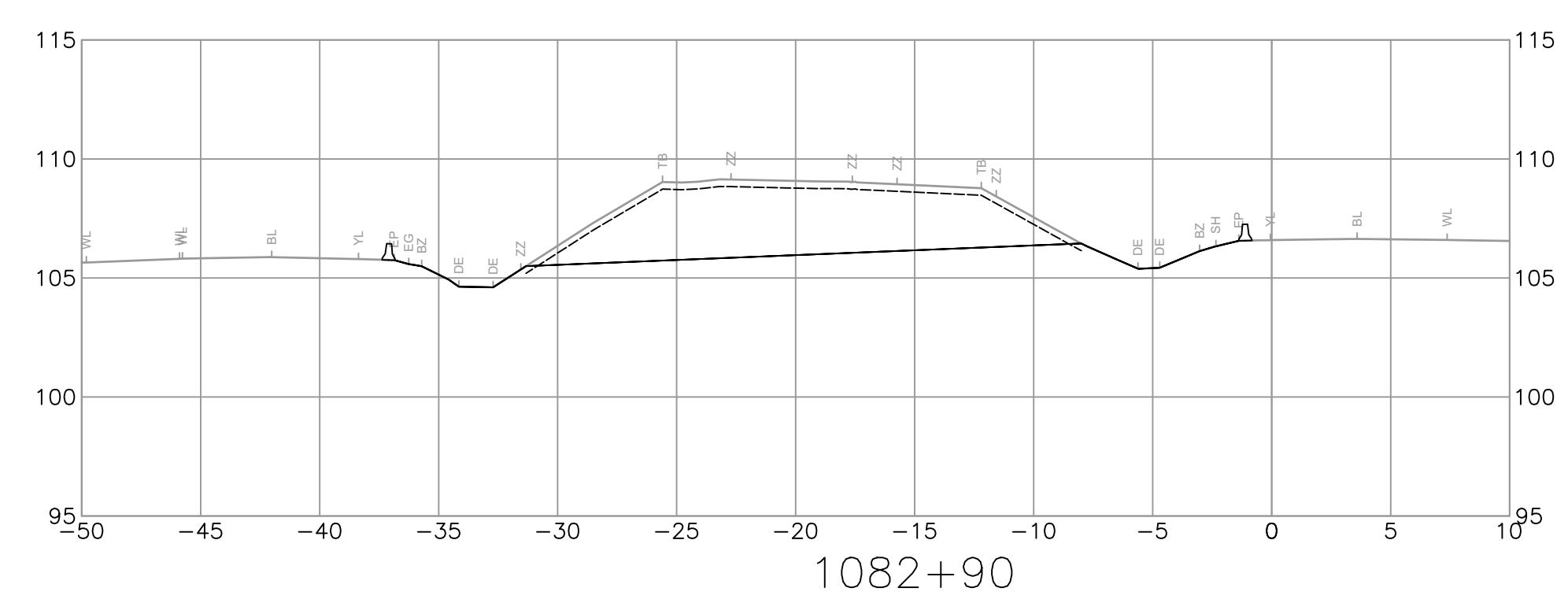
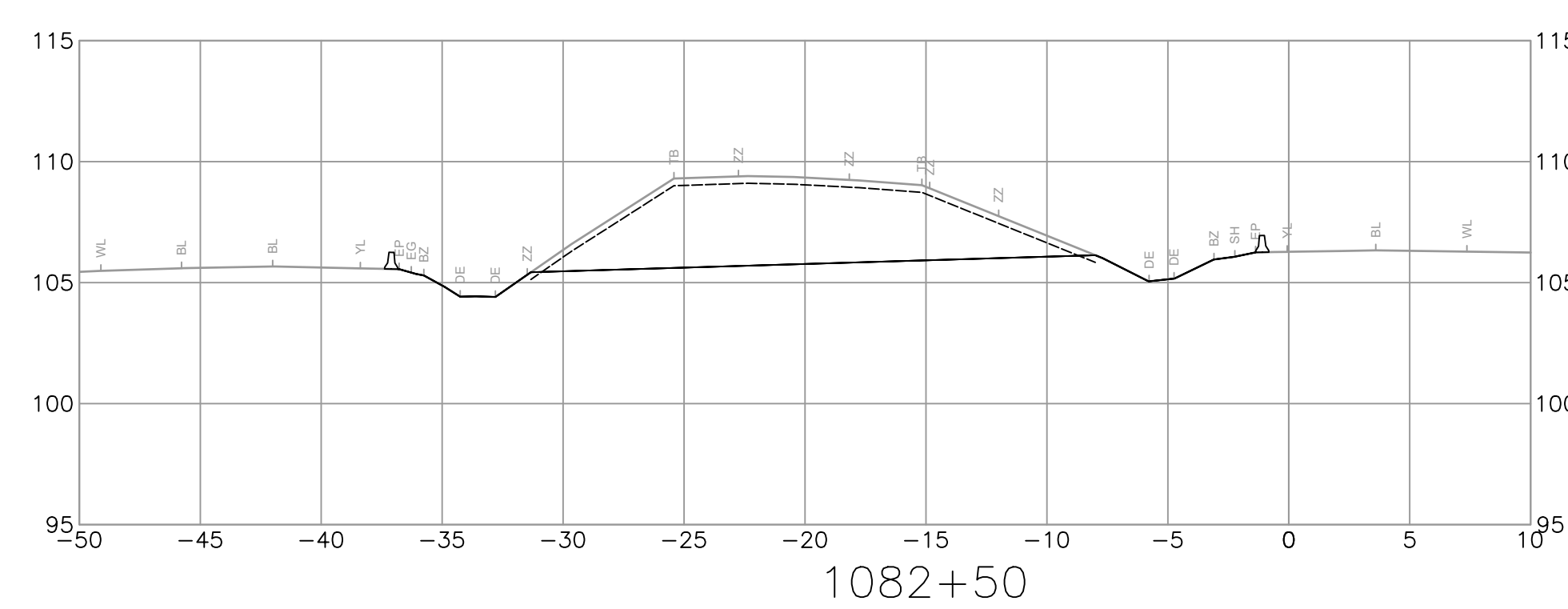
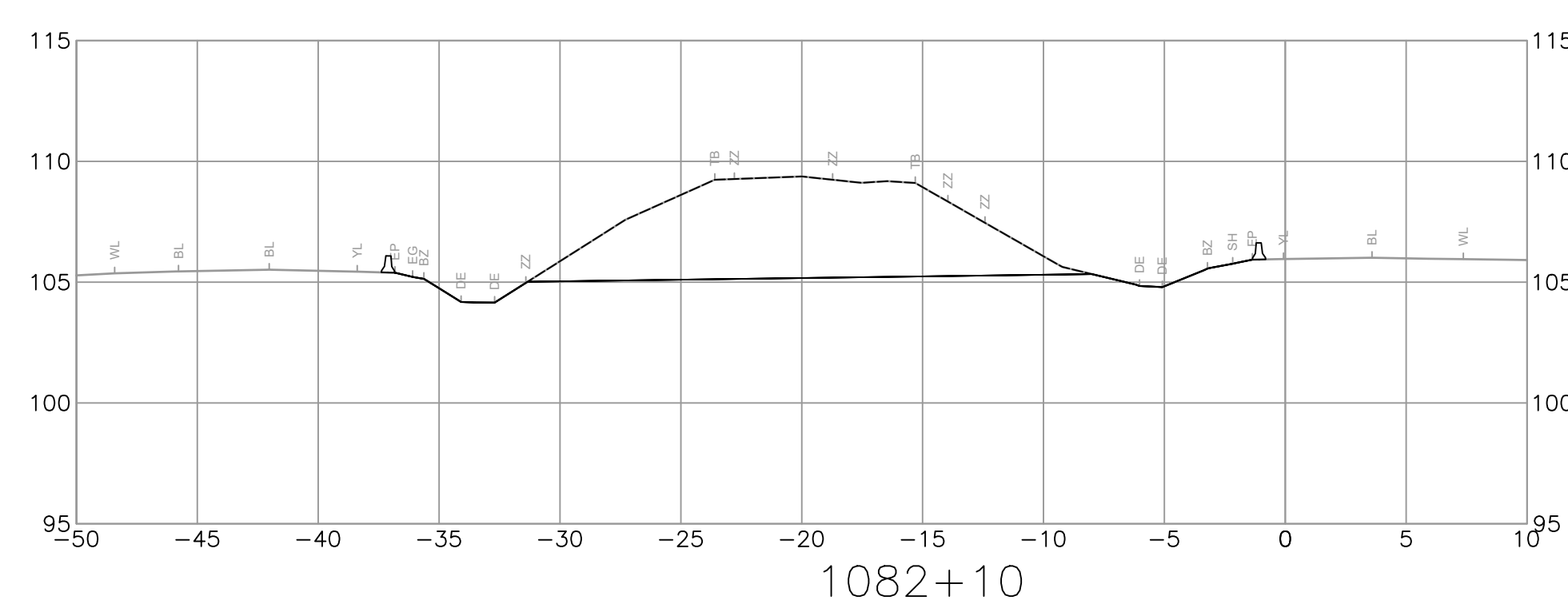
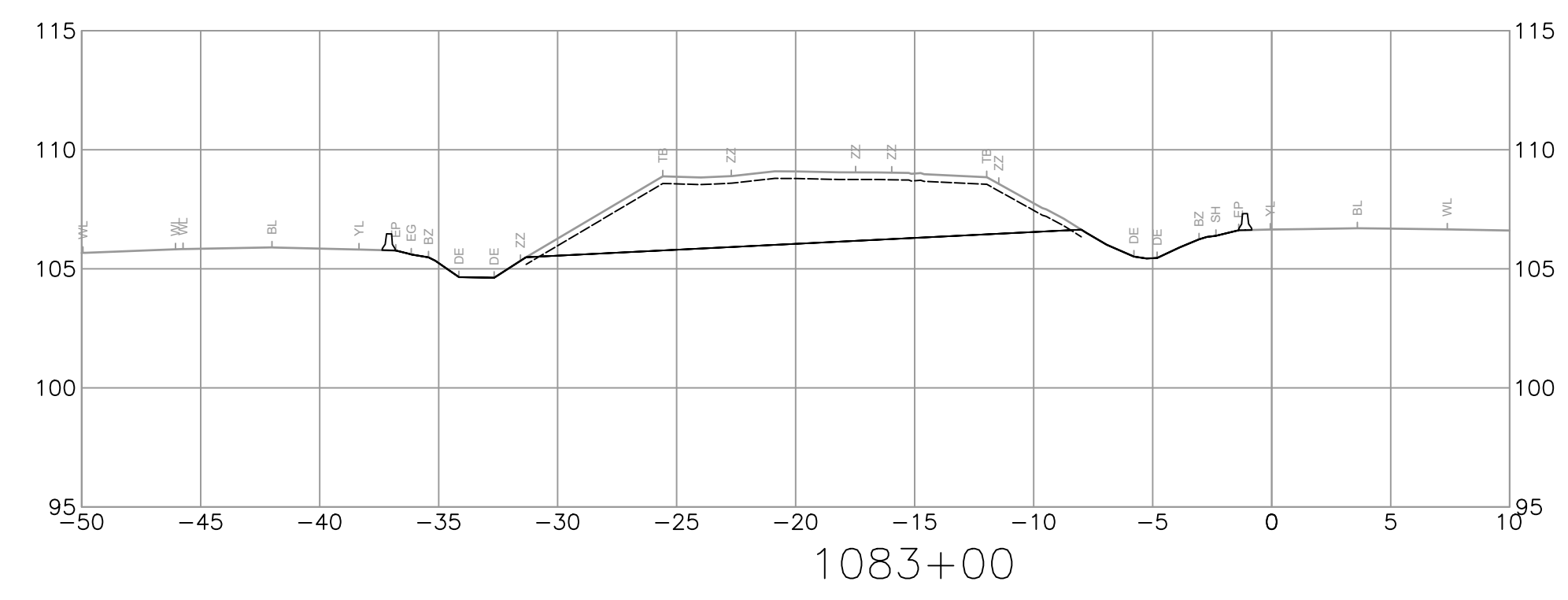
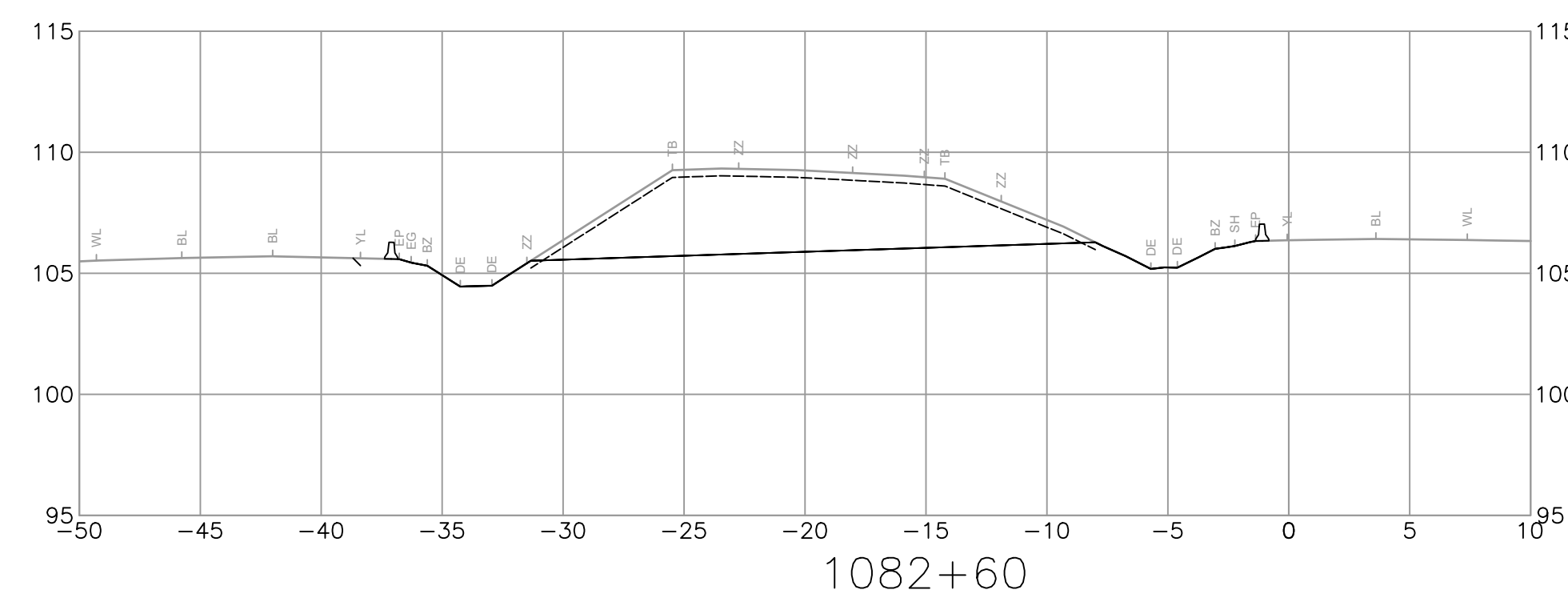
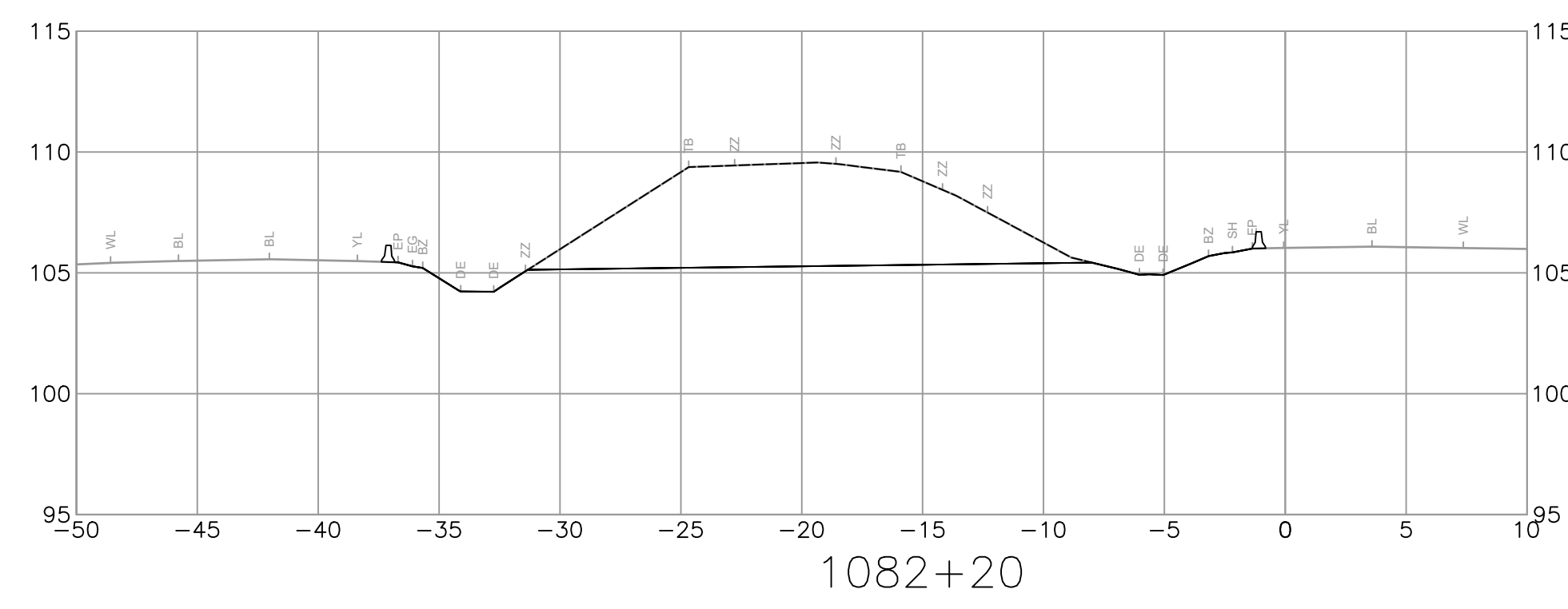
1081+50

LEGEND

	EXISTING GROUND
	DESIGN TOP SURFACE
	STRIPPING SURFACE
	ULTIMATE HIGHWAY TOP SURFACE
	ULTIMATE HIGHWAY DATUM

 SUITE 201, 8506 - 200 STREET LANGLEY, BRITISH COLUMBIA, V2Y 0M1 PH : 604.371.0091 FAX : 604.371.0098	SCALE	CAD FILENAME: R1-1062-1000 PLOT DATE: 2023-08-08	 MINISTRY OF TRANSPORTATION AND INFRASTRUCTURE SOUTH COAST REGION HIGHWAY ENGINEERING AND GEOMATICS	<p>TEMPLATE CROSS SECTIONS HIGHWAY 1 - 264 STREET TO MT LEHMAN ROAD ADVANCED WORKS MEDIAN SOIL REMOVAL AND PRELOAD</p> STA 1080+70 TO STA 1081+80																	
	<table border="1" style="width: 100%; border-collapse: collapse;"> <thead> <tr> <th>REV</th> <th>DATE</th> <th>REVISIONS</th> <th>NAME</th> </tr> </thead> <tbody> <tr> <td>A</td> <td>2023-08-08</td> <td>UPDATED SECTIONS</td> <td>AS/CC</td> </tr> </tbody> </table>	REV	DATE	REVISIONS	NAME	A	2023-08-08	UPDATED SECTIONS	AS/CC	CORY CLARK, P. ENG. ENGINEER OF RECORD	DESIGNED: B. PEEBLES DATE: 2023-02-23 QUALITY CONTROL: Z. PENDON DATE: 2023-02-23 QUALITY ASSURANCE: C. CLARK DATE: 2023-02-23 DRAWN: J. SHIM DATE: 2023-02-23	<table border="1" style="width: 100%; border-collapse: collapse;"> <tr> <td>FILE NUMBER</td> <td>PROJECT NUMBER</td> <td>REG</td> <td>DRAWING NUMBER</td> <td>REV</td> </tr> <tr> <td>33036</td> <td>12947-0001</td> <td>1</td> <td>R1-1062-1301</td> <td>A</td> </tr> </table>	FILE NUMBER	PROJECT NUMBER	REG	DRAWING NUMBER	REV	33036	12947-0001	1	R1-1062-1301
REV	DATE	REVISIONS	NAME																		
A	2023-08-08	UPDATED SECTIONS	AS/CC																		
FILE NUMBER	PROJECT NUMBER	REG	DRAWING NUMBER	REV																	
33036	12947-0001	1	R1-1062-1301	A																	

PLOT DATE: 2023/08/09 1: BPeables_33036_MedianSoilRemoval_Tender\DrawingProduction\1000_DesignSections\R1-1062-1000.dwg

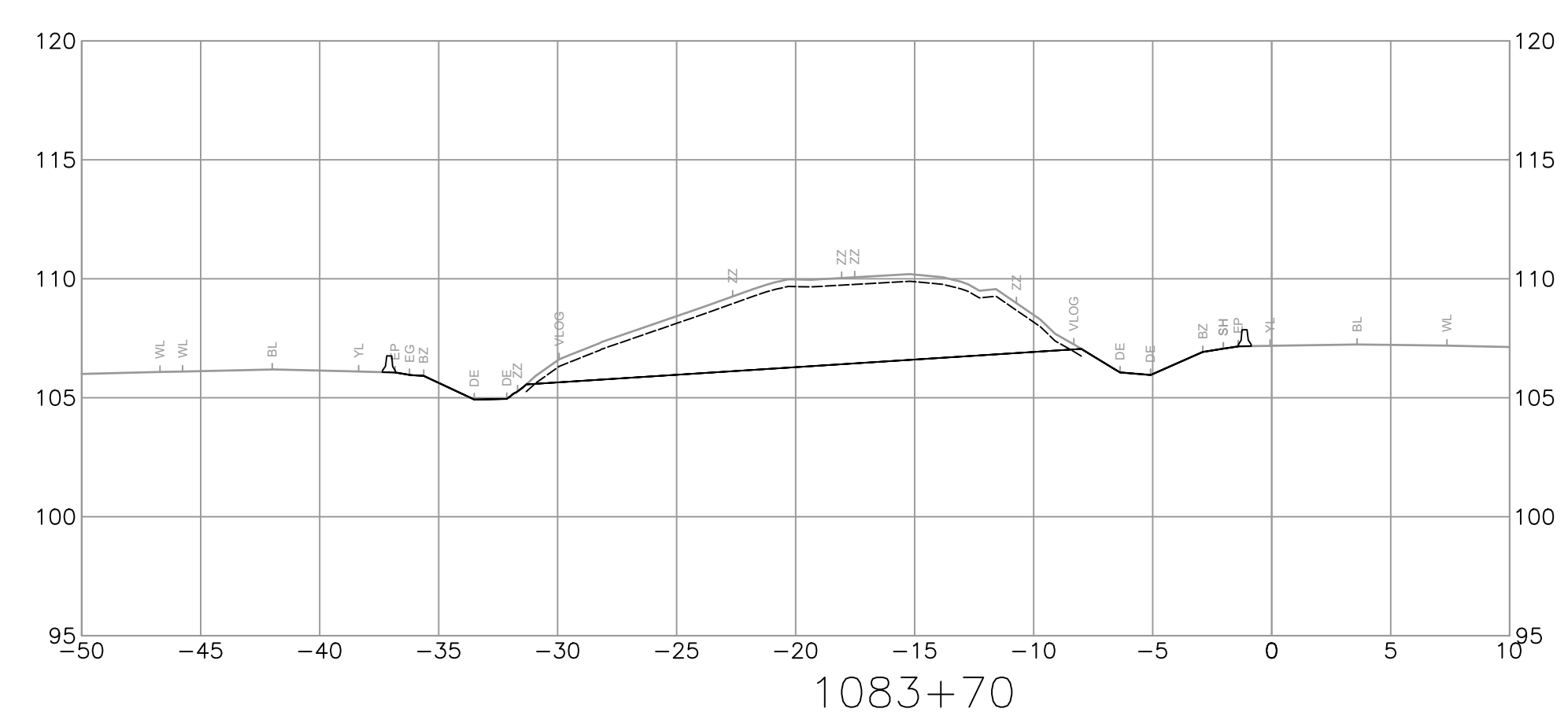
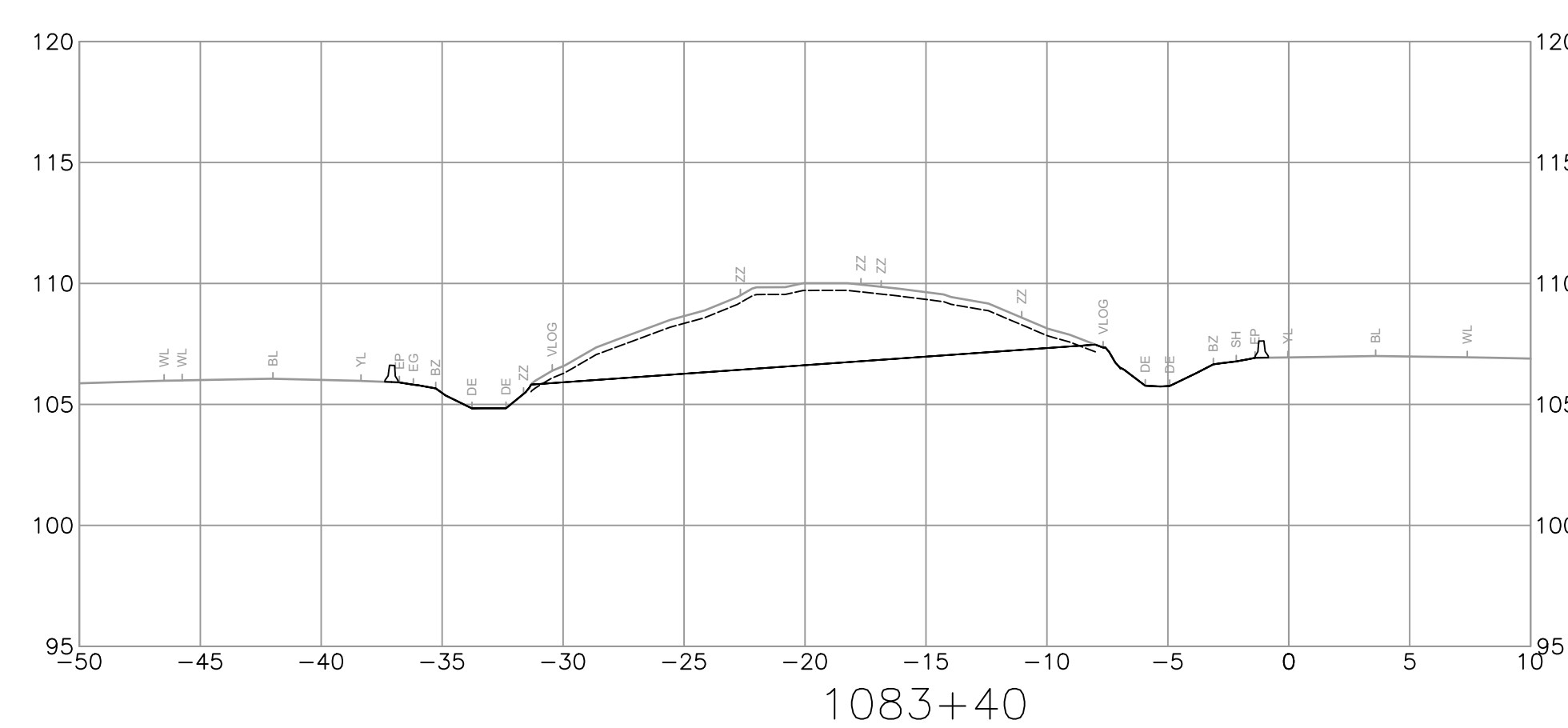
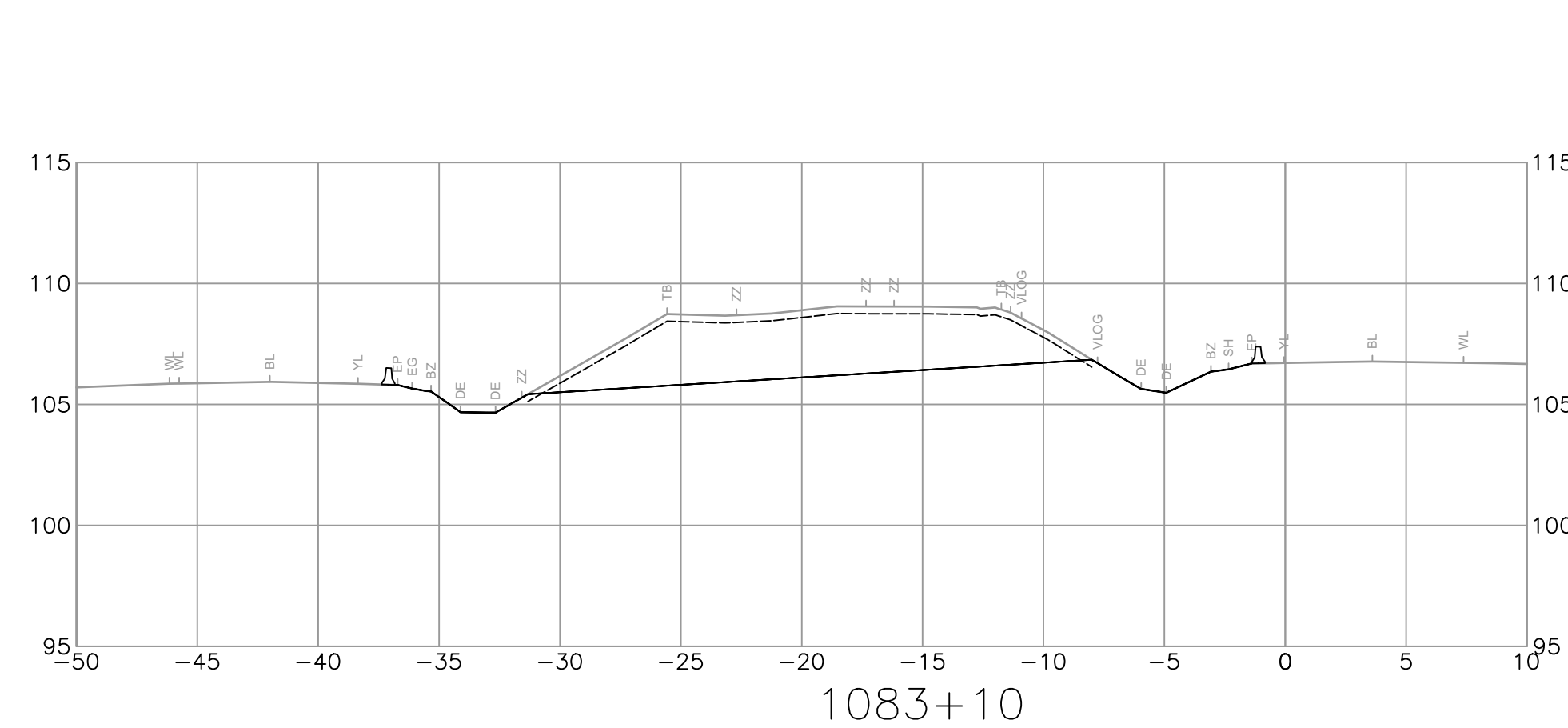
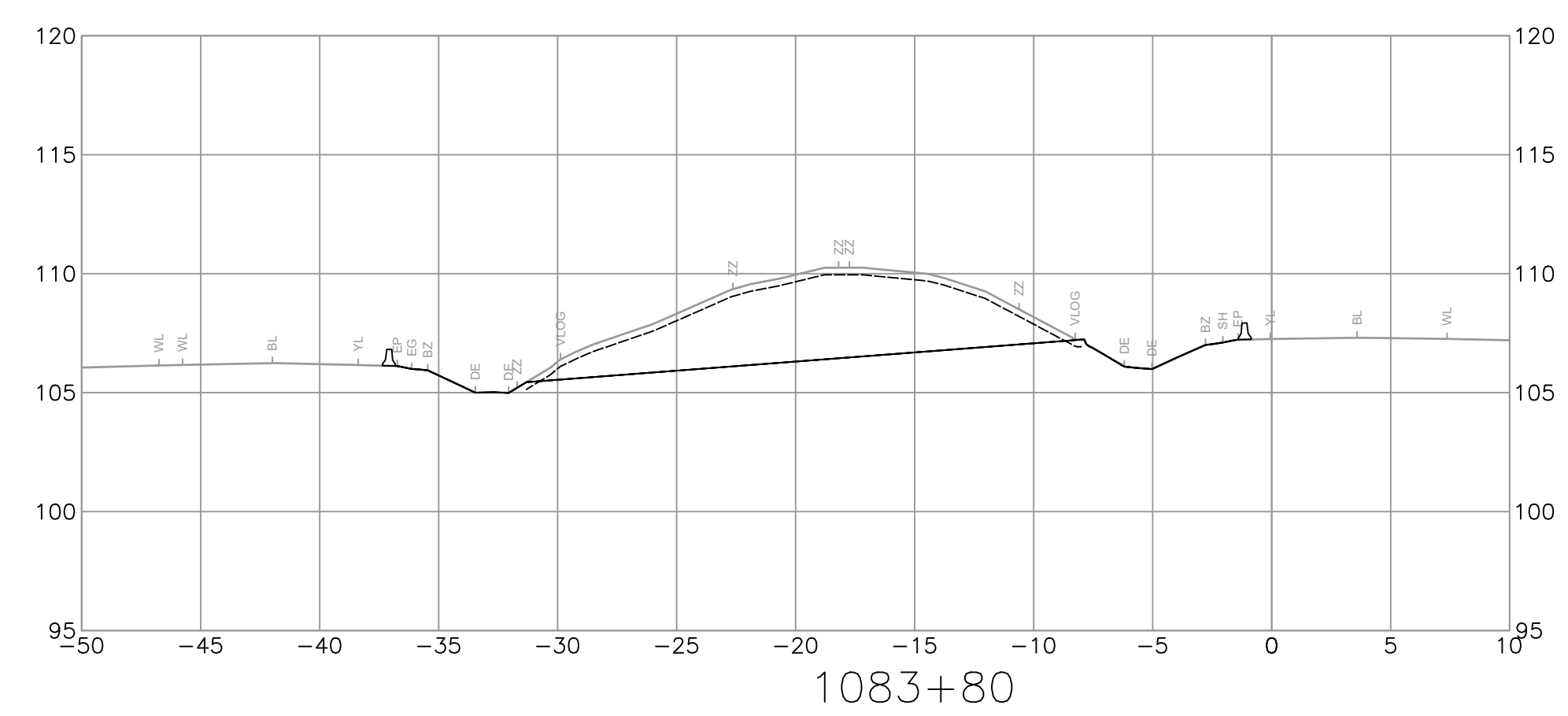
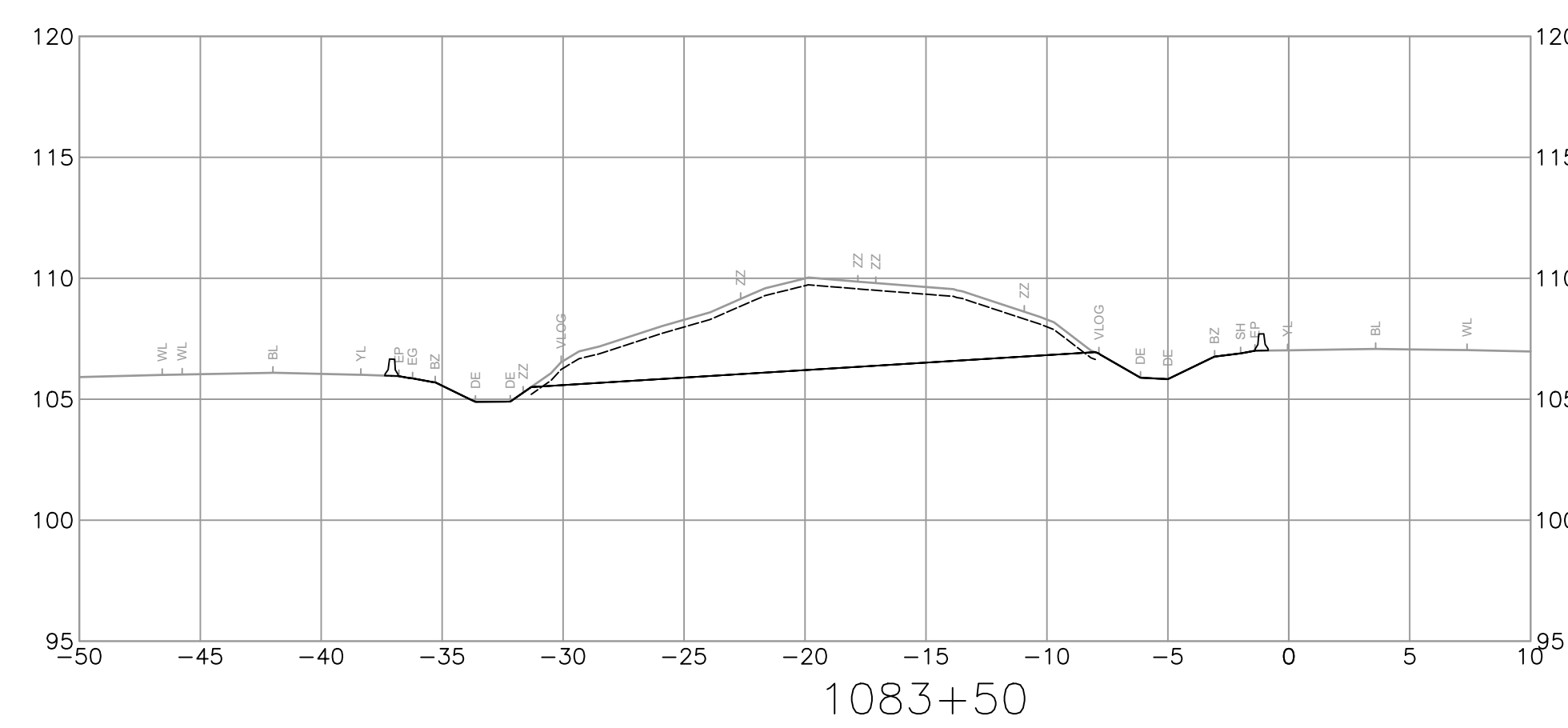
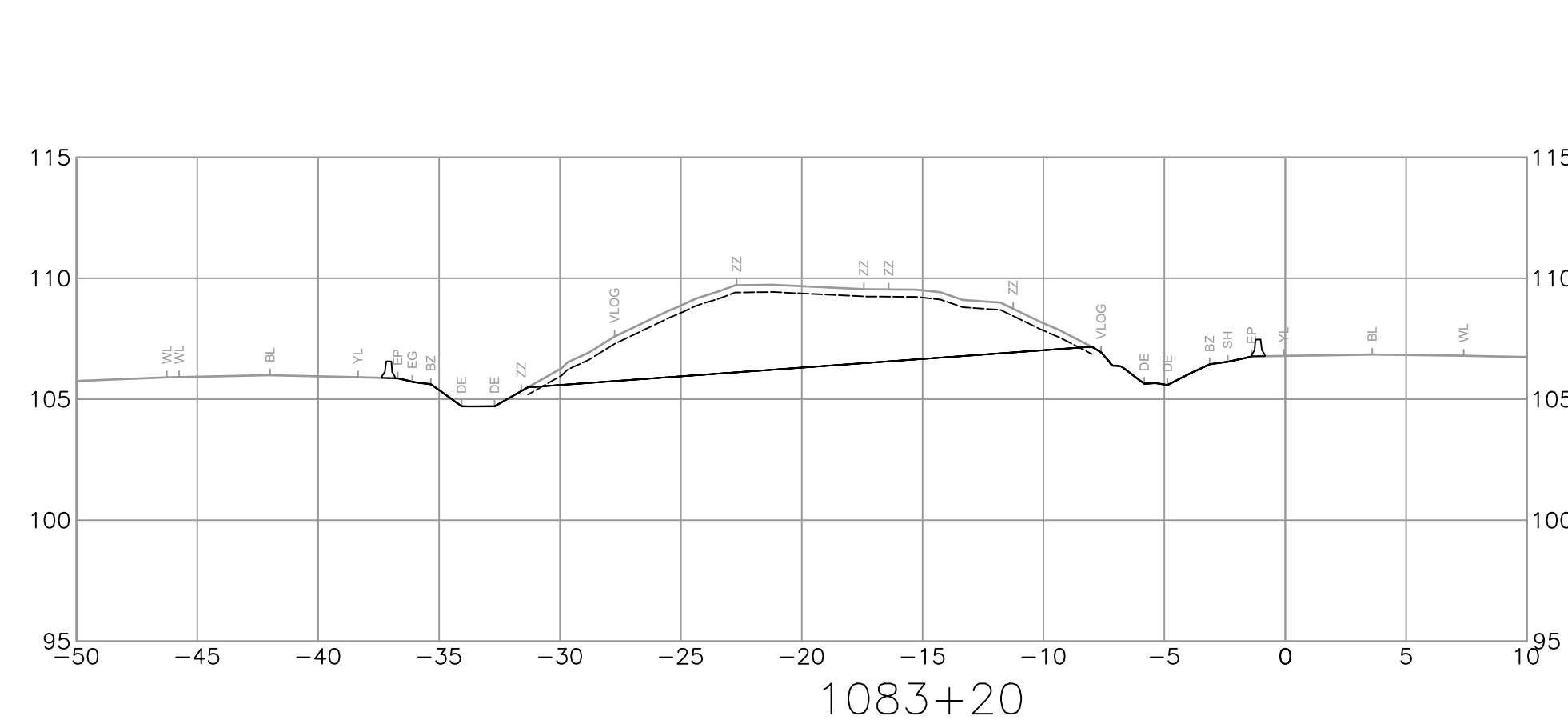
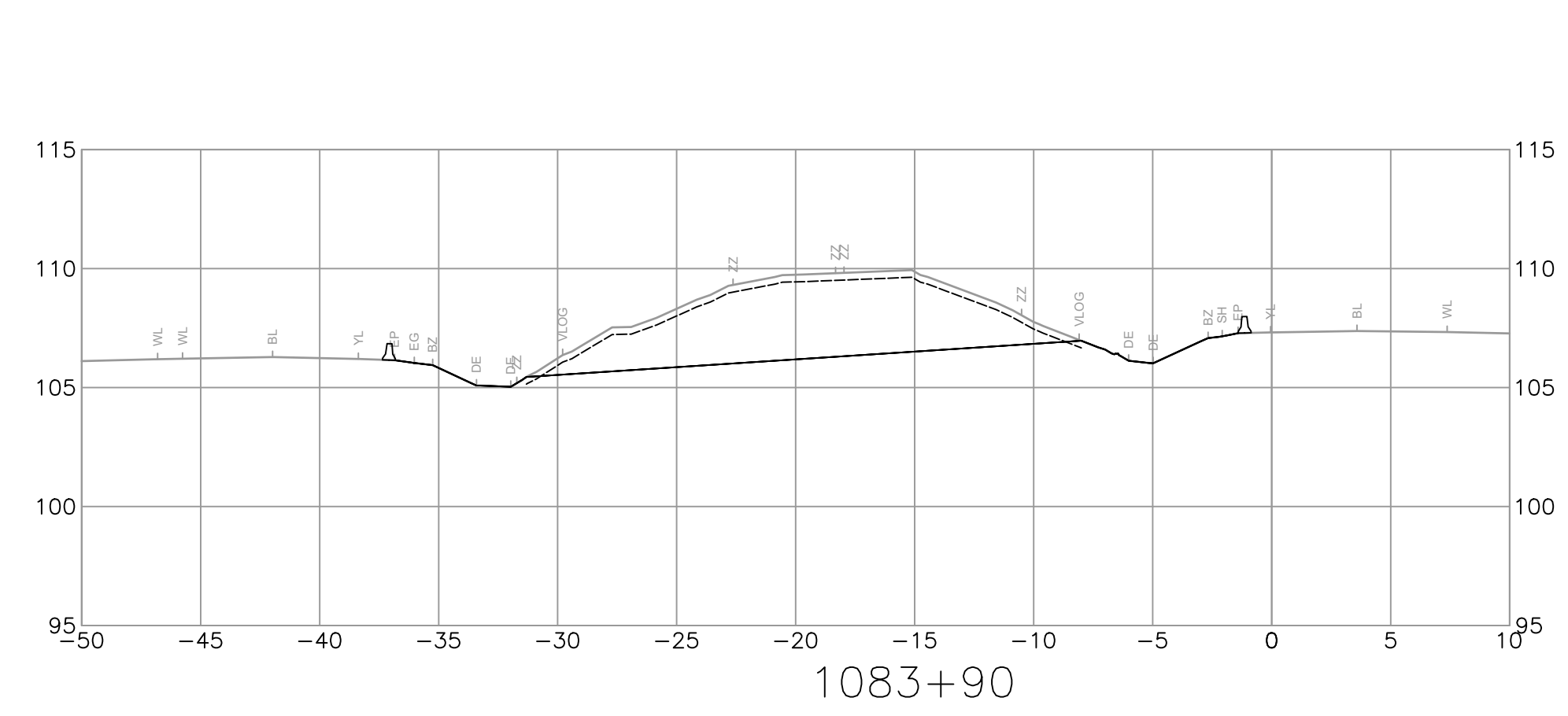
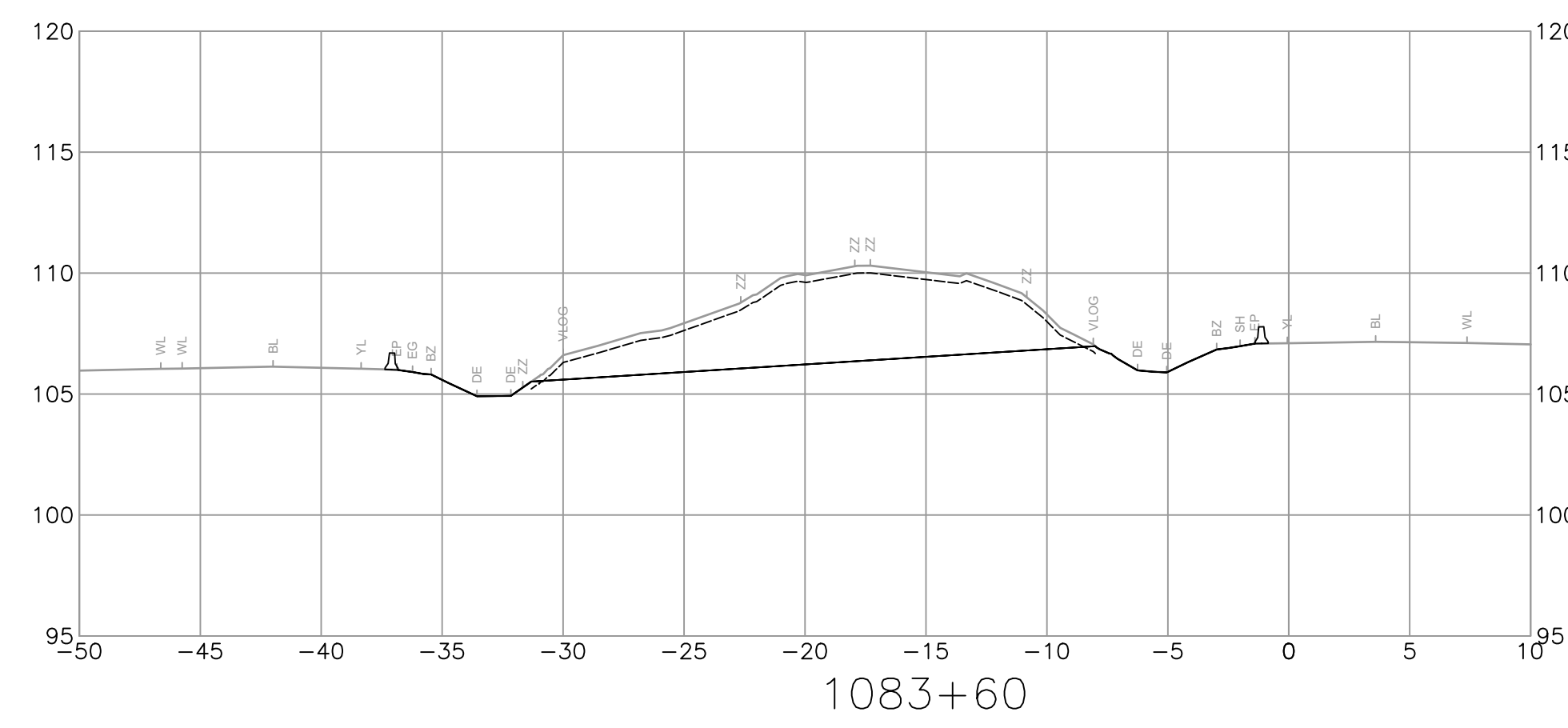
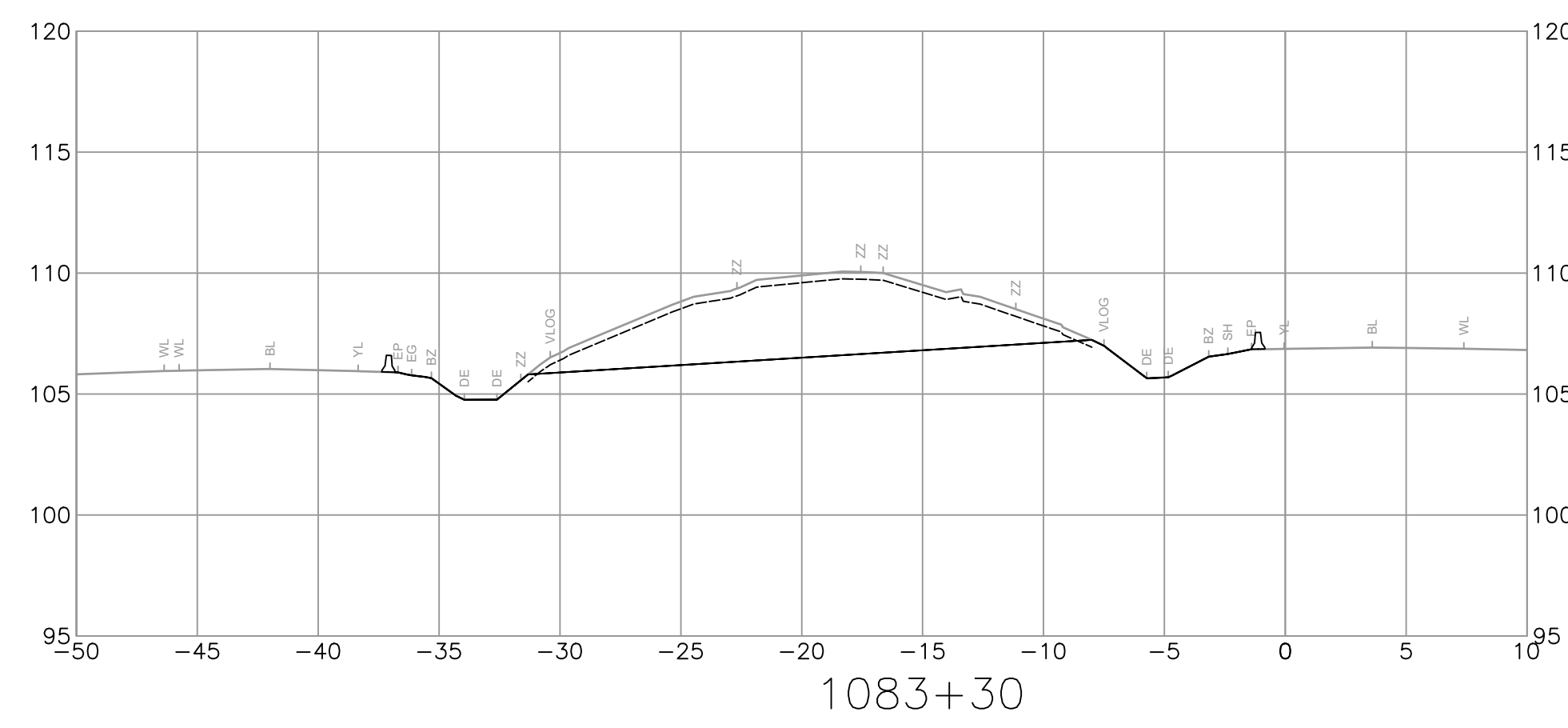


LEGEND



- EXISTING GROUND
- DESIGN TOP SURFACE
- STRIPPING SURFACE
- ULTIMATE HIGHWAY TOP SURFACE
- ULTIMATE HIGHWAY DATUM

 SUITE 201, 8506 - 200 STREET LANGLEY, BRITISH COLUMBIA, V2Y 0M1 PH : 604.371.0091 FAX : 604.371.0098	SCALE	CAD FILENAME: R1-1062-1000 PLOT DATE: 2023-08-08	BRITISH COLUMBIA MINISTRY OF TRANSPORTATION AND INFRASTRUCTURE SOUTH COAST REGION HIGHWAY ENGINEERING AND GEOMATICS		TEMPLATE CROSS SECTIONS HIGHWAY 1 - 264 STREET TO MT LEHMAN ROAD ADVANCED WORKS MEDIAN SOIL REMOVAL AND PRELOAD STA 1081+90 TO STA 1083+00																								
	<table border="1" style="width: 100%; border-collapse: collapse;"> <thead> <tr> <th>REV</th> <th>DATE</th> <th>REVISIONS</th> <th>NAME</th> </tr> </thead> <tbody> <tr> <td>A</td> <td>2023-08-08</td> <td>UPDATED SECTIONS</td> <td>ASICC</td> </tr> <tr> <td> </td> <td> </td> <td> </td> <td> </td> </tr> <tr> <td> </td> <td> </td> <td> </td> <td> </td> </tr> </tbody> </table>	REV	DATE	REVISIONS	NAME	A	2023-08-08	UPDATED SECTIONS	ASICC									CORRY CLARK, P. ENG. ENGINEER OF RECORD DATE:	DESIGNED: B. PEEBLES DATE: 2023-02-23 QUALITY CONTROL: Z. PENDON DATE: 2023-02-23 QUALITY ASSURANCE: C. CLARK DATE: 2023-02-23 DRAWN: J. SHIM DATE: 2023-02-23	<table border="1" style="width: 100%; border-collapse: collapse;"> <tr> <td>FILE NUMBER</td> <td>PROJECT NUMBER</td> <td>REG</td> <td>DRAWING NUMBER</td> <td>REV</td> </tr> <tr> <td>33036</td> <td>12947-0001</td> <td>1</td> <td>R1-1062-1302</td> <td>A</td> </tr> </table>	FILE NUMBER	PROJECT NUMBER	REG	DRAWING NUMBER	REV	33036	12947-0001	1	R1-1062-1302
REV	DATE	REVISIONS	NAME																										
A	2023-08-08	UPDATED SECTIONS	ASICC																										
FILE NUMBER	PROJECT NUMBER	REG	DRAWING NUMBER	REV																									
33036	12947-0001	1	R1-1062-1302	A																									

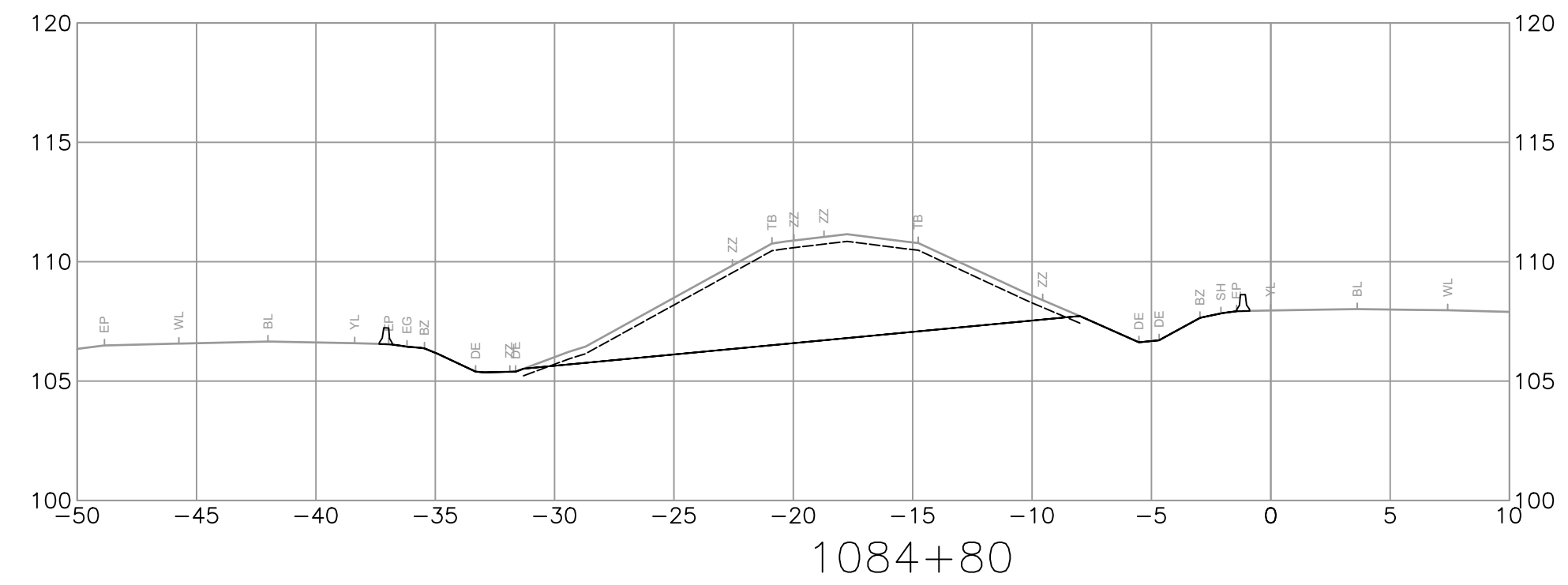
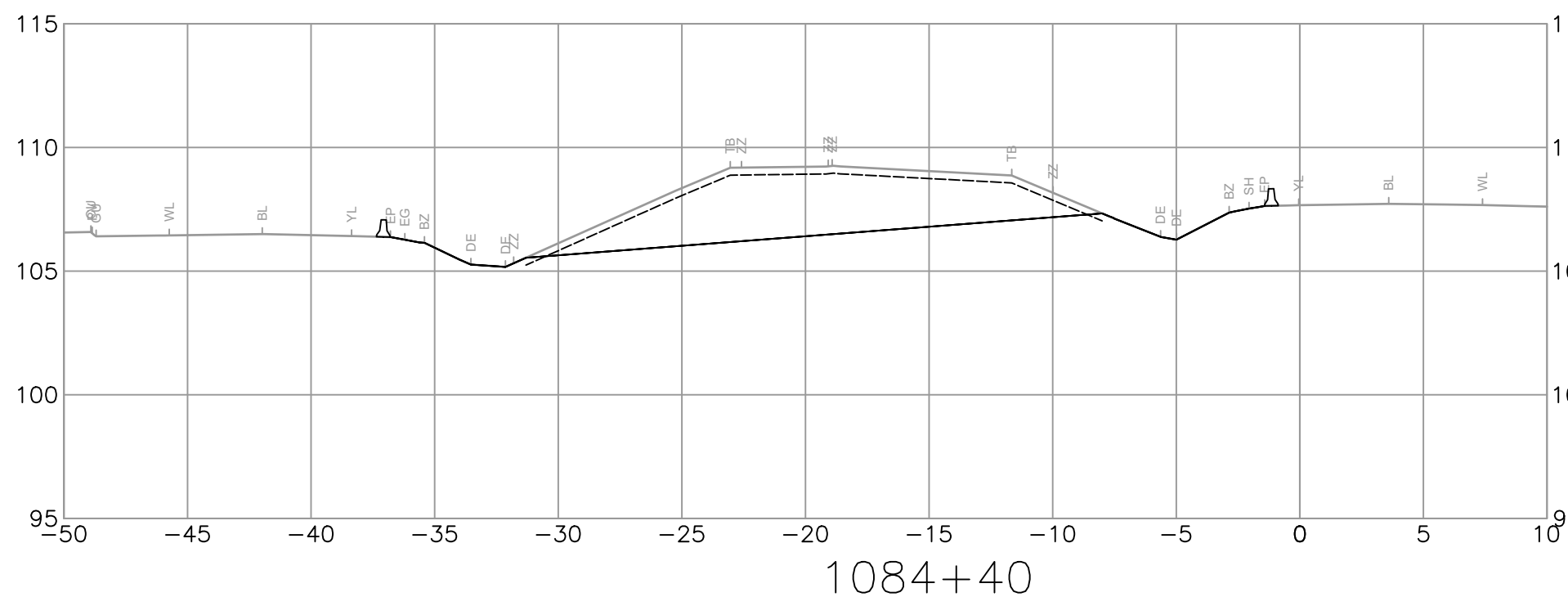
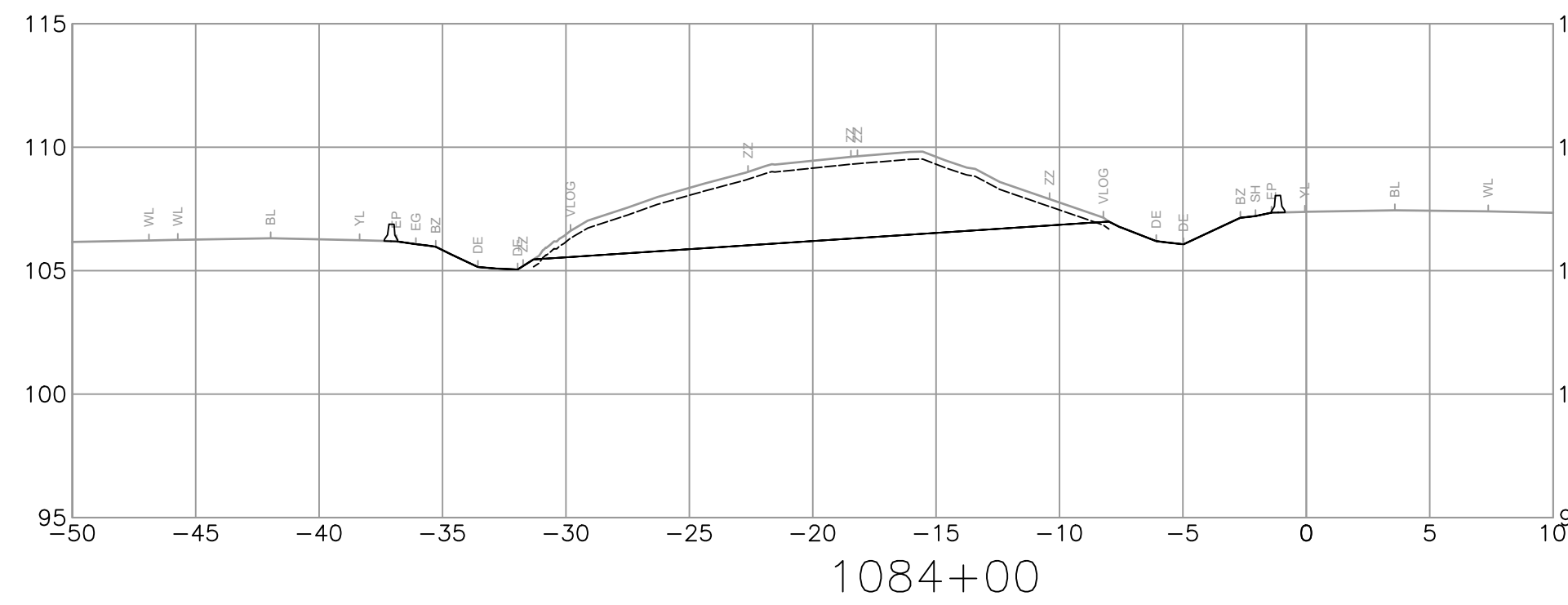
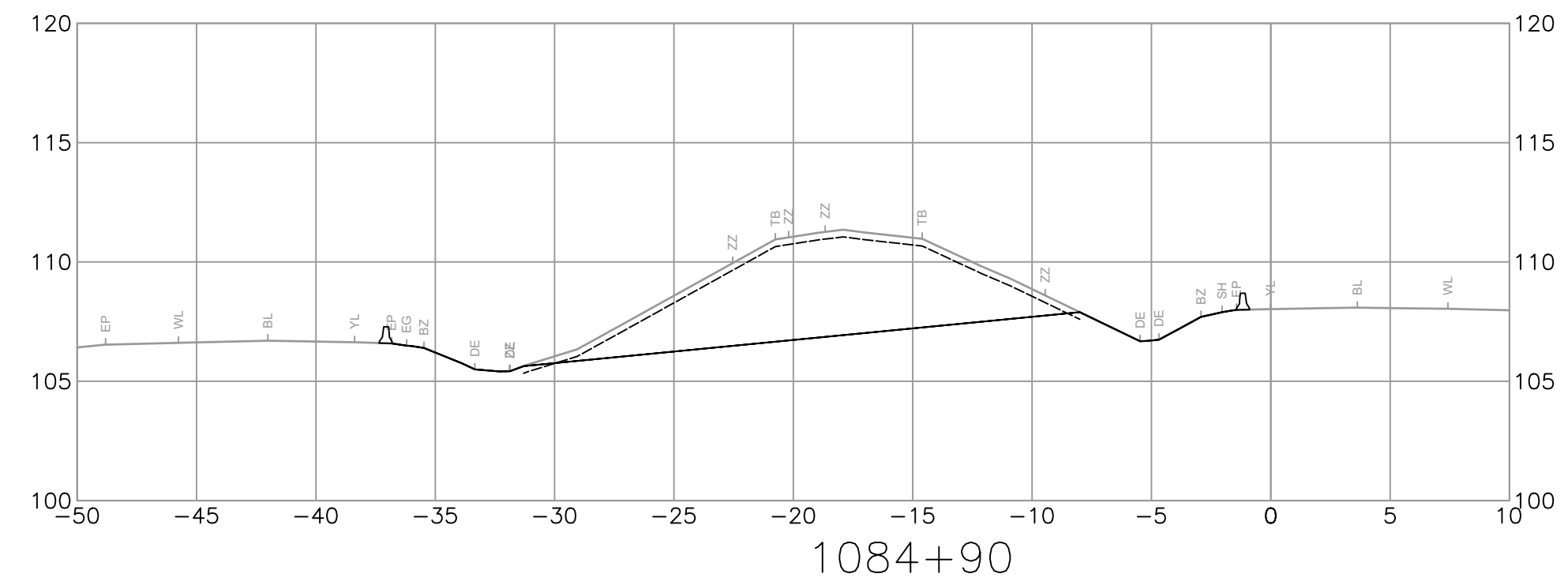
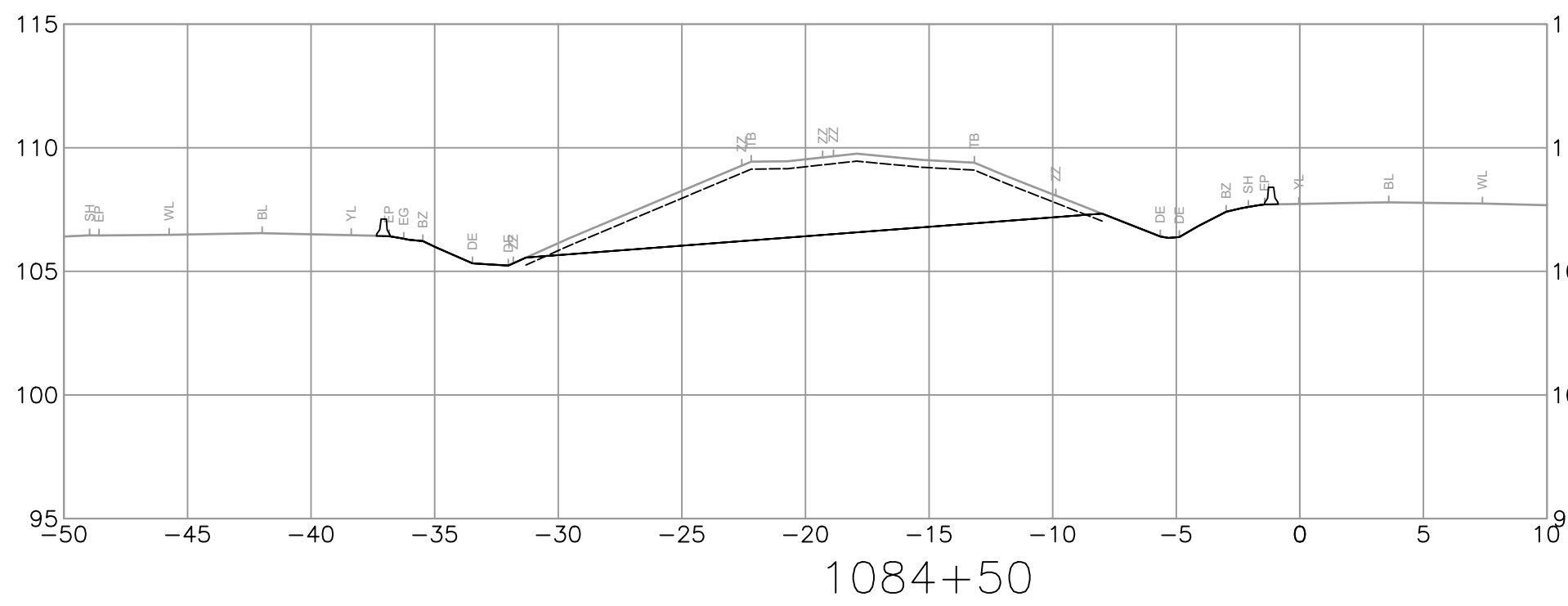
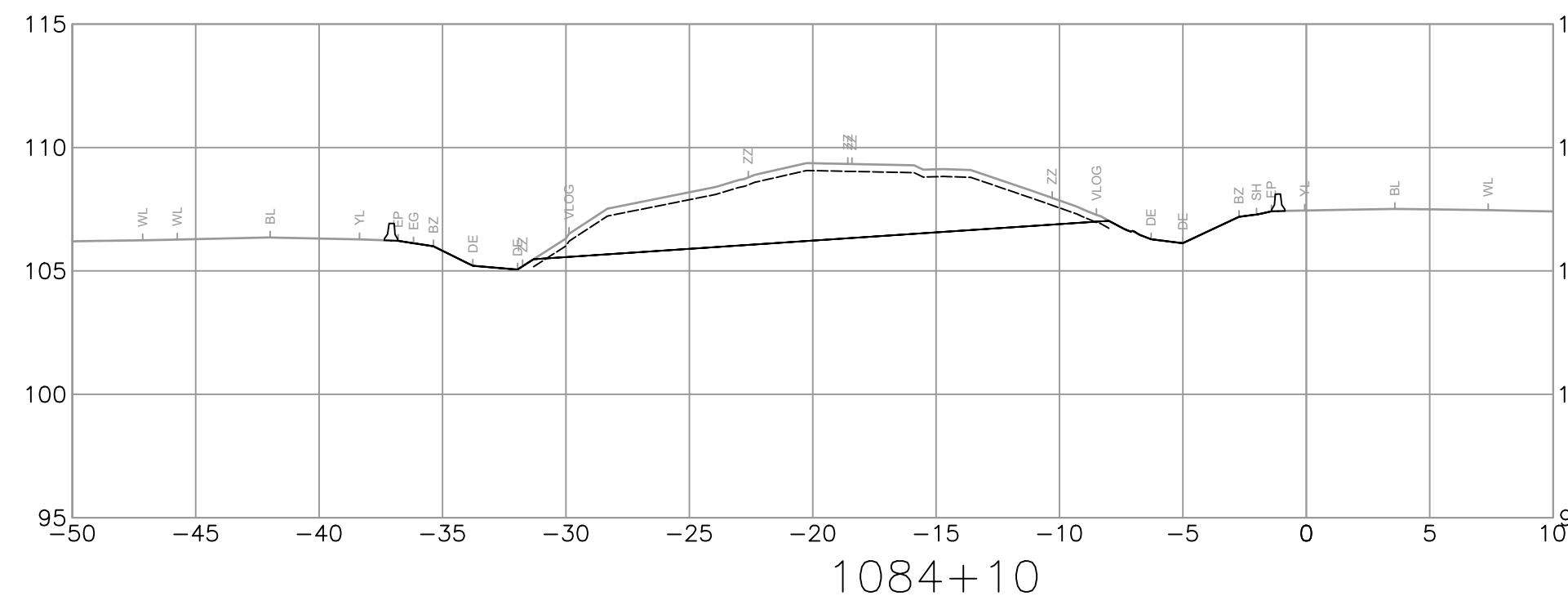
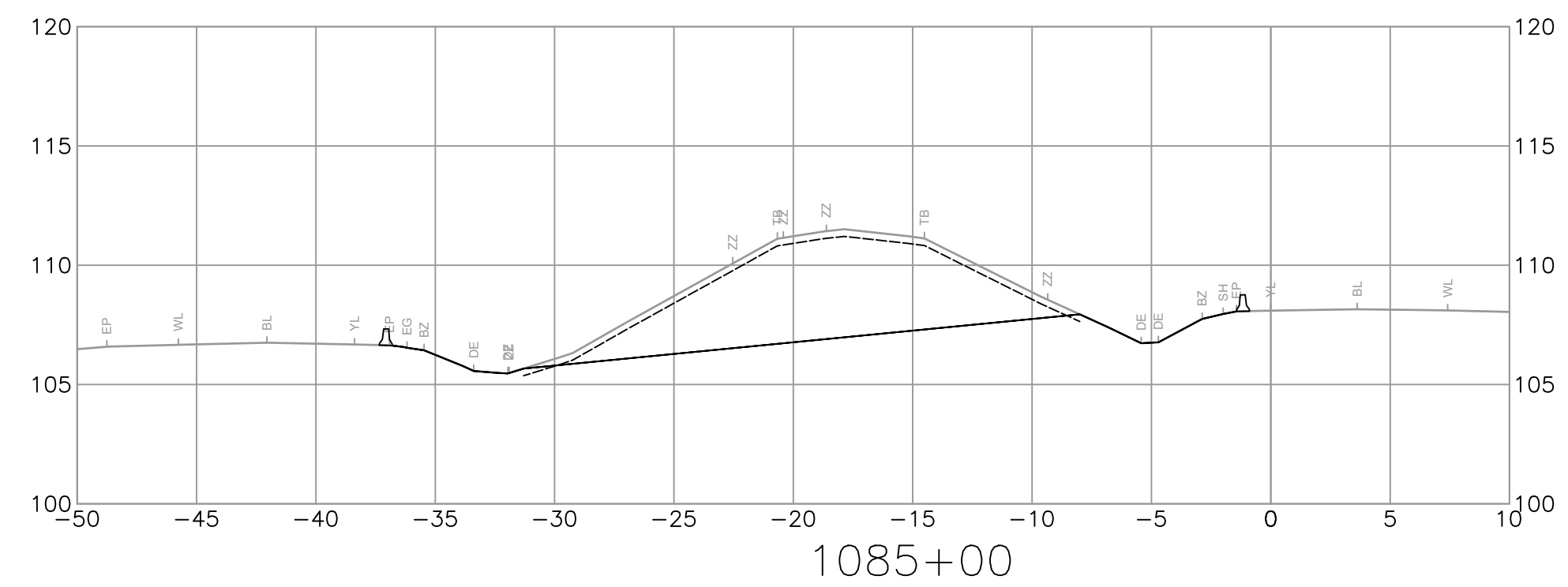
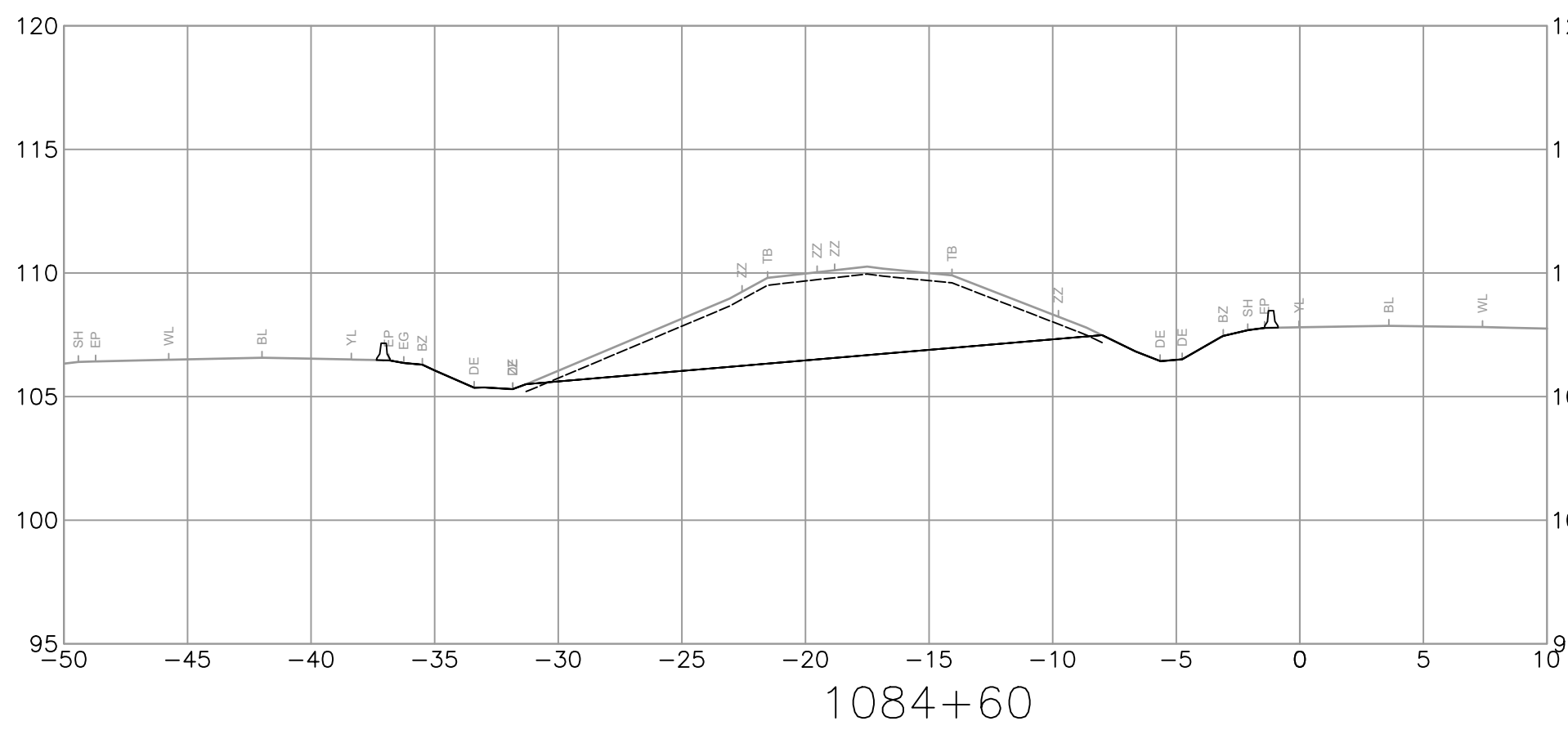
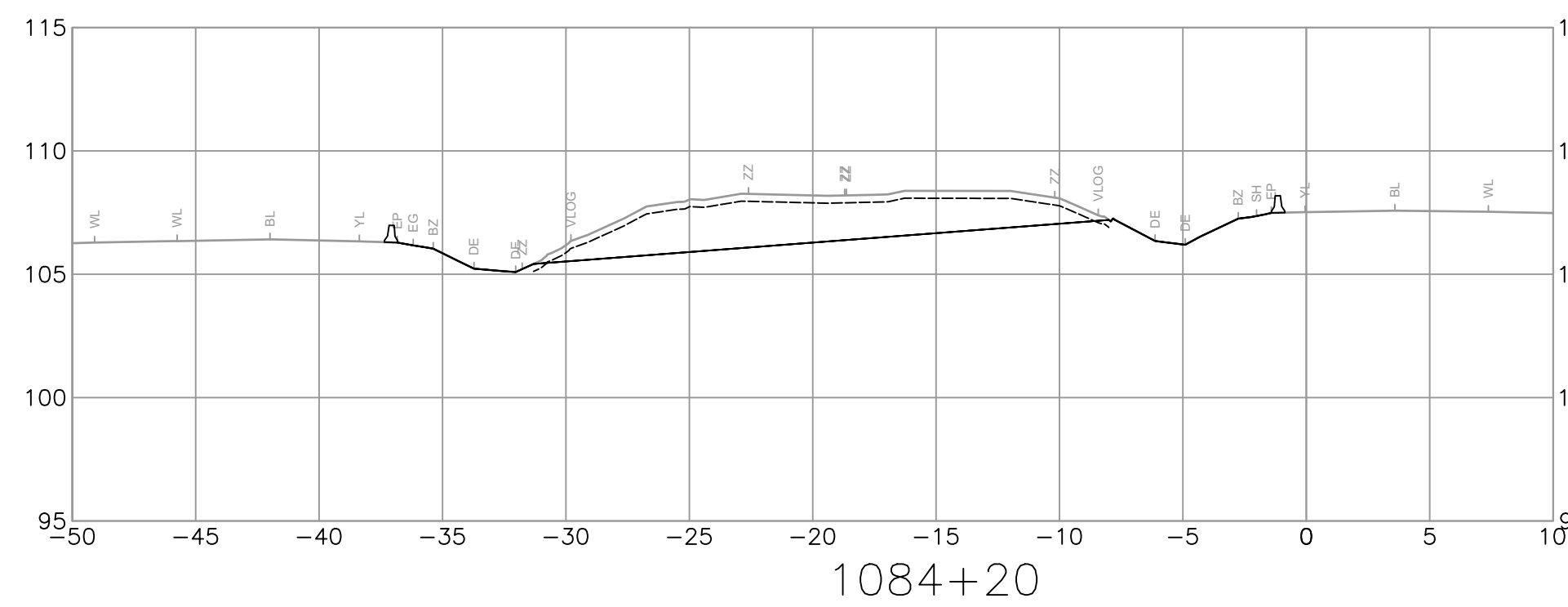
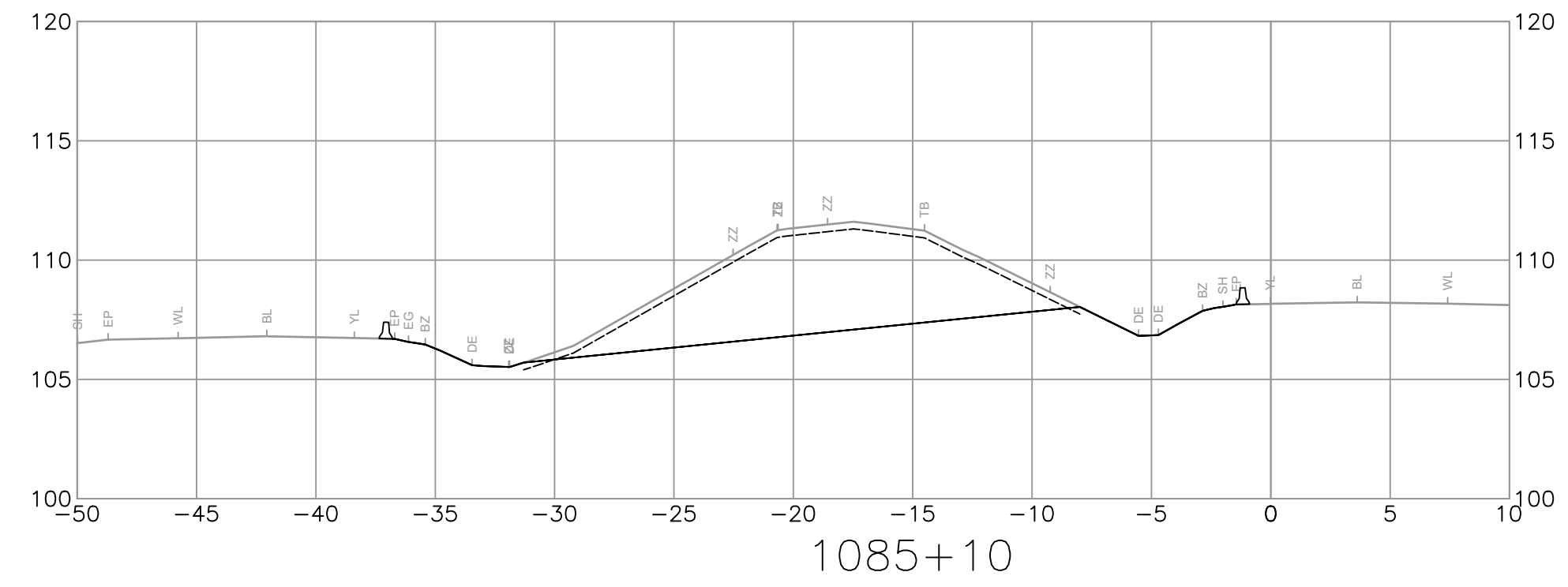
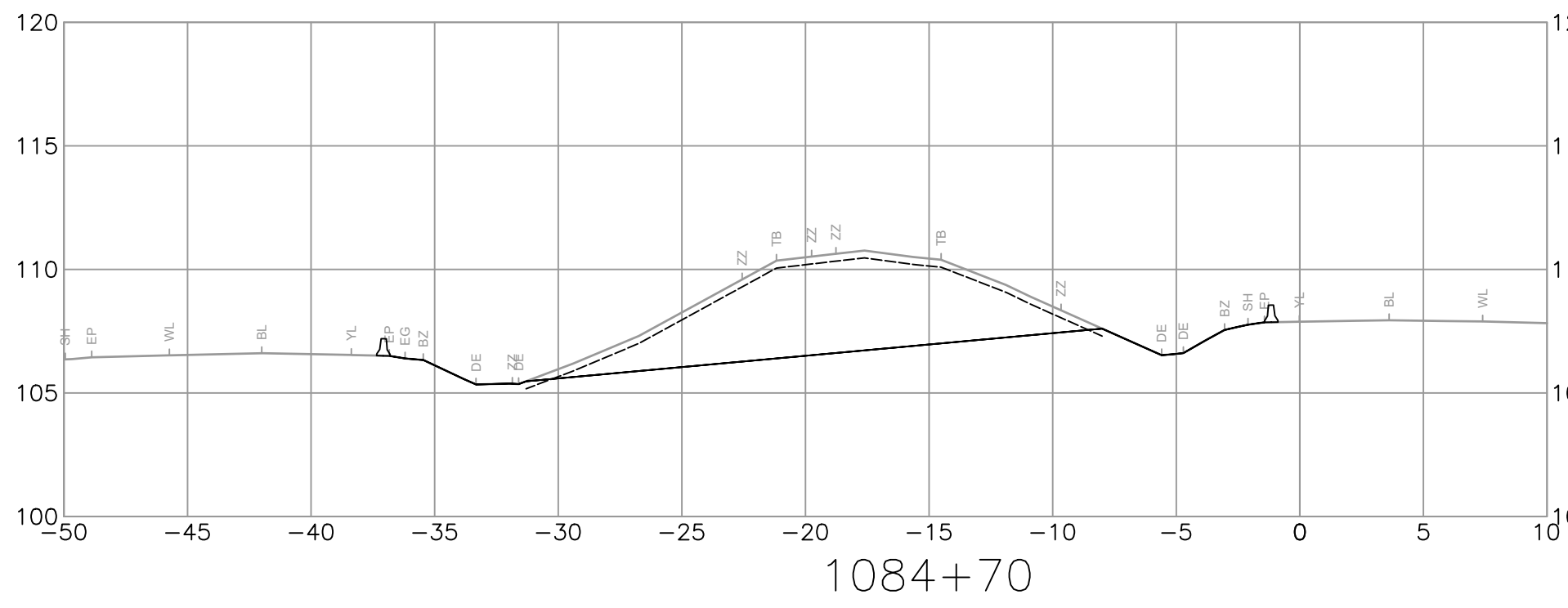
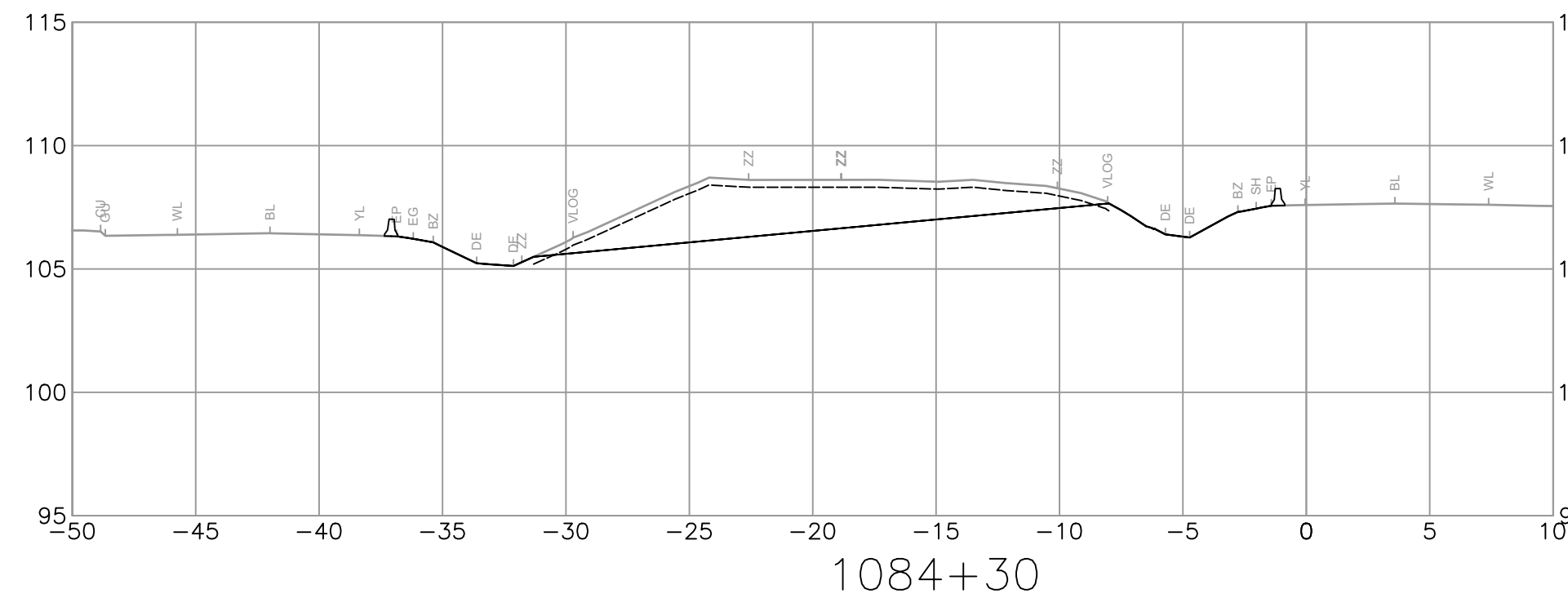
PLOT DATE: 2023/08/09 1: BPeables_33036_MedianSoilRemoval_Tender\DrawingProduction\1000_DesignSections\R1-1062-1000.dwg



LEGEND
 ———— EXISTING GROUND
 ———— DESIGN TOP SURFACE
 - - - - - STRIPPING SURFACE
 - - - - - ULTIMATE HIGHWAY TOP SURFACE
 - - - - - ULTIMATE HIGHWAY DATUM

 SUITE 201, 8506 - 200 STREET LANGLEY, BRITISH COLUMBIA, V2Y 0M1 PH : 604.371.0091 FAX : 604.371.0098	SCALE 0 2 1:250 12m CAD FILENAME R1-1062-1000 PLOT DATE 2023-08-09	 MINISTRY OF TRANSPORTATION AND INFRASTRUCTURE SOUTH COAST REGION HIGHWAY ENGINEERING AND GEOMATICS	TEMPLATE CROSS SECTIONS HIGHWAY 1 - 264 STREET TO MT LEHMAN ROAD ADVANCED WORKS MEDIAN SOIL REMOVAL AND PRELOAD STA 1083+10 TO STA 1083+90												
	<table border="1"> <thead> <tr> <th>REV</th> <th>DATE</th> <th>REVISIONS</th> <th>NAME</th> </tr> </thead> <tbody> <tr> <td>A</td> <td>2023-08-08</td> <td>UPDATED SECTIONS</td> <td>ASICC</td> </tr> </tbody> </table>		REV	DATE	REVISIONS	NAME	A	2023-08-08	UPDATED SECTIONS	ASICC	DESIGNED B. PEEBLES DATE 2023-02-23 QUALITY CONTROL Z. PENDON DATE 2023-02-23 QUALITY ASSURANCE C. CLARK DATE 2023-02-23 DRAWN J. SHIM DATE 2023-02-23	ENGINEER OF RECORD CORY CLARK, P. ENG. DATE	FILE NUMBER 33036	PROJECT NUMBER 12947-0001	REG 1
REV	DATE	REVISIONS	NAME												
A	2023-08-08	UPDATED SECTIONS	ASICC												

PLOT DATE: 2023/08/09 1: BPeables_33036_MedianSoilRemoval_Tender\DrawingProduction\1000_DesignSections\R1-1062-1000.dwg



LEGEND

- EXISTING GROUND
- DESIGN TOP SURFACE
- STRIPPING SURFACE
- ULTIMATE HIGHWAY TOP SURFACE
- ULTIMATE HIGHWAY DATUM



SUITE 201, 8506 - 200 STREET
LANGLEY, BRITISH COLUMBIA, V2Y 0M1
PH : 604.371.0091 FAX : 604.371.0098

SCALE 0 2 1:250 12m

CAD FILENAME R1-1062-1000
PLOT DATE 2023-08-08

REV	DATE	REVISIONS	NAME
A	2023-08-08	UPDATED SECTIONS	ASICC



MINISTRY OF TRANSPORTATION AND INFRASTRUCTURE

SOUTH COAST REGION
HIGHWAY ENGINEERING AND GEOMATICS



CORY CLARK, P. ENG.
ENGINEER OF RECORD
DATE

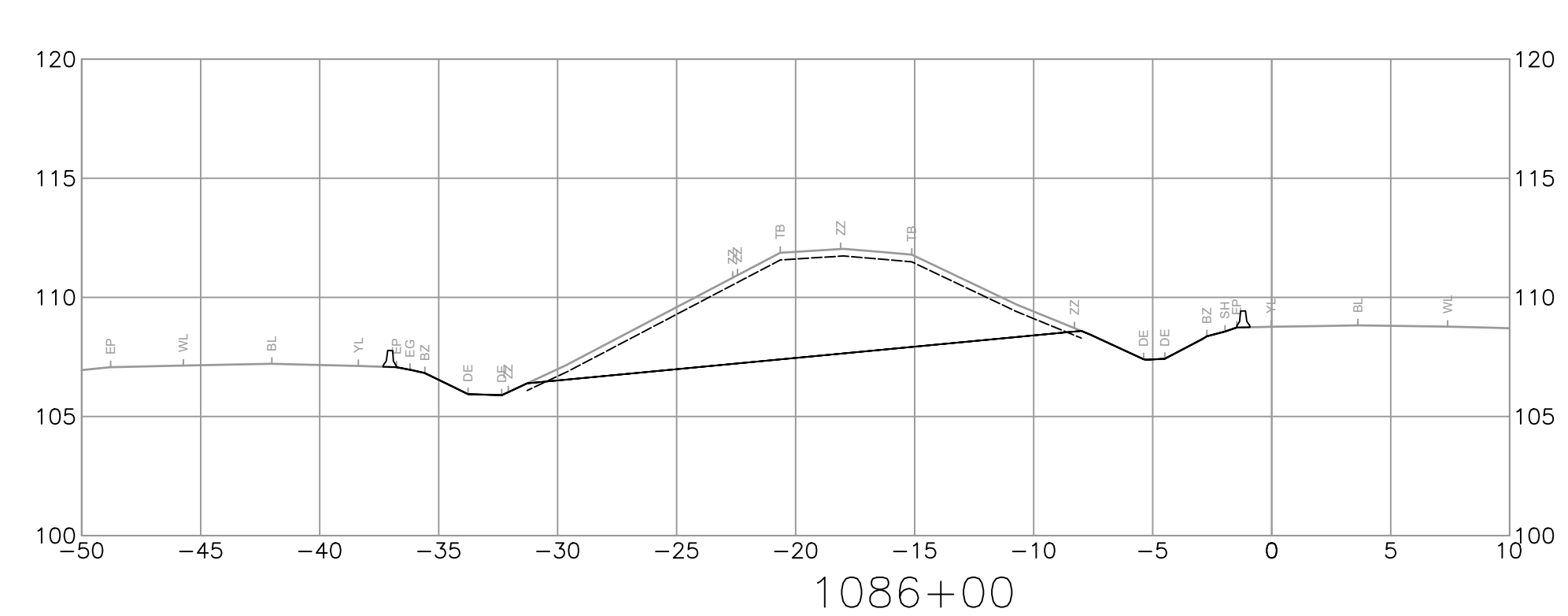
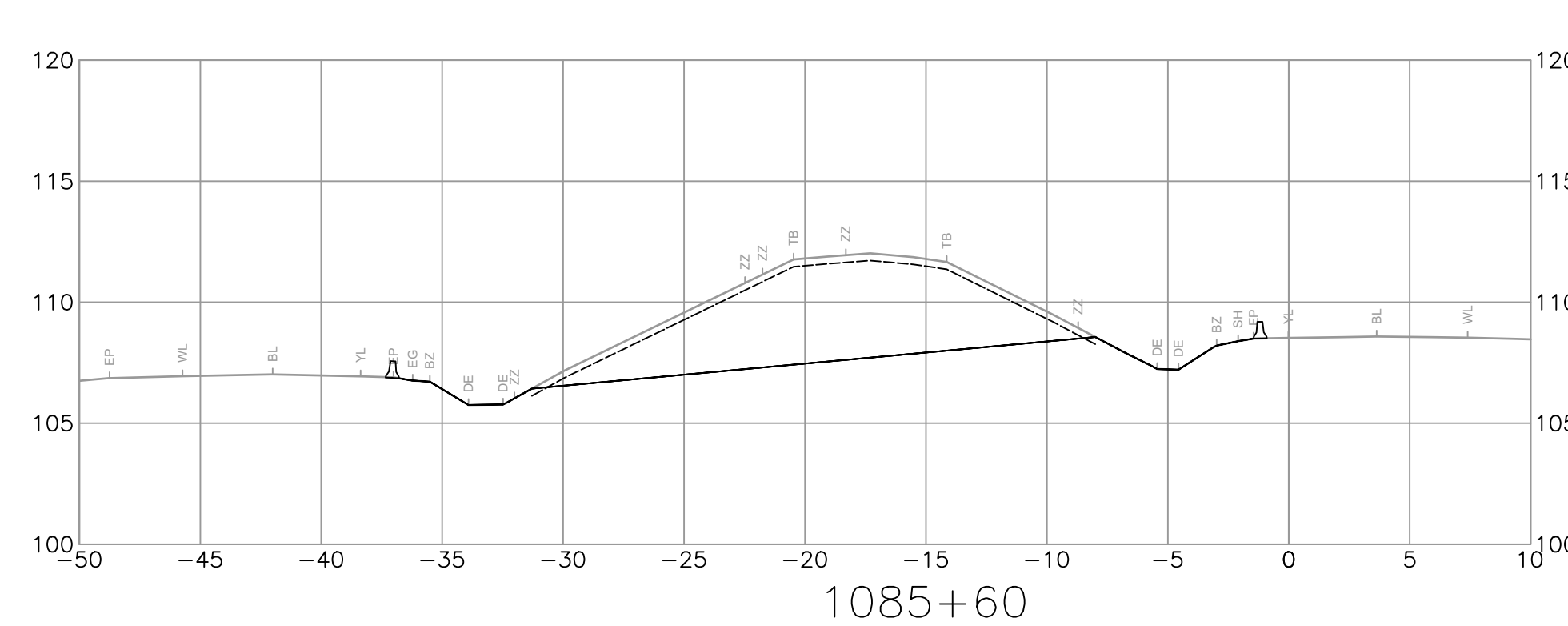
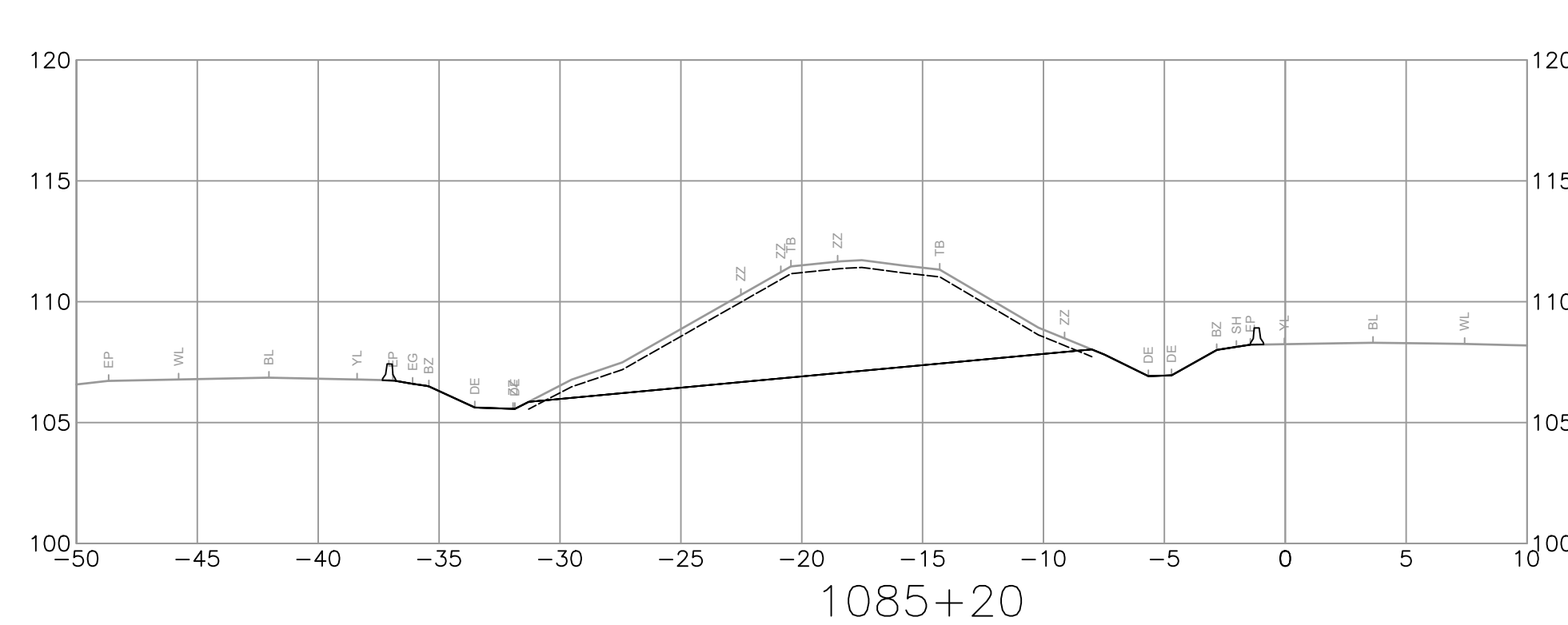
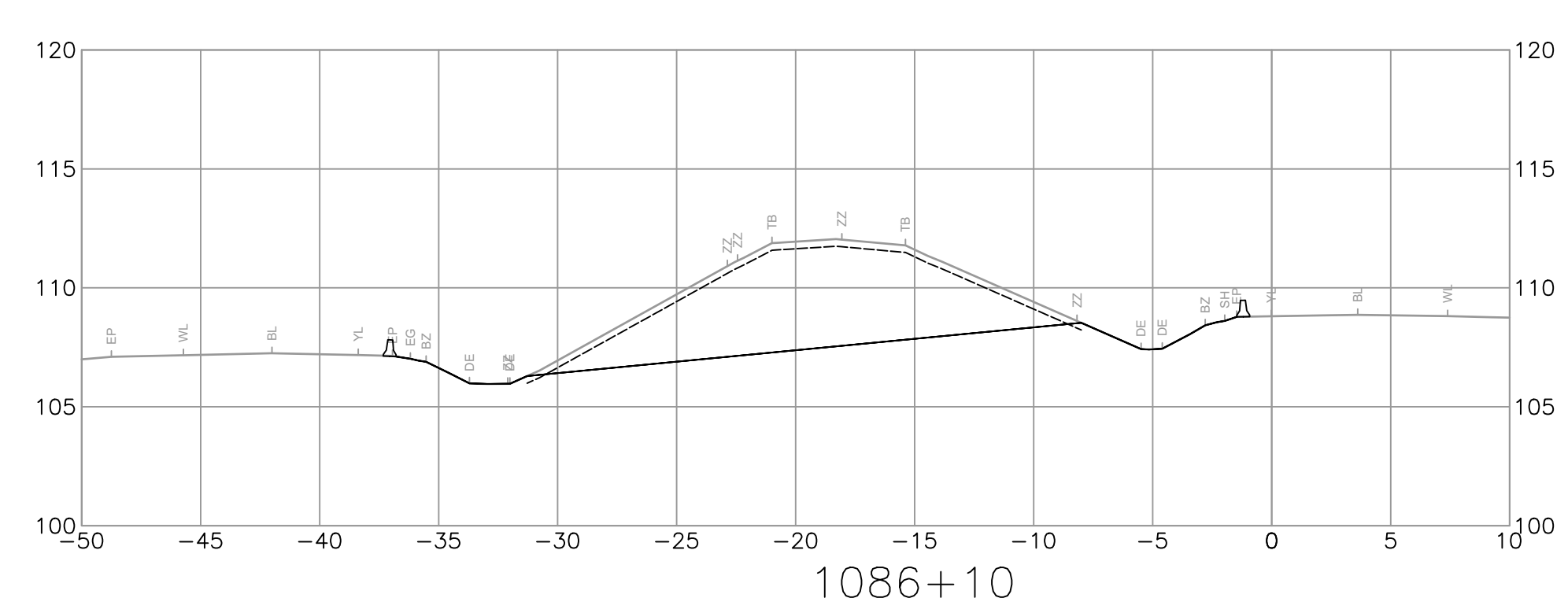
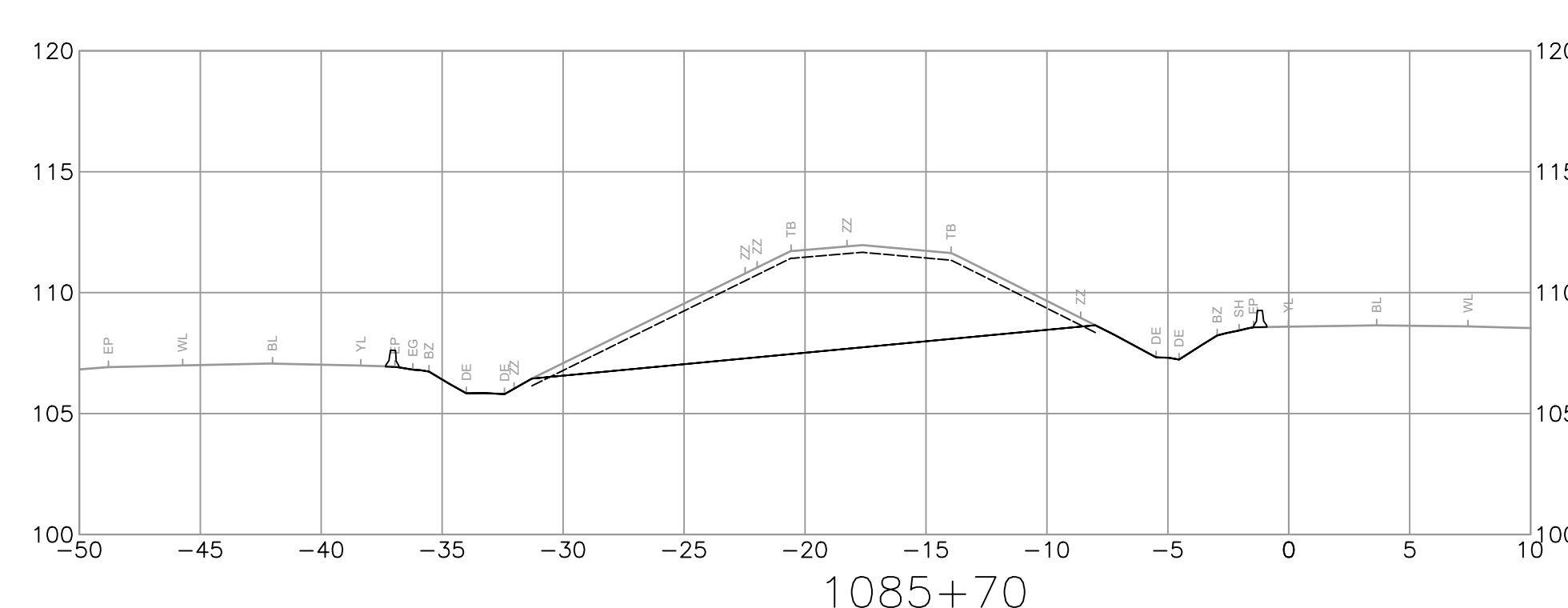
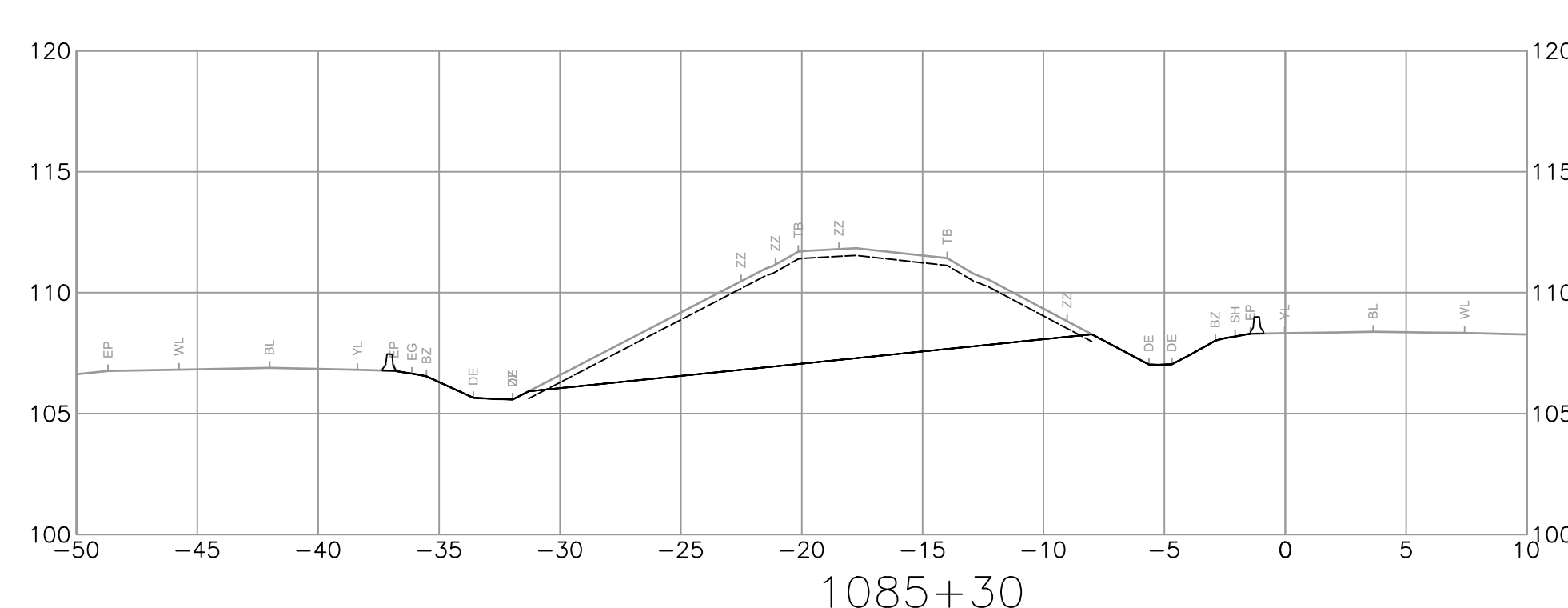
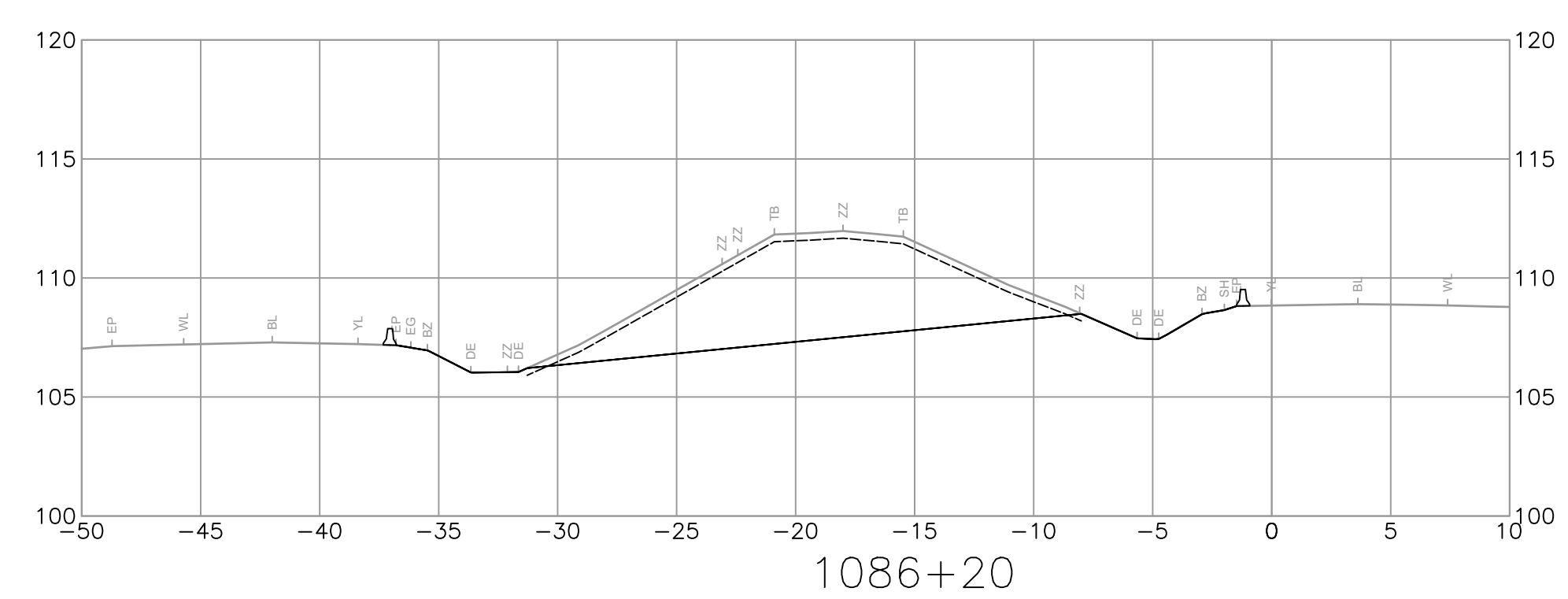
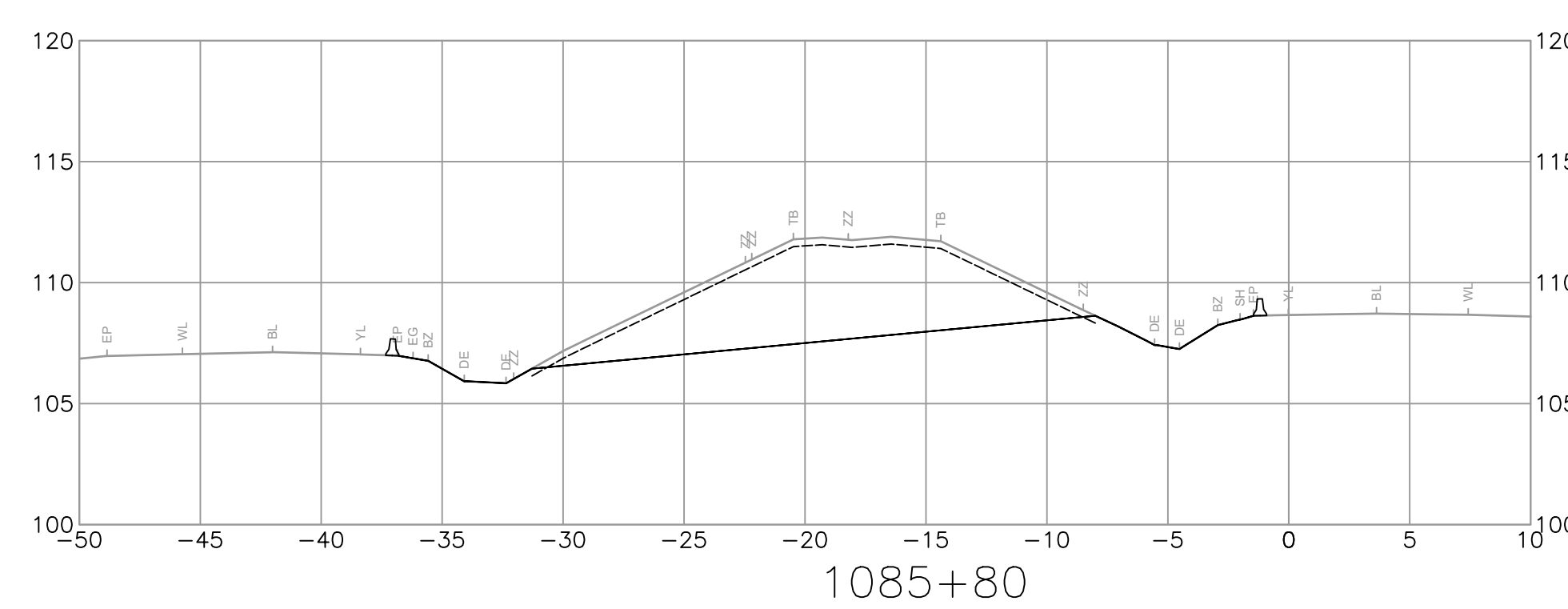
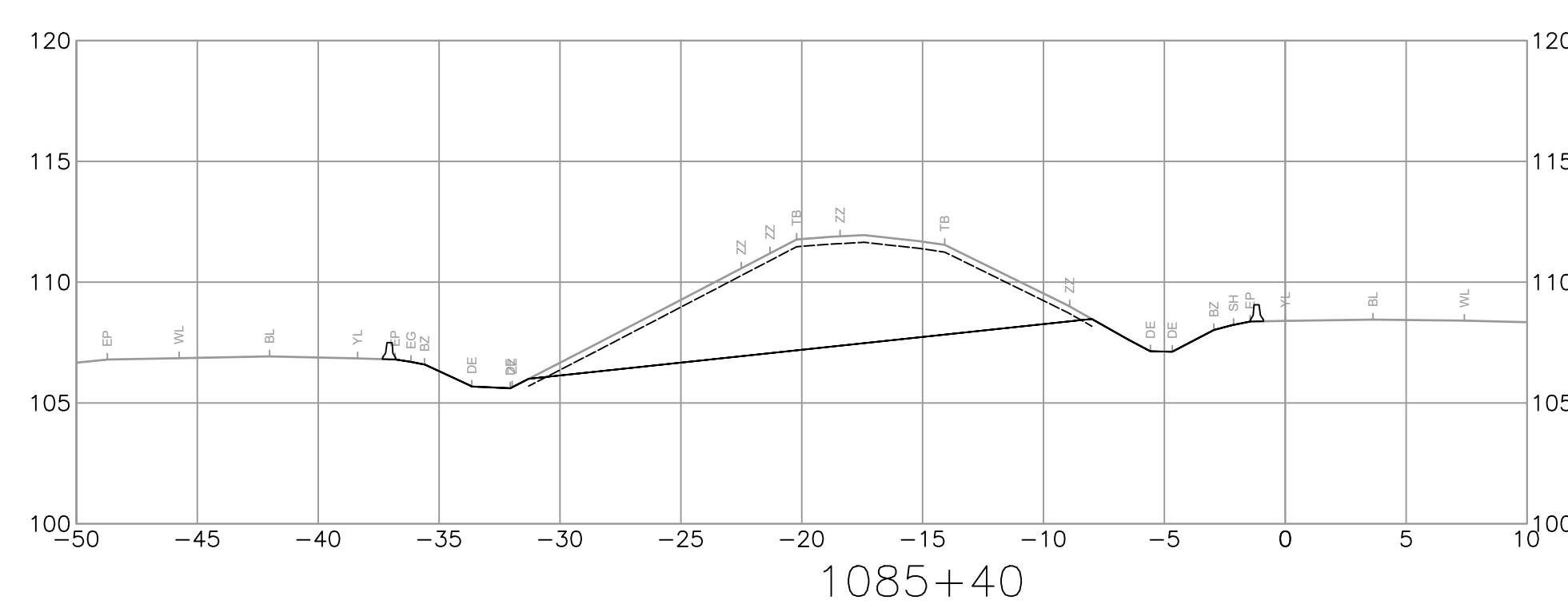
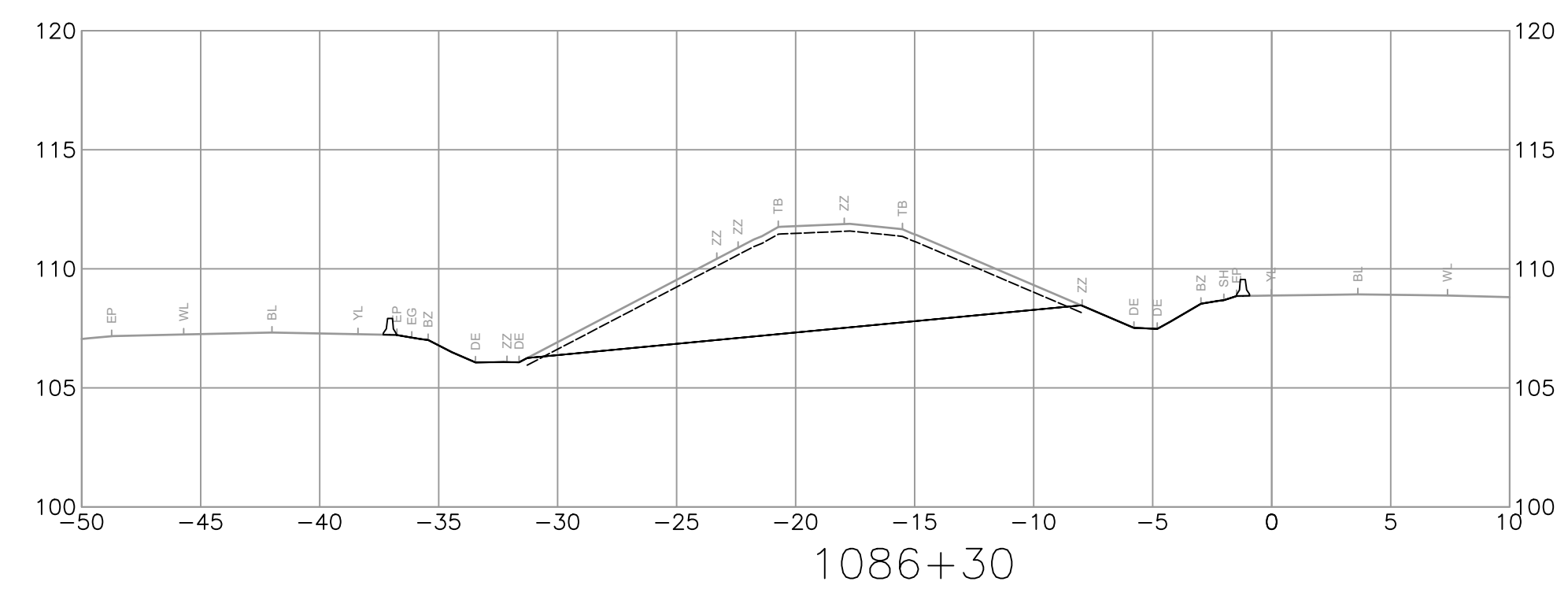
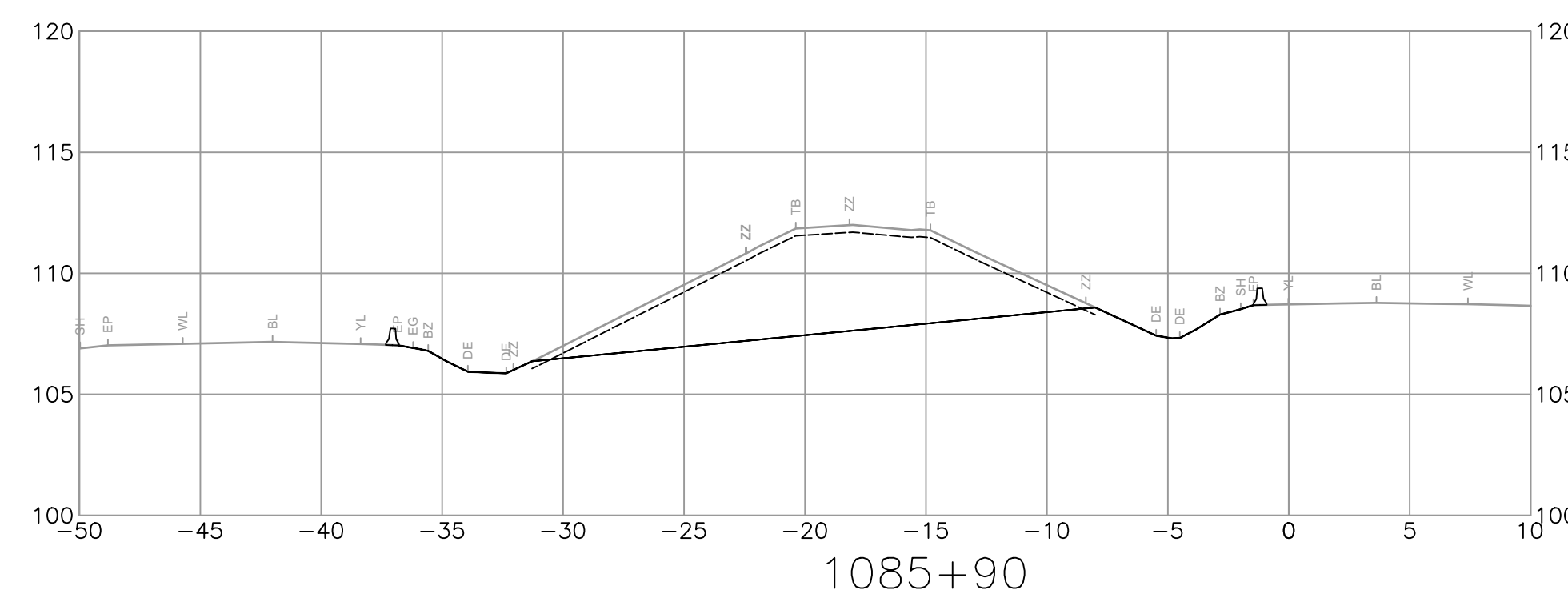
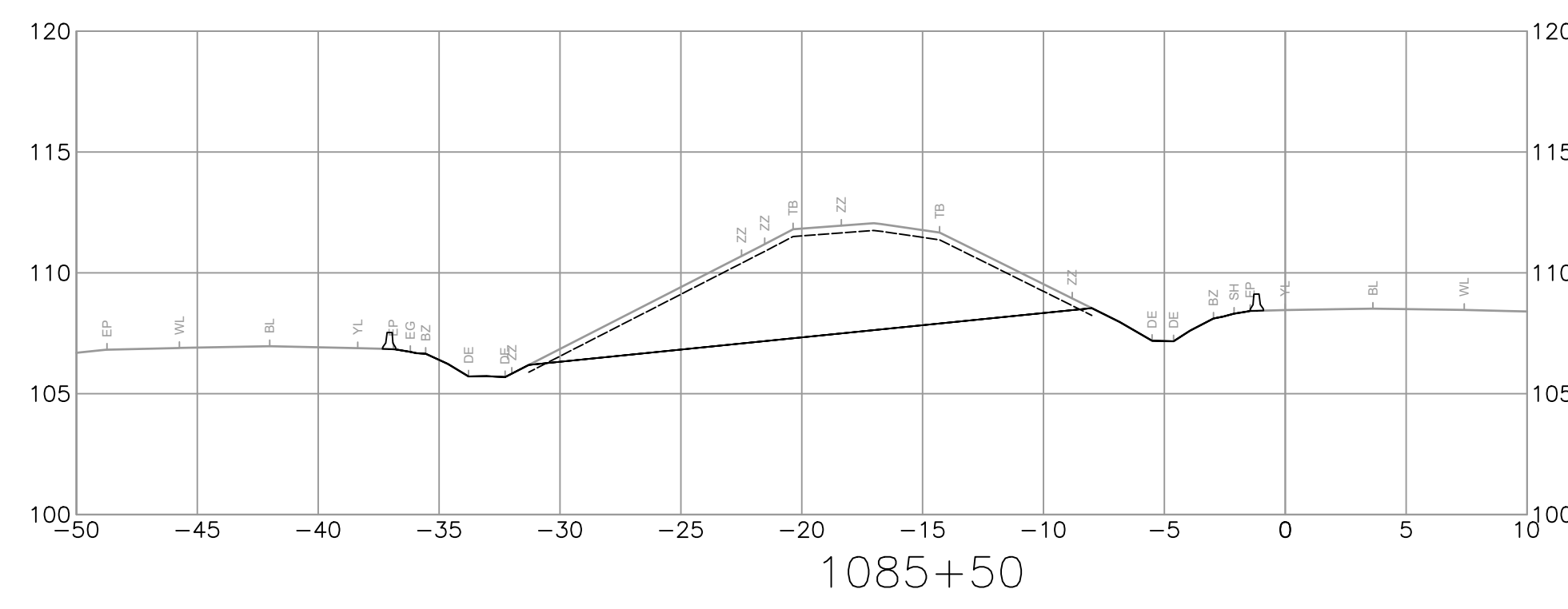
DESIGNED B. PEEBLES DATE 2023-02-23
QUALITY CONTROL Z. PENDON DATE 2023-02-23
QUALITY ASSURANCE C. CLARK DATE 2023-02-23
DRAWN J. SHIM DATE 2023-02-23

TEMPLATE CROSS SECTIONS
HIGHWAY 1 - 264 STREET TO MT LEHMAN ROAD ADVANCED WORKS
MEDIAN SOIL REMOVAL AND PRELOAD

STA 1084+00 TO STA 1085+10

FILE NUMBER	PROJECT NUMBER	REG	DRAWING NUMBER	REV
33036	12947-0001	1	R1-1062-1304	A

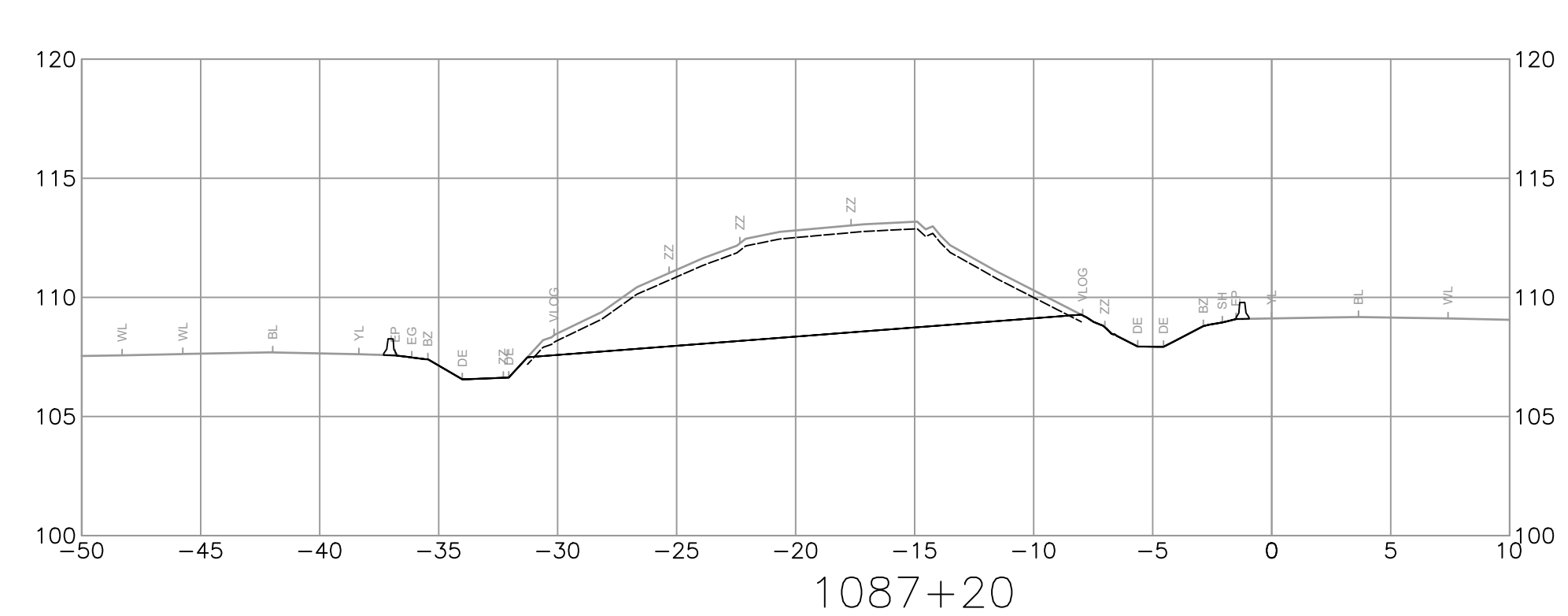
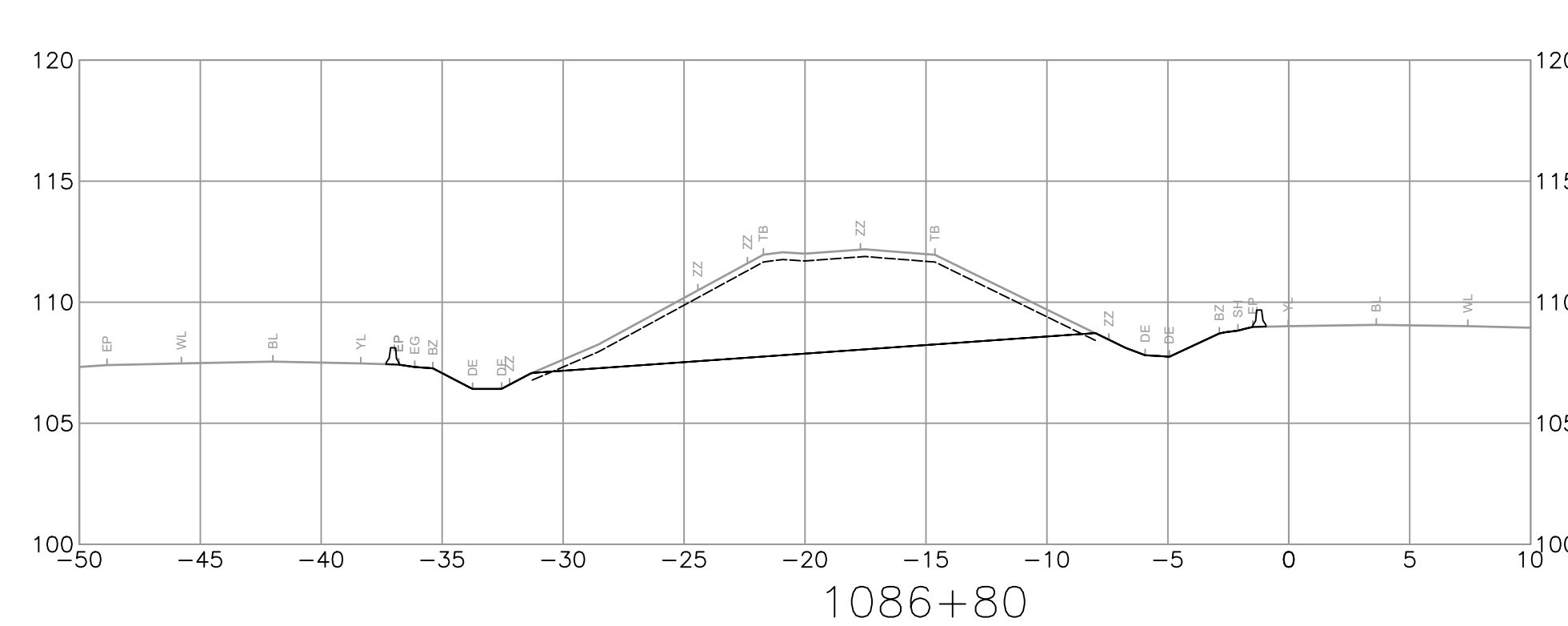
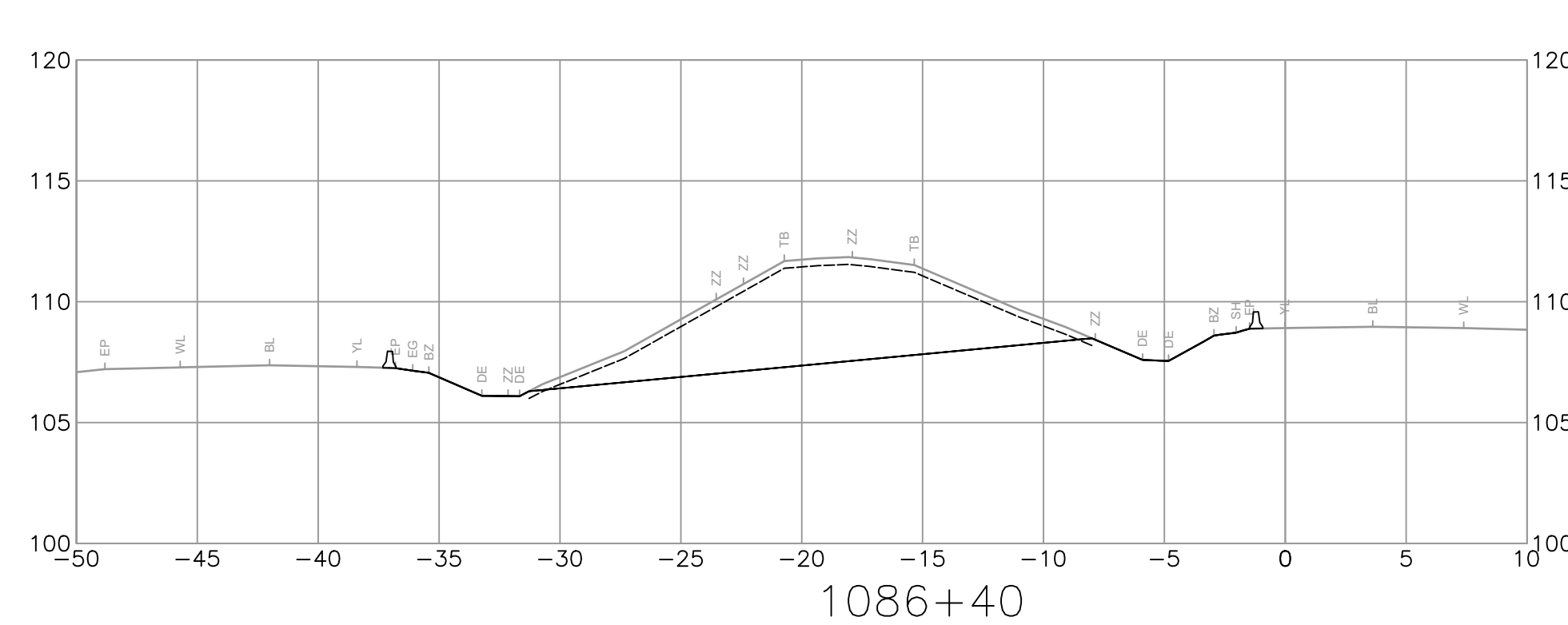
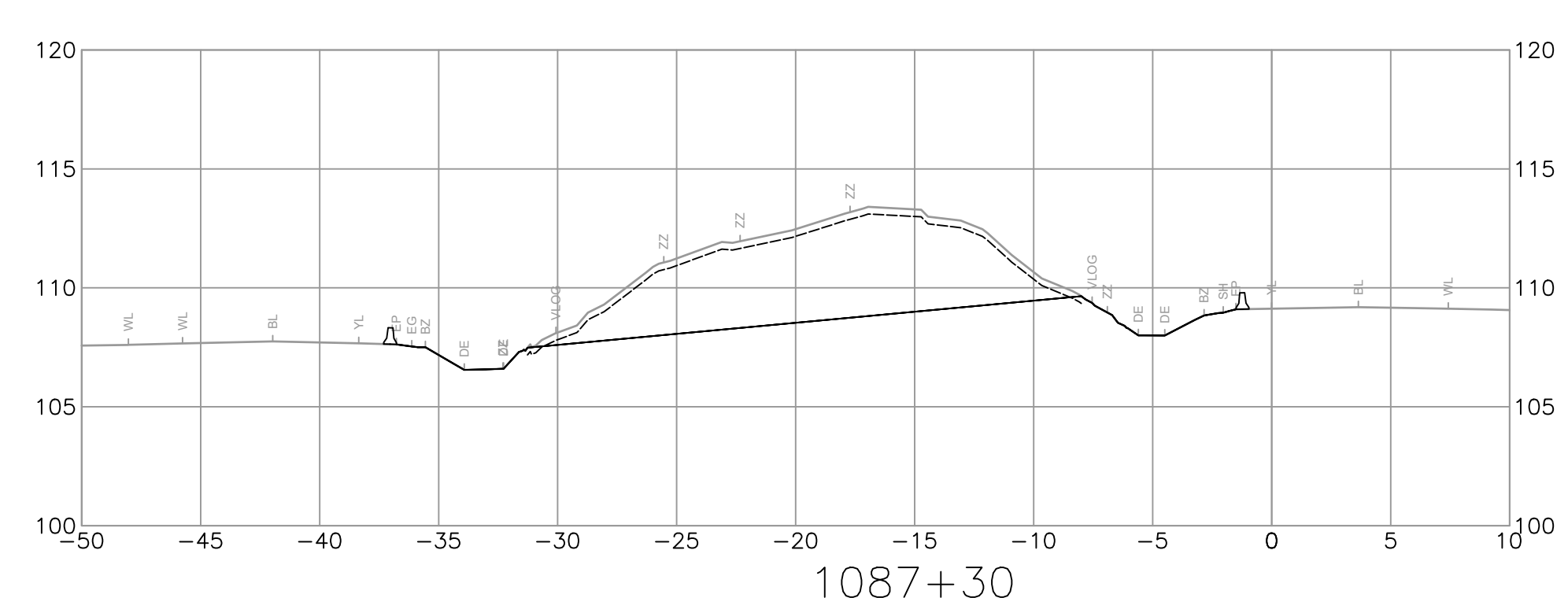
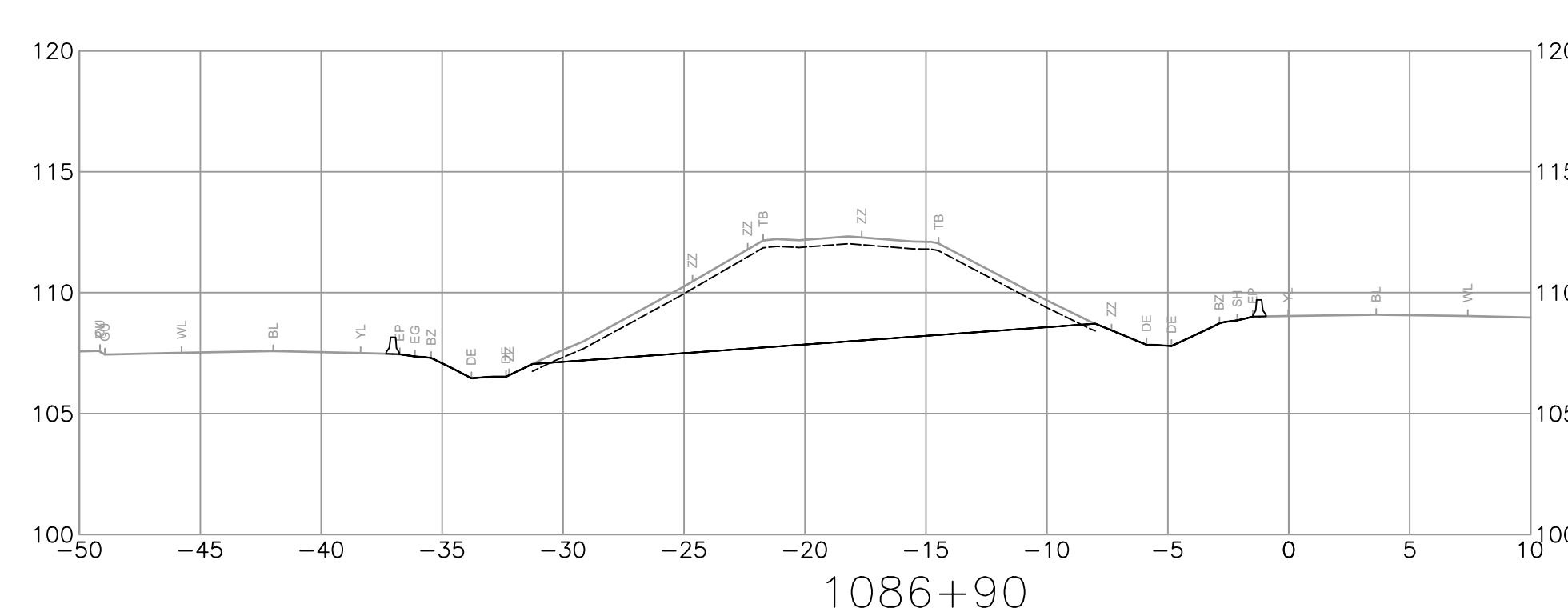
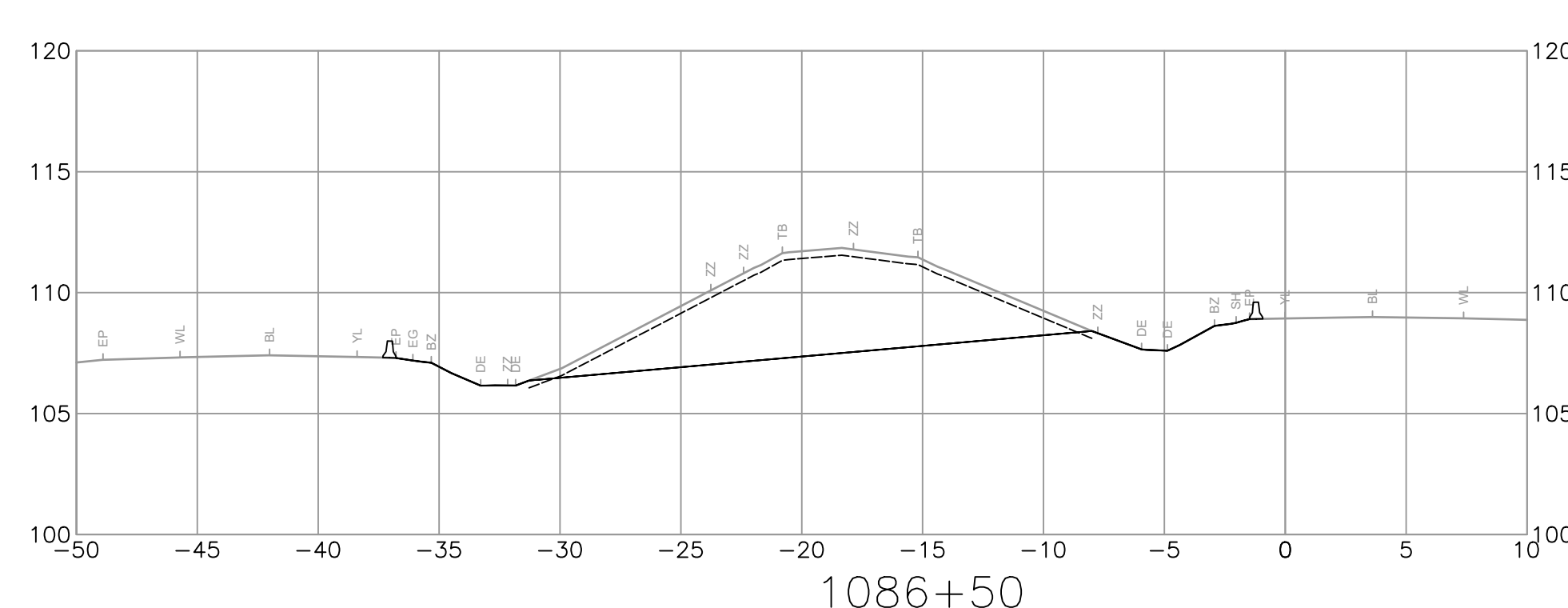
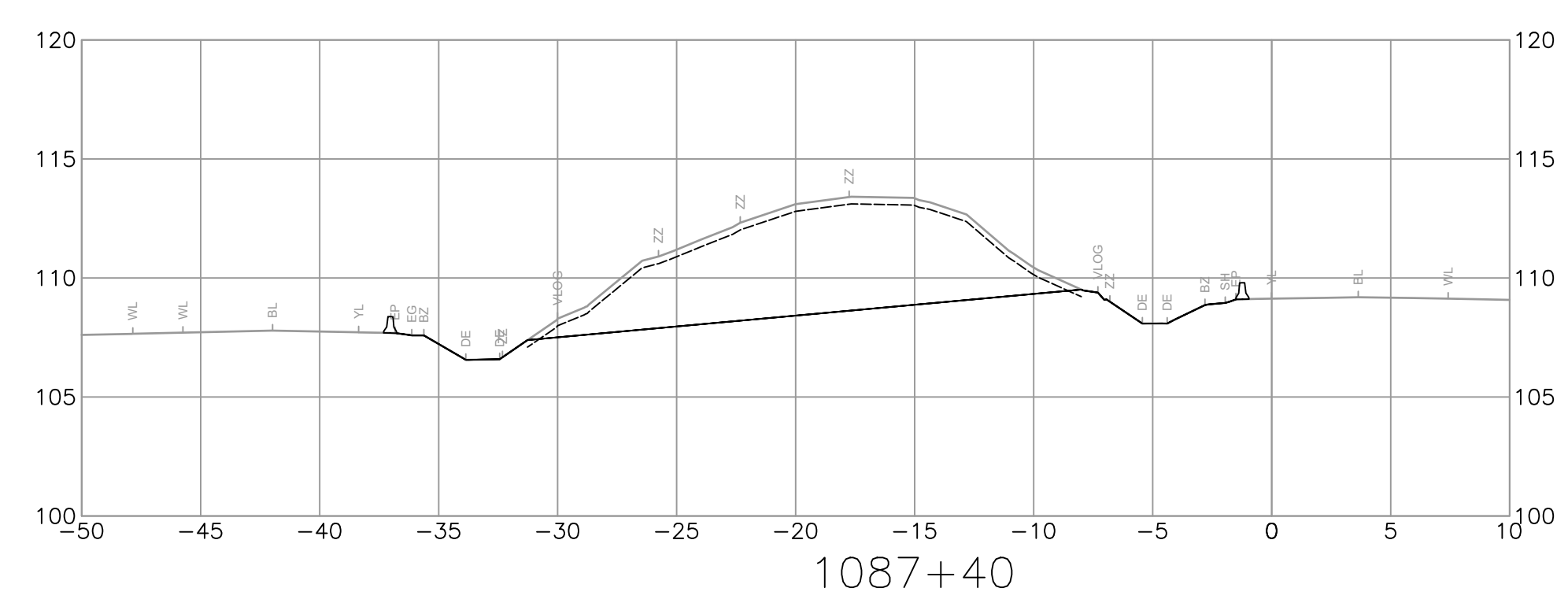
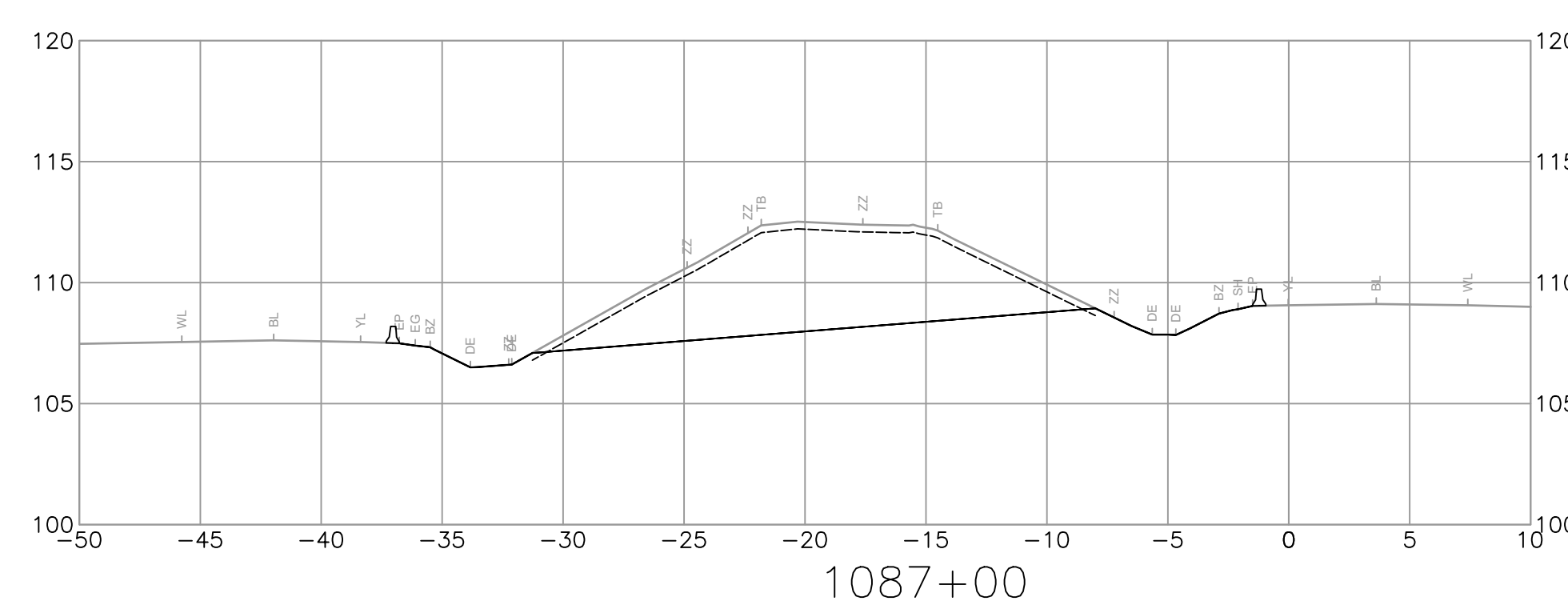
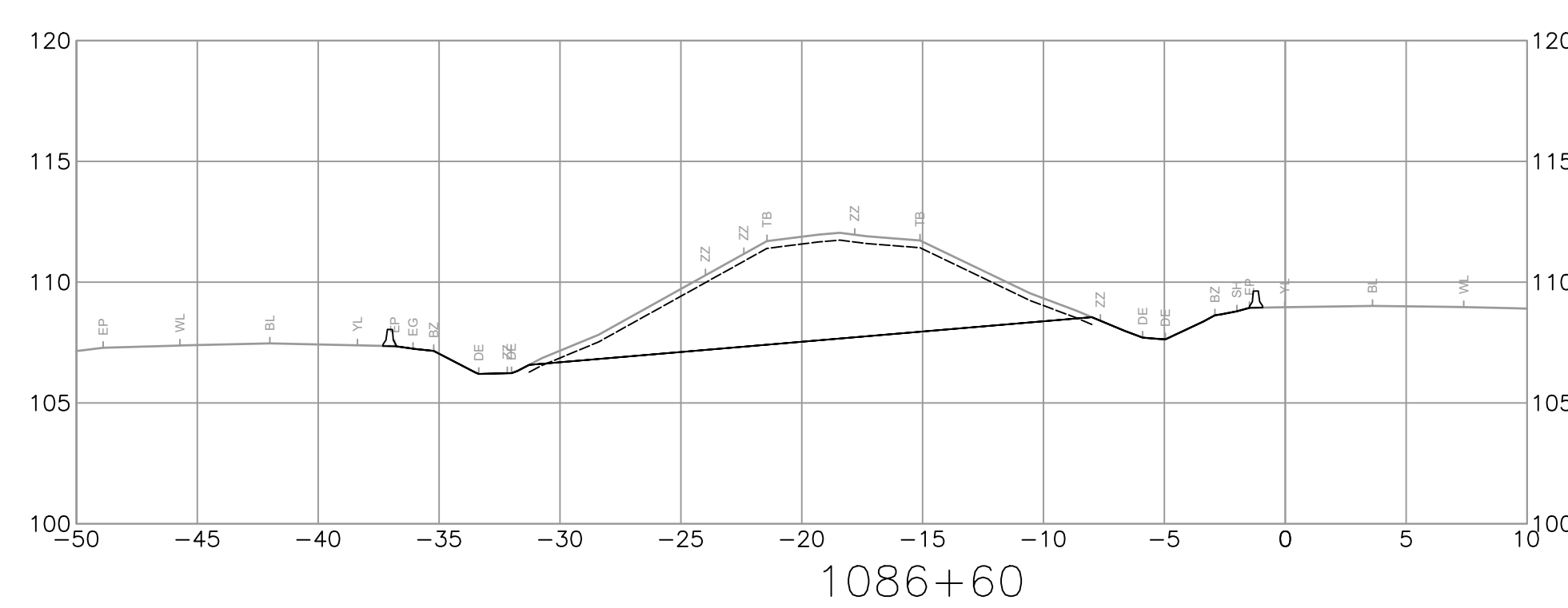
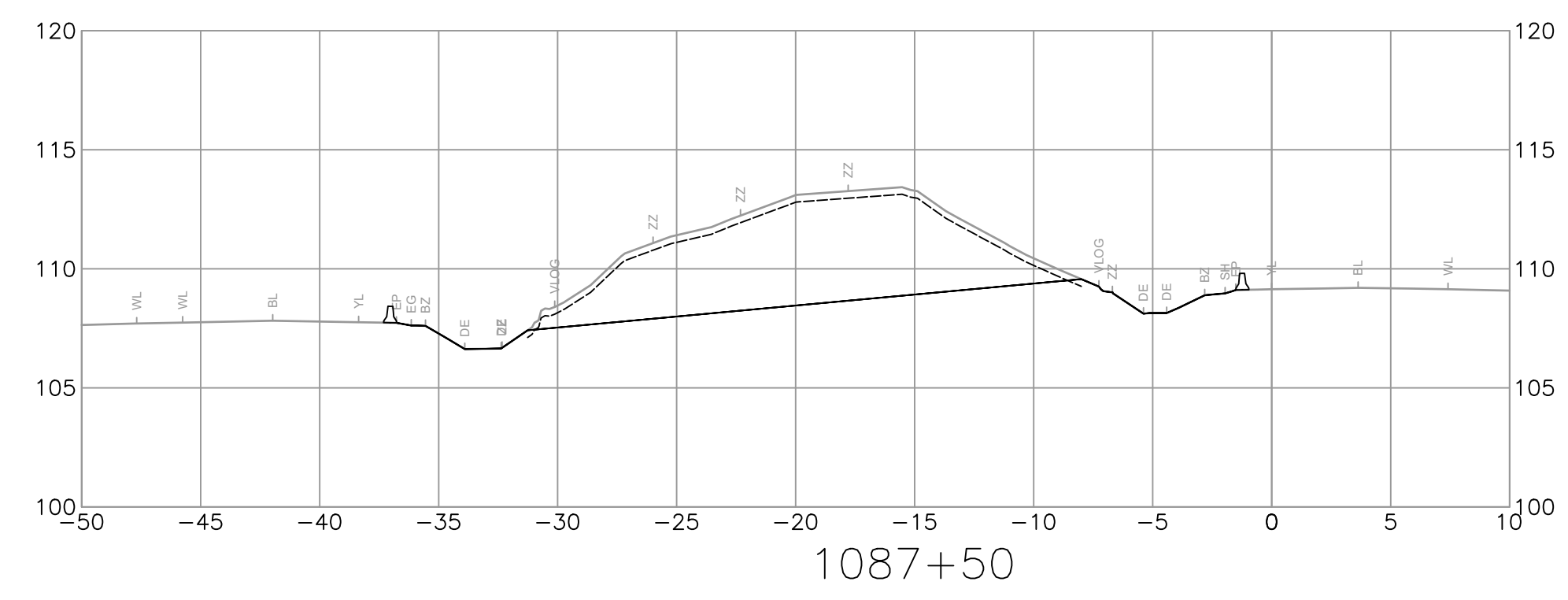
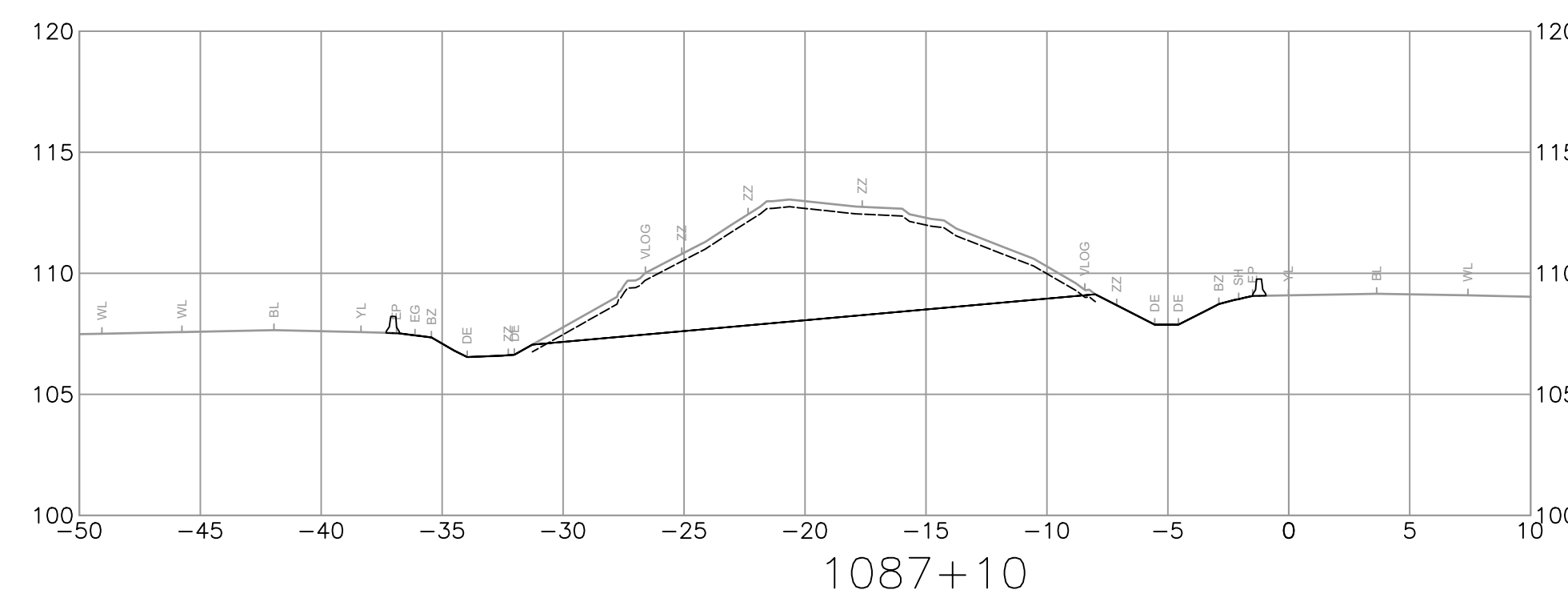
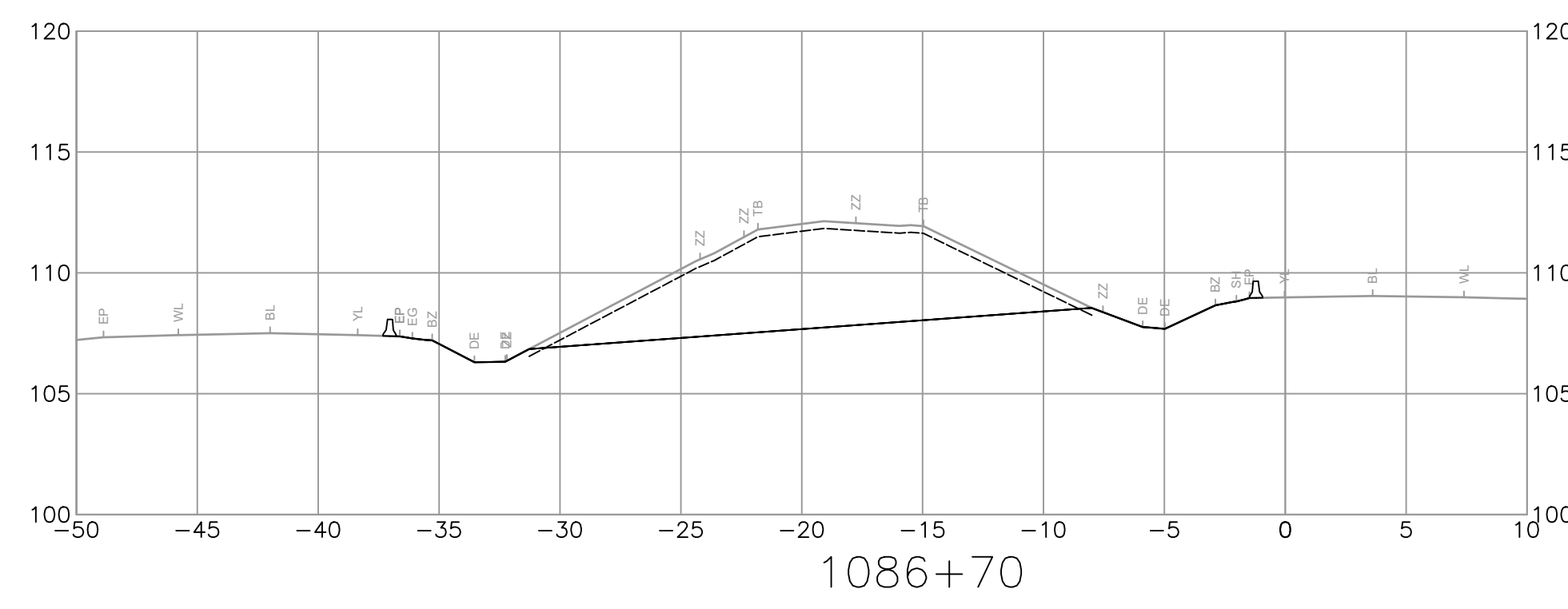
PLOT DATE: 2023/08/09 1: BPeables_33036_MedianSoilRemoval_Tender\DrawingProduction\1000_DesignSections\R1-1062-1000.dwg



LEGEND
 ———— EXISTING GROUND
 ———— DESIGN TOP SURFACE
 - - - - - STRIPPING SURFACE
 - - - - - ULTIMATE HIGHWAY TOP SURFACE
 - - - - - ULTIMATE HIGHWAY DATUM


<p>SUITE 201, 8506 - 200 STREET LANGLEY, BRITISH COLUMBIA, V2Y 0M1 PH : 604.371.0091 FAX : 604.371.0098</p>	<p>SCALE 0 2 1:250 12m</p>	<p>CAD FILENAME R1-1062-1000 PLOT DATE 2023-08-09</p>	<p>MINISTRY OF TRANSPORTATION AND INFRASTRUCTURE SOUTH COAST REGION HIGHWAY ENGINEERING AND GEOMATICS</p>	<p>TEMPLATE CROSS SECTIONS HIGHWAY 1 - 264 STREET TO MT LEHMAN ROAD ADVANCED WORKS MEDIAN SOIL REMOVAL AND PRELOAD</p>																			
	<table border="1"> <thead> <tr> <th>REV</th> <th>DATE</th> <th>REVISIONS</th> <th>NAME</th> </tr> </thead> <tbody> <tr> <td>A</td> <td>2023-08-08</td> <td>UPDATED SECTIONS</td> <td>AS/CC</td> </tr> </tbody> </table>	REV	DATE	REVISIONS	NAME	A	2023-08-08	UPDATED SECTIONS	AS/CC	<p>CORY CLARK, P. ENG. ENGINEER OF RECORD</p>	<p>DESIGNED B. PEEBLES DATE 2023-02-23 QUALITY CONTROL Z. PENDON DATE 2023-02-23 QUALITY ASSURANCE C. CLARK DATE 2023-02-23 DRAWN J. SHIM DATE 2023-02-23</p>	<p>STA 1085+20 TO STA 1086+30</p> <table border="1"> <tr> <td>FILE NUMBER</td> <td>PROJECT NUMBER</td> <td>REG</td> <td>DRAWING NUMBER</td> <td>REV</td> </tr> <tr> <td>33036</td> <td>12947-0001</td> <td>1</td> <td>R1-1062-1305</td> <td>A</td> </tr> </table>			FILE NUMBER	PROJECT NUMBER	REG	DRAWING NUMBER	REV	33036	12947-0001	1	R1-1062-1305
REV	DATE	REVISIONS	NAME																				
A	2023-08-08	UPDATED SECTIONS	AS/CC																				
FILE NUMBER	PROJECT NUMBER	REG	DRAWING NUMBER	REV																			
33036	12947-0001	1	R1-1062-1305	A																			

PLOT DATE: 2023/08/09 1: BPeables_33036_MedianSoilRemoval_Tender\DrawingProduction\1000_DesignSections\R1-1062-1000.dwg

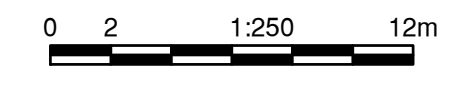


LEGEND

- EXISTING GROUND
- DESIGN TOP SURFACE
- - - STRIPPING SURFACE
- ULTIMATE HIGHWAY TOP SURFACE
- ULTIMATE HIGHWAY DATUM




SUITE 201, 8506 - 200 STREET
LANGLEY, BRITISH COLUMBIA, V2Y 0M1
PH : 604.371.0091 FAX : 604.371.0098

SCALE  1:250

CAD FILENAME: R1-1062-1000
PLOT DATE: 2023-08-08


REV	DATE	REVISIONS	NAME
A	2023-08-08	UPDATED SECTIONS	ASICC



BRITISH COLUMBIA

MINISTRY OF TRANSPORTATION
AND INFRASTRUCTURE

SOUTH COAST REGION
HIGHWAY ENGINEERING AND GEOMATICS



CORY CLARK, P. ENG.
ENGINEER OF RECORD

DESIGNED: B. PEEBLES DATE: 2023-02-23
 QUALITY CONTROL: Z. PENDON DATE: 2023-02-23
 QUALITY ASSURANCE: C. CLARK DATE: 2023-02-23
 DRAWN: J. SHIM DATE: 2023-02-23

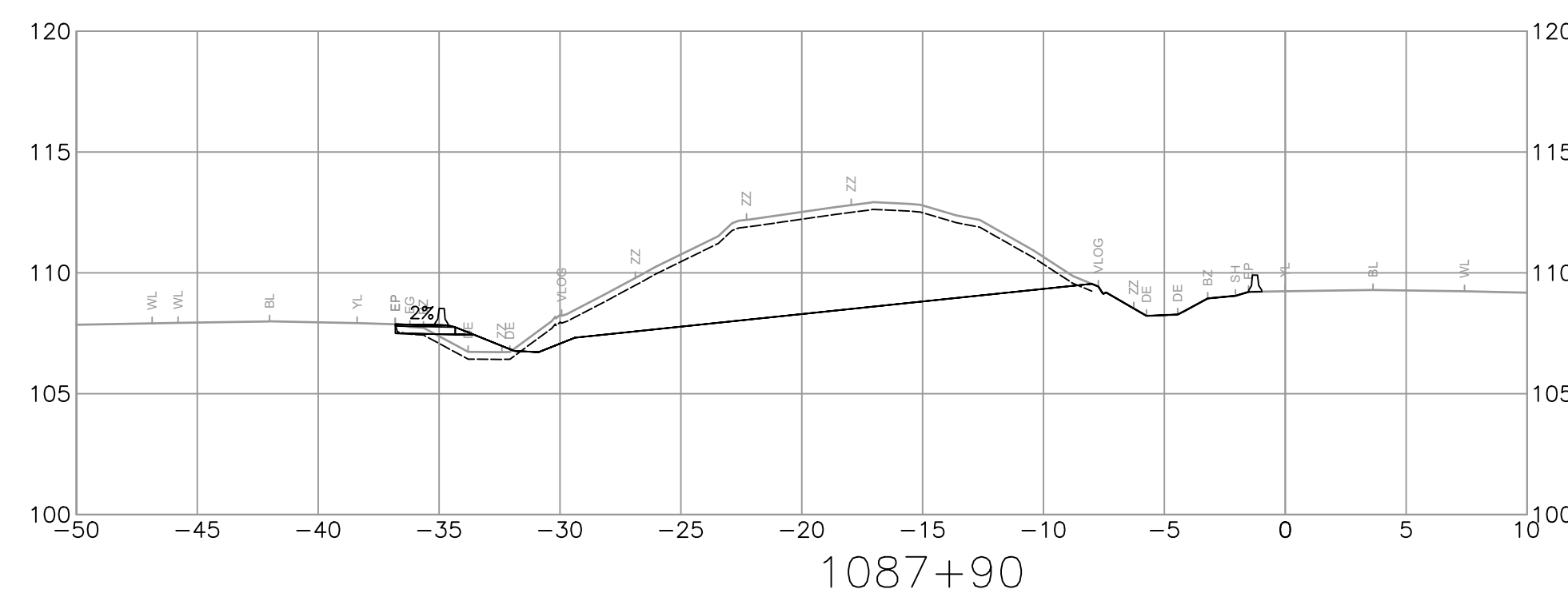
TEMPLATE CROSS SECTIONS

HIGHWAY 1 - 264 STREET TO MT LEHMAN ROAD ADVANCED WORKS
MEDIAN SOIL REMOVAL AND PRELOAD

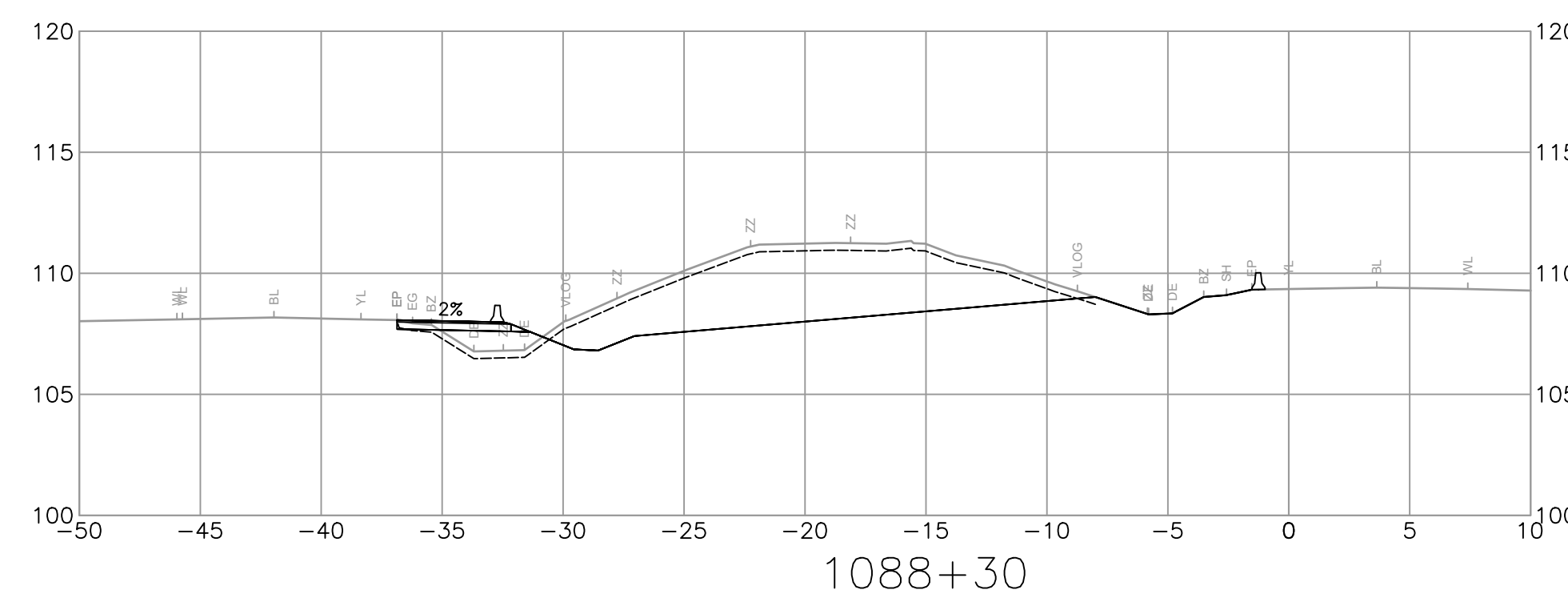
STA 1086+40 TO STA 1087+50

FILE NUMBER 33036	PROJECT NUMBER 12947-0001	REG 1	DRAWING NUMBER R1-1062-1306	REV A
----------------------	------------------------------	----------	--------------------------------	----------

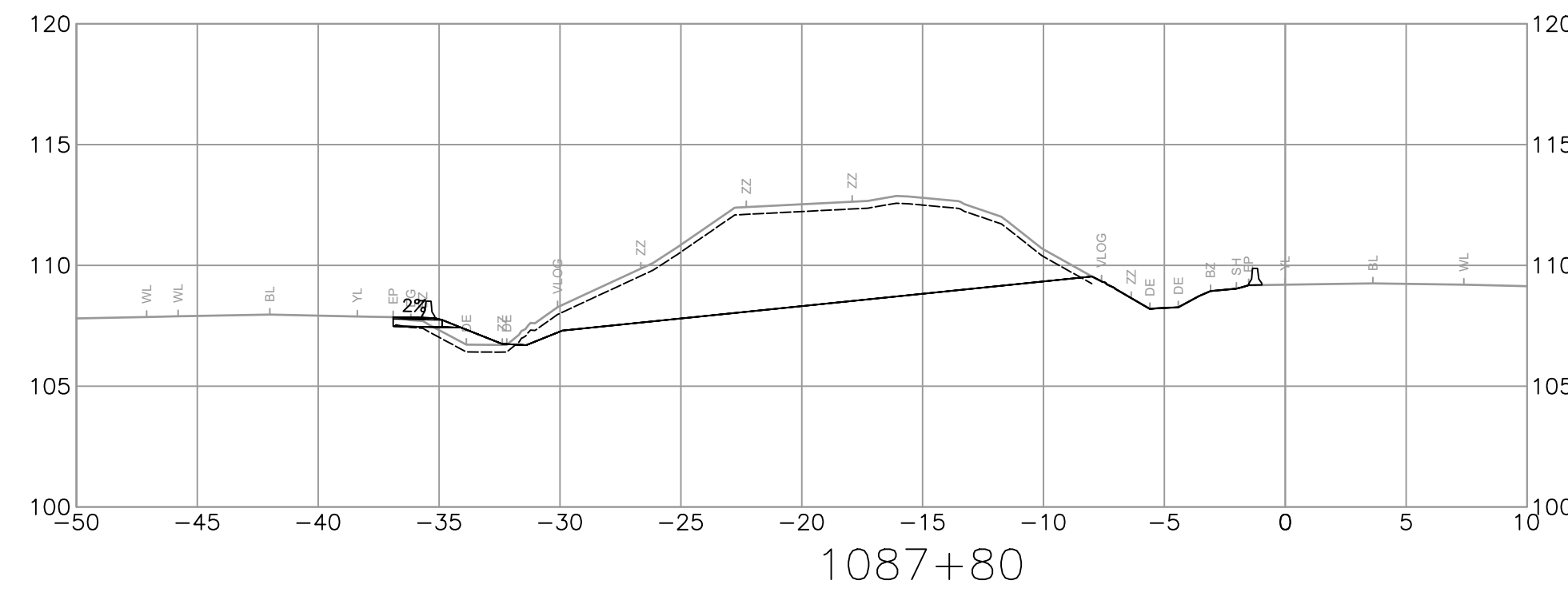
PLOT DATE: 2023/08/09 1: BPeables_33036_MedianSoilRemoval_Tender\DrawingProduction\1000_DesignSections\R1-1062-1000.dwg



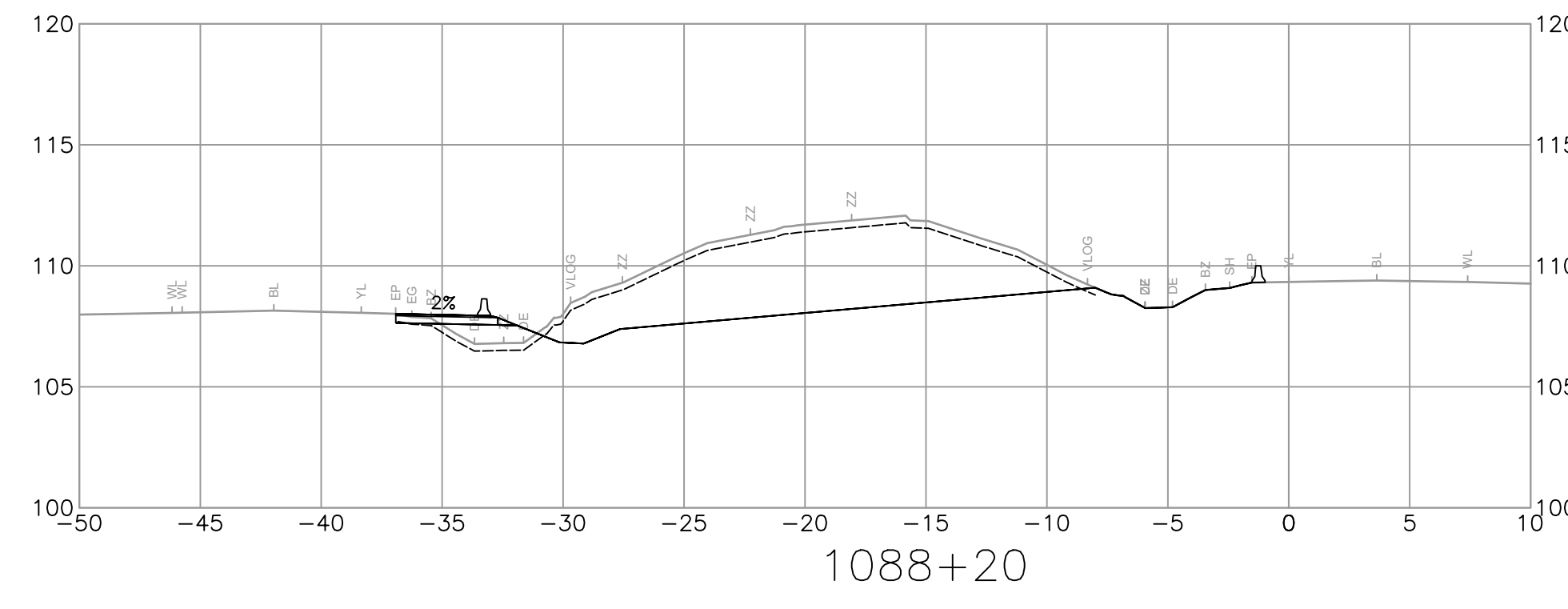
1087+90



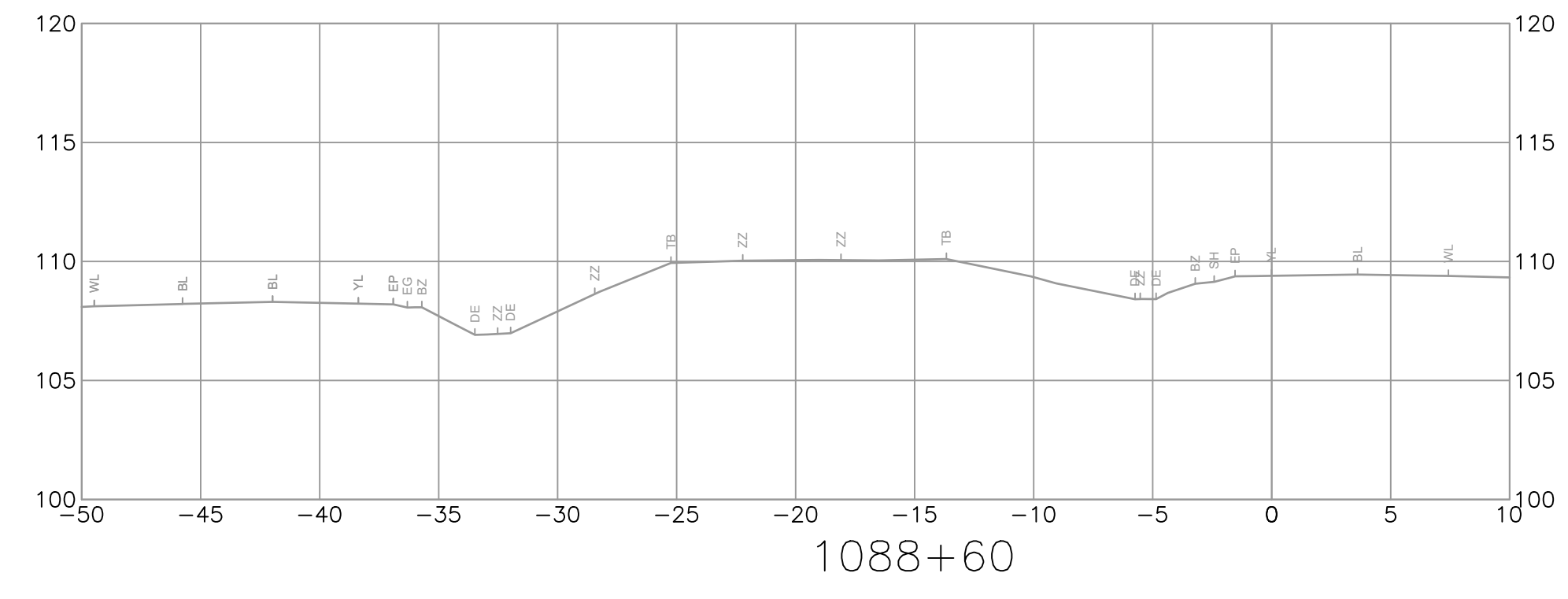
1088+30



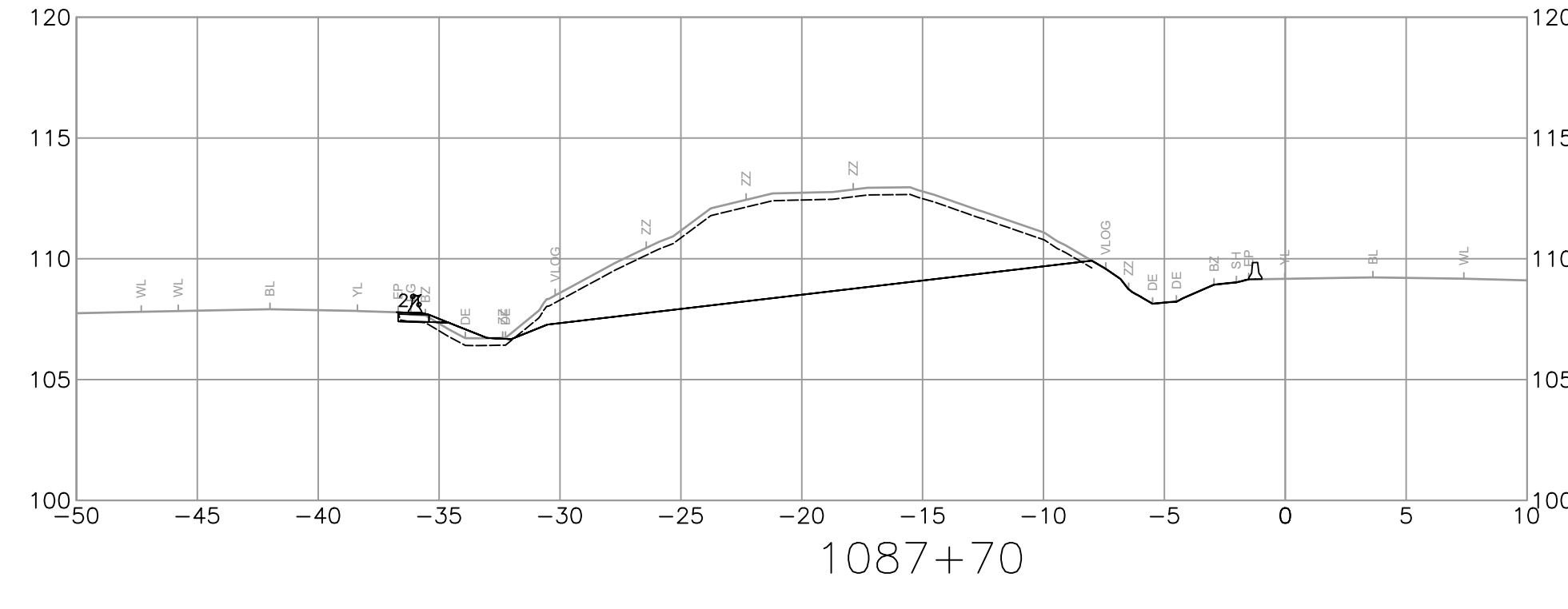
1087+80



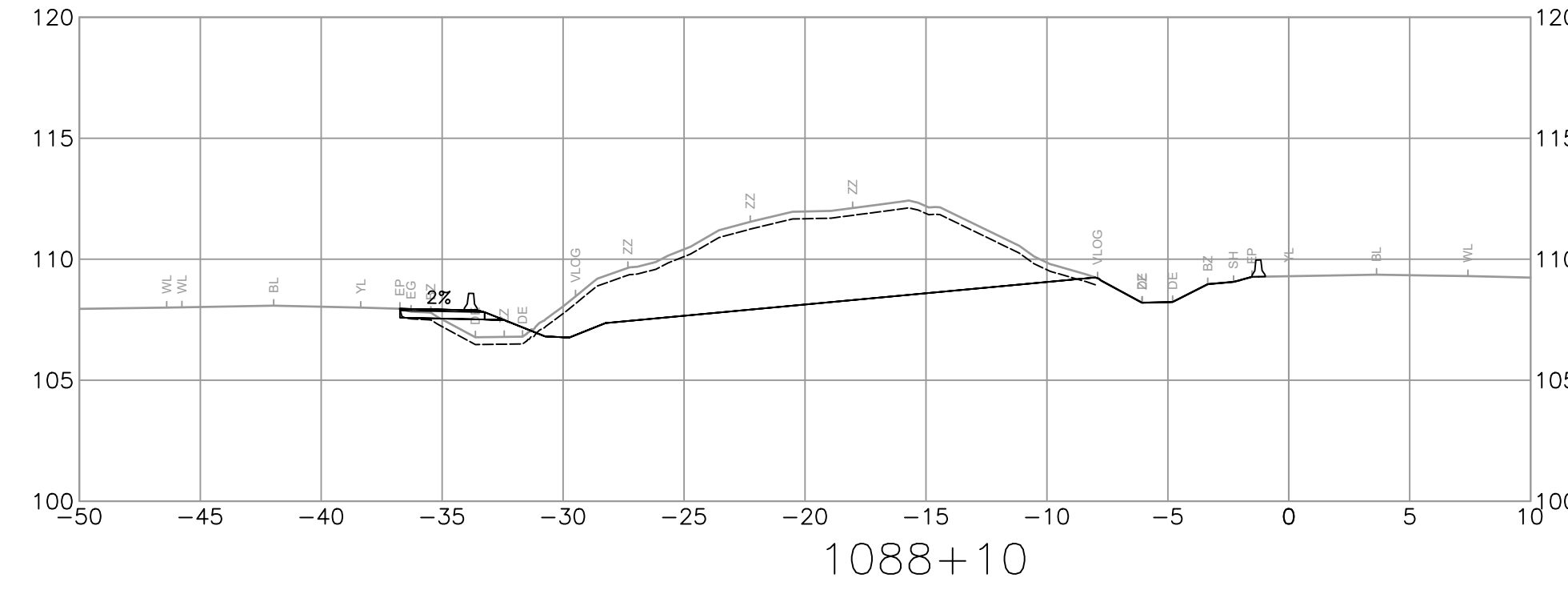
1088+20



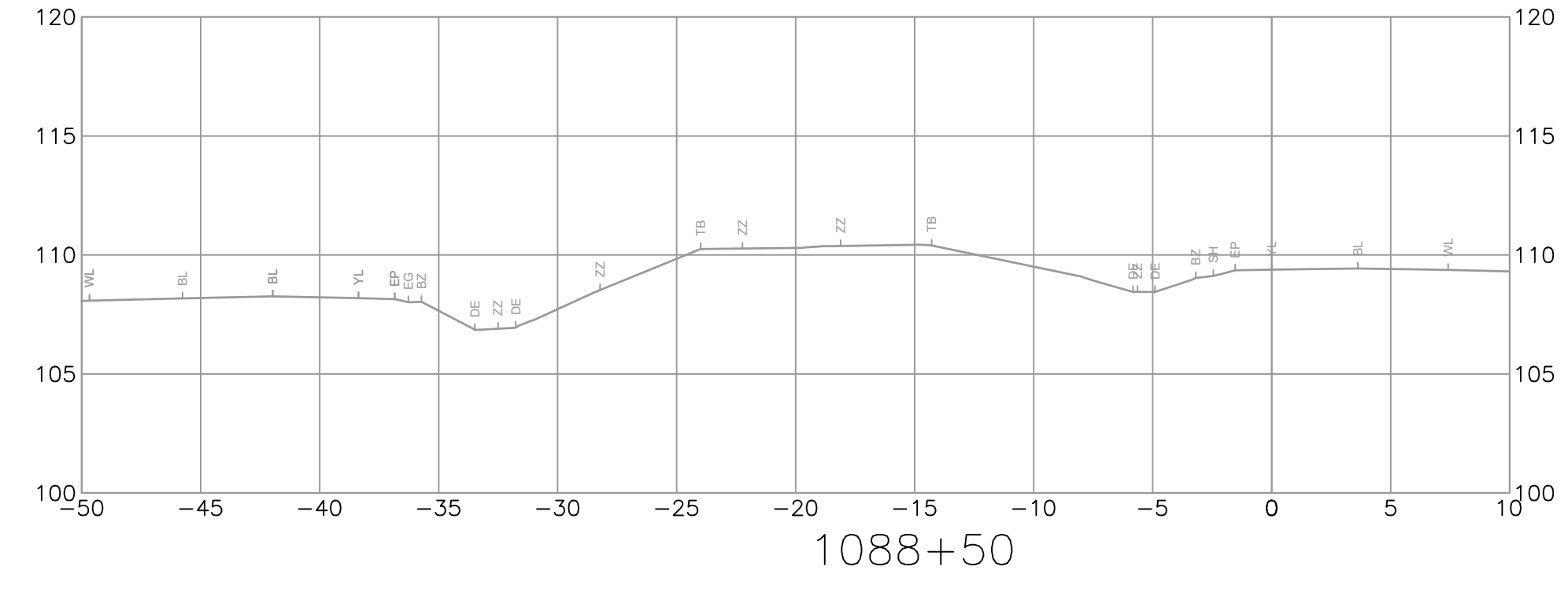
1088+60



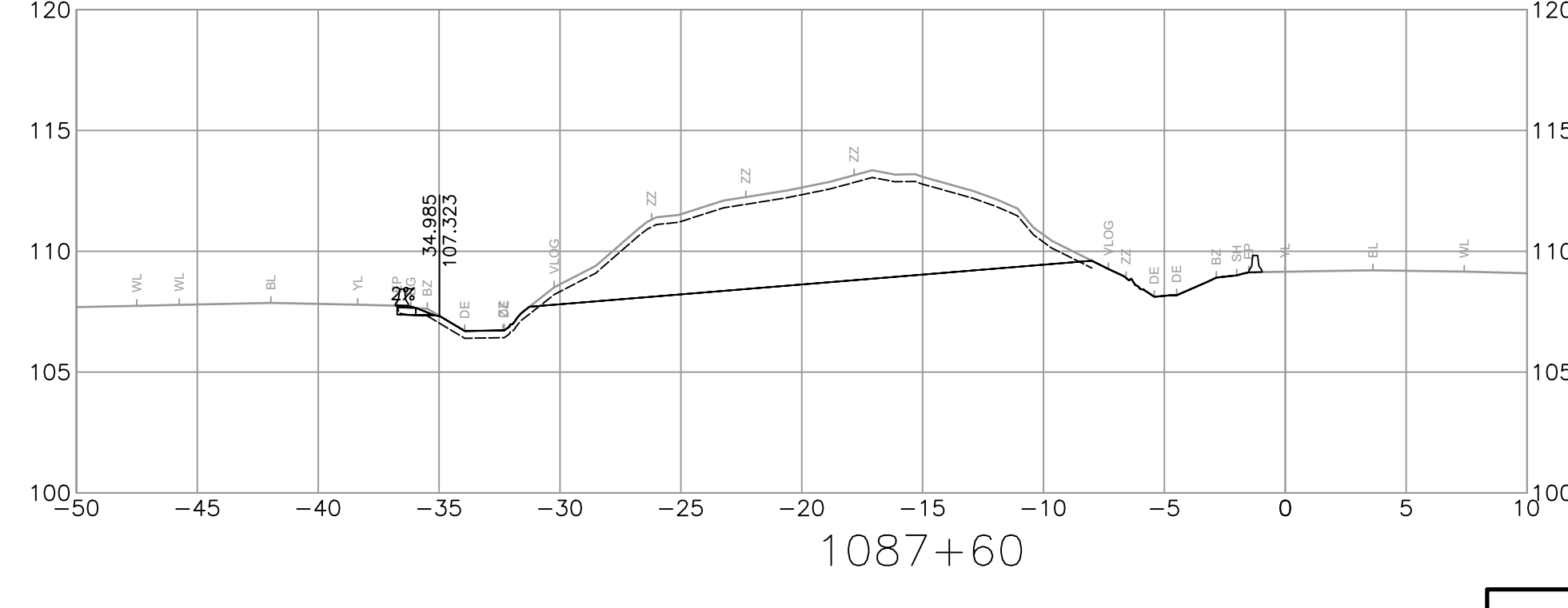
1087+70



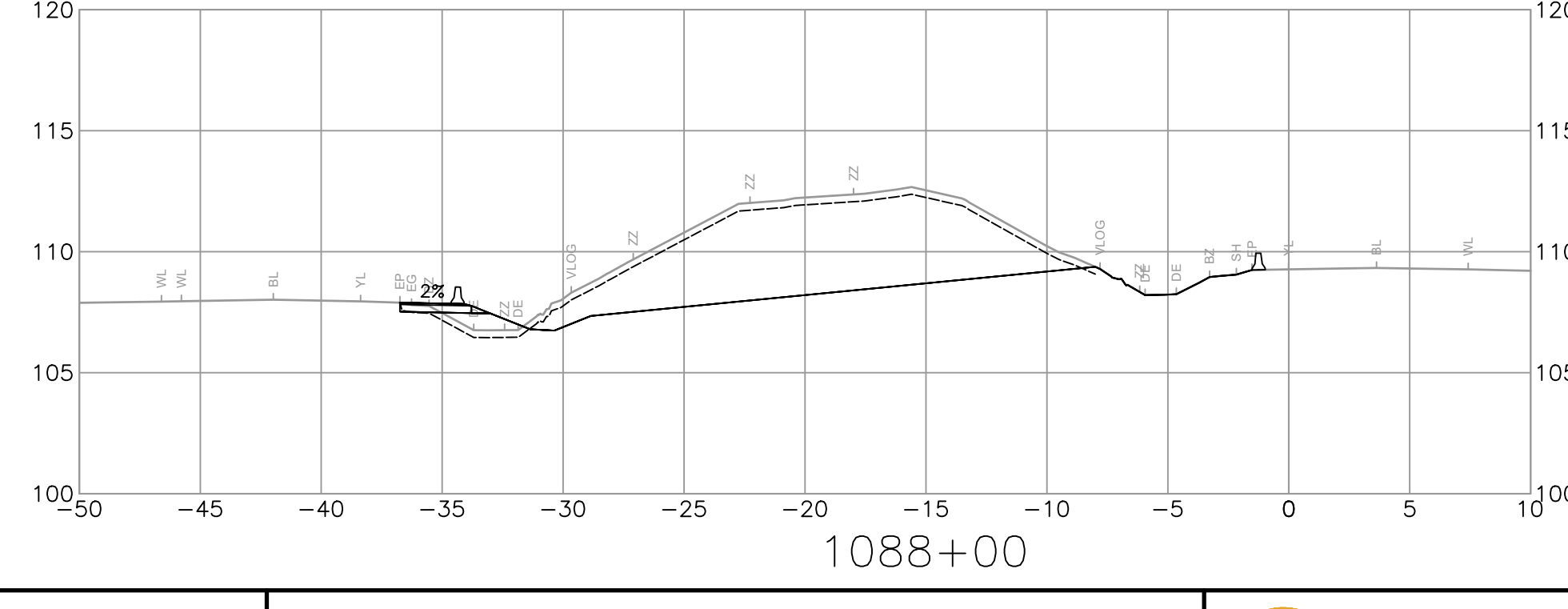
1088+10



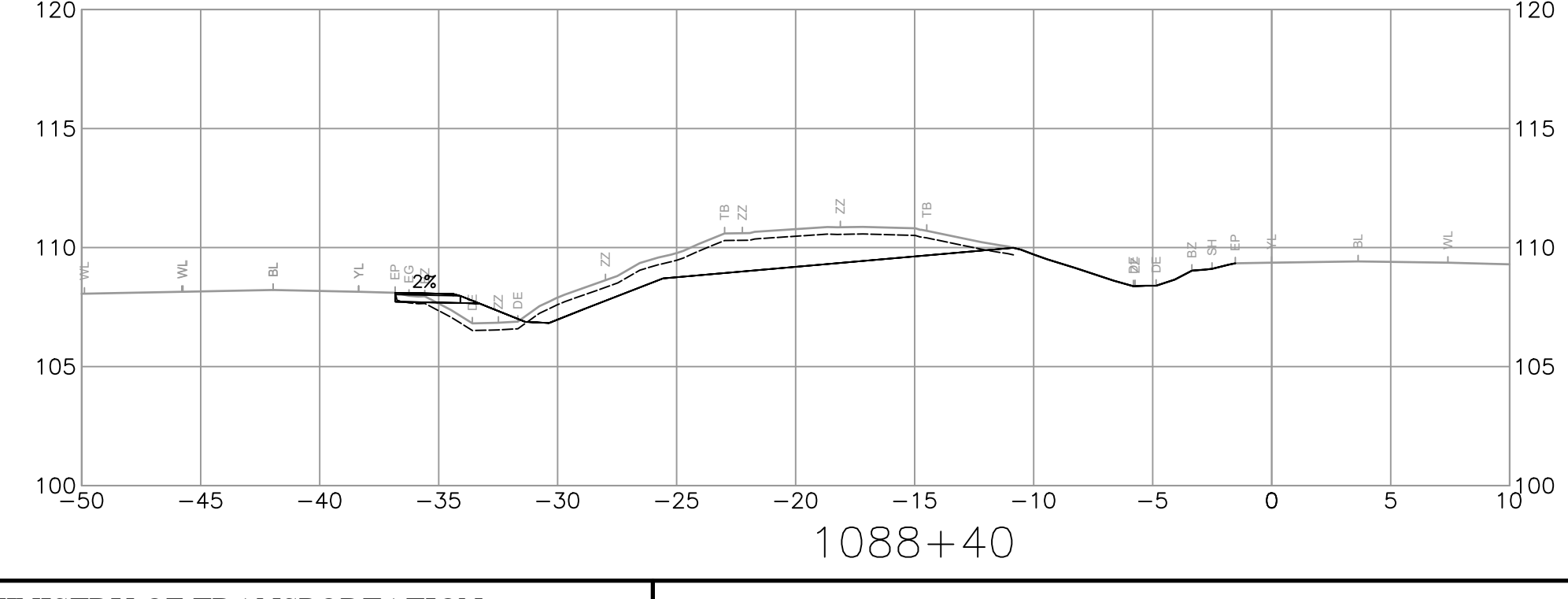
1088+50



1087+60



1088+00



1088+40

LEGEND
 ———— EXISTING GROUND
 ———— DESIGN TOP SURFACE
 - - - - - STRIPPING SURFACE
 - - - - - ULTIMATE HIGHWAY TOP SURFACE
 - - - - - ULTIMATE HIGHWAY DATUM

SUITE 201, 8506 - 200 STREET
 LANGLEY, BRITISH COLUMBIA, V2Y 0M1
 PH : 604.371.0091 FAX : 604.371.0098

SCALE 0 2 1:250 12m

CAD FILENAME R1-1062-1000
 PLOT DATE 2023-08-08

REV	DATE	REVISIONS	NAME
A	2023-08-08	UPDATED SECTIONS	ASICC

MINISTRY OF TRANSPORTATION AND INFRASTRUCTURE
 SOUTH COAST REGION
 HIGHWAY ENGINEERING AND GEOMATICS

DESIGNED B. PEEBLES DATE 2023-02-23
 QUALITY CONTROL Z. PENDON DATE 2023-02-23
 QUALITY ASSURANCE C. CLARK DATE 2023-02-23
 DRAWN J. SHIM DATE 2023-02-23

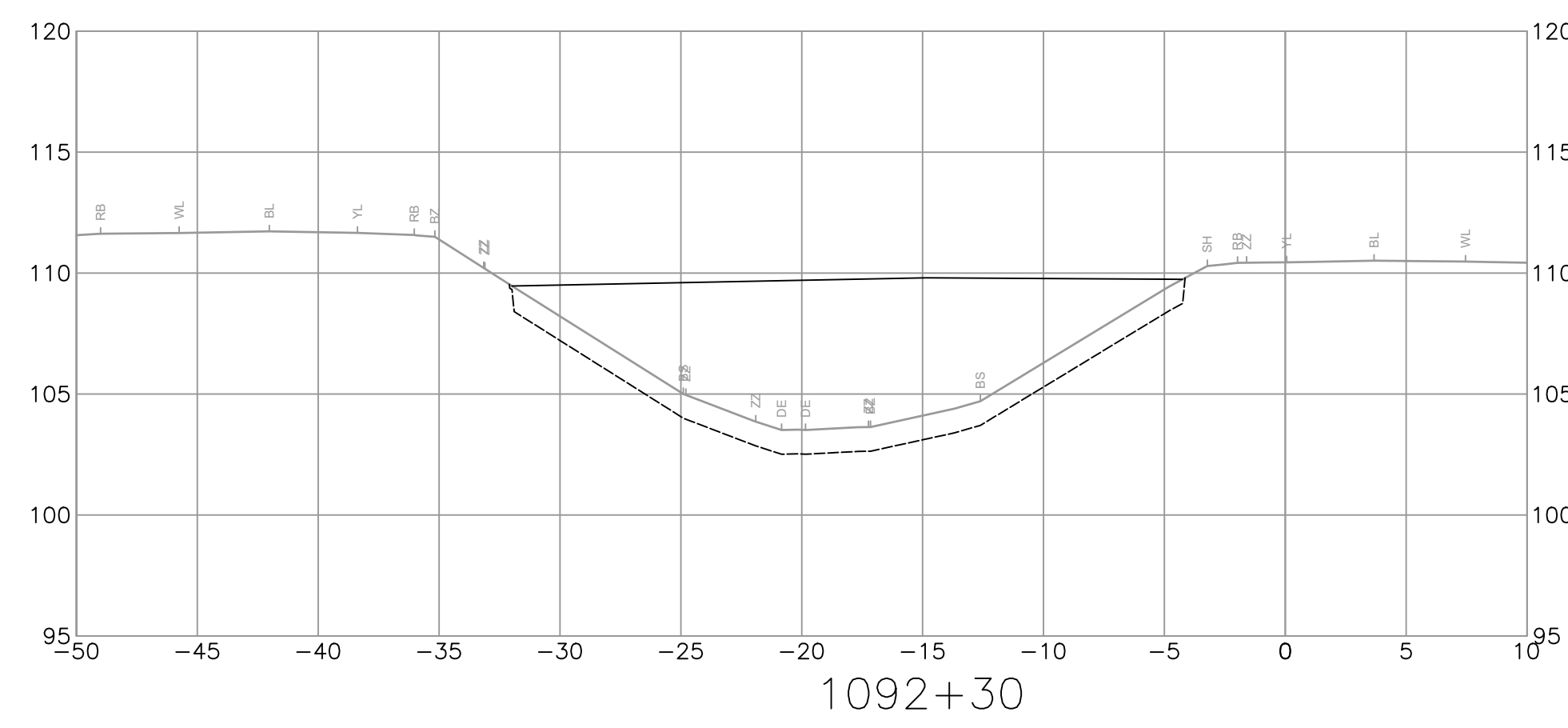
CORY CLARK, P. ENG.
 ENGINEER OF RECORD

TEMPLATE CROSS SECTIONS
 HIGHWAY 1 - 264 STREET TO MT LEHMAN ROAD ADVANCED WORKS
 MEDIAN SOIL REMOVAL AND PRELOAD

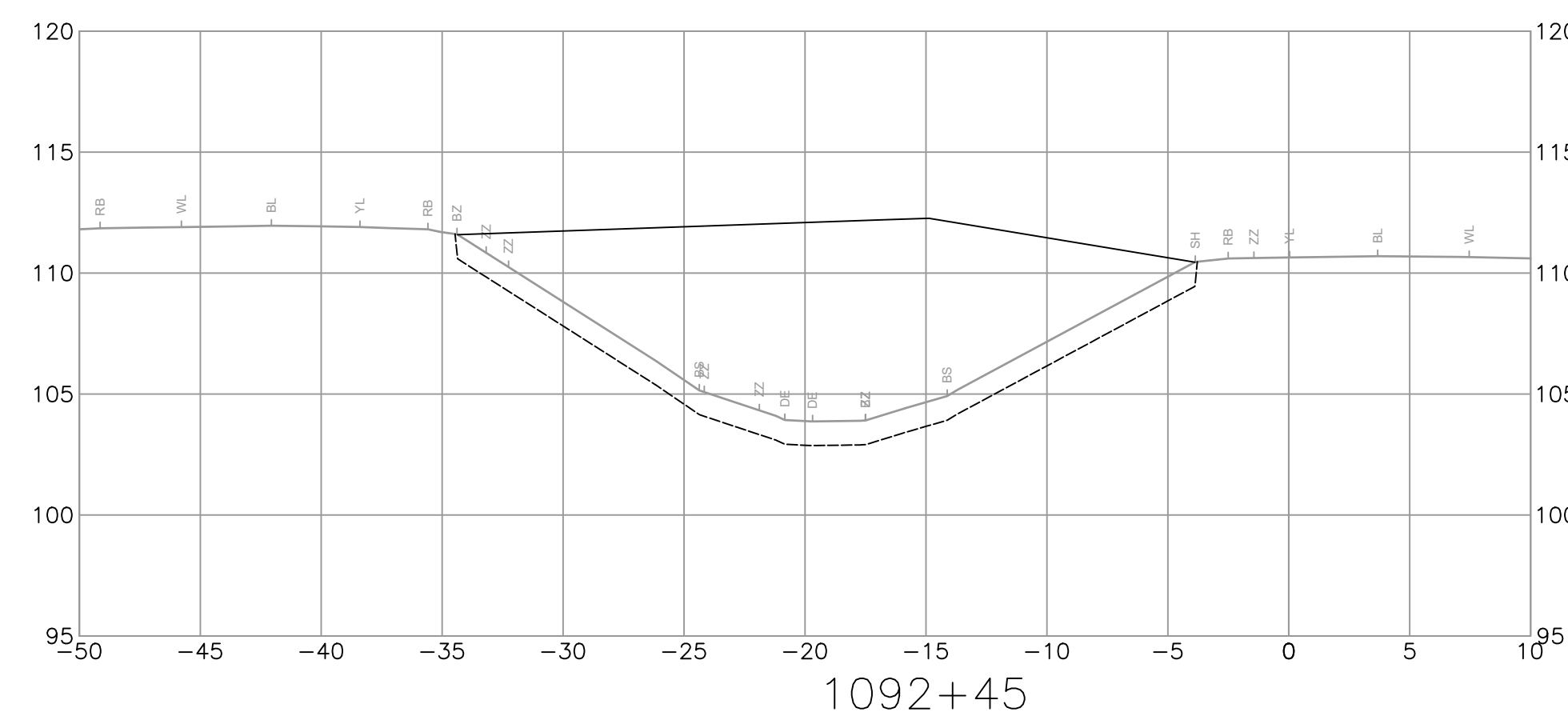
STA 1087+60 TO STA 1088+60

FILE NUMBER	PROJECT NUMBER	REG	DRAWING NUMBER	REV
33036	12947-0001	1	R1-1062-1307	A

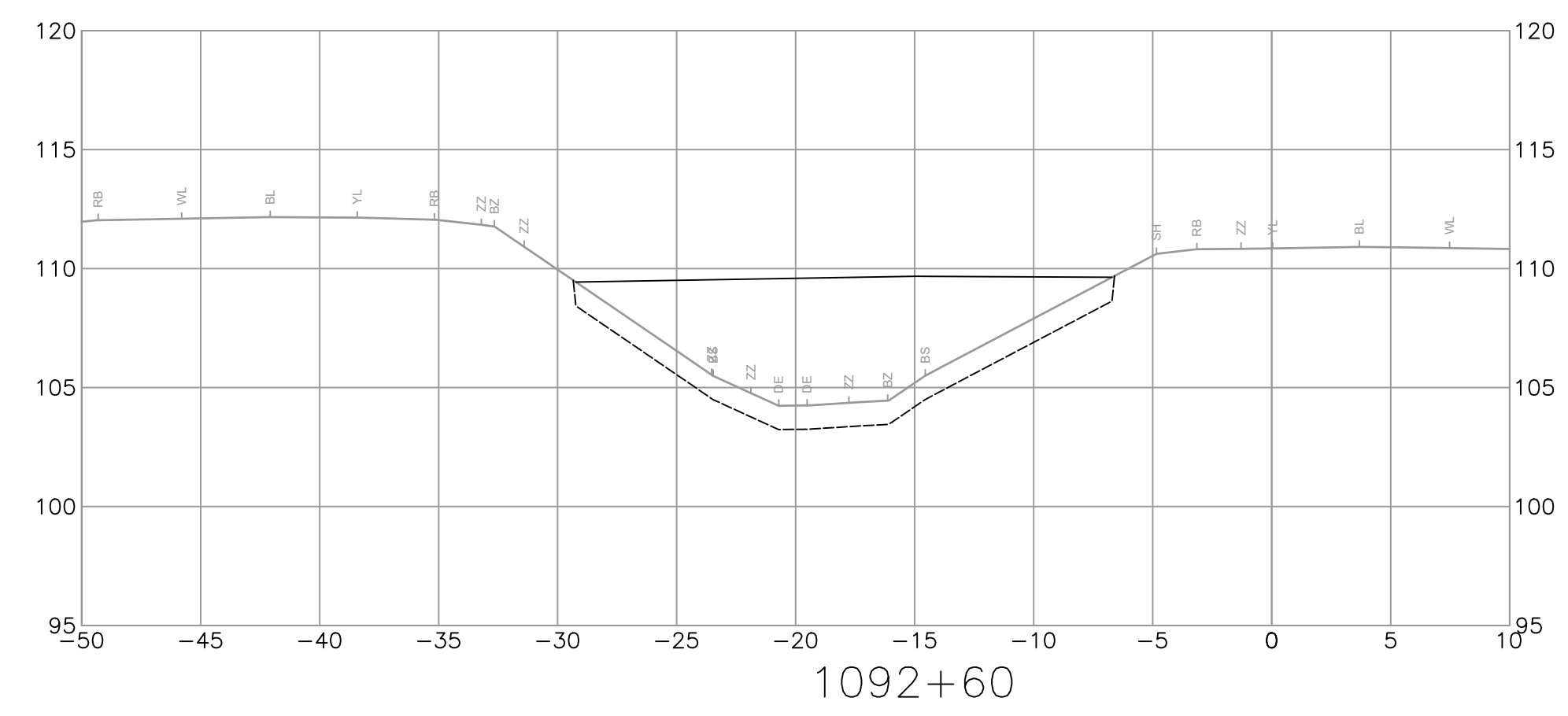
PLOT DATE: 2023/08/09 1: BPeebles_33036_MedianSoilRemoval_Tender\DrawingProduction\1000_DesignSections\R1-1062-1000.dwg



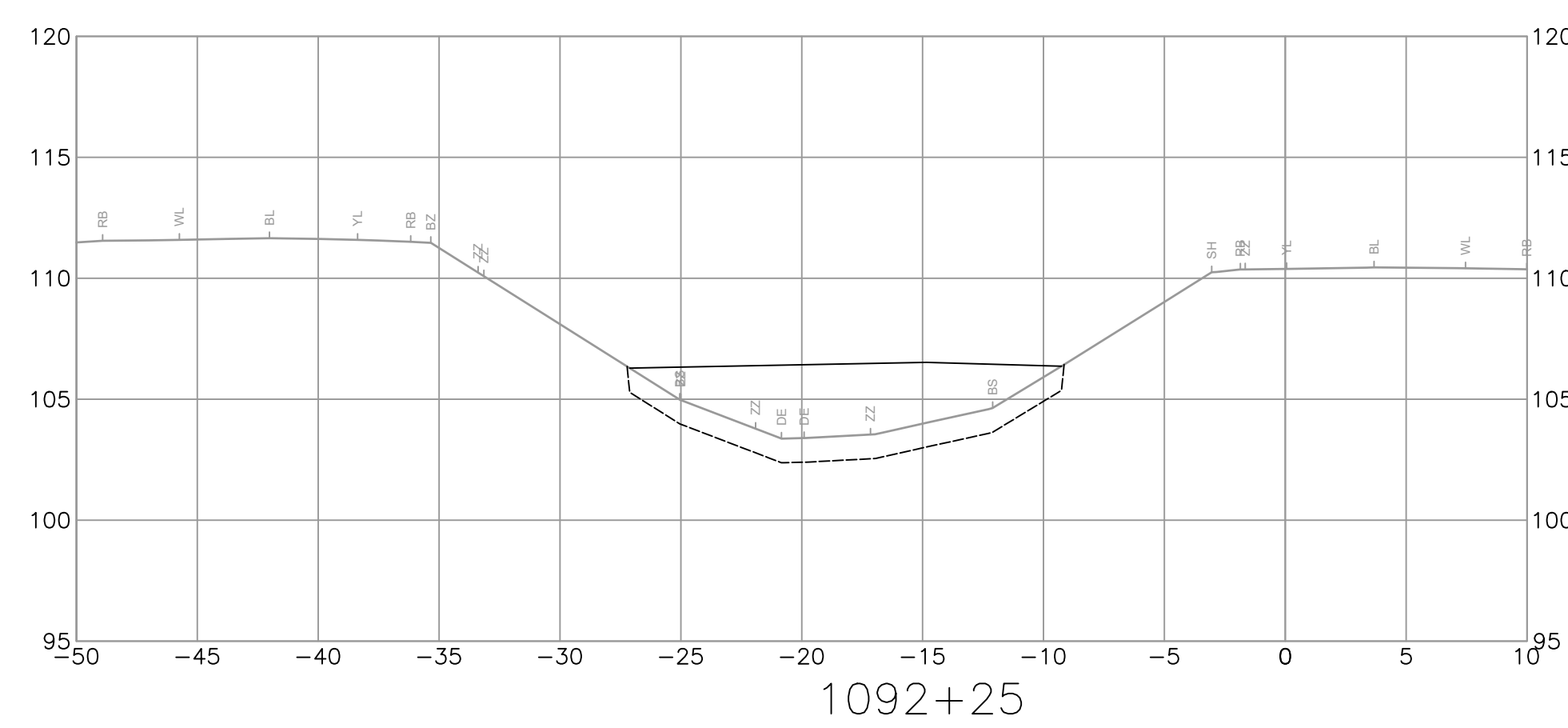
1092+30



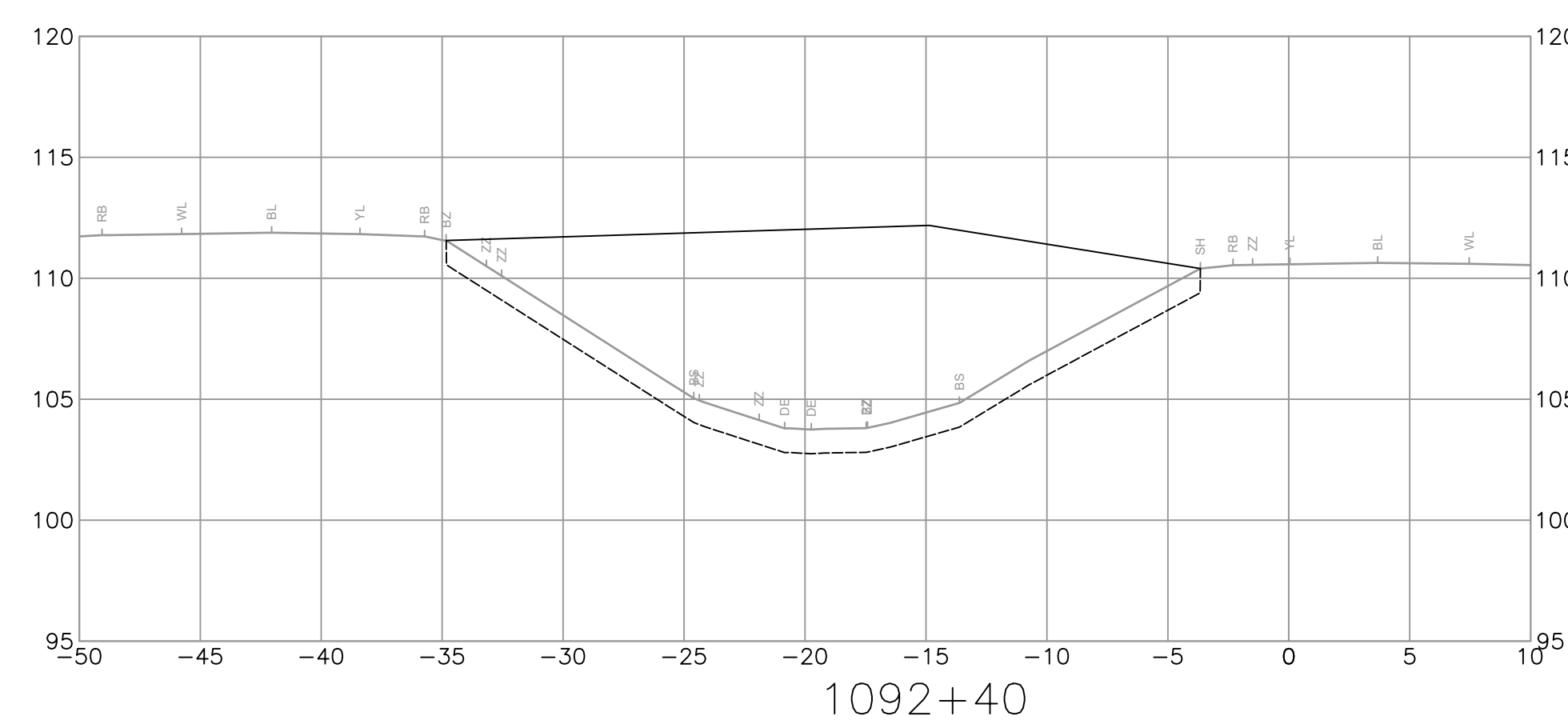
1092+45



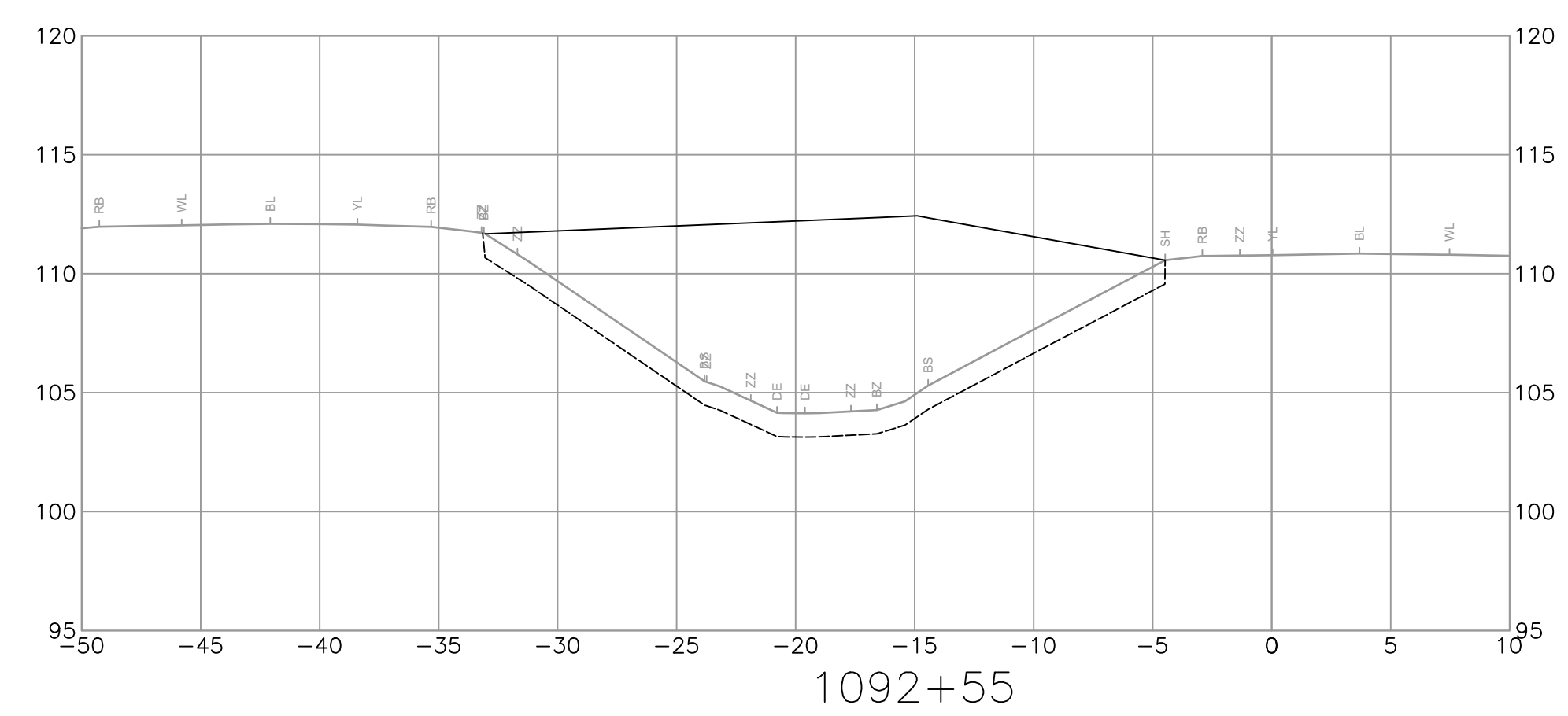
1092+60



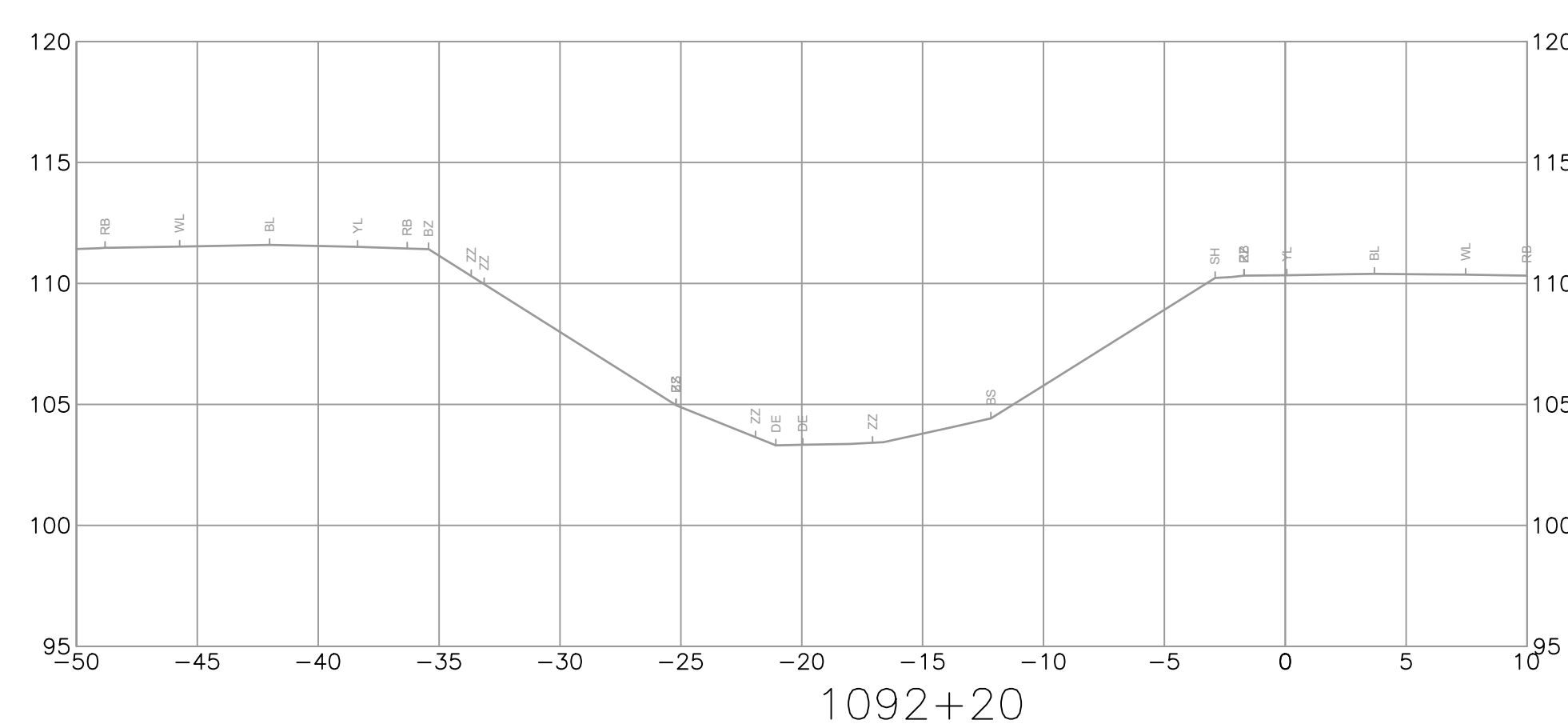
1092+25



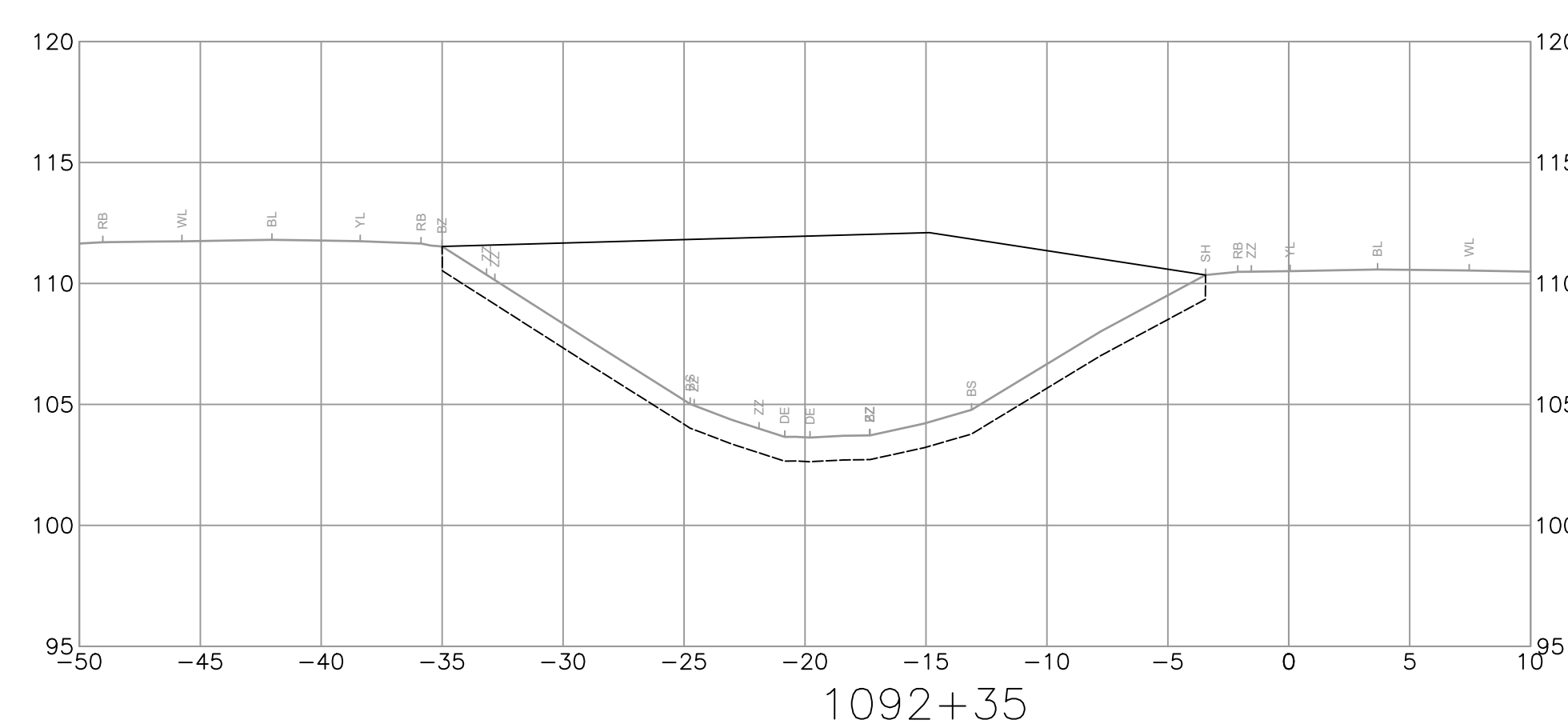
1092+40



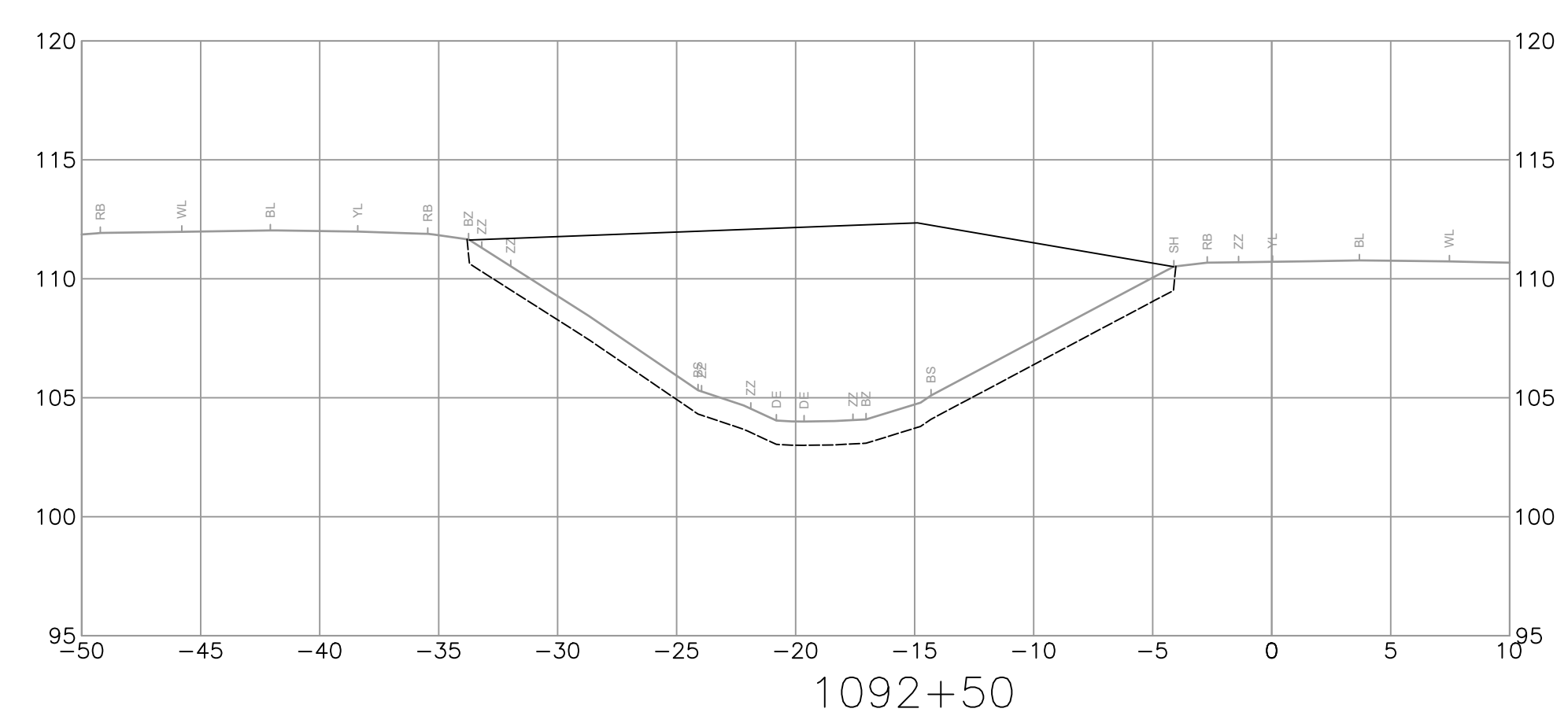
1092+55



1092+20





1092+35

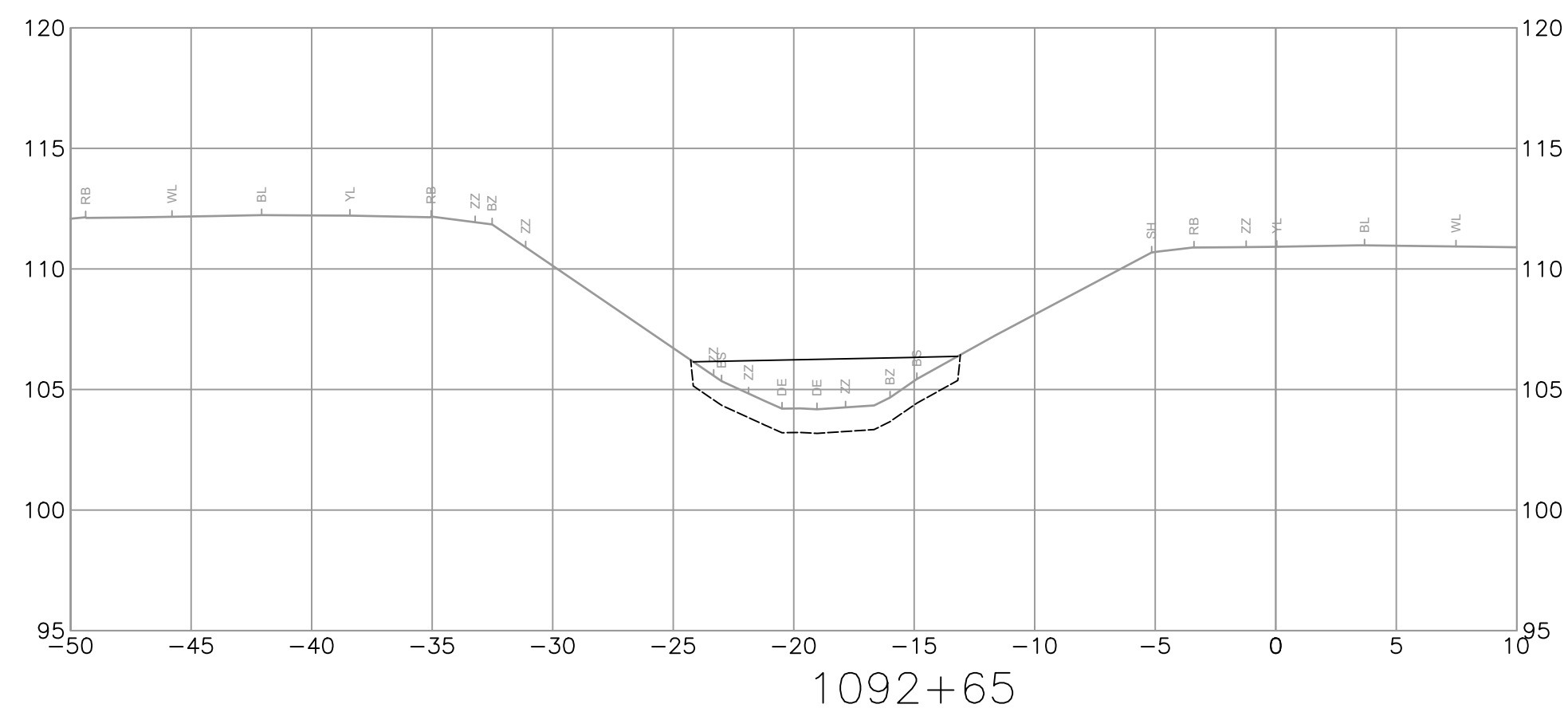
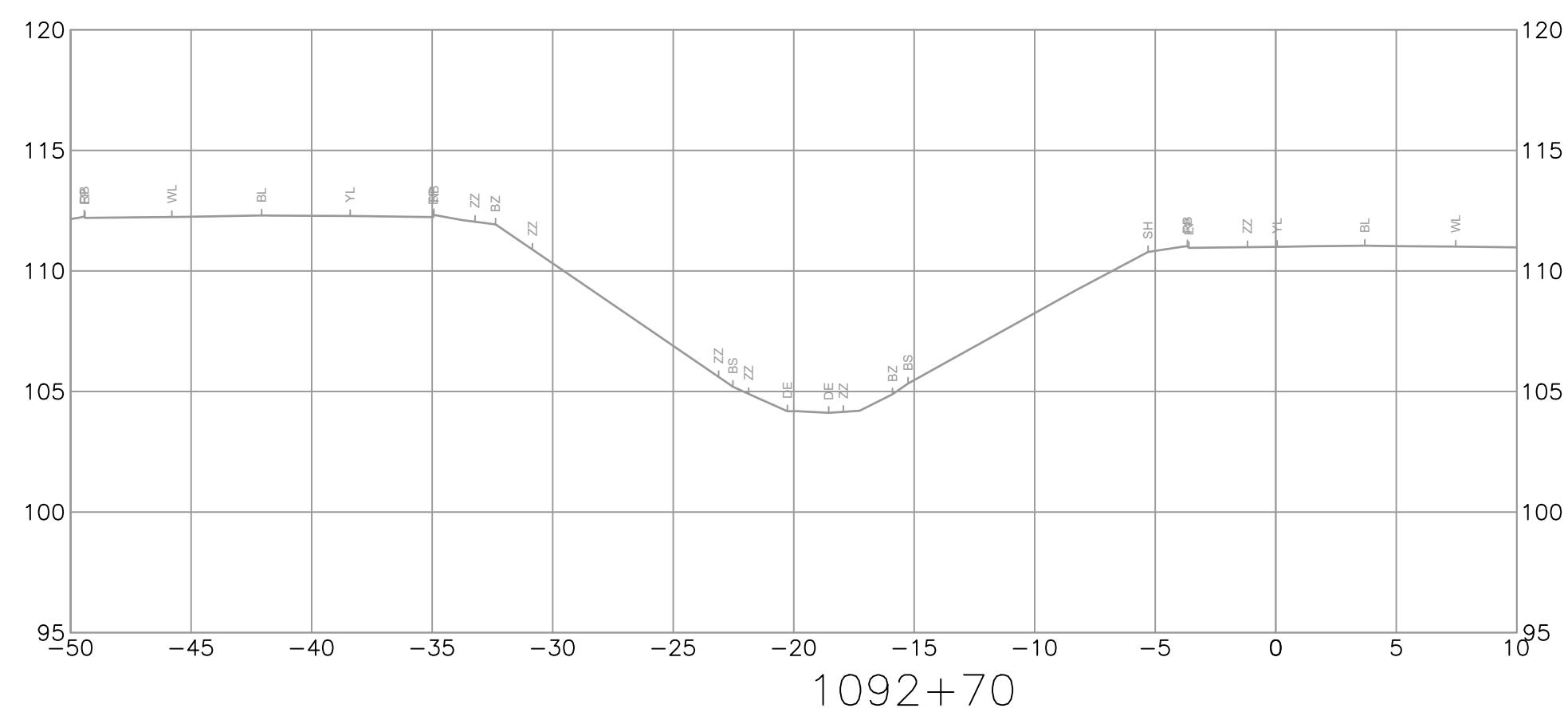


1092+50

LEGEND
 ———— EXISTING GROUND
 ———— DESIGN TOP SURFACE
 - - - - - STRIPPING SURFACE
 - - - - - ULTIMATE HIGHWAY TOP SURFACE
 - - - - - ULTIMATE HIGHWAY DATUM

 SUITE 201, 8506 - 200 STREET LANGLEY, BRITISH COLUMBIA, V2Y 0M1 PH : 604.371.0091 FAX : 604.371.0098	SCALE 0 2 1:250 12m CAD FILENAME R1-1062-1000 PLOT DATE 2023-08-09	 MINISTRY OF TRANSPORTATION AND INFRASTRUCTURE SOUTH COAST REGION HIGHWAY ENGINEERING AND GEOMATICS	TEMPLATE CROSS SECTIONS HIGHWAY 1 - 264 STREET TO MT LEHMAN ROAD ADVANCED WORKS MEDIAN SOIL REMOVAL AND PRELOAD STA 1092+20 TO STA 1092+60																		
	<table border="1"> <thead> <tr> <th>REV</th> <th>DATE</th> <th>REVISIONS</th> <th>NAME</th> </tr> </thead> <tbody> <tr> <td>A</td> <td>2023-08-08</td> <td>UPDATED SECTIONS</td> <td>ASICC</td> </tr> </tbody> </table>		REV	DATE	REVISIONS	NAME	A	2023-08-08	UPDATED SECTIONS	ASICC	DESIGNED <u>B. PEEBLES</u> DATE 2023-02-23 QUALITY CONTROL <u>Z. PENDON</u> DATE 2023-02-23 QUALITY ASSURANCE <u>C. CLARK</u> DATE 2023-02-23 DRAWN <u>J. SHIM</u> DATE 2023-02-23	ENGINEER OF RECORD <u>CORY CLARK, P. ENG.</u> DATE	<table border="1"> <tr> <td>FILE NUMBER</td> <td>PROJECT NUMBER</td> <td>REG</td> <td>DRAWING NUMBER</td> <td>REV</td> </tr> <tr> <td>33036</td> <td>12947-0001</td> <td>1</td> <td>R1-1062-1401</td> <td>A</td> </tr> </table>	FILE NUMBER	PROJECT NUMBER	REG	DRAWING NUMBER	REV	33036	12947-0001	1
REV	DATE	REVISIONS	NAME																		
A	2023-08-08	UPDATED SECTIONS	ASICC																		
FILE NUMBER	PROJECT NUMBER	REG	DRAWING NUMBER	REV																	
33036	12947-0001	1	R1-1062-1401	A																	

PLOT DATE: 2023/08/09 1: BPeables\33036_MedianSoilRemoval_Tender\DrawingProduction\1000_DesignSections\R1-1062-1000.dwg



LEGEND

- EXISTING GROUND
- DESIGN TOP SURFACE
- - - STRIPPING SURFACE
- ULTIMATE HIGHWAY TOP SURFACE
- ULTIMATE HIGHWAY DATUM



SUITE 201, 8506 - 200 STREET
 LANGLEY, BRITISH COLUMBIA, V2Y 0M1
 PH : 604.371.0091 FAX : 604.371.0098

SCALE 0 2 1:250 12m

CAD FILENAME R1-1062-1000
 PLOT DATE 2023-08-08



MINISTRY OF TRANSPORTATION
 AND INFRASTRUCTURE

SOUTH COAST REGION
 HIGHWAY ENGINEERING AND GEOMATICS



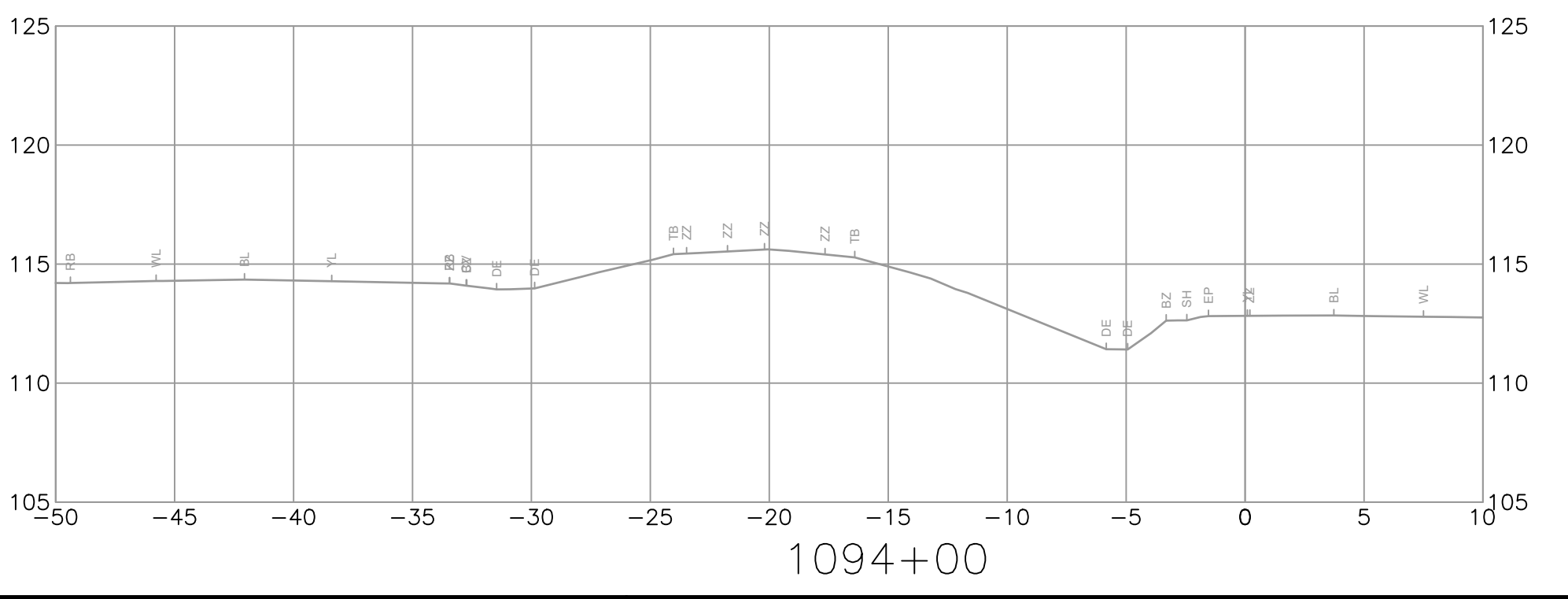
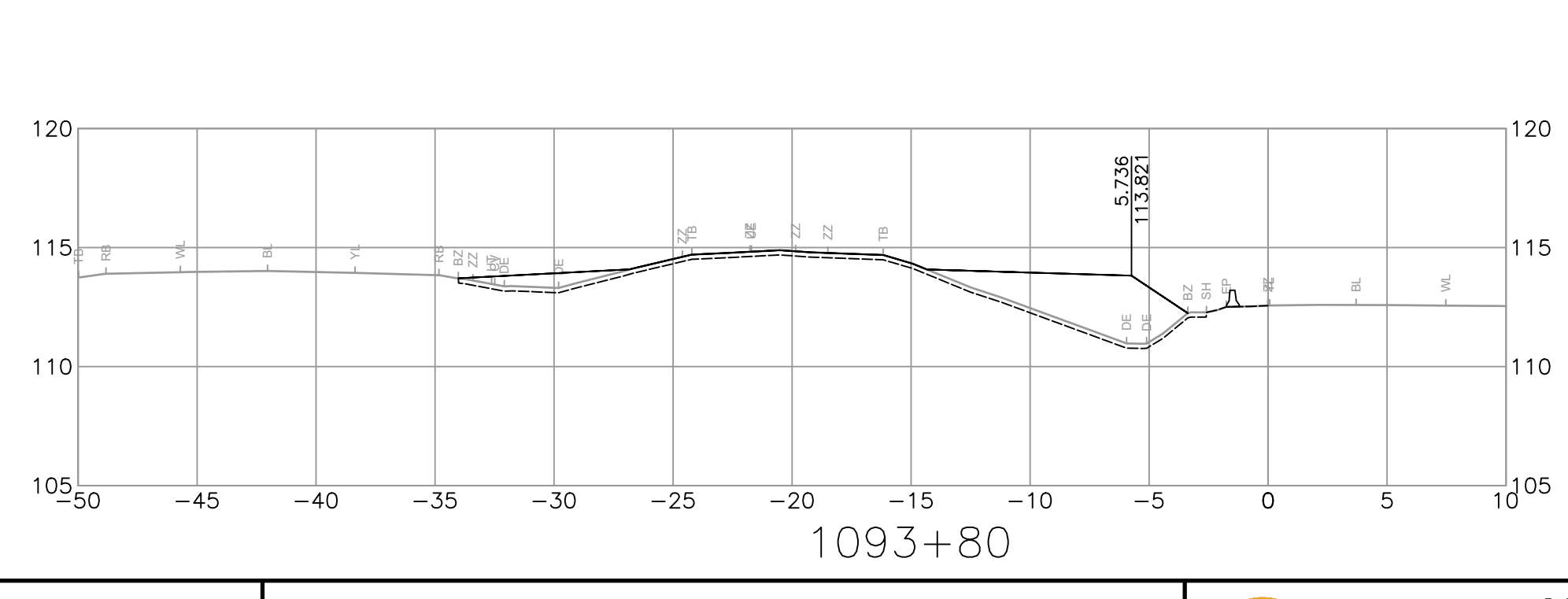
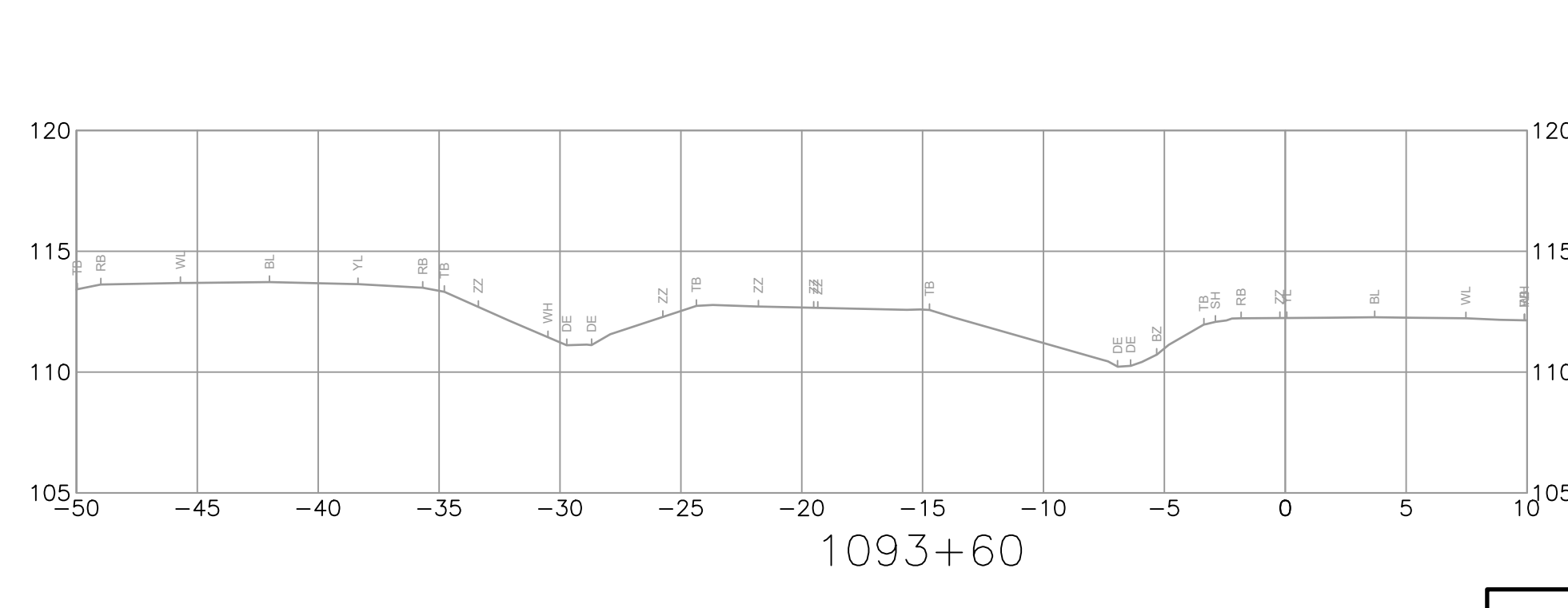
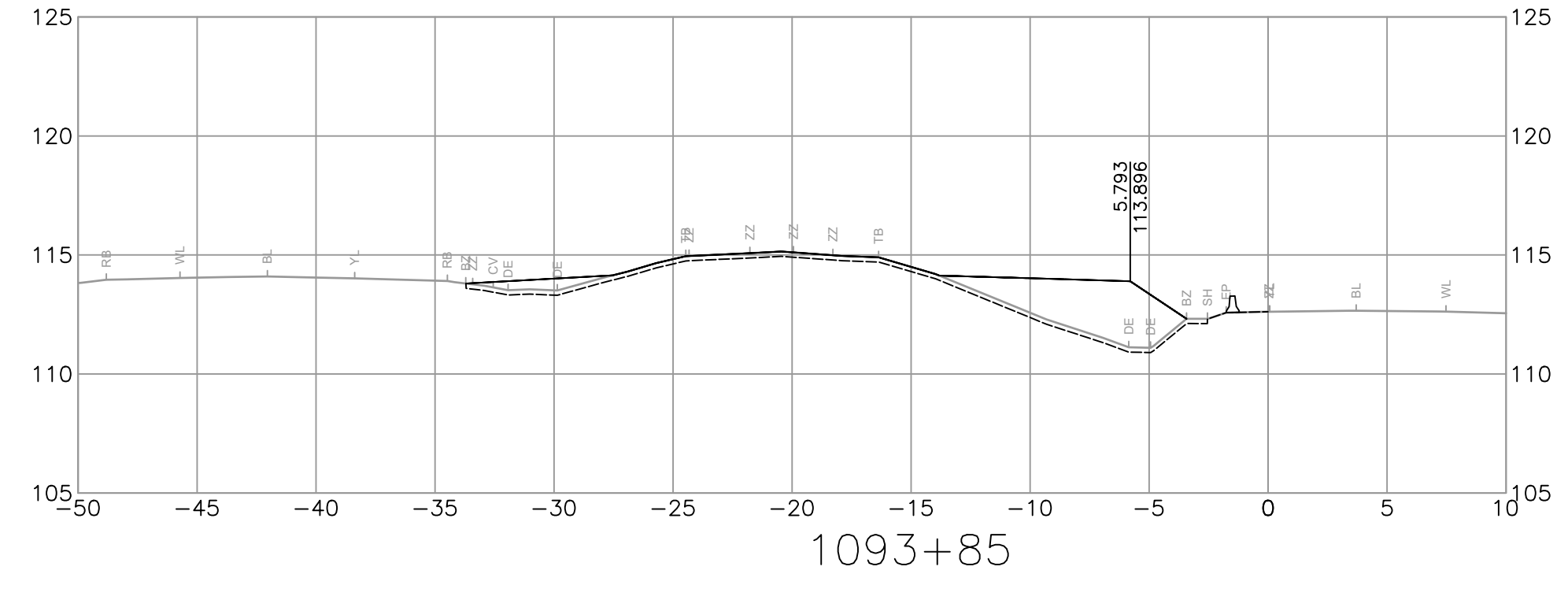
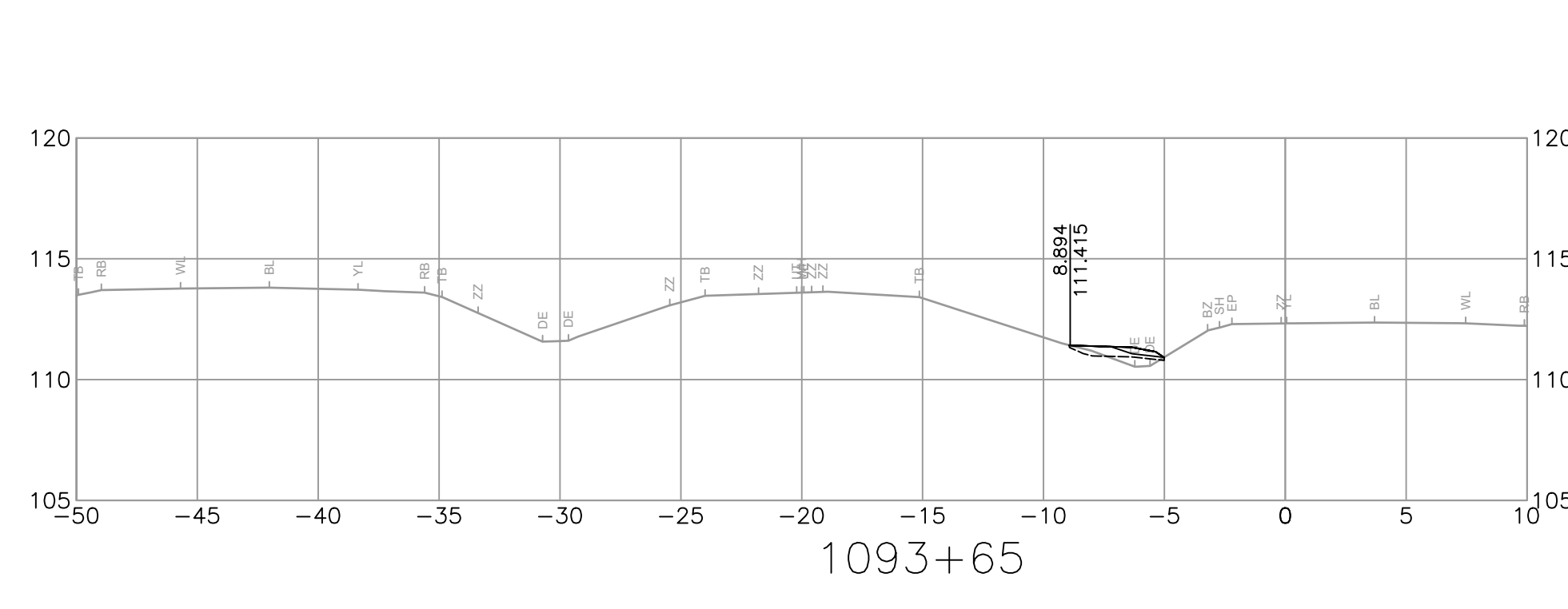
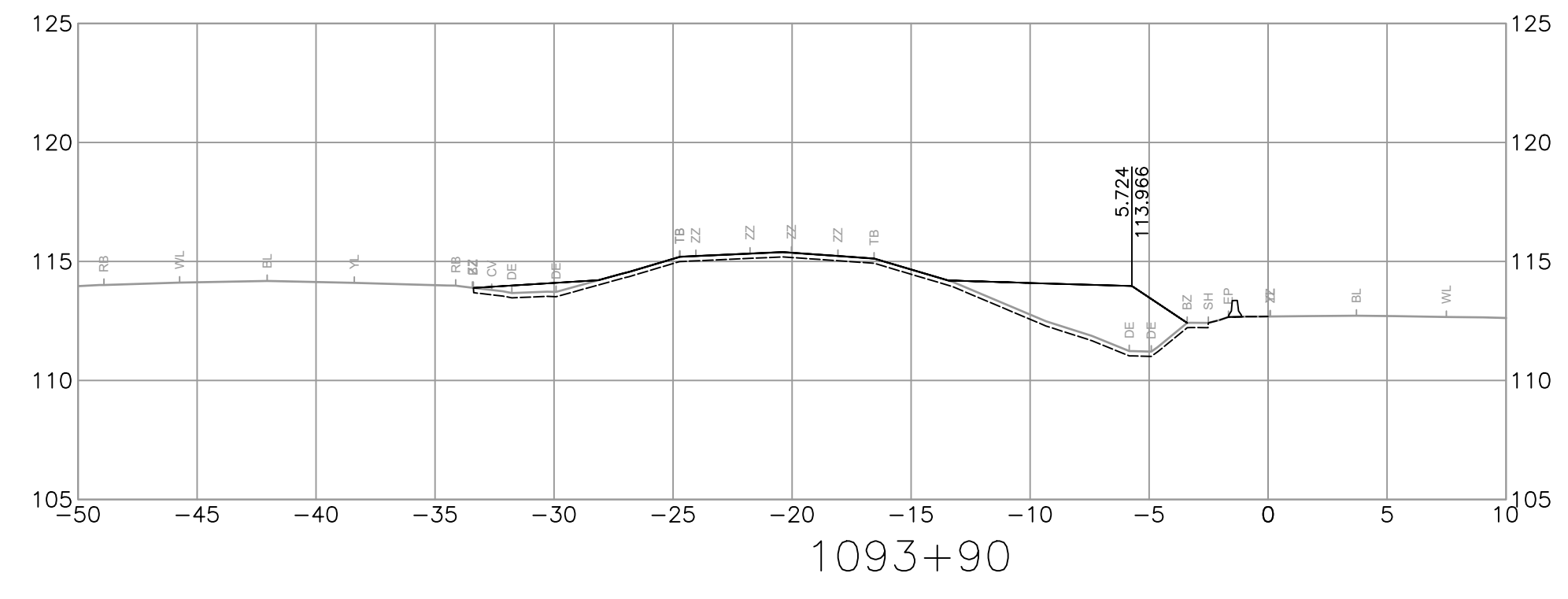
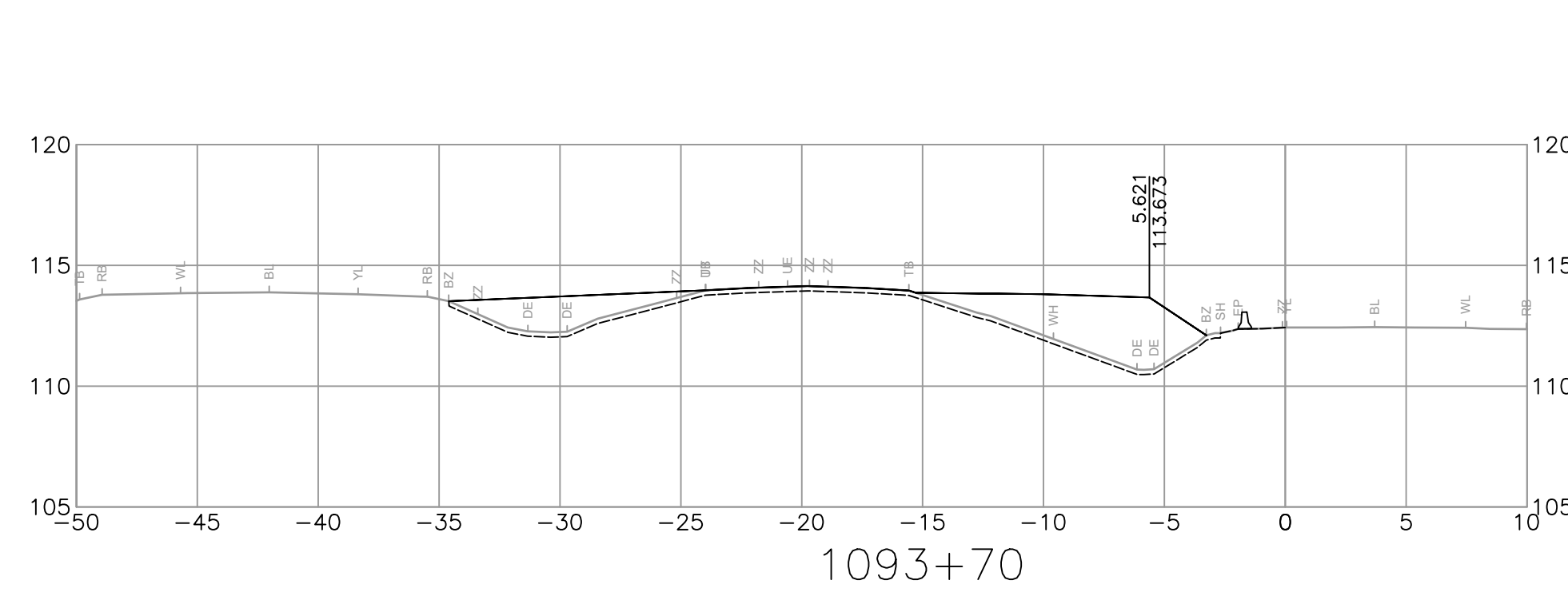
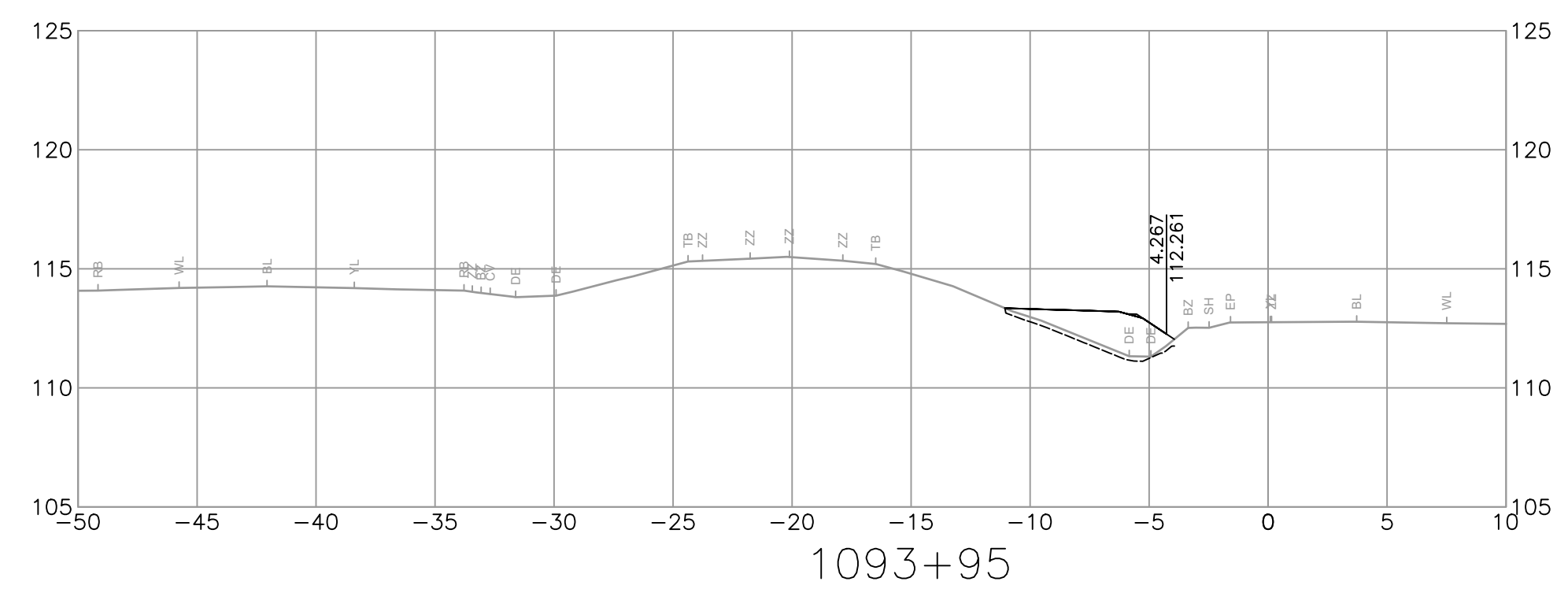
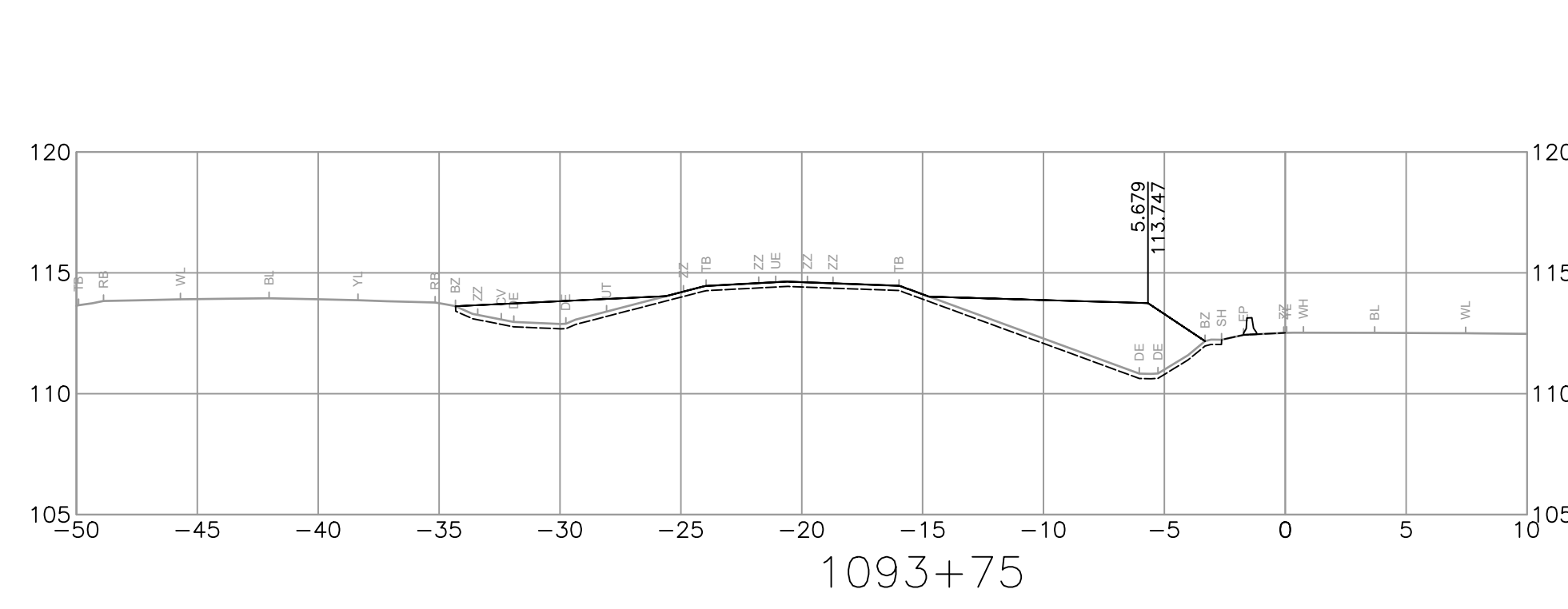
REV	DATE	REVISIONS	NAME
A	2023-08-08	UPDATED SECTIONS	AS/CC

CORY CLARK, P. ENG.
 ENGINEER OF RECORD

DESIGNED B. PEEBLES DATE 2023-02-23
 QUALITY CONTROL Z. PENDON DATE 2023-02-23
 QUALITY ASSURANCE C. CLARK DATE 2023-02-23
 DRAWN J. SHIM DATE 2023-02-23

TEMPLATE CROSS SECTIONS			
HIGHWAY 1 - 264 STREET TO MT LEHMAN ROAD ADVANCED WORKS			
MEDIAN SOIL REMOVAL AND PRELOAD			
STA 1092+65 TO STA 1092+70			
FILE NUMBER	PROJECT NUMBER	REG	DRAWING NUMBER
33036	12947-0001	1	R1-1062-1402
REV	A		

PLOT DATE: 2023/08/09 1: BPeebles_33036_MedianSoilRemoval_Tender\DrawingProduction\1000_DesignSections\R1-1062-1000.dwg



LEGEND
 ——— EXISTING GROUND
 ——— DESIGN TOP SURFACE
 - - - STRIPPING SURFACE
 - - - ULTIMATE HIGHWAY TOP SURFACE
 - - - ULTIMATE HIGHWAY DATUM

SUITE 201, 8506 - 200 STREET
 LANGLEY, BRITISH COLUMBIA, V2Y 0M1
 PH : 604.371.0091 FAX : 604.371.0098

SCALE 0 2 1:250 12m

REV	DATE	REVISIONS	NAME
A	2023-08-08	UPDATED SECTIONS	ASICC

CAD FILENAME R1-1062-1000
 PLOT DATE 2023-08-08

MINISTRY OF TRANSPORTATION AND INFRASTRUCTURE
 SOUTH COAST REGION
 HIGHWAY ENGINEERING AND GEOMATICS

CORY CLARK, P. ENG.
 ENGINEER OF RECORD

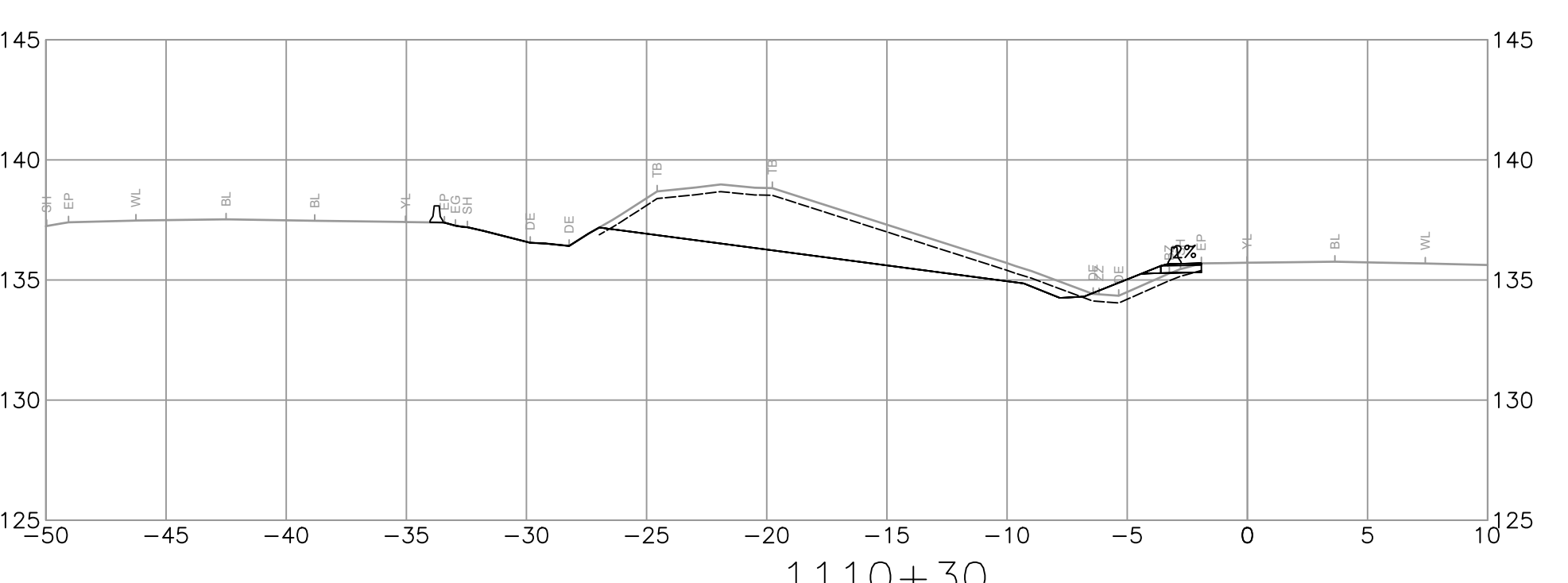
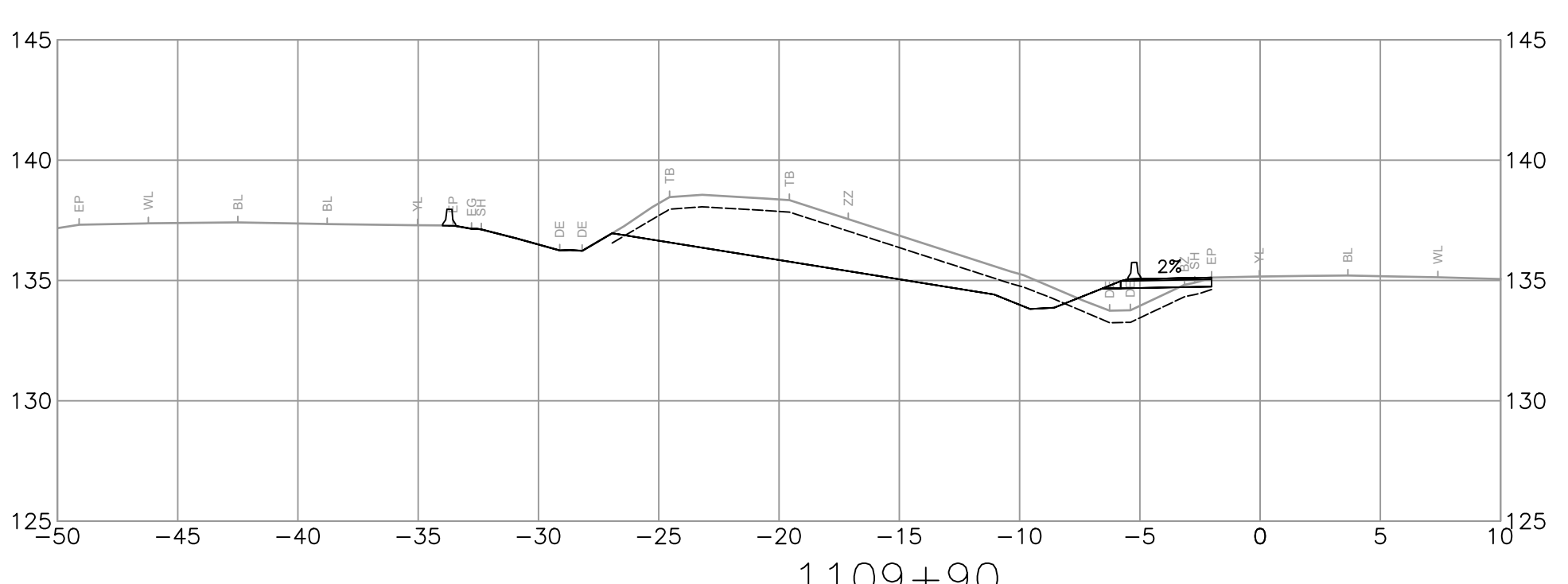
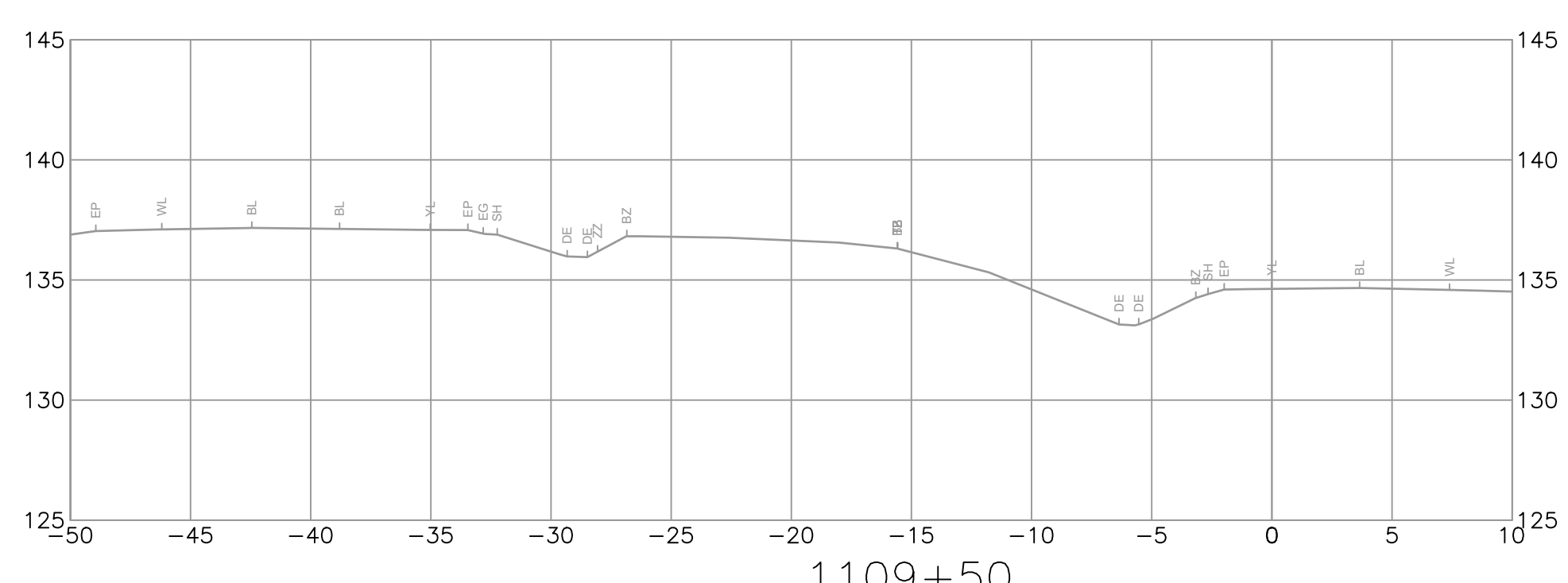
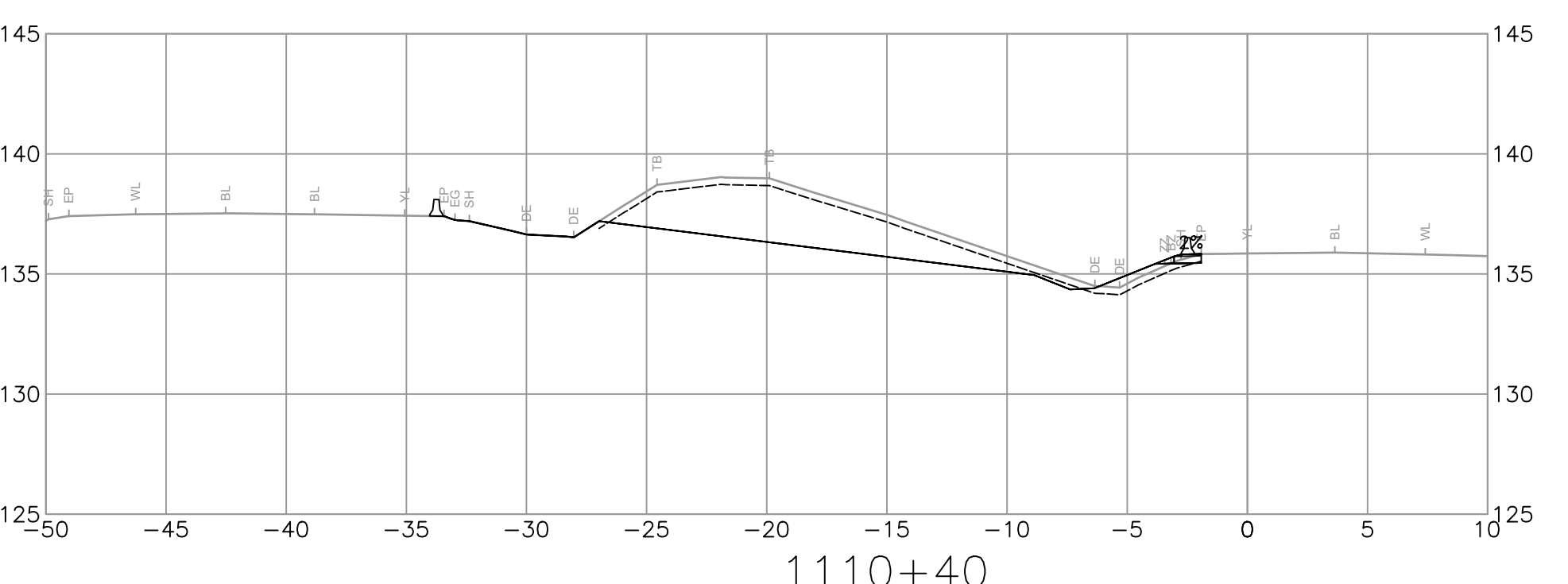
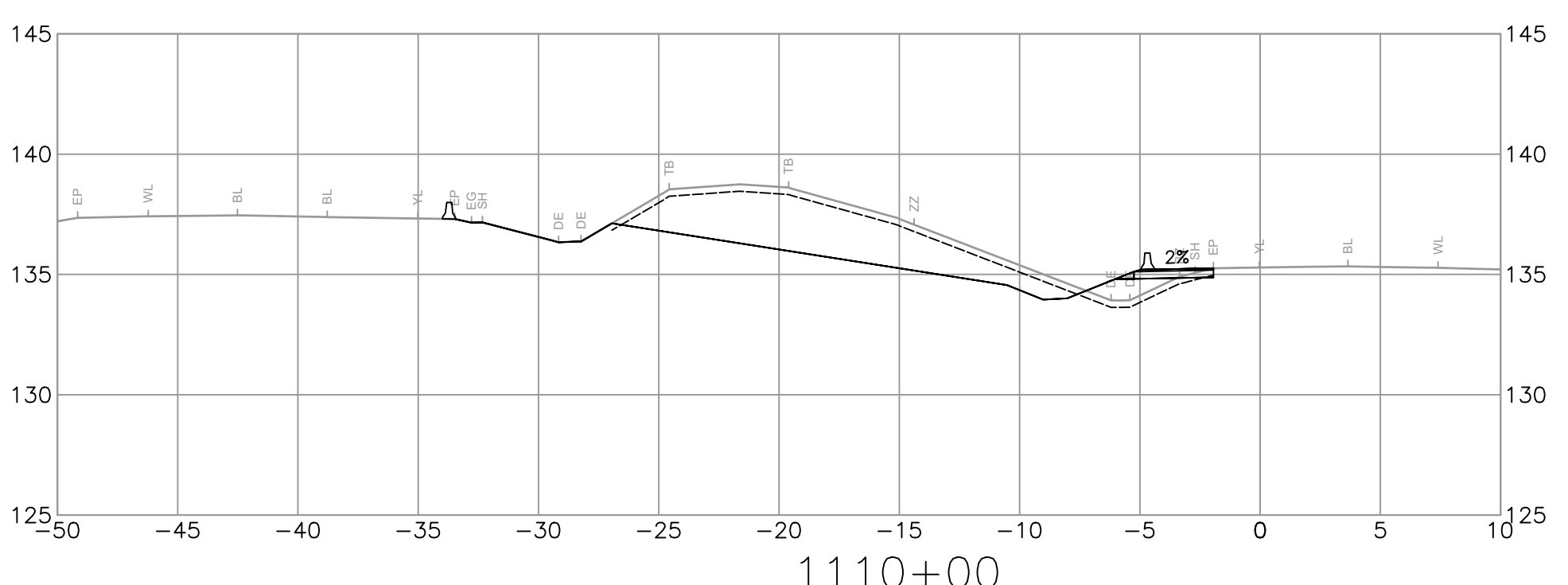
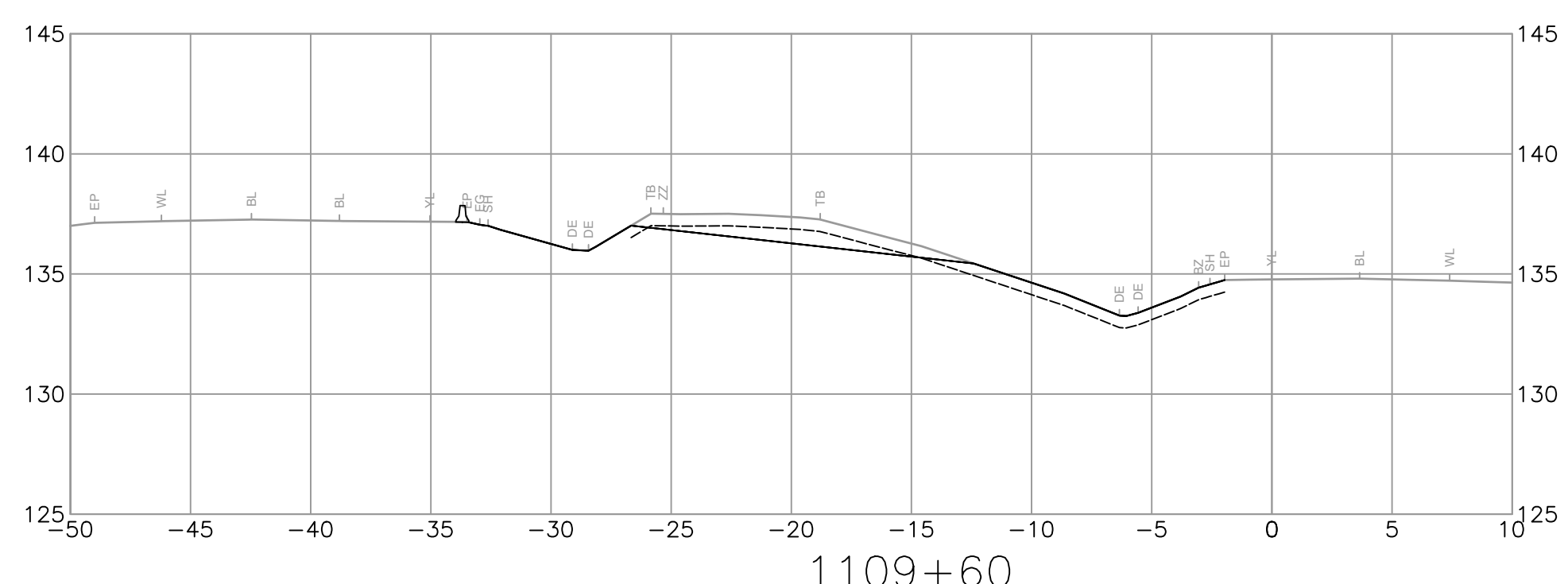
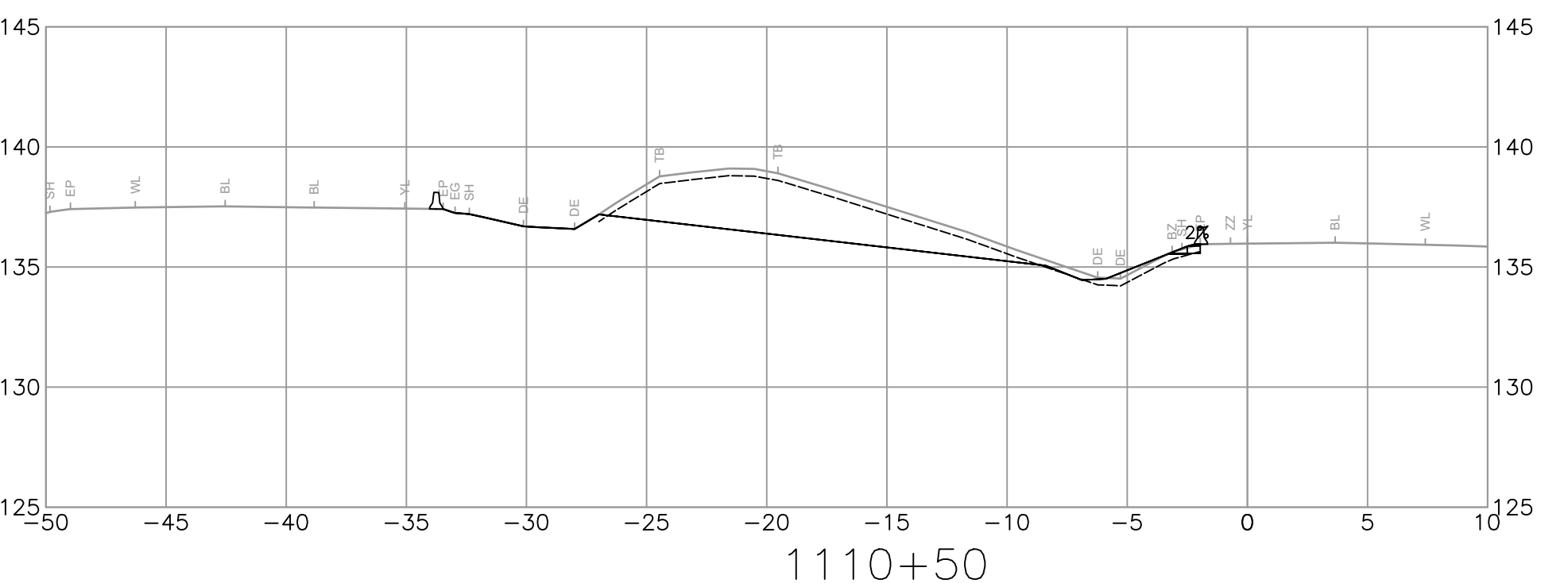
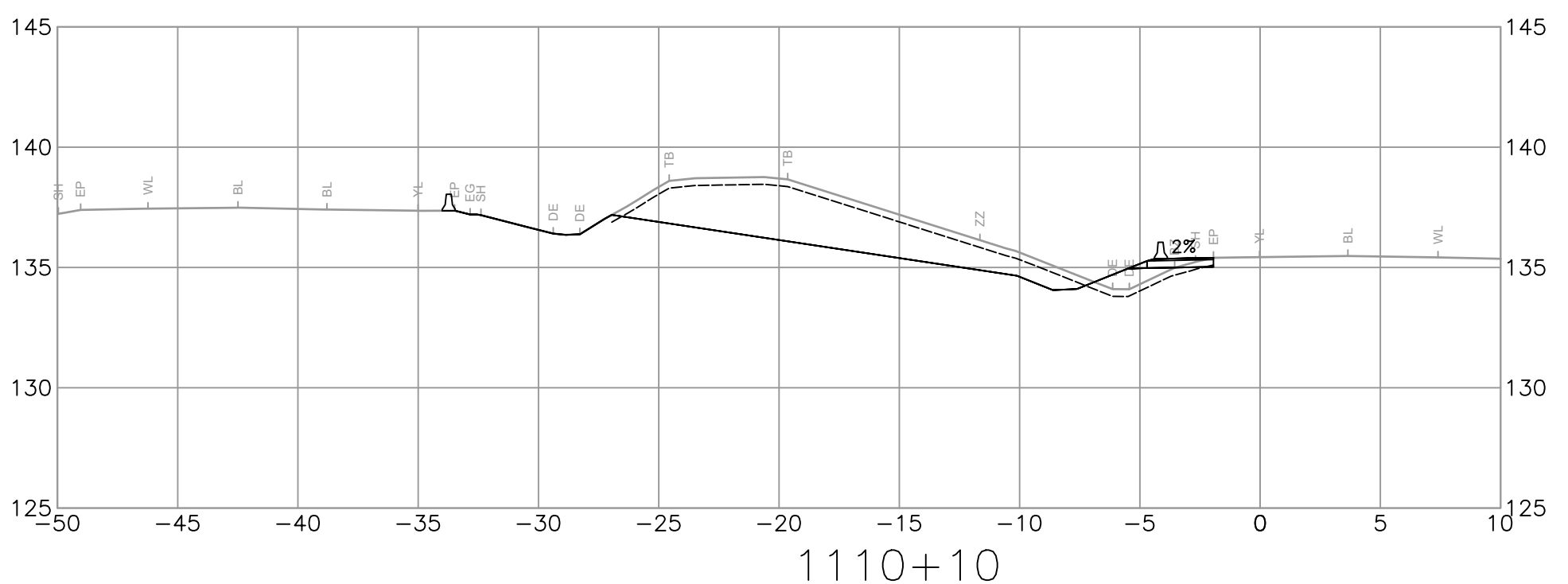
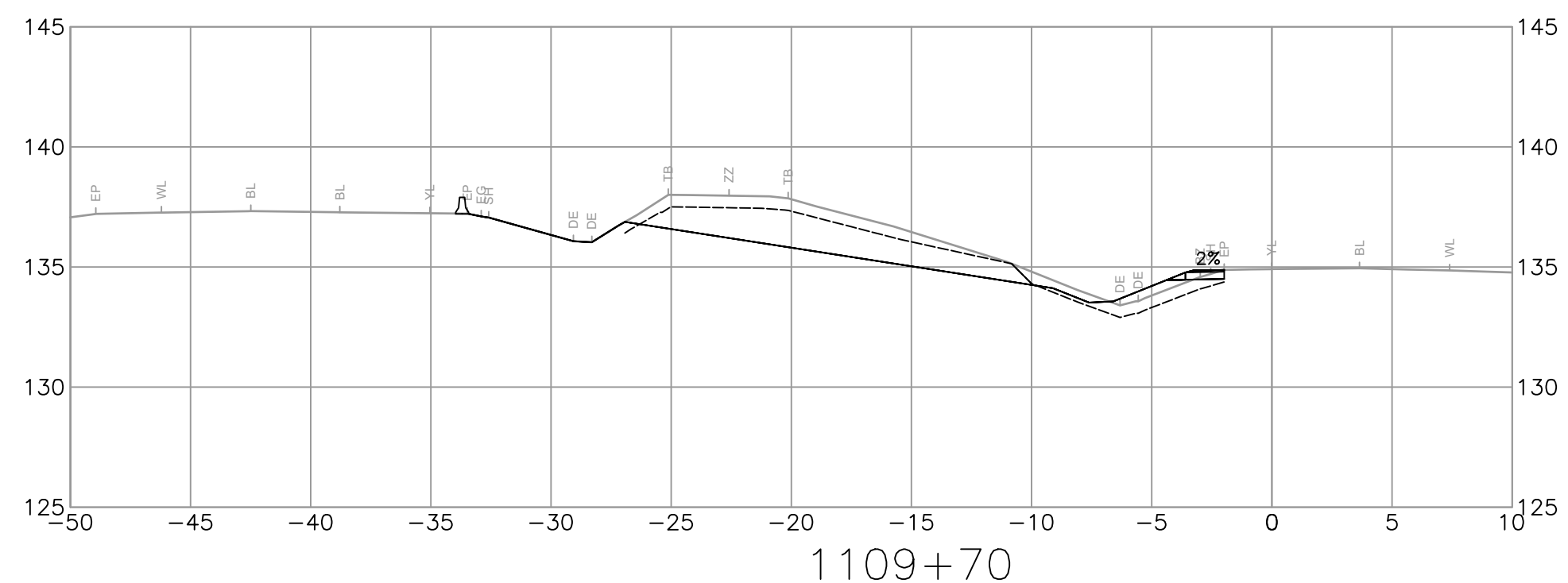
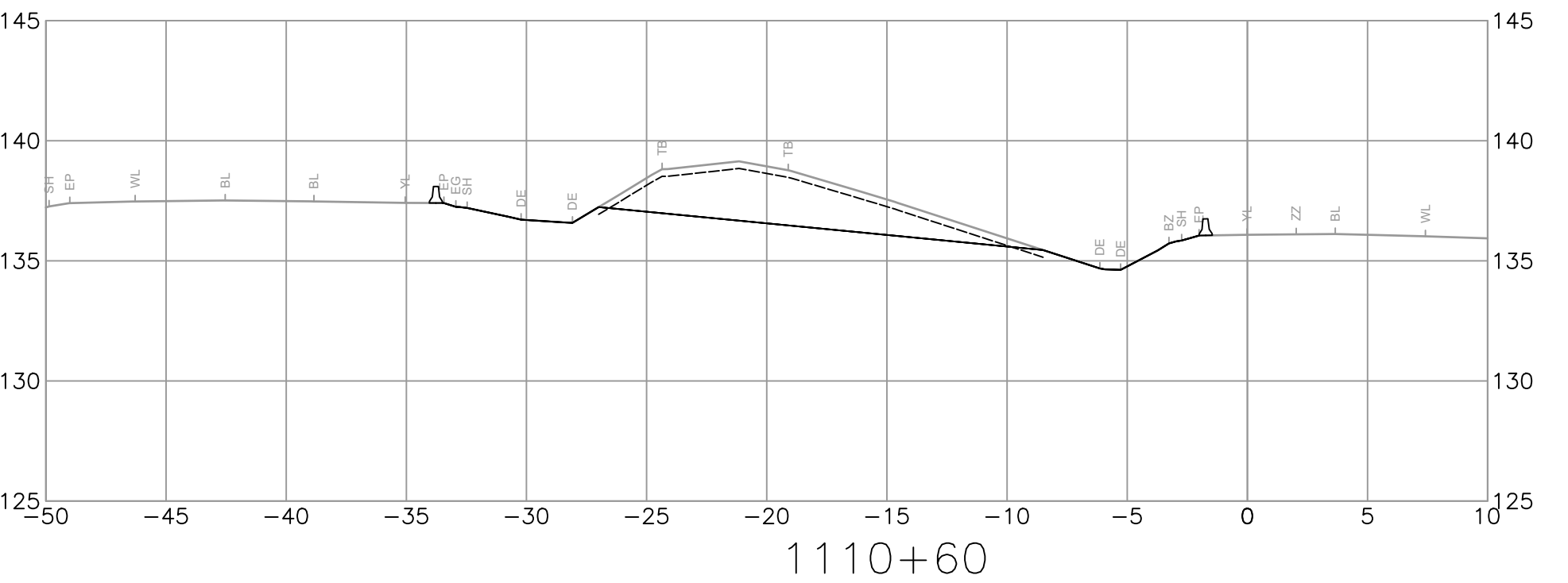
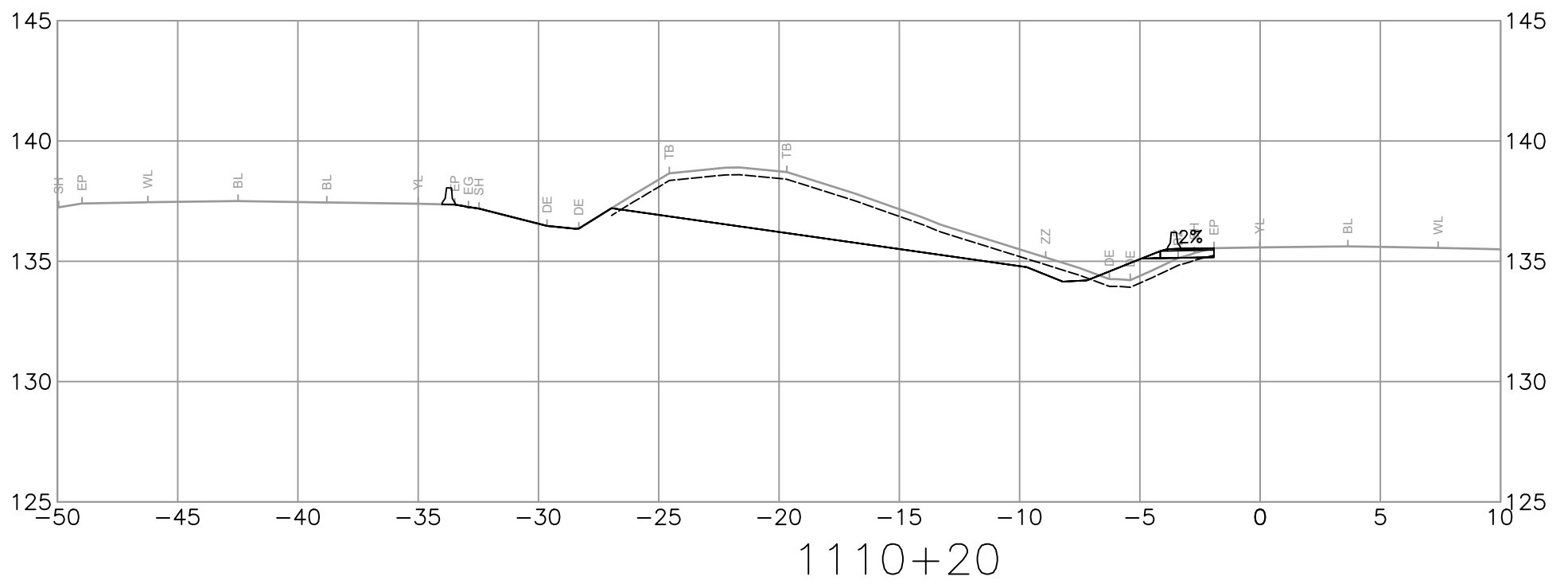
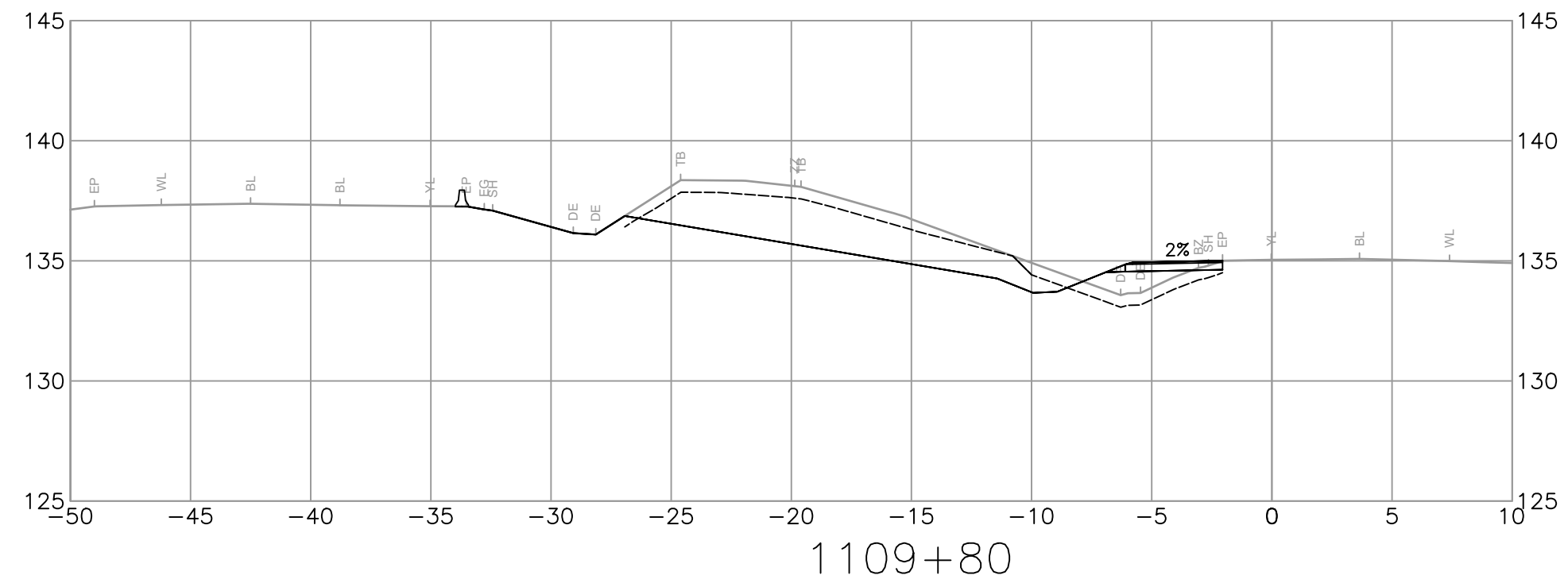
DESIGNED	B. PEEBLES	DATE	2023-02-23
QUALITY CONTROL	Z. PENDON	DATE	2023-02-23
QUALITY ASSURANCE	C. CLARK	DATE	2023-02-23
DRAWN	J. SHIM	DATE	2023-02-23

TEMPLATE CROSS SECTIONS
 HIGHWAY 1 - 264 STREET TO MT LEHMAN ROAD ADVANCED WORKS
 MEDIAN SOIL REMOVAL AND PRELOAD

STA 1093+60 TO STA 1094+00

FILE NUMBER	PROJECT NUMBER	REG	DRAWING NUMBER	REV
33036	12947-0001	1	R1-1062-1501	A

PLOT DATE: 2023/08/09 1: BPeables_33036_MedianSoilRemoval_Tender\DrawingProduction\1000_DesignSections\R1-1062-1000.dwg



LEGEND

- EXISTING GROUND
- DESIGN TOP SURFACE
- STRIPPING SURFACE
- ULTIMATE HIGHWAY TOP SURFACE
- ULTIMATE HIGHWAY DATUM



SUITE 201, 8506 - 200 STREET
LANGLEY, BRITISH COLUMBIA, V2Y 0M1
PH : 604.371.0091 FAX : 604.371.0098

SCALE 0 2 1:250 12m

CAD FILENAME R1-1062-1000
PLOT DATE 2023-08-09

REV	DATE	REVISIONS	NAME
A	2023-08-08	UPDATED SECTIONS	ASICC



MINISTRY OF TRANSPORTATION AND INFRASTRUCTURE

SOUTH COAST REGION
HIGHWAY ENGINEERING AND GEOMATICS

CORY CLARK, P. ENG.
ENGINEER OF RECORD
DATE

DESIGNED B. PEEBLES DATE 2023-02-23
QUALITY CONTROL Z. PENDON DATE 2023-02-23
QUALITY ASSURANCE C. CLARK DATE 2023-02-23
DRAWN J. SHIM DATE 2023-02-23

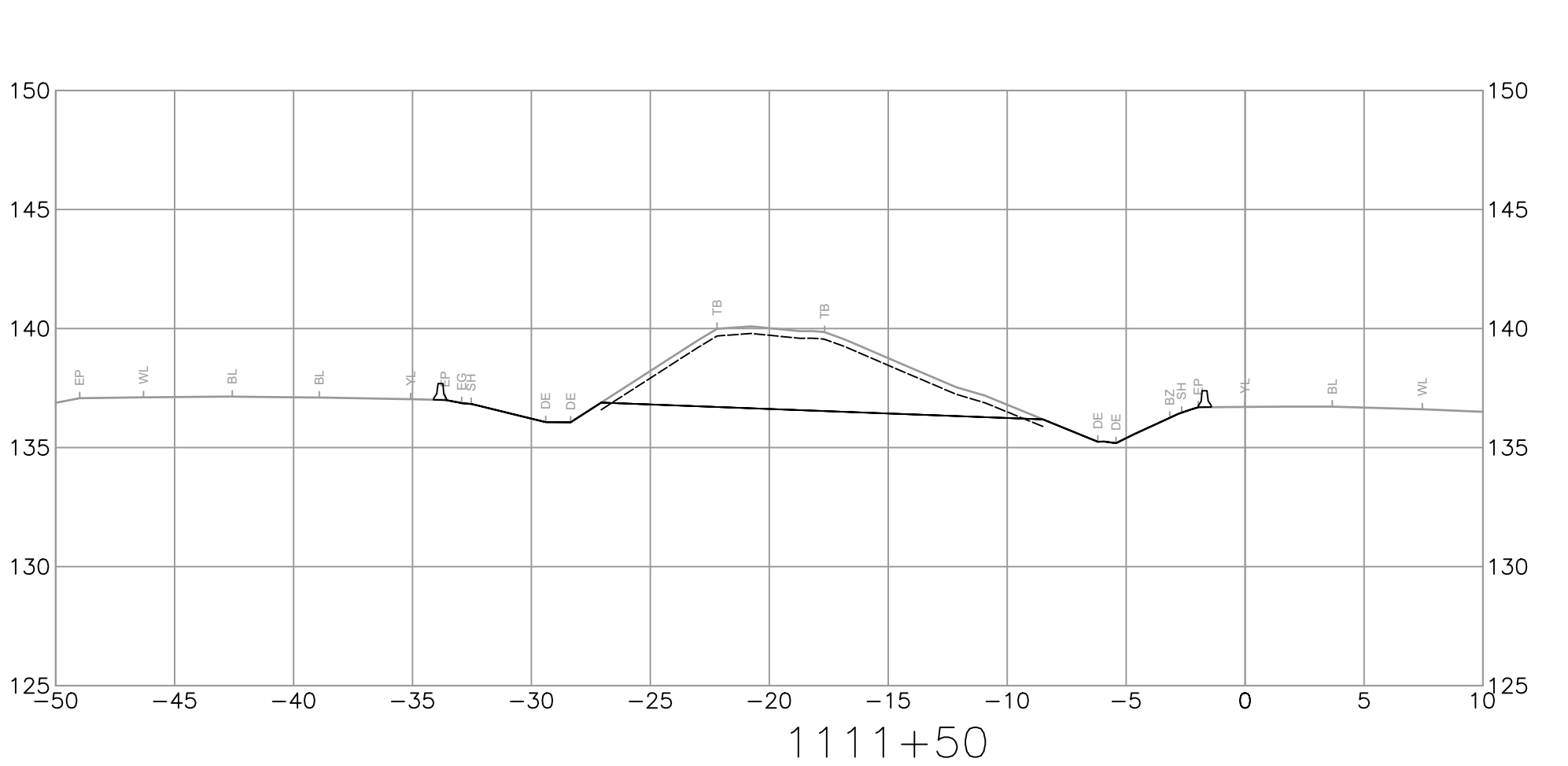
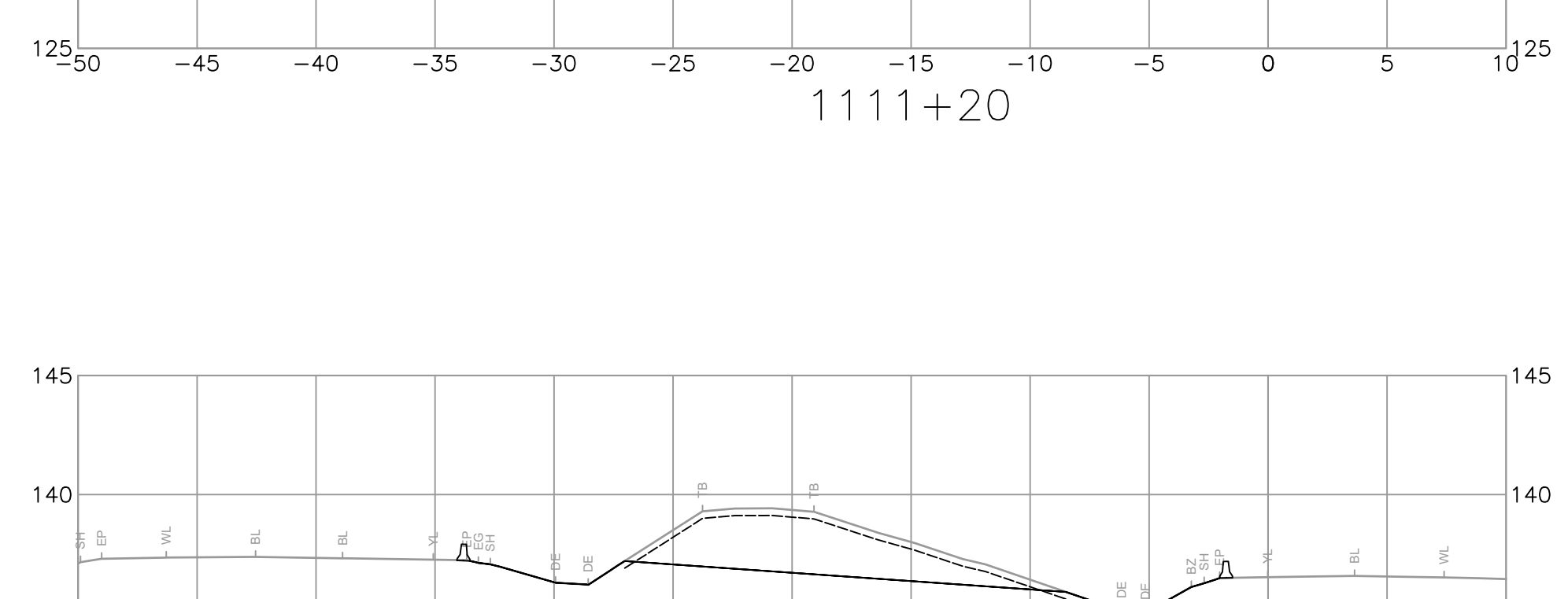
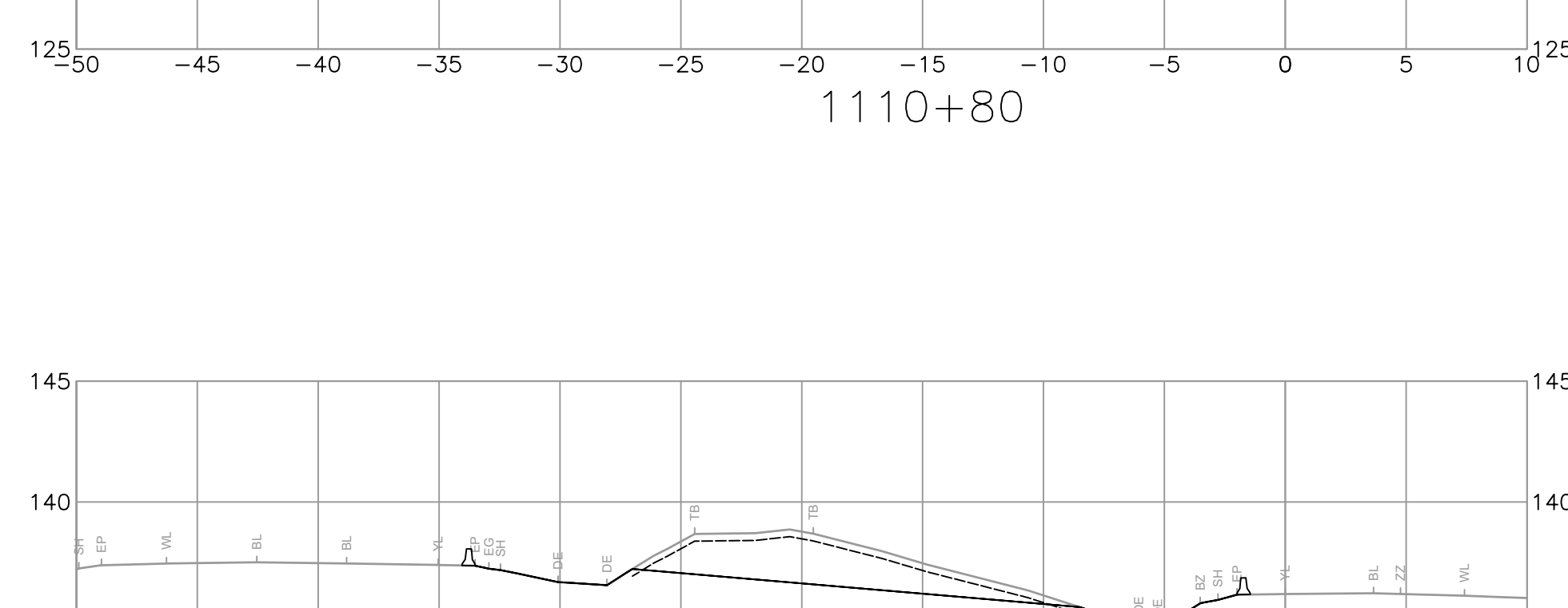
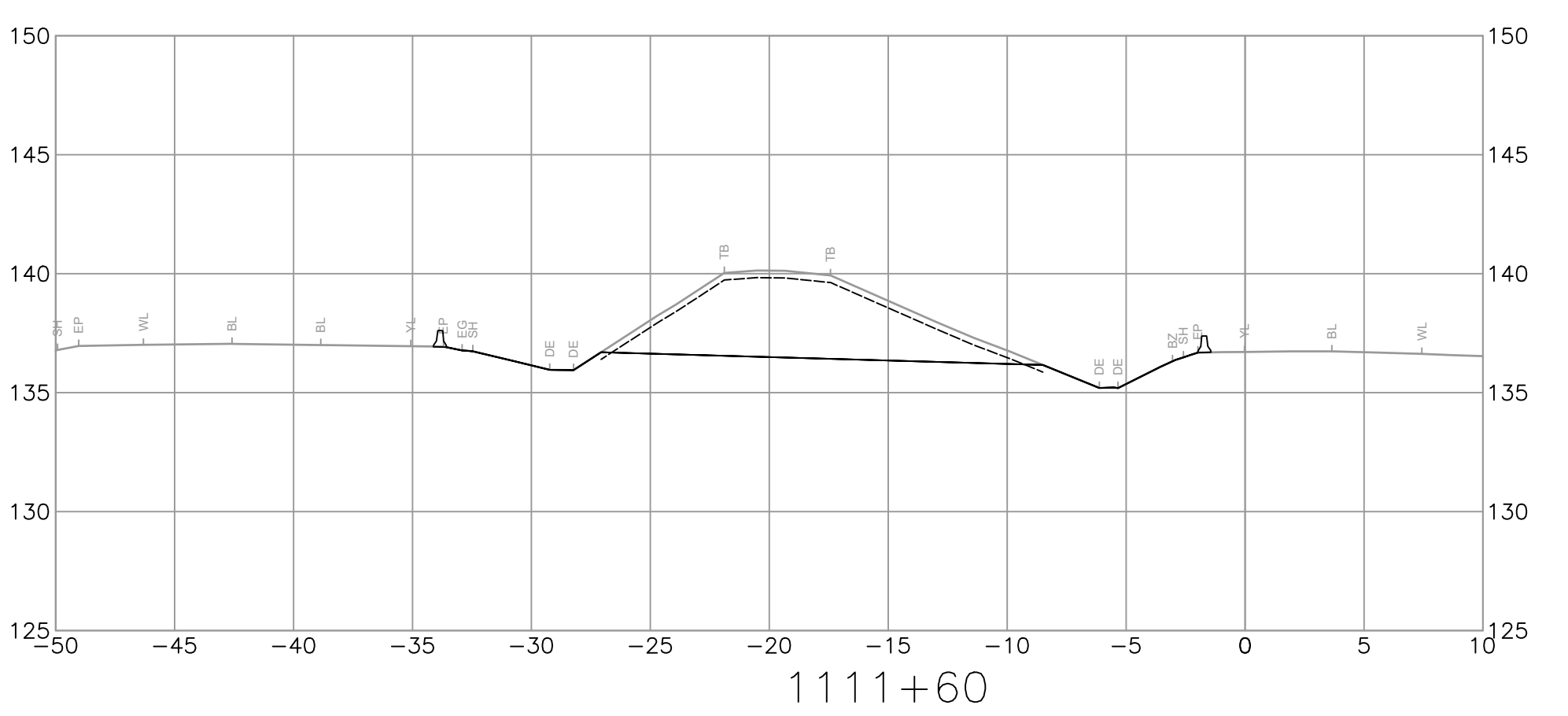
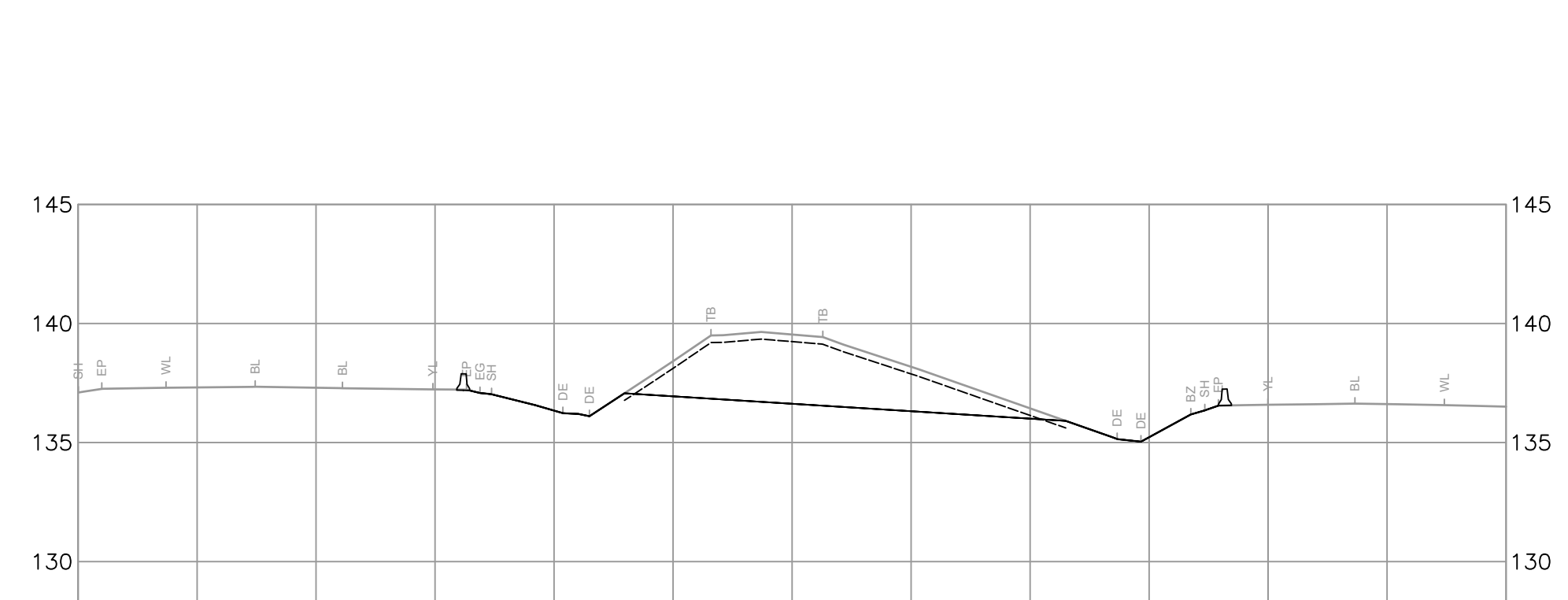
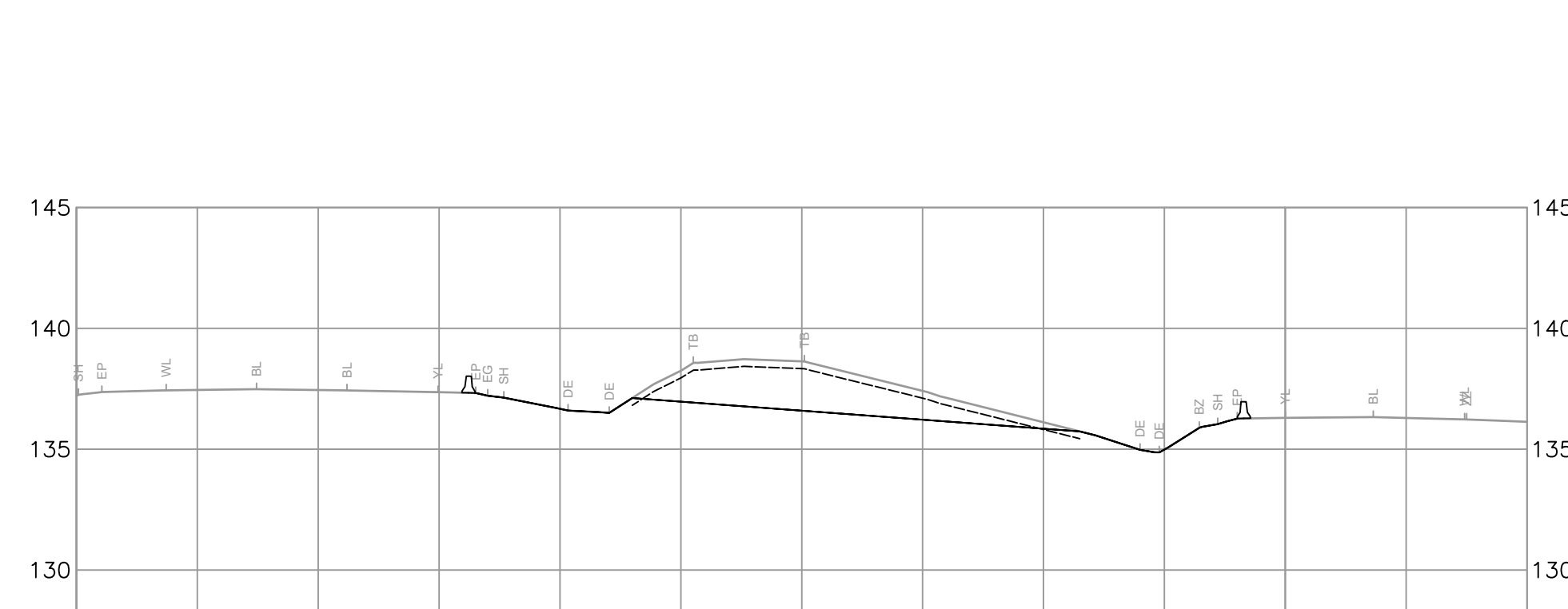
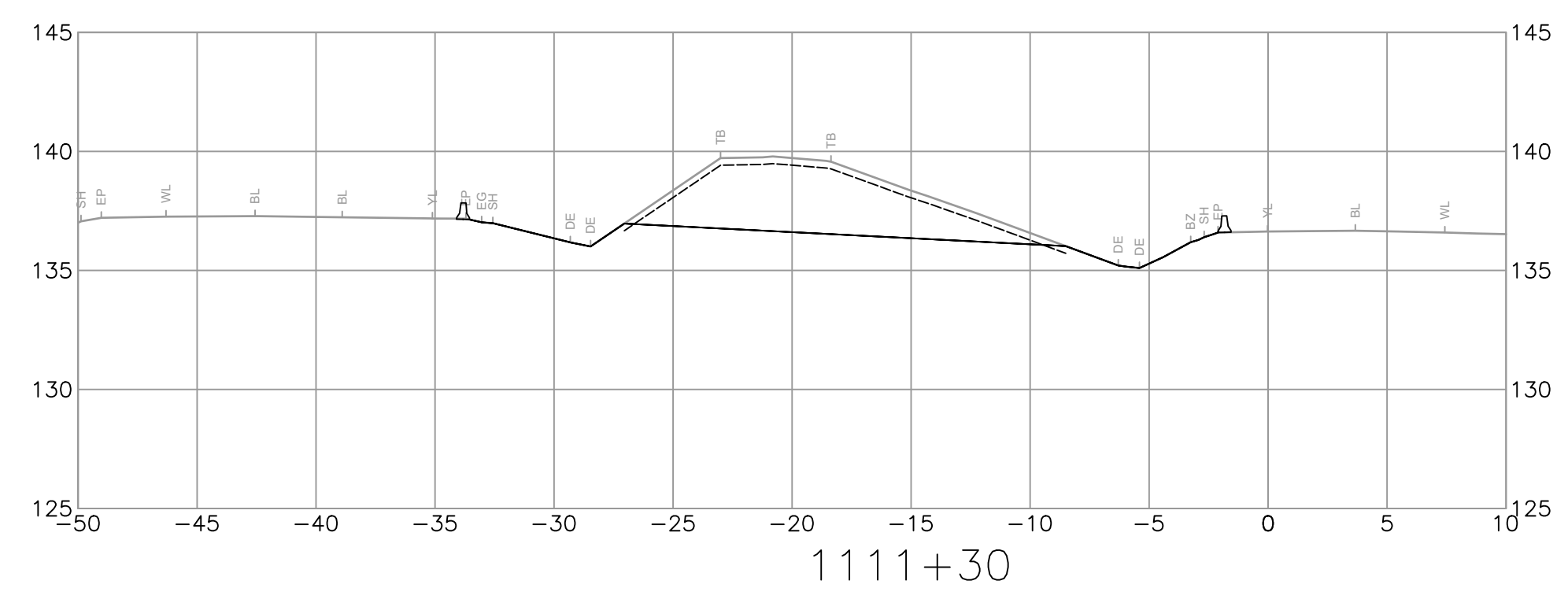
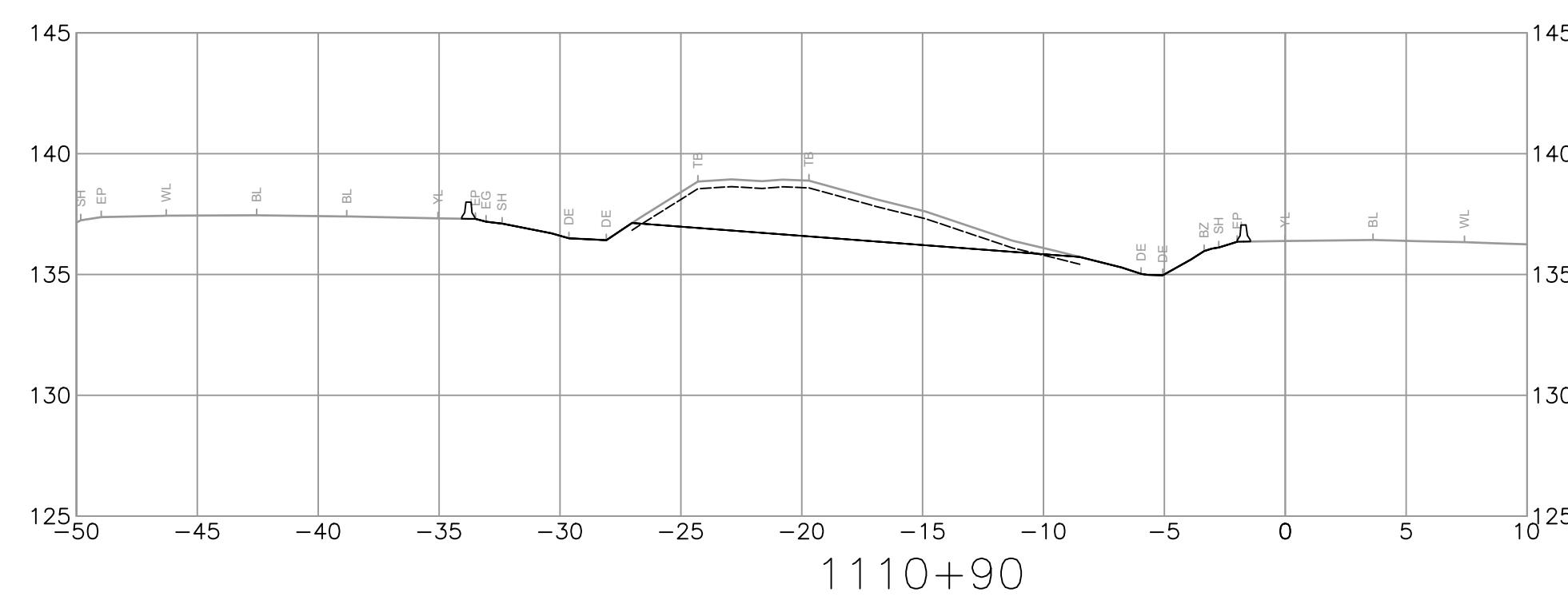
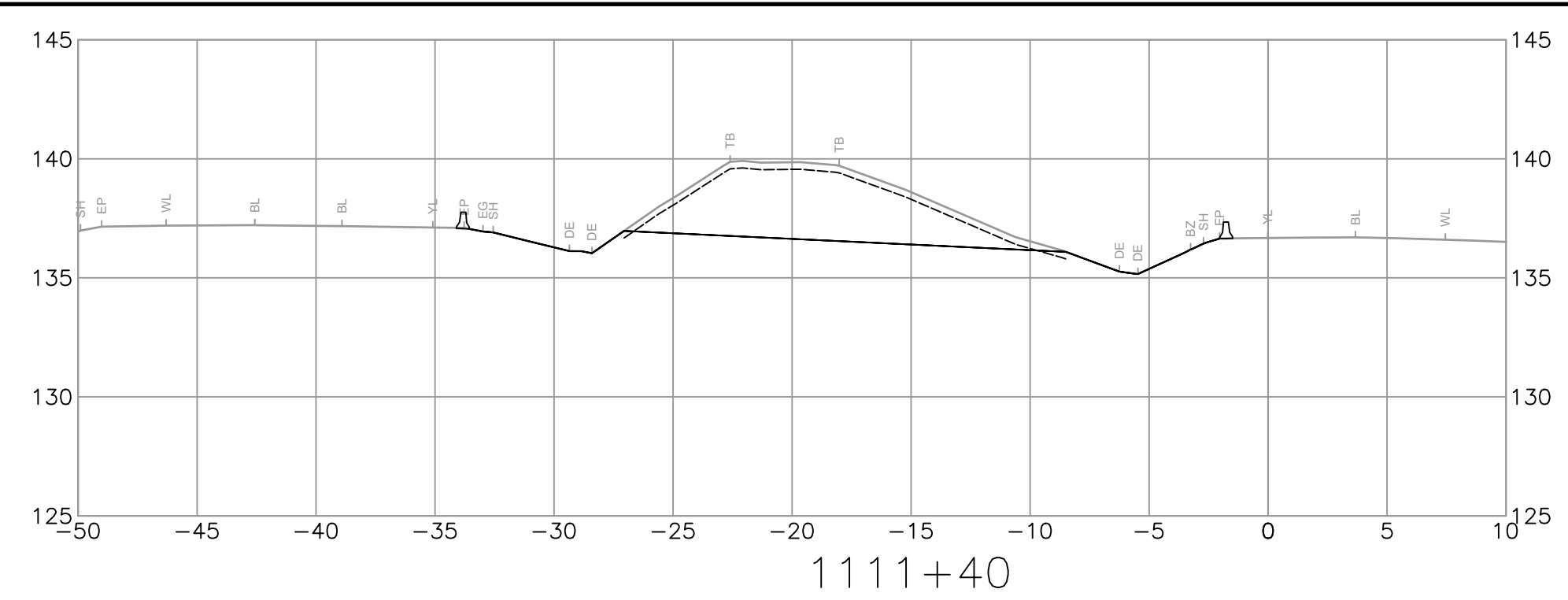
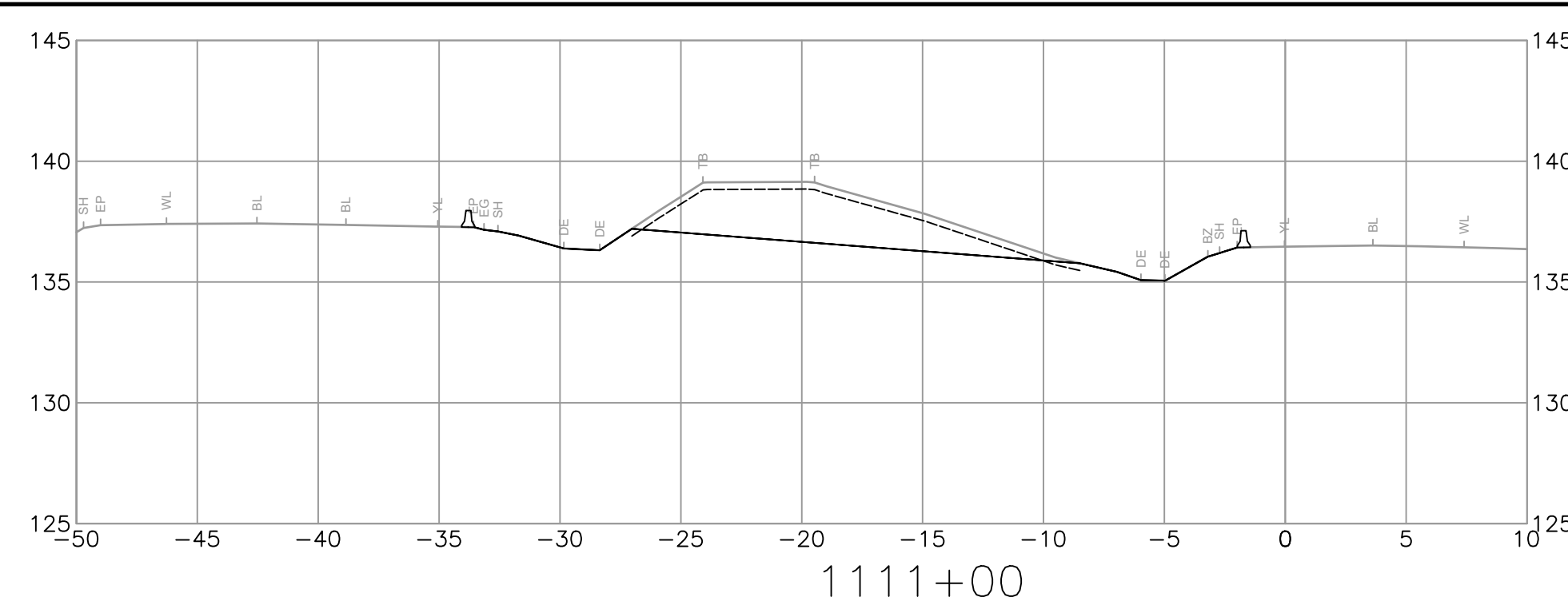


TEMPLATE CROSS SECTIONS
HIGHWAY 1 - 264 STREET TO MT LEHMAN ROAD ADVANCED WORKS
MEDIAN SOIL REMOVAL AND PRELOAD


STA 1190+30 TO STA 1110+40

FILE NUMBER 33036	PROJECT NUMBER 12947-0001	REG 1	DRAWING NUMBER R1-1062-1601	REV A
----------------------	------------------------------	----------	--------------------------------	----------

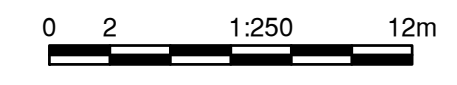
PLOT DATE: 2023/08/09 1: BPeables_33036_MedianSoilRemoval_Tender\DrawingProduction\1000_DesignSections\R1-1062-1000.dwg



LEGEND
 ——— EXISTING GROUND
 ——— DESIGN TOP SURFACE
 - - - STRIPPING SURFACE
 - - - ULTIMATE HIGHWAY TOP SURFACE
 - - - ULTIMATE HIGHWAY DATUM




SUITE 201, 8506 - 200 STREET
 LANGLEY, BRITISH COLUMBIA, V2Y 0M1
 PH : 604.371.0091 FAX : 604.371.0098

SCALE  1:250

CAD FILENAME: R1-1062-1000
 PLOT DATE: 2023-08-08


REV	DATE	REVISIONS	NAME
A	2023-08-08	UPDATED SECTIONS	AS/CC



BRITISH COLUMBIA

MINISTRY OF TRANSPORTATION
AND INFRASTRUCTURE

SOUTH COAST REGION
HIGHWAY ENGINEERING AND GEOMATICS



CORY CLARK, P. ENG.
ENGINEER OF RECORD

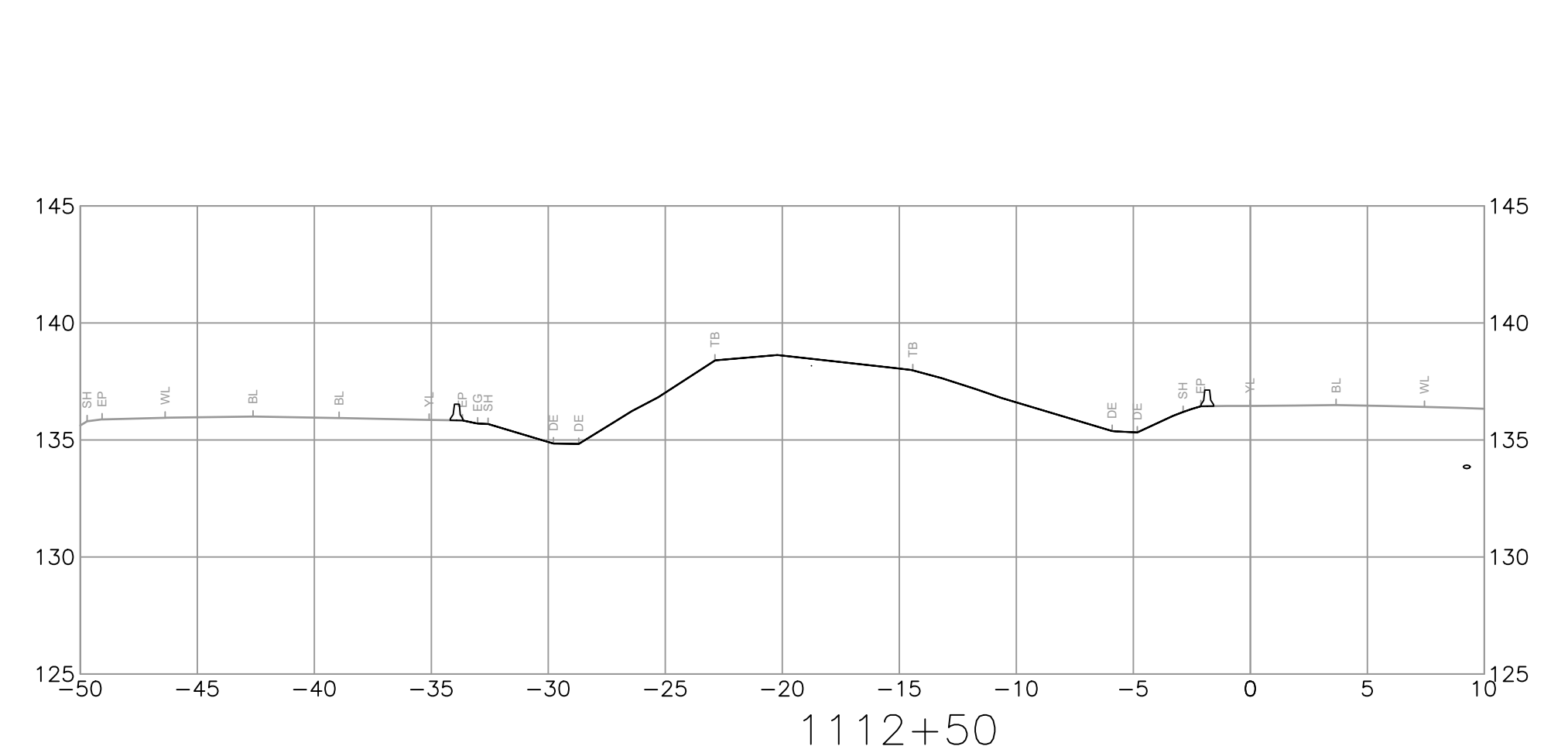
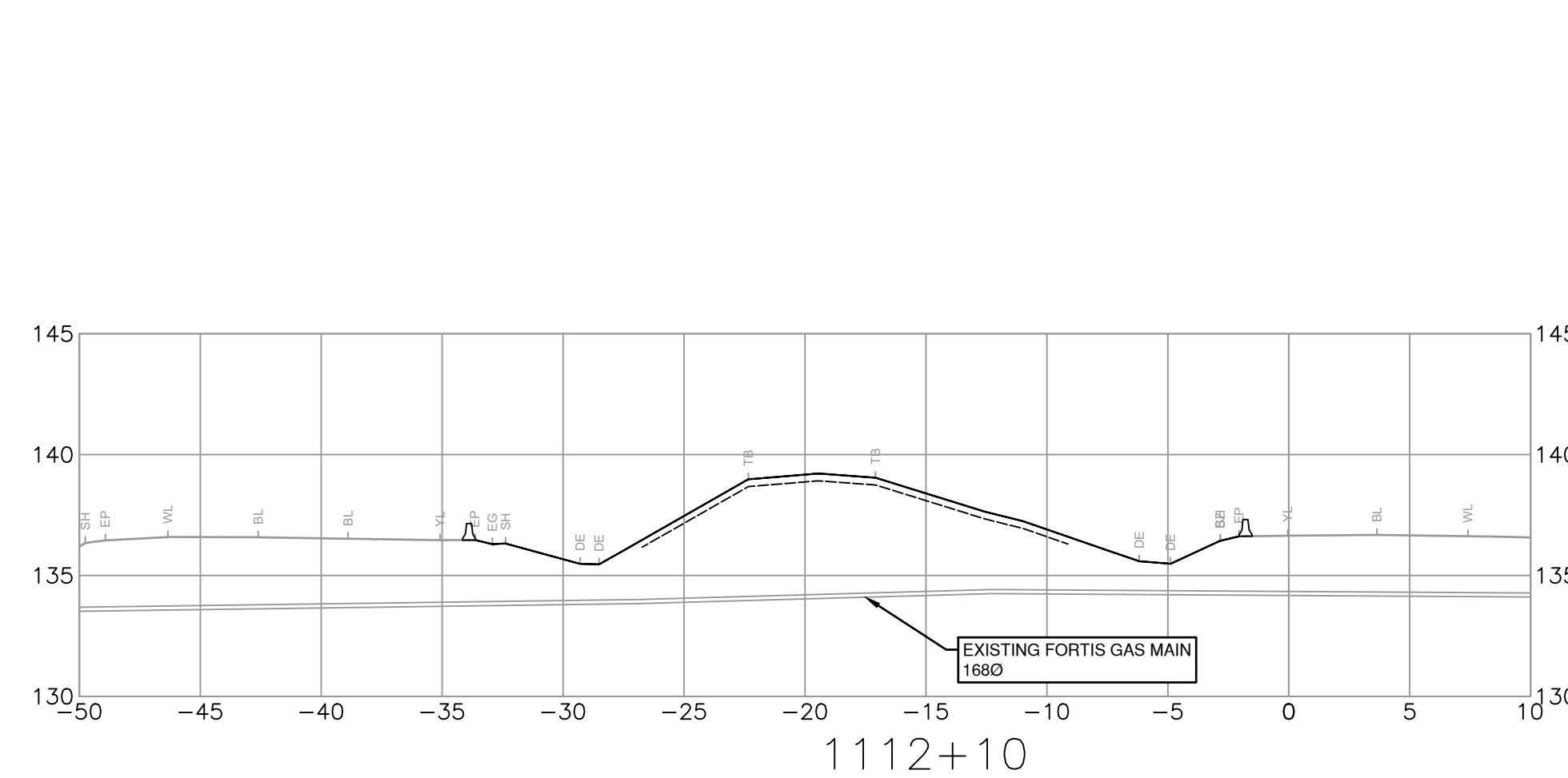
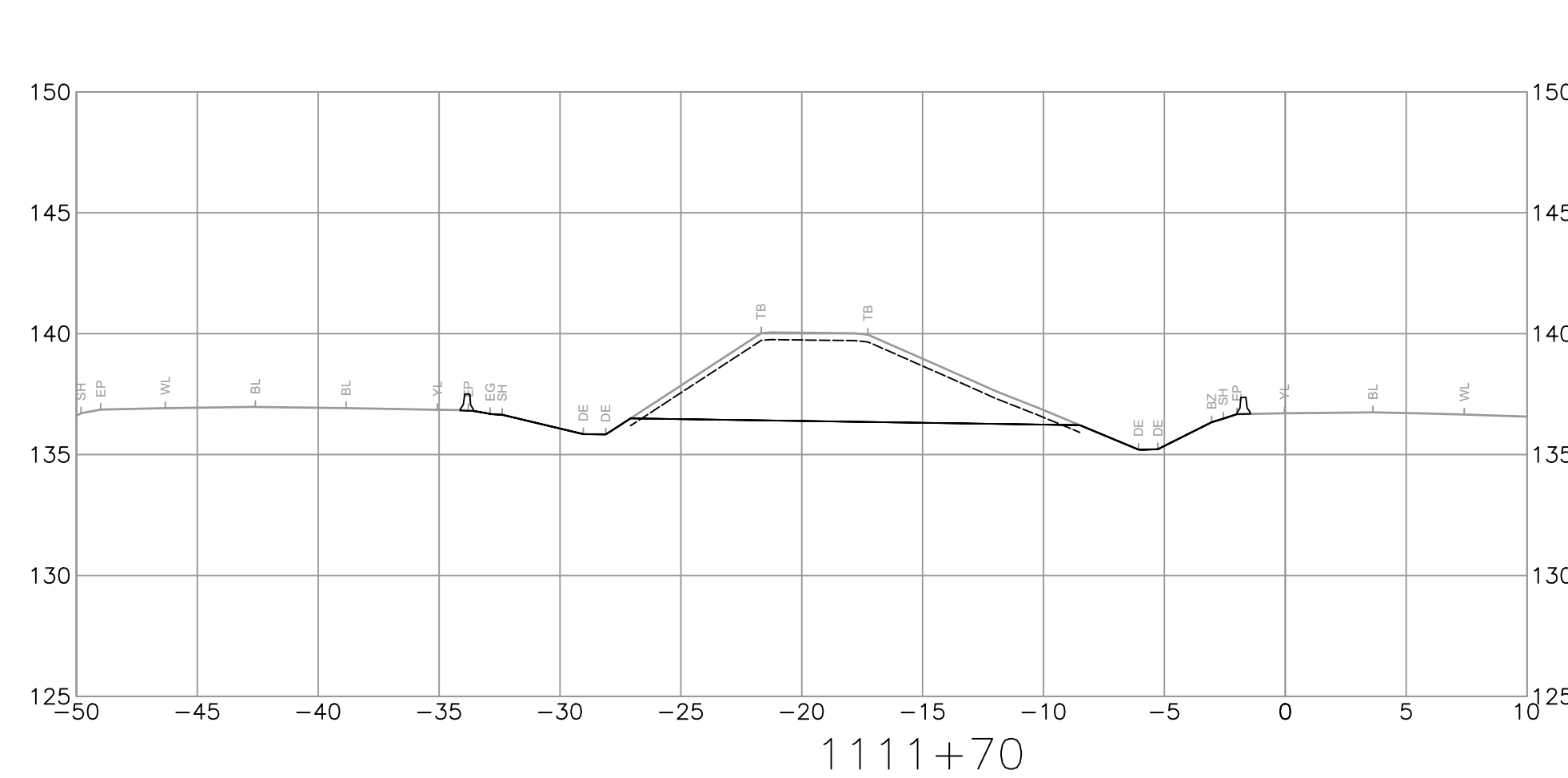
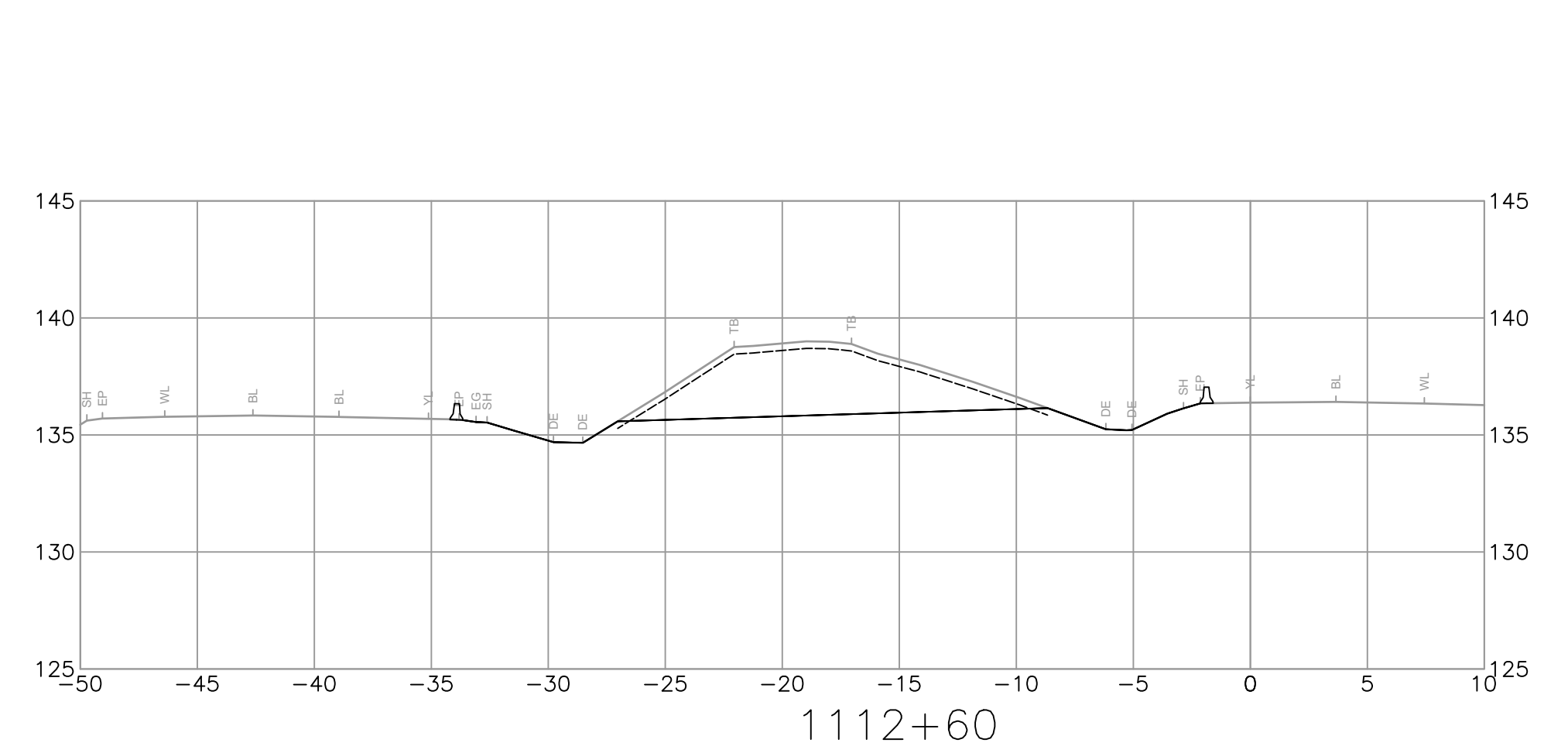
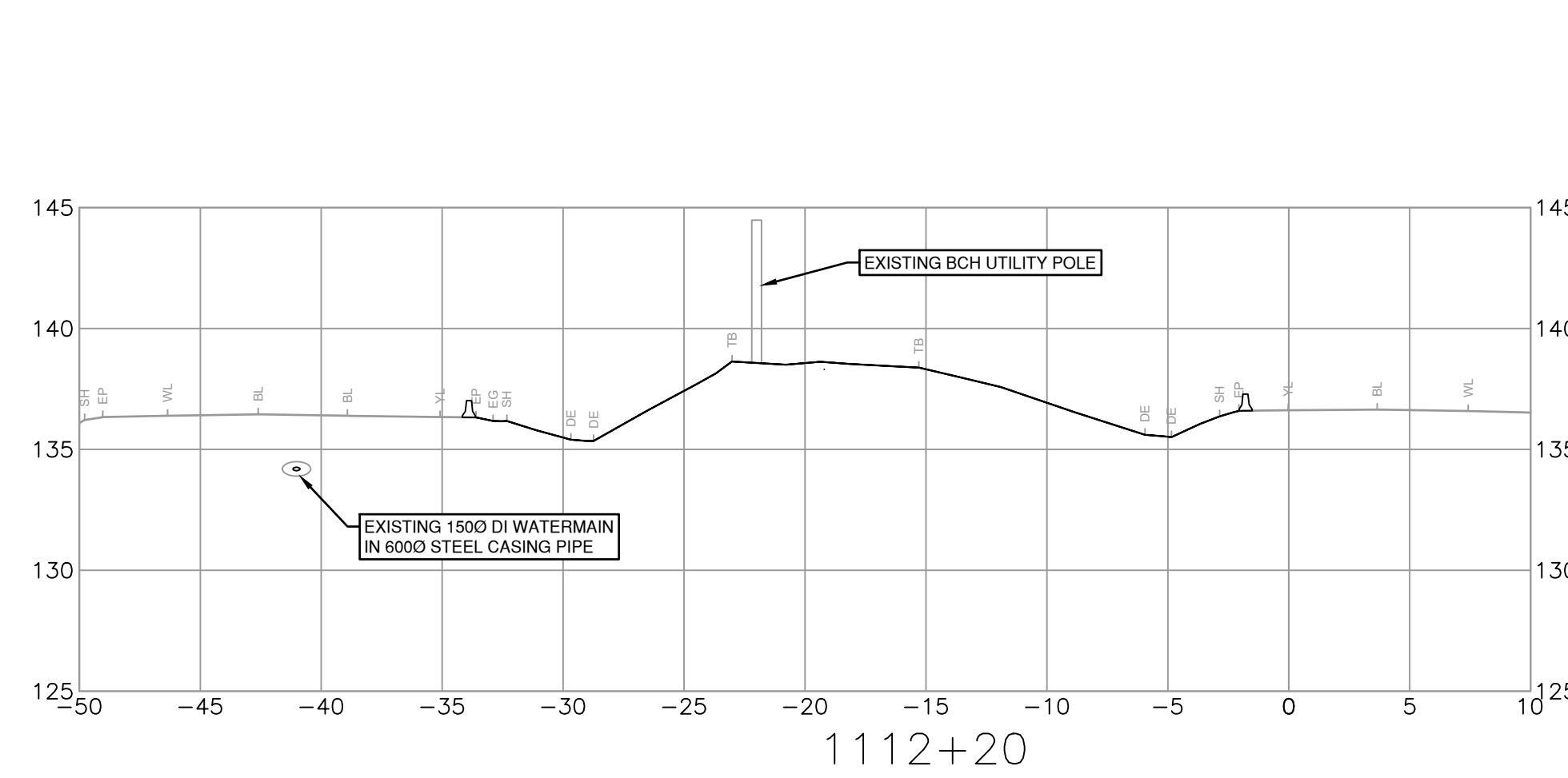
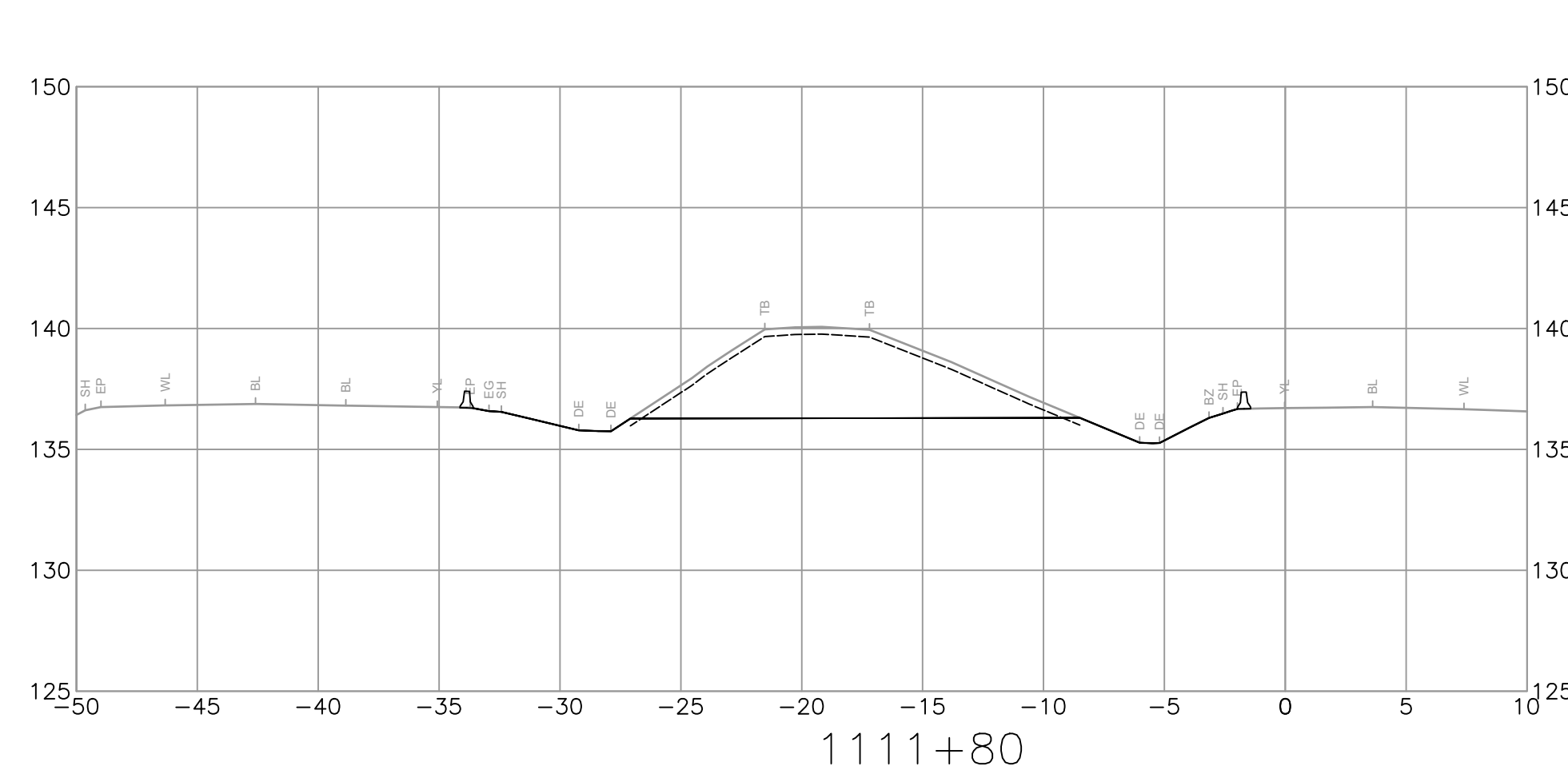
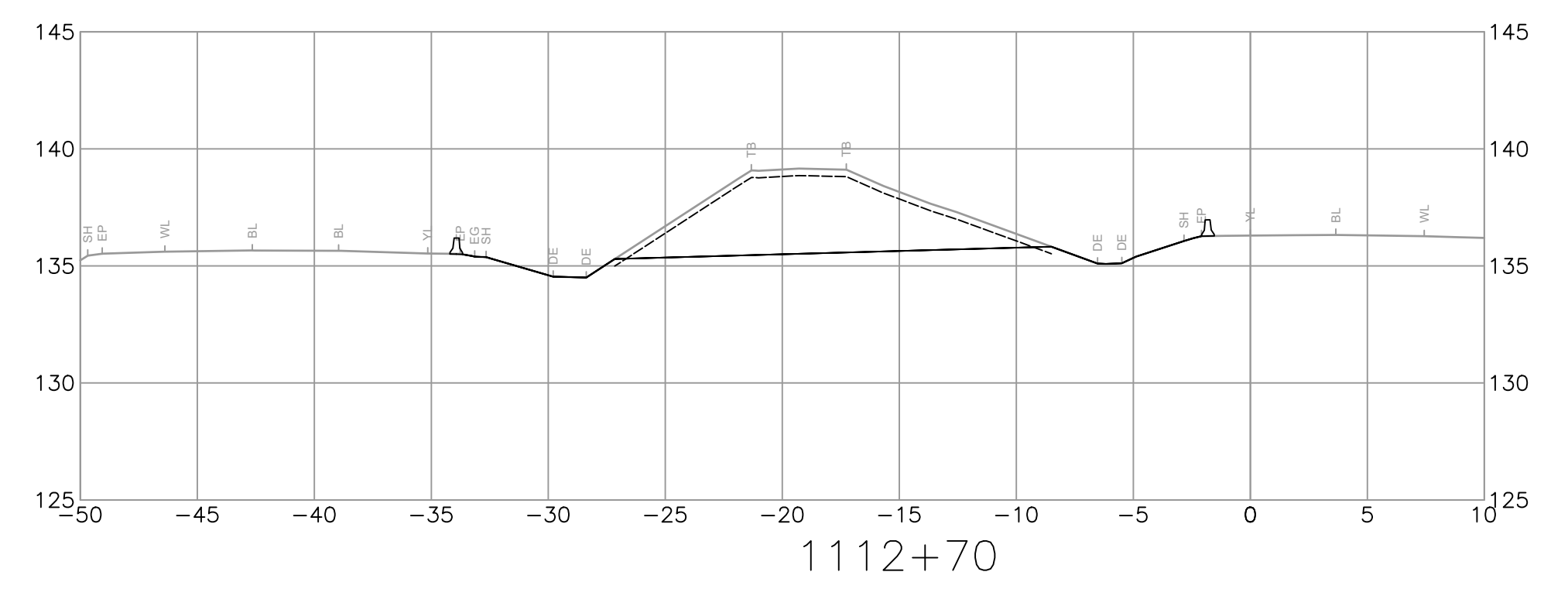
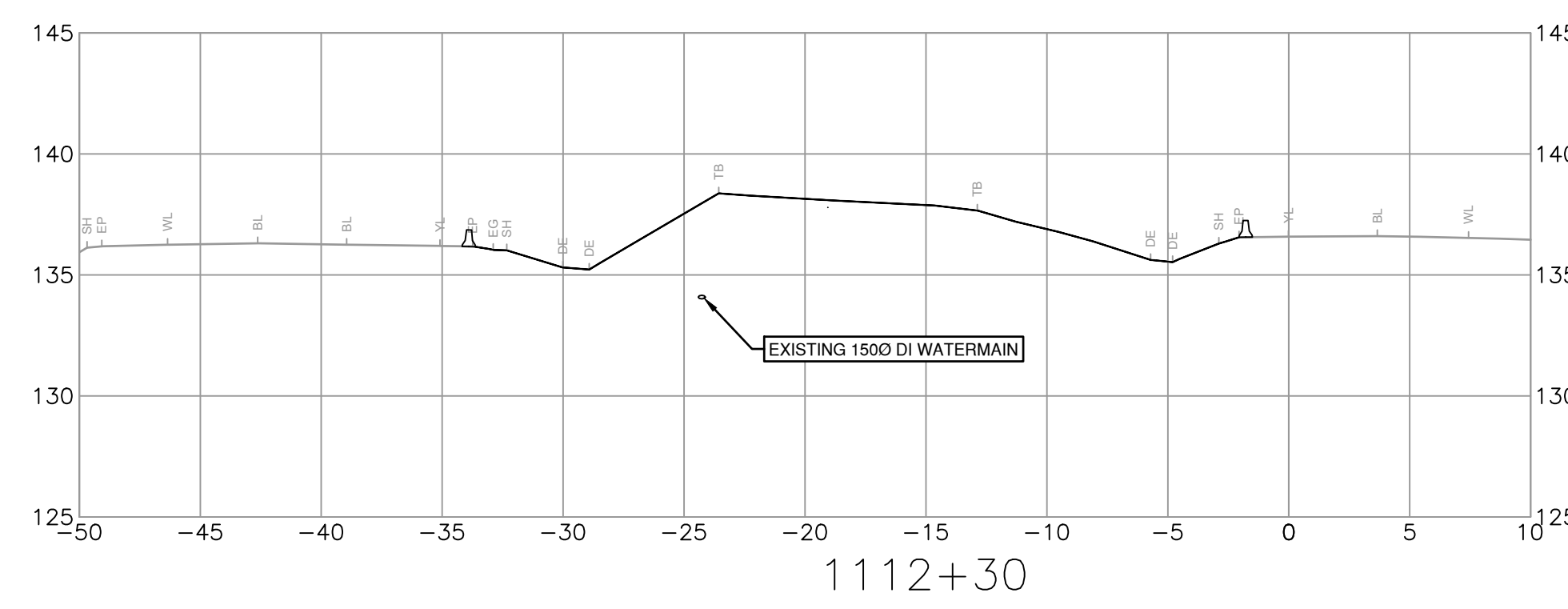
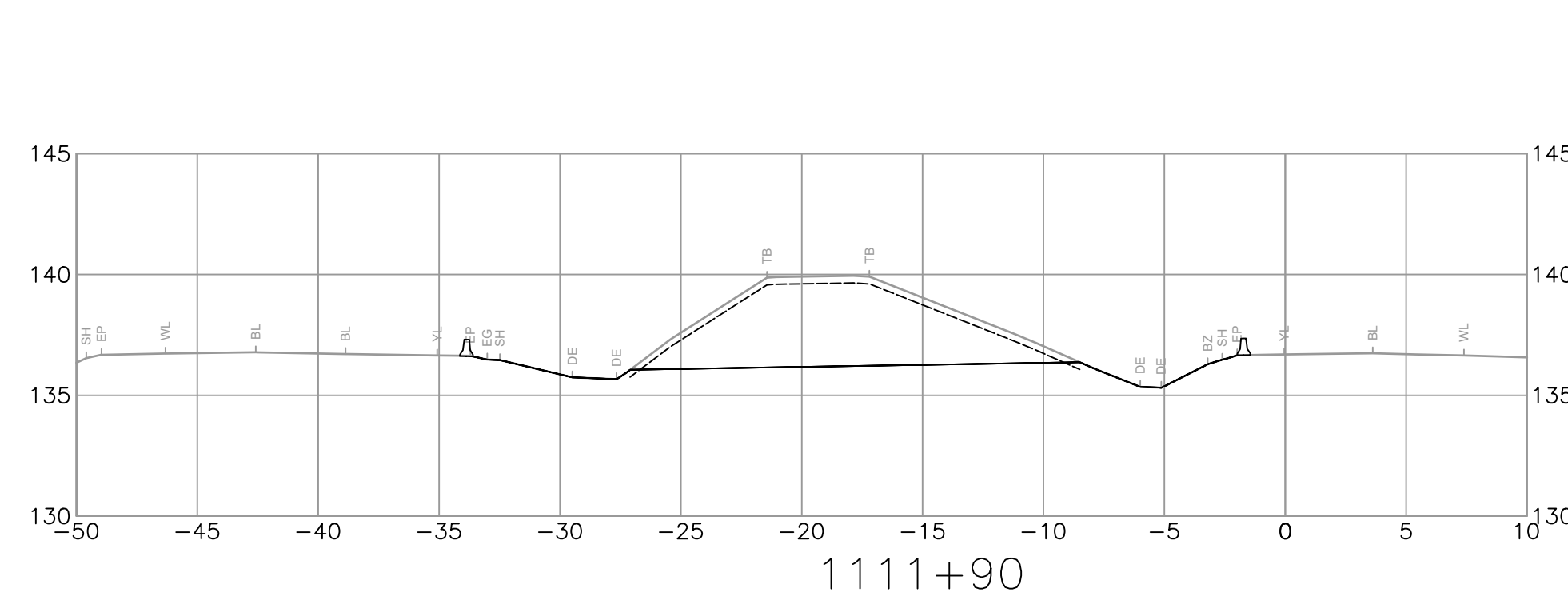
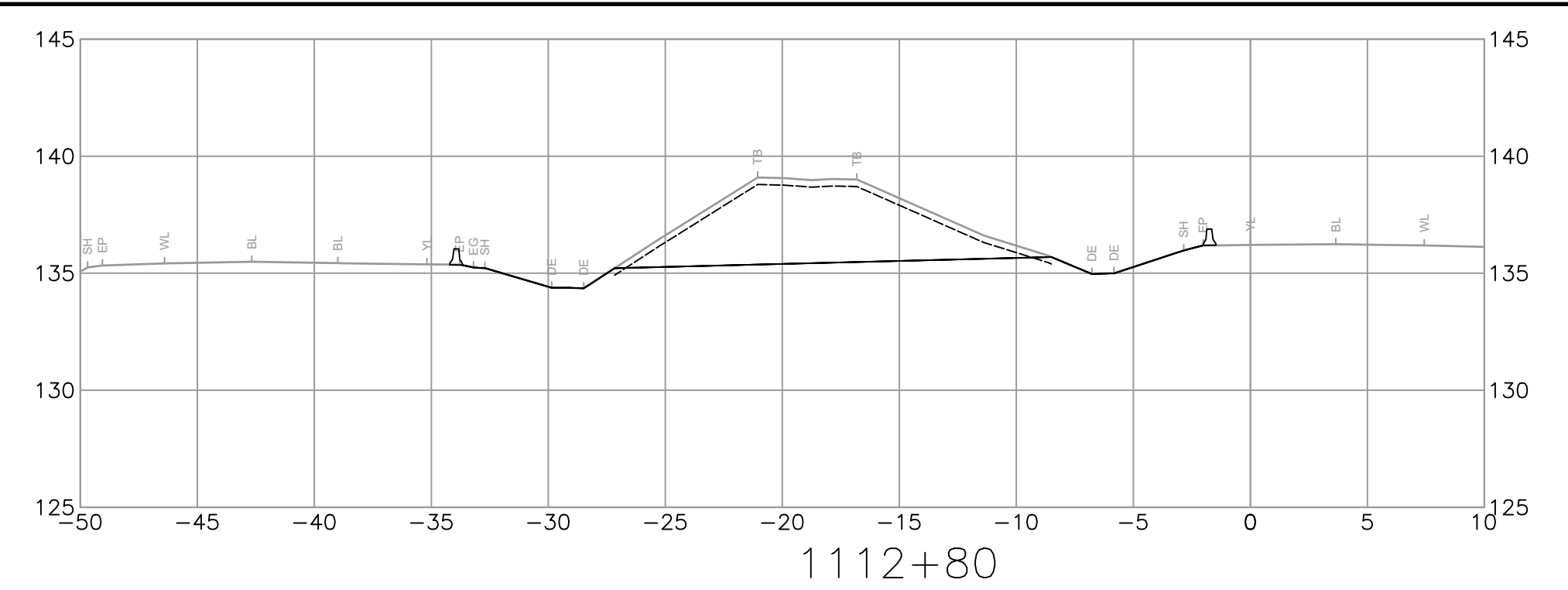
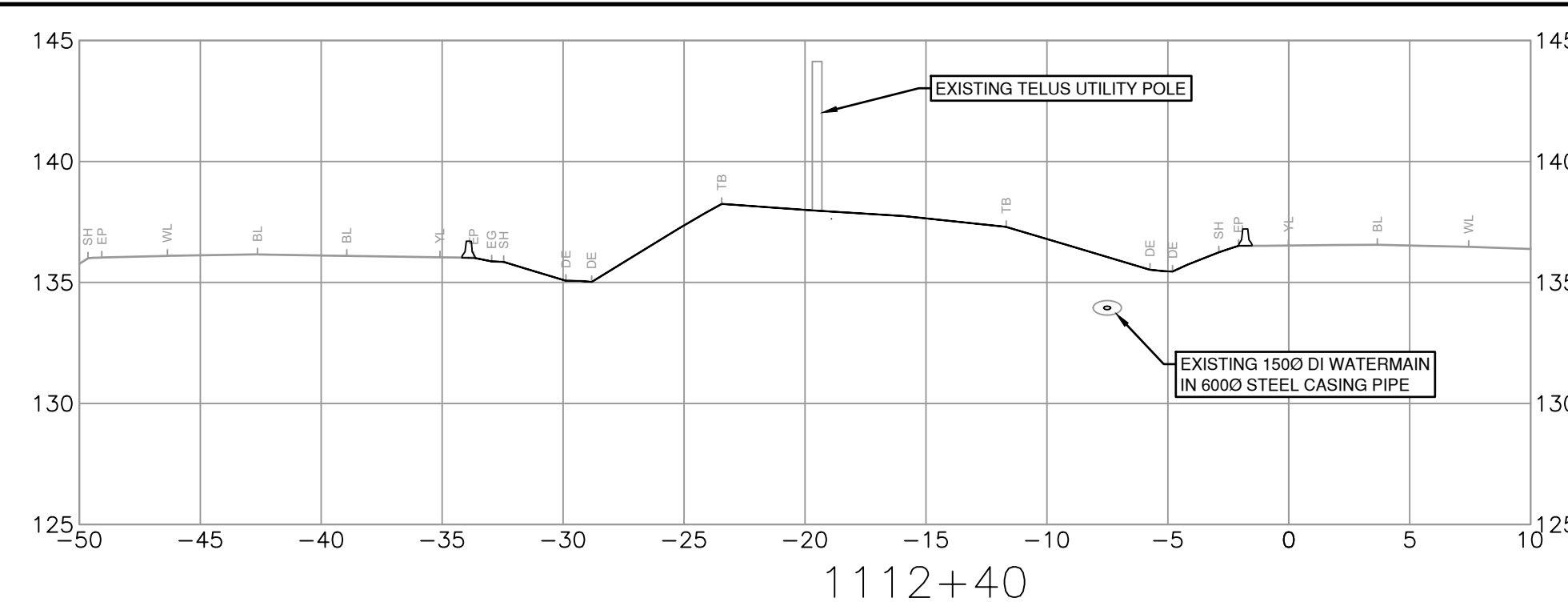
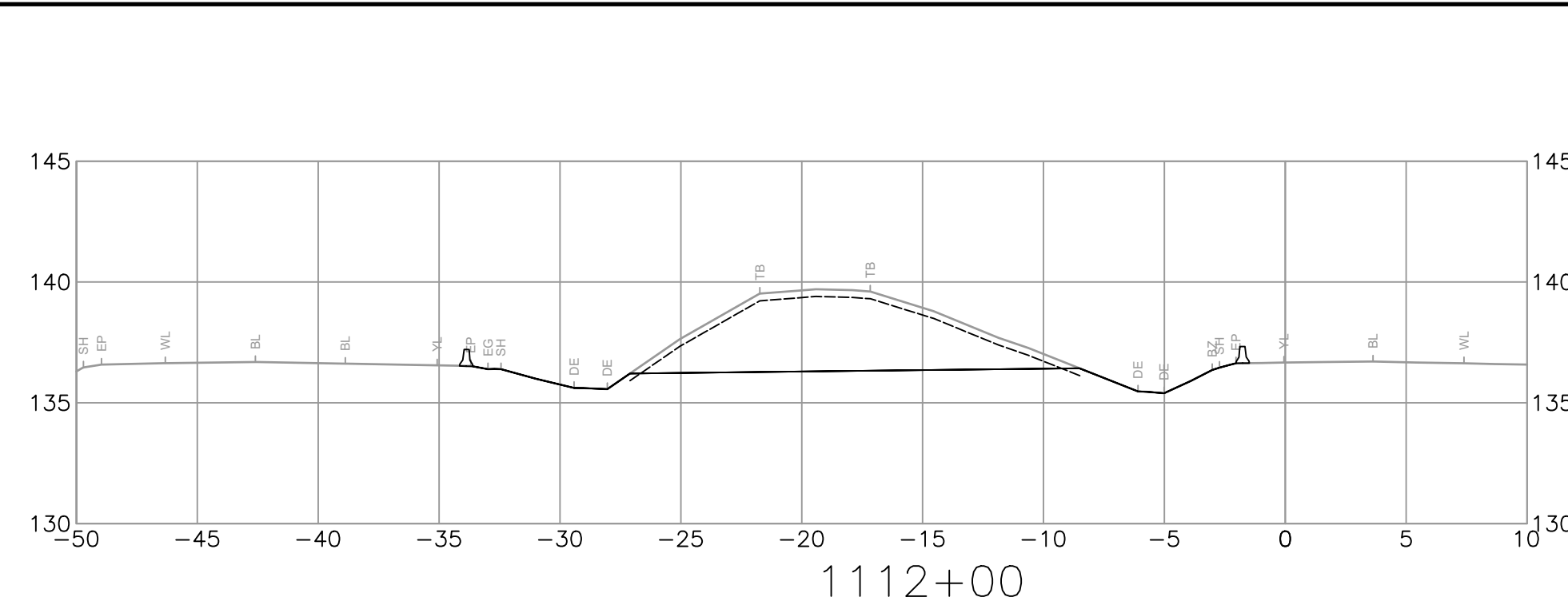
DESIGNED: B. PEEBLES DATE: 2023-02-23
 QUALITY CONTROL: Z. PENDON DATE: 2023-02-23
 QUALITY ASSURANCE: C. CLARK DATE: 2023-02-23
 DRAWN: J. SHIM DATE: 2023-02-23

TEMPLATE CROSS SECTIONS
 HIGHWAY 1 - 264 STREET TO MT LEHMAN ROAD ADVANCED WORKS
 MEDIAN SOIL REMOVAL AND PRELOAD

STA 1110+50 TO STA 1111+60




FILE NUMBER 33036	PROJECT NUMBER 12947-0001	REG 1	DRAWING NUMBER R1-1062-1602	REV A
----------------------	------------------------------	----------	--------------------------------	----------

PLOT DATE: 2023/08/09 1:BPeebles_33036_MedianSoilRemoval_Tender\DrawingProduction\1000_DesignSections\R1-1062-1000.dwg

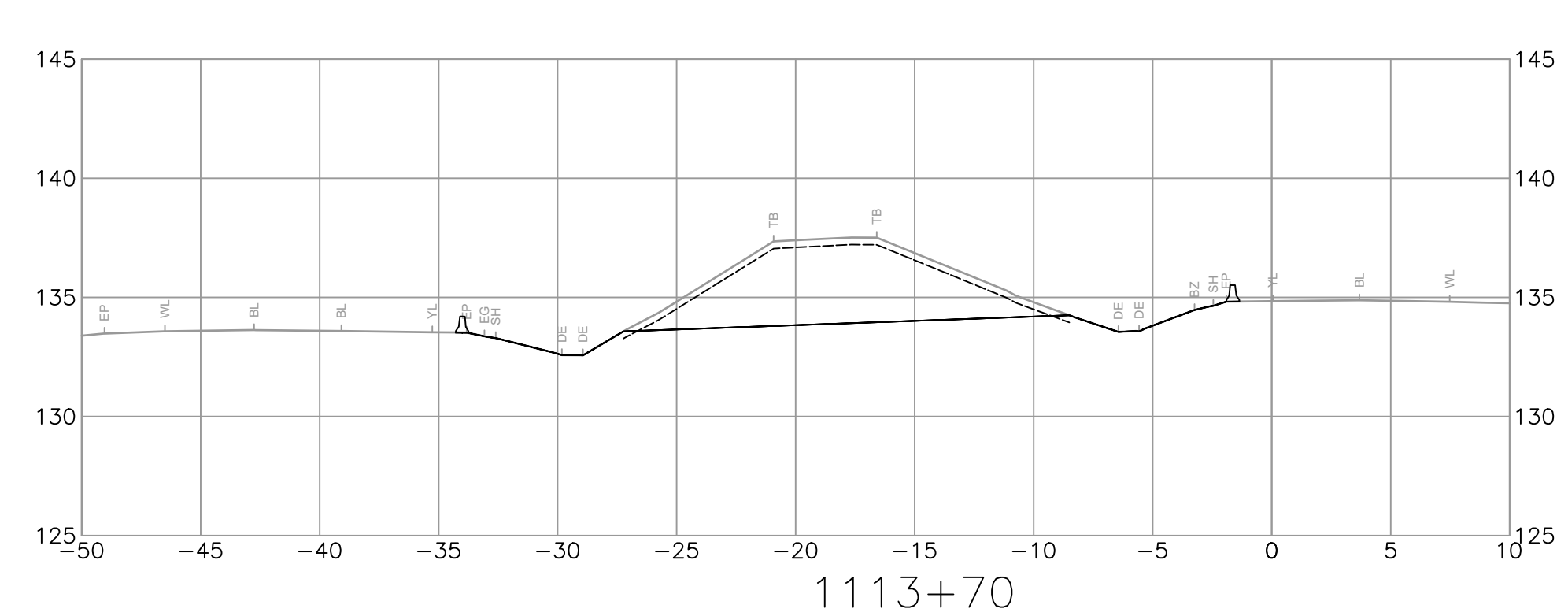
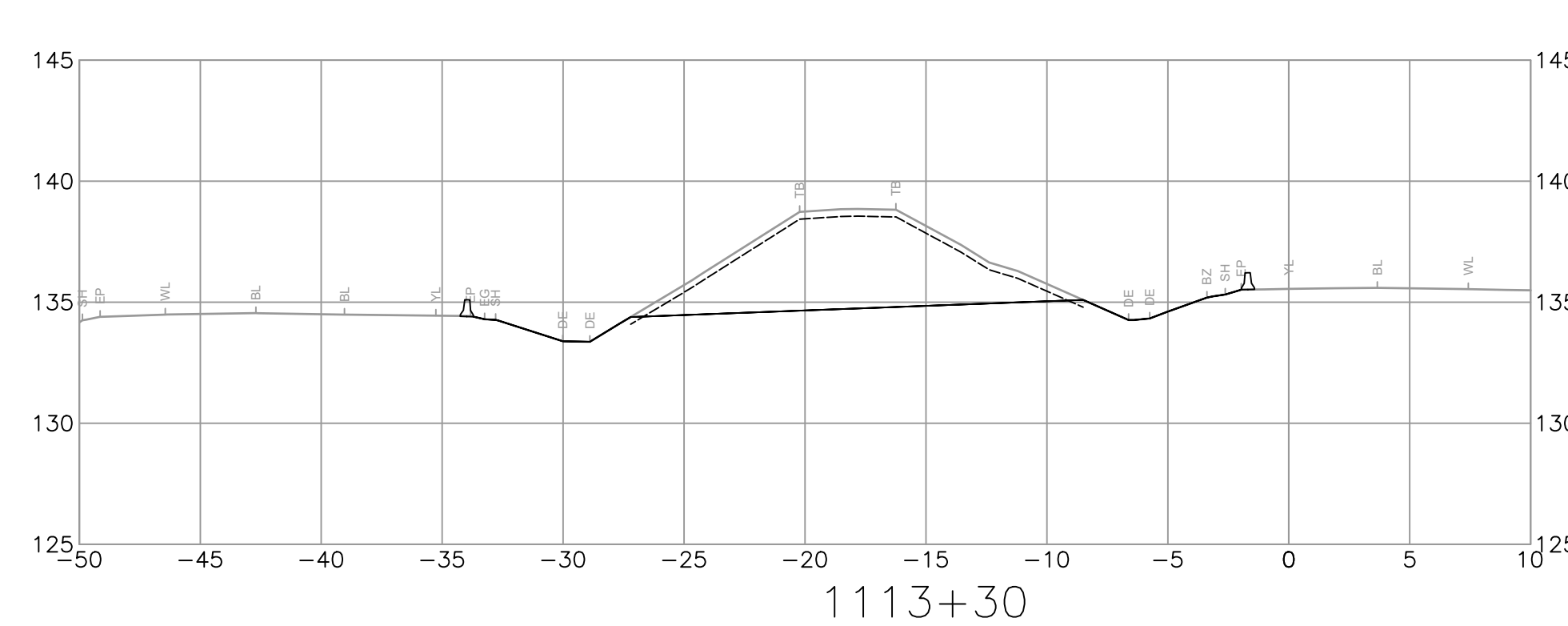
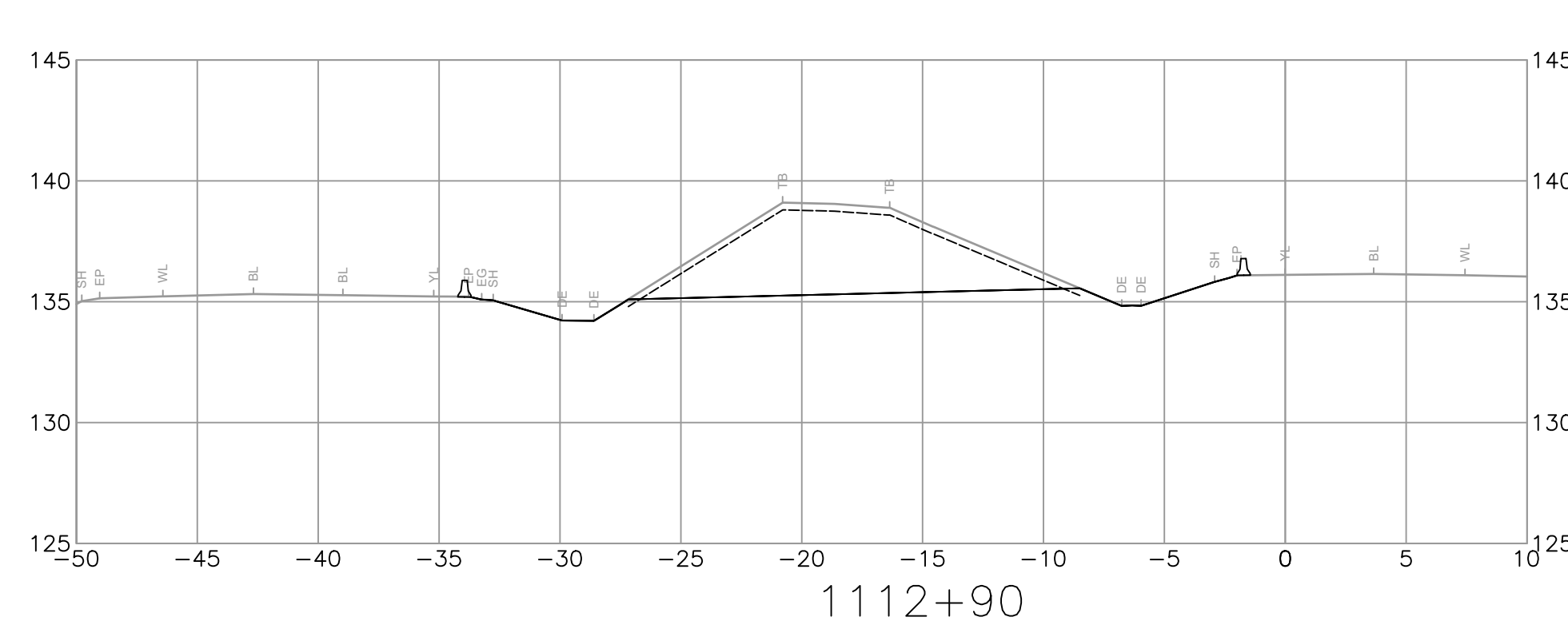
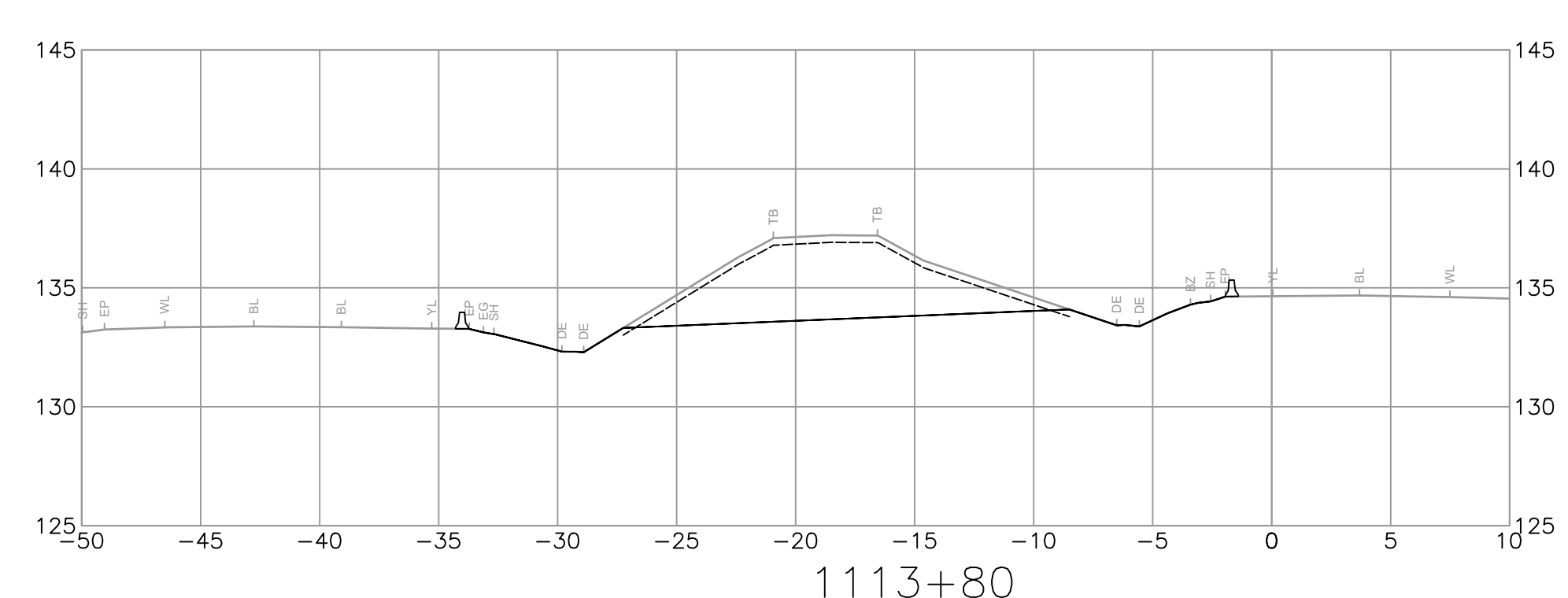
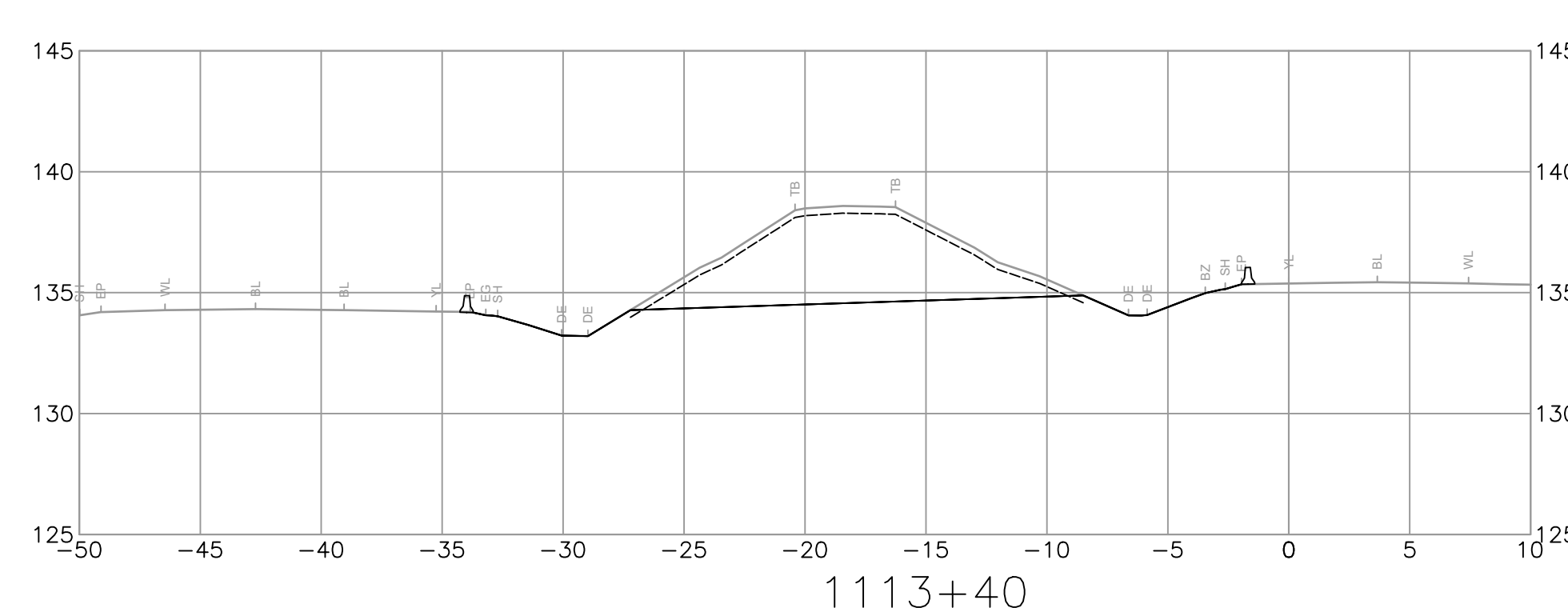
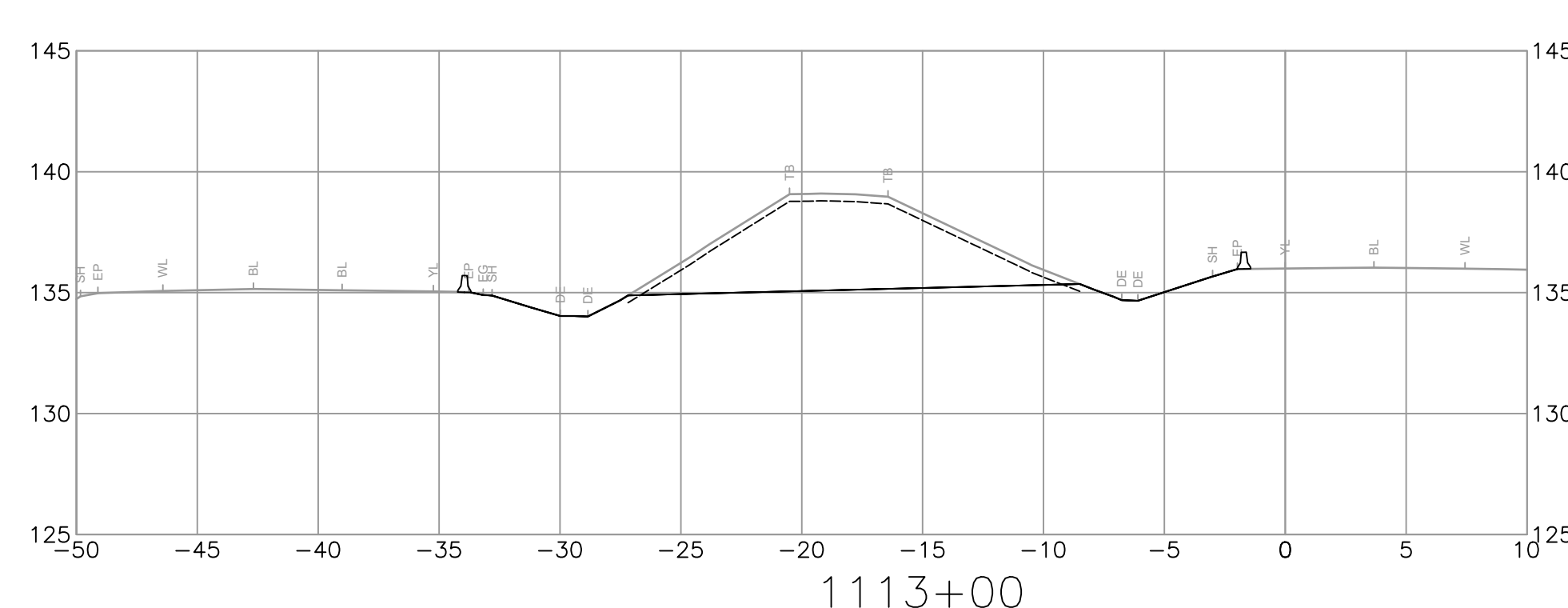
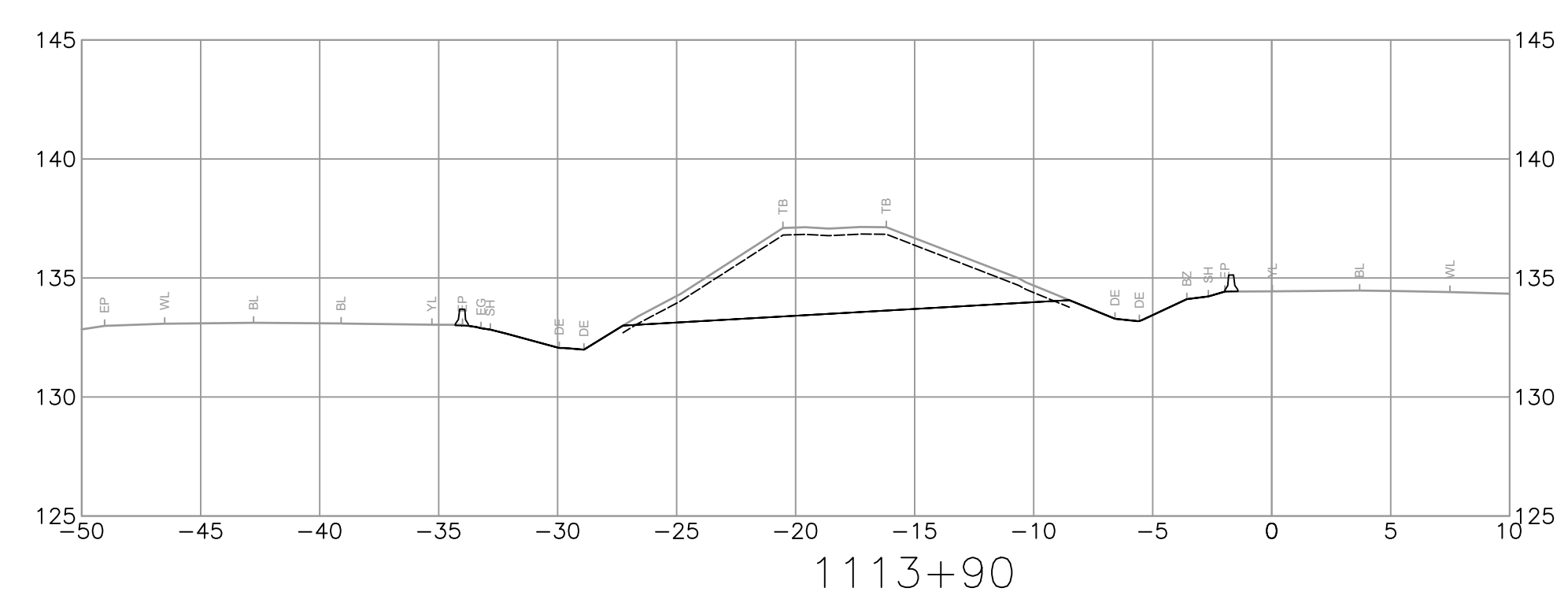
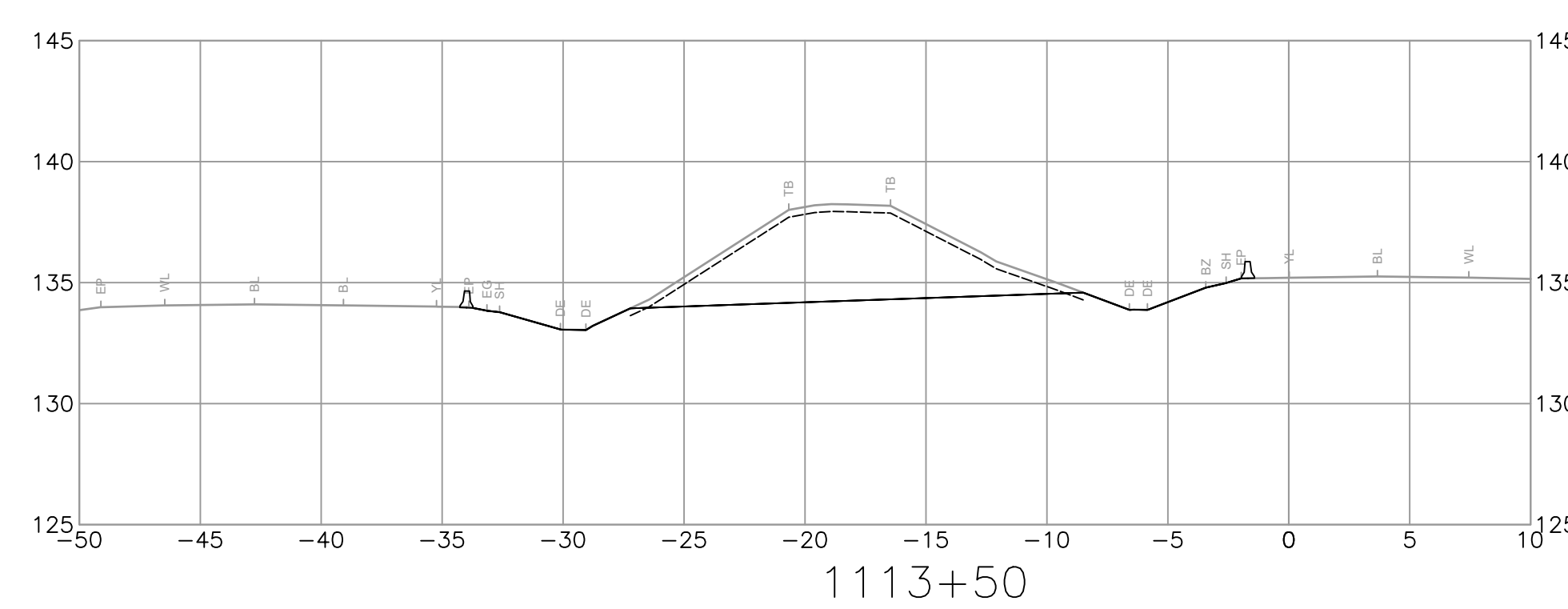
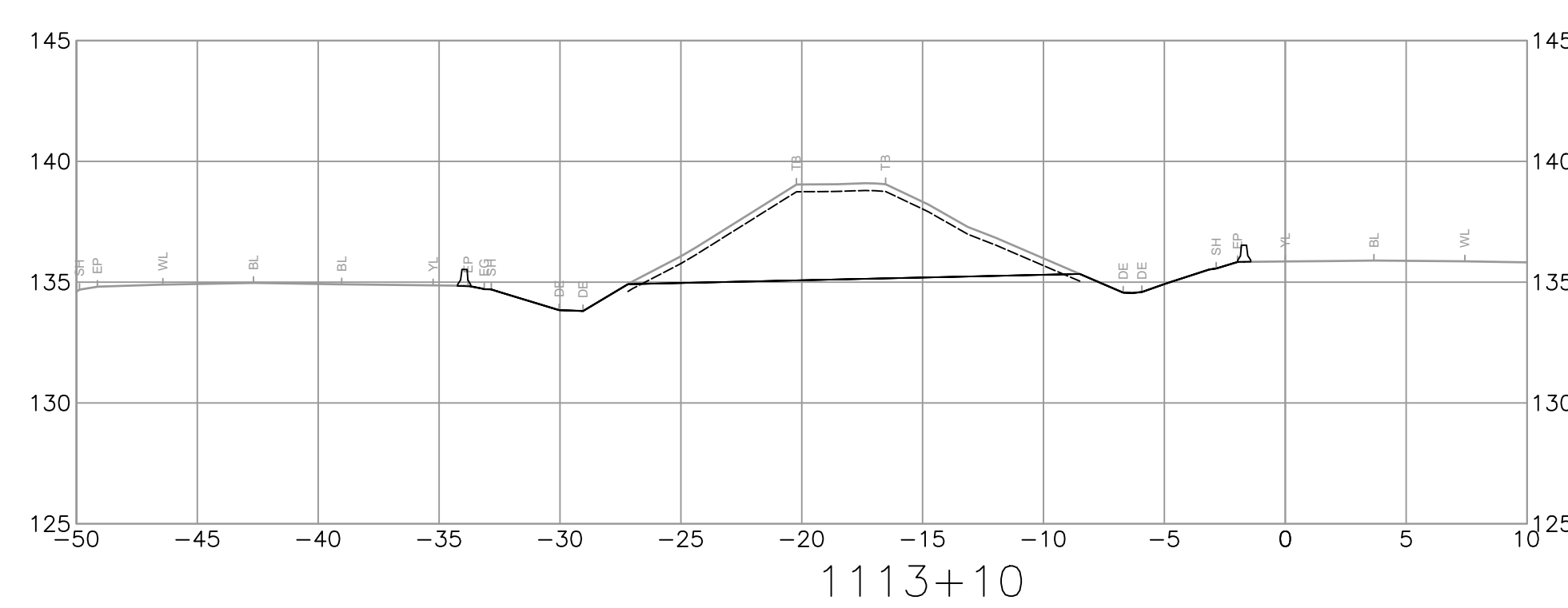
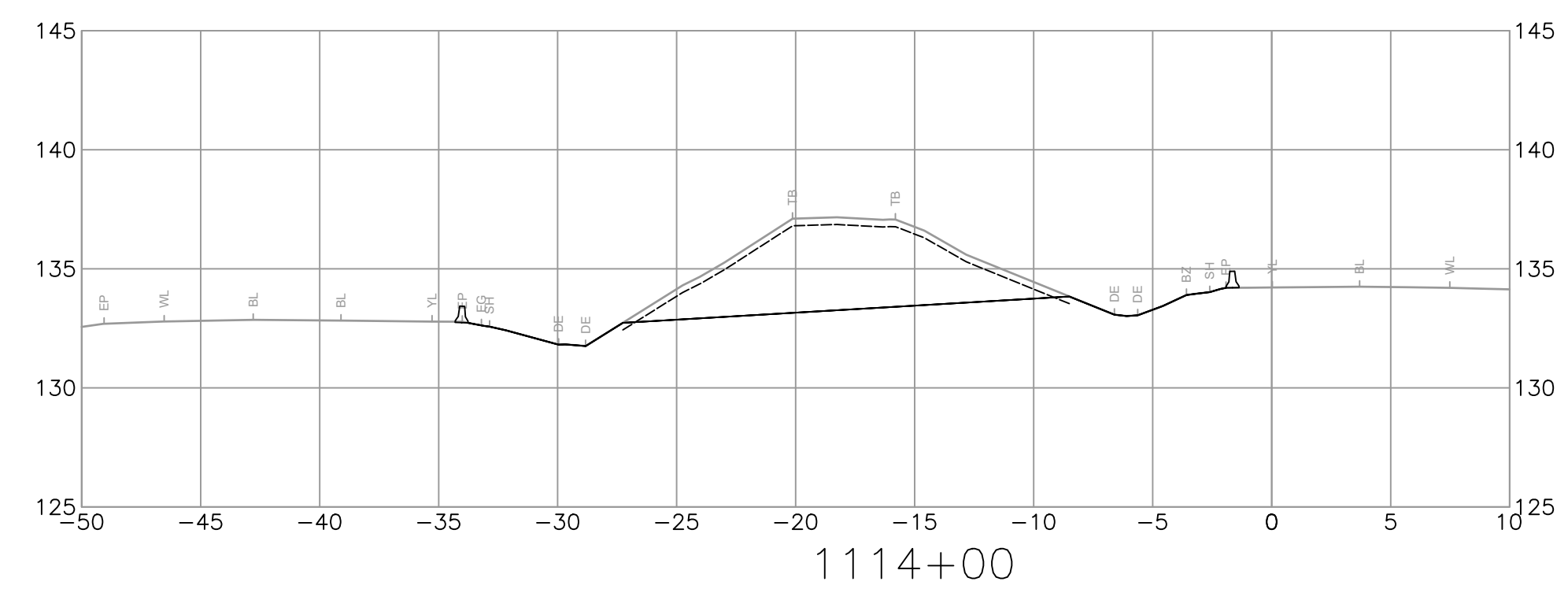
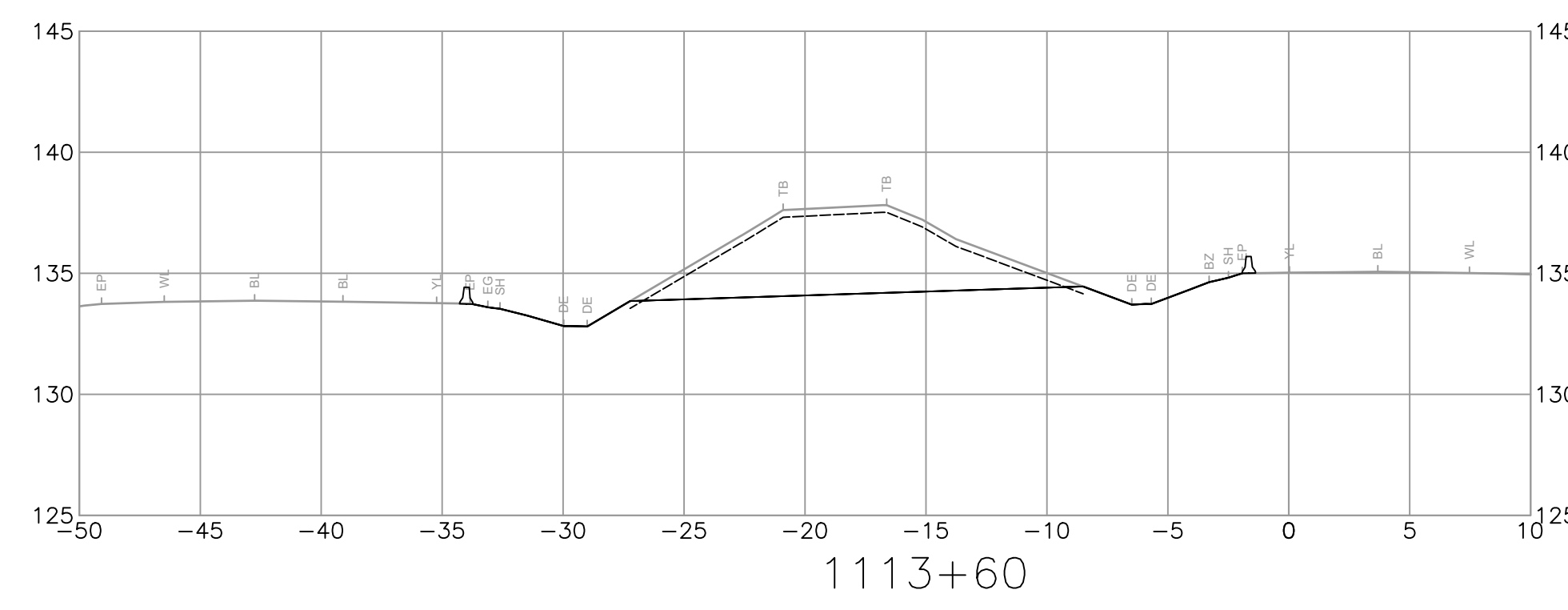
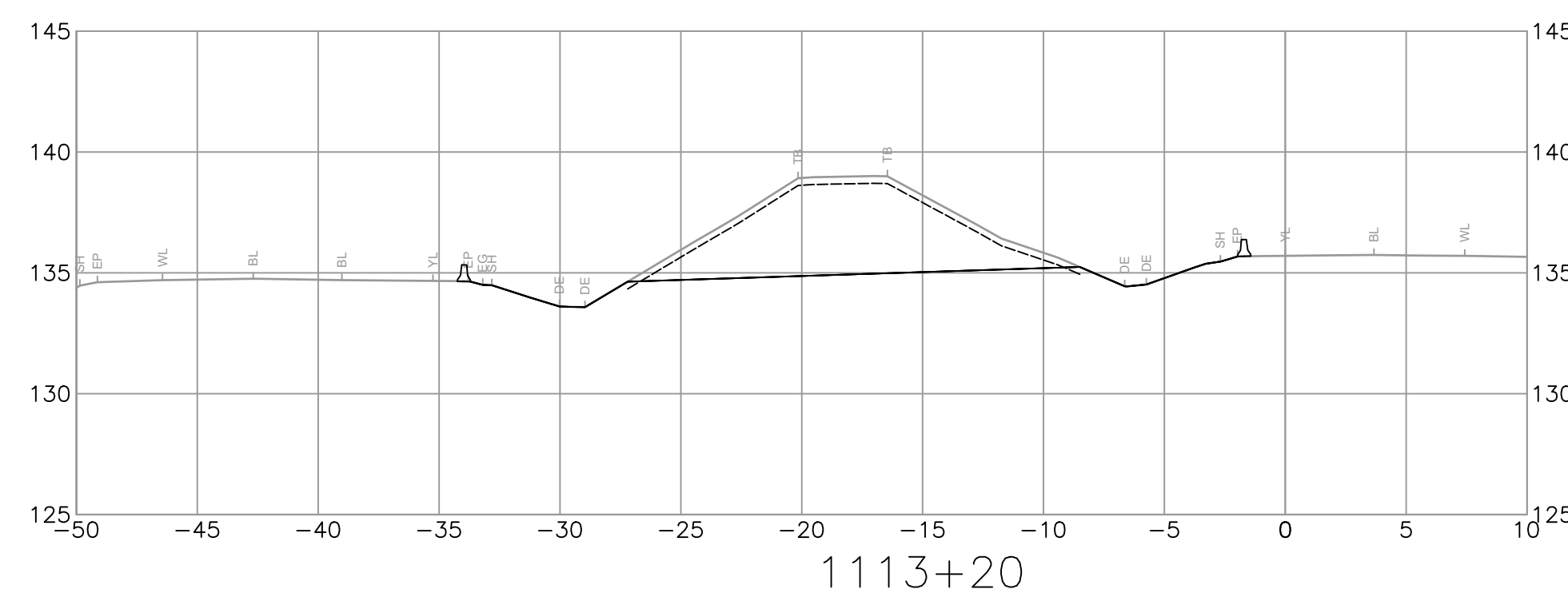


LEGEND

- EXISTING GROUND
- DESIGN TOP SURFACE
- - - STRIPPING SURFACE
- ULTIMATE HIGHWAY TOP SURFACE
- ULTIMATE HIGHWAY DATUM

 SUITE 201, 8506 - 200 STREET LANGLEY, BRITISH COLUMBIA, V2Y 0M1 PH : 604.371.0091 FAX : 604.371.0098	SCALE 0 2 1:250 12m	CAD FILENAME R1-1062-1000 PLOT DATE 2023-08-08	 BRITISH COLUMBIA MINISTRY OF TRANSPORTATION AND INFRASTRUCTURE SOUTH COAST REGION HIGHWAY ENGINEERING AND GEOMATICS	 BRITISH COLUMBIA							
	<table border="1" style="width: 100%; border-collapse: collapse;"> <thead> <tr> <th>REV</th> <th>DATE</th> <th>REVISIONS</th> <th>NAME</th> </tr> </thead> <tbody> <tr> <td>A</td> <td>2023-08-08</td> <td>UPDATED SECTIONS</td> <td>ASICC</td> </tr> </tbody> </table>	REV	DATE	REVISIONS	NAME	A	2023-08-08	UPDATED SECTIONS	ASICC	CORY CLARK, P. ENG. ENGINEER OF RECORD	DESIGNED B. PEEBLES DATE 2023-02-23 QUALITY CONTROL Z. PENDON DATE 2023-02-23 QUALITY ASSURANCE C. CLARK DATE 2023-02-23 DRAWN J. SHIM DATE 2023-02-23
REV	DATE	REVISIONS	NAME								
A	2023-08-08	UPDATED SECTIONS	ASICC								
		FILE NUMBER 33036	PROJECT NUMBER 12947-0001	REG 1	DRAWING NUMBER R1-1062-1603	REV A					

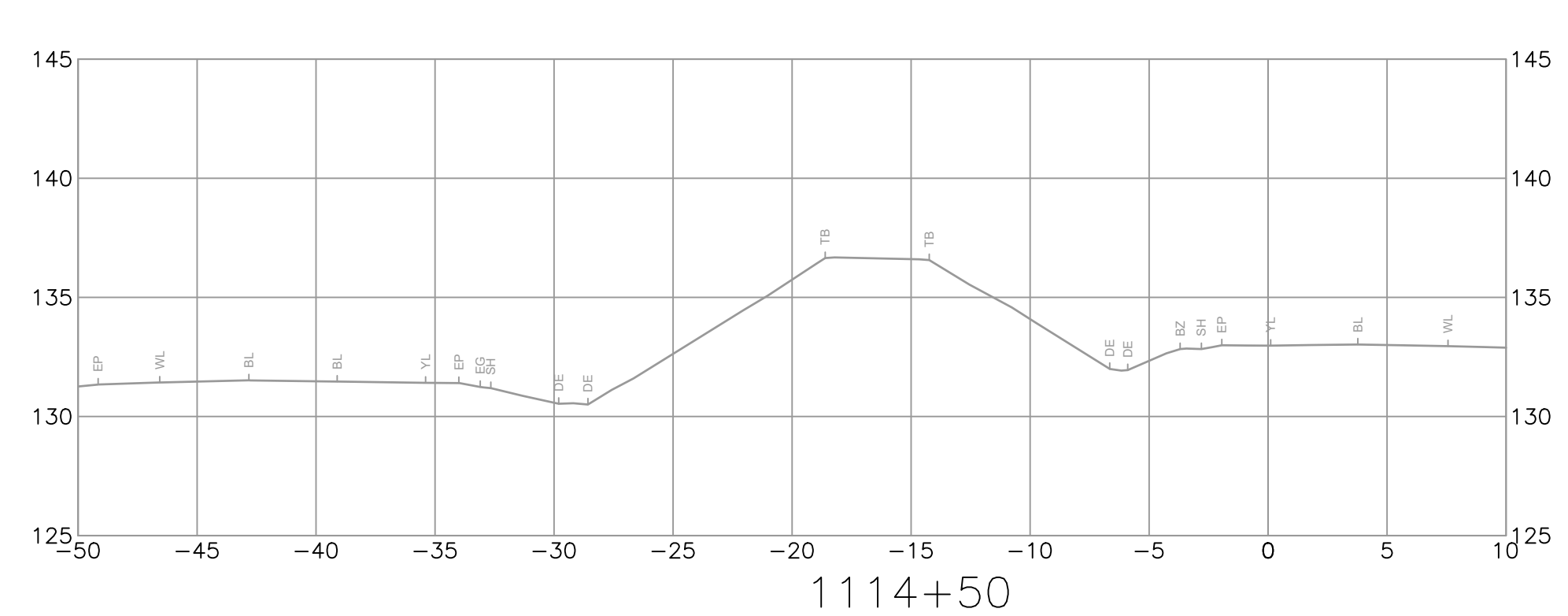
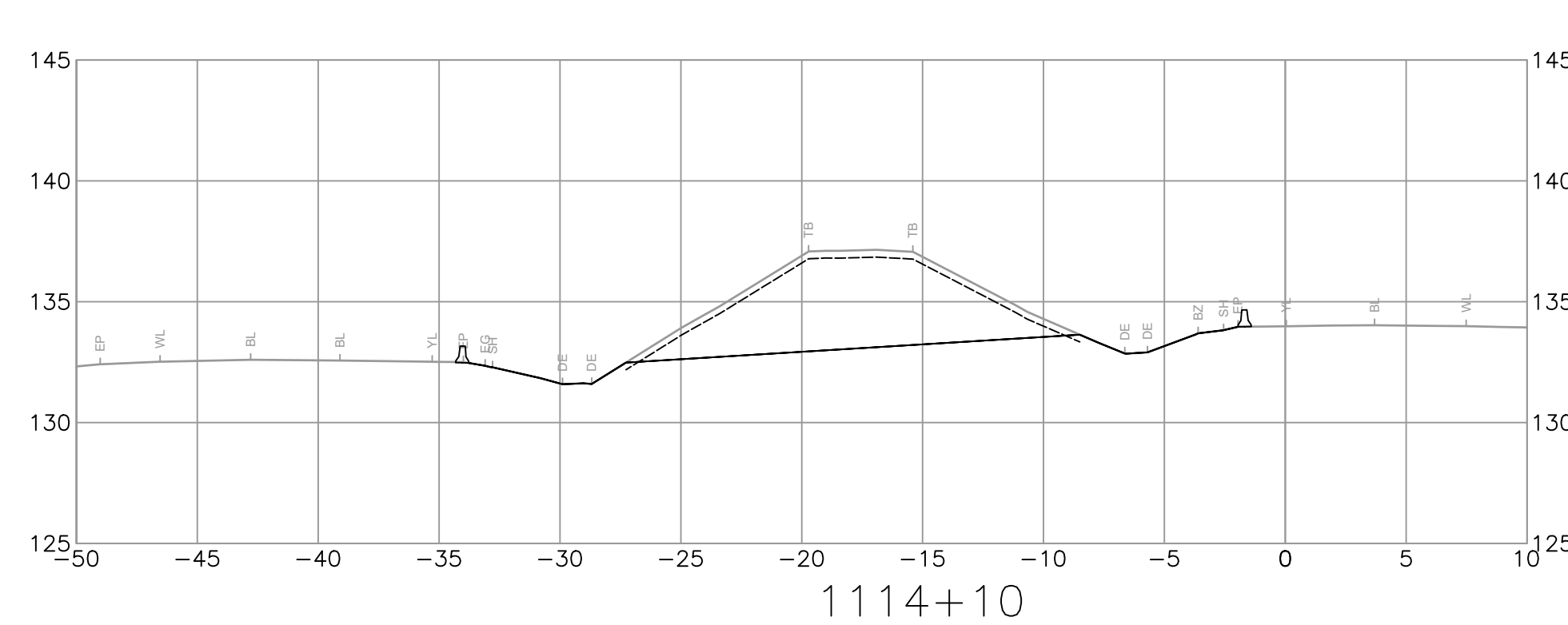
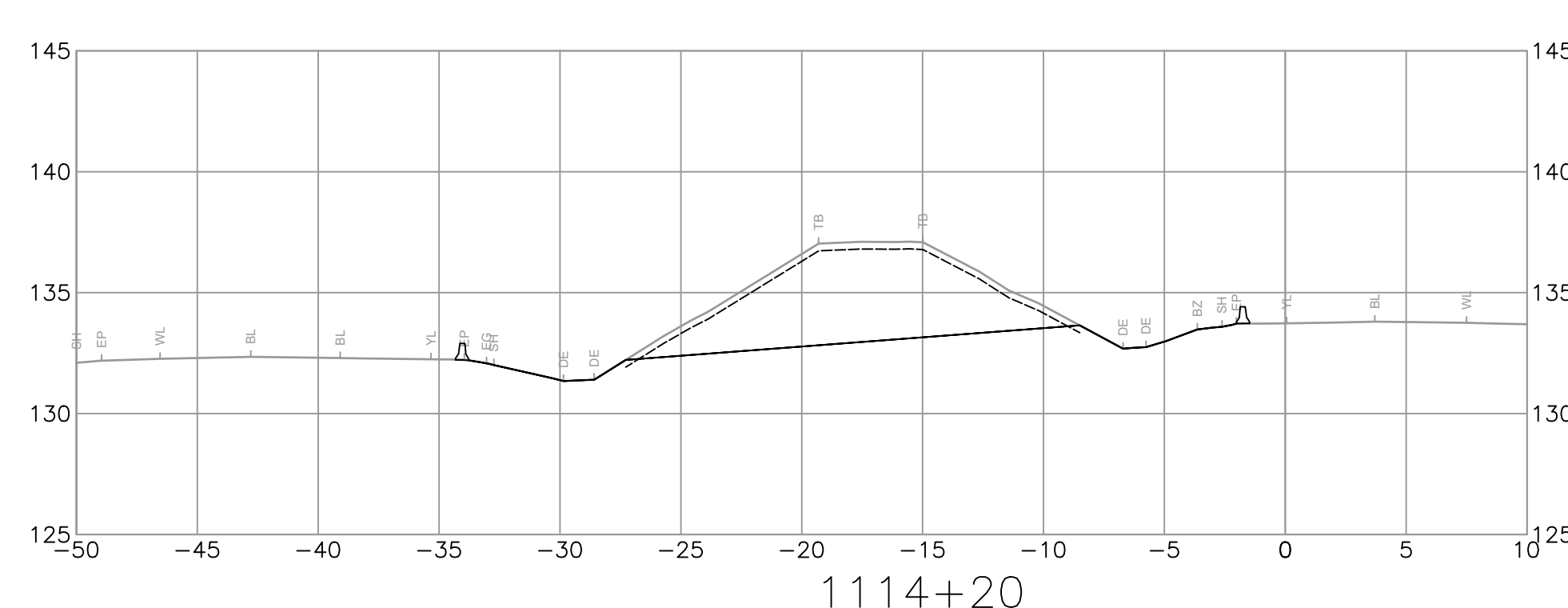
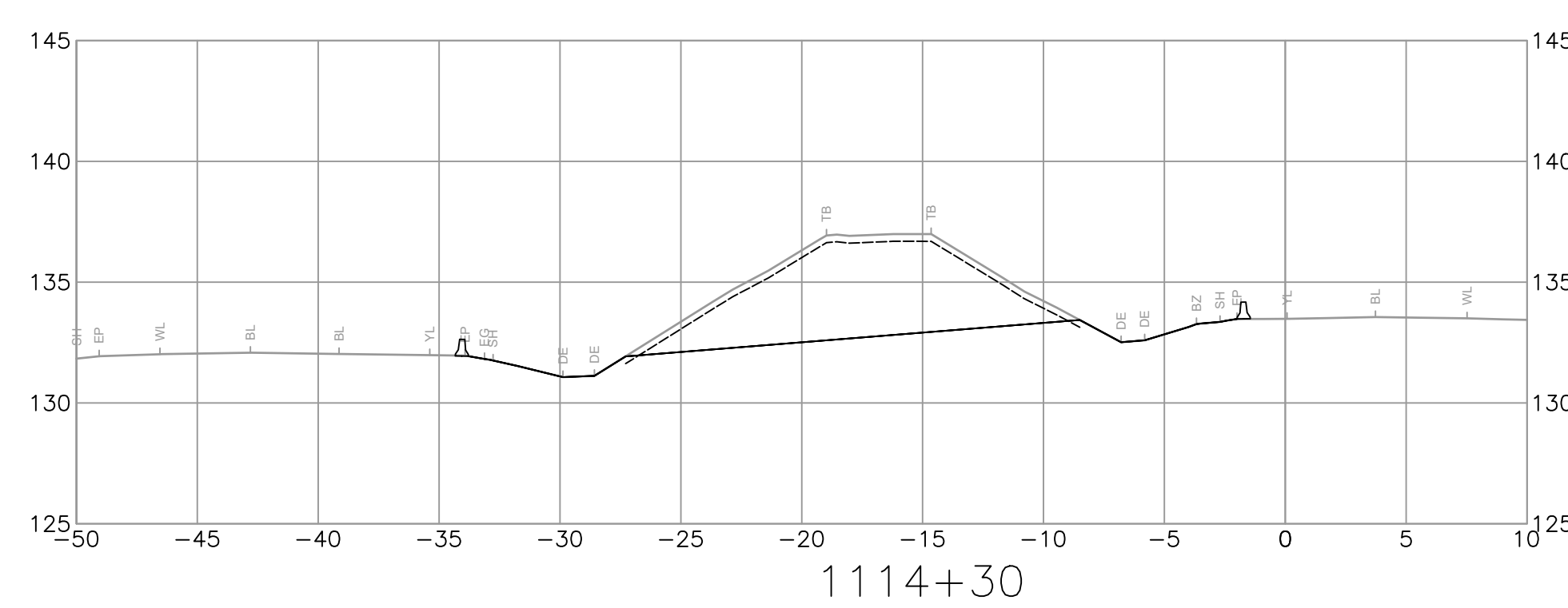
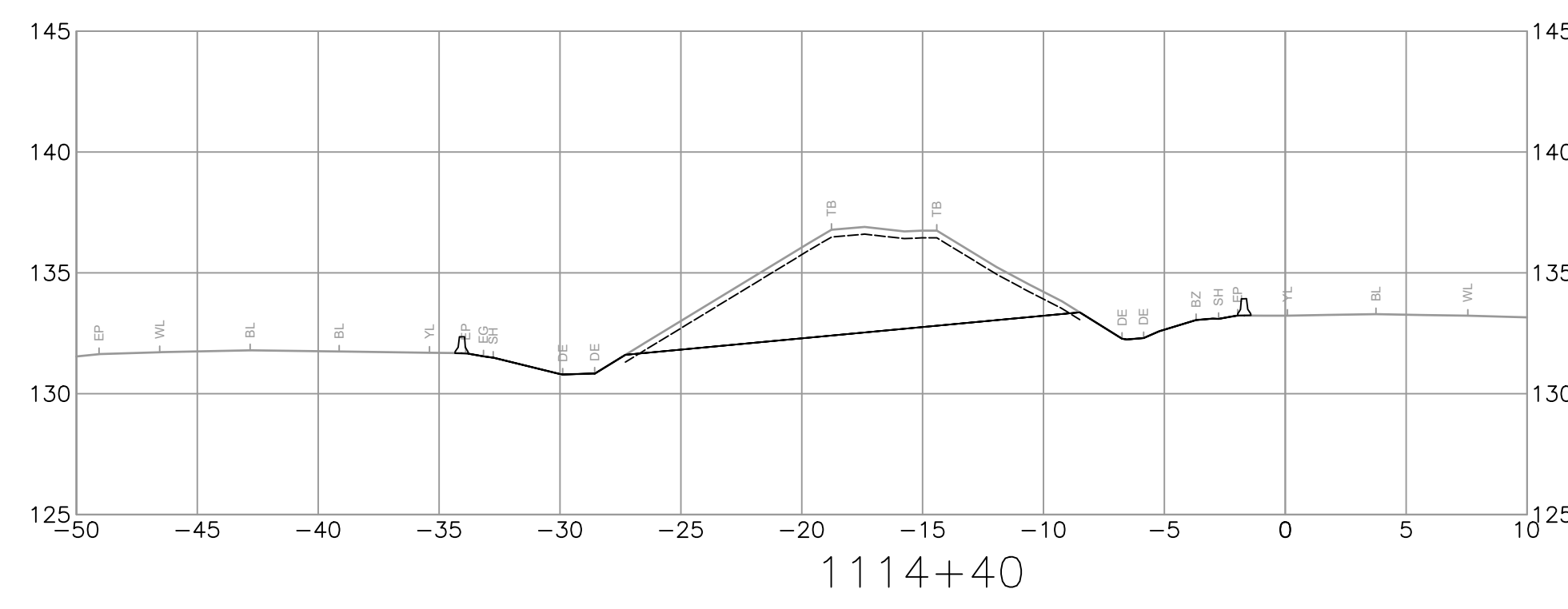
PLOT DATE: 2023/08/09 1: BPeables_33036_MedianSoilRemoval_Tender\DrawingProduction\1000_DesignSections\R1-1062-1000.dwg



LEGEND
 ——— EXISTING GROUND
 ——— DESIGN TOP SURFACE
 - - - STRIPPING SURFACE
 - - - ULTIMATE HIGHWAY TOP SURFACE
 - - - ULTIMATE HIGHWAY DATUM

<p>SUITE 201, 8506 - 200 STREET LANGLEY, BRITISH COLUMBIA, V2Y 0M1 PH : 604.371.0091 FAX : 604.371.0098</p>	<p>SCALE 0 2 1:250 12m</p>	<p>CAD FILENAME R1-1062-1000 PLOT DATE 2023-08-09</p>	<p>MINISTRY OF TRANSPORTATION AND INFRASTRUCTURE SOUTH COAST REGION HIGHWAY ENGINEERING AND GEOMATICS</p>	<p>TEMPLATE CROSS SECTIONS HIGHWAY 1 - 264 STREET TO MT LEHMAN ROAD ADVANCED WORKS MEDIAN SOIL REMOVAL AND PRELOAD</p> <p>STA 1112+90 TO STA 1114+00</p>																	
	<table border="1"> <thead> <tr> <th>REV</th> <th>DATE</th> <th>REVISIONS</th> <th>NAME</th> </tr> </thead> <tbody> <tr> <td>A</td> <td>2023-08-08</td> <td>UPDATED SECTIONS</td> <td>ASICC</td> </tr> </tbody> </table>	REV	DATE	REVISIONS	NAME	A	2023-08-08	UPDATED SECTIONS	ASICC	<p>CORY CLARK, P. ENG. ENGINEER OF RECORD</p>	<p>DESIGNED B. PEEBLES DATE 2023-02-23 QUALITY CONTROL Z. PENDON DATE 2023-02-23 QUALITY ASSURANCE C. CLARK DATE 2023-02-23 DRAWN J. SHIM DATE 2023-02-23</p>	<table border="1"> <tr> <td>FILE NUMBER</td> <td>PROJECT NUMBER</td> <td>REG</td> <td>DRAWING NUMBER</td> <td>REV</td> </tr> <tr> <td>33036</td> <td>12947-0001</td> <td>1</td> <td>R1-1062-1604</td> <td>A</td> </tr> </table>	FILE NUMBER	PROJECT NUMBER	REG	DRAWING NUMBER	REV	33036	12947-0001	1	R1-1062-1604
REV	DATE	REVISIONS	NAME																		
A	2023-08-08	UPDATED SECTIONS	ASICC																		
FILE NUMBER	PROJECT NUMBER	REG	DRAWING NUMBER	REV																	
33036	12947-0001	1	R1-1062-1604	A																	

PLOT DATE: 2023/08/09 1: BPeebles_33036_MedianSoilRemoval_Tender\DrawingProduction\1000_DesignSections\R1-1062-1000.dwg



LEGEND

- EXISTING GROUND
- DESIGN TOP SURFACE
- - - STRIPPING SURFACE
- ULTIMATE HIGHWAY TOP SURFACE
- ULTIMATE HIGHWAY DATUM

 SUITE 201, 8506 - 200 STREET LANGLEY, BRITISH COLUMBIA, V2Y 0M1 PH : 604.371.0091 FAX : 604.371.0098	SCALE	CAD FILENAME: R1-1062-1000 PLOT DATE: 2023-08-08	BRITISH COLUMBIA MINISTRY OF TRANSPORTATION AND INFRASTRUCTURE SOUTH COAST REGION HIGHWAY ENGINEERING AND GEOMATICS		TEMPLATE CROSS SECTIONS HIGHWAY 1 - 264 STREET TO MT LEHMAN ROAD ADVANCED WORKS MEDIAN SOIL REMOVAL AND PRELOAD STA 1114+10 TO STA 1114+50																								
	<table border="1" style="width: 100%; border-collapse: collapse;"> <thead> <tr> <th>REV</th> <th>DATE</th> <th>REVISIONS</th> <th>NAME</th> </tr> </thead> <tbody> <tr> <td>A</td> <td>2023-08-08</td> <td>UPDATED SECTIONS</td> <td>AS/CC</td> </tr> <tr> <td> </td> <td> </td> <td> </td> <td> </td> </tr> <tr> <td> </td> <td> </td> <td> </td> <td> </td> </tr> </tbody> </table>	REV	DATE	REVISIONS	NAME	A	2023-08-08	UPDATED SECTIONS	AS/CC									CORY CLARK, P. ENG. ENGINEER OF RECORD DATE:	DESIGNED: B. PEEBLES DATE: 2023-02-23 QUALITY CONTROL: Z. PENDON DATE: 2023-02-23 QUALITY ASSURANCE: C. CLARK DATE: 2023-02-23 DRAWN: J. SHIM DATE: 2023-02-23	<table border="1" style="width: 100%; border-collapse: collapse;"> <tr> <td>FILE NUMBER</td> <td>PROJECT NUMBER</td> <td>REG</td> <td>DRAWING NUMBER</td> <td>REV</td> </tr> <tr> <td style="text-align: center;">33036</td> <td style="text-align: center;">12947-0001</td> <td style="text-align: center;">1</td> <td style="text-align: center;">R1-1062-1605</td> <td style="text-align: center;">A</td> </tr> </table>	FILE NUMBER	PROJECT NUMBER	REG	DRAWING NUMBER	REV	33036	12947-0001	1	R1-1062-1605
REV	DATE	REVISIONS	NAME																										
A	2023-08-08	UPDATED SECTIONS	AS/CC																										
FILE NUMBER	PROJECT NUMBER	REG	DRAWING NUMBER	REV																									
33036	12947-0001	1	R1-1062-1605	A																									