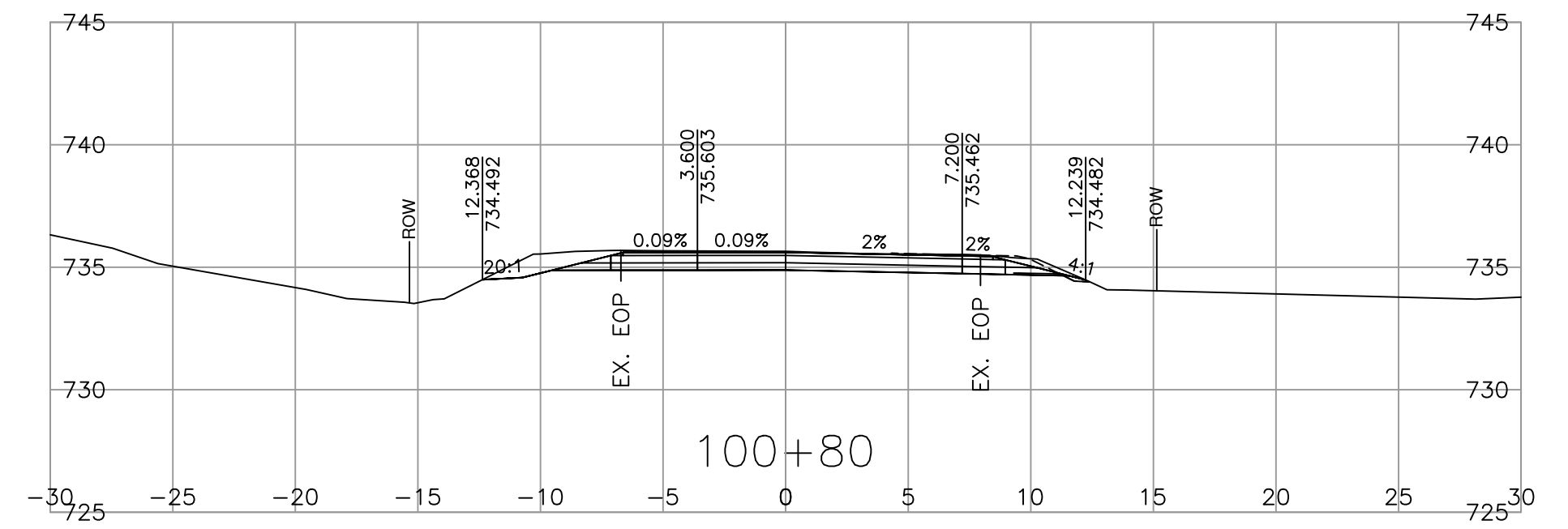
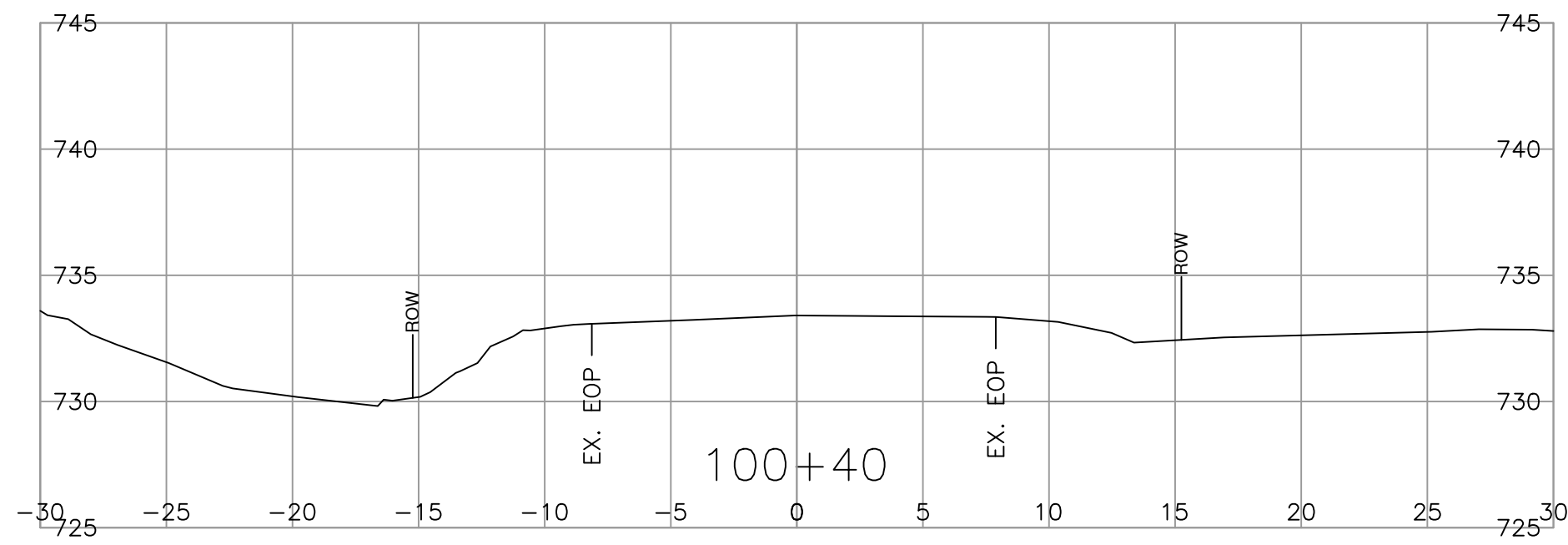
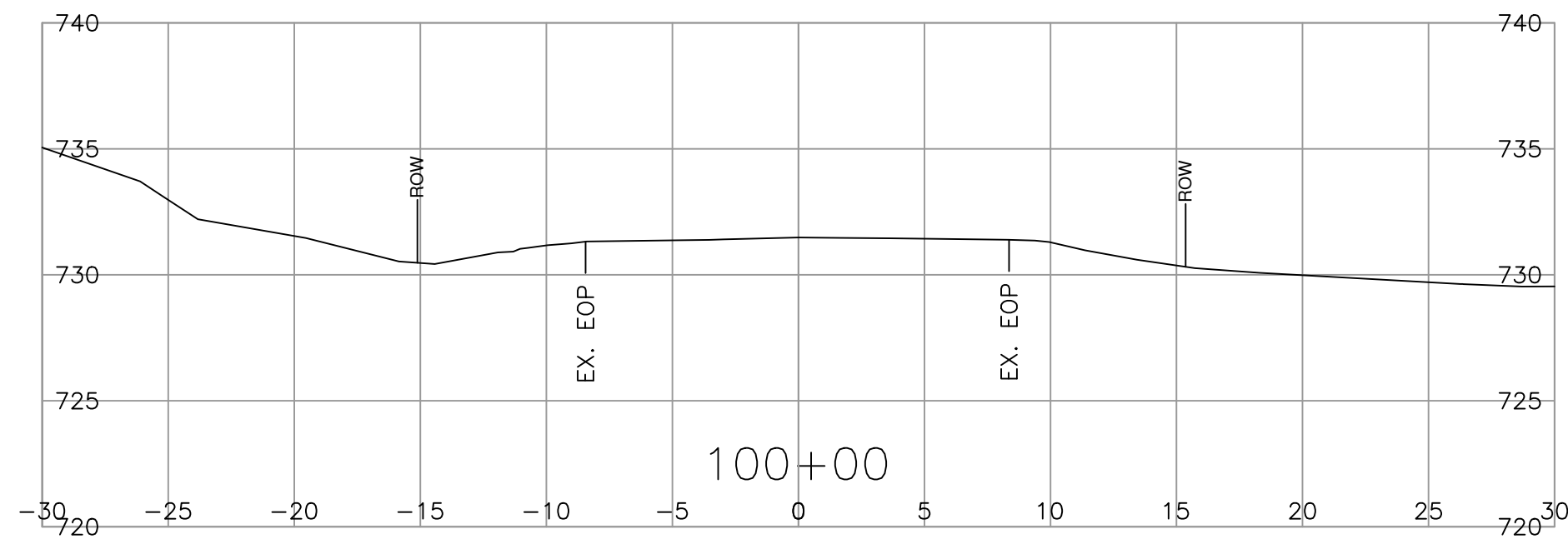
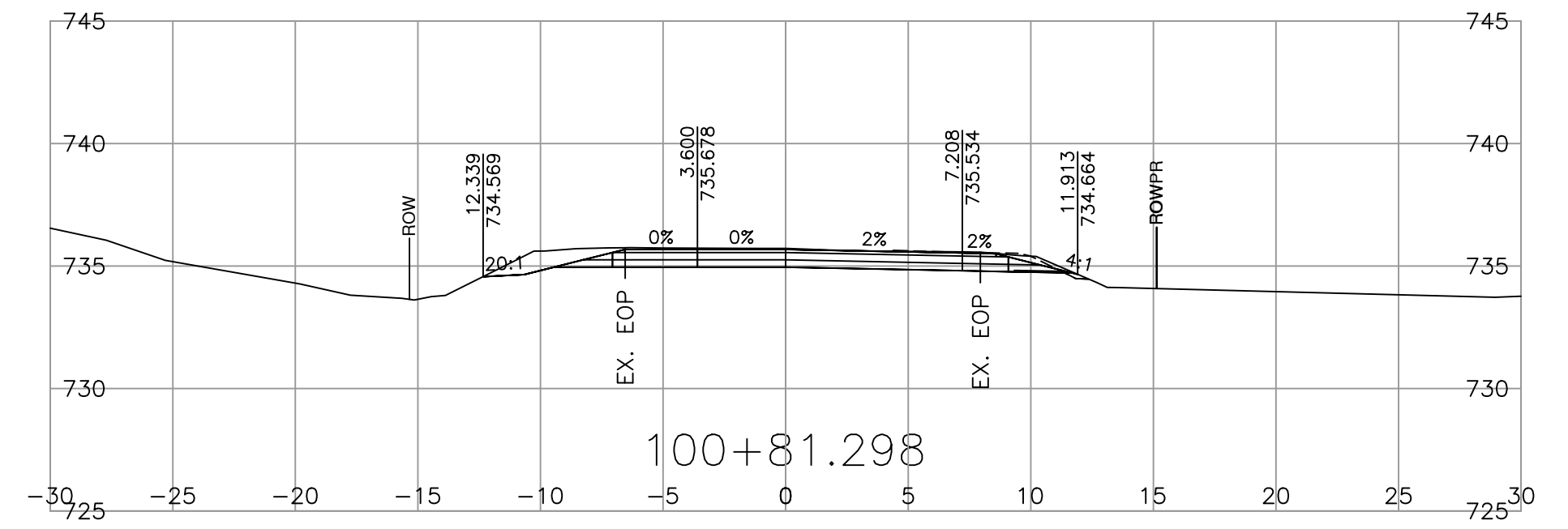
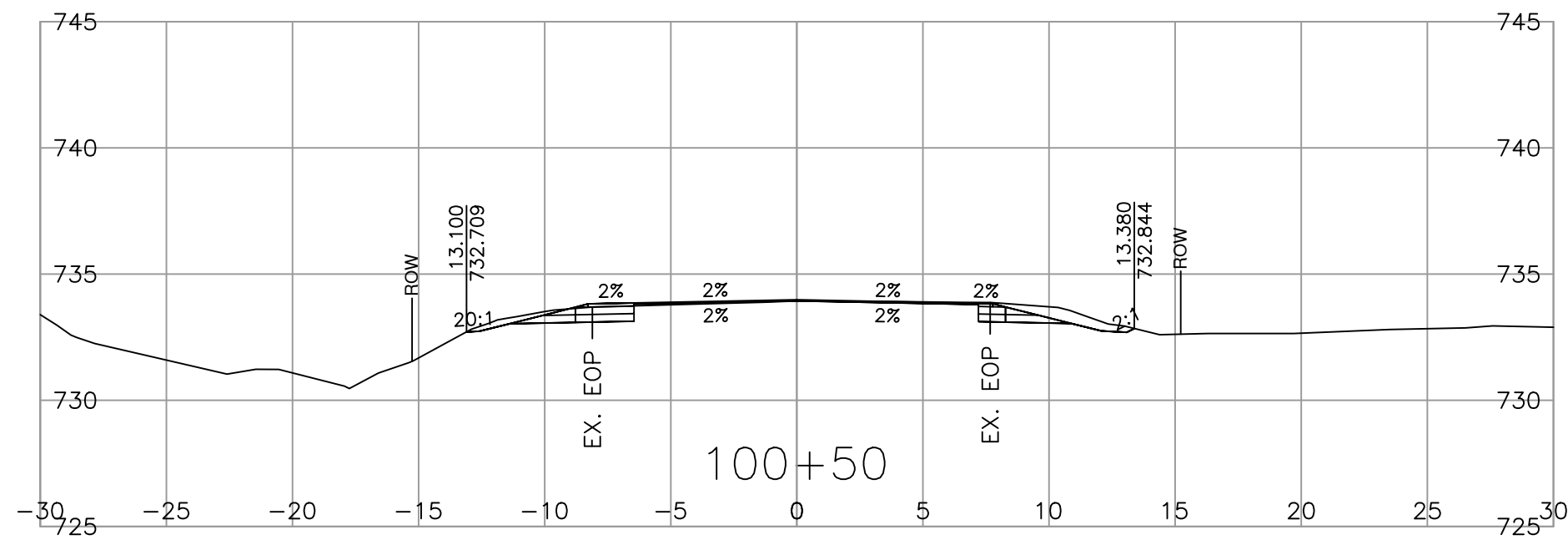
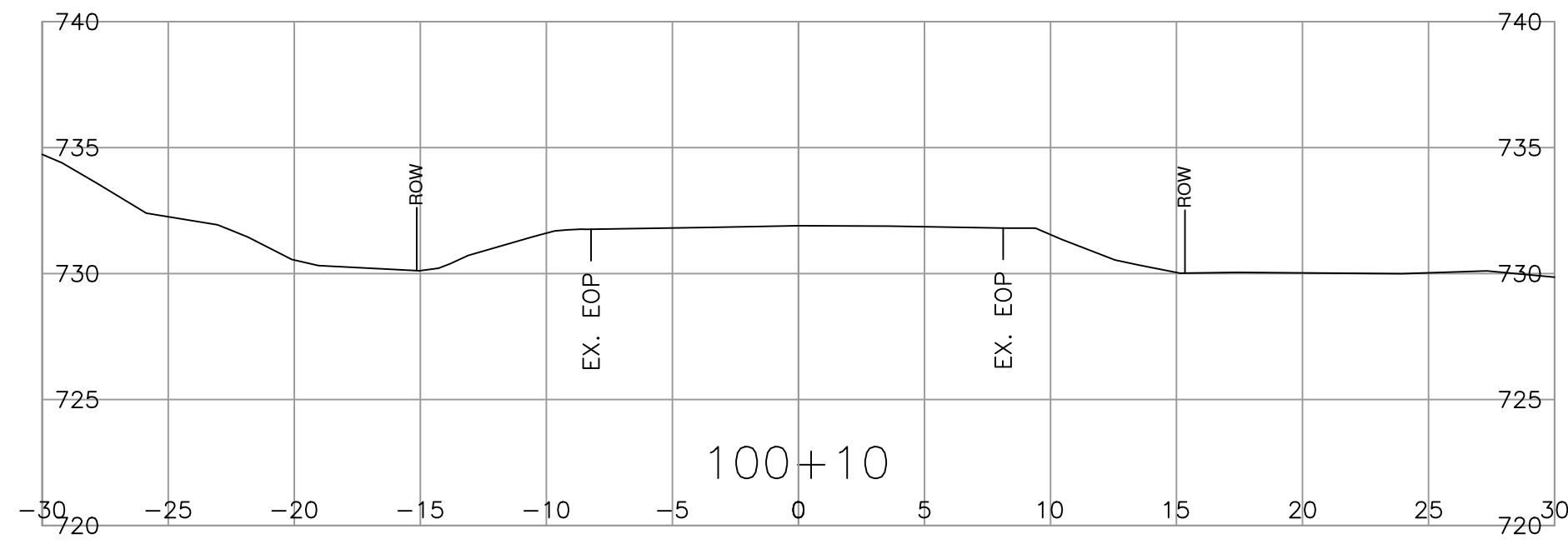
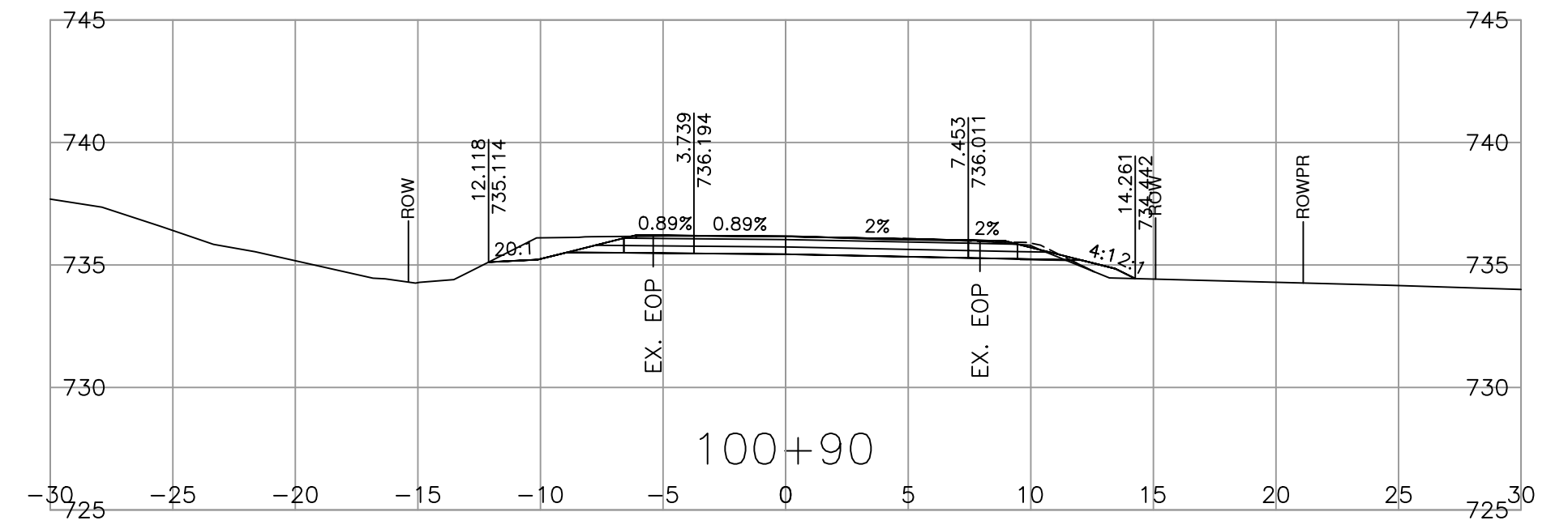
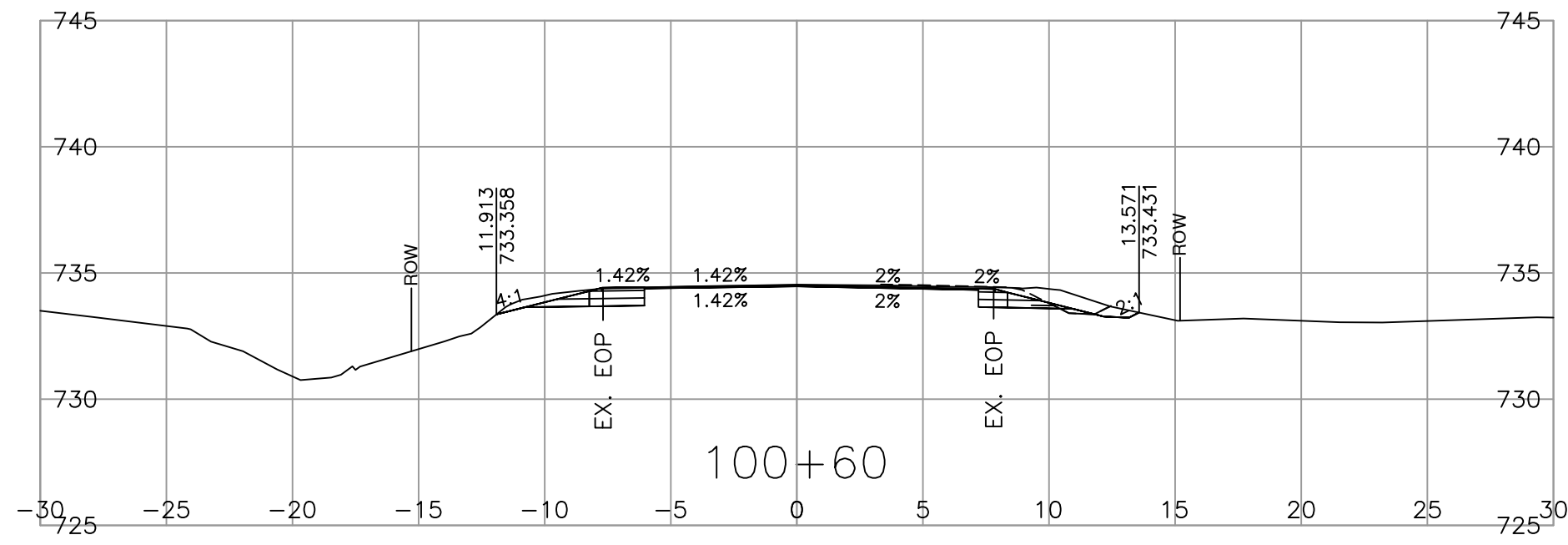
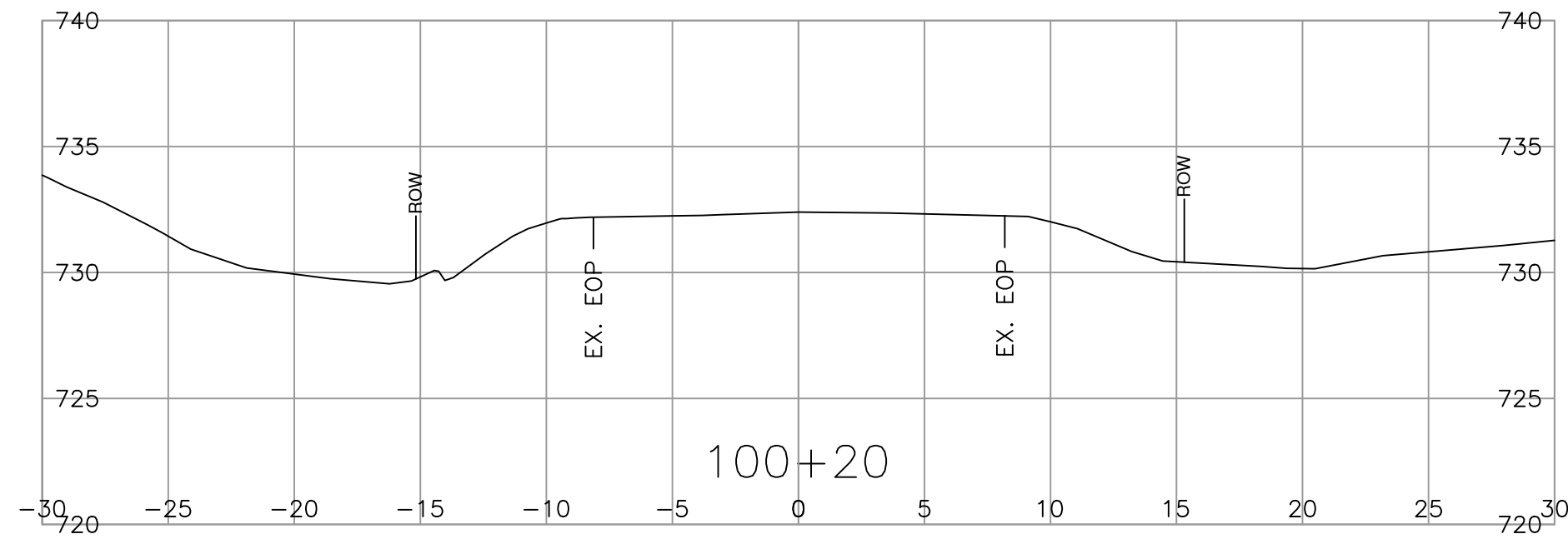
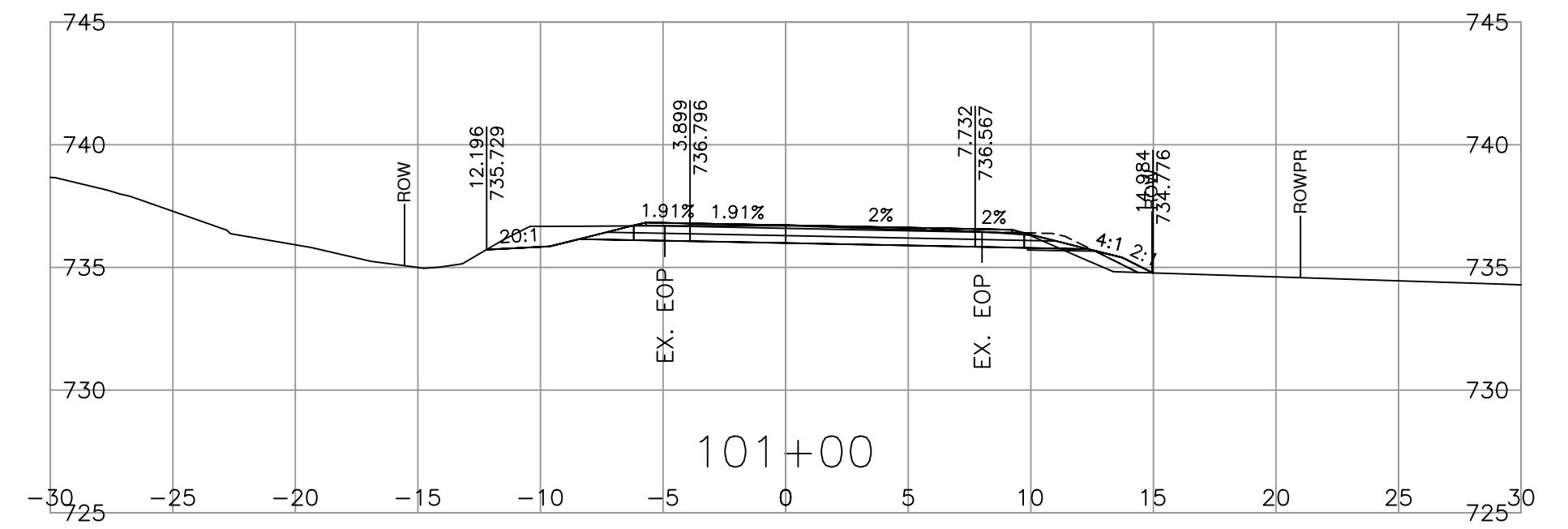
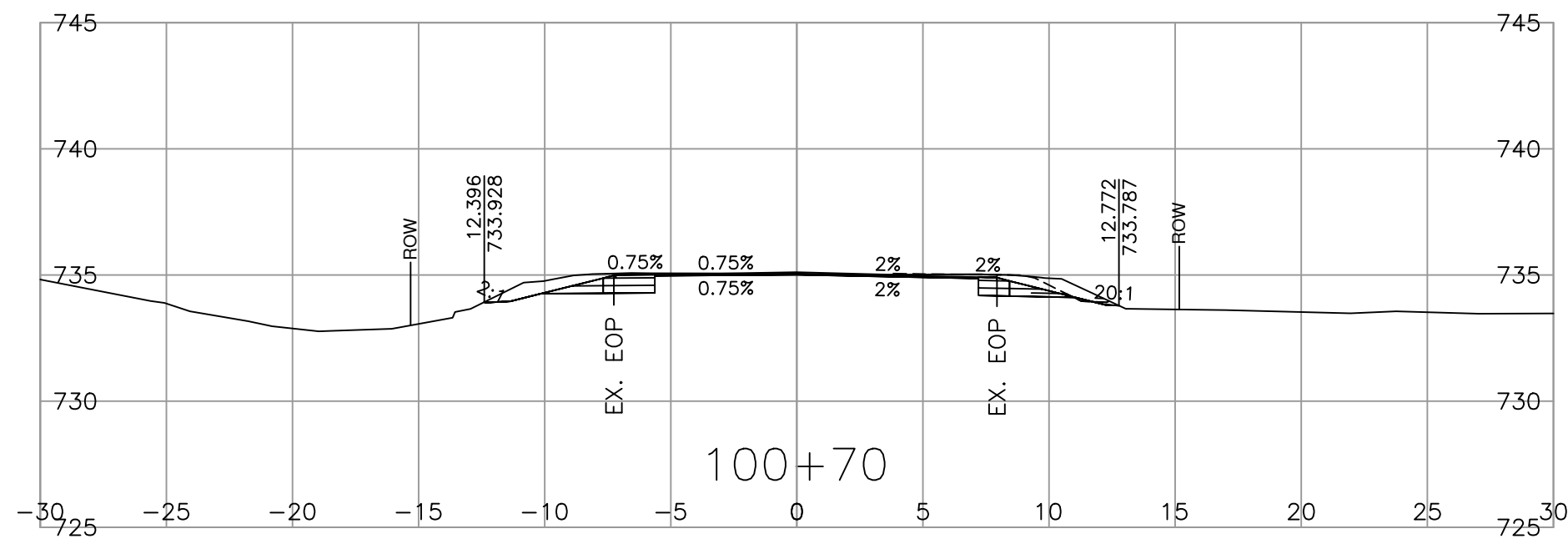
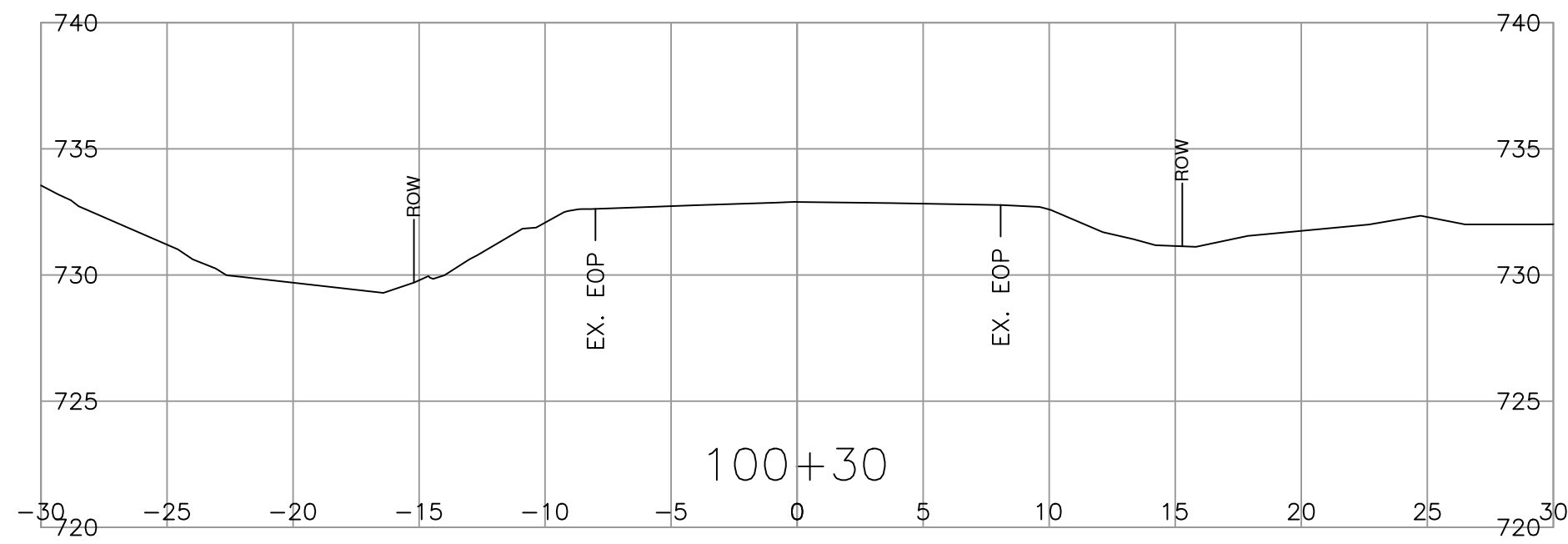


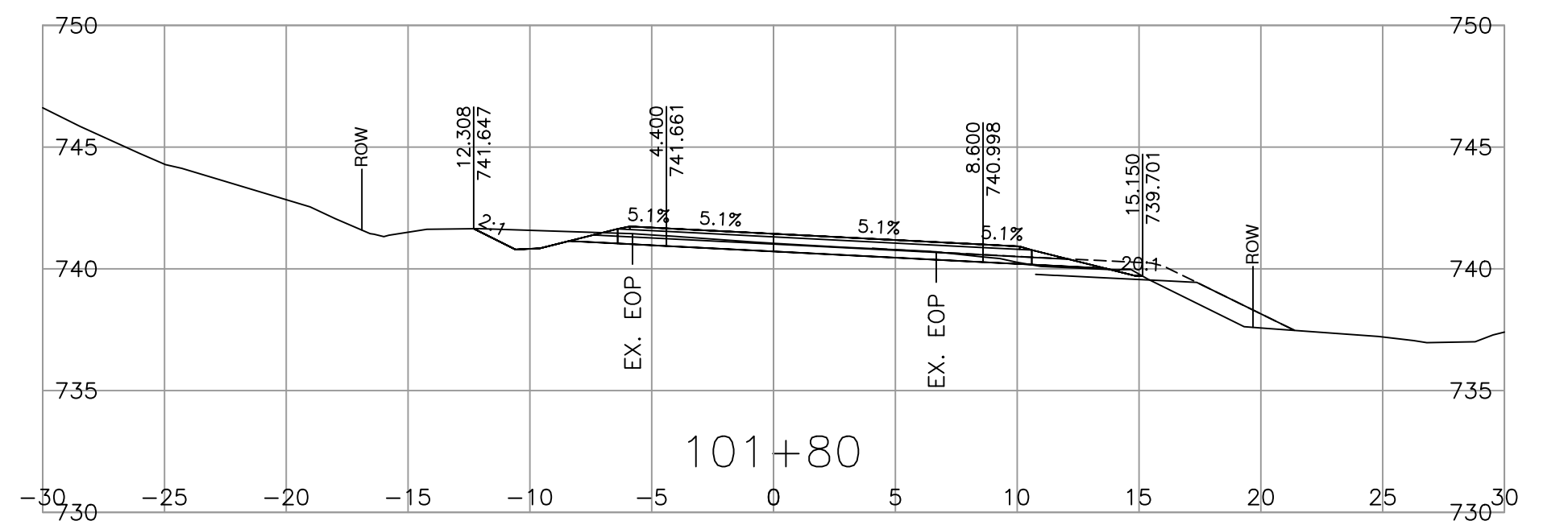
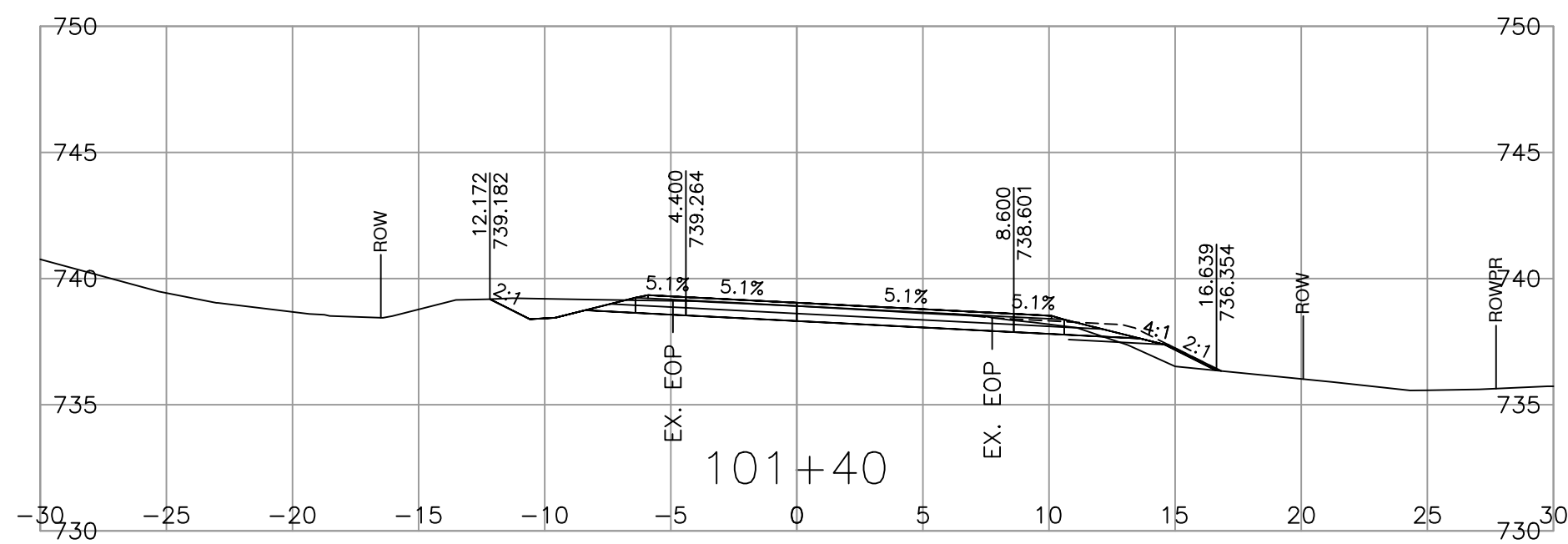
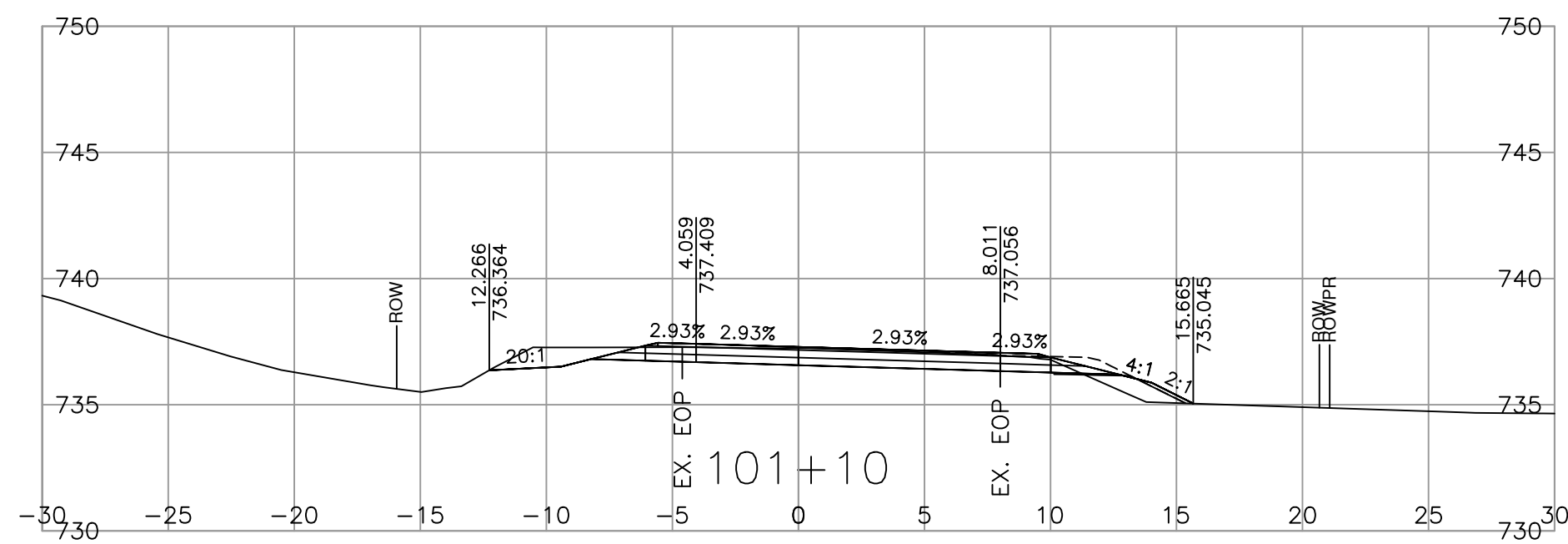
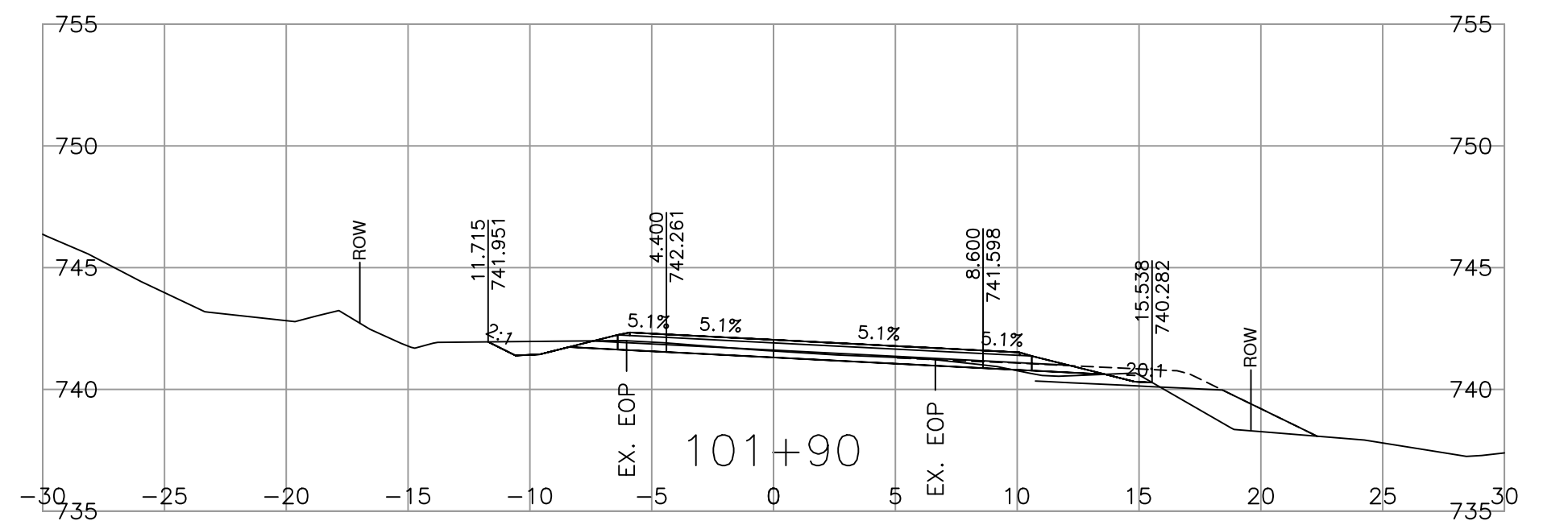
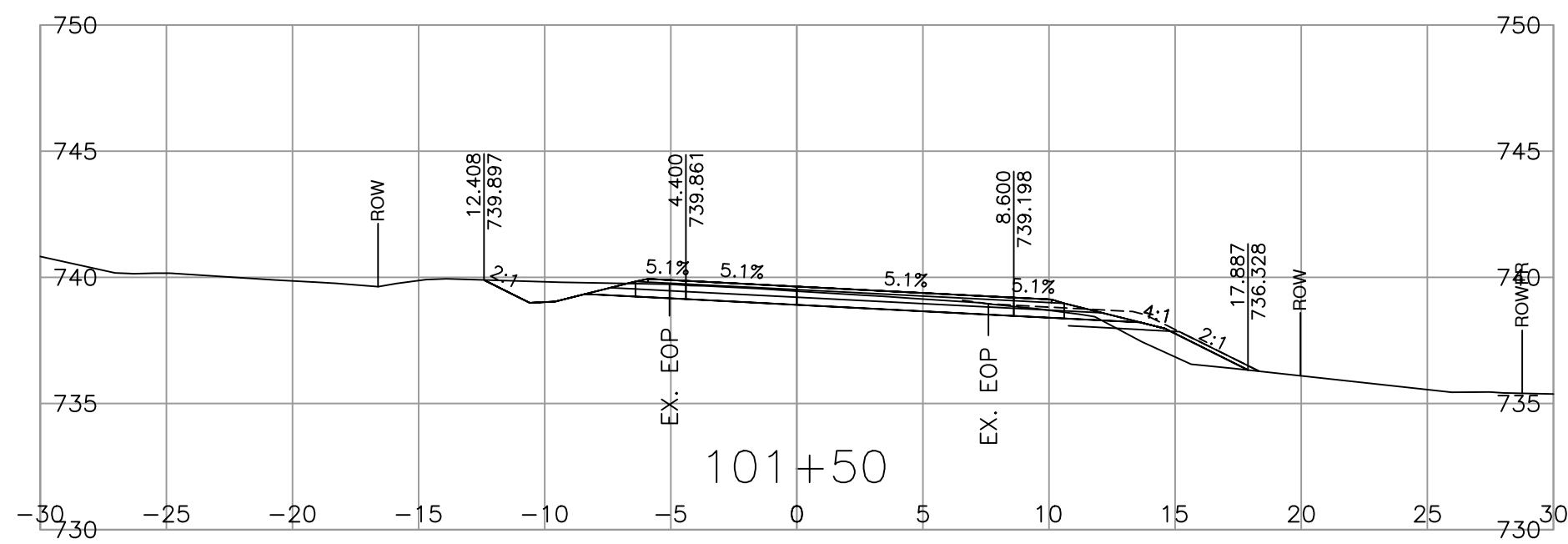
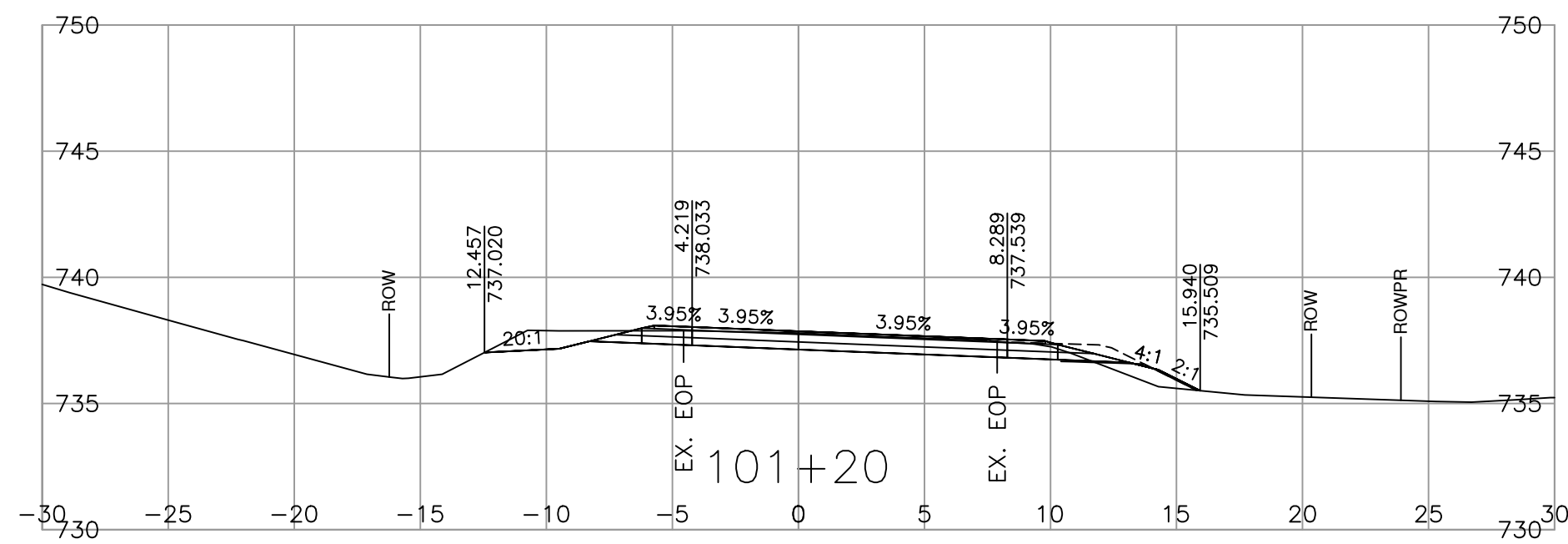
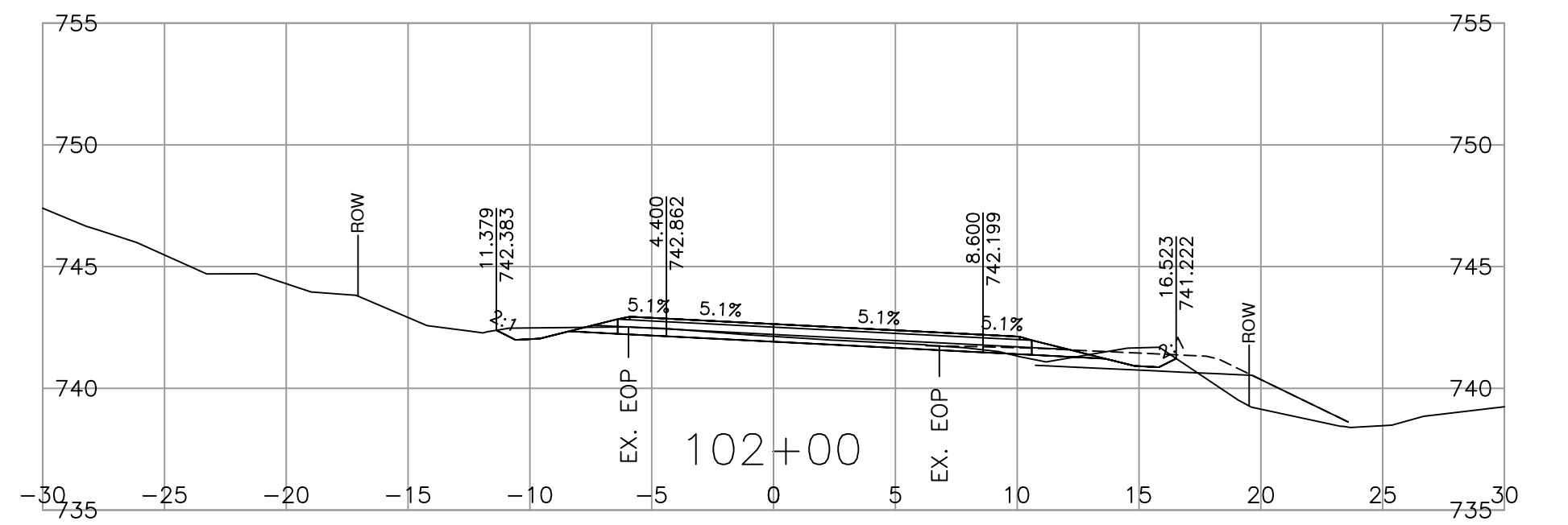
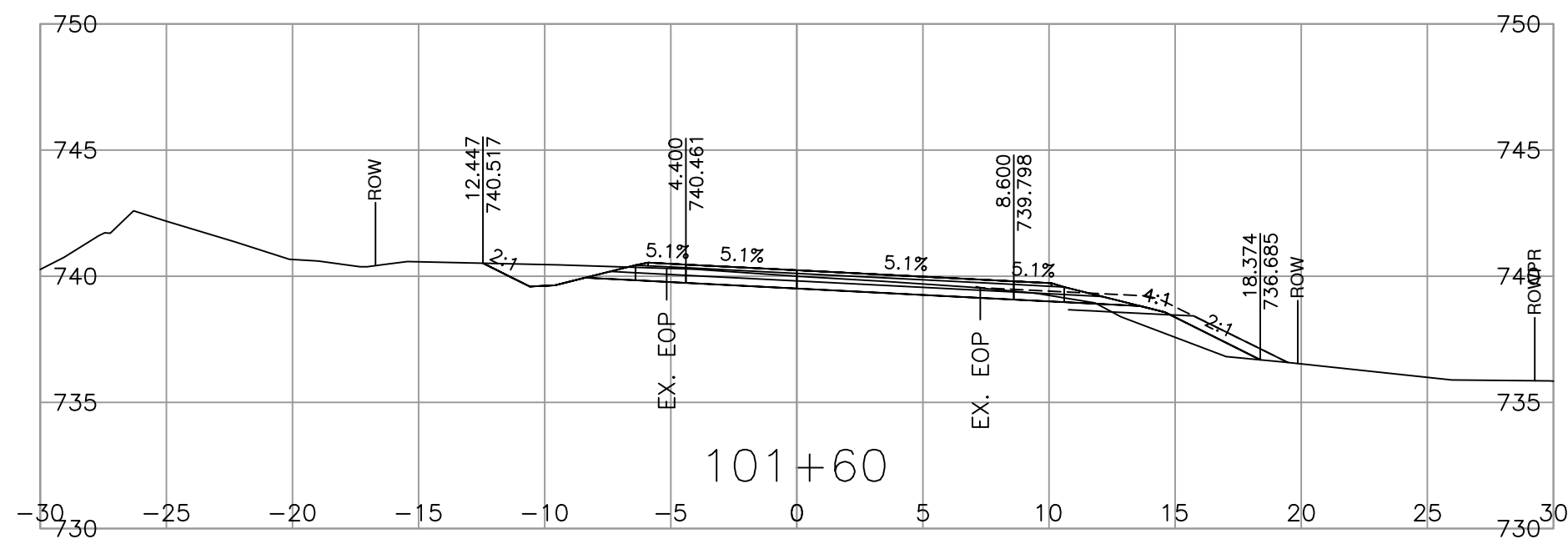
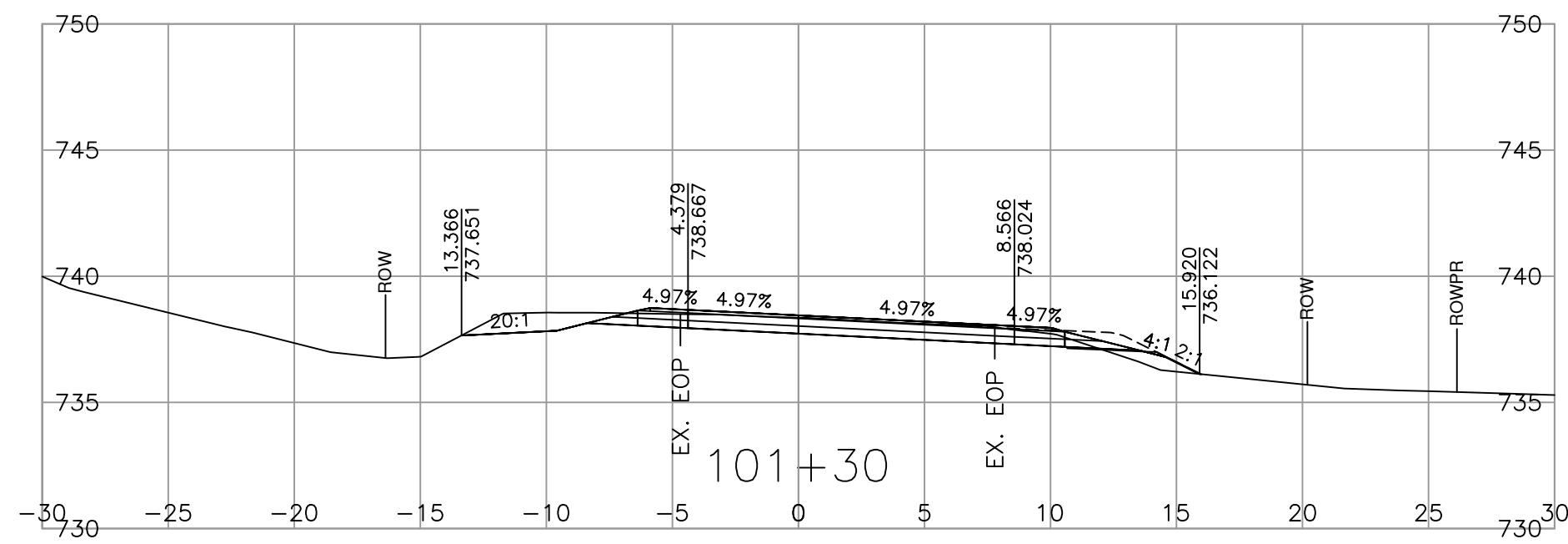
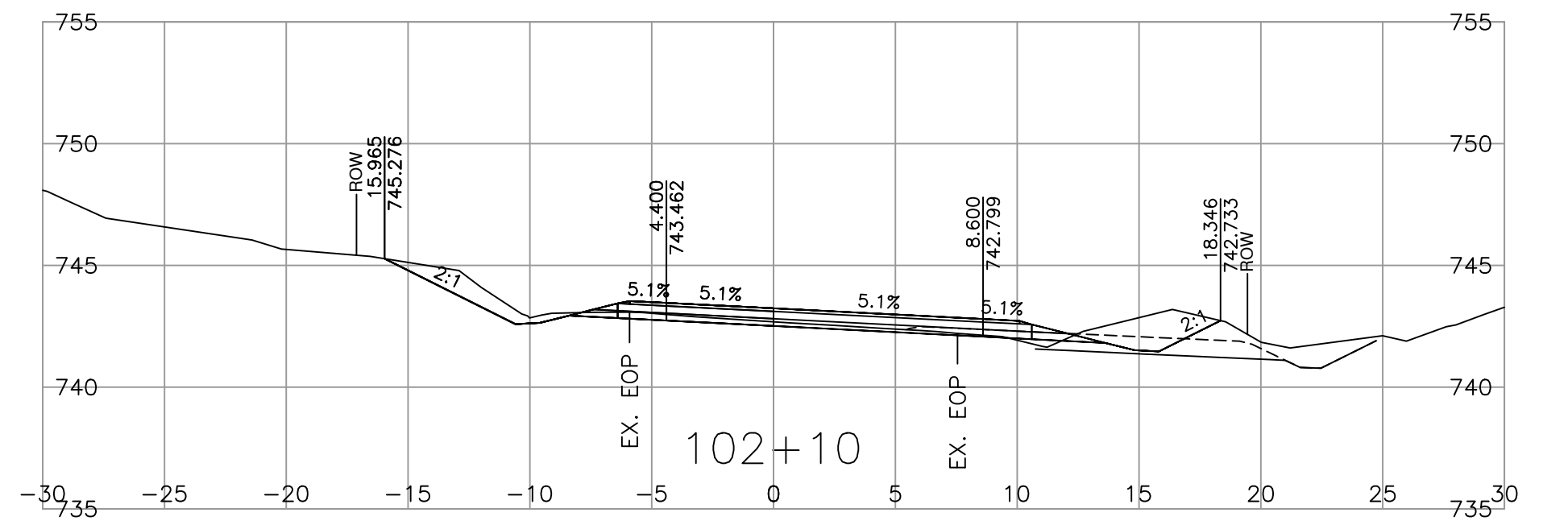
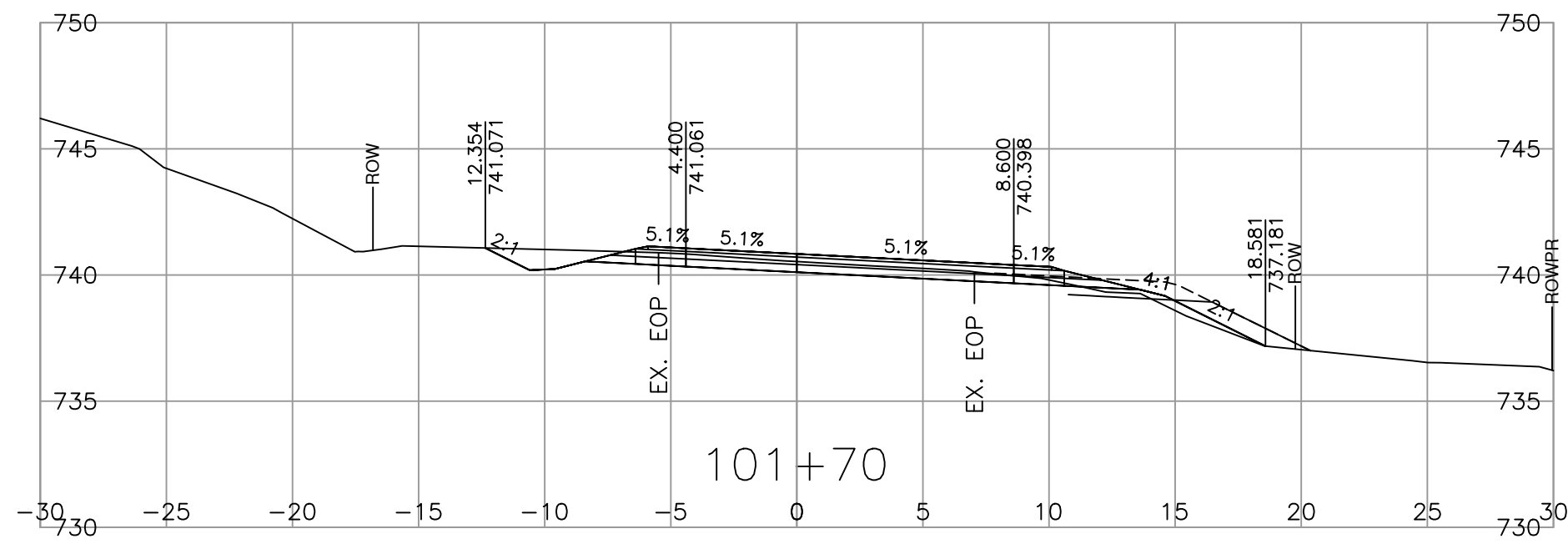
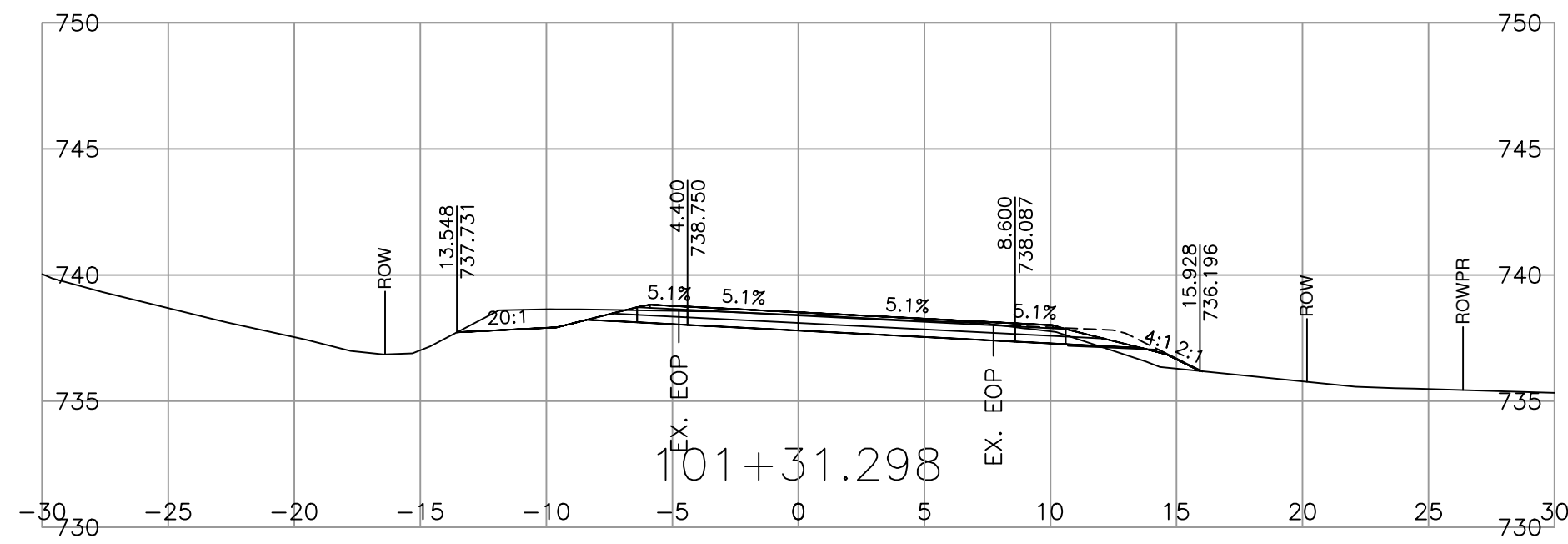
PLOT DATE: 2024/05/02 H:\DATA\689993 - Hwy 3 Snass Creek Bridge\DrawingProduction\1000_DesignSections\R1-1137-1001 TO 1005.dwg



- NOTES:
 1. DETOUR DESIGN SHOWN IN DASHED LINETYPE

| | | | | | | | | | | |
|---------------------|------------|--|------------|----------------------|--------------|---|---------------------------|--|----------------|-----|
| | | SNC-Lavalin Inc. Suite 1100 - 745 Thurlow St. Vancouver British Columbia V6E 0C5 Canada | | | | BRITISH COLUMBIA | | MINISTRY OF TRANSPORTATION AND INFRASTRUCTURE SOUTH COAST REGION HIGHWAY ENGINEERING AND GEOMATICS | | |
| SCALE 0 2 1:250 12m | | CAD FILENAME R1-1137-1001 TO 1005 | | PLOT DATE 2024-05-02 | | TEMPLATED SECTIONS HIGHWAY 3 SNASS CREEK BRIDGE No. 1214 "L100" LINE HIGHWAY 3 | | | | |
| REV | DATE | REVISIONS | | NAME | | DESIGNED <u>G.CHOW</u> DATE <u>2024-05-03</u> QUALITY CONTROL <u>M.TROST</u> DATE <u>2024-05-03</u> QUALITY ASSURANCE <u>R.WONG</u> DATE <u>2024-05-03</u> ENGINEER OF RECORD _____ DATE _____ DRAWN <u>D.MANDIC</u> DATE <u>2024-05-03</u> | | | | |
| | 2024-05-03 | ISSUED FOR REFERENCE | | M. TROST | | DATE | PERMIT TO PRACTICE NUMBER | REG | DRAWING NUMBER | REV |
| | | 689993 | 12712-0001 | 1 | R1-1137-1001 | | | | | |

PLOT DATE: 2024/05/02 H:\DATA\689993 - Hwy 3 Snass Creek Bridge\DrawingProduction\1000_DesignSections\R1-1137-1001 TO 1005.dwg



- NOTES:
 1. DETOUR DESIGN SHOWN IN DASHED LINETYPE

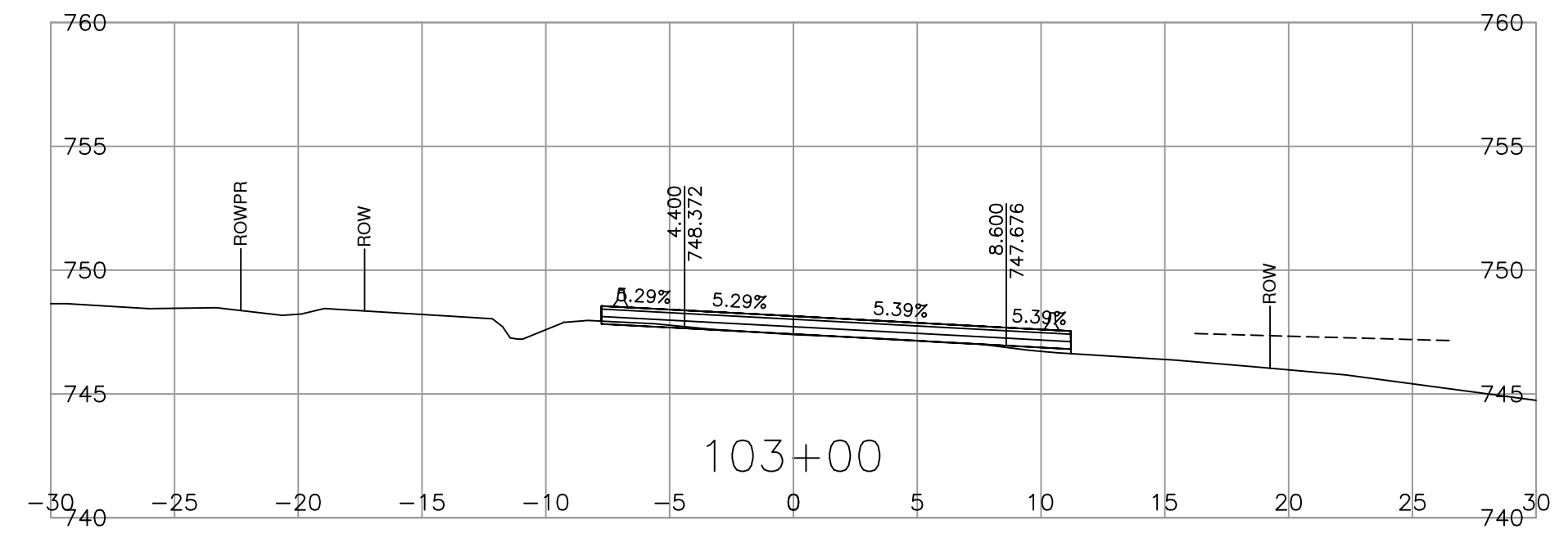
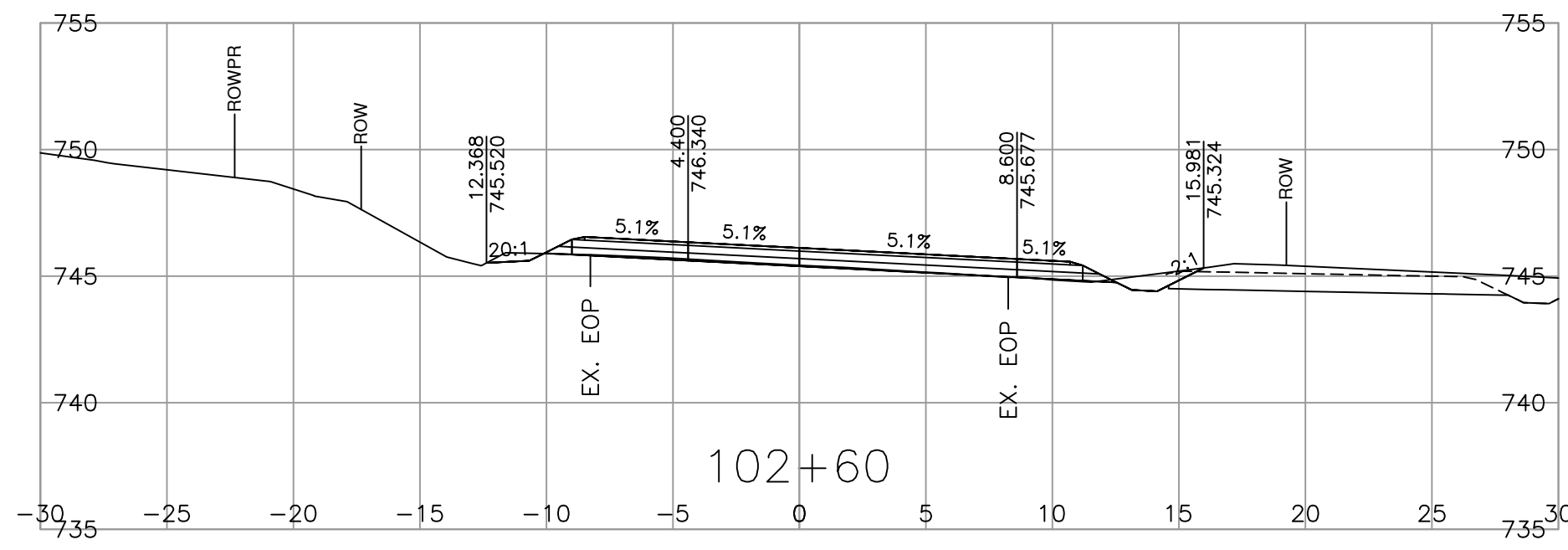
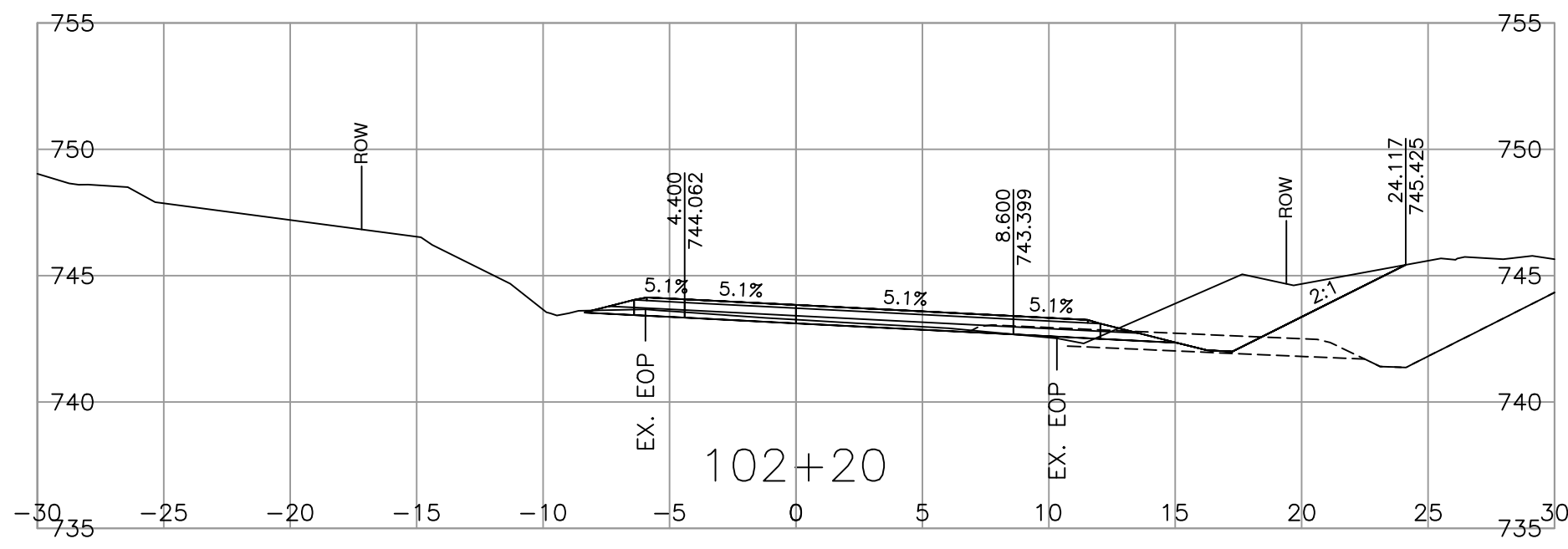
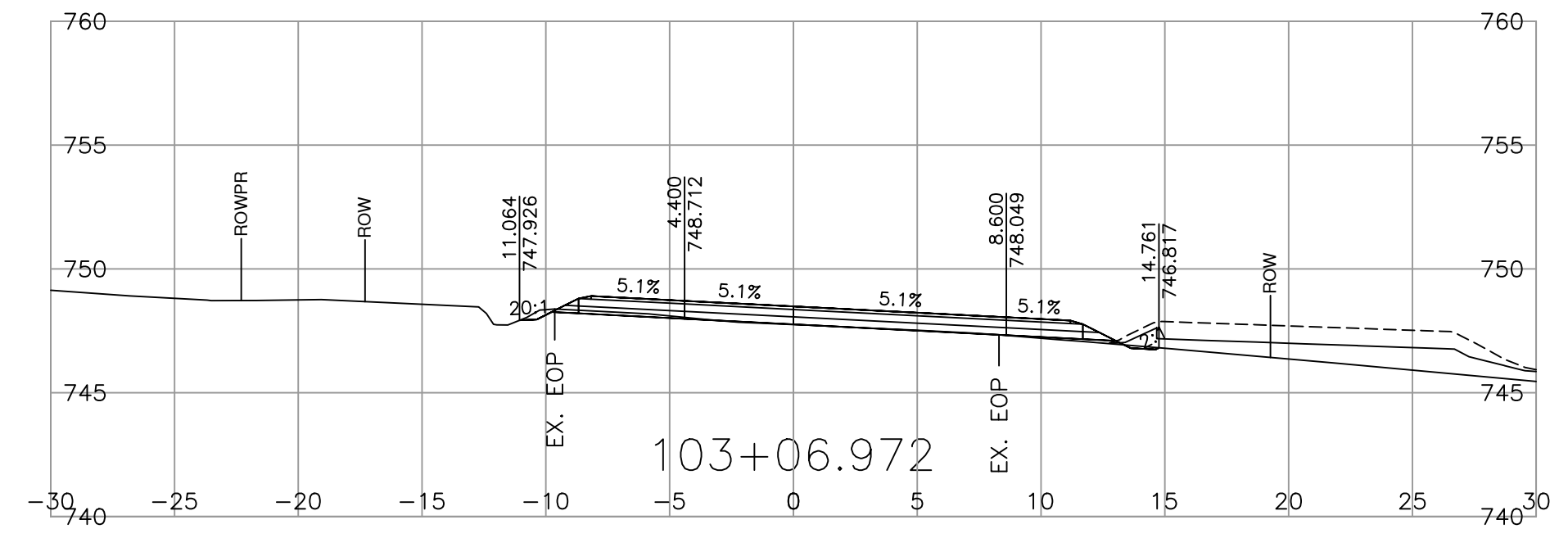
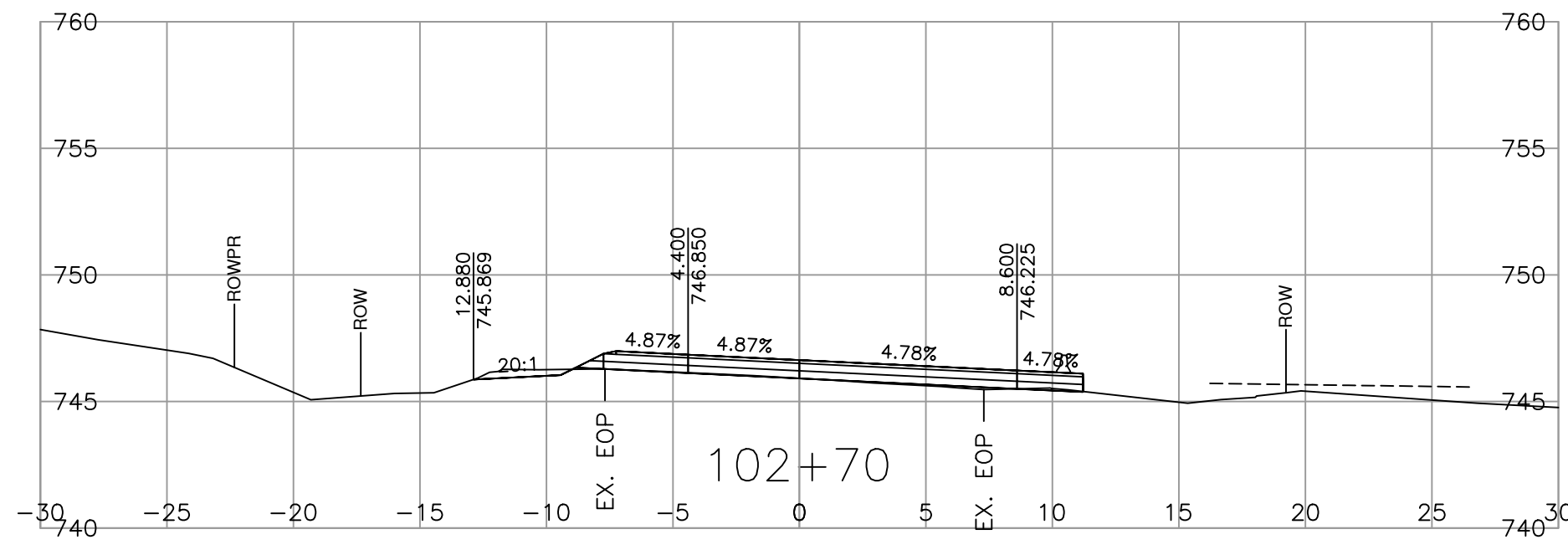
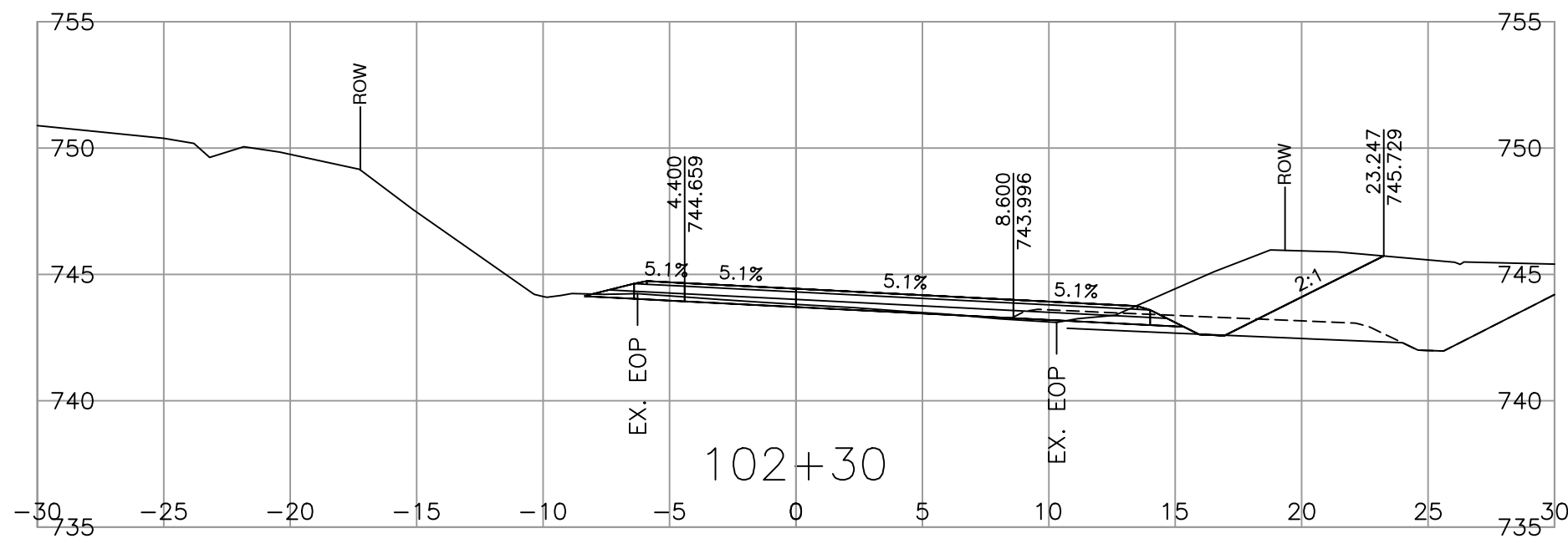
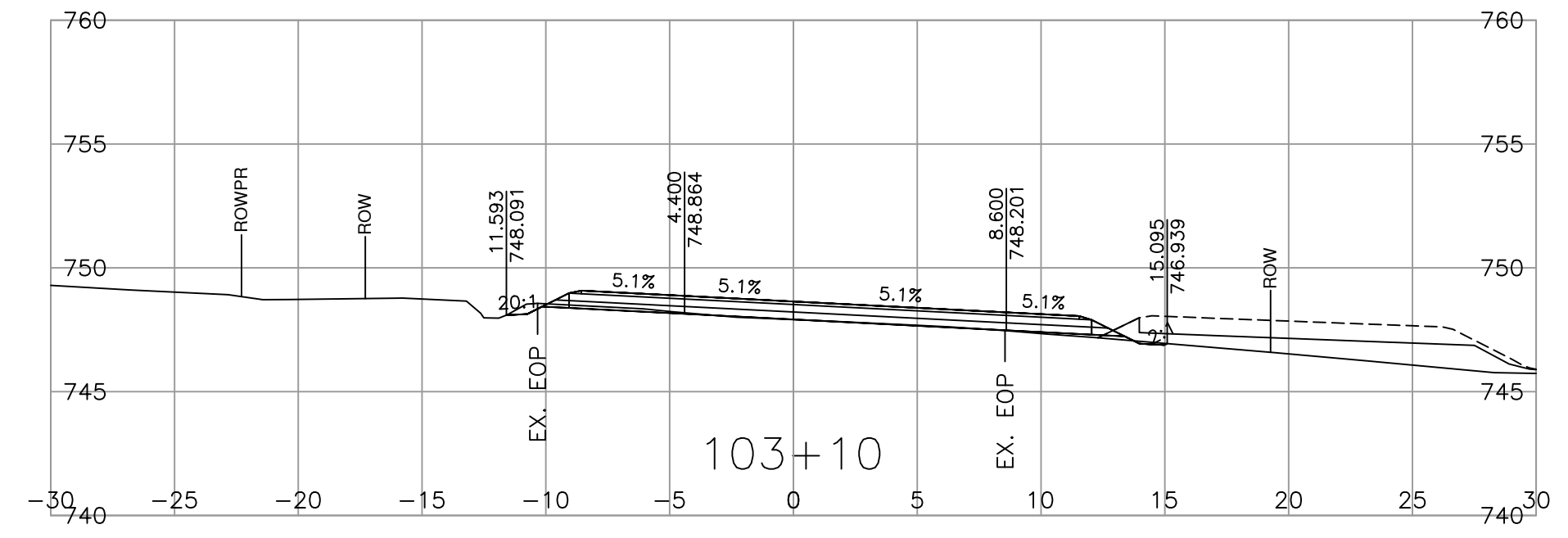
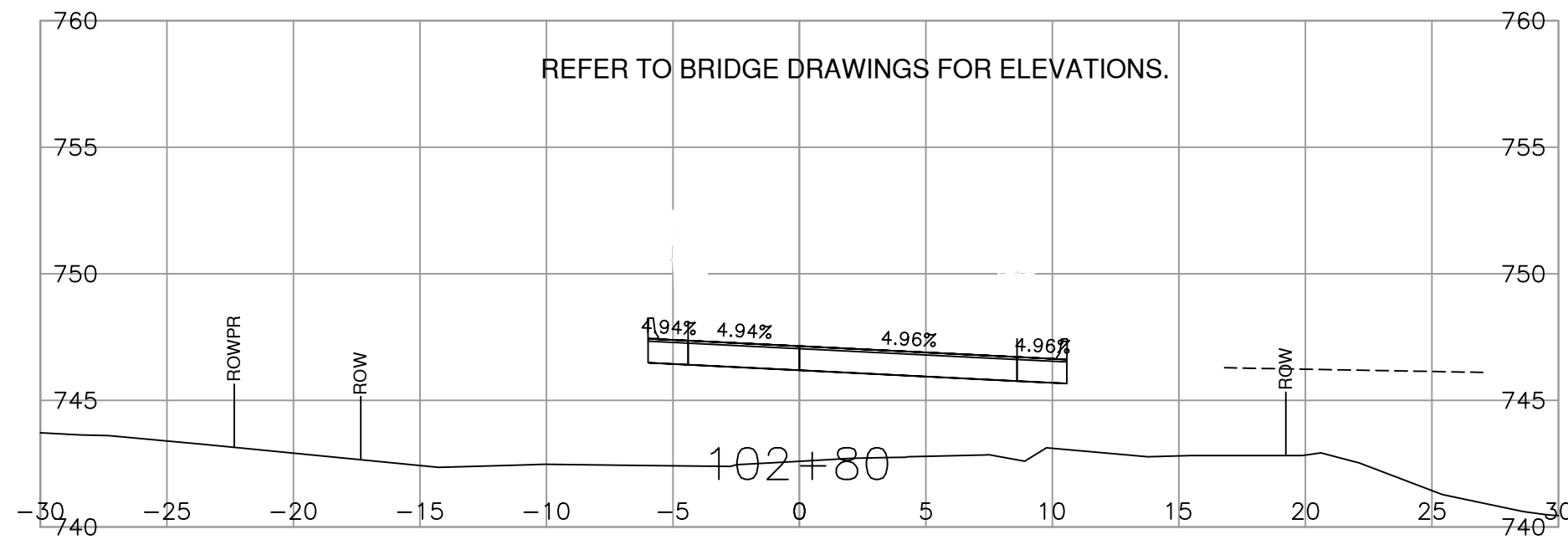
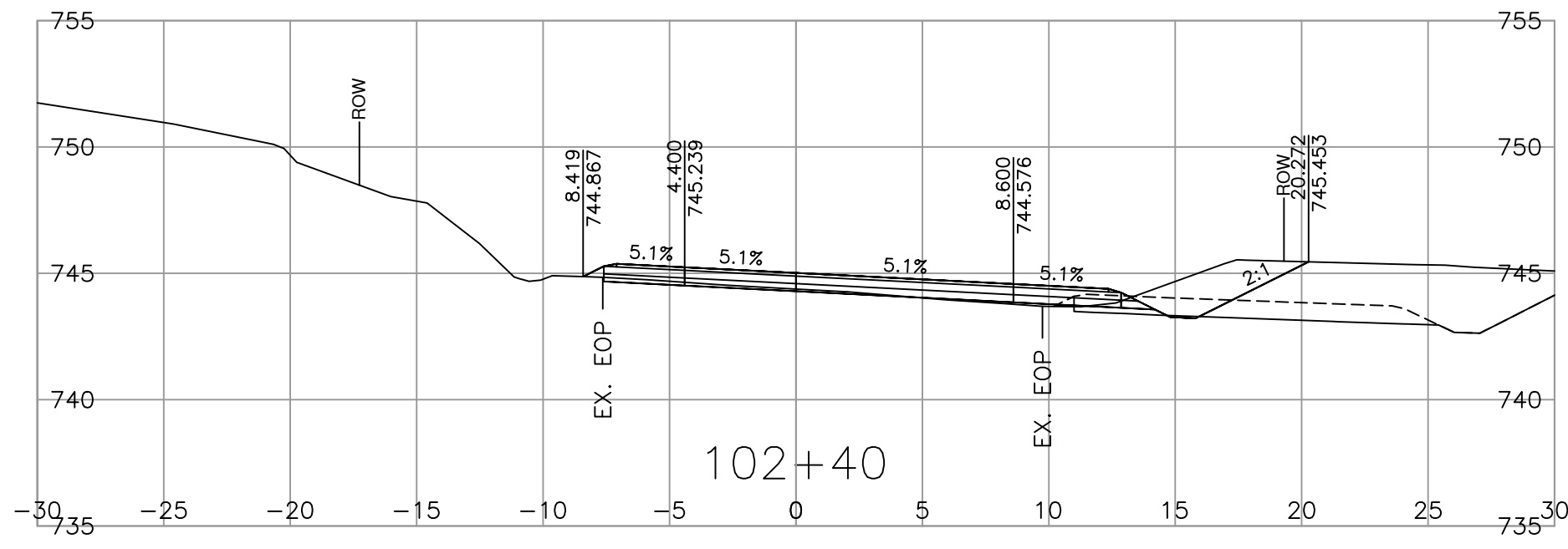
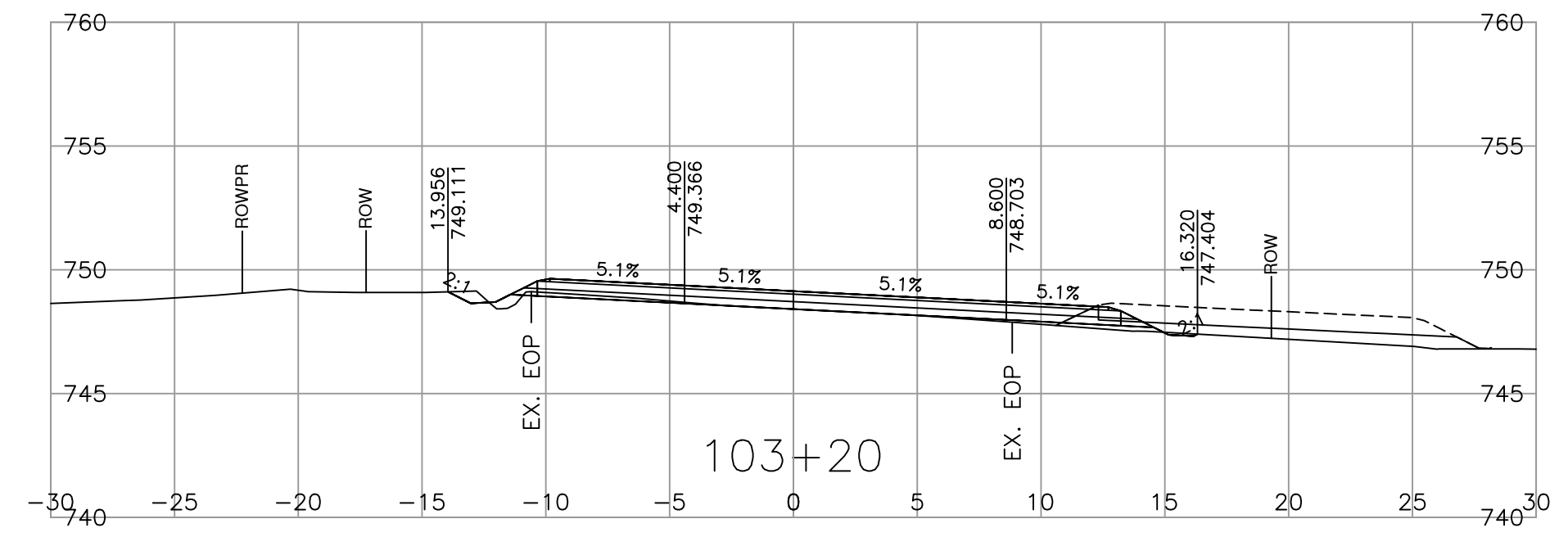
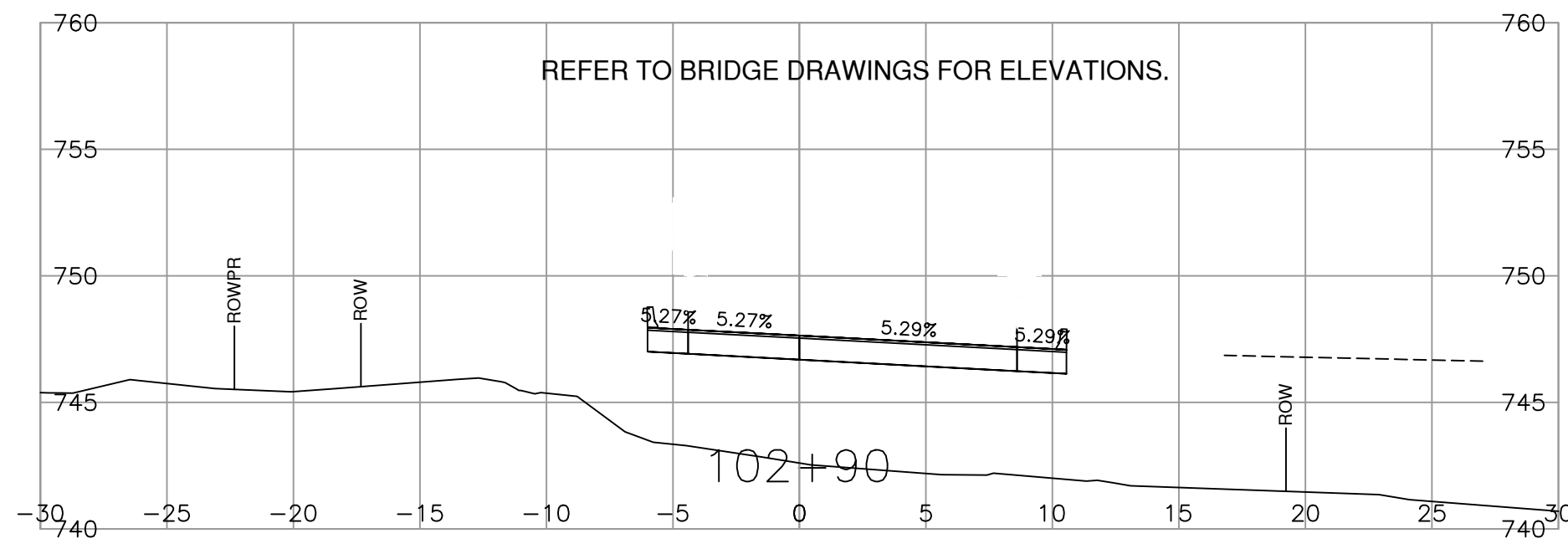
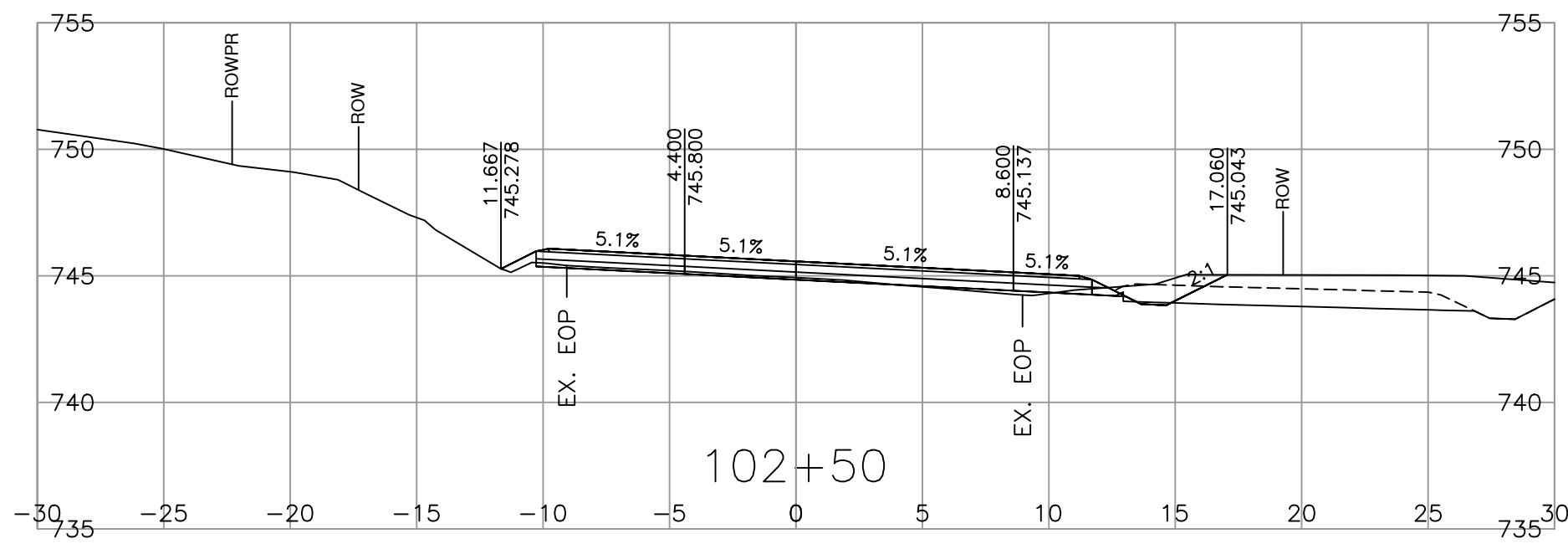
| | | | | | |
|---------------------|------------|---|----------|--|--|
| | | SNC-Lavalin Inc. Suite 1100 - 745 Thurlow St. Vancouver British Columbia V6E 0C5 Canada | | BRITISH COLUMBIA MINISTRY OF TRANSPORTATION AND INFRASTRUCTURE SOUTH COAST REGION HIGHWAY ENGINEERING AND GEOMATICS | |
| SCALE 0 2 1:250 12m | | CAD FILENAME R1-1137-1001 TO 1005 PLOT DATE 2024-05-02 | | | |
| REV | DATE | REVISIONS | NAME | | |
| | 2024-05-03 | ISSUED FOR REFERENCE | M. TROST | | |
| | | ENGINEER OF RECORD _____ DATE _____ | | | |
| | | PERMIT TO PRACTICE NUMBER _____ FILE NUMBER 689993 PROJECT NUMBER 12712-0001 REG 1 DRAWING NUMBER R1-1137-1002 REV - | | | |

TEMPLATED SECTIONS

HIGHWAY 3
 SNASS CREEK BRIDGE No. 1214
 "L100" LINE HIGHWAY 3

DESIGNED G. CHOW DATE 2024-05-03
 QUALITY CONTROL M. TROST DATE 2024-05-03
 QUALITY ASSURANCE R. WONG DATE 2024-05-03
 DRAWN D. MANDIC DATE 2024-05-03

PLOT DATE: 2024/05/02 H:\DATA\689993 - Hwy 3 Snass Creek Bridge\DrawingProduction\1000_DesignSections\R1-1137-1001 TO 1005.dwg



NOTES:

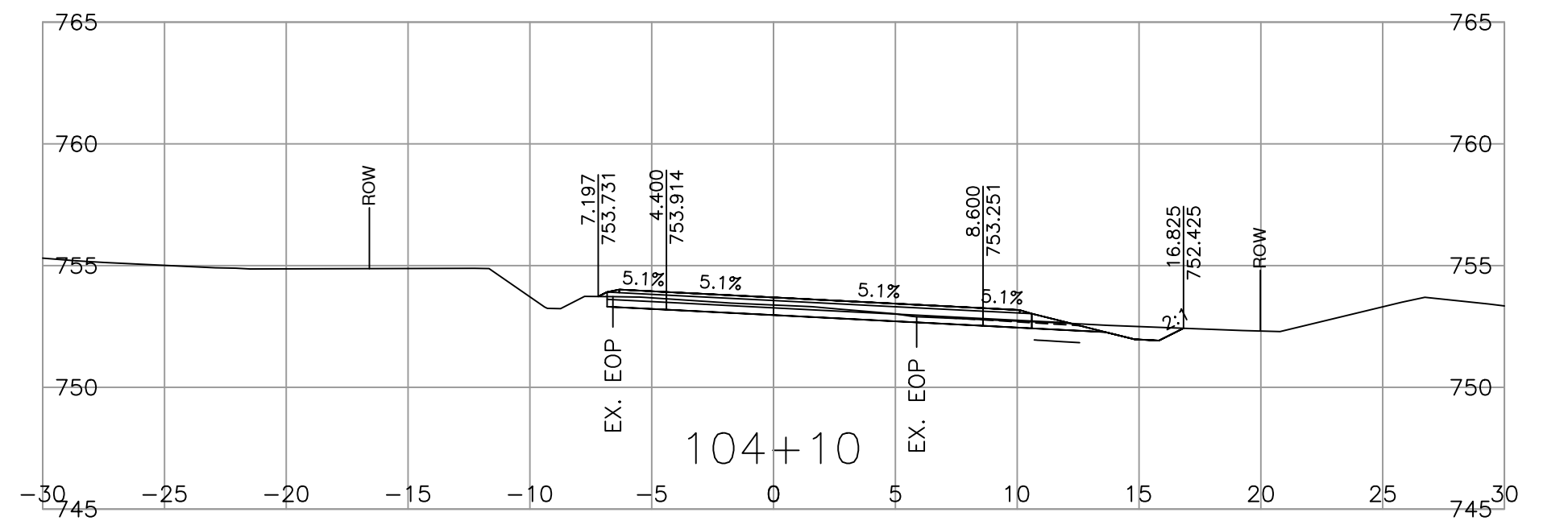
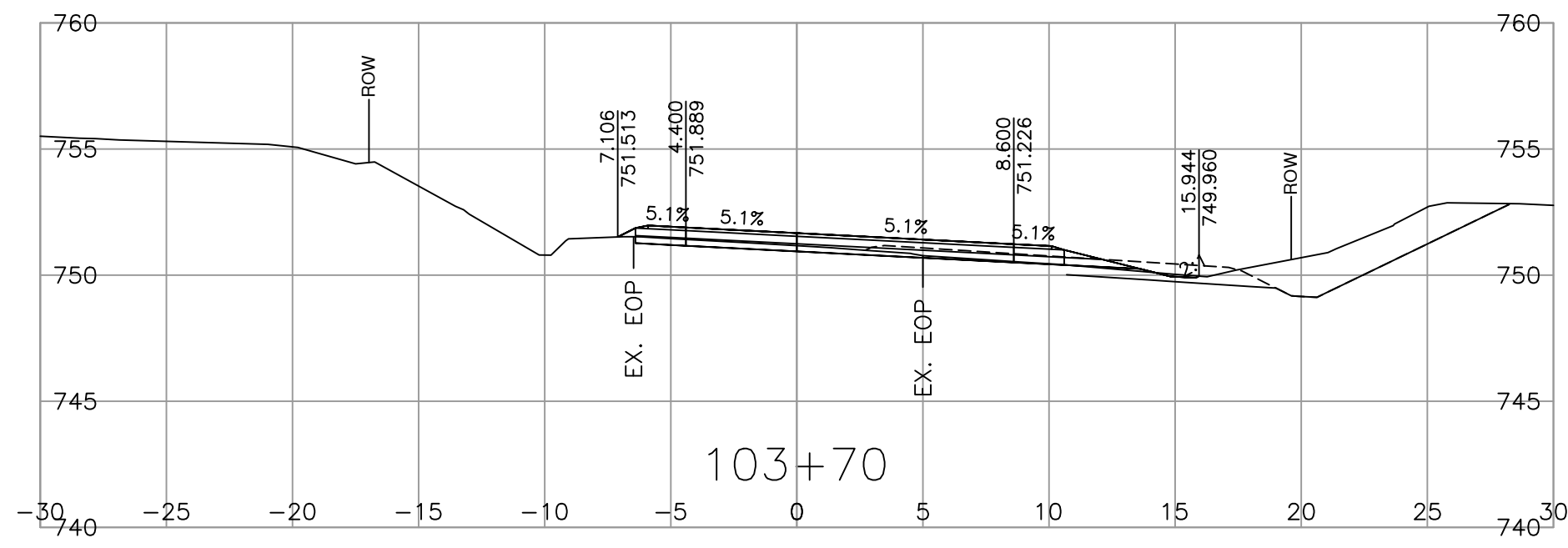
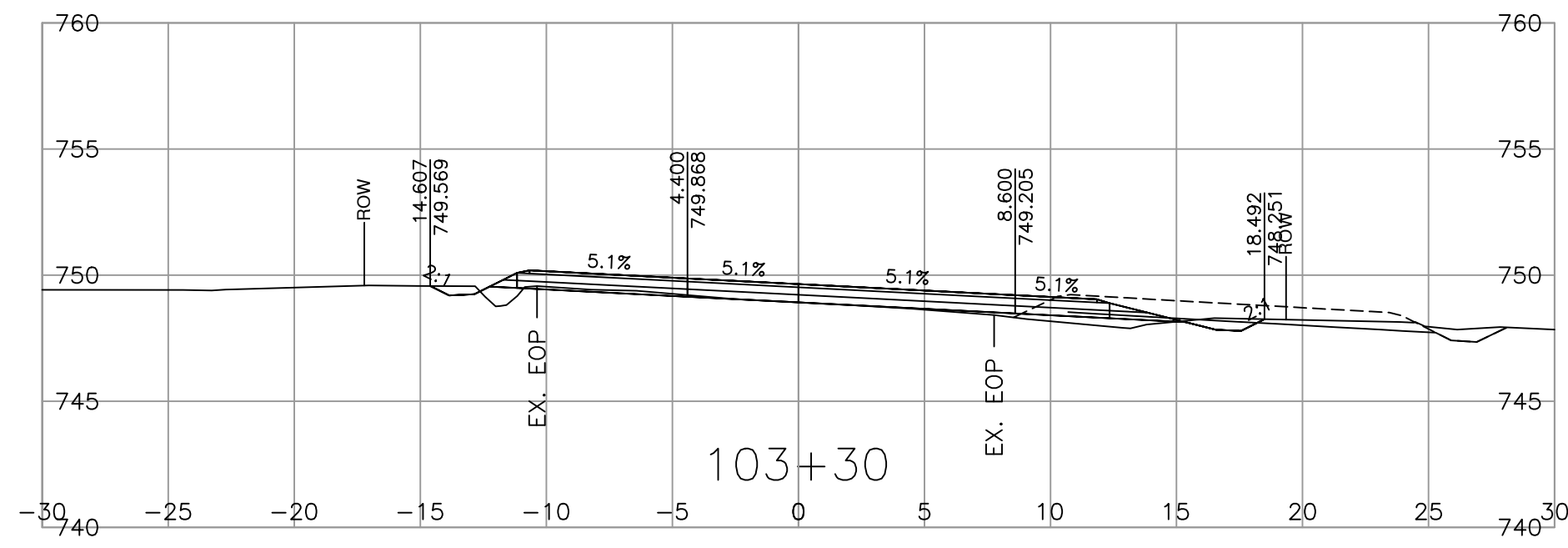
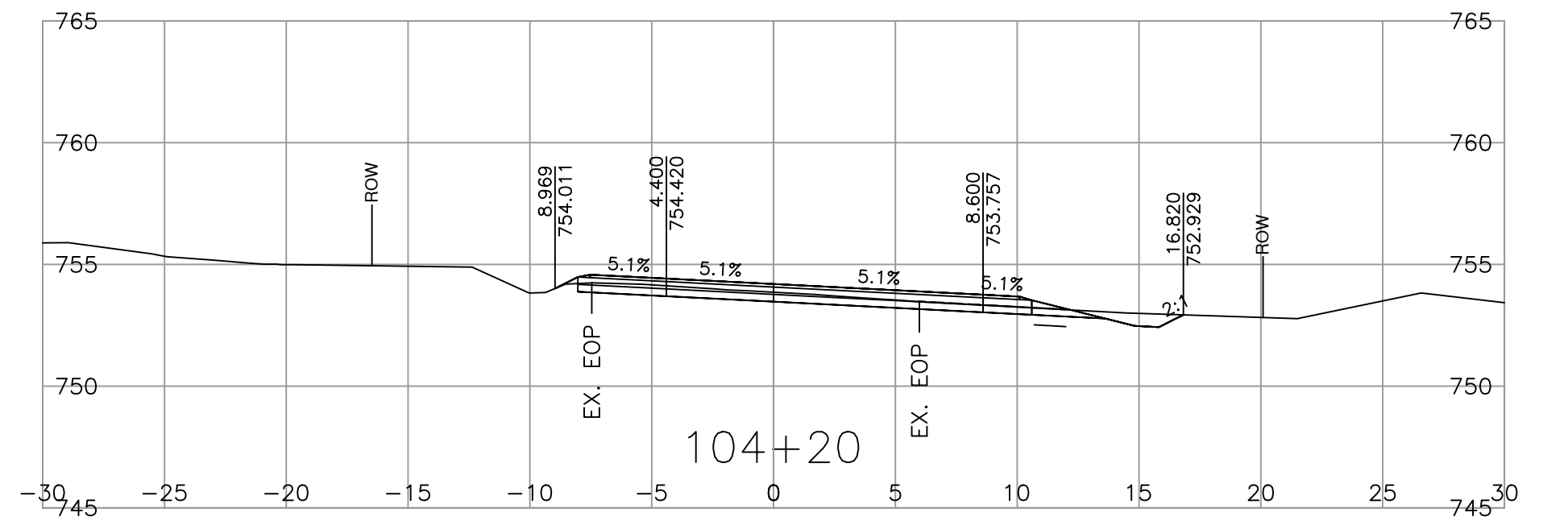
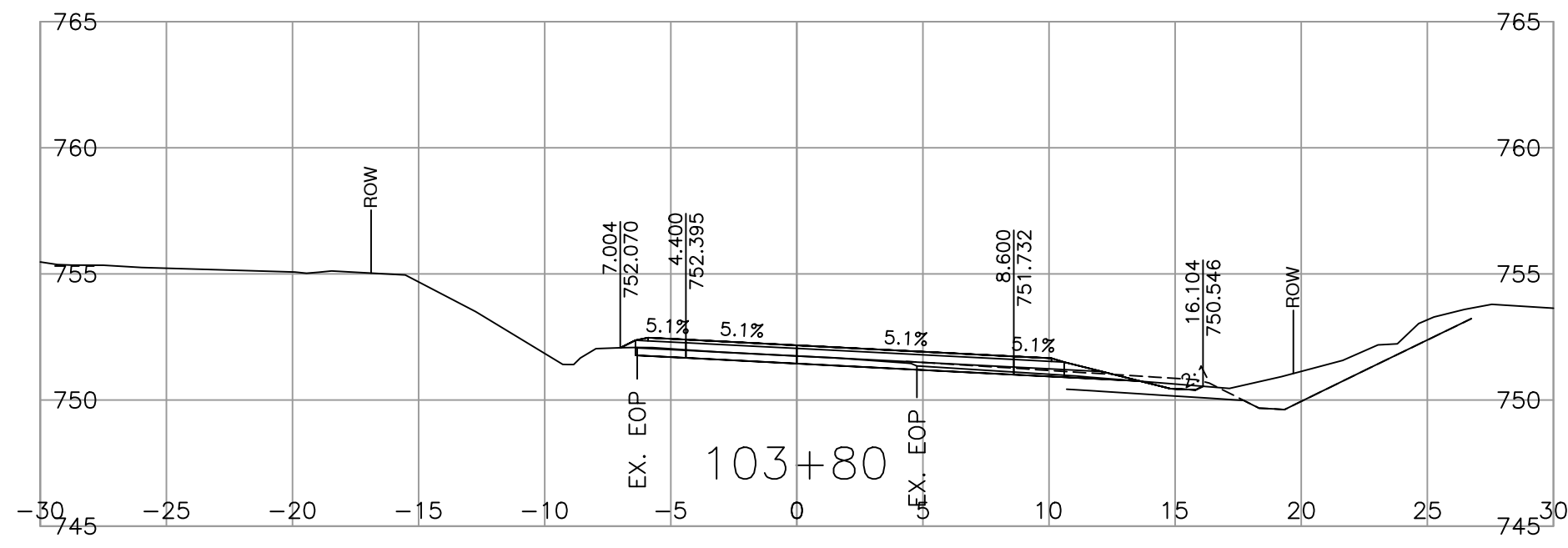
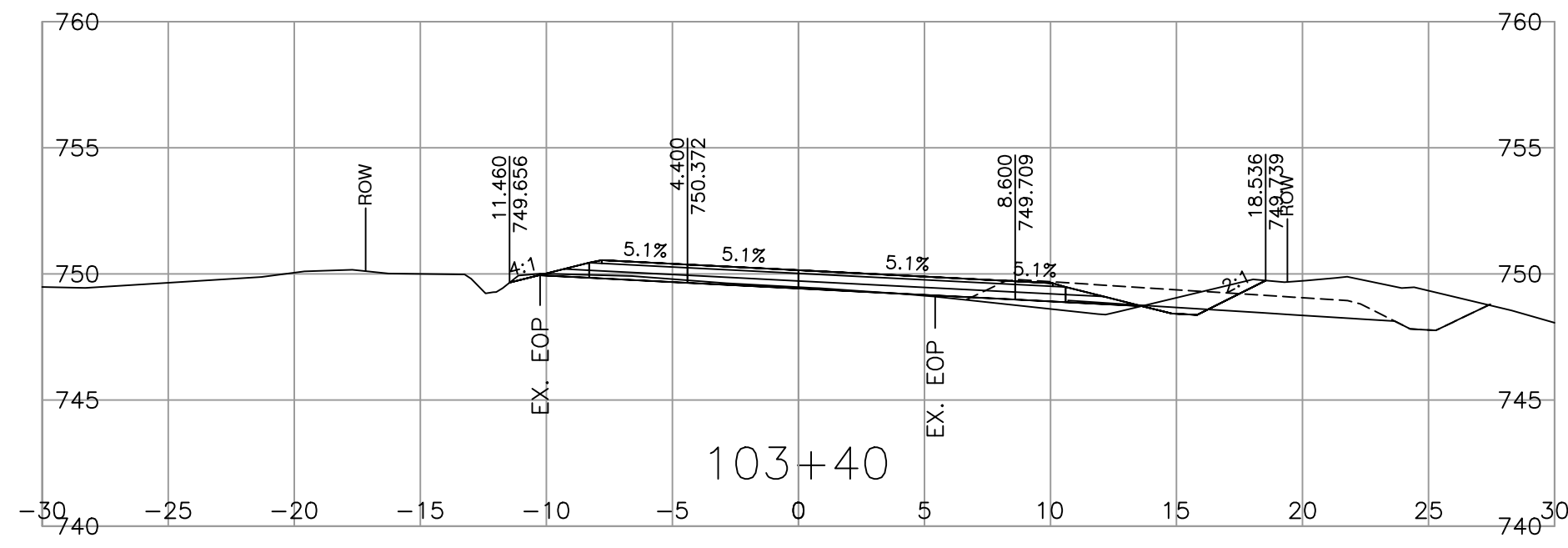
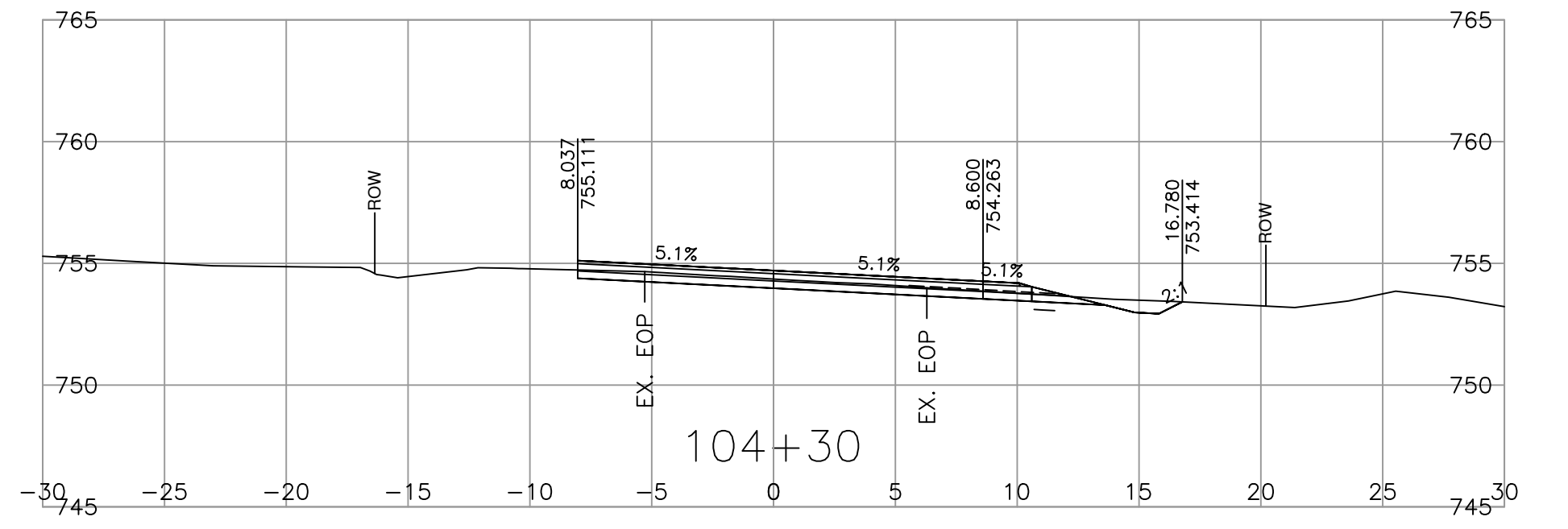
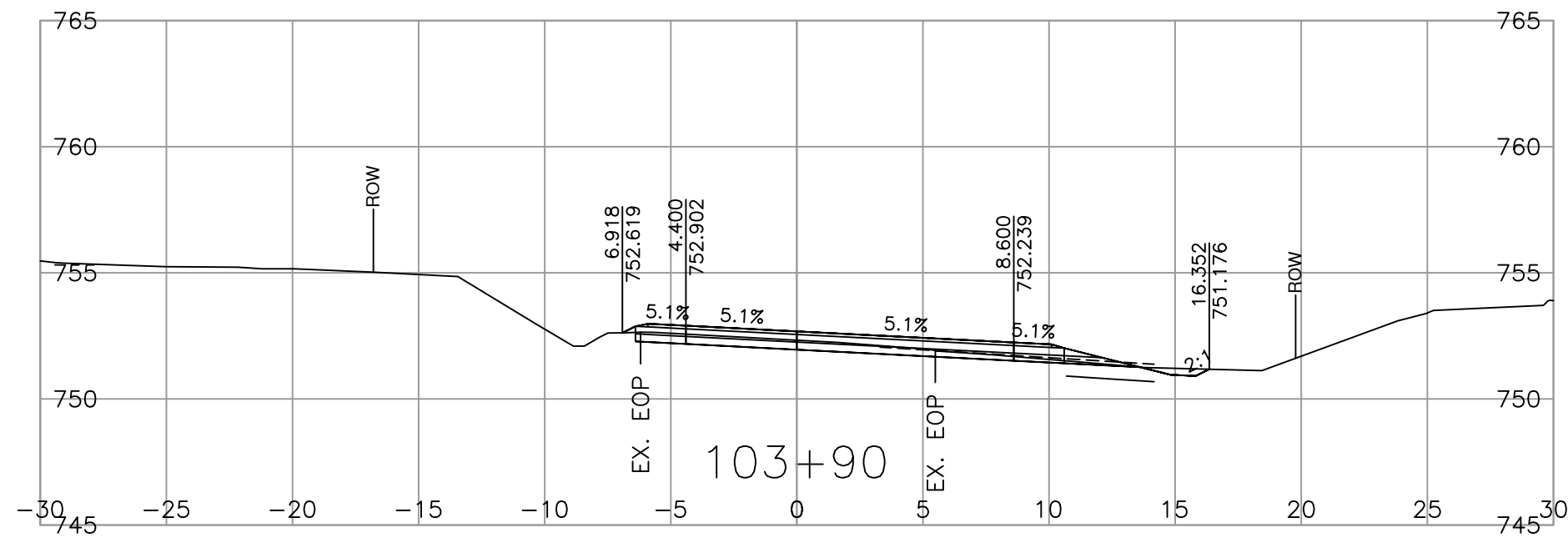
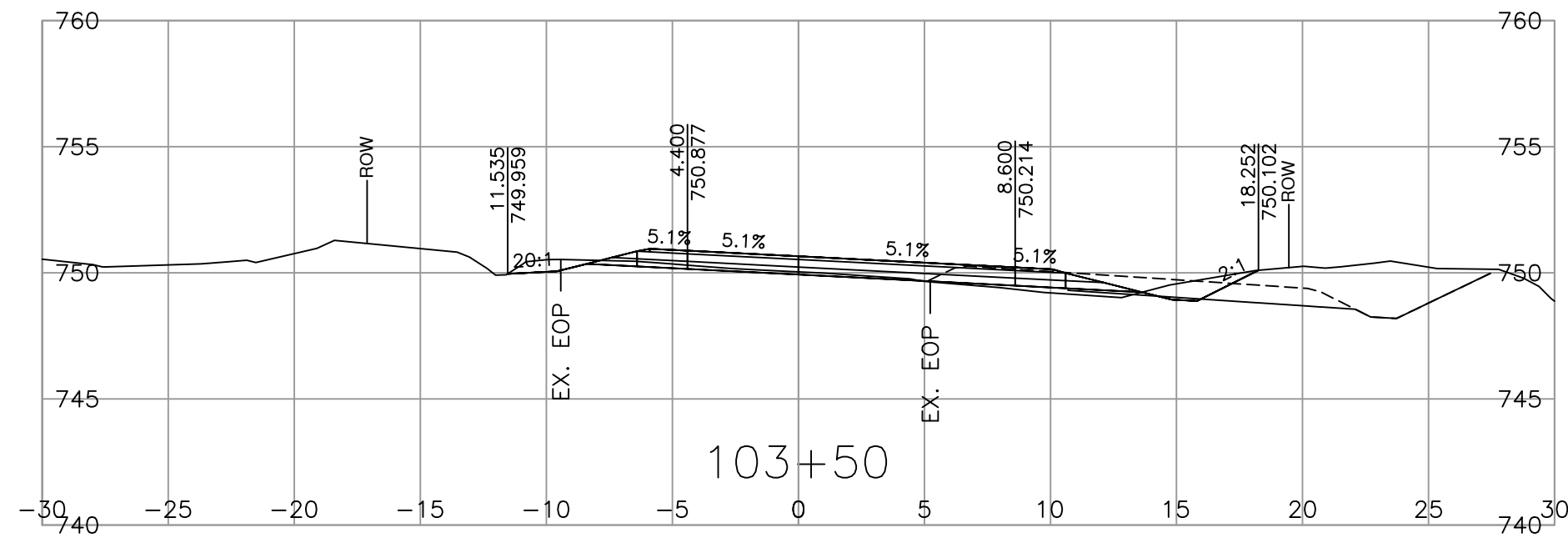
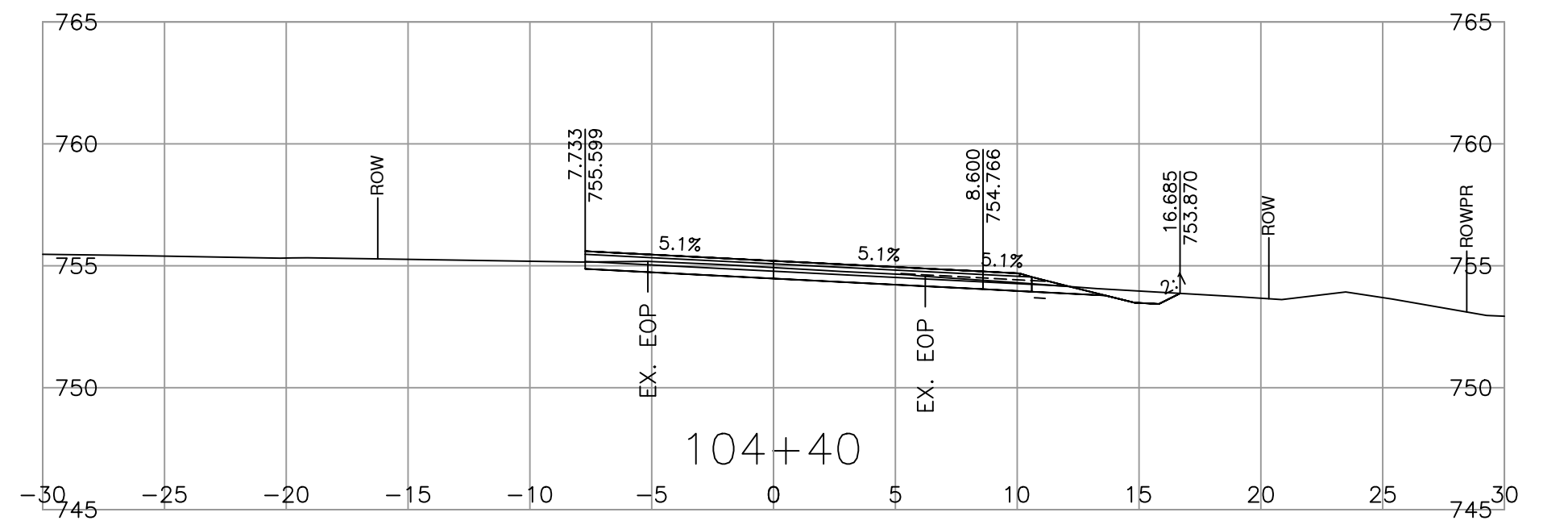
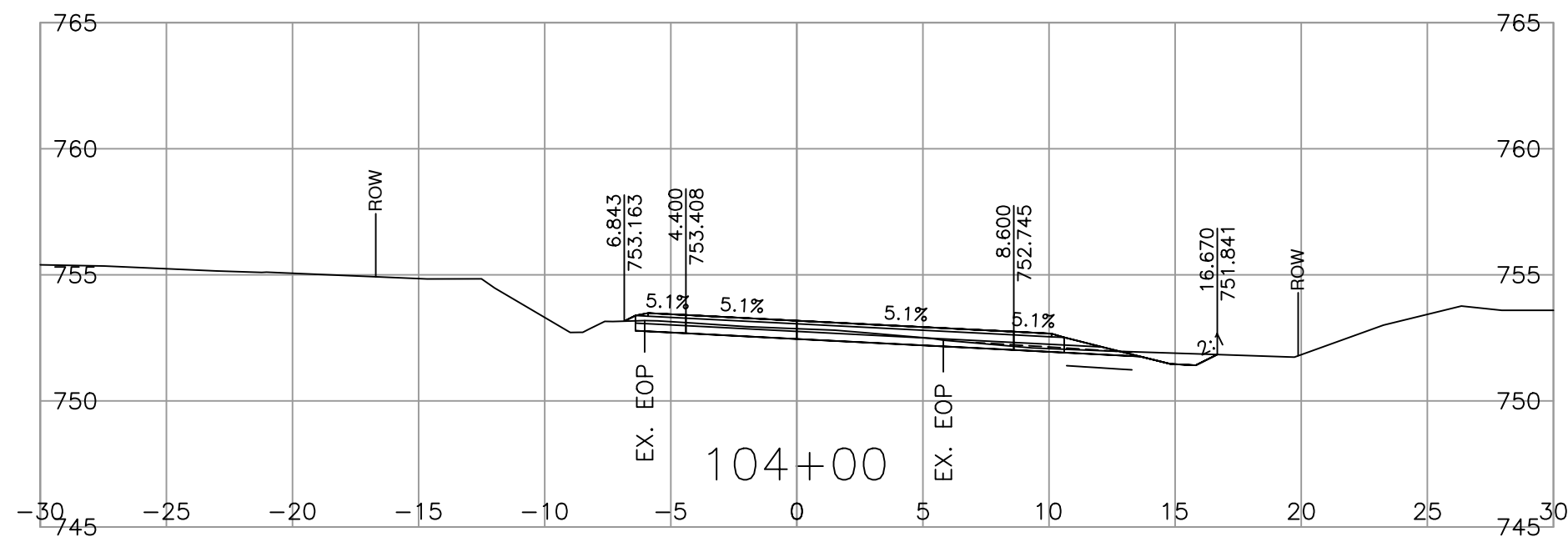
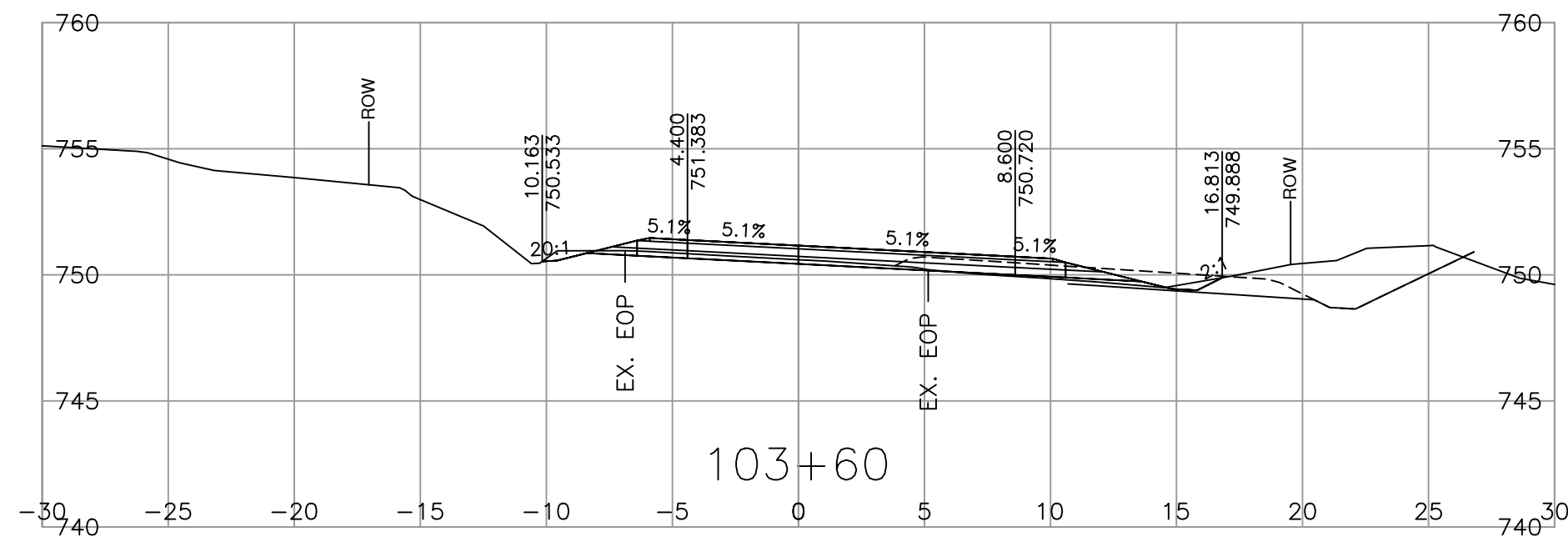
1. DETOUR DESIGN SHOWN IN DASHED LINETYPE
2. SEE BRIDGE DRAWINGS FOR POINT ELEVATIONS ON THE BRIDGE DECK AS THEY ARE NOT CONTROLLED BY THE HIGHWAY PROFILE AND SUPERELEVATION.

| | | | | | |
|--------------------------------|------------|--|----------|--|---|
| | | SNC-Lavalin Inc. Suite 1100 - 745 Thurlow St. Vancouver British Columbia V6E 0C5 Canada | | BRITISH COLUMBIA MINISTRY OF TRANSPORTATION AND INFRASTRUCTURE SOUTH COAST REGION HIGHWAY ENGINEERING AND GEOMATICS | |
| SCALE 0 2 1:250 12m | | CAD FILENAME R1-1137-1001 TO 1005 PLOT DATE 2024-05-02 | | | |
| REV | DATE | REVISIONS | NAME | | |
| | 2024-05-03 | ISSUED FOR REFERENCE | M. TROST | | |
| PROJECT NUMBER 689993 | | PERMIT TO PRACTICE NUMBER 12712-0001 | | REG | 1 |
| DRAWING NUMBER R1-1137-1003 | | REV - | | DESIGNED G. CHOW DATE 2024-05-03 QUALITY CONTROL M. TROST DATE 2024-05-03 QUALITY ASSURANCE R. WONG DATE 2024-05-03 ENGINEER OF RECORD DATE DRAWN D. MANDIC DATE 2024-05-03 | |

TEMPLATED SECTIONS

HIGHWAY 3
 SNASS CREEK BRIDGE No. 1214
 "L100" LINE HIGHWAY 3

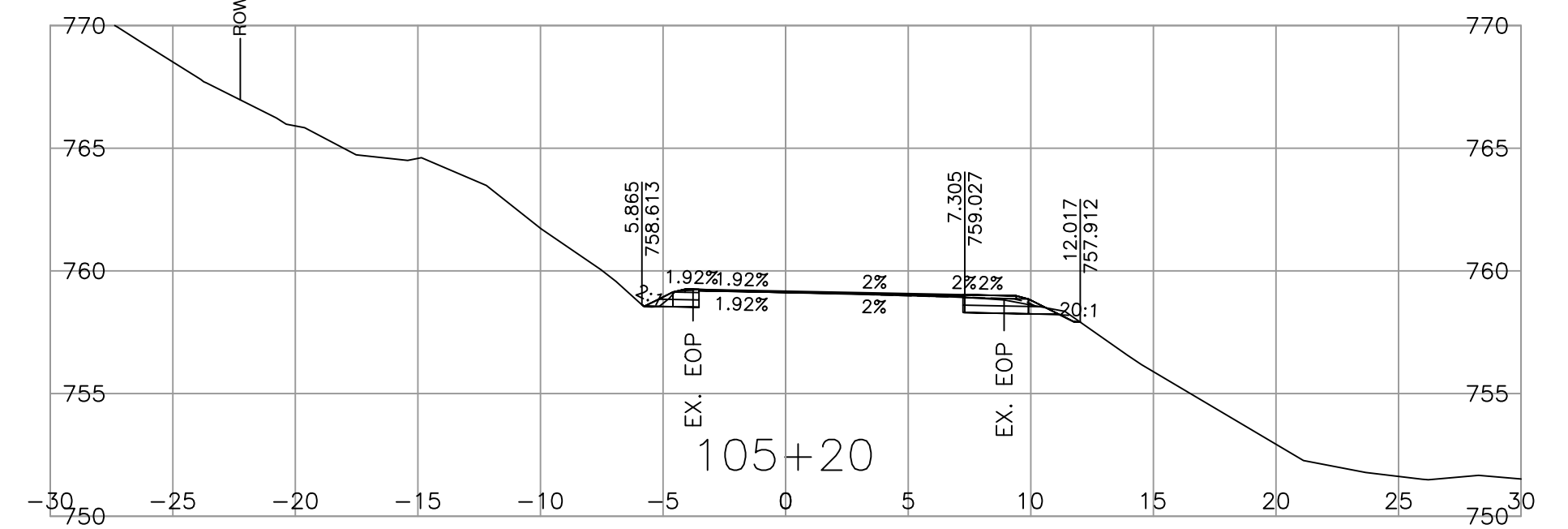
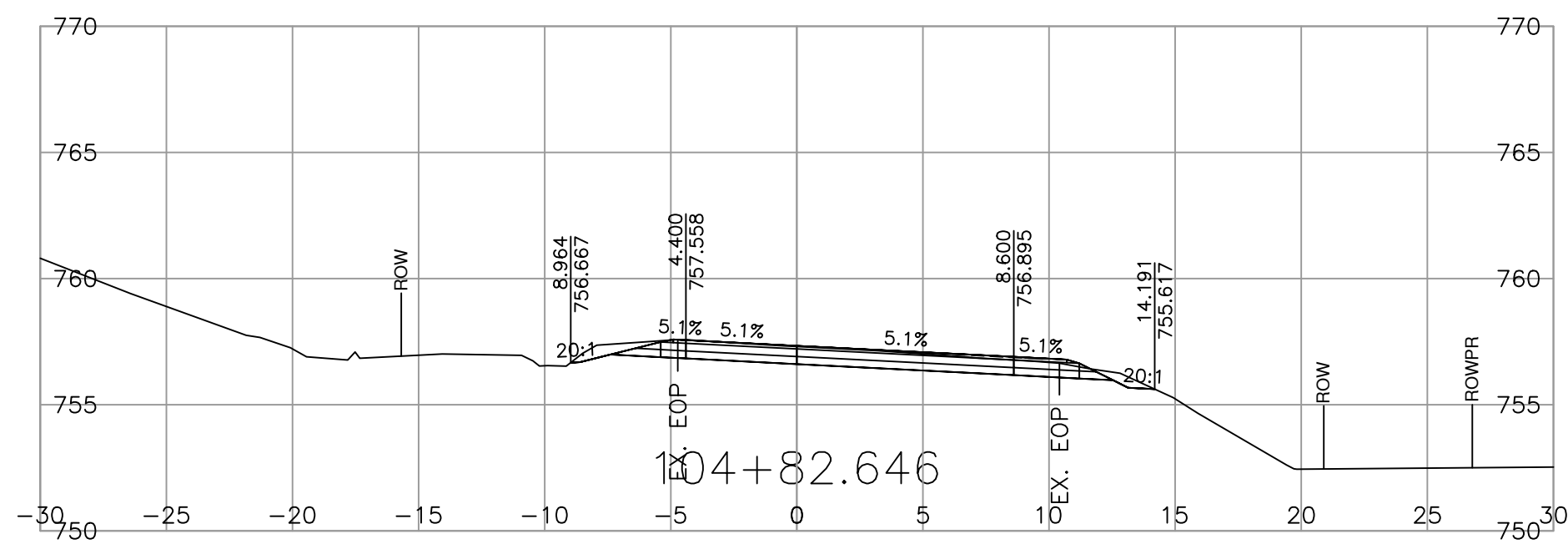
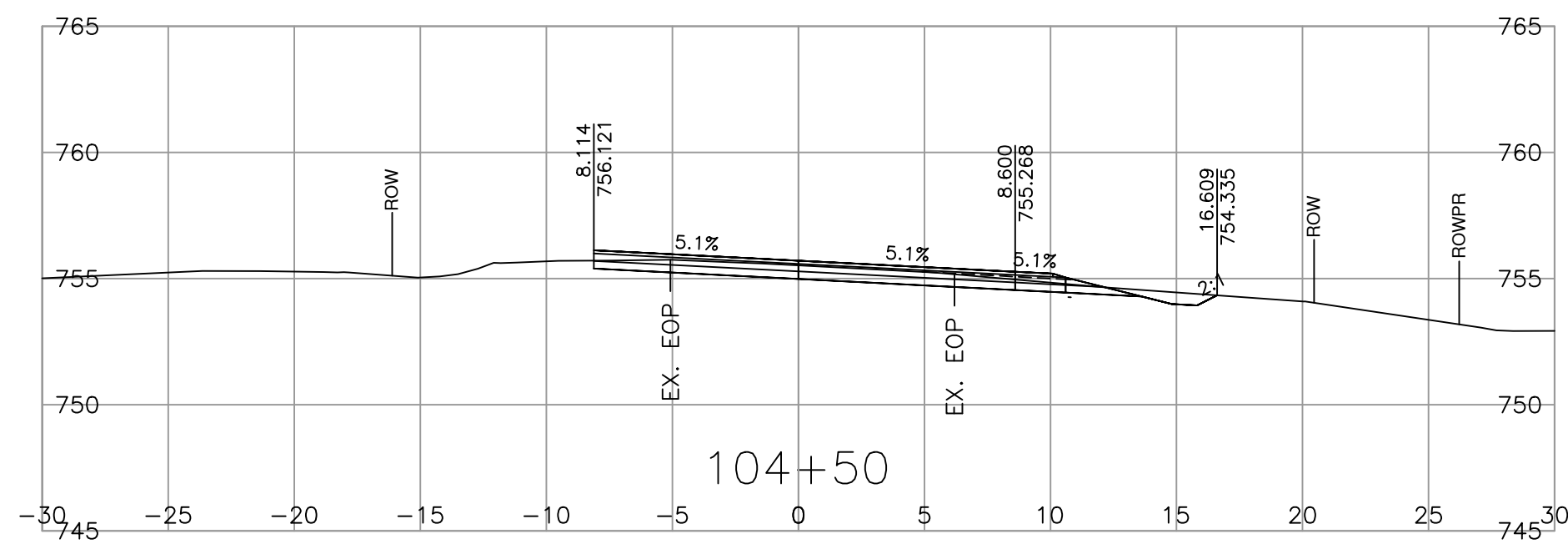
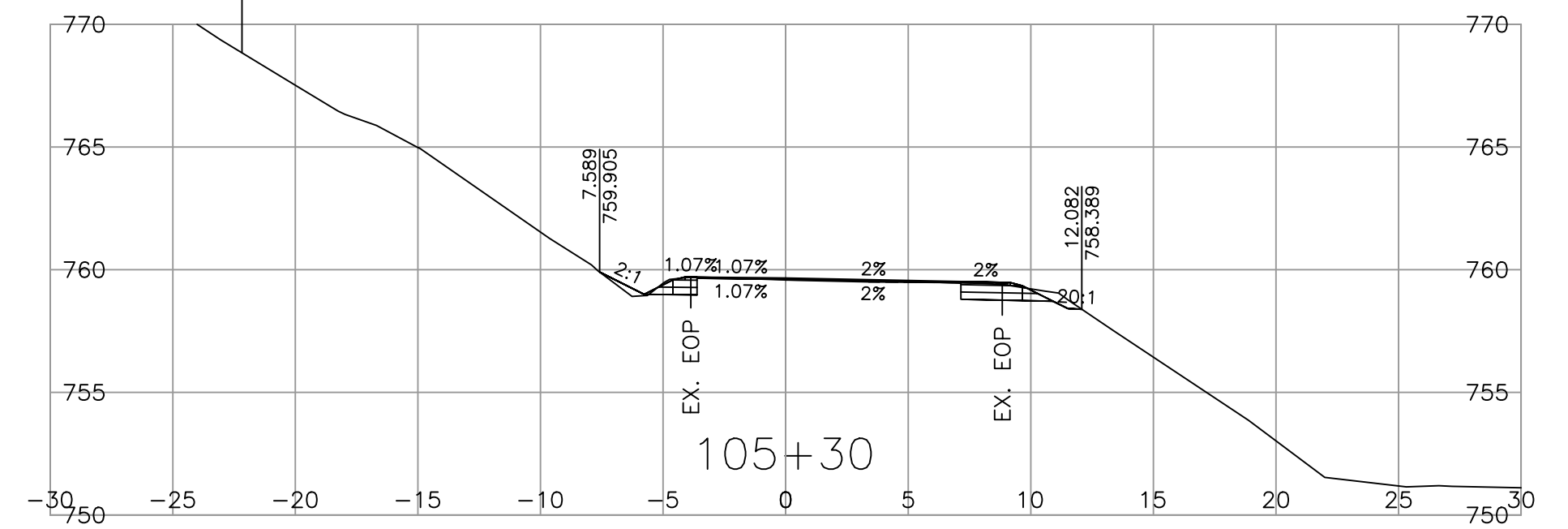
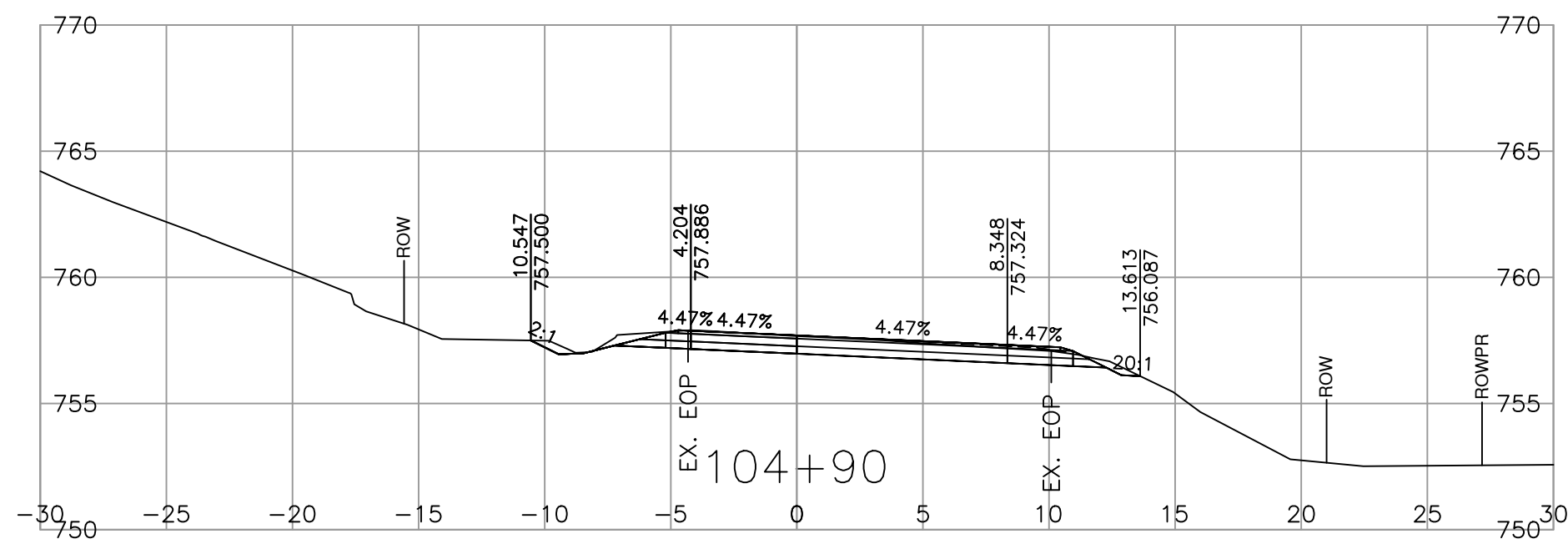
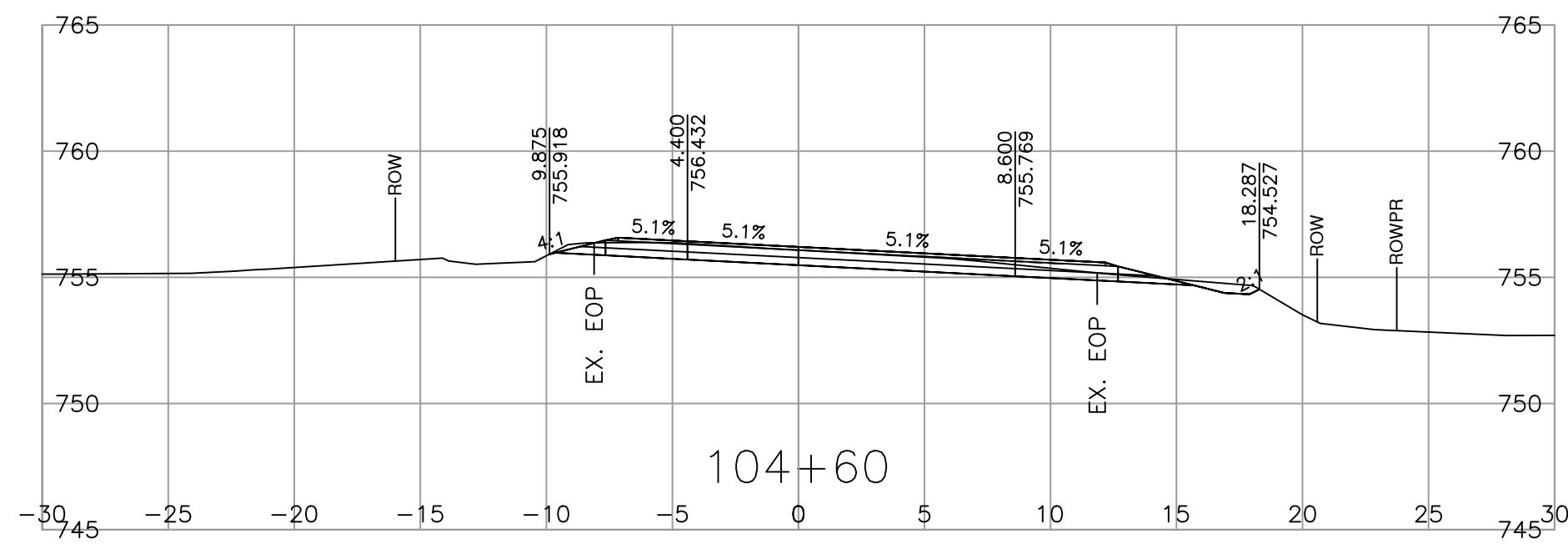
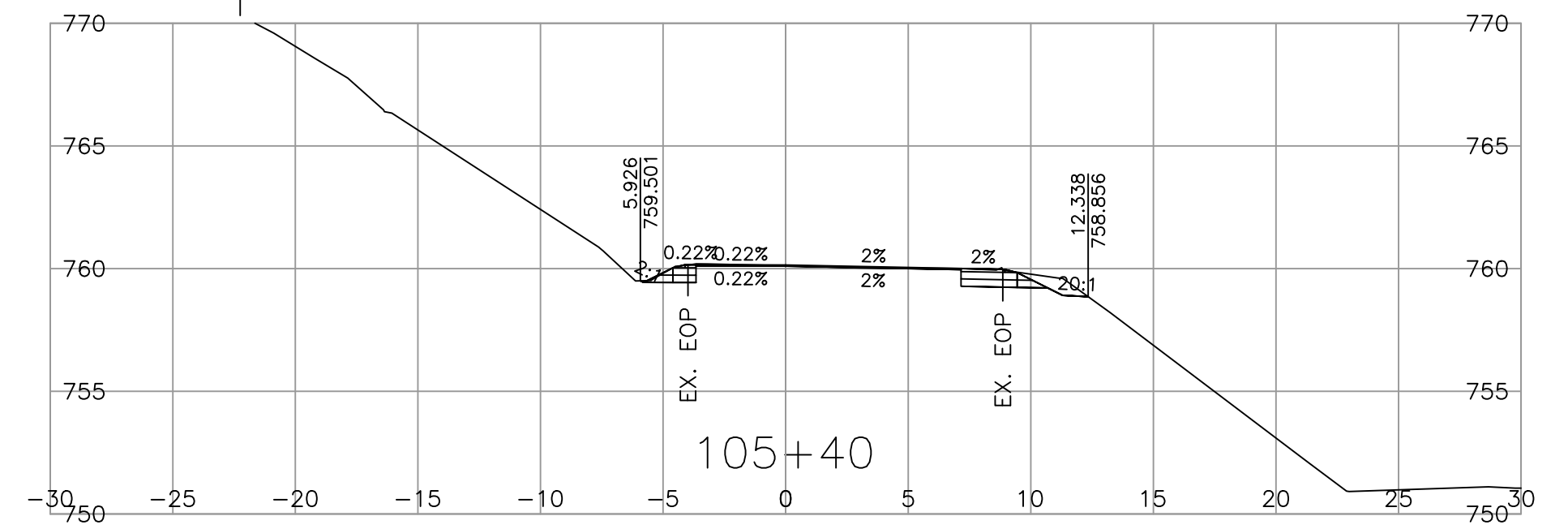
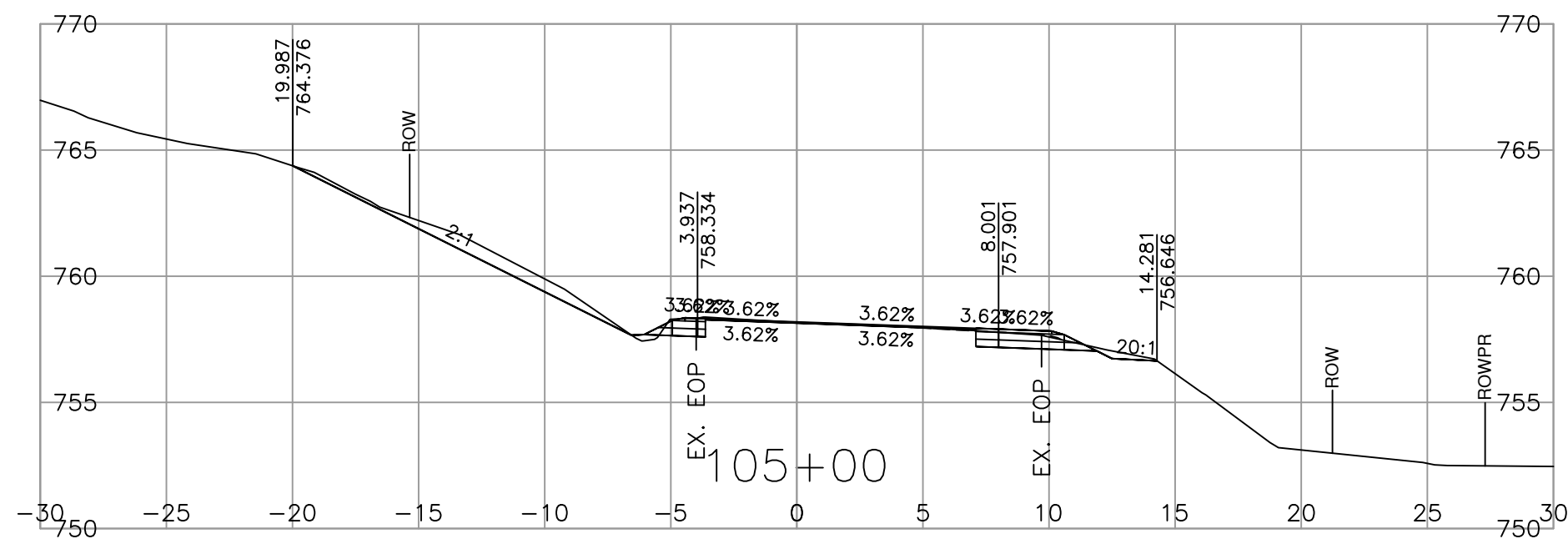
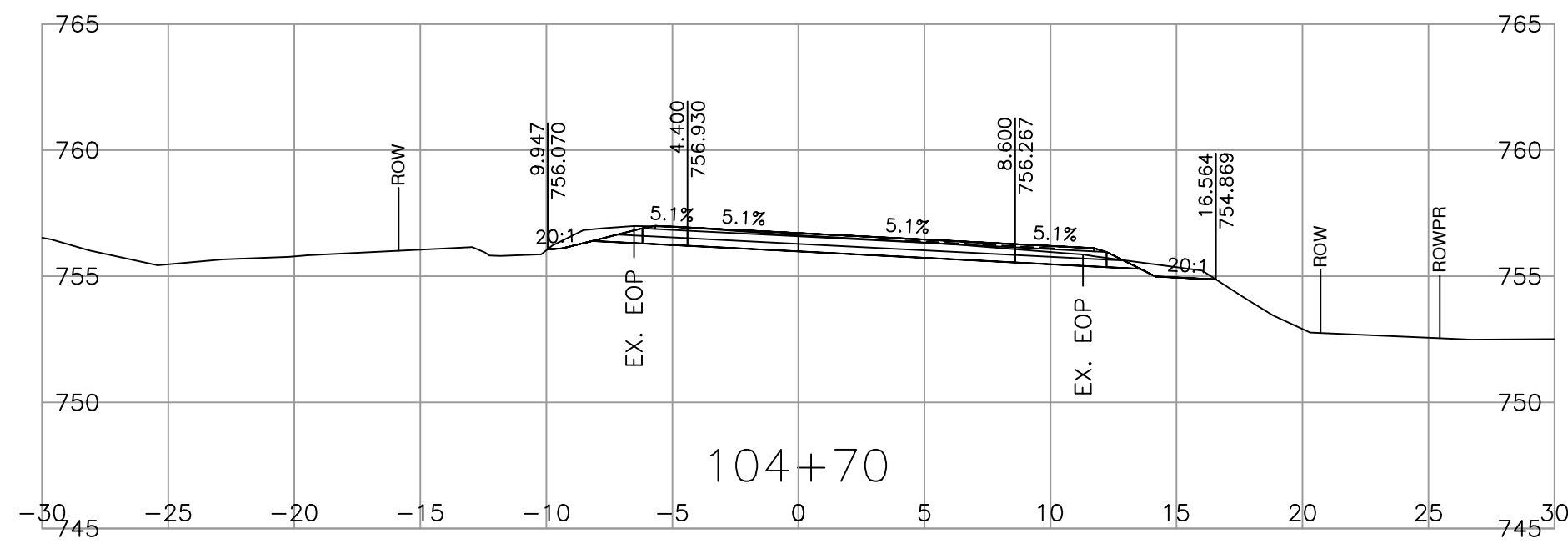
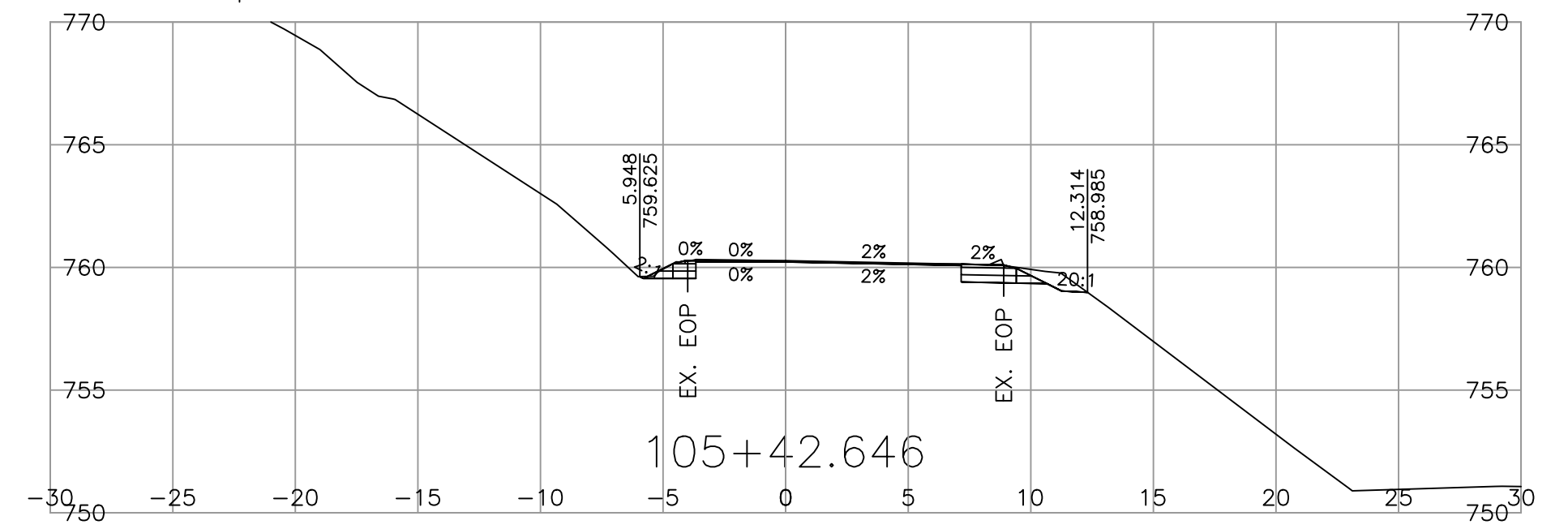
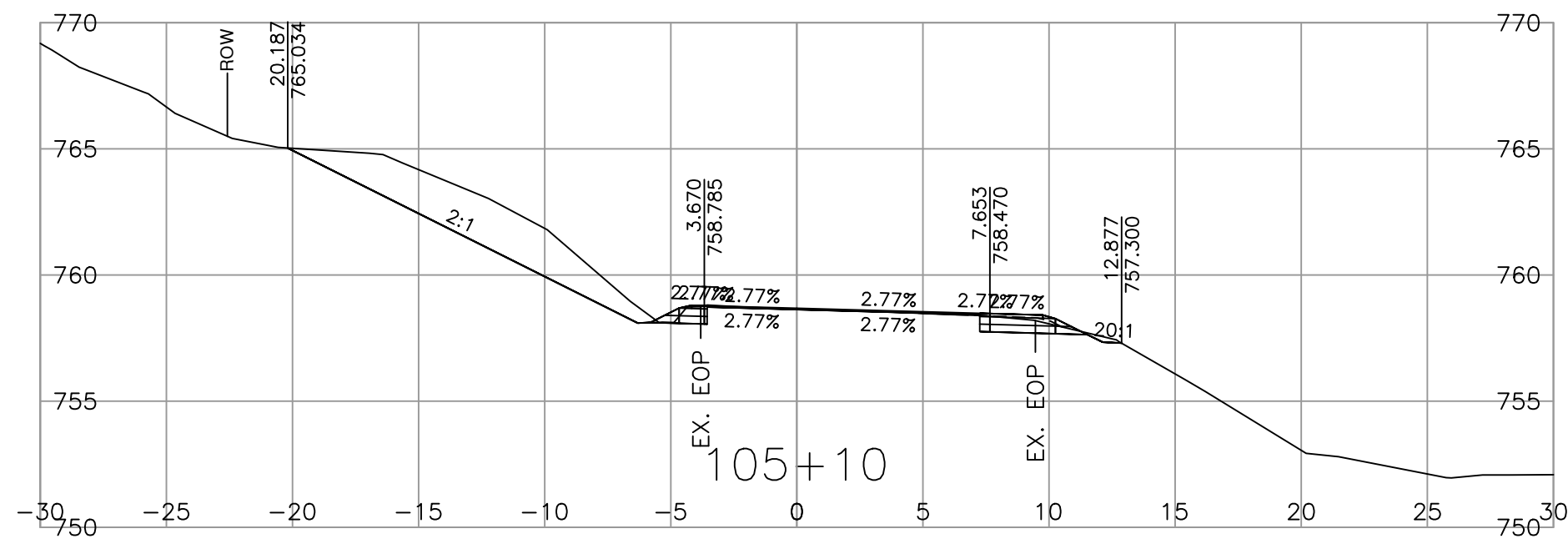
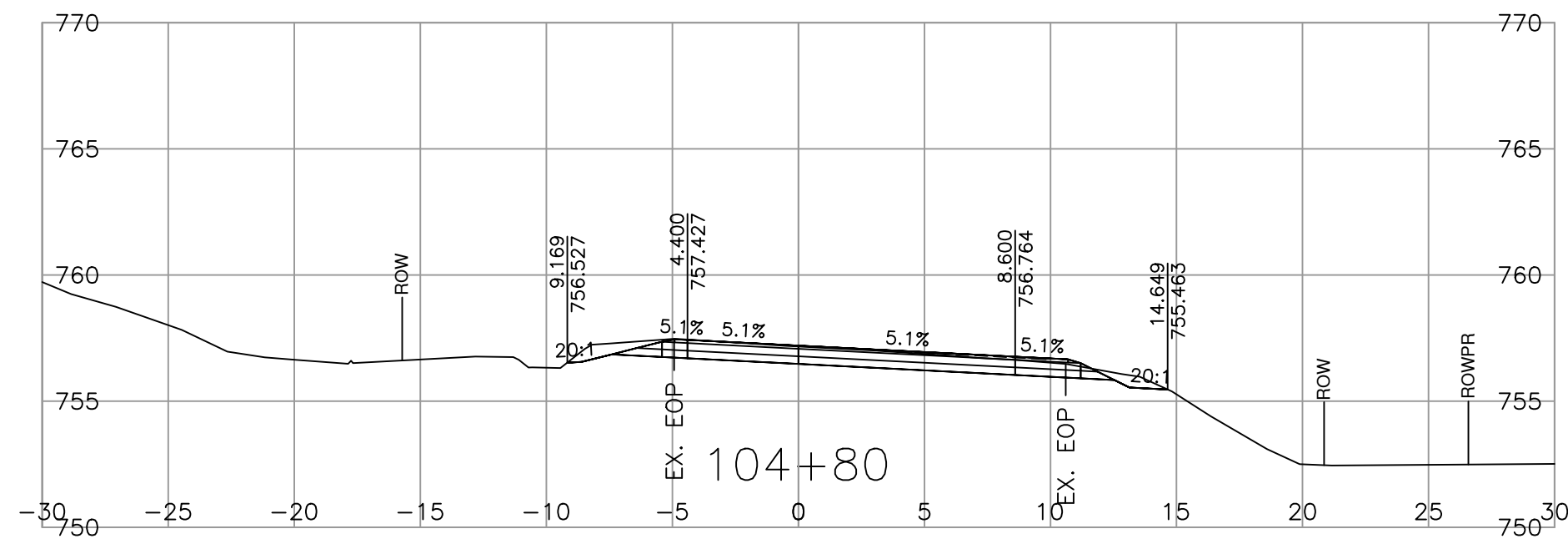
PLOT DATE: 2024/05/02 H:\DATA\689993 - Hwy 3 Snass Creek Bridge\DrawingProduction\1000_DesignSections\R1-1137-1001 TO 1005.dwg



- NOTES:
 1. DETOUR DESIGN SHOWN IN DASHED LINETYPE

| | | | | | | | |
|---------------------|------------|--|----------|--|----------------|---|----------------|
| | | SNC-Lavalin Inc. Suite 1100 - 745 Thurlow St. Vancouver British Columbia V6E 0C5 Canada | | | | MINISTRY OF TRANSPORTATION AND INFRASTRUCTURE SOUTH COAST REGION HIGHWAY ENGINEERING AND GEOMATICS | |
| SCALE 0 2 1:250 12m | | CAD FILENAME R1-1137-1001 TO 1006 PLOT DATE 2024-05-02 | | TEMPLATED SECTIONS HIGHWAY 3 SNASS CREEK BRIDGE No. 1214 *L100" LINE HIGHWAY 3 | | | |
| REV | DATE | REVISIONS | NAME | DESIGNED <u>G.CHOW</u> DATE <u>2024-05-03</u> QUALITY CONTROL <u>M.TROST</u> DATE <u>2024-05-03</u> QUALITY ASSURANCE <u>R.WONG</u> DATE <u>2024-05-03</u> DRAWN <u>D.MANDIC</u> DATE <u>2024-05-03</u> | | | |
| | 2024-05-03 | ISSUED FOR REFERENCE | M. TROST | ENGINEER OF RECORD _____ DATE _____ PERMIT TO PRACTICE NUMBER _____ | | | |
| | | | | FILE NUMBER | PROJECT NUMBER | REG | DRAWING NUMBER |
| | | | | 689993 | 12712-0001 | 1 | R1-1137-1004 |

PLOT DATE: 2024/05/02 H:\DATA\689993 - Hwy 3 Snass Creek Bridge\DrawingProduction\1000_DesignSections\R1-1137-1001 TO 1005.dwg



- NOTES:
 1. DETOUR DESIGN SHOWN IN DASHED LINETYPE

| | | | | | | | |
|---|--|--|--|---|--|---|--|
| | | SNC-Lavalin Inc. Suite 1100 - 745 Thurlow St. Vancouver British Columbia V6E 0C5 Canada | | | | MINISTRY OF TRANSPORTATION AND INFRASTRUCTURE SOUTH COAST REGION HIGHWAY ENGINEERING AND GEOMATICS | |
| SCALE 0 2 1:250 12m | | CAD FILENAME R1-1137-1001 TO 1005 | | PLOT DATE 2024-05-02 | | TEMPLATED SECTIONS | |
| HIGHWAY 3 SNASS CREEK BRIDGE No. 1214 "L100" LINE HIGHWAY 3 | | DESIGNED G.CHOW DATE 2024-05-03 | | QUALITY CONTROL M.TROST DATE 2024-05-03 | | QUALITY ASSURANCE R.WONG DATE 2024-05-03 | |
| ENGINEER OF RECORD | | PERMIT TO PRACTICE NUMBER | | DRAWN D.MANDIC DATE 2024-05-03 | | DATE | |
| FILE NUMBER 689993 | | PROJECT NUMBER 12712-0001 | | REG 1 | | DRAWING NUMBER R1-1137-1005 | |