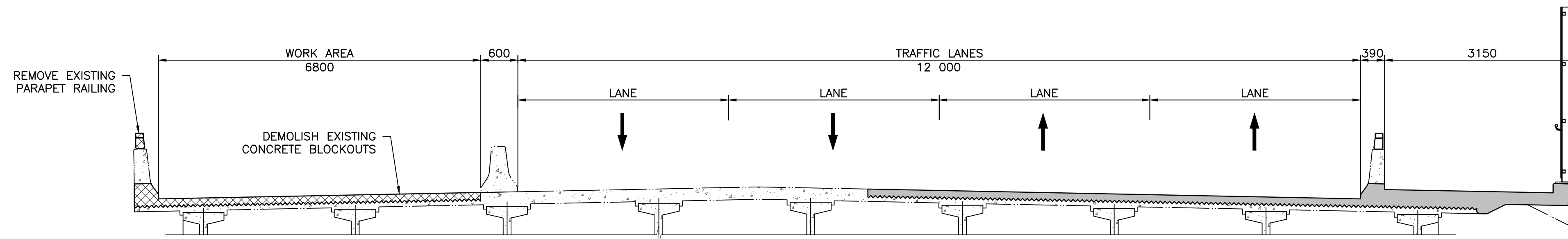
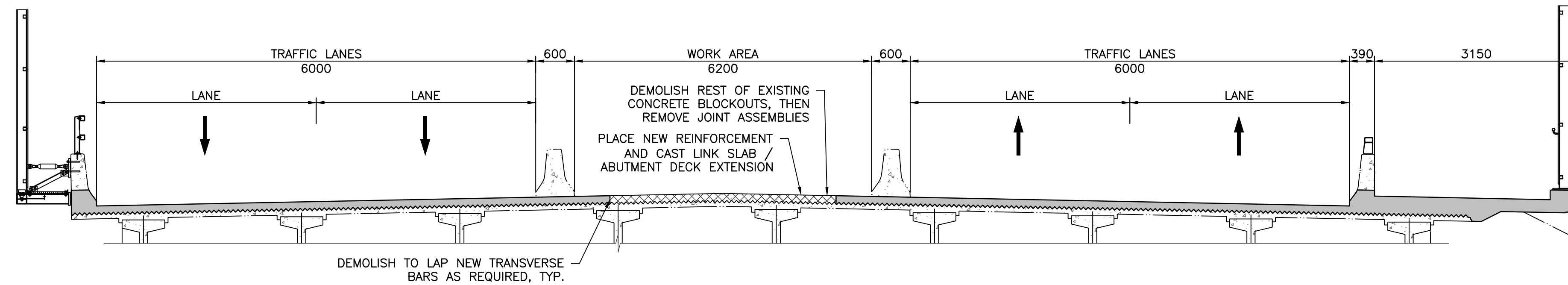


STAGE 1 – SOUTH SIDE: JOINT DEMOLITION AND LINK SLAB CONSTRUCTION



STAGE 2 – NORTH SIDE: JOINT DEMOLITION AND LINK SLAB CONSTRUCTION



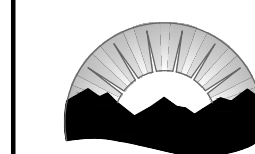
STAGE 3 – CENTER: JOINT DEMOLITION AND LINK SLAB CONSTRUCTION

**NOTES:**

1. DELINEATORS ARE REQUIRED TO SEPARATE OPPOSING TRAFFIC DIRECTIONS.
2. MINISTRY STANDARD PRECAST CONCRETE BARRIERS ARE REQUIRED TO SEPARATE WORK AREA FROM TRAFFIC LANES.

M M MOTT MACDONALD			
Rev	Date	Description	Init

R E V I S I O N S



**BRITISH COLUMBIA**

Ministry of Transportation & Transit  
South Coast Region

LOWER MAINLAND HIGHWAY DISTRICT  
HIGHWAY No. 7B

**COQUITLAM RIVER BRIDGE  
PROPOSED DECK CONSTRUCTION STAGING**

PREPARED UNDER THE DIRECTION OF	DESIGNED	GL	DATE	APR. 10, 2025
TONY MARTIN, P. Eng.	CHECKED	BZ	DATE	APR. 10, 2025
ENGINEER OF RECORD	DRAWN	AB	DATE	APR. 10, 2025
JULY 17, 2025	PROJECT No.		12663-2025	
DATE	REG.	DRAWING No.		2696-201
EGBC PERMIT TO PRACTICE NUMBER 1001591	1			