

Appendix J







Trans-Canada Trail

Trans Canada Trail



CRD to CVRD






Proposed Connection

Trans Canada Trail

-  Route determined, land acquired, built, in use
-  Route determined, land acquired, built, but not open to the public
-  Route determined, partially built, awaiting future development
-  Route determined, land acquired, not yet built
-  Interim Route
-  Public and private land, route not yet determined

Contours (20 meter interval)

-  Contour - Index
-  Contour - Intermediate

-  Major CRD Roads
-  Roads
-  Galloping Goose Regional Trail
-  Railroad
-  Selected Power Transmission Lines
-  Water Features
-  CRD/CVRD Boundary
-  CRD Waterlands

CRD Parks

-  Provincial Park
-  Regional Park
-  Municipal Park

DRAFT



Capital Regional District
PARKS

490 Atkins Avenue, Victoria BC V9B 2Z8
tel (250) 478-3344 fax (250) 478-5416

e: crdparks@crd.bc.ca | www.crd.bc.ca/parks

October 17, 2003
Coordinate System: Universal Transverse Mercator, Zone 10 North
North American Datum 1983

0 0.25 0.5 1 1.5 2 Kilometers
Map Document: Trans_Canada_Trail_Detail.mxd

