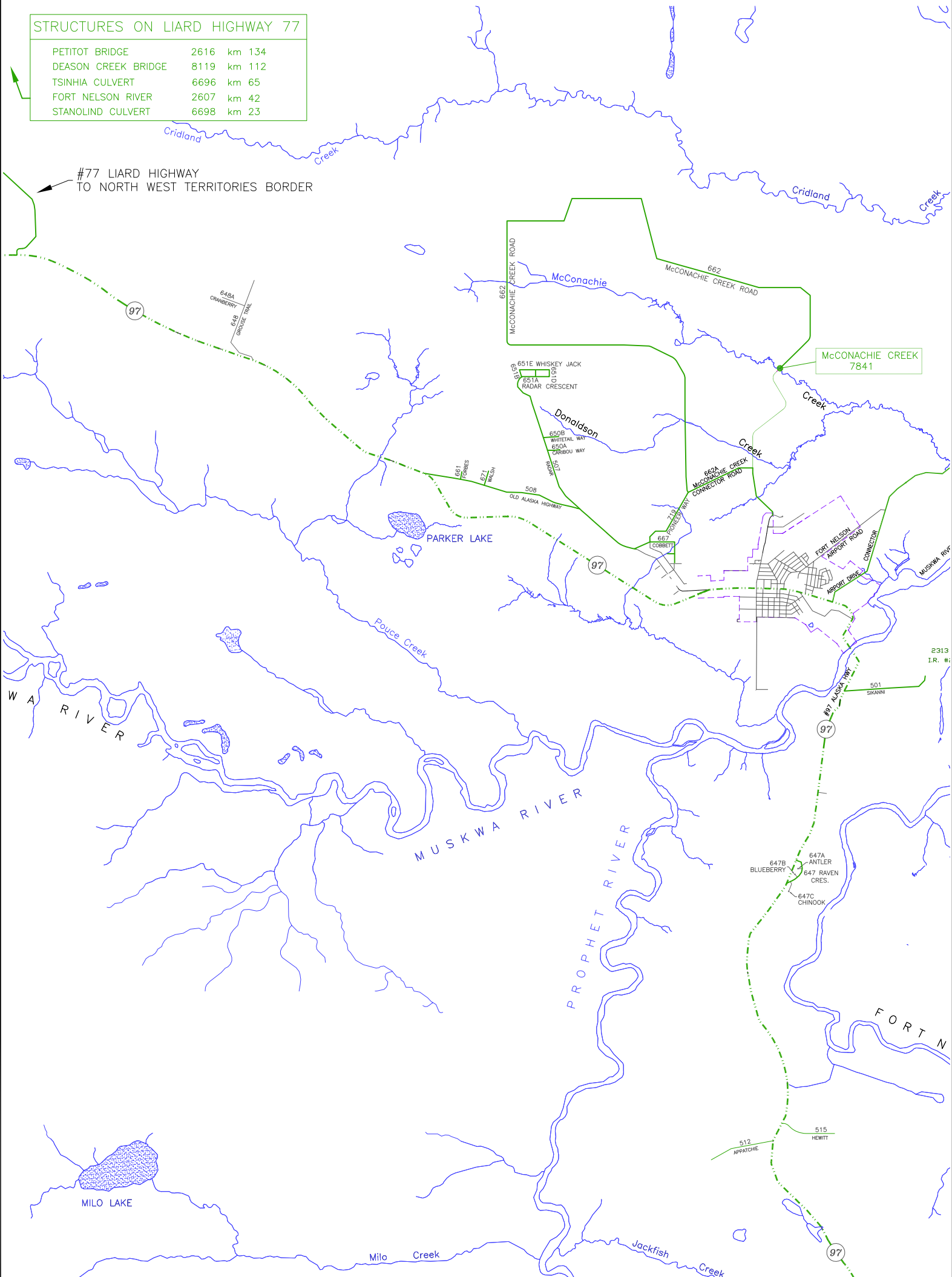


**STRUCTURES ON LIARD HIGHWAY 77**





PETITOT BRIDGE	2616	km 134
DEASON CREEK BRIDGE	8119	km 112
TSINHIA CULVERT	6696	km 65
FORT NELSON RIVER	2607	km 42
STANOLIND CULVERT	6698	km 23



**BRITISH  
COLUMBIA**

**Ministry of Transportation  
& Infrastructure**  
Peace Highways District

**FORT NELSON  
85 TONNE PERMIT ROUTE  
NOVEMBER 2009**

-  ROADS AND STRUCTURES APPROVED FOR 85 TONNES
-  ROADS APPROVED FOR 85 TONNES – OTHER JURISTITION
-  ROADS AND STRUCTURES NOT EVALUATED OR NOT ADEQUATE FOR 85 TONNES
-  ROADS HAVING STRUCTURES WITH POSTED WEIGHT RESTRICTION