











GeoBC strives to make valuable datasets available through the [BC Geographic Warehouse](#) and the [BC Data Catalogue](#).

Whether used for community or economic planning or emergency response purposes, the location of important facilities can be crucial to decision making. Seven newly-published point datasets are published under the [Open Government Licence – British Columbia](#):

 Arena  Community Hall  Recreation  Museum	<p><b>Civic Facilities</b> is a point dataset identifying local arts, culture and recreational facilities in British Columbia.</p> <p><a href="https://catalogue.data.gov.bc.ca/dataset/civic-facilities">https://catalogue.data.gov.bc.ca/dataset/civic-facilities</a></p>
	<p><b>Local Government Offices</b> is a point dataset identifying local government offices in British Columbia</p> <p><a href="https://catalogue.data.gov.bc.ca/dataset/edit/local-government-offices">https://catalogue.data.gov.bc.ca/dataset/edit/local-government-offices</a></p>
	<p><b>Ferry Terminals</b> is a point dataset identifying both coastal and inland vehicle and passenger ferry terminals in British Columbia.</p> <p><a href="https://catalogue.data.gov.bc.ca/dataset/ferry-terminals">https://catalogue.data.gov.bc.ca/dataset/ferry-terminals</a></p>
	<p><b>Food Banks</b> is a point dataset identifying food banks in British Columbia.</p> <p><a href="https://catalogue.data.gov.bc.ca/dataset/food-banks">https://catalogue.data.gov.bc.ca/dataset/food-banks</a></p>
	<p><b>Golf Courses</b> is a point dataset identifying the location of golf courses in British Columbia.</p> <p><a href="https://catalogue.data.gov.bc.ca/dataset/golf-courses">https://catalogue.data.gov.bc.ca/dataset/golf-courses</a></p>
	<p><b>Ski Resorts</b> is a point dataset identifying the location of ski resorts in British Columbia.</p> <p><a href="https://catalogue.data.gov.bc.ca/dataset/ski-resorts">https://catalogue.data.gov.bc.ca/dataset/ski-resorts</a></p>
	<p><b>Correctional Facilities</b> is a point dataset identifying the location of prisons, pretrial custody and youth custody facilities in British Columbia.</p> <p><a href="https://catalogue.data.gov.bc.ca/dataset/correctional-facilities">https://catalogue.data.gov.bc.ca/dataset/correctional-facilities</a></p>

The **Local and Regional Greenspaces** dataset is also now available under [Open Government Licence – British Columbia](#).

	<p><b>Local and Regional Greenspaces</b> contains spatial and attribute information for local and regional greenspaces in British Columbia. Local and regional greenspaces are municipal or regional district lands designated by local government agencies and managed for public enjoyment, ecosystem or wildlife values.</p> <p><a href="https://catalogue.data.gov.bc.ca/dataset/local-and-regional-greenspaces">https://catalogue.data.gov.bc.ca/dataset/local-and-regional-greenspaces</a></p>
-----------------------------------------------------------------------------------	------------------------------------------------------------------------------------------------------------------------------------------------------------------------------------------------------------------------------------------------------------------------------------------------------------------------------------------------------------------------------------------------------------------------------------------------------------------------------------------------------

Five **Atlas of Canada 1:1,000,000 National Scale datasets** have been published to the BCGW (BC portion of the national datasets). The Atlas of Canada National Scale Data 1:1,000,000 Series consists of a number of data sets that were compiled to be used for atlas large scale (1:1,000,000 to 1:4,000,000) mapping. These data sets have been integrated so that their relative positions are cartographically correct. They are available under [Open Government Licence - Canada](#).

<https://catalogue.data.gov.bc.ca/dataset/atlas-of-canada-1-1-000-000-national-scale-data-rivers>

<https://catalogue.data.gov.bc.ca/dataset/atlas-of-canada-1-1-000-000-national-scale-data-roads>

<https://catalogue.data.gov.bc.ca/dataset/atlas-of-canada-1-1-000-000-national-scale-data-waterbodies>

<https://catalogue.data.gov.bc.ca/dataset/atlas-of-canada-1-1-000-000-national-scale-data-political-boundaries>

<https://catalogue.data.gov.bc.ca/dataset/atlas-of-canada-1-1-000-000-national-scale-data-populated-places>