

Base Map Online Store – How to Order Air Photos

Orders for digital air photos, digital orthophoto mapsheets, TRIM digital vector data mapsheets, raster base maps and other products can be placed via the **Base Map Online Store** <http://www.geobc.gov.bc.ca> with VISA, Mastercard or AMEX. The application can be launched directly from <http://openmaps.gov.bc.ca/imfows13/imf.jsp?site=idt>.

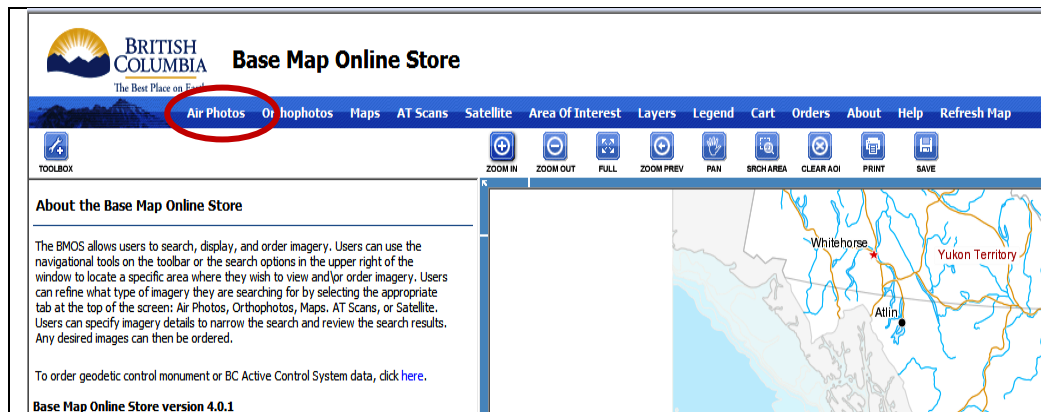
Supported browsers are: MS Internet Explorer 6 or higher, Netscape 8/9 or Mozilla Firefox 3.0.

A valid **Business BCeID** or **Basic BCeID** (<http://www.bceid.ca>) or **IDIR** account (for BC Government staff) is required to login. A Basic BCeID can be setup online in a few minutes.

Navigate to your area of interest by entering a **Place Name, Mapsheet or Address** in the search field in the upper right hand corner of the screen or by using the **Pan** and **Zoom** tools or by using the **Area of Interest** selection tools on the main menu toolbar.

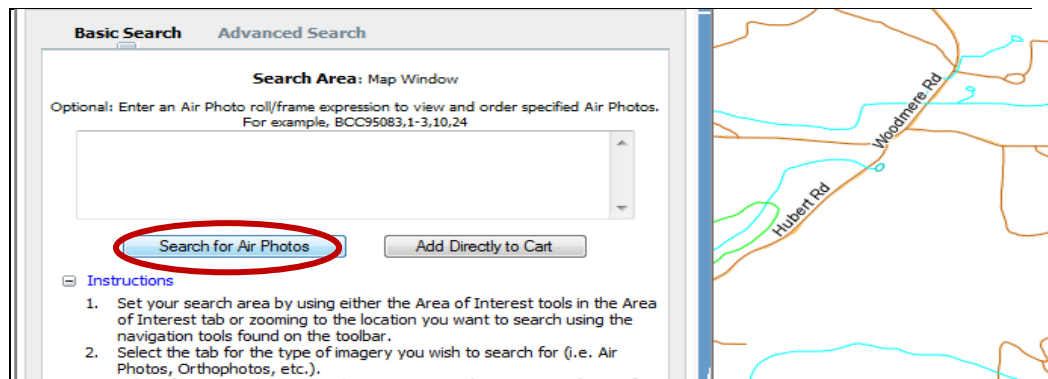
Once you have determined your area of interest, select the following:

Click the Air Photos tab

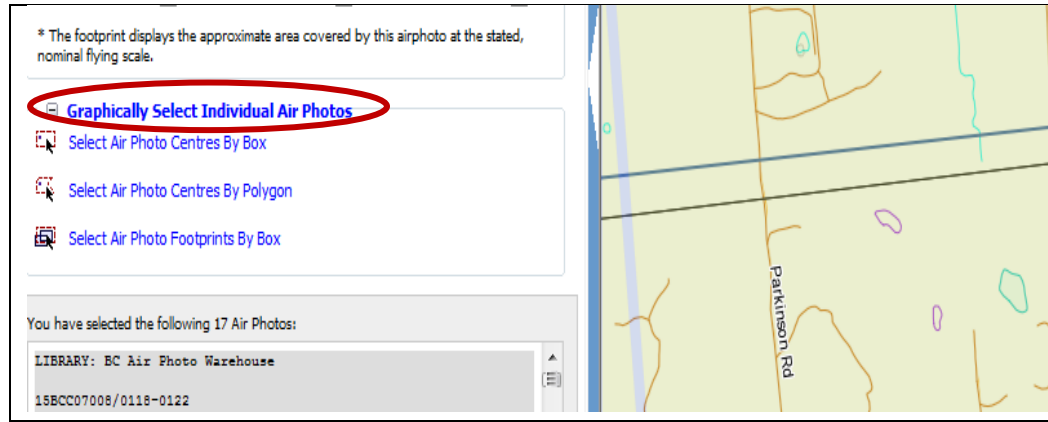


Click the Search for Air Photos tab

A list of most recent air photos will be displayed

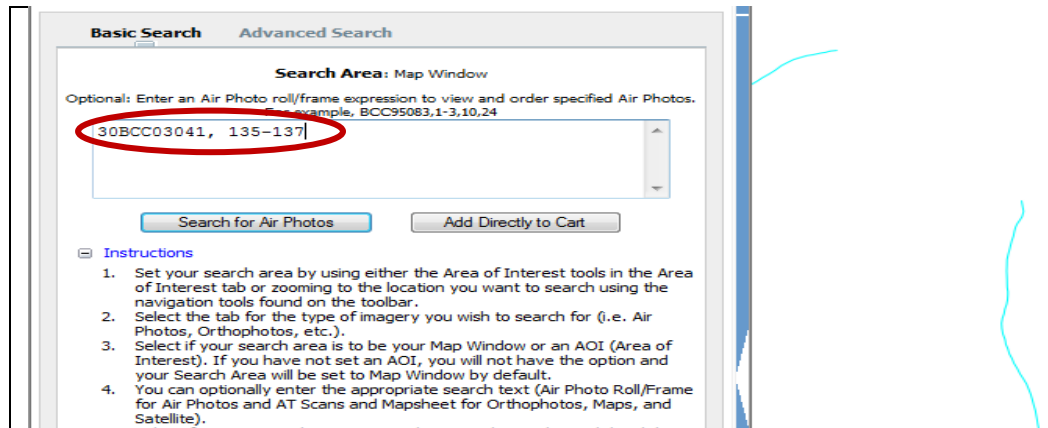


To view image details, choose one of three options from **Graphically Select Individual Air Photos** by drawing a box around the Air Photo Centre(s), drawing a Polygon or selecting one or more footprints



Search Area Window

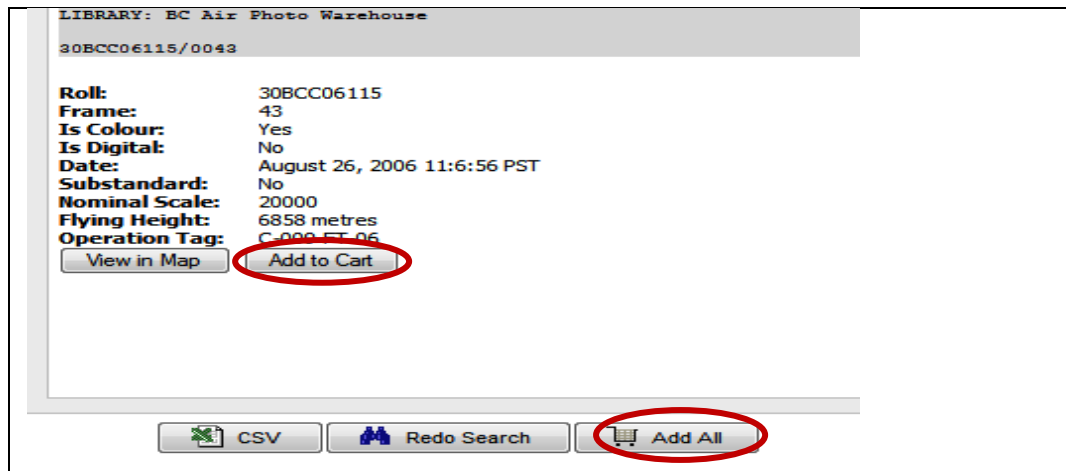
If you know the Air Photo Roll and Frame Expression # you can enter that directly in the Search Area window and then click *Search for Air Photos*



To purchase one or more air photos.

Click the Add to Cart or Add All to Cart tab

This will prompt you to login with your BCeID or IDIR account



Once you have completed your **Checkout** and hit the **Submit & Pay** tab you will be sent an e-mail with order details.

General information on air photos: http://www.geobc.gov.bc.ca/Imagery_Airphotos.html