

Getting started with the Community Information Tool

The **Community Information Tool (CIT)** is a central access point of socio-economic, infrastructure, connectivity and community assets data for communities around B.C. The tool supports community, regional and province-wide planning, which is essential to building thriving communities.

Choose your own data adventure

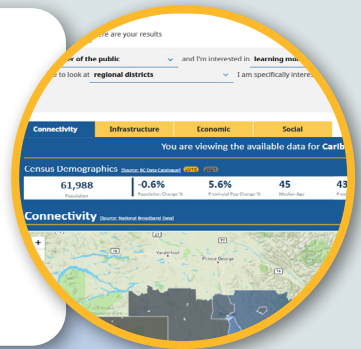
Access the CIT through the **Community Information Tool welcome page**. Begin by entering some information that will help you get to the data that is relevant to you. Select from a variety of drop-down options, and an interactive report will be generated to start your data adventure!



Learn more about a community

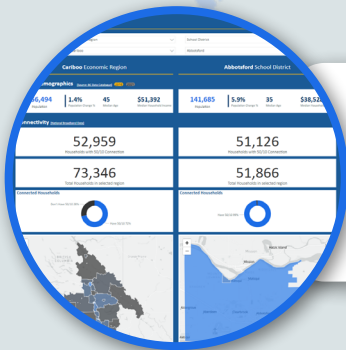
Curious to learn more about the province? View data for a specific community or a specific area of the province. Filter your search with datasets, including:

- Connectivity (technology, service providers, connected households)
- Infrastructure (major projects, health facilities, education facilities)
- Economic (education, labour force, industries, key sectors)
- Social (census demographics, census subdivisions, income, housing)




Compare community data

Interested in multiple communities? Use a side-by-side comparison to view data from one community with another, a community with a region or a community with the provincial average.



Discover areas by characteristics

Searching for communities that fit specific characteristics? Filter for areas of B.C. that match certain criteria like economic health, access to education and health care, connectivity, infrastructure or emergency management.



For more information, please contact the CIT Team at citinfo@gov.bc.ca.



Connected
Communities