

Glacier

Indian Creek

Indian Lake

4

Scarp Lake

Mill Lake

Tangerine Bay

11

12

Creek

RED MTS

STAMBOOK MTS

Fourth

MT. MCDONNELL

MT. MCDONNELL

McDonald Lake

6

McDonnell Lake

8

Boyle Hall Lake

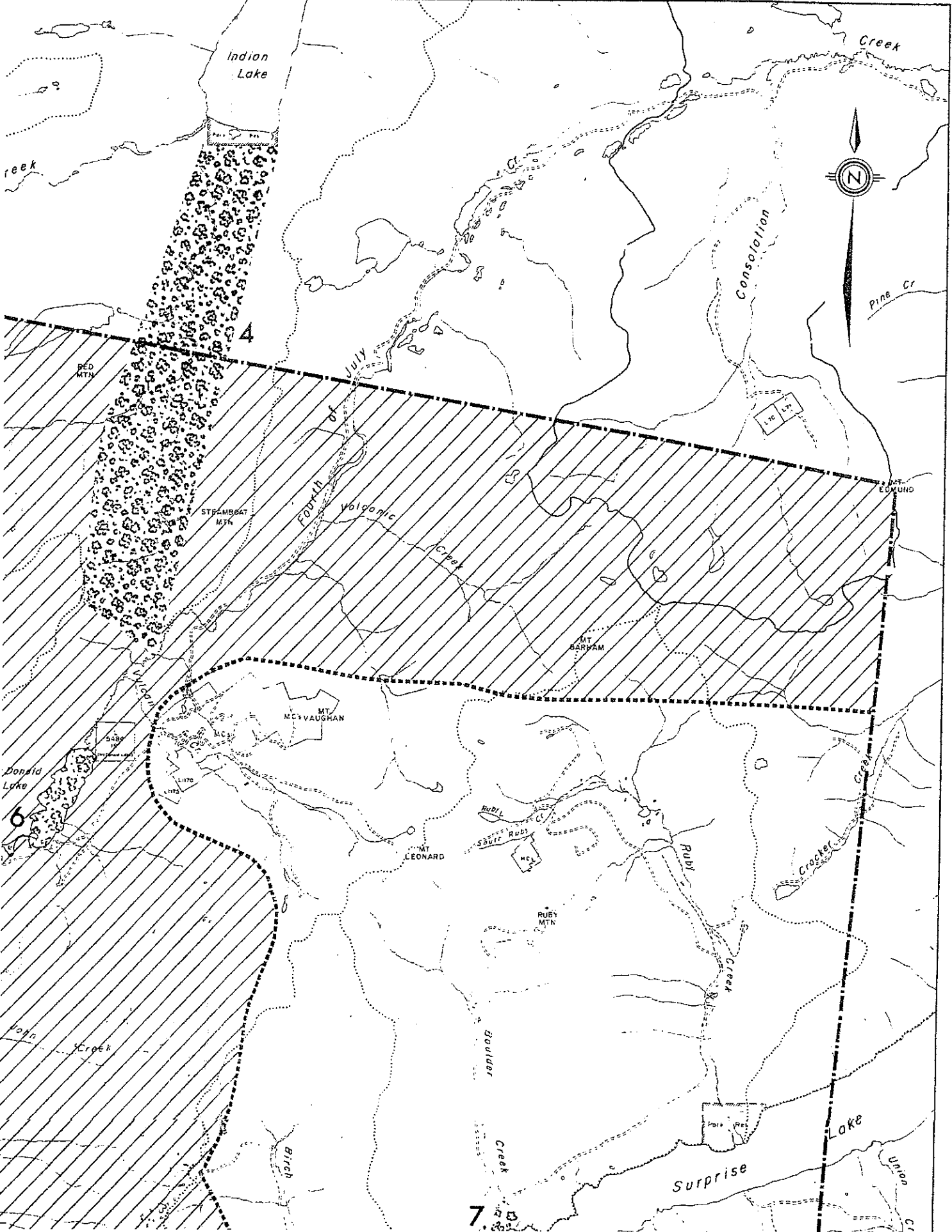
Creek

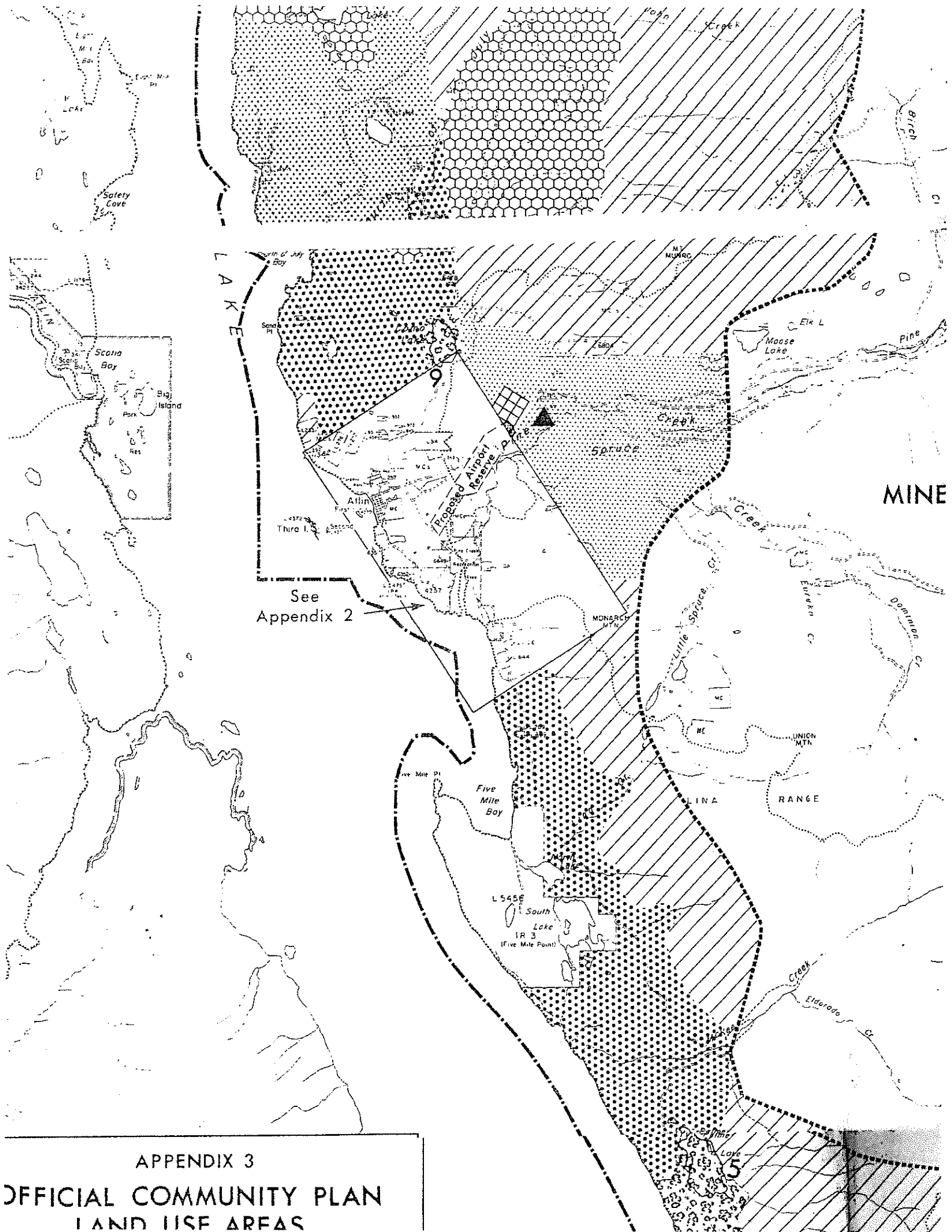
Creek

ATLIN

Blitch

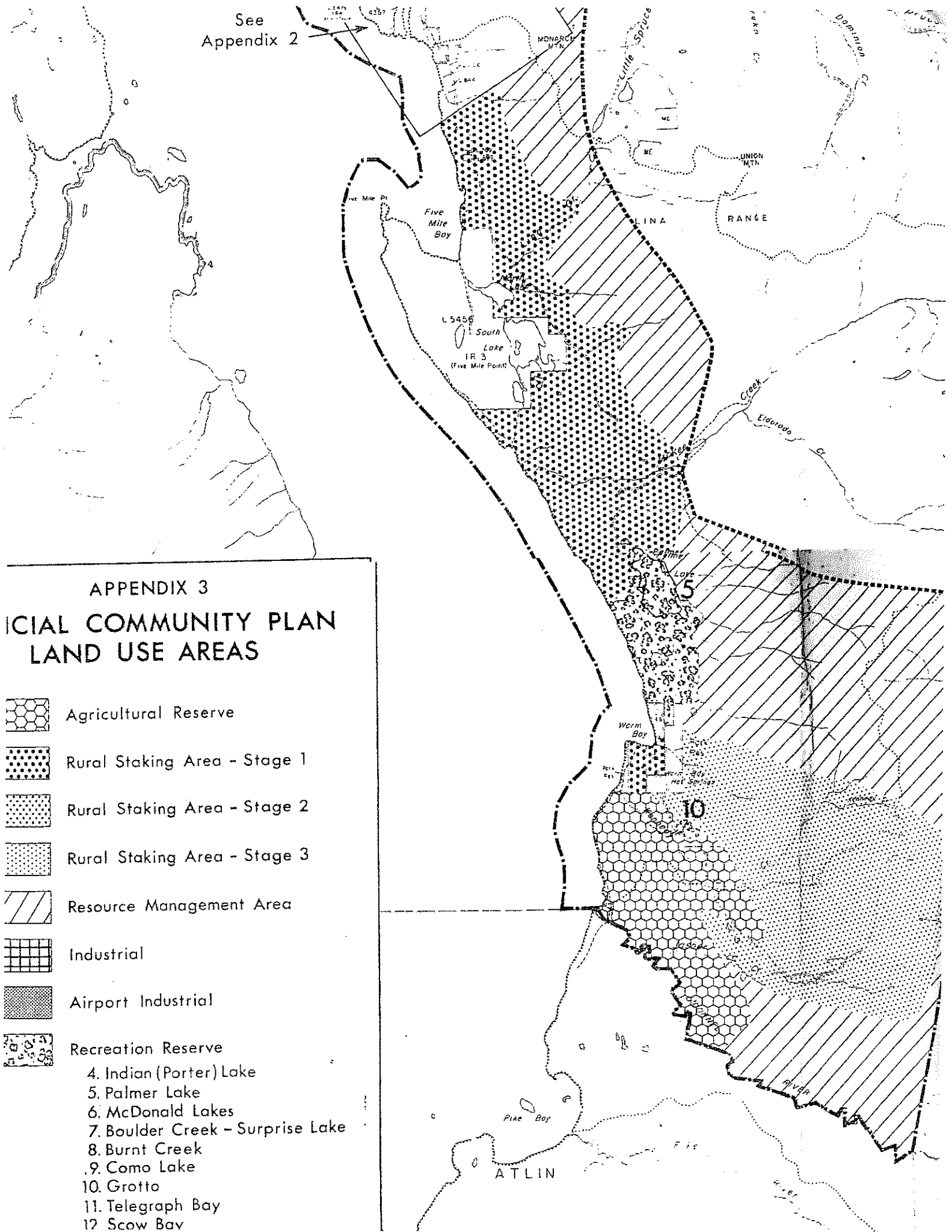
Safety Cove













APPENDIX 3
 OFFICIAL COMMUNITY PLAN
 LAND USE AREAS

See Appendix 2

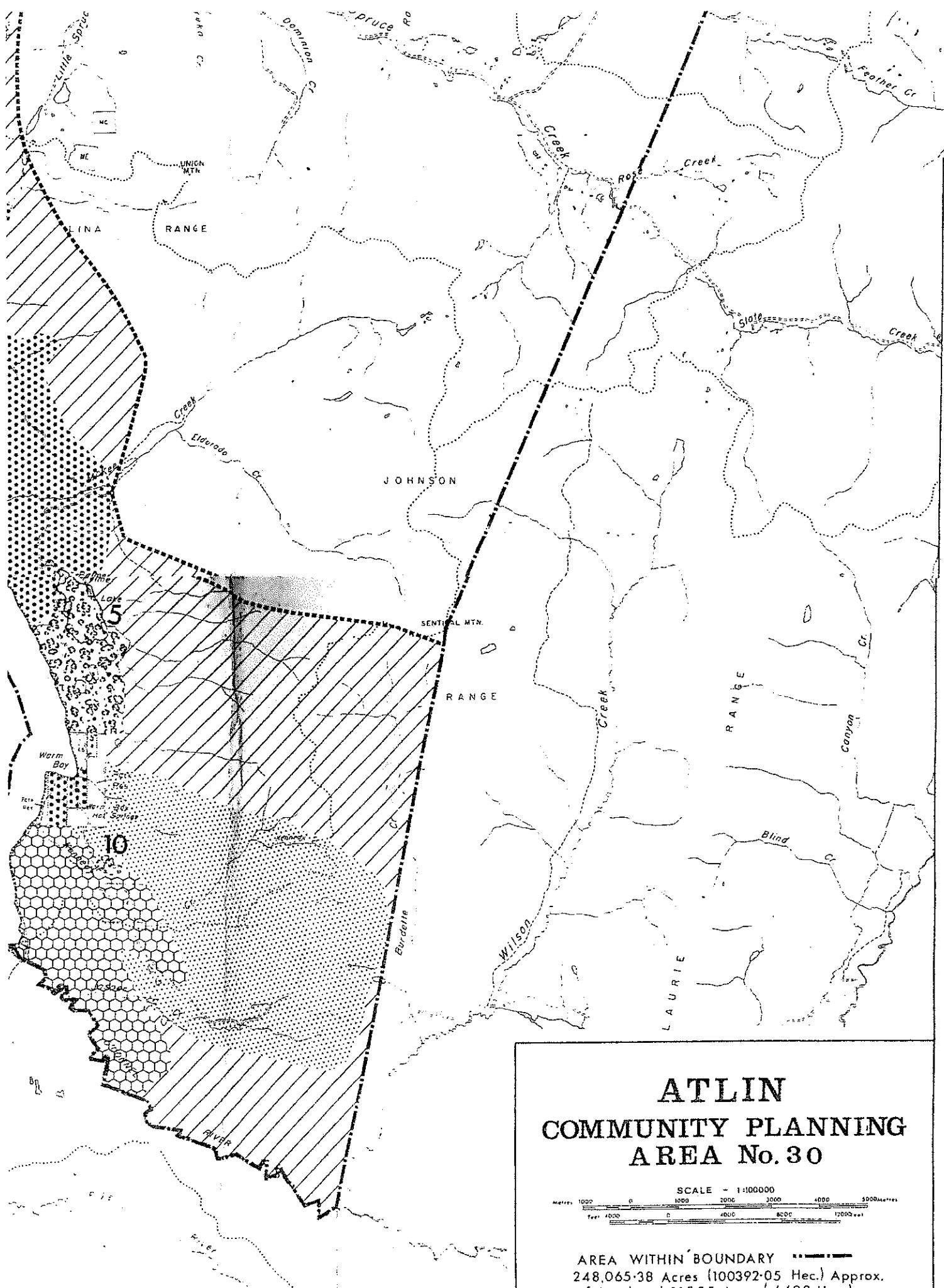


APPENDIX 3

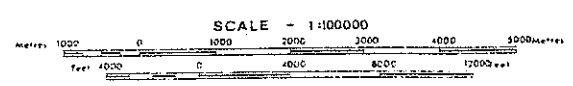
INDIAN COMMUNITY PLAN
LAND USE AREAS

-  Agricultural Reserve
-  Rural Staking Area - Stage 1
-  Rural Staking Area - Stage 2
-  Rural Staking Area - Stage 3
-  Resource Management Area
-  Industrial
-  Airport Industrial
-  Recreation Reserve

- 4. Indian (Porter) Lake
- 5. Palmer Lake
- 6. McDonald Lakes
- 7. Boulder Creek - Surprise Lake
- 8. Burnt Creek
- 9. Como Lake
- 10. Grotto
- 11. Telegraph Bay
- 12. Scow Bay



ATLIN COMMUNITY PLANNING AREA No. 30



AREA WITHIN BOUNDARY
 248,065.38 Acres (100392.05 Hec.) Approx.
 (Total Area 1005 Acres (410 Hec.))