

Cortes Island Shellfish Aquaculture Action Plan

Preliminary Overview of Land Statusing



Ministry of Sustainable
Resource Management
Decision Support Services

Prepared For:
Coast & Marine Planning Office

Legend

- Cortes Island Study Area
- Shellfish Aquaculture Tenures
- Agricultural Land Reserve
- Parks and Protected Areas
- Indian Reservations
- Tenure Purpose**

Commercial

Community

Environment, Conservation & Recreation

Industrial

Institutional

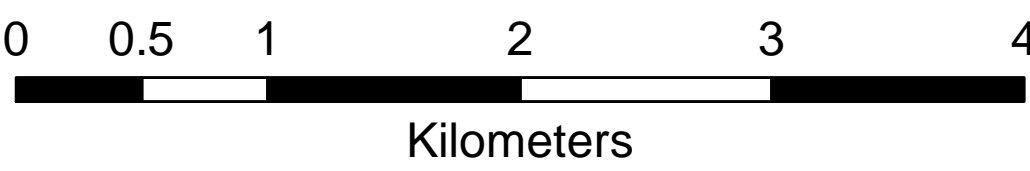
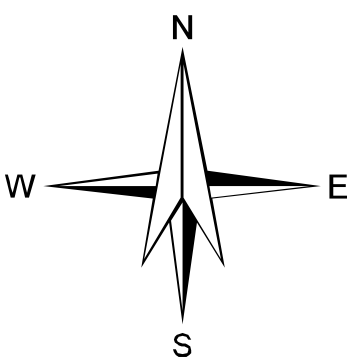
Miscellaneous Land Use

Quarrying

Residential

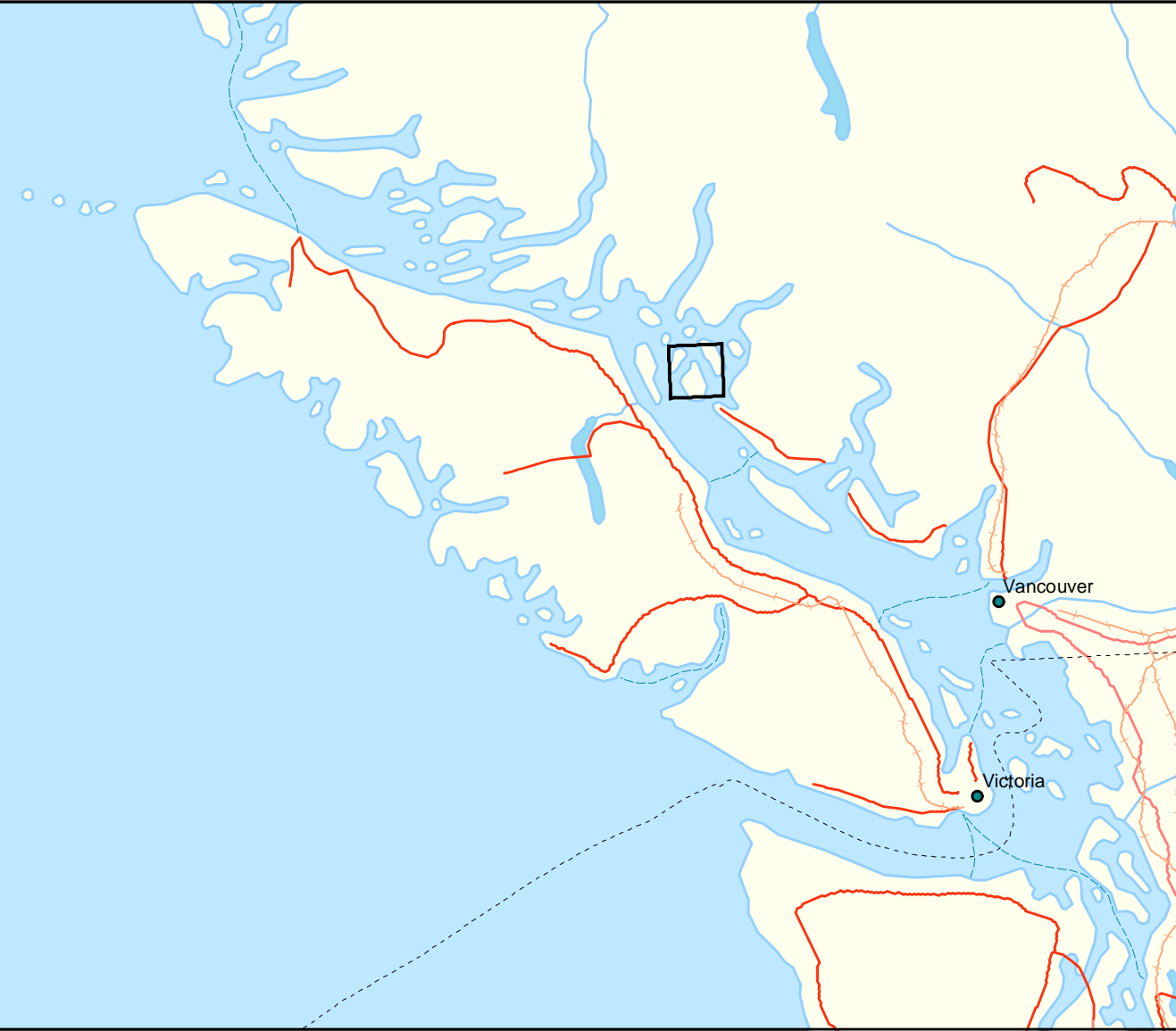
Transportation

Utility



1:30,000

Key Map of British Columbia



Created by: RD
Date Created: May, 2002
Software: ArcGIS 8.1
Projection: UTM Zone 10 North
Datum: NAD 83
Primary Base: 1:20,000 TRIM/CDMS

