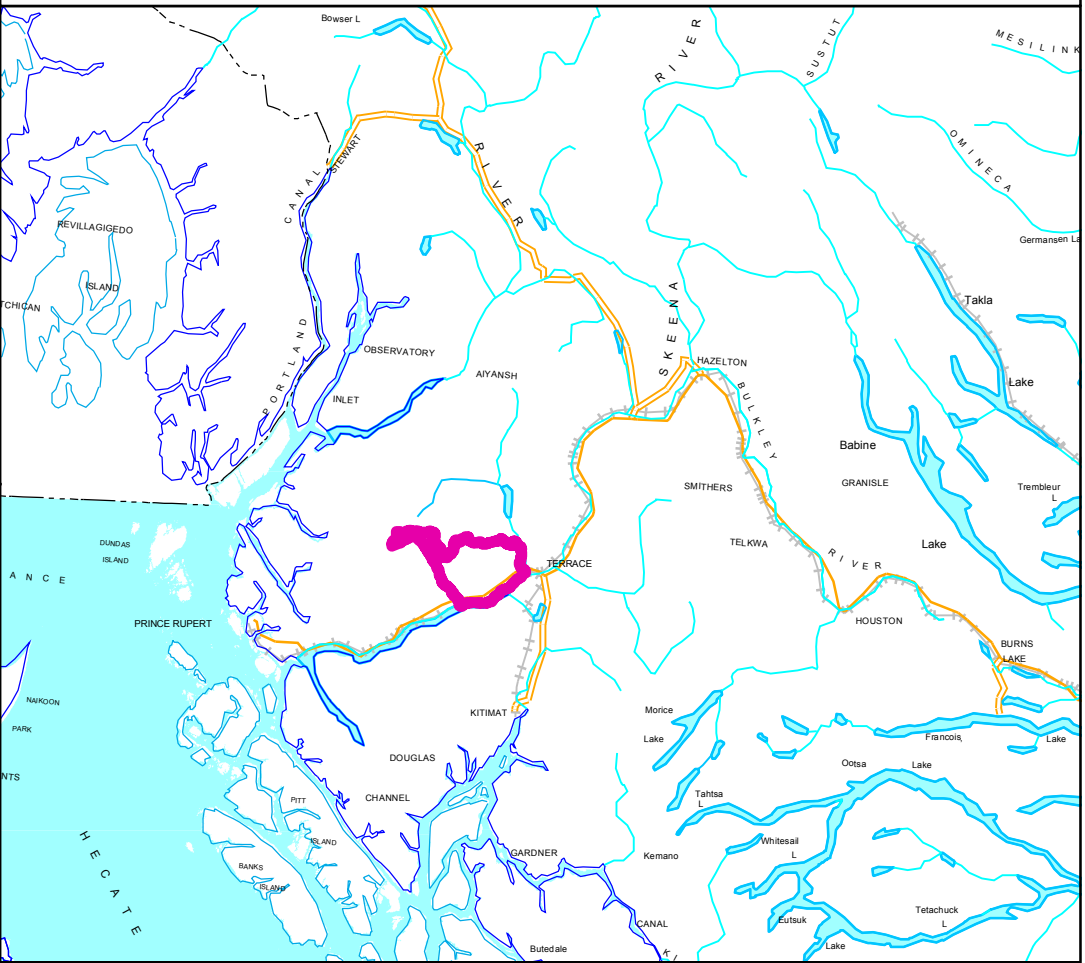


# 2009 / 2010 Mountain Goat Zone H of 6-15

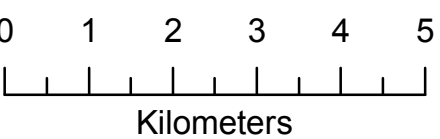
## Legend

- Mountain Goat Zone H of 6-15
- Management Units
- highways
- local
- resource, recreation
- ferry
- Nisgaa Lands
- Protected Areas

## Key Map

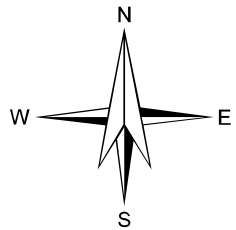


1:90,000



## Data Sources and Notes

These maps represent LEH zone boundaries only. For other boundary information including, but not limited to, species closed areas, management unit boundaries, no hunting/shooting areas and motor vehicle restricted areas, refer to the appropriate regulations. Road data is not up to date and roads depicted may not exist. New roads from 1995 onwards are not shown on map.



Produced for:  
**LEH**  
Produced by:



Ministry of Agriculture and Lands  
Integrated Land Management Bureau  
Geo BC

Filepath: Q:\projects\clients\wlap\leh\arcmap\_08\leh\_work\_LL.mxd  
Projection/Datum: BC Albers/NAD83  
Date Created: 2009/03/03  
Created by: Victoria Service Center, LL

