

SQUAMISH NATION LAND USE PLANNING AGREEMENT (PHASE 2)

BETWEEN:

SQUAMISH NATION, as represented by its Council

(“Squamish Nation”)

AND:

**HIS MAJESTY THE KING IN RIGHT OF THE PROVINCE OF
BRITISH COLUMBIA** as represented by the Minister of Forests and
Minister of Water, Land and Resource Stewardship

(“Province”)

WHEREAS:

- A. On July 26, 2007, the Parties entered into an Agreement on Land Use Planning (“2007 LUA”) to resolve certain land and resources issues in Sk̓wx̓wú7mesh Úxwumixw (Squamish Nation) territory associated with the Province’s Sea to Sky Land and Resource Management Plan (“LRMP”).
- B. As part of negotiating the 2007 LUA, Squamish Nation proposed “*candidate areas of site-specific cultural significance*” within Sk̓wx̓wú7mesh (Squamish Nation territory) for protection based on various cultural, spiritual and other interests (“AOIs” or “Areas of Importance”). 22 of the AOIs were designated for, and are now subject to, protection as Siiyamin ta Sk̓wx̓wú7mesh cultural sites; certain others are subject to varying levels of protection based on location within larger land and resource management zones such as conservancies or wildlands. Following execution of the 2007 LUA, Squamish Nation interests in many of the AOIs remained unresolved.
- C. Also as part of negotiating the 2007 LUA, Squamish Nation proposed protection of certain other Squamish Nation land use planning zones, including Kwékwayex kwelháyanexw ta Sk̓wx̓wú7mesh temíxw (Wild Spirit Places), Sk̓wx̓wú7mesh-ulh Snewayelh Areas (Cultural Training Areas), and Wildlife Focus Areas. The Parties left for future resolution those Squamish Nation land use planning zones falling within the area identified in Schedule A to the 2007 LUA as “*Area subject to further discussions*” (“Outstanding SNLUP Areas”).
- D. The Parties wish to seek land use and resource management directions for the AOIs, in addition to the commitments set out in the 2007 LUA, to advance reconciliation of Squamish Nation interests, including its interest in protecting old growth and other valued forest ecosystems, with present and future land and resource use in these areas.

NOW THEREFORE, the Parties agree as follows:

ARTICLE 1 DEFINITIONS

1.1 In this Agreement:

“2007 Land Use Agreement” or “2007 LUA” means the *Agreement on Land Use Planning between the Squamish First Nation and the Province of British Columbia, as represented by the Minister of Agriculture and Lands* signed by both parties on July 26, 2007.

“Area of Importance” or “AOI” means a candidate area of site-specific cultural significance identified by Squamish Nation as part of negotiating the 2007 LUA for protection based on various cultural, spiritual and other interests.

“Collaborative Management Agreement” means the 2007 *“Collaborative Agreement for the Management of Protected Areas in Squamish Nation Traditional Territory”* between the Province (as represented by the Minister of Environment) and Squamish Nation dated July 17, 2007.

“LRMP” means the Sea to Sky Land and Resource Management Plan, approved by the Province of BC in 2008 (as confirmed by the Minister of Agriculture and Lands on behalf of Cabinet) to provide greater certainty for local economic development and the long-term sustainability of ecological, social and cultural values in the Sea to Sky Natural Resource District.

“Marine Foreshore” means that land in tidal areas lying between the natural boundary, as defined in the *Land Act*, and the mean low tide and that land in non-tidal areas that is alternatively covered by water and exposed with the normal rise and fall of the level of the body of water.

“Outstanding SNLUP Areas” means the Squamish Nation land use planning zones shown in Schedule E.1 and with management direction described in Schedule E.2 of this Agreement, including:

1. Sk̓w̓x̓wú7mesh-ulh Snewayelh Areas (Rainbow Lake)
2. Kwékwayex kwelháyanexw ta Sk̓w̓x̓wú7mesh temíxw (Wild Spirit Places)
 - a. Sts’akays (Soo Valley);
 - b. Páyakéntsut (Callaghan Valley);
 - c. Kwáyatsut (Cheakamus);
3. Wildlife Focus Areas
 - a. Rainbow Wildlife Focus Area (Goat);
 - b. Brew Wildlife Focus Area (Deer);
4. Soo/Callaghan Special Cultural Management Area.

“Protected Areas” means areas that have been established as parks, conservancies or recreation areas under the *Park Act* or the *Protected Areas of British Columbia Act*, ecological reserves under the *Ecological Reserve Act*, or an area established as a protected area by an order in council under the *Environment and Land Use Act*.

“Phase 2 Siiyamin Site” means a Siiyamin ta Sk̓wx̓wú7mesh (cultural) site listed and shown in Schedule B.1.

“Phase 2 Special Cultural Management Area” or **“Phase 2 SCMA”** means an area listed and shown in Schedule B.2.

“Wildland Zones” means the areas identified in the LRMP as wildland areas and having management direction intended to retain the remote character of the lands and associated high quality of wilderness experience for First Nations cultural uses and commercial and non-commercial backcountry recreation.

ARTICLE 2 GUIDE TO THIS DOCUMENT

- 2.1 The parts of this Agreement are “article”, “section”, “subsection”, and “paragraph”. For instance, article 1 contains section 1.1, subsection 1.1(a), and paragraph 1.1(a)(i). Unless stated otherwise, a reference in this Agreement to an article, section, subsection, or paragraph means the appropriate part of this Agreement.
- 2.2 Headings and recitals are solely for convenience and in no way modify or explain the scope or meaning of any part of this Agreement.
- 2.3 The following schedules are attached to, and form a part of, this Agreement:

Schedule A – Squamish Nation Areas of Importance (AOIs)

- A.1 – Overview Map of Squamish Nation AOIs
- A.2 – Squamish-Elaho AOIs (table and maps)
- A.3 – Cheakamus-Whistler AOIs (table and maps)
- A.4 – Squamish-Mamquam AOIs (table and maps)
- A.5 – Howe Sound AOIs (table and maps)
- A.6 – Lower Mainland AOIs (table and maps)

Schedule B – New Management Zones

- B.1 – Phase 2 Siiyamin ta Sk̓wx̓wú7mesh (Cultural) Sites (table and maps)
- B.2 – Phase 2 Special Cultural Management Areas (table and maps)

Schedule C – Implementation of Phase 2 Siiyamin ta Sk̓wx̓wú7mesh (Cultural) Sites

- C.1 – Management Direction
- C.2 – Implementation Tools

Schedule D – Implementation of Phase 2 Special Cultural Management Areas

- D.1 – Management Direction

Schedule E – Outstanding SNLUP Areas

- E.1 – Outstanding SNLUP Areas (table and maps)
- E.2 – Management Direction

Schedule F – Crown Land Development Areas

- F.1 – Crown Land Development Areas (table and maps)

ARTICLE 3 AREAS OF IMPORTANCE - NEW LAND USE DIRECTION AND MANAGEMENT FOCUS

General

- 3.1 The Parties acknowledge Squamish Nation's assertion of various cultural, spiritual and traditional use interests in all of the AOIs shown in Schedule A, including in those areas not subject to specific land use direction under the 2007 Land Use Agreement or this Agreement.
- 3.2 Notwithstanding section 3.1, the Parties acknowledge that, for various reasons, including:
- (a) existing legally designated land use zones and protections, including those established by legal direction (i.e. the Objectives for the Sea to Sky LRMP Area (August 15, 2013), and the Sea to Sky Wildland Area Order (March 11, 2011)), overlapping certain AOIs;
 - (b) issues or interests requiring participation by the federal government, a municipal government, or private third party in negotiations towards resolution; and
 - (c) other Squamish Nation land use considerations,
- certain AOIs or portions of AOIs will not be subject to additional land use direction under this Agreement. The Parties acknowledge that Squamish Nation may seek resolution of its interests in these areas in other provincial processes or government-to-government engagement, or with other levels of government.
- 3.3 For greater certainty, the Province's obligations under this Agreement are in addition to those under the 2007 Land Use Agreement, and nothing in this Agreement is intended to alter, replace, or supersede the Province's obligations under the 2007 Land Use Agreement.
- 3.4 The Parties agree that the AOIs are high priority to develop management direction for claim staking, subsurface resource exploration and development that protects the integrity of Squamish Nation's cultural and other interests in those AOIs.
- 3.5 The Parties agree to recommend establishment of forest management objectives designated under the *Land Act* that support a Squamish Nation-led process for climate change mitigation and ecosystem resilience resulting in additional and incremental greenhouse gas reductions and removal enhancements that would not have otherwise occurred.
- 3.6 The Parties acknowledge Squamish Nation's intent to develop a Squamish Nation-led forest carbon offset project with the intent of being eligible for validation under the *Greenhouse Gas Industrial Reporting and Control Act*. Following a change in land

designation in accordance with the terms of this Agreement, the Province and Squamish Nation will negotiate in good faith to reach agreement on allocation of Atmospheric Benefits to Squamish Nation under an Atmospheric Benefits Agreement.

Phase 2 Siiyamin taSk̓w̓x̓wú7mesh (Cultural) Sites

- 3.7 Through the 2007 Land Use Agreement, Squamish Nation and the Province identified 22 areas of site-specific cultural significance within AOIs for management as Siiyamin ta Sk̓w̓x̓wú7mesh Sites (cultural) sites. 3 village sites were also identified and established by the Province in accordance with the Province's commitments in the 2007 LUA.
- 3.8 The Parties have jointly identified 33 Phase 2 Siiyamin Sites and developed management direction and implementation tools for the Phase 2 Siiyamin Sites, as shown in Schedule B.1 and described in Schedule C.1 and C.2.
- 3.9 The Province will recommend the management direction and implementation tools described in Schedules C.1 and C.2, including, for greater certainty, measures to prohibit forestry activity and *Land Act* authorizations, to the responsible minister(s) to protect the Phase 2 Siiyamin Sites.
- 3.10 If Squamish Nation provides notice to the Province that a specific authorization that would otherwise be in conflict with applicable management direction for a Phase 2 Siiyamin Site is compatible with that Phase 2 Siiyamin Site, the Province may recommend that the responsible Minister or authorized person amend an applicable protective measure to allow for the issuance of that authorization.
- 3.11 The Province will recommend that the responsible Minister apply mineral reserves under the *Mineral Tenure Act* in respect of the full areas of all Phase 2 Siiyamin Sites.
- 3.12 The Parties may, by agreement, add new Phase 2 Siiyamin Sites not included in this Agreement, or amend the boundaries of existing Phase 2 Siiyamin Sites. Where Squamish Nation proposes a new Phase 2 Siiyamin Site or an amendment to an existing Phase 2 Siiyamin Site, the Province will meet with Squamish Nation to discuss the proposal and the Parties will seek agreement.

Phase 2 Special Cultural Management Areas

- 3.13 The Parties have identified the six Phase 2 Special Cultural Management Areas identified in Schedule B.2 for additional management direction pertaining to forestry and related activities, including measures that enhance protection of Squamish Nation cultural values, as set out in Schedule D. The Province will recommend the management direction described in Schedule D to the responsible Minister(s), including establishment of land use objectives and Section 17 reserves under the *Land Act*, for Phase 2 Special Cultural Management Areas.
- 3.14 The Province and Squamish Nation may, by mutual agreement, identify additional activities as acceptable uses in a Phase 2 SCMA that would otherwise be prohibited by the management direction in Schedule D.

- 3.15 The Province and Squamish Nation acknowledge that various provincial or Squamish Nation processes relating to forest management are ongoing, including Forest Landscape Planning (in the Sunshine Coast Timber Supply Area and likely other areas in the future), and that additional management direction may be added to the Phase 2 Special Cultural Management Areas in the future, including by amendment to Schedule D.

BC Parks Protected Areas

- 3.16 Certain AOIs shown in Schedule A are within, or substantially within, protected areas managed by the Province (BC Parks), subject to the terms of the July 2007 *Collaborative Agreement for the Management of Protected Areas in Squamish Nation Traditional Territory* (“Collaborative Management Agreement”).
- 3.17 The Parties acknowledge that certain AOIs shown in Schedule A are within conservancies (continued under the *Protected Areas of British Columbia Act*) that are currently excluded from the “Appendix Two” list of Protected Areas in the Collaborative Management Agreement with BC Parks, and the Parties recommend to the responsible Minister that these conservancies be added to the Appendix Two list.
- 3.18 The Parties further acknowledge that resolution of Squamish Nation interests in the AOIs referred to in section 3.16 and 3.17 above may require that the Province seek amendments to Protected Area management plans, operational plans or policies, or Park Use Permits in respect of relevant Protected Areas, and the Province will recommend that the responsible Minister seek funding to support Squamish Nation engagement with BC Parks in respect of resolving Squamish Nation interests in these AOIs.

Recreation and Tourism Development

- 3.19 Certain AOIs shown in Schedule A are located in areas where commercial or non-commercial recreation and tourism development are permitted in accordance with applicable Wildland Zone management direction under the LRMP, subject to Squamish Nation cultural and spiritual interests.
- 3.20 The Parties will use a consensus decision-making process in respect of any application relating to proposed construction or ground disturbance within the AOIs located in Wildland Zones referred to in section 3.19, including in relation to cabins or lodges.
- 3.21 The Parties may, by mutual agreement, seek measures to prevent *Land Act* authorizations in any AOI in a Wildland Zone with the objective of protecting Squamish Nation interests from recreation or tourism impacts.

Marine and Marine Foreshore Areas

- 3.22 The Parties acknowledge that certain of the AOIs shown in Schedule A include, or are substantially within, marine or Marine Foreshore areas, and that certain legal or jurisdictional constraints limit their ability to resolve Squamish Nation interests in those AOIs without participation of other levels of government.

3.23 The Province agrees to:

- (a) at the request of Squamish Nation, participate in future discussions, including with Canada, on marine use or other planning in respect of the marine or Marine Foreshore areas of an AOI described in section 3.22;
- (b) engage Squamish Nation in a government-to-government process to discuss and seek agreement on amendments to current provincial policies or processes for provincial land tenuring or permitting in Marine Foreshore areas in the AOIs described in section 3.22 to address Squamish Nation cultural, spiritual or traditional use interests in those areas;
- (c) work with Squamish Nation to identify priority Marine Foreshore areas within the AOIs and recommend that the responsible Minister(s) withdraw the identified areas from disposition under section 16 or 17 of the *Land Act*, as appropriate.

Municipal and Urban Areas

3.24 The Parties acknowledge that certain AOIs shown in Schedule A include or are substantially within, areas of municipal jurisdiction or private lands, and that certain legal or jurisdictional constraints limit their ability to resolve Squamish Nation interests in those AOIs without participation of third parties or other levels of government.

3.25 The Province agrees to, at the request of Squamish Nation, participate in future discussions, including with a local government or third party, focused on protecting or resolving Squamish Nation interests in an AOI described in section 3.24.

ARTICLE 4 OUTSTANDING SNLUP AREAS

4.1 The Parties acknowledge that despite discussions held between them in respect of Squamish Nation's interests in the Outstanding SNLUP Areas following completion of the 2007 LUA, those interests were not completely resolved, and that protection of Squamish Nation interests requires recognition and protection of the lands, as described in section 4.3.

4.2 The Parties further acknowledge that, since execution of the 2007 LUA, the Province has enacted various protective designations that substantially overlap the Outstanding SNLUP Areas, but that Squamish did not agree to the boundaries, management direction or naming in respect of these protective designations.

4.3 Squamish Nation seeks further interim certainty, recognition and protection in respect of the Outstanding SNLUP Areas pending broader recognition and implementation of its Aboriginal rights and title interests in its territory, and the Parties agree as follows:

- (a) In recognition of Squamish Nation's protection or other land use planning interests in each of the Outstanding SNLUP Areas, as shown in Schedule E.1,

the Province will place notations of interest on those areas identifying Squamish Nation's interests;

(b) The Province will continue to implement management intent and objectives in respect of the Outstanding SNLUP Areas as set out in Schedule E.2.

4.4 Further to the process contemplated in Section 38 of the 2007 LUA, the Province acknowledges the Crown Land Development Areas (CLDAs) that Squamish Nation has identified as locations for potential future economic development opportunities, which areas are shown in Schedule F.1.

4.5 The Province will establish notations of interest over the CLDA areas shown in Schedule F.1 indicating Squamish Nation's interest in the lands in circumstances where the Province pursues disposition of any interest in those lands.

ARTICLE 5 GENERAL PROVISIONS

5.1 The Parties acknowledge that additional approvals to establish land use objectives will be required to implement the management direction described in this Agreement.

5.2 This Agreement does not create, amend, define, affirm, recognize, deny, abrogate, limit or derogate from any Aboriginal rights or Aboriginal title of the Squamish Nation recognized and affirmed under Section 35(1) of the *Constitution Act, 1982*.

5.3 Nothing in this Agreement compels the Province to make any statutory decisions or orders or fetters the discretion of statutory decision-makers of the Province.

5.4 Squamish Nation acknowledges that the Province may owe separate duties to consult and accommodate other First Nations or Indigenous groups that also assert Aboriginal rights or title within the AOIs on any actions which may potentially impact those rights.

5.5 For greater certainty, this Agreement confirms further progress towards reconciling the Provincial commitment to recognize all AOIs throughout Squamish Nation territory and is intended to be complimentary to the 2007 LUA and does not replace any prior commitments.

5.6 This Agreement does not limit any position either Party may take in present or future legal proceedings except in relation to this Agreement, and does not constitute any admission of fact or liability.

5.7 This Agreement does not limit or prejudice any position Squamish Nation may take in ongoing or future negotiations with the Crown, including negotiations on reconciliation or rights recognition with the Province or Canada, or in any ongoing or future land, resource or marine use planning process.

5.8 The Parties acknowledge that Squamish Nation asserts aboriginal title and decision-making authority in respect of natural resource development and land use throughout its territory and agree that the measures included in this Agreement do not limit or prejudice

Squamish Nation in asserting or exercising such authorities in any AOI shown in Schedule A or other land use zone under this Agreement.

5.9 This Agreement may only be amended or replaced by written agreement between the Parties.

5.10 Unless otherwise agreed to in writing by the Parties, notice to be given under this Agreement is to be given by registered mail or courier as follows:

(a) to Squamish Nation:

Director of Rights and Title for Squamish Nation
Squamish Nation
415 West Esplanade
North Vancouver, BC, V7L 4J5
Telephone: 604-982-0510
Fax: 604-982-4523

(b) to the Province:

District Manager, Sea to Sky Natural Resources District
Ministry of Forests
101-42000 Loggers Lane
Squamish, BC, V8V 0H3
Telephone: 604-898-2100
Fax: 604-898-2191

5.11 The Parties agree to execute further documents and take further measures necessary to carry out and implement this Agreement.

5.12 This Agreement is for the benefit of, and is binding on, the Province and Squamish Nation.

5.13 This Agreement is governed by the applicable laws of British Columbia.



Skwxwú7mesh
Úxwúmixw

IN WITNESS WHEREOF the Minister of Forests and the Minister of Water, Land and Resource Stewardship, on behalf of His Majesty The King in right of the Province of British Columbia, and the Squamish Nation Council, on behalf of Squamish Nation, have executed this Agreement on the dates indicated below.

Signed on behalf of Squamish Nation)

at Squamish by the)
Squamish Nation Council in the presence of:)

Witness Signature: [Signature])

Name of Witness: Aaron Bruce)

As of all Signatures)

Date: June 26, 2025)

[Signature]
Kheisilem
Council Chairperson

Signed on behalf of HIS MAJESTY THE KING IN RIGHT)

OF THE PROVINCE OF BRITISH COLUMBIA,)

as represented by the Minister of Forests, in the presence of:)

Witness Signature: [Signature])

Name of Witness: DAVE SOUTHAM)

As of all Signatures)

Date: JUNE 26, 2025)

[Signature]
Honourable Ravi Parmar
Minister of Forests

Signed on behalf of HIS MAJESTY THE KING IN RIGHT)

OF THE PROVINCE OF BRITISH COLUMBIA,)

as represented by the Minister of Water, Land and Resource)

Stewardship, in the presence of:)

Witness Signature: [Signature])

Name of Witness: Matt LeRay)

As of all Signatures)

Date: June 26/2025)

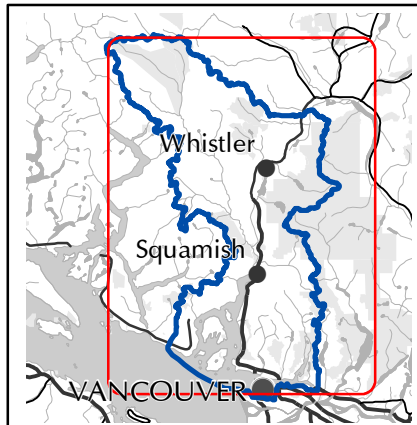
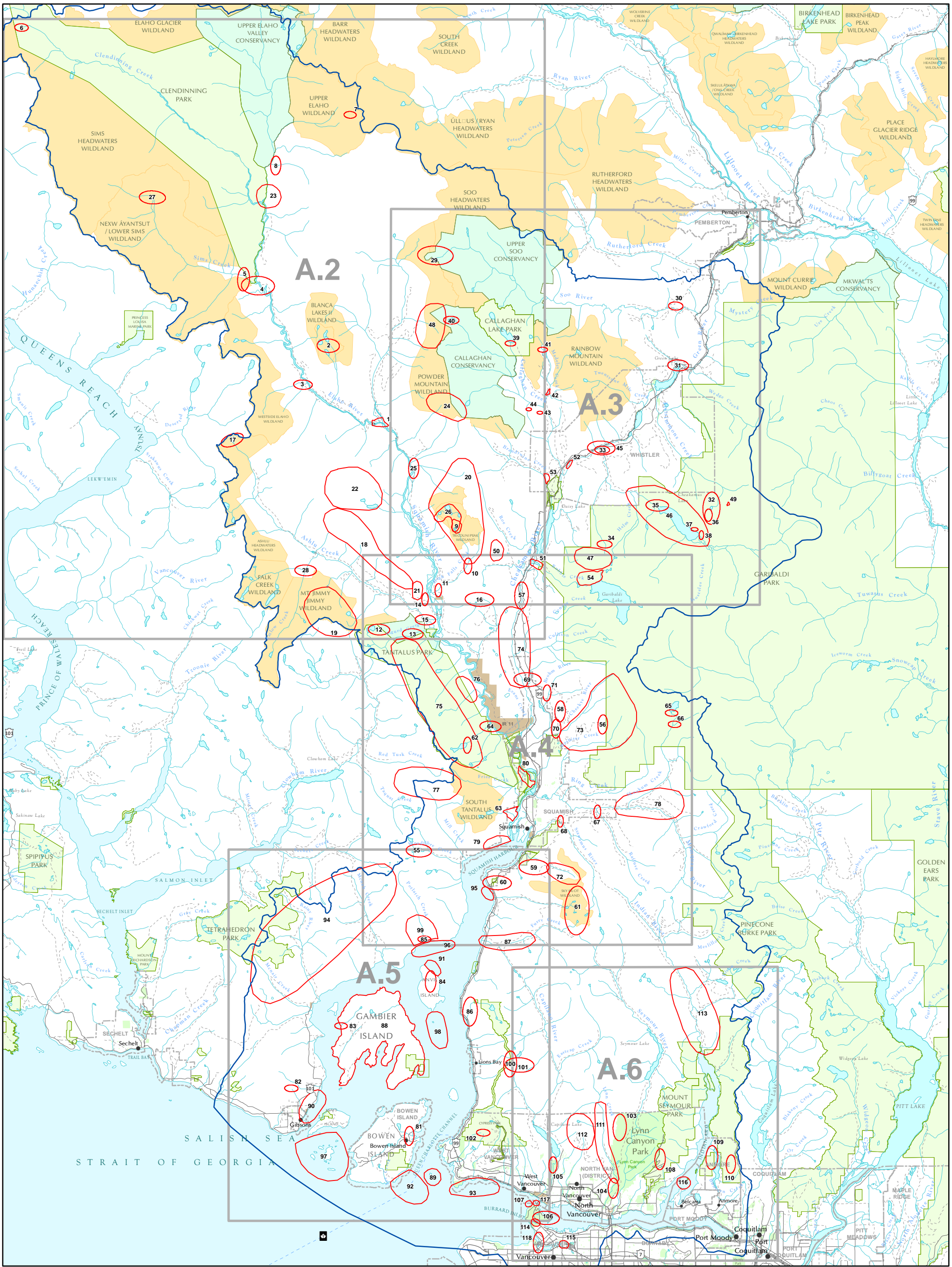
[Signature]
Honourable Randene Neill
Minister of Water, Land and
Resource Stewardship

SCHEDULES TABLE OF CONTENTS

- Schedule A – Squamish Nation Areas of Importance
 - A.1 – Overview Map of Squamish Nation AOIs
 - A.2 – Squamish-Elaho AOIs (table and maps)
 - A.3 – Cheakamus-Whistler AOIs (table and maps)
 - A.4 – Squamish-Mamquam AOIs (table and maps)
 - A.5 – Howe Sound AOIs (table and maps)
 - A.6 – Lower Mainland AOIs (table and maps)
- Schedule B – New Management Zones
 - B.1 – Phase 2 Siiyamin ta Sḵwḵwú7mesh (Cultural) Sites (table and maps)
 - B.2 – Phase 2 Special Cultural Management Areas (table and maps)
- Schedule C – Implementation of Phase 2 Siiyamin ta Sḵwḵwú7mesh (Cultural) Sites
 - C.1 – Management Direction
 - C.2 – Implementation Tools
- Schedule D – Implementation of Phase 2 Special Cultural Management Areas
 - D.1 – Management Direction
- Schedule E – Outstanding SNLUP Areas
 - E.1 – Outstanding SNLUP Areas (table and maps)
 - E.2 – Management Direction
- Schedule F – Crown Land Development Areas
 - F.1 – Crown Land Development Areas (table and maps)

SCHEDULE A: Table and Maps of Squamish Nation Areas of Importance

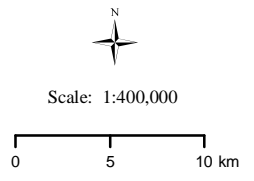
A.1 – Overview Map of Squamish Nation AOIs



Schedule A.1 Areas of Importance Overview Map Squamish Nation Land Use Planning Agreement Phase 2

Legend

- Squamish Nation Area of Importance
- Squamish Nation Territory
- LRMP Wildland Zone
- Provincial Park
- Municipality
- Provincial Conservancy
- Indian Reserve

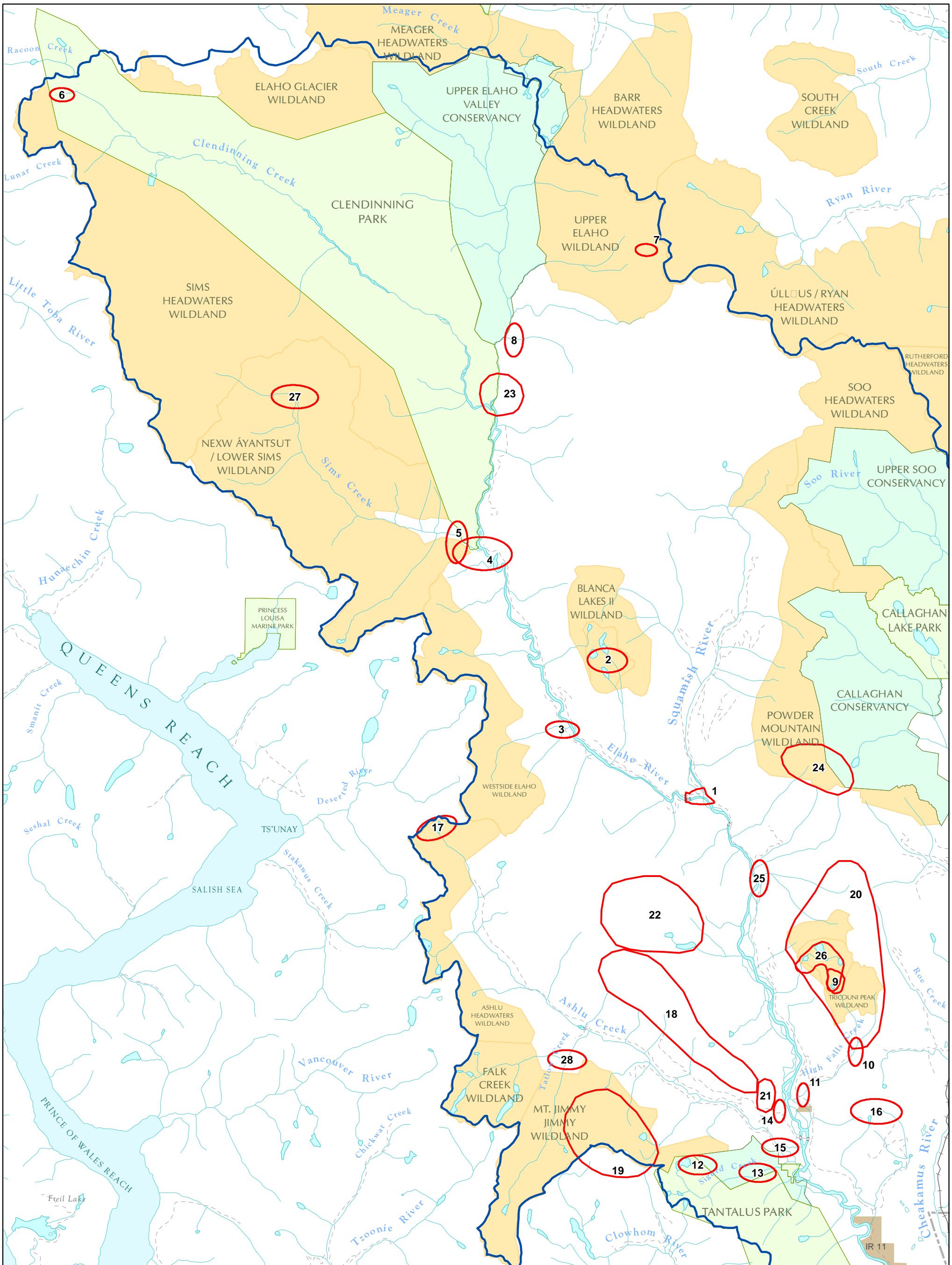


Use and Limitations: Areas shown on this map are intended to illustrate the general location of certain Squamish Nation interests raised with the Province in land use planning negotiations in or about 2006 and are not intended to signify a final designation or legal boundary.

Date: May 16, 2024

A.2- Table and Map of Squamish-Elaho AOIs

<u>Schedule A Polygon #</u>	<u>Area of Importance Name</u>
1	Puyam - Elaho Squamish Confluence
2	Blanca Lakes
3	Peaches & Ponor
4	Sims Elaho Confluence
5	Sims Creek South
6	Clendinning Creek
7	Upper Elaho
8	Elaho- Lava Creek
9	Tricouni Lakes
10	Upper High Falls Creek
11	Lower High Falls Creek
12	Sigurd Lake
13	Sigurd Creek
14	Squamish River/Ashlu
15	Ashlu Canyon
16	Cloudburst Mtn
17	Ashlu headwaters
18	Ashlu Ridge
19	Mt Jimmy Jimmy
20	Tricouni Large
21	Ashlu Mid-Slope
22	Icecap Creek
23	Elaho
24	Powder Mountain South
25	Checkchekts Village Site
26	Tricouni Lakes - Sḵw̓x̓wú7mesh-uhl Snewayelh Cultural Training Area
27	Sims Creek North
28	Tatlow Creek



Schedule A
Map A.2 : Squamish - Elaho Areas of Importance
 Squamish Nation Land Use Planning Agreement Phase 2

Squamish Nation Area of Importance	LRMP Wildland Zone	Provincial Park
Squamish Nation Territory	Municipality	Provincial Conservancy
		Indian Reserve

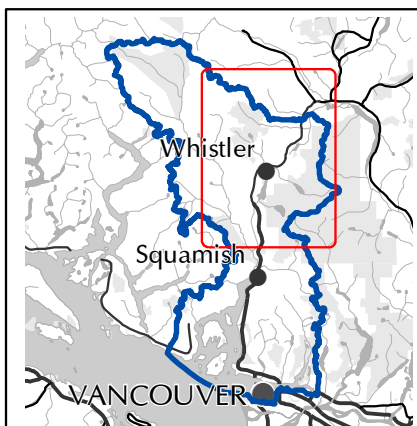
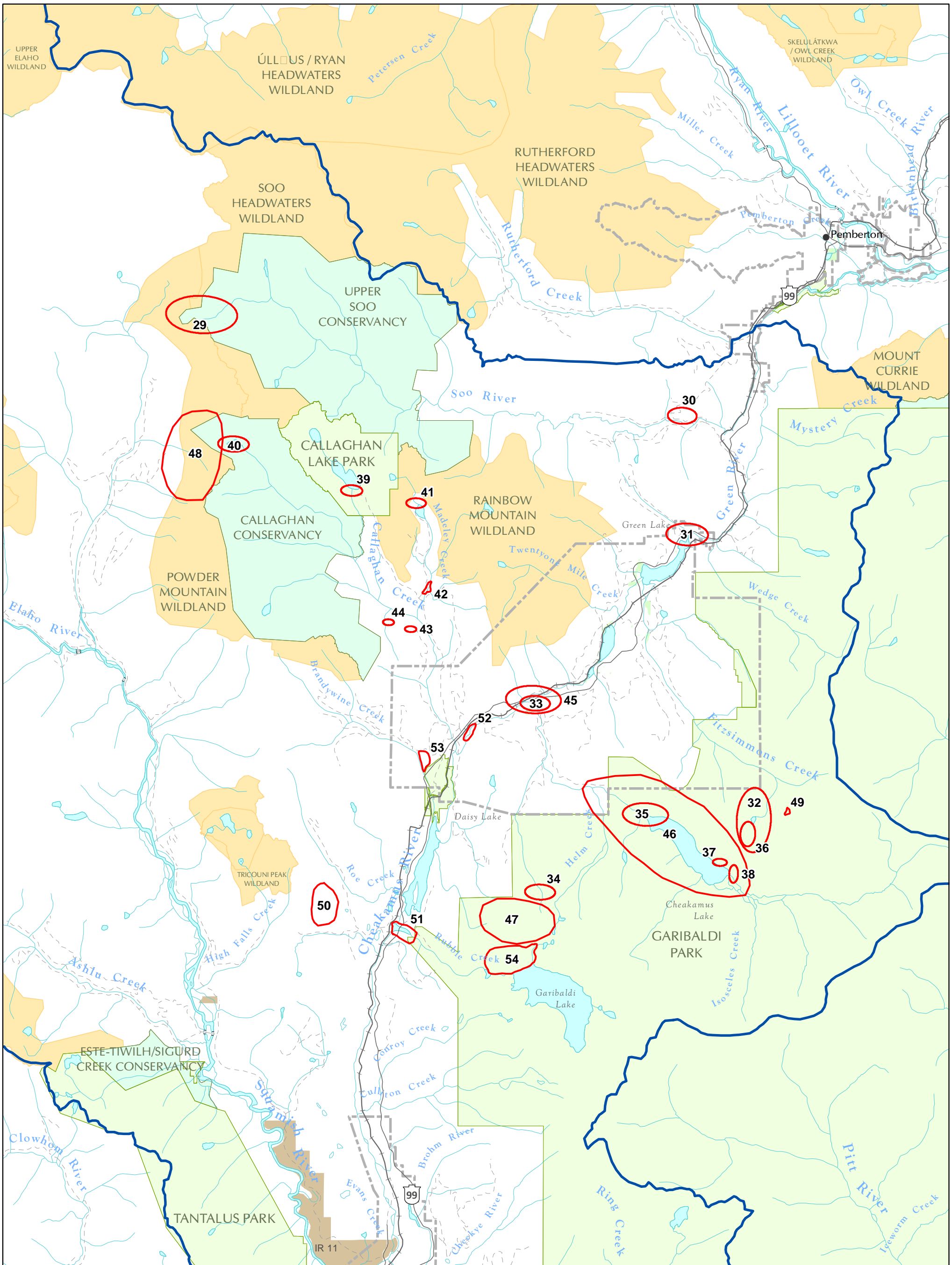
Scale: 1:225,000
 0 5 km

Date: May 16, 2024

Use and Limitations:
 Areas shown on this map are intended to illustrate the general location of certain Squamish Nation interests raised with the Province in land use planning negotiations in or about 2006 and are not intended to signify a final designation or legal boundary.

A.3 – Table and Map of Cheakamus-Whistler Area AOIs

<u>Schedule A Polygon #</u>	<u>Area of Importance Name</u>
29	Upper Soo River
30	Lower Soo River
31	Green Lake Area
32	Russet Lake
33	Upper Cheakamus
34	Helm Creek
35	Barrier - Cheakamus Lake
36	Russet Lake South
37	Cheakamus Lake North
38	Cheakamus Lake East
39	Callaghan Lake
40	Ring Mtn Lake
41	Powell Lake
42	Madelay Creek
43	Callaghan 1
44	Callaghan 2
45	Pénem
46	Cheakamus Lake (all)
47	Garibaldi Lake North
48	Powder Mountain North - (Edge of Payakéntsut WSP)
49	Fissile
50	Chance Creek
51	Rubble (Spo7ez)
52	Cheakamus River
53	Brandywine
54	Black Tusk



Schedule A
Map A.3 : Cheakamus - Whistler Areas of Importance
 Squamish Nation Land Use Planning Agreement Phase 2

Legend	Squamish Nation Area of Importance	LRMP Wildland Zone	Provincial Park
Squamish Nation Territory	Municipality	Provincial Conservancy	Indian Reserve

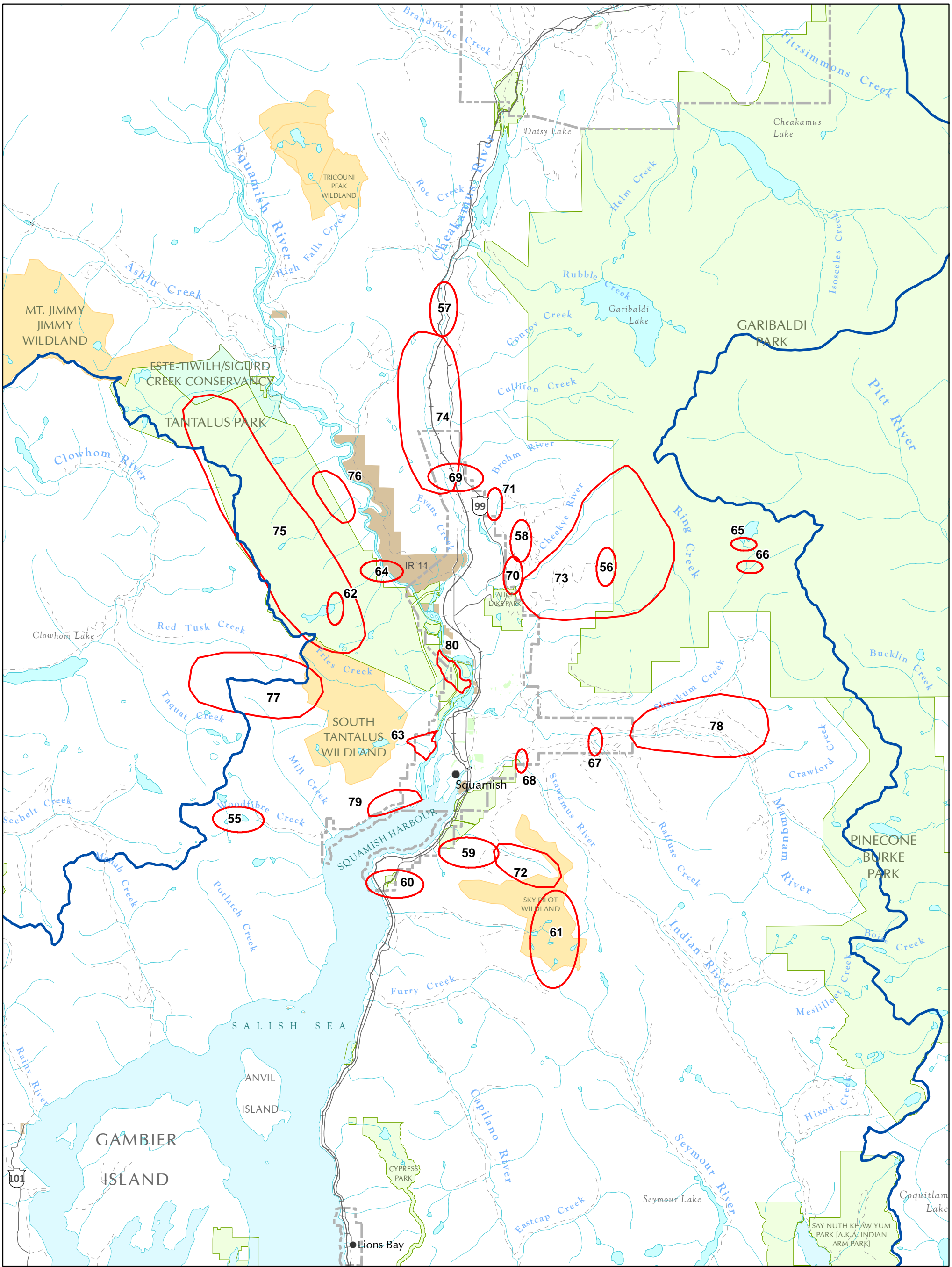
Use and Limitations: Areas shown on this map are intended to illustrate the general location of certain Squamish Nation interests raised with the Province in land use planning negotiations in or about 2006 and are not intended to signify a final designation or legal boundary.

Scale: 1:200,000

 Date: May 16, 2024

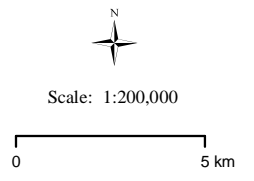
A.4 – Table and Map of Squamish-Mamquam Area AOIs

<u>Schedule A Polygon #</u>	<u>Area of Importance Name</u>
55	Henriette Lake
56	Cheekye Ridge
57	Conroy Creek
58	Brohm Ridge
59	Lower Shannon
60	Browning lake
61	Sky Pilot
62	Lake Lovely Water
63	Monmouth Creek
64	Tantalus
65	Mamquam Lake
66	Eanastick Meadows
67	Raffuse Creek
68	Stawamus Creek
69	Swift Creek
70	Cat Lake
71	Brohm north
72	Upper Shannon
73	Cheekye Ridge
74	Mid-Cheakamus River
75	Tantalus Ridgeline
76	Lower Tantalus
77	Sedgwick
78	Skookum Creek
79	Squamish Harbour North
80	Fries Creek



Schedule A
Map A.4 : Squamish - Mamquam Areas of Importance
 Squamish Nation Land Use Planning Agreement Phase 2

- Legend**
- Squamish Nation Area of Importance
 - Squamish Nation Territory
 - LRMP Wildland Zone
 - Municipality
 - Provincial Park
 - Provincial Conservancy
 - Indian Reserve

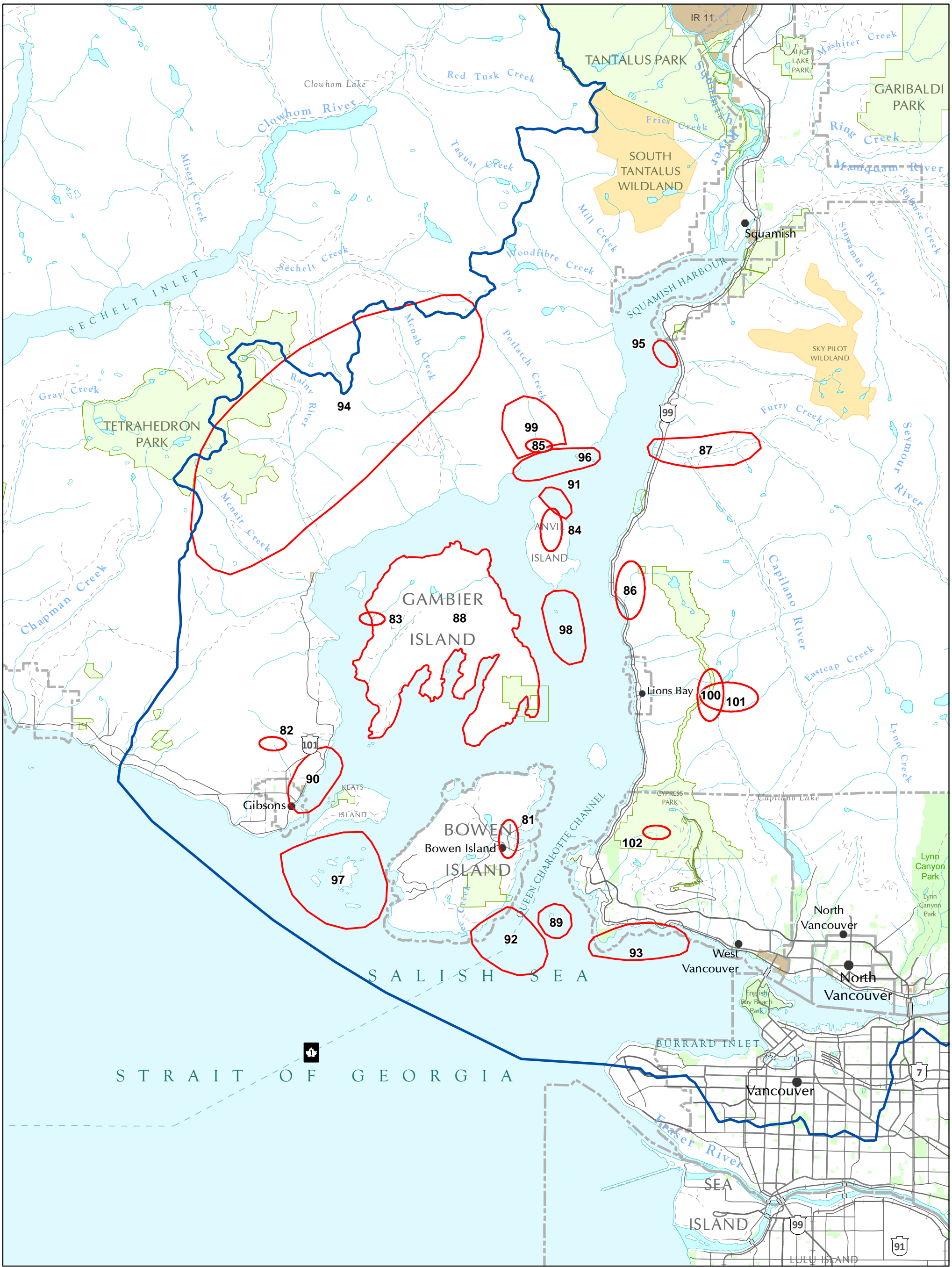


Use and Limitations: Areas shown on this map are intended to illustrate the general location of certain Squamish Nation interests raised with the Province in land use planning negotiations in or about 2006 and are not intended to signify a final designation or legal boundary.

Date: May 16, 2024

A.5 – Table and Map of Howe Sound AOIs

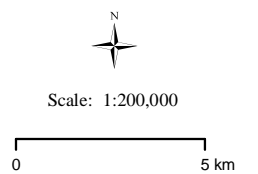
<u>Schedule A Polygon #</u>	<u>Area of Importance Name</u>
81	Snug Cove
82	Upper Gibsons
83	Gambier Island West
84	Leading Peak Anvil Island
85	Potlatch Creek 1
86	Deeks Creek
87	Furry Creek
88	Gambier Island
89	Passage Island
90	Gibsons
91	Anvil Island North
92	Bowen Island South
93	Lighthouse Park Marine
94	West Side Howe Sound
95	Britannia Marine
96	Defense Islands
97	Barfleur Passage
98	Christie Islet
99	Potlatch Creek 2
100	Enchantment Lake 1
101	Enchantment Lake 2
102	Disbrow Creek



Schedule A
Map A.5 : Howe Sound Areas of Importance
 Squamish Nation Land Use Planning Agreement Phase 2

- | | | |
|------------------------------------|--------------------|------------------------|
| Squamish Nation Area of Importance | LRMP Wildland Zone | Provincial Park |
| Squamish Nation Territory | Municipality | Provincial Conservancy |
| | | Indian Reserve |

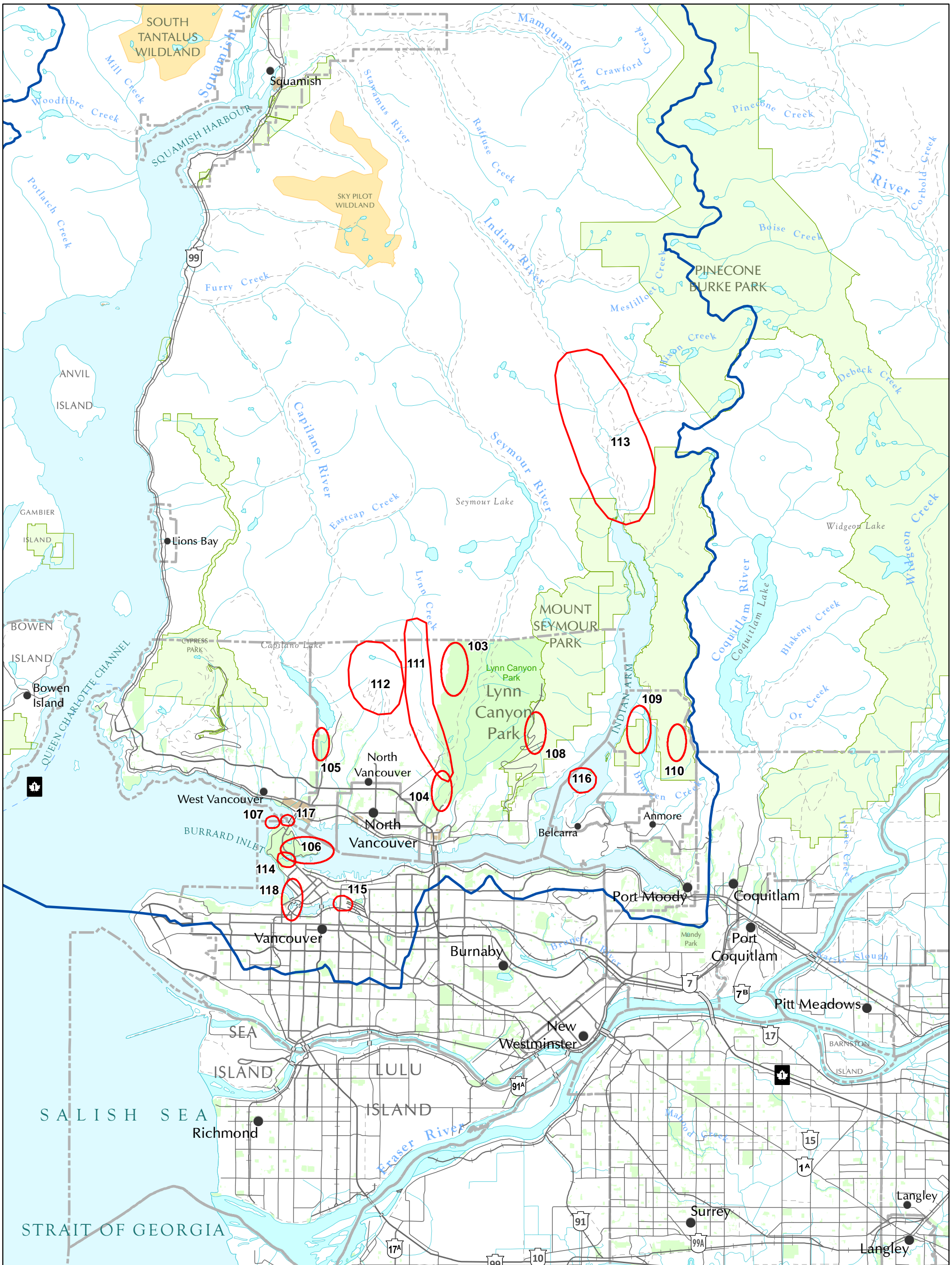
Use and Limitations: Areas shown on this map are intended to illustrate the general location of certain Squamish Nation interests raised with the Province in land use planning negotiations in or about 2006 and are not intended to signify a final designation or legal boundary.



Date: May 16, 2024

A.6 – Table and Map of Lower Mainland AOIs

<u>Schedule A Polygon #</u>	<u>Area of Importance Name</u>
103	Hydraulic Creek
104	Lynn Canyon
105	Capilano River
106	Stanley Park
107	Stanley Park North
108	Mount Seymour
109	Buntzen
110	Indian Arm Park
111	Lynn Creek
112	North Vancouver
113	Indian River
114	Lost Lagoon
115	False Creek Flats
116	Deep Cove
117	First Narrows
118	Señákw



Schedule A
Map A.6 : Lower Mainland Areas of Importance
 Squamish Nation Land Use Planning Agreement Phase 2

Legend	Squamish Nation Area of Importance	LRMP Wildland Zone	Provincial Park
	Squamish Nation Territory	Municipality	Provincial Conservancy
		Indian Reserve	

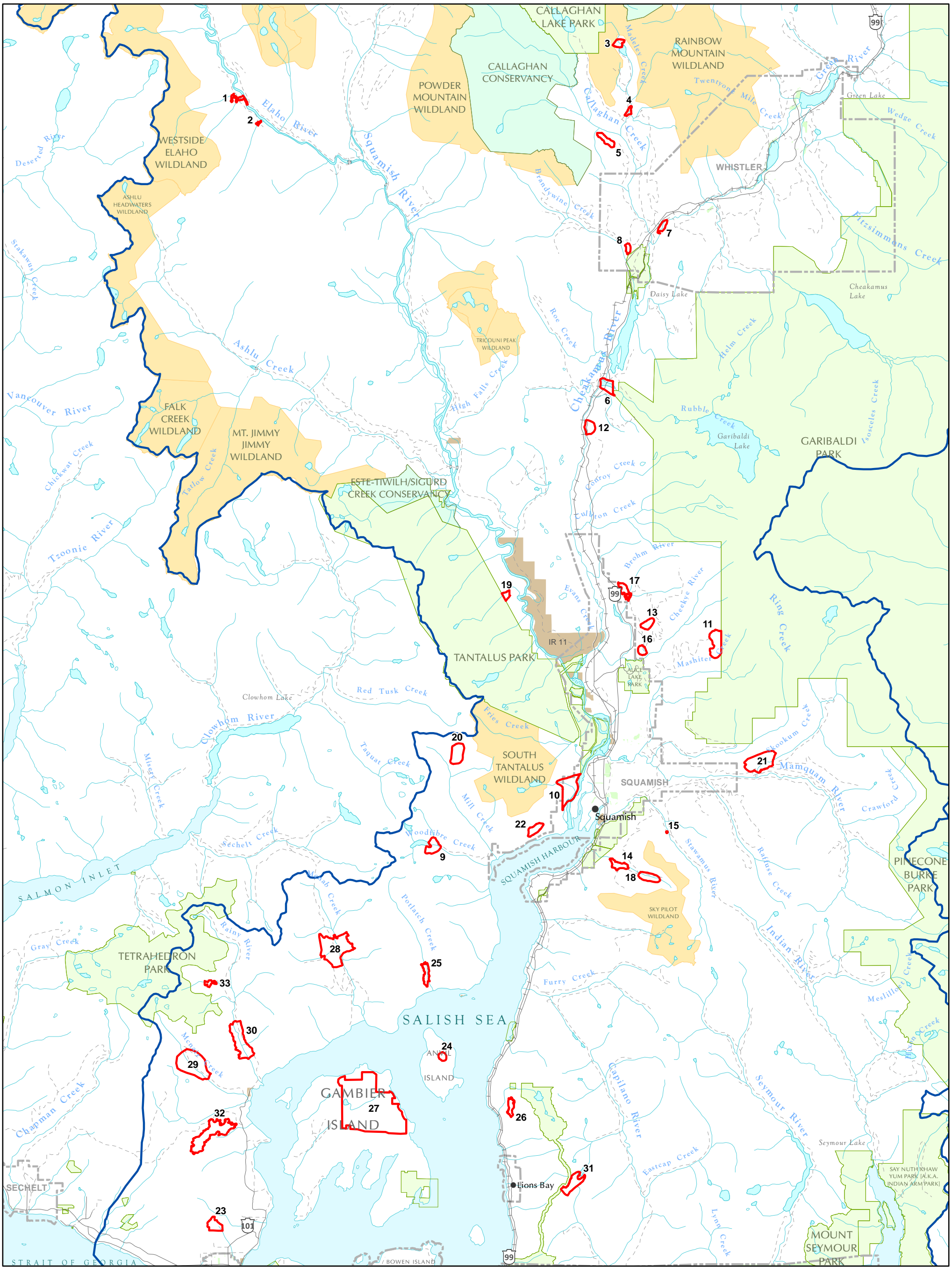
Use and Limitations: Areas shown on this map are intended to illustrate the general location of certain Squamish Nation interests raised with the Province in land use planning negotiations in or about 2006 and are not intended to signify a final designation or legal boundary.

Scale: 1:200,000
 0 5 km
 Date: May 16, 2024

SCHEDULE B: New Management Areas








B.1 – Table and Maps of Siiyamin ta Skwxwú7mesh (Cultural) Sites

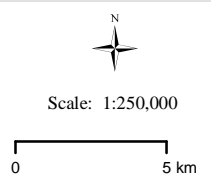
<u>Schedule B.1 Polygon #</u>	<u>Cultural Site Name</u>	<u>Schedule A Map Location Reference</u>
1	Peaches & Ponor	A.2
2	Limelite Creek	n/a
3	Powell Lake	A.3
4	Madelay Creek	A.3
5	Callaghan	A.3
6	Rubble (Spo7ez)	A.3
7	Cheakamus River	A.3
8	Brandywine	A.3
9	Henriette Lake	A.3
10	Monmouth Creek	A.4
11	Cheekye Ridge	A.4
12	Conroy Creek	A.4
13	Brohm Ridge	A.4
14	Lower Shannon	A.4
15	Stawamus Canyon	n/a
16	Cat Lake	A.4
17	Brohm North	A.4
18	Upper Shannon	A.4
19	Lower Tantalus	A.4
20	Sedgwick	A.4
21	Skookum Creek	A.4
22	Squamish Harbour North	A.4
23	Upper Gibsons	A.4
24	Leading Peak Anvil Island	A.5
25	Potlatch Creek	A.5
26	Deeks Creek	A.5
27	Gambier Island	A.5
28	McNab Creek	A.5
29	McNair Creek	A.5
30	Rainy River	A.5
31	Lions/Enchantment Lake	A.5
32	Dakota	n/a
33	Tetra Creek	n/a



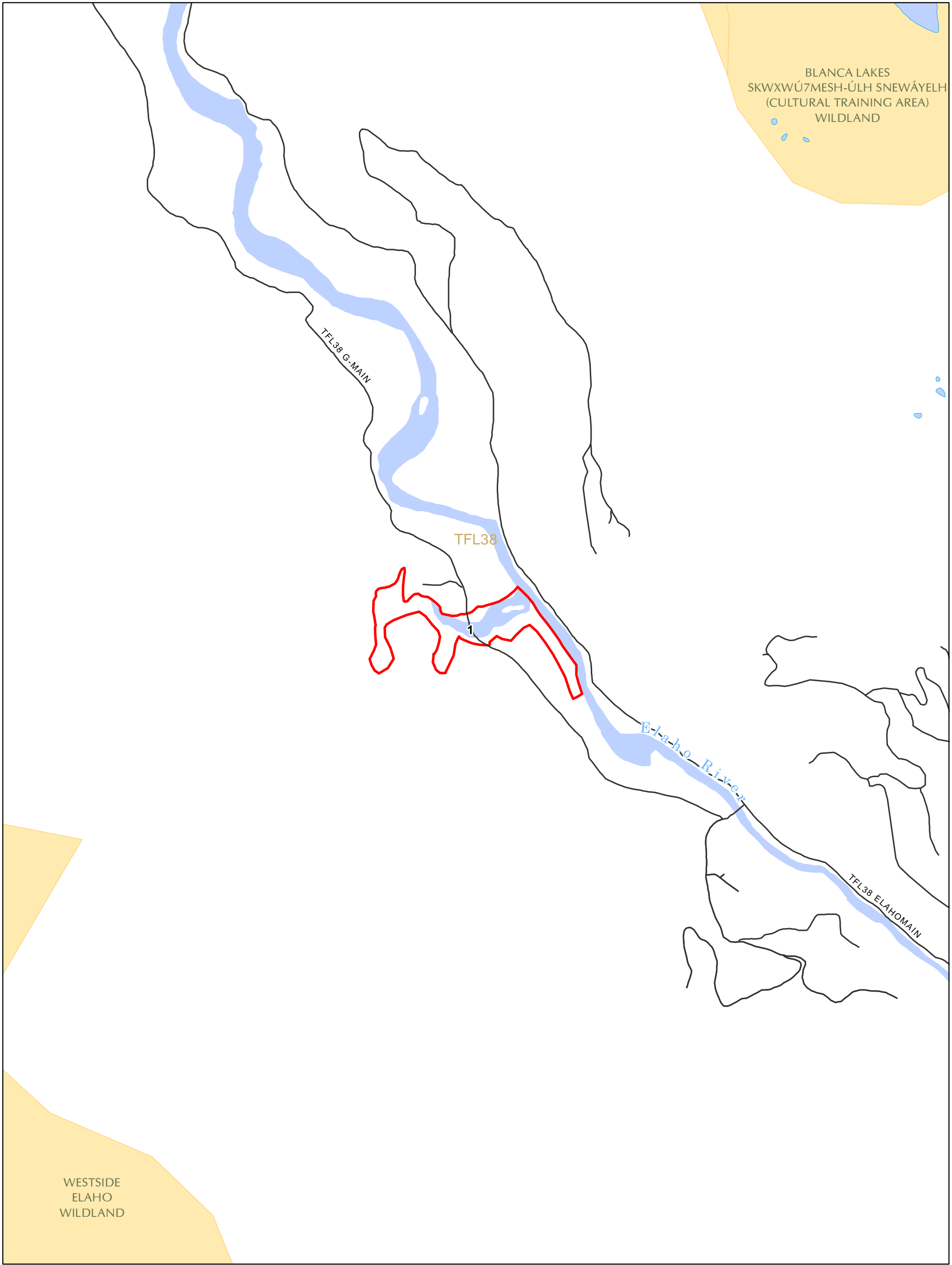
Schedule B.1 Overview Map
Phase 2 Siiyamin ta Skwxwú7mesh (Cultural) Sites
 Squamish Nation Land Use Planning Agreement Phase 2

Legend

- | | | |
|--|--|--|
|  Phase 2 Siiyamin ta Skwxwú7mesh (Cultural) Sites |  LRMP Wildland Zone |  Provincial Park |
|  Squamish Nation Territory |  Municipality |  Provincial Conservancy |
| |  Indian Reserve | |



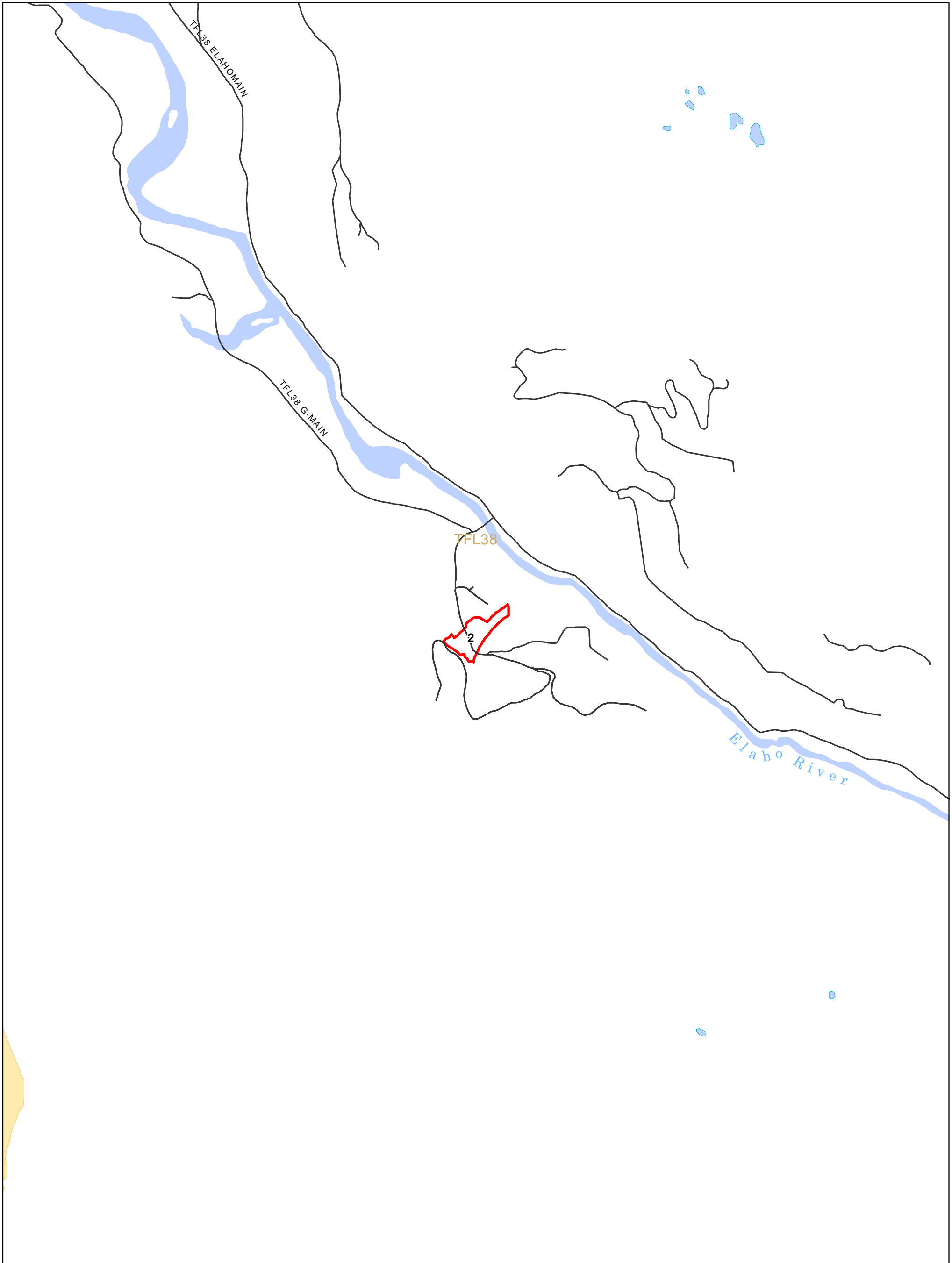
Date: May 16, 2024



Schedule B.1
Map 1 : Peaches and Ponor
Phase 2 Siiyamin ta Skwxwú7mesh (Cultural) Site
 Squamish Nation Land Use Planning Agreement Phase 2

Phase 2 Siiyamin ta Skwxwú7mesh (Cultural) Site	Existing Road	
Squamish Nation Territory		Scale: 1:20,000
Provincial Park	LRMP Wildland Zone	Regional / Local Park
Provincial Conservancy	Wildlife Management Area	Non-Crown Land
	Recreation Site	Indian Reserve

0 0.5 km
Date: May 16, 2024

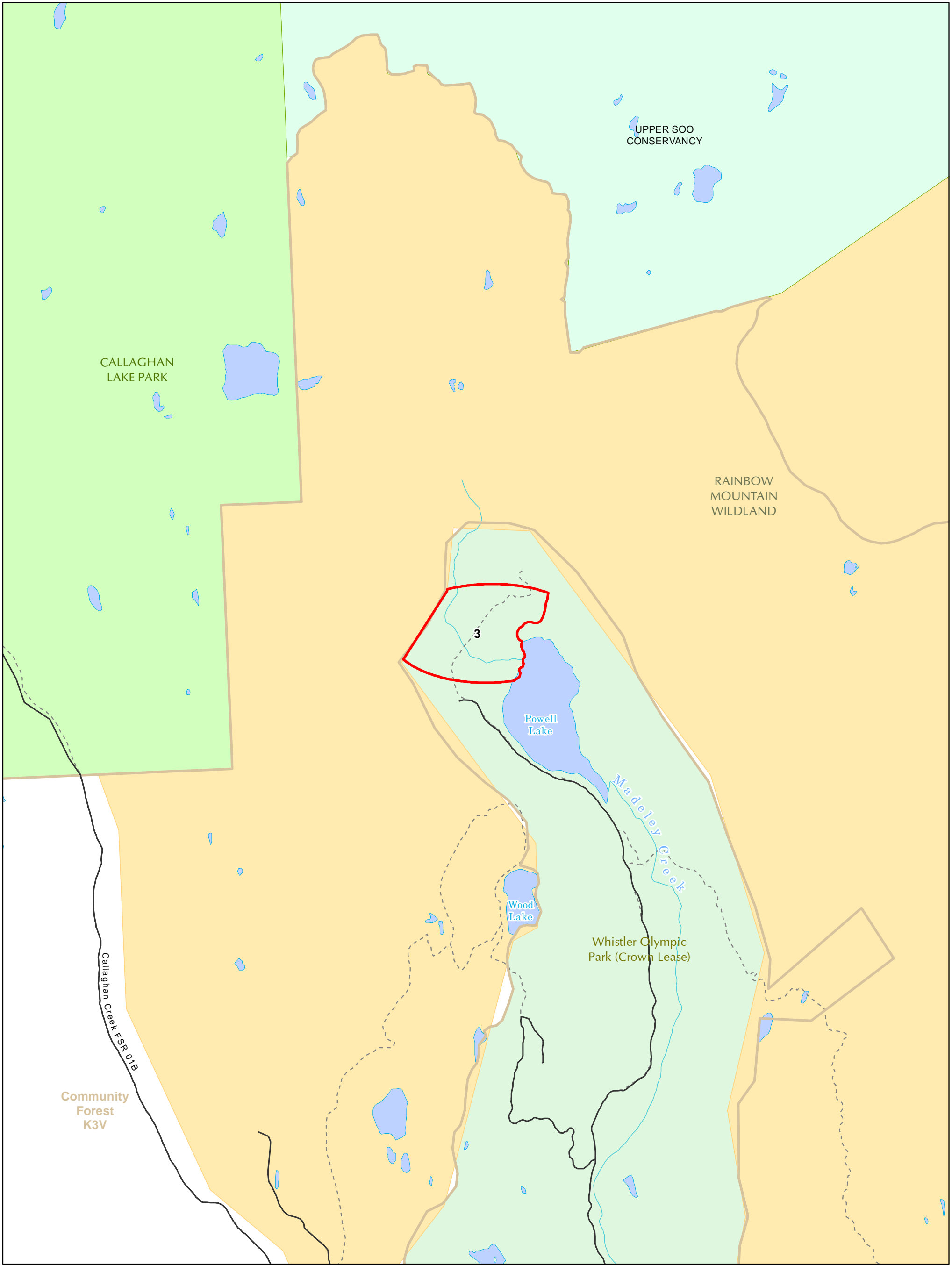


Schedule B.1
Map 2 : Limelite Creek
Phase 2 Siiyamin ta Skwxwú7mesh (Cultural) Site
 Squamish Nation Land Use Planning Agreement Phase 2

- | | |
|---|--------------------------|
| Phase 2 Siiyamin ta Skwxwú7mesh (Cultural) Site | Existing Road |
| Squamish Nation Territory | |
| Provincial Park | LRMP Wildland Zone |
| Provincial Conservancy | Wildlife Management Area |
| Regional / Local Park | Non-Crown Land |
| Recreation Site | Indian Reserve |

Scale: 1:20,000

 0 0.5 km
 Date: May 16, 2024

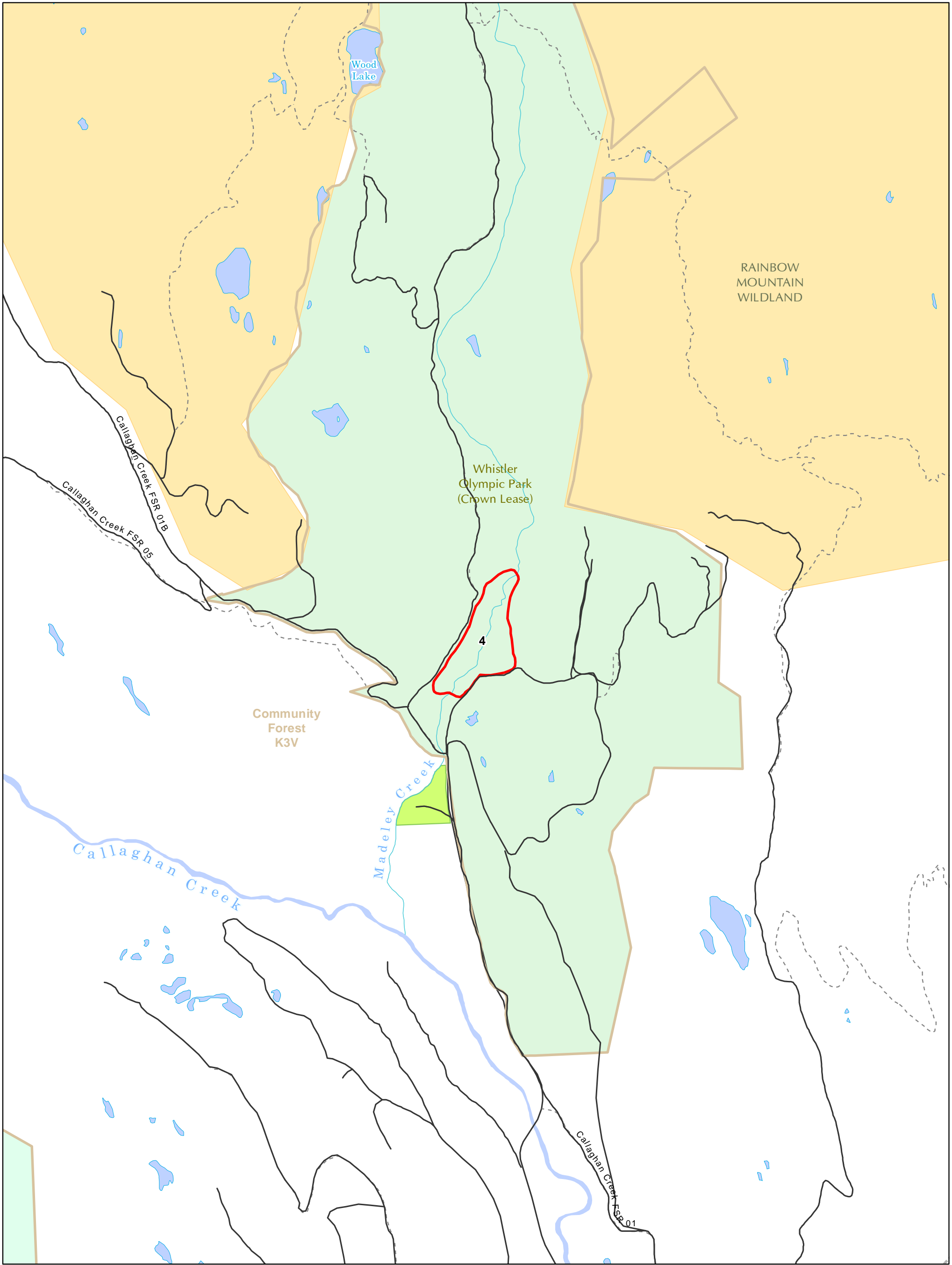


Schedule B.1
Map 3 : Powell Lake
Phase 2 Siiyamin ta Skwxwú7mesh (Cultural) Site
 Squamish Nation Land Use Planning Agreement Phase 2

- | | |
|---|--------------------------|
| Phase 2 Siiyamin ta Skwxwú7mesh (Cultural) Site | Existing Road |
| Squamish Nation Territory | |
| Provincial Park | LRMP Wildland Zone |
| Provincial Conservancy | Wildlife Management Area |
| Regional / Local Park | Non-Crown Land |
| Forest Tenure Area | Indian Reserve |
| Recreation Site | |

Scale: 1:20,000

 Date: May 16, 2024

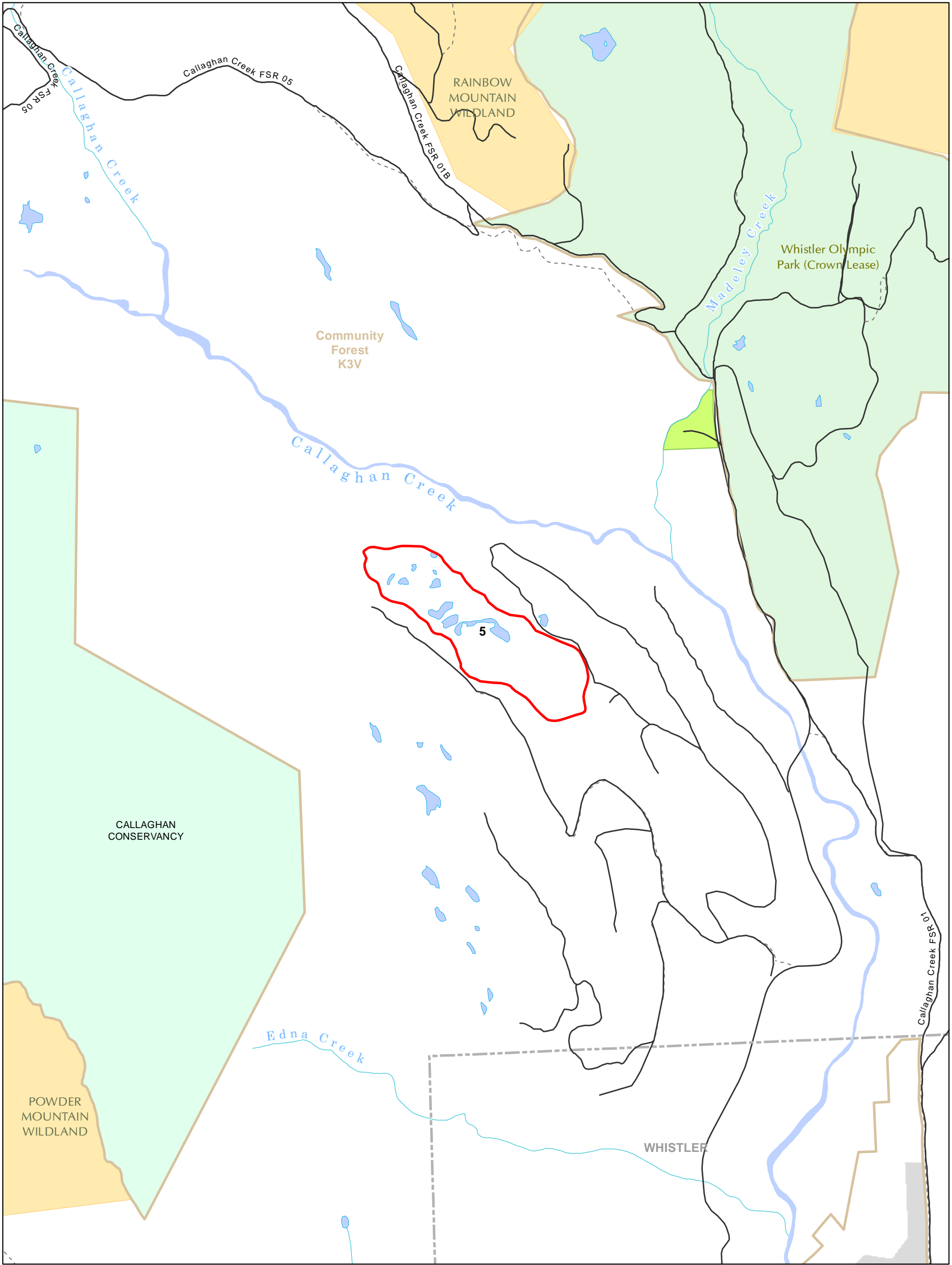


Schedule B.1
Map 4 : Madelay Creek
Phase 2 Siiyamin ta Skwxwú7mesh (Cultural) Site
 Squamish Nation Land Use Planning Agreement Phase 2

- | | |
|---|--------------------------|
| Phase 2 Siiyamin ta Skwxwú7mesh (Cultural) Site | Existing Road |
| Squamish Nation Territory | |
| Provincial Park | LRMP Wildland Zone |
| Provincial Conservancy | Wildlife Management Area |
| Regional / Local Park | Non-Crown Land |
| Recreation Site | Indian Reserve |

Scale: 1:20,000

 Date: May 16, 2024

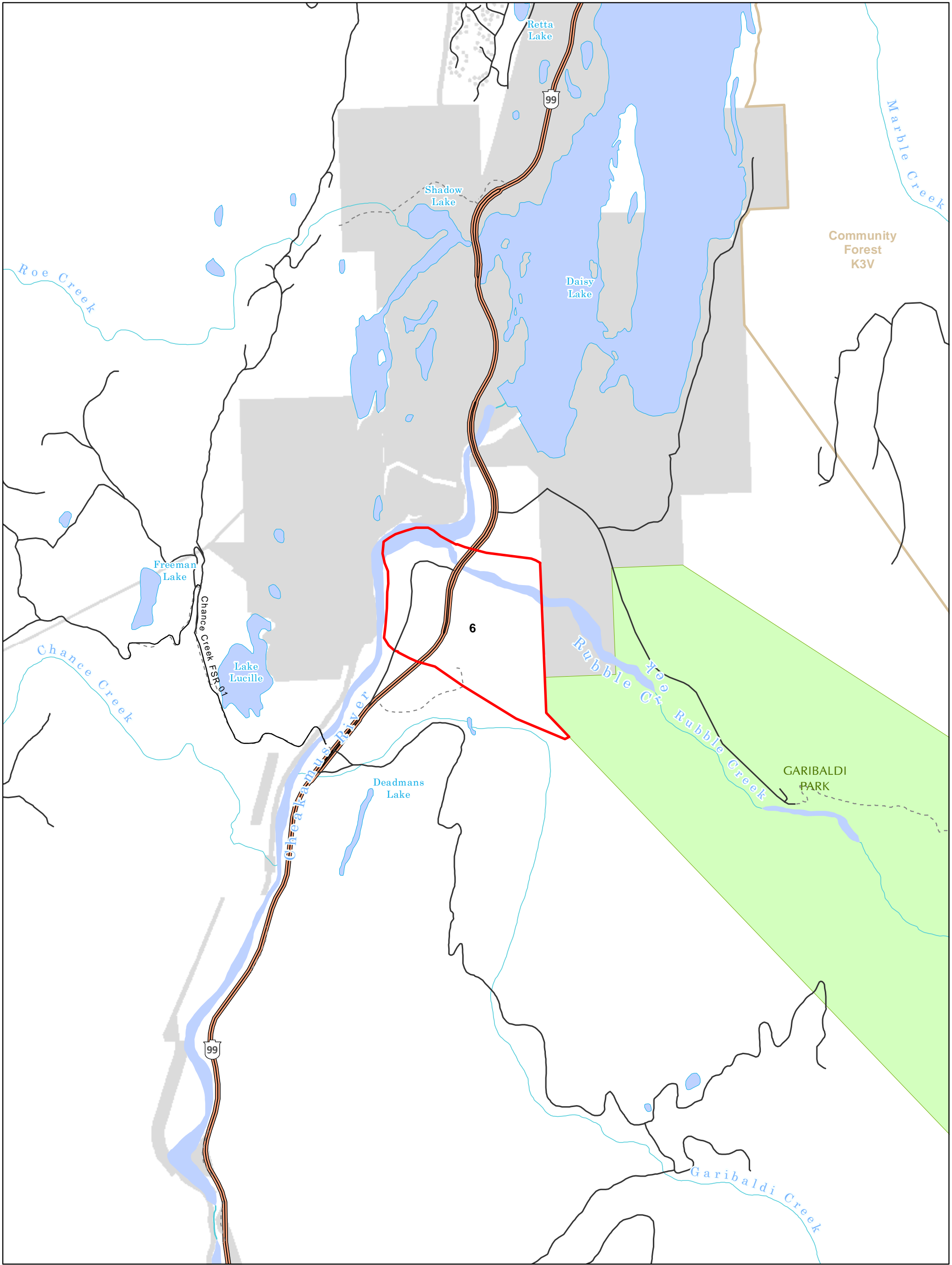


Schedule B.1
Map 5 : Callaghan
Phase 2 Siiyamin ta Skwxwú7mesh (Cultural) Site
 Squamish Nation Land Use Planning Agreement Phase 2

- | | |
|---|--------------------------|
| Phase 2 Siiyamin ta Skwxwú7mesh (Cultural) Site | Existing Road |
| Squamish Nation Territory | |
| Provincial Park | LRMP Wildland Zone |
| Provincial Conservancy | Wildlife Management Area |
| Regional / Local Park | Non-Crown Land |
| Forest Tenure Area | Indian Reserve |
| Recreation Site | |

Scale: 1:20,000

 Date: May 16, 2024

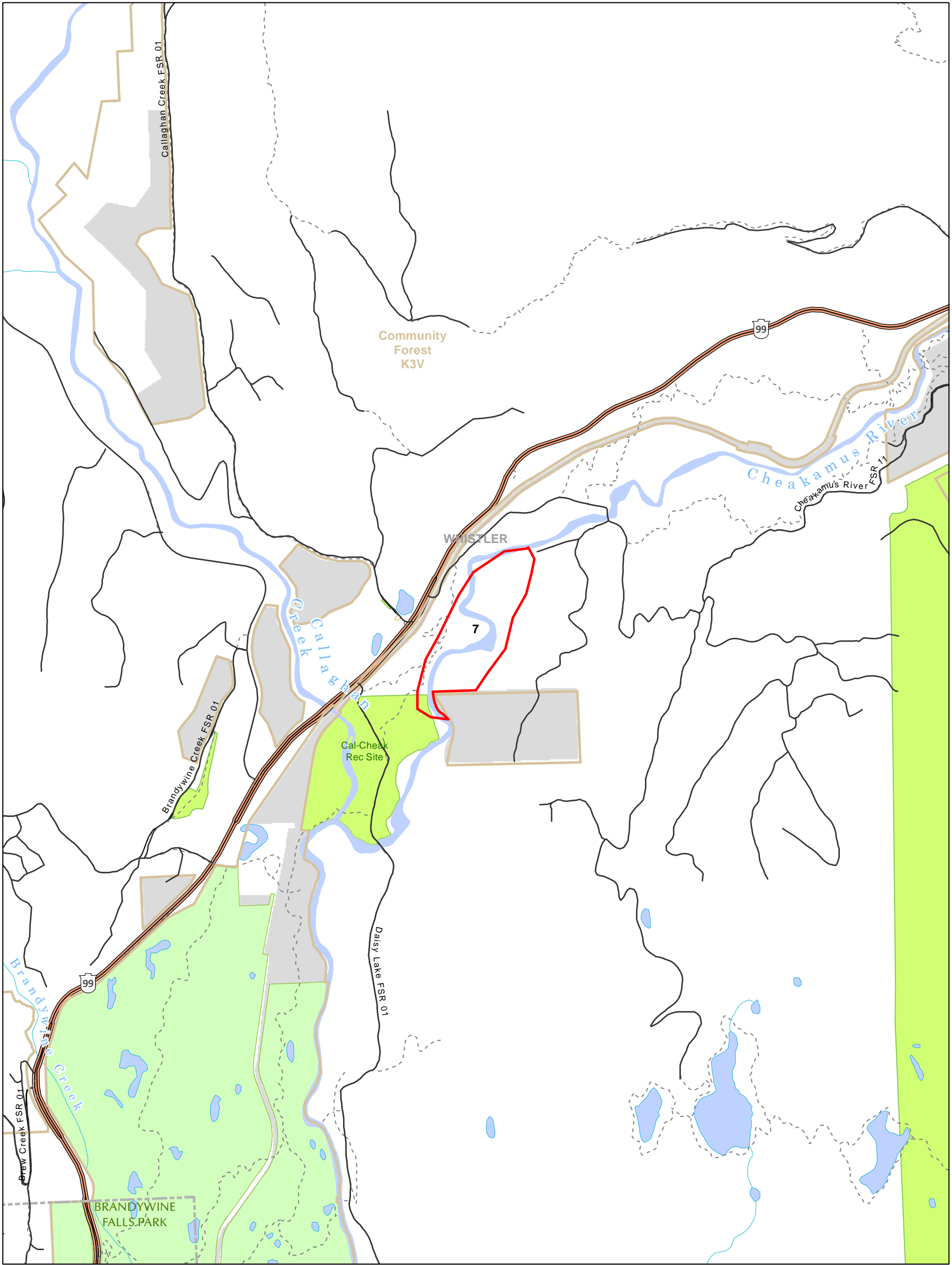


Schedule B.1
Map 6 : Rubble (Spo7ez)
Phase 2 Siiyamin ta Skwxwú7mesh (Cultural) Site
 Squamish Nation Land Use Planning Agreement Phase 2

- | | |
|---|--------------------------|
| Phase 2 Siiyamin ta Skwxwú7mesh (Cultural) Site | Existing Road |
| Squamish Nation Territory | |
| Provincial Park | LRMP Wildland Zone |
| Provincial Conservancy | Wildlife Management Area |
| Regional / Local Park | Non-Crown Land |
| Recreation Site | Forest Tenure Area |
| | Indian Reserve |

Scale: 1:20,000

 Date: May 16, 2024

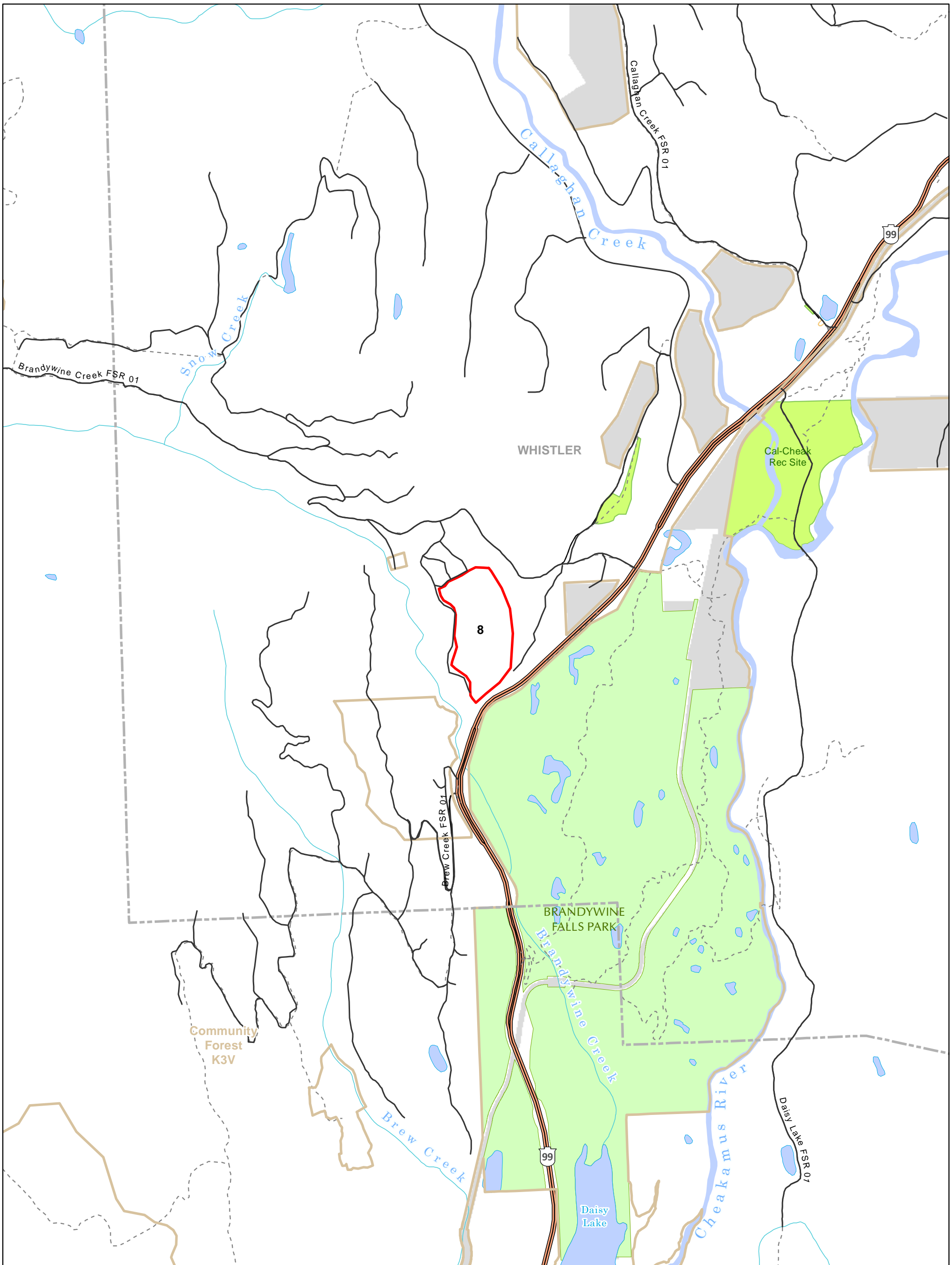


Schedule B.1
Map 7 : Cheakamus River
Phase 2 Siiyamin ta Skwxwú7mesh (Cultural) Site
 Squamish Nation Land Use Planning Agreement Phase 2

- | | |
|---|--------------------------|
| Phase 2 Siiyamin ta Skwxwú7mesh (Cultural) Site | Existing Road |
| Squamish Nation Territory | |
| Provincial Park | LRMP Wildland Zone |
| Provincial Conservancy | Wildlife Management Area |
| Regional / Local Park | Non-Crown Land |
| Recreation Site | Indian Reserve |

Scale: 1:20,000

 Date: May 16, 2024

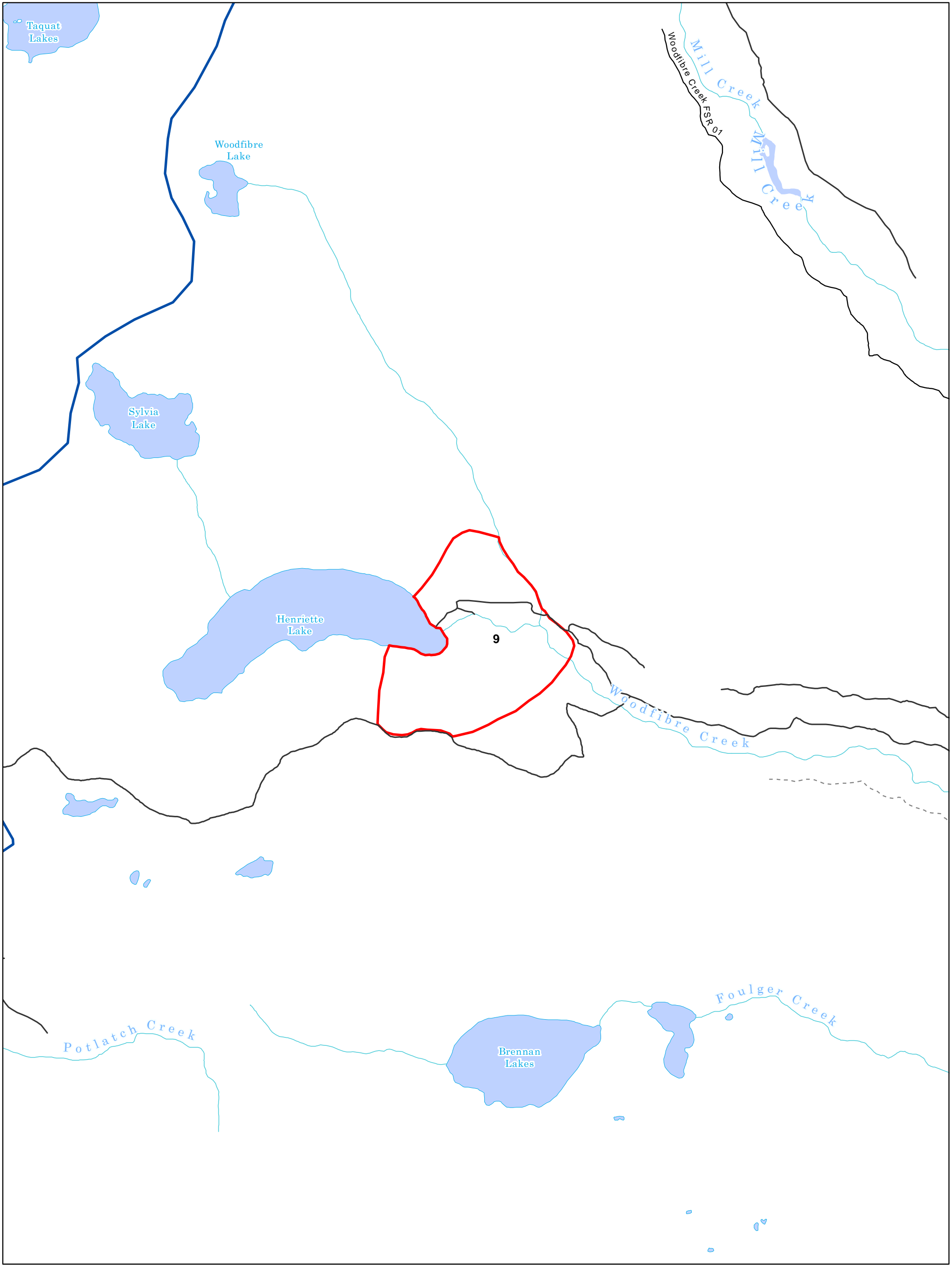


Schedule B.1
Map 8 : Brandywine
Phase 2 Siiyamin ta Skwxwú7mesh (Cultural) Site
 Squamish Nation Land Use Planning Agreement Phase 2

- | | |
|---|--------------------------|
| Phase 2 Siiyamin ta Skwxwú7mesh (Cultural) Site | Existing Road |
| Squamish Nation Territory | |
| Provincial Park | LRMP Wildland Zone |
| Provincial Conservancy | Wildlife Management Area |
| Regional / Local Park | Non-Crown Land |
| Recreation Site | Indian Reserve |

Scale: 1:20,000

 Date: May 16, 2024

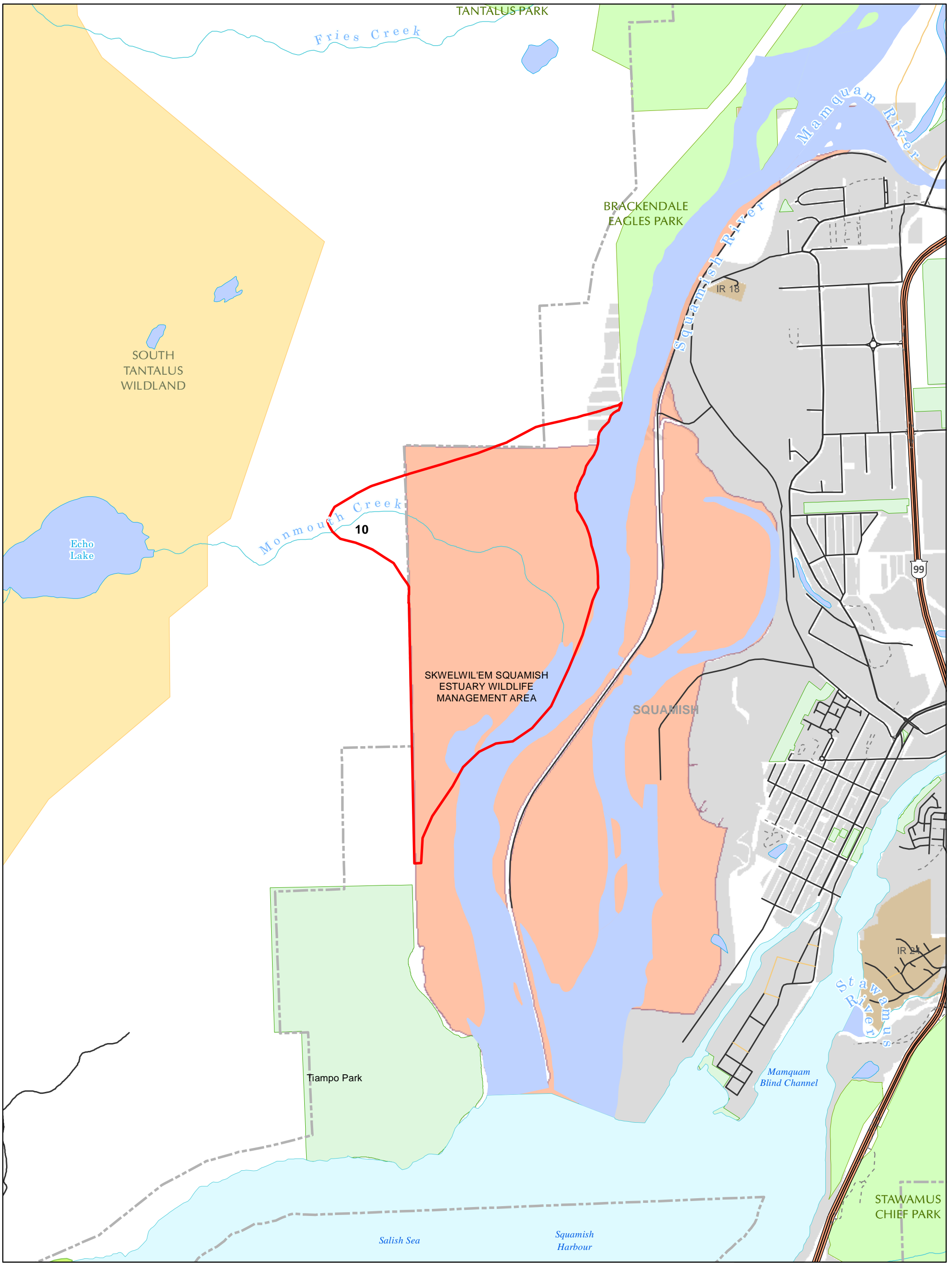


Schedule B.1
Map 9 : Henriette Lake
Phase 2 Siiyamin ta Skwxwú7mesh (Cultural) Site
 Squamish Nation Land Use Planning Agreement Phase 2

- | | |
|---|--------------------------|
| Phase 2 Siiyamin ta Skwxwú7mesh (Cultural) Site | Existing Road |
| Squamish Nation Territory | |
| Provincial Park | LRMP Wildland Zone |
| Provincial Conservancy | Wildlife Management Area |
| Regional / Local Park | Non-Crown Land |
| Recreation Site | Indian Reserve |

Scale: 1:20,000

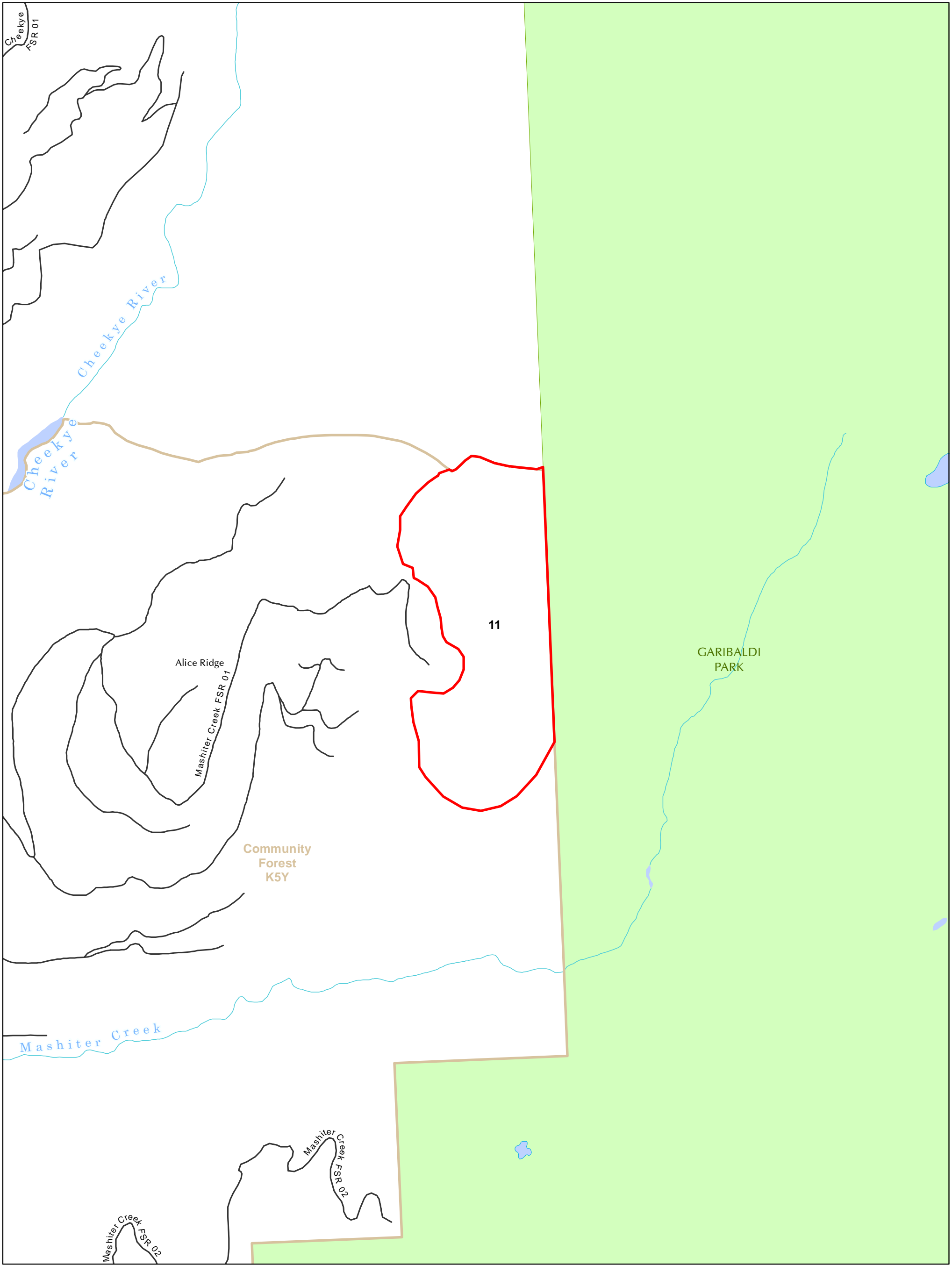
 Date: May 16, 2024



Schedule B.1
Map 10 : Monmouth Creek
Phase 2 Siiyamin ta Skwxwú7mesh (Cultural) Site
 Squamish Nation Land Use Planning Agreement Phase 2

Phase 2 Siiyamin ta Skwxwú7mesh (Cultural) Site	Existing Road	
Squamish Nation Territory		Scale: 1:20,000
Provincial Park	LRMP Wildland Zone	Regional / Local Park
Provincial Conservancy	Wildlife Management Area	Non-Crown Land
	Forest Tenure Area	Indian Reserve
	Recreation Site	

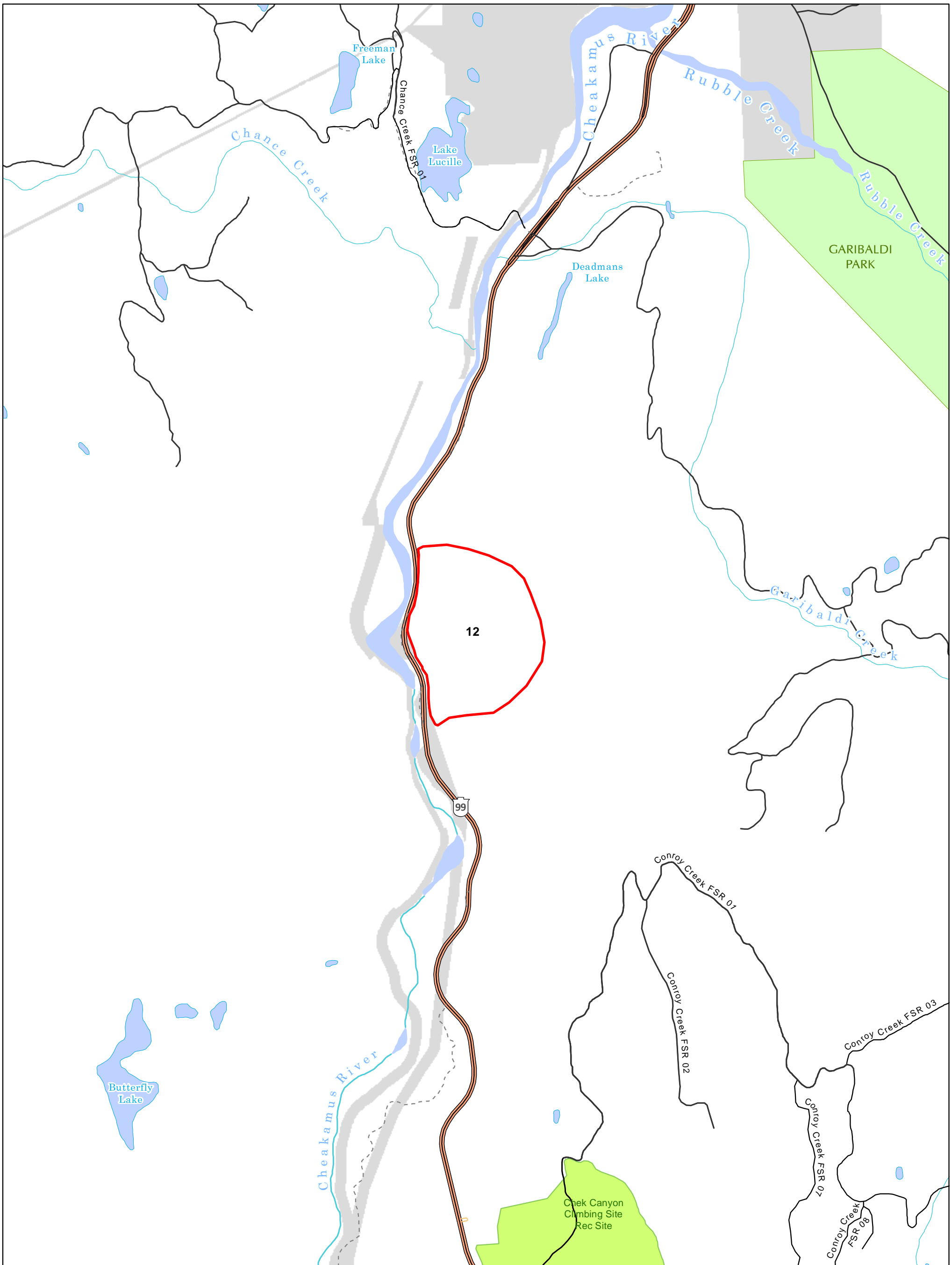
0 0.5 km
Date: May 16, 2024



Schedule B.1
Map 11 : Cheekye Ridge
Phase 2 Siiyamin ta Skwxwú7mesh (Cultural) Site
 Squamish Nation Land Use Planning Agreement Phase 2



0 0.5 km
 Date: May 16, 2024

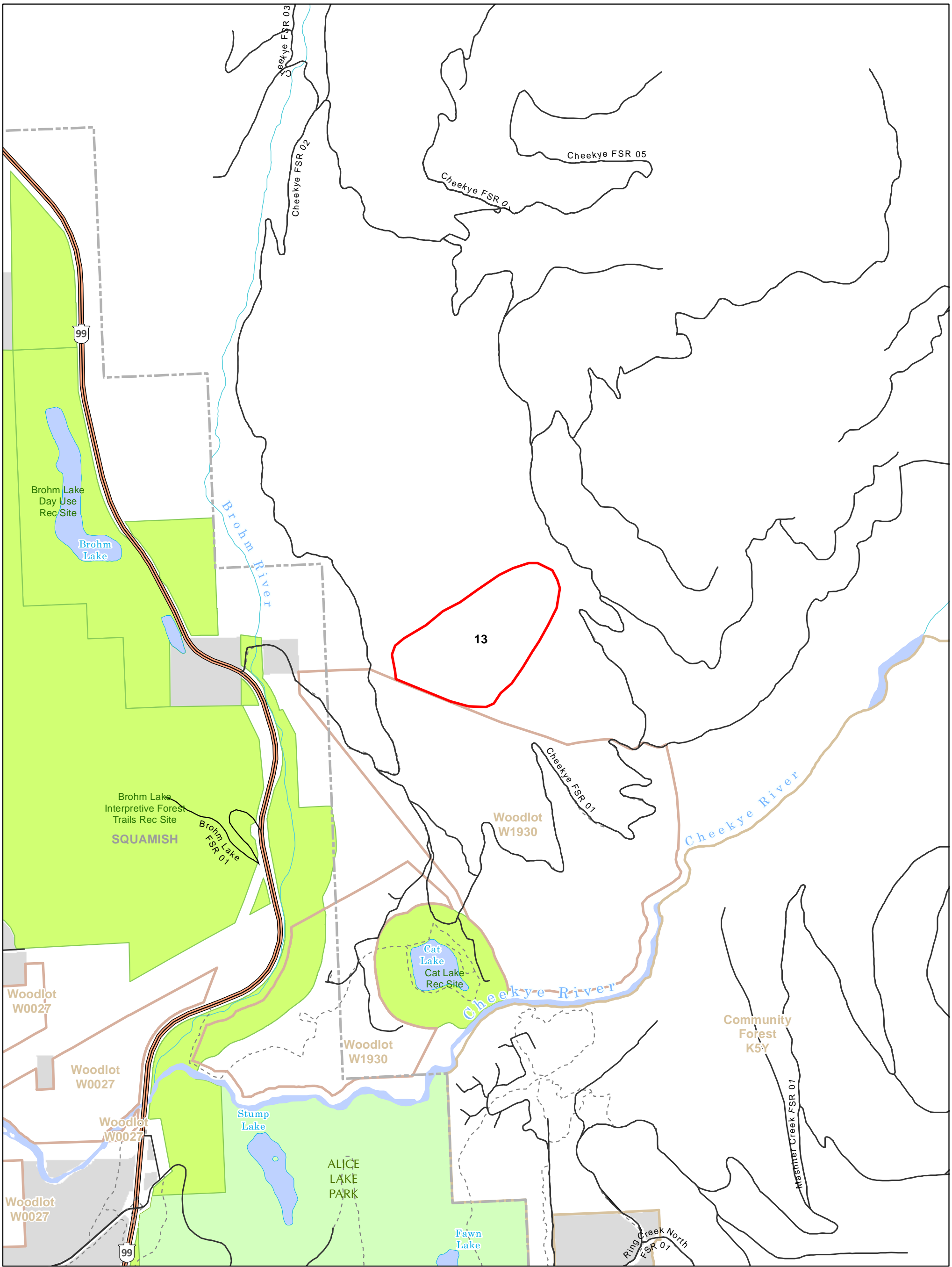


Schedule B.1
Map 12 : Conroy Creek
Phase 2 Siiyamin ta Skwxwú7mesh (Cultural) Site
 Squamish Nation Land Use Planning Agreement Phase 2

- | | |
|---|--------------------------|
| Phase 2 Siiyamin ta Skwxwú7mesh (Cultural) Site | Existing Road |
| Squamish Nation Territory | |
| Provincial Park | LRMP Wildland Zone |
| Provincial Conservancy | Wildlife Management Area |
| Regional / Local Park | Non-Crown Land |
| Recreation Site | Indian Reserve |

Scale: 1:20,000

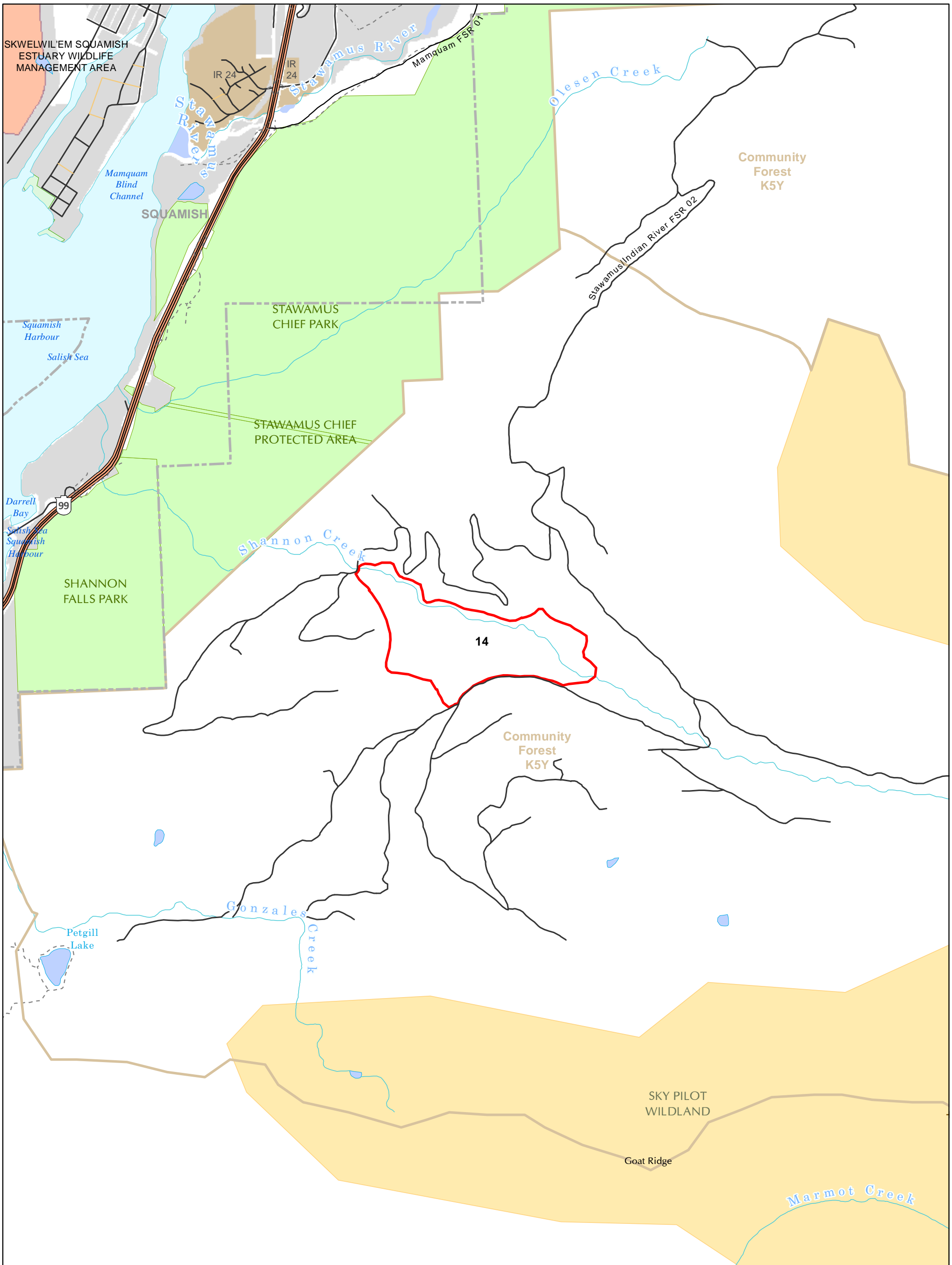
 Date: May 16, 2024



Schedule B.1
Map 13 : Brohm Ridge
Phase 2 Siiyamin taSkwxwú7mesh (Cultural) Site
 Squamish Nation Land Use Planning Agreement Phase 2

Phase 2 Siiyamin ta Skwxwú7mesh (Cultural) Site	Existing Road	
Squamish Nation Territory		Scale: 1:20,000
Provincial Park	LRMP Wildland Zone	Regional / Local Park
Provincial Conservancy	Wildlife Management Area	Non-Crown Land
	Forest Tenure Area	Indian Reserve
	Recreation Site	

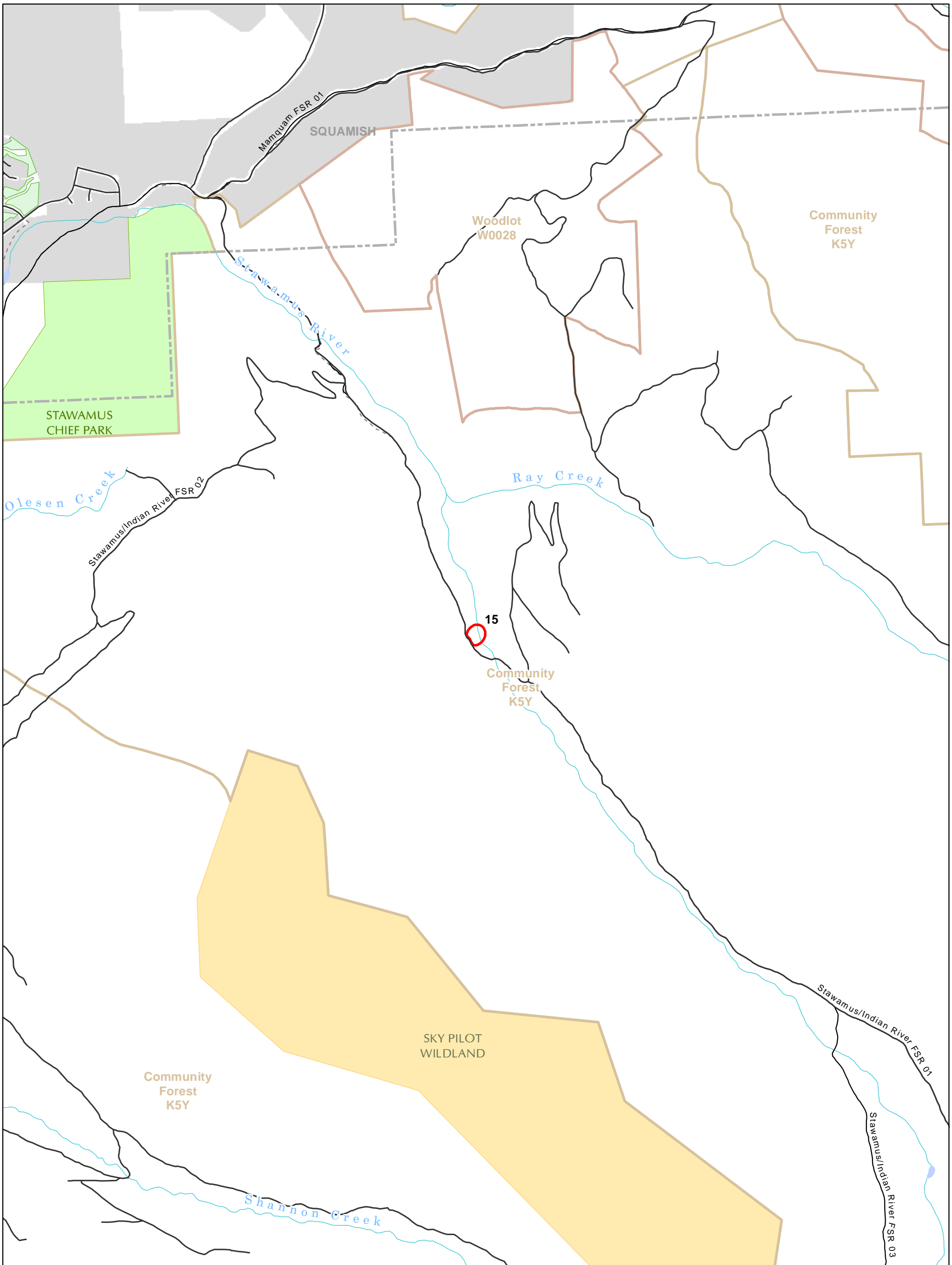
0 0.5 km
Date: May 16, 2024



Schedule B.1
Map 14 : Lower Shannon
Phase 2 Siiyamin ta Skwxwú7mesh (Cultural) Site
 Squamish Nation Land Use Planning Agreement Phase 2

Phase 2 Siiyamin ta Skwxwú7mesh (Cultural) Site	Existing Road	
Squamish Nation Territory		Scale: 1:20,000
Provincial Park	LRMP Wildland Zone	Regional / Local Park
Provincial Conservancy	Wildlife Management Area	Non-Crown Land
		Forest Tenure Area
		Indian Reserve
		Recreation Site

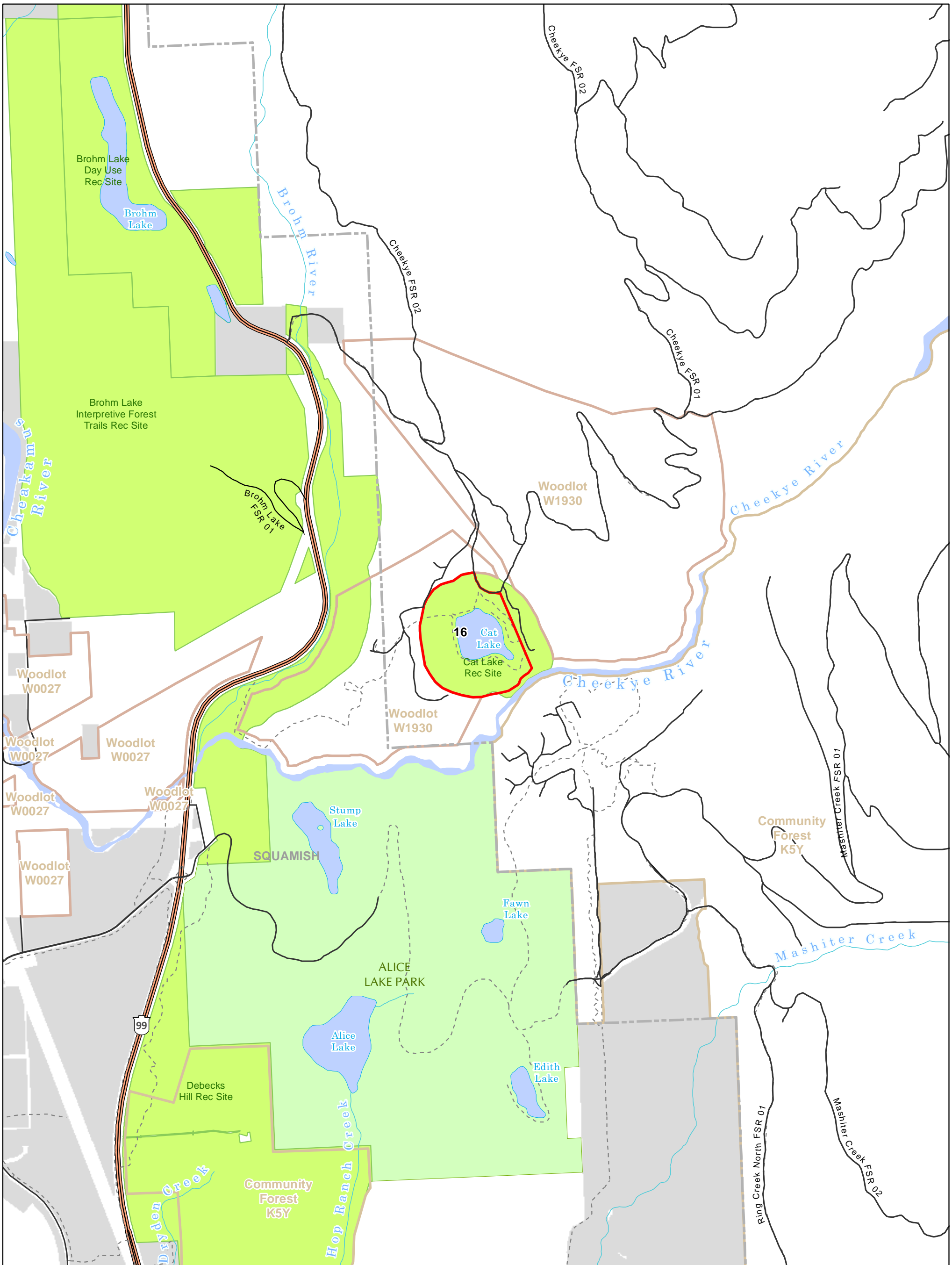
0 0.5 km
Date: May 16, 2024



Schedule B.1
Map 15 : Stawamus Canyon
Phase 2 Siiyamin ta Skwxwú7mesh (Cultural) Site
 Squamish Nation Land Use Planning Agreement Phase 2

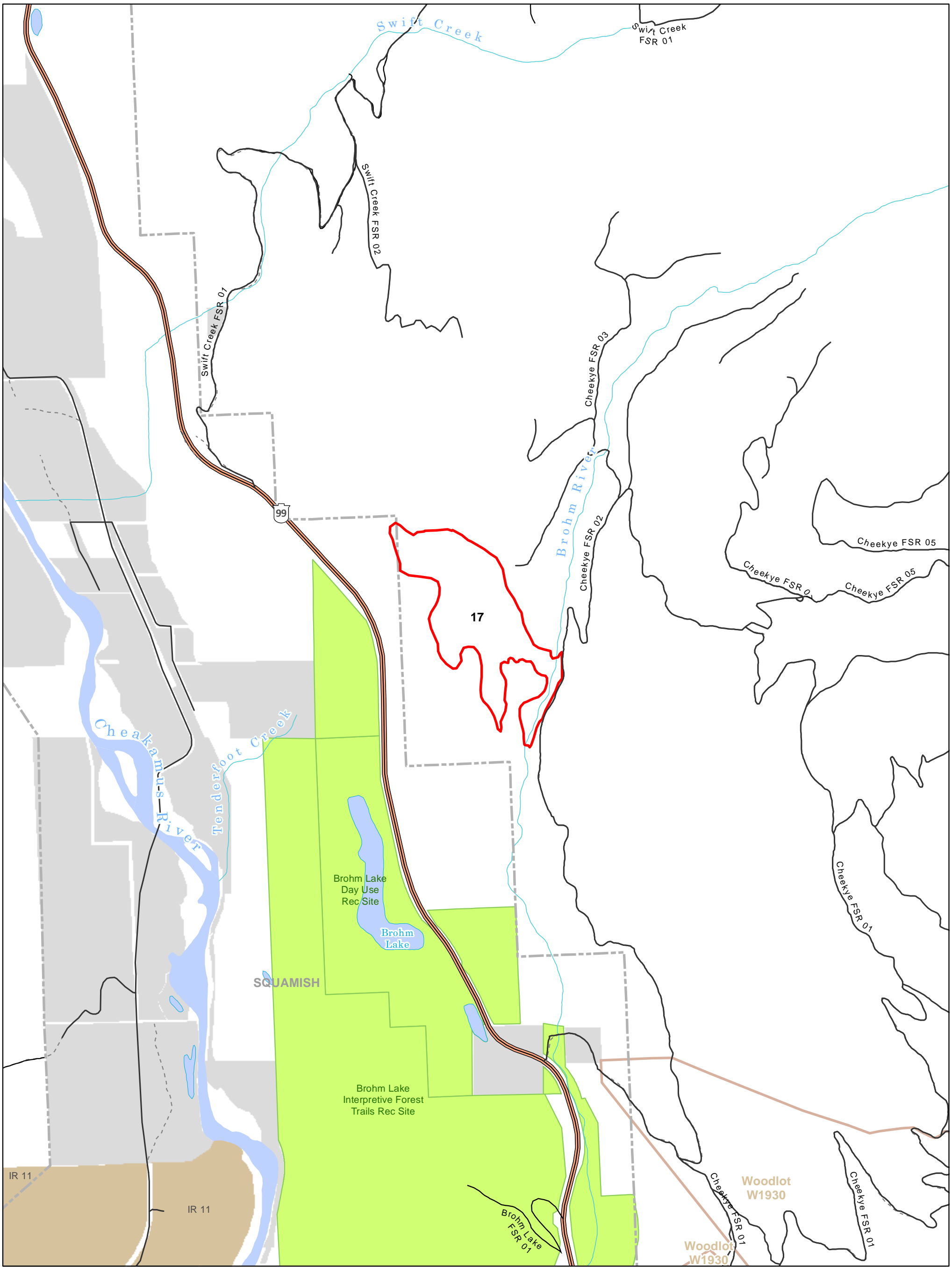
Phase 2 Siiyamin ta Skwxwú7mesh (Cultural) Site	Existing Road	
Squamish Nation Territory		Scale: 1:20,000
Provincial Park	LRMP Wildland Zone	Regional / Local Park
Provincial Conservancy	Wildlife Management Area	Non-Crown Land
	Forest Tenure Area	Indian Reserve
	Recreation Site	

0 0.5 km
Date: May 16, 2024



Schedule B.1
Map 16 : Cat Lake
Phase 2 Siiyamin ta Skwxwú7mesh (Cultural) Site
 Squamish Nation Land Use Planning Agreement Phase 2

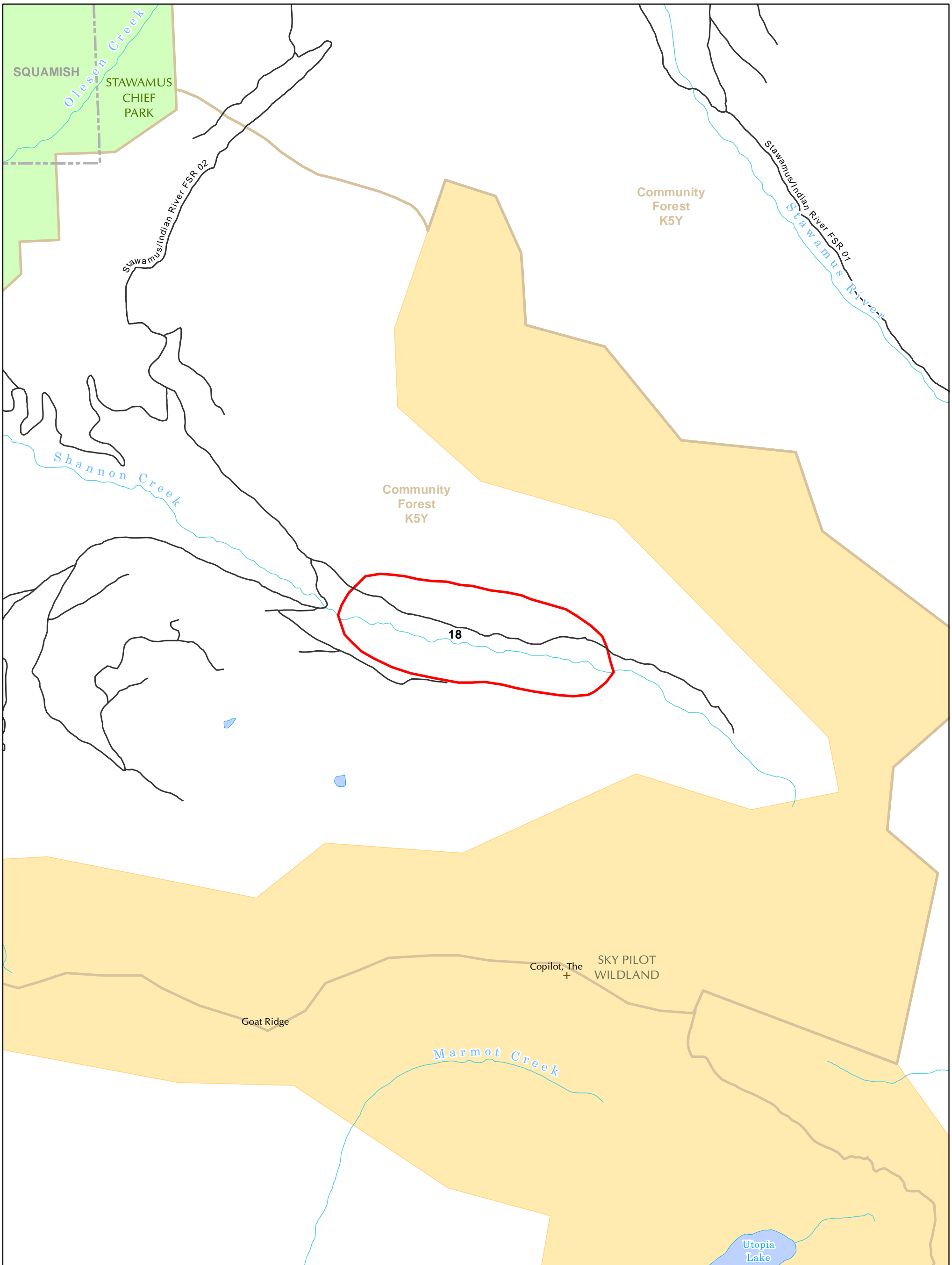
Phase 2 Siiyamin ta Skwxwú7mesh (Cultural) Site	Existing Road	 Scale: 1:20,000 Date: May 16, 2024
Squamish Nation Territory		
Provincial Park Provincial Conservancy	LRMP Wildland Zone Wildlife Management Area	Regional / Local Park Non-Crown Land
	Forest Tenure Area Recreation Site	Indian Reserve



Schedule B.1
Map 17 : Brohm North
Phase 2 Siiyamin ta Skwxwú7mesh (Cultural) Site
 Squamish Nation Land Use Planning Agreement Phase 2

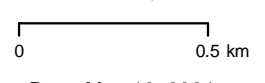
Phase 2 Siiyamin ta Skwxwú7mesh (Cultural) Site	Existing Road	
Squamish Nation Territory		Scale: 1:20,000
Provincial Park	LRMP Wildland Zone	Regional / Local Park
Provincial Conservancy	Wildlife Management Area	Non-Crown Land
	Forest Tenure Area	Indian Reserve
	Recreation Site	

0 0.5 km
Date: May 16, 2024

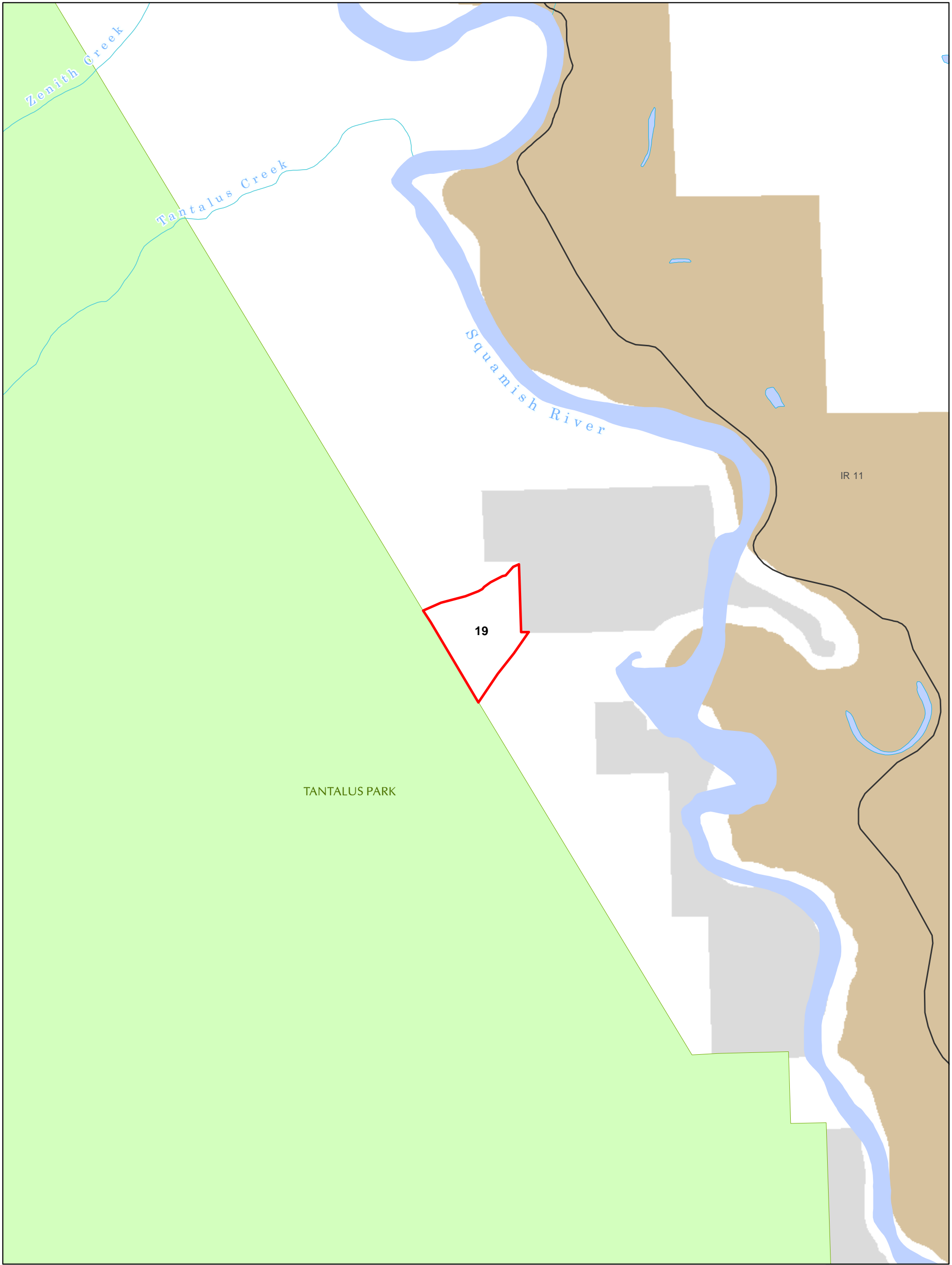


Schedule B.1
Map 18 : Upper Shannon
Phase 2 Siiyamin ta Skwxwú7mesh (Cultural) Site
 Squamish Nation Land Use Planning Agreement Phase 2

- | | | |
|---|--------------------------|-----------------------|
| Phase 2 Siiyamin ta Skwxwú7mesh (Cultural) Site | Existing Road | |
| Squamish Nation Territory | | Scale: 1:20,000 |
| Provincial Park | LRMP Wildland Zone | Regional / Local Park |
| Provincial Conservancy | Wildlife Management Area | Non-Crown Land |
| | Forest Tenure Area | Indian Reserve |
| | Recreation Site | |



Date: May 16, 2024

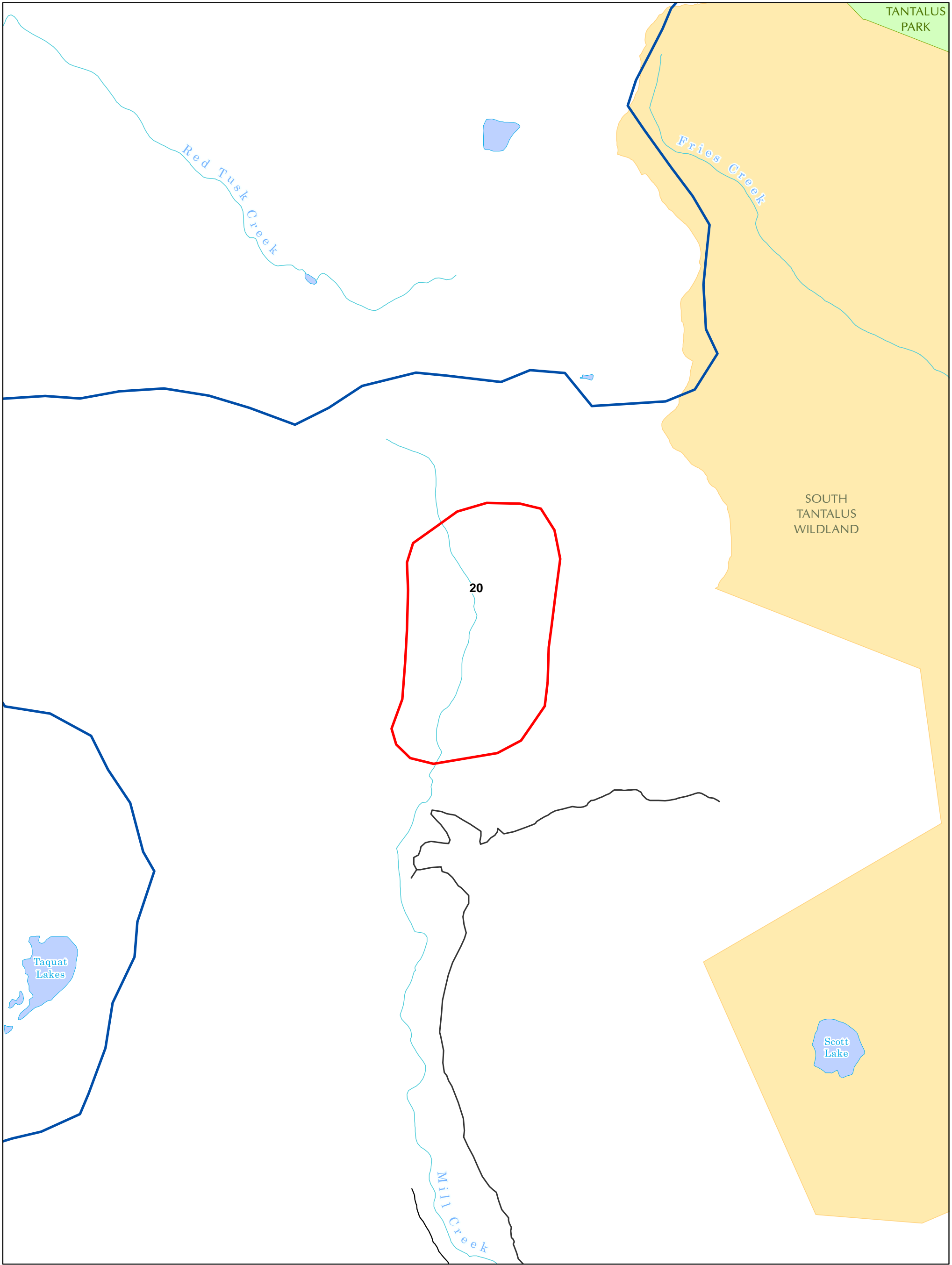


Schedule B.1
Map 19 : Lower Tantalus
Phase 2 Siiyamin ta Sk̓wx̓wú7mesh (Cultural) Site
 Squamish Nation Land Use Planning Agreement Phase 2

- | | |
|---|--------------------------|
| Phase 2 Siiyamin ta Sk̓wx̓wú7mesh (Cultural) Site | Existing Road |
| Squamish Nation Territory | |
| Provincial Park | LRMP Wildland Zone |
| Provincial Conservancy | Wildlife Management Area |
| Regional / Local Park | Non-Crown Land |
| Recreation Site | Indian Reserve |

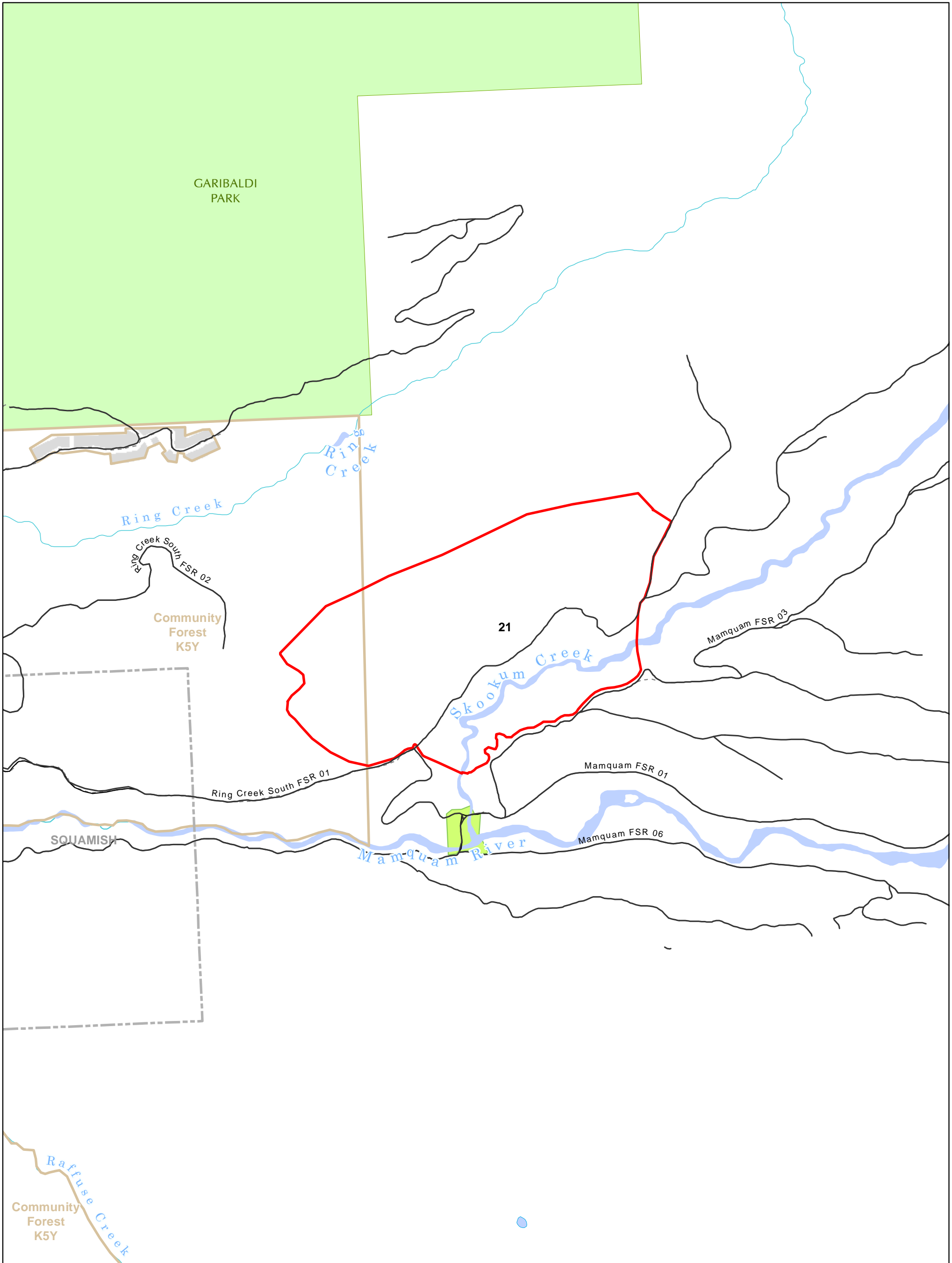
Scale: 1:20,000

 Date: May 16, 2024



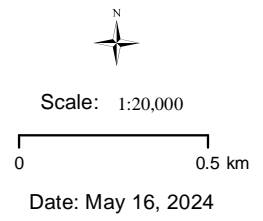
Schedule B.1
Map 20 : Sedgwick
Phase 2 Siiyamin ta Skwxwú7mesh (Cultural) Site
 Squamish Nation Land Use Planning Agreement Phase 2

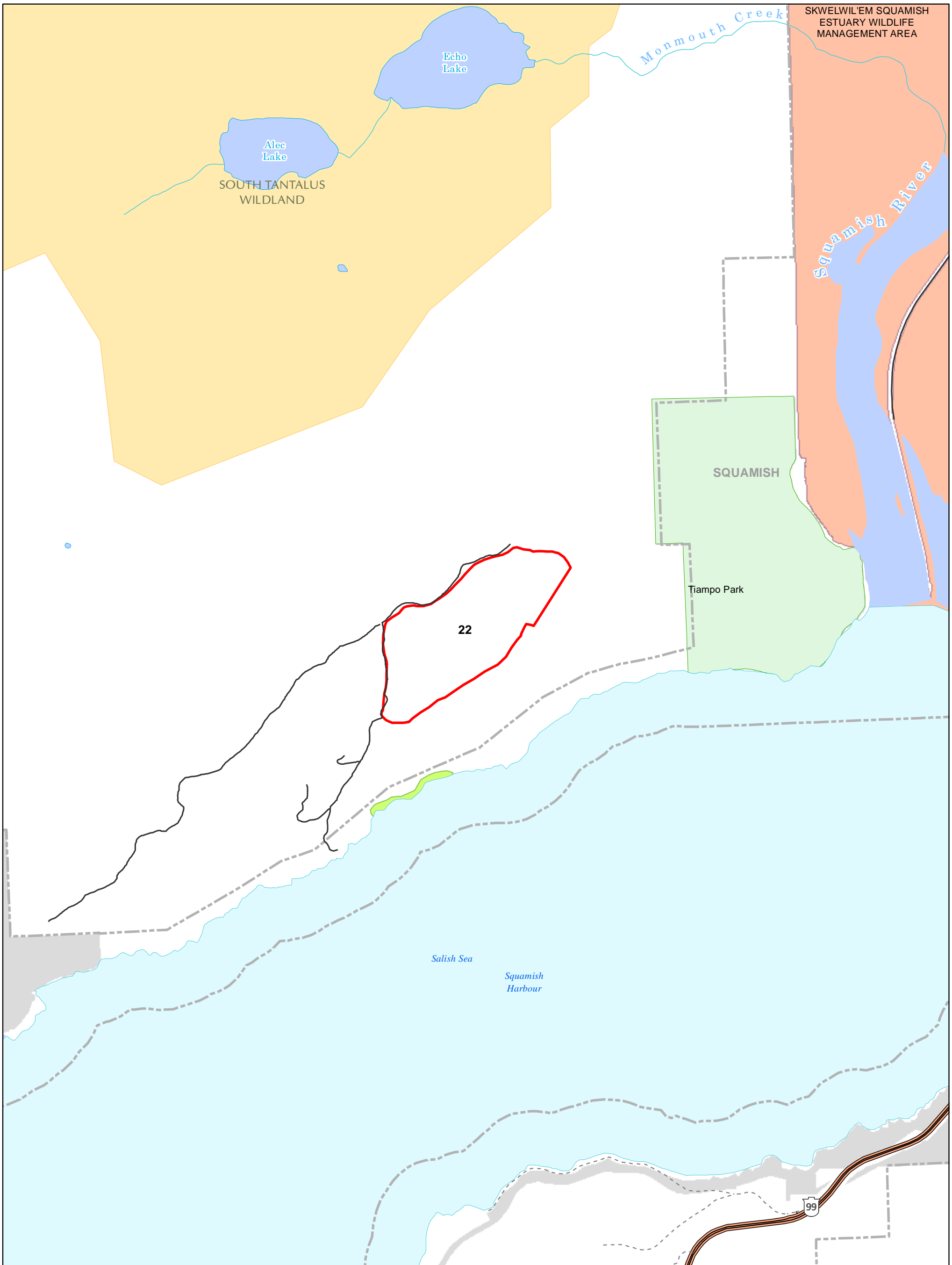




Schedule B.1
Map 21 : Skookum Creek
Phase 2 Siiyamin ta Sk̓wx̓wú7mesh (Cultural) Site
 Squamish Nation Land Use Planning Agreement Phase 2

- | | |
|---|--------------------------|
| Phase 2 Siiyamin ta Sk̓wx̓wú7mesh (Cultural) Site | Existing Road |
| Squamish Nation Territory | |
| Provincial Park | LRMP Wildland Zone |
| Provincial Conservancy | Wildlife Management Area |
| Non-Crown Land | Regional / Local Park |
| Recreation Site | Forest Tenure Area |
| | Indian Reserve |



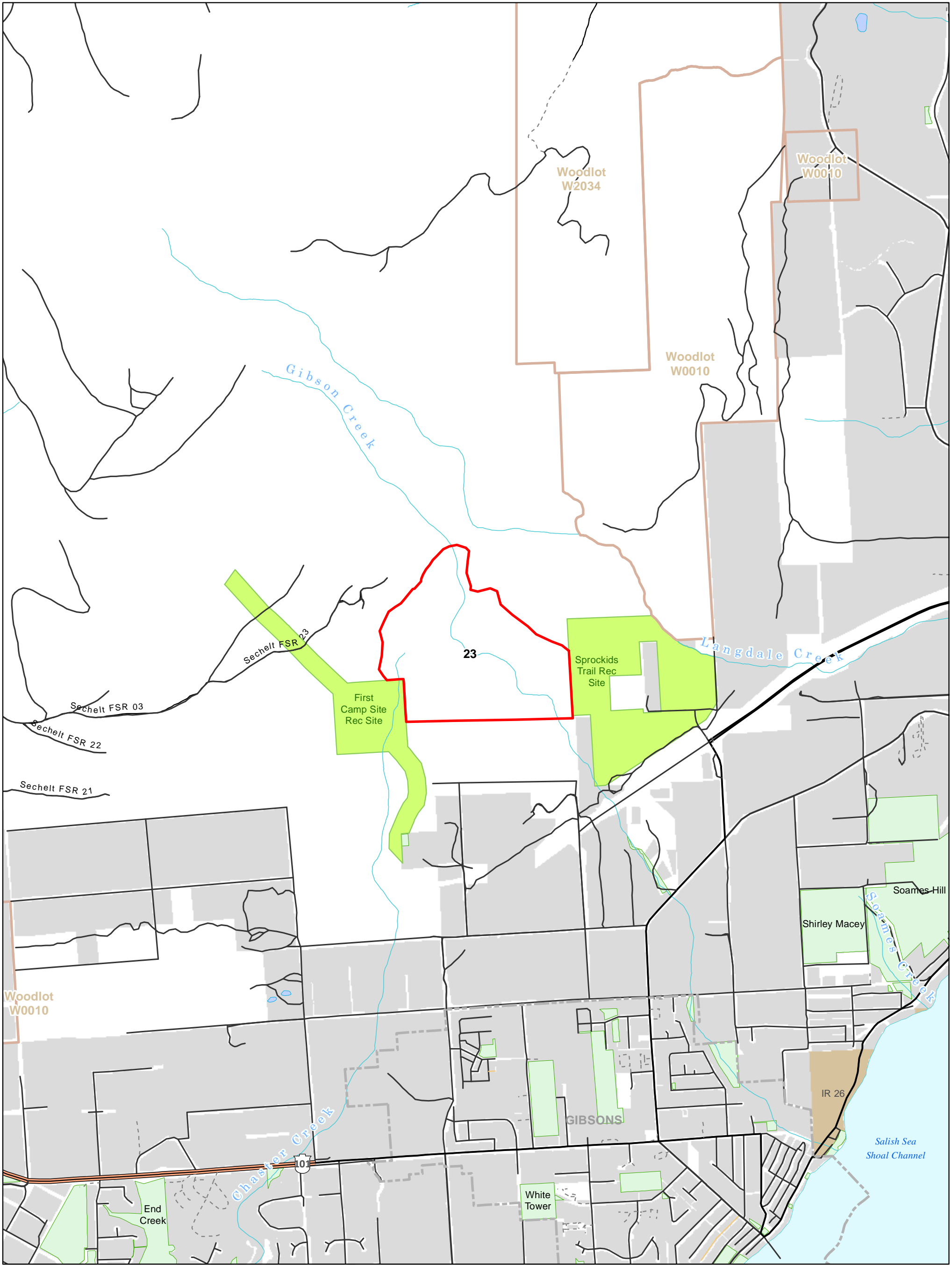


Schedule B.1
Map 22 : Squamish Harbour North
Phase 2 Siiyamin ta Skwxwú7mesh (Cultural) Site
 Squamish Nation Land Use Planning Agreement Phase 2

- | | |
|---|--------------------------|
| Phase 2 Siiyamin ta Skwxwú7mesh (Cultural) Site | Existing Road |
| Squamish Nation Territory | |
| Provincial Park | LRMP Wildland Zone |
| Provincial Conservancy | Wildlife Management Area |
| Regional / Local Park | Non-Crown Land |
| Recreation Site | Indian Reserve |

Scale: 1:20,000

 Date: May 16, 2024



Schedule B.1
Map 23 : Upper Gibsons
Phase 2 Siiyamin ta Skwxwú7mesh (Cultural) Site
 Squamish Nation Land Use Planning Agreement Phase 2

- | | |
|---|--------------------------|
| Phase 2 Siiyamin ta Skwxwú7mesh (Cultural) Site | Existing Road |
| Squamish Nation Territory | |
| Provincial Park | LRMP Wildland Zone |
| Provincial Conservancy | Wildlife Management Area |
| Regional / Local Park | Non-Crown Land |
| Recreation Site | Indian Reserve |
| Forest Tenure Area | |

Scale: 1:20,000

 Date: May 16, 2024

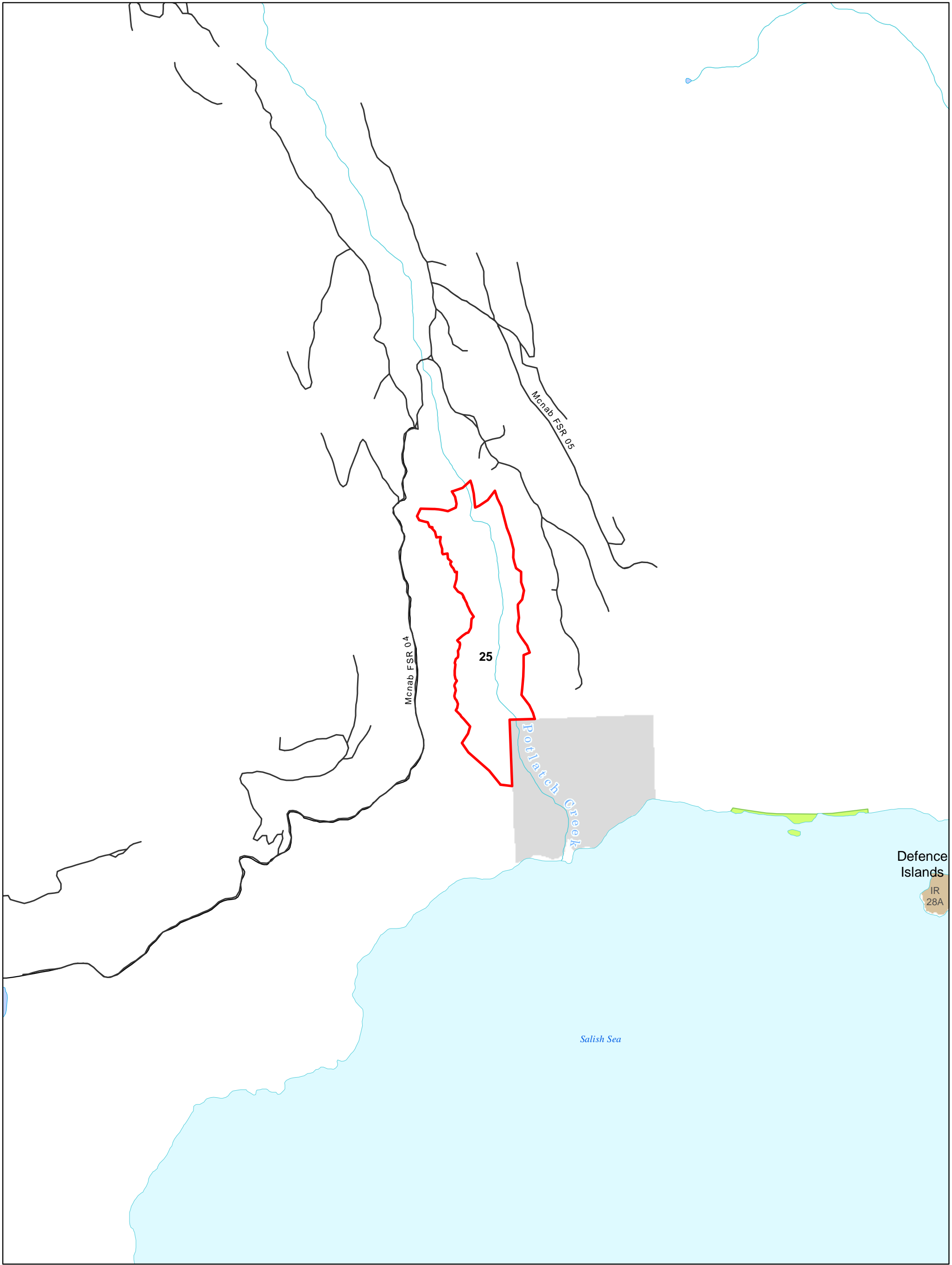


Schedule B.1
Map 24 : Leading Peak
Phase 2 Siiyamin ta Skwxwú7mesh (Cultural) Site
 Squamish Nation Land Use Planning Agreement Phase 2

- | | |
|---|--------------------------|
| Phase 2 Siiyamin ta Skwxwú7mesh (Cultural) Site | Existing Road |
| Squamish Nation Territory | |
| Provincial Park | LRMP Wildland Zone |
| Provincial Conservancy | Wildlife Management Area |
| Regional / Local Park | Non-Crown Land |
| Recreation Site | Indian Reserve |

Scale: 1:20,000

 0 0.5 km
 Date: May 16, 2024

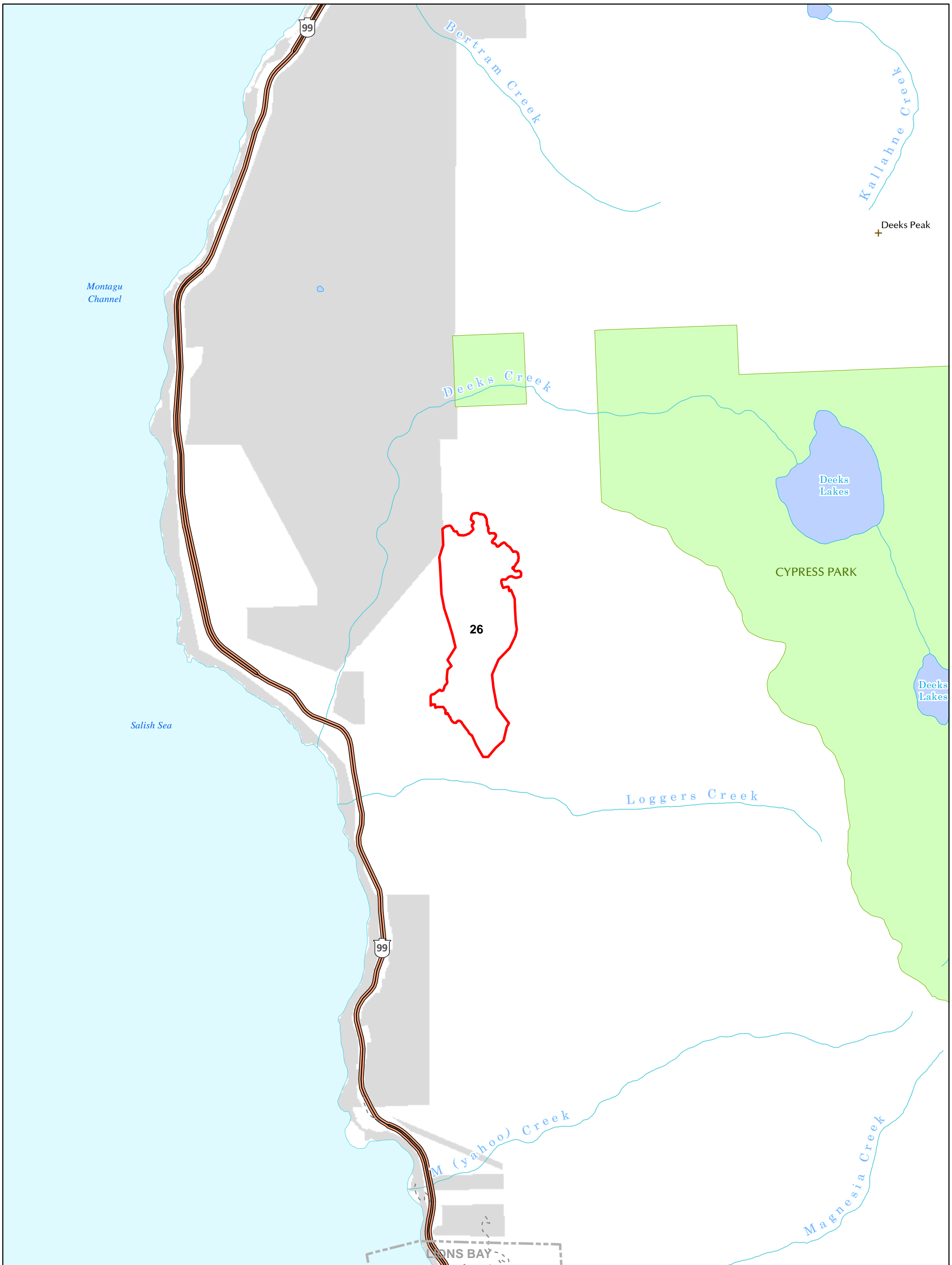


Schedule B.1
Map 25 : Potlatch Creek
Phase 2 Siiyamin ta Sk̓wx̓wú7mesh (Cultural) Site
 Squamish Nation Land Use Planning Agreement Phase 2

- | | |
|---|--------------------------|
| Phase 2 Siiyamin ta Sk̓wx̓wú7mesh (Cultural) Site | Existing Road |
| Squamish Nation Territory | |
| Provincial Park | LRMP Wildland Zone |
| Provincial Conservancy | Wildlife Management Area |
| Regional / Local Park | Non-Crown Land |
| Recreation Site | Forest Tenure Area |
| | Indian Reserve |

Scale: 1:20,000

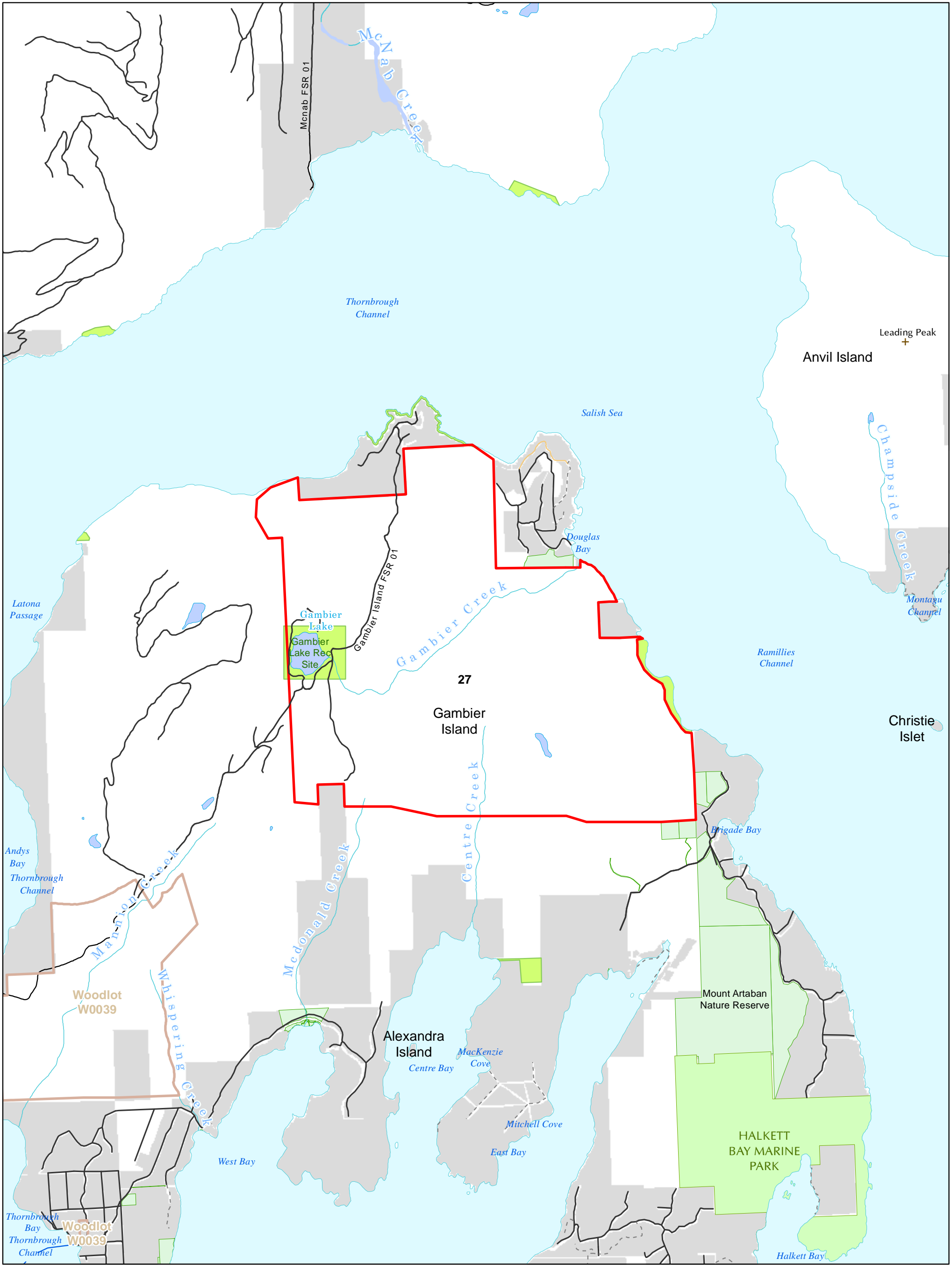
 Date: May 16, 2024



Schedule B.1
Map 26 : Deeks Creek
Phase 2 Siiyamin ta Skwxwú7mesh (Cultural) Site
 Squamish Nation Land Use Planning Agreement Phase 2

Phase 2 Siiyamin ta Skwxwú7mesh (Cultural) Site	Existing Road	
Squamish Nation Territory		Scale: 1:20,000
Provincial Park	LRMP Wildland Zone	Regional / Local Park
Provincial Conservancy	Wildlife Management Area	Non-Crown Land
	Forest Tenure Area	Indian Reserve
	Recreation Site	

0 0.5 km
Date: May 16, 2024



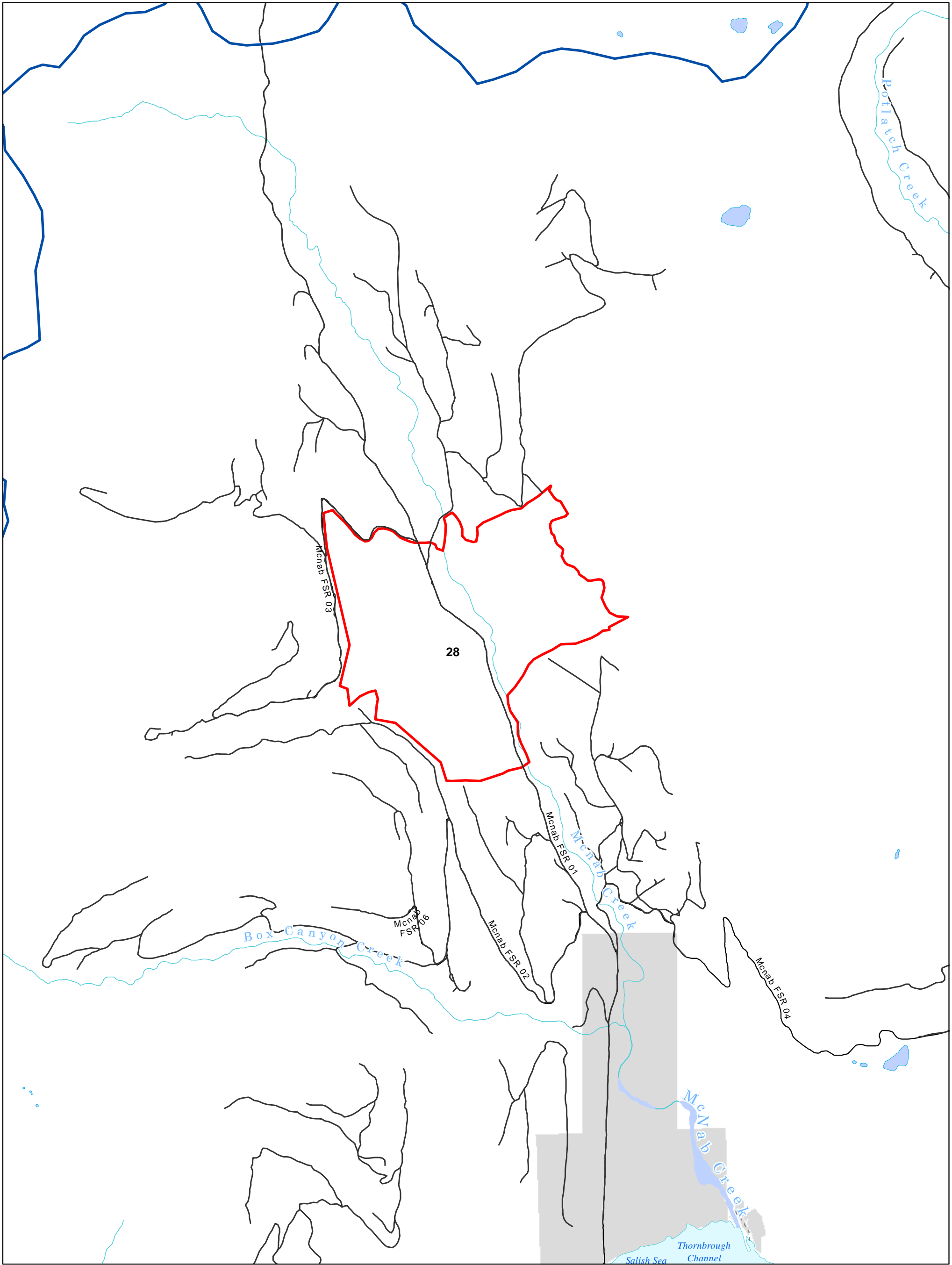
Schedule B.1
Map 27 : Gambier Island
Phase 2 Siiyamin ta Skwxwú7mesh (Cultural) Site
 Squamish Nation Land Use Planning Agreement Phase 2

Phase 2 Siiyamin ta Skwxwú7mesh (Cultural) Site	Existing Road
Squamish Nation Territory	
Provincial Park	LRMP Wildland Zone
Provincial Conservancy	Wildlife Management Area
Regional / Local Park	Non-Crown Land
Recreation Site	Indian Reserve

Scale: 1:40,000

0 0.5 1 km

Date: May 16, 2024

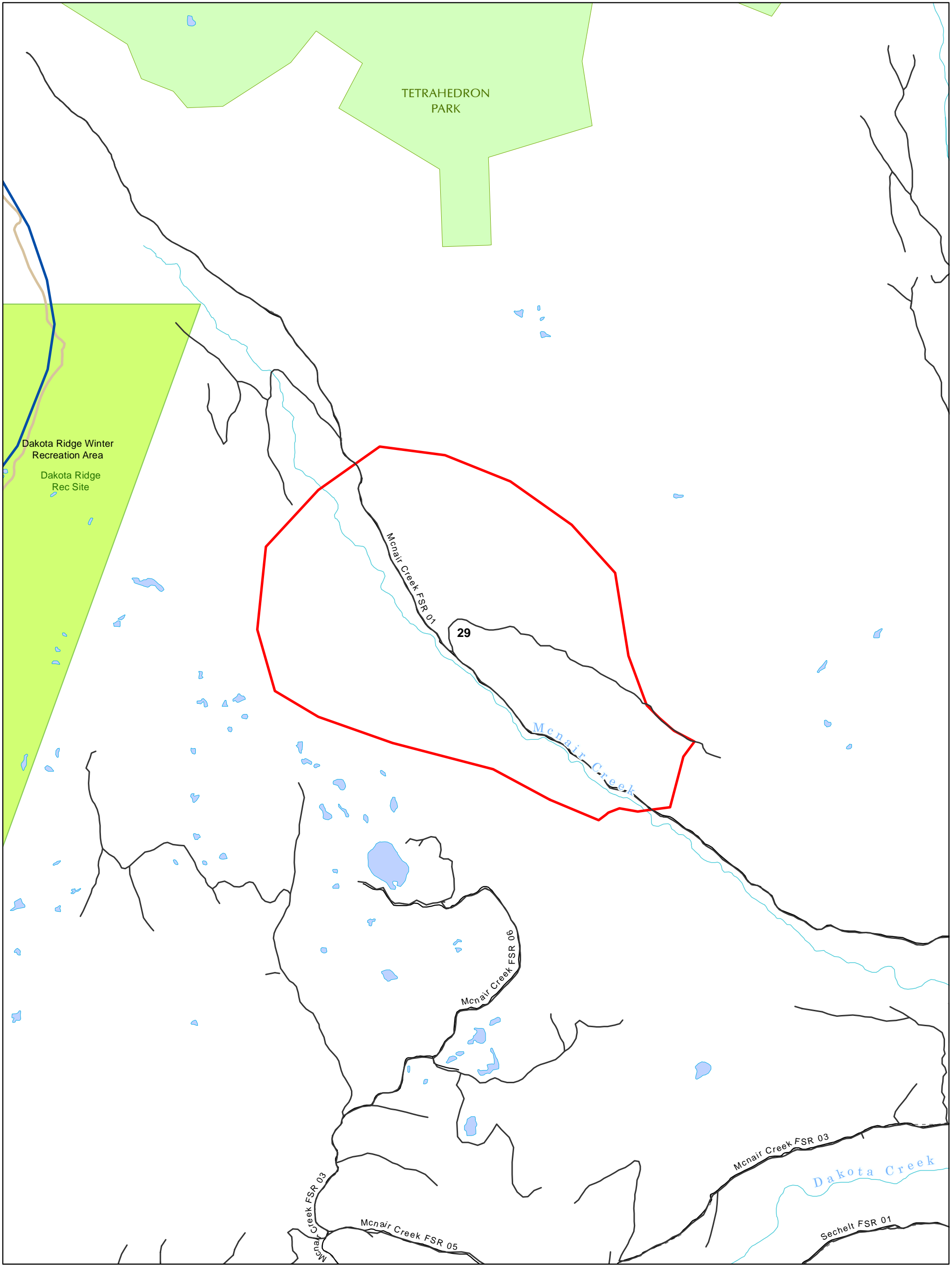


Schedule B.1
Map 28 : West Side Howe Sound - McNab
Phase 2 Siiyamin ta Skwxwú7mesh (Cultural) Site
 Squamish Nation Land Use Planning Agreement Phase 2

- | | |
|---|--------------------------|
| Phase 2 Siiyamin ta Skwxwú7mesh (Cultural) Site | Existing Road |
| Squamish Nation Territory | |
| Provincial Park | LRMP Wildland Zone |
| Provincial Conservancy | Wildlife Management Area |
| Regional / Local Park | Non-Crown Land |
| Recreation Site | Indian Reserve |

Scale: 1:30,000

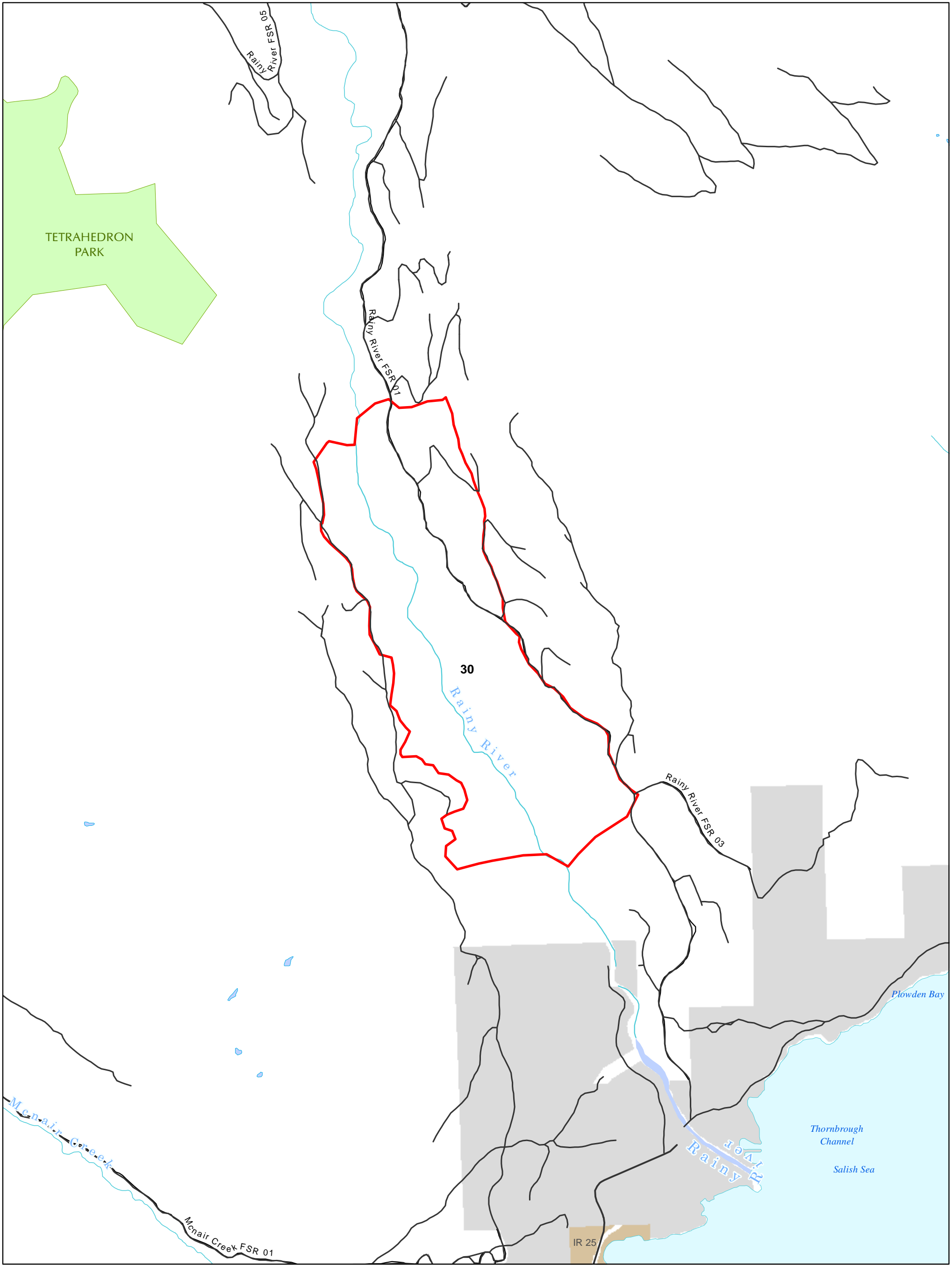
 0 0.5 km
 Date: May 16, 2024



Schedule B.1
Map 29 : West Side Howe Sound - McNair
Phase 2 Siiyamin ta Skwxwú7mesh (Cultural) Site
 Squamish Nation Land Use Planning Agreement Phase 2

Phase 2 Siiyamin ta Skwxwú7mesh (Cultural) Site	Existing Road	
Squamish Nation Territory		Scale: 1:20,000
Provincial Park	LRMP Wildland Zone	Regional / Local Park
Provincial Conservancy	Wildlife Management Area	Non-Crown Land
	Forest Tenure Area	Indian Reserve
	Recreation Site	

0 0.5 km
Date: May 16, 2024

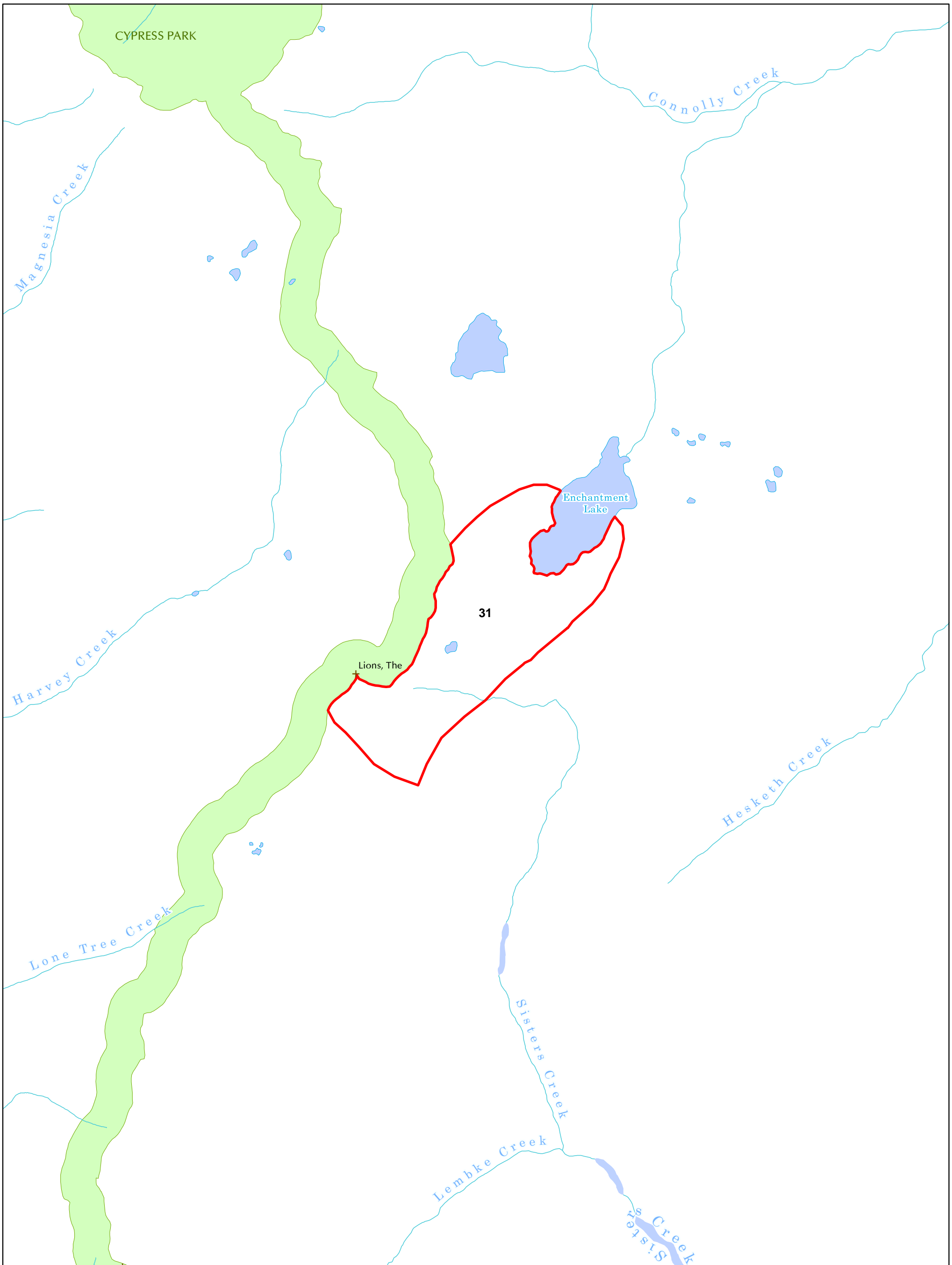


Schedule B.1
Map 30 : West Side Howe Sound - Rainy
Phase 2 Siiyamin ta Skwxwú7mesh (Cultural) Site
 Squamish Nation Land Use Planning Agreement Phase 2

- | | |
|---|--------------------------|
| Phase 2 Siiyamin ta Skwxwú7mesh (Cultural) Site | Existing Road |
| Squamish Nation Territory | |
| Provincial Park | LRMP Wildland Zone |
| Provincial Conservancy | Wildlife Management Area |
| Regional / Local Park | Non-Crown Land |
| Recreation Site | Indian Reserve |

Scale: 1:20,000

 Date: May 16, 2024

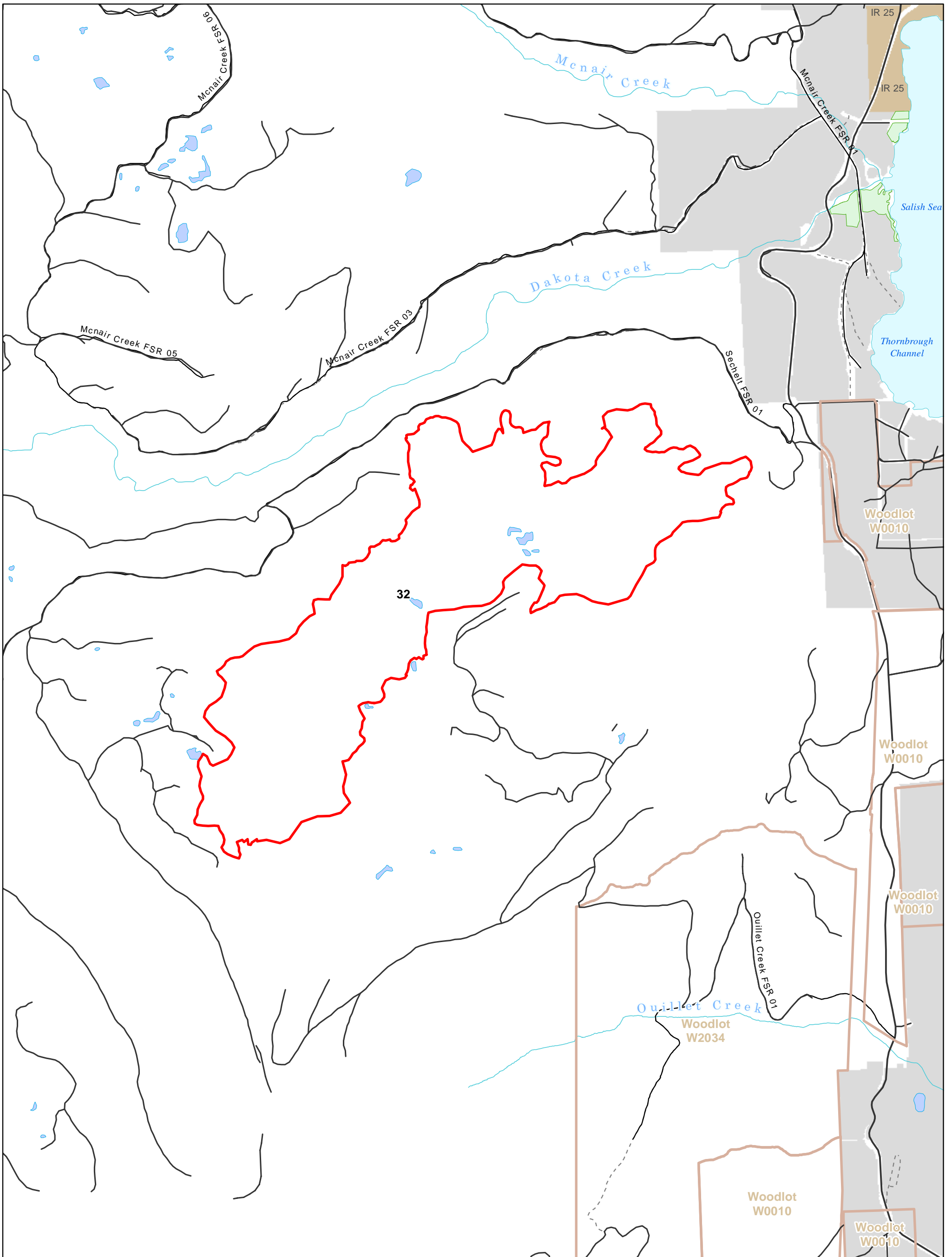


Schedule B.1
Map 31 : Enchantment Lake
Phase 2 Siiyamin ta Skwxwú7mesh (Cultural) Site
 Squamish Nation Land Use Planning Agreement Phase 2

- | | |
|---|--------------------------|
| Phase 2 Siiyamin ta Skwxwú7mesh (Cultural) Site | Existing Road |
| Squamish Nation Territory | |
| Provincial Park | LRMP Wildland Zone |
| Provincial Conservancy | Wildlife Management Area |
| Regional / Local Park | Non-Crown Land |
| Forest Tenure Area | Recreation Site |
| Indian Reserve | |

Scale: 1:20,000

 Date: May 16, 2024

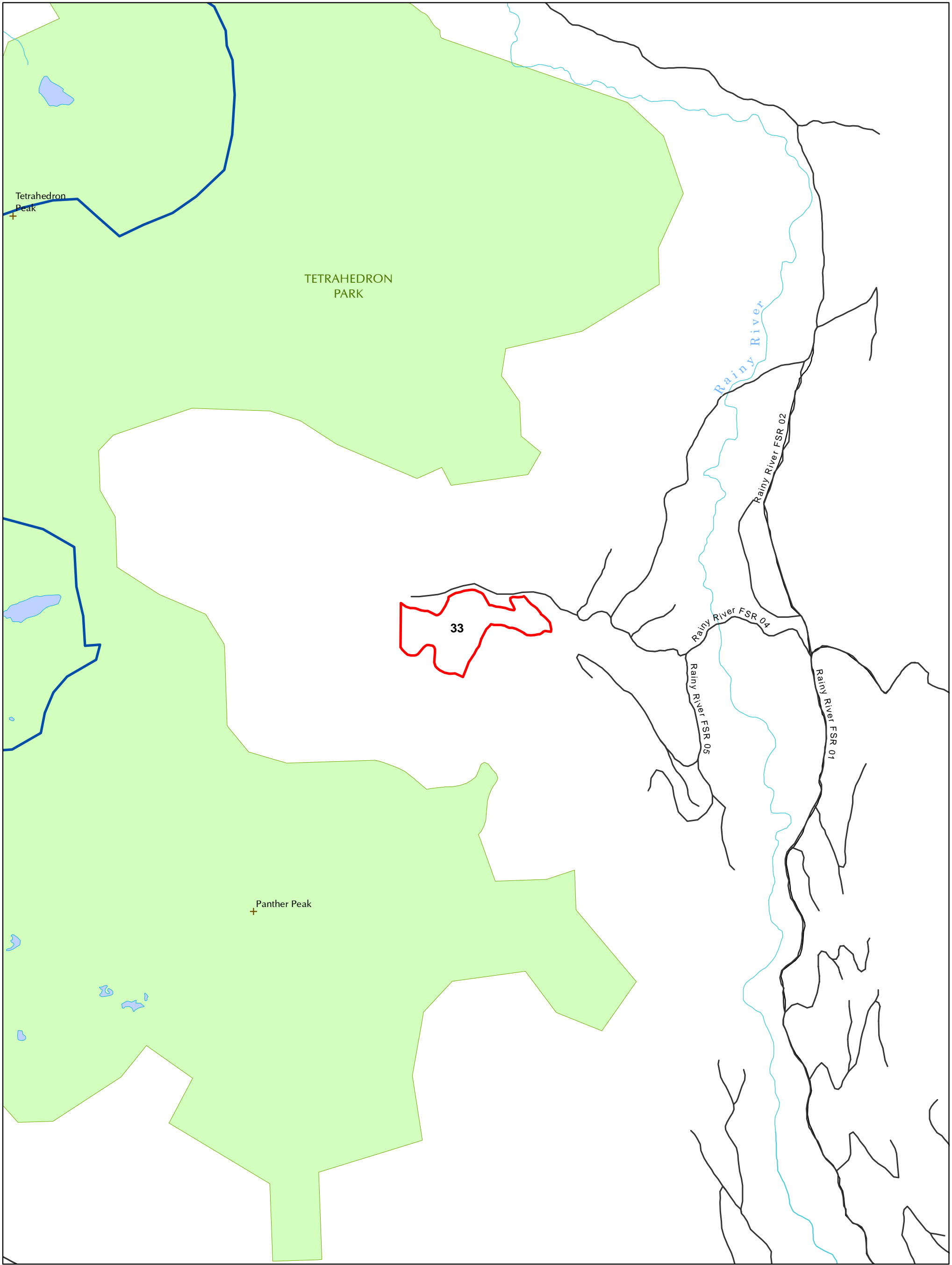


Schedule B.1
Map 32 : Dakota
Phase 2 Siiyamin ta Skwxwú7mesh (Cultural) Site
 Squamish Nation Land Use Planning Agreement Phase 2

Phase 2 Siiyamin ta Skwxwú7mesh (Cultural) Site	Existing Road		
Squamish Nation Territory			
Provincial Park	LRMP Wildland Zone	Regional / Local Park	Forest Tenure Area
Provincial Conservancy	Wildlife Management Area	Non-Crown Land	Recreation Site
			Indian Reserve

Scale: 1:20,000

 Date: May 16, 2024



Schedule B.1
Map 33 : Tetra Creek
Phase 2 Siiyamin ta Skwxwú7mesh (Cultural) Site
 Squamish Nation Land Use Planning Agreement Phase 2

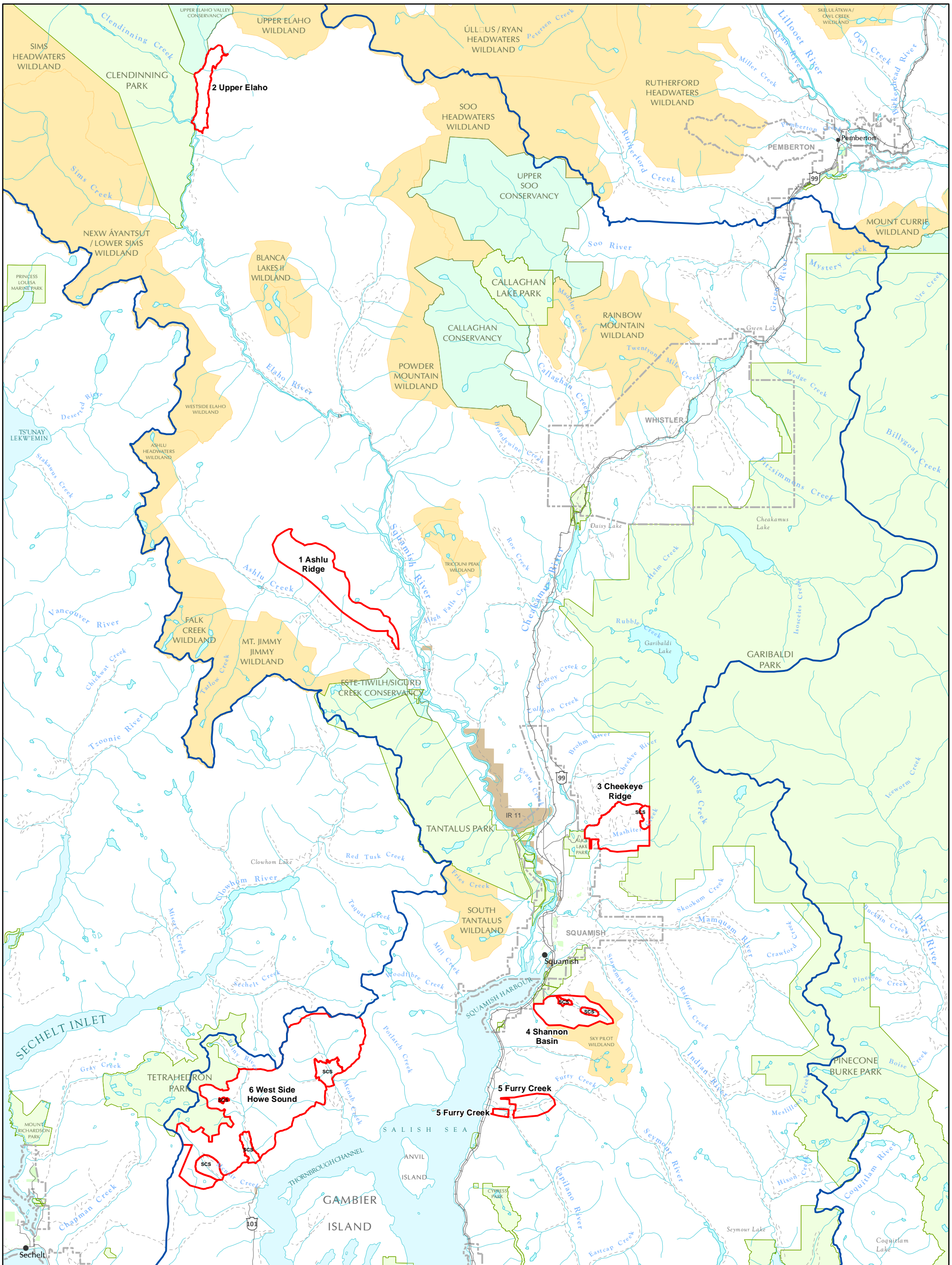
- | | |
|---|--------------------------|
| Phase 2 Siiyamin ta Skwxwú7mesh (Cultural) Site | Existing Road |
| Squamish Nation Territory | |
| Provincial Park | LRMP Wildland Zone |
| Provincial Conservancy | Wildlife Management Area |
| Regional / Local Park | Non-Crown Land |
| Forest Tenure Area | Recreation Site |
| Indian Reserve | |

Scale: 1:20,000

 0 0.5 km
 Date: May 16, 2024

B.2 – Table and Maps of Special Cultural Management Areas

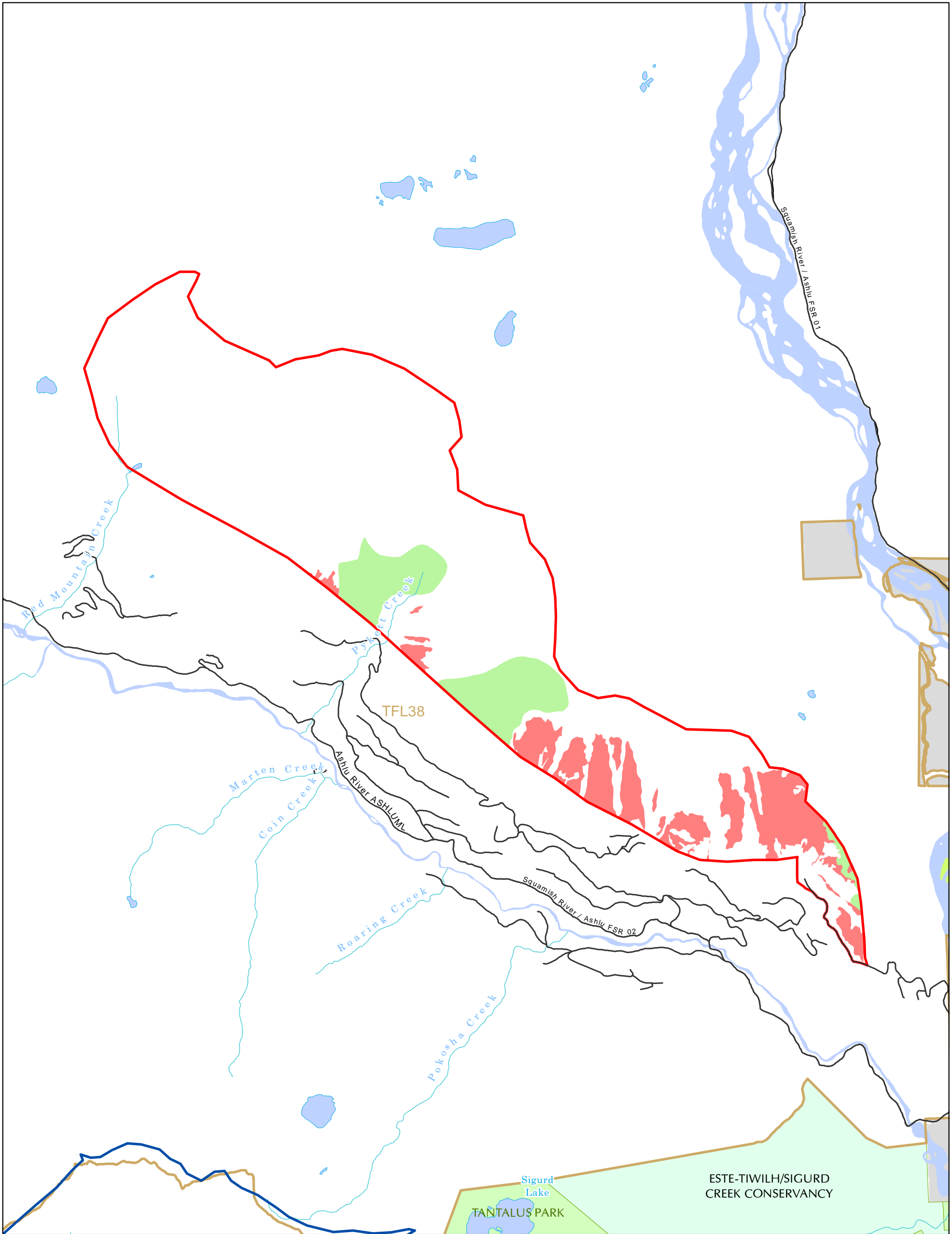
<u>Schedule B.2 Polygon #</u>	<u>SCMA Name</u>	<u>Schedule A Reference</u>
<u>1</u>	Ashlu Ridge	A.2
2	Upper Elaho	A.2
3	Cheekye Ridge	A.4
4	Shannon Basin	A.4
5	Furry Creek	A.5
6	West Side Howe Sound	A.5



Schedule B.2 Overview Map
Special Cultural Management Areas
 Squamish Nation Land Use Planning Agreement Phase 2

Legend	Special Cultural Management Areas	LRMP Wildland Zone	Provincial Park
Squamish Nation Territory	Municipality	Provincial Conservancy	Indian Reserve

Scale: 1:300,000
 0 5 km
 Date: May 16, 2024



Schedule B.2
Map 1 : Ashlu Ridge
Retention Objective Areas in Phase 2 Special Cultural Management Areas
 Squamish Nation Land Use Planning Agreement Phase 2

Phase 2 Special Cultural Management Area

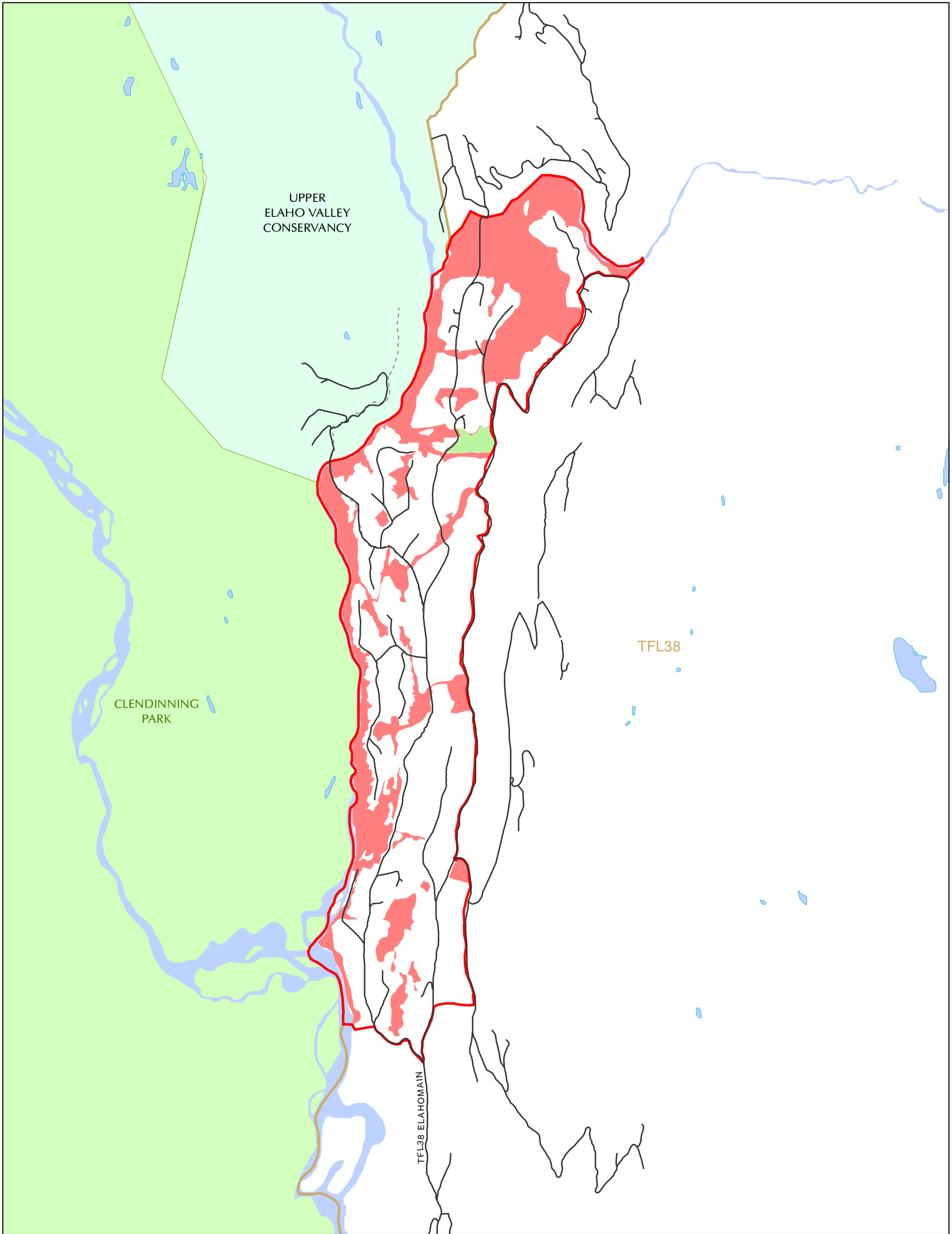
SCMA Forest Management Direction

Old Forest : SCMA Category A	Mature Forest : SCMA QMD Cedar 30%	Existing Road
Old Forest : SCMA Category B	Old Forest : Within SCS	Existing Protected Areas in SCMA

Provincial Park	Wildlife Management Area	Regional / Local Park	Forest Tenure Area
Provincial Conservancy	Recreation Site	Non-Crown Land	

Scale: 1:50,000

 Date: May 16, 2024



Schedule B.2
Map 2 : Upper Elaho
Retention Objective Areas in Phase 2 Special Cultural Management Areas
 Squamish Nation Land Use Planning Agreement Phase 2

Phase 2 Special Cultural Management Area

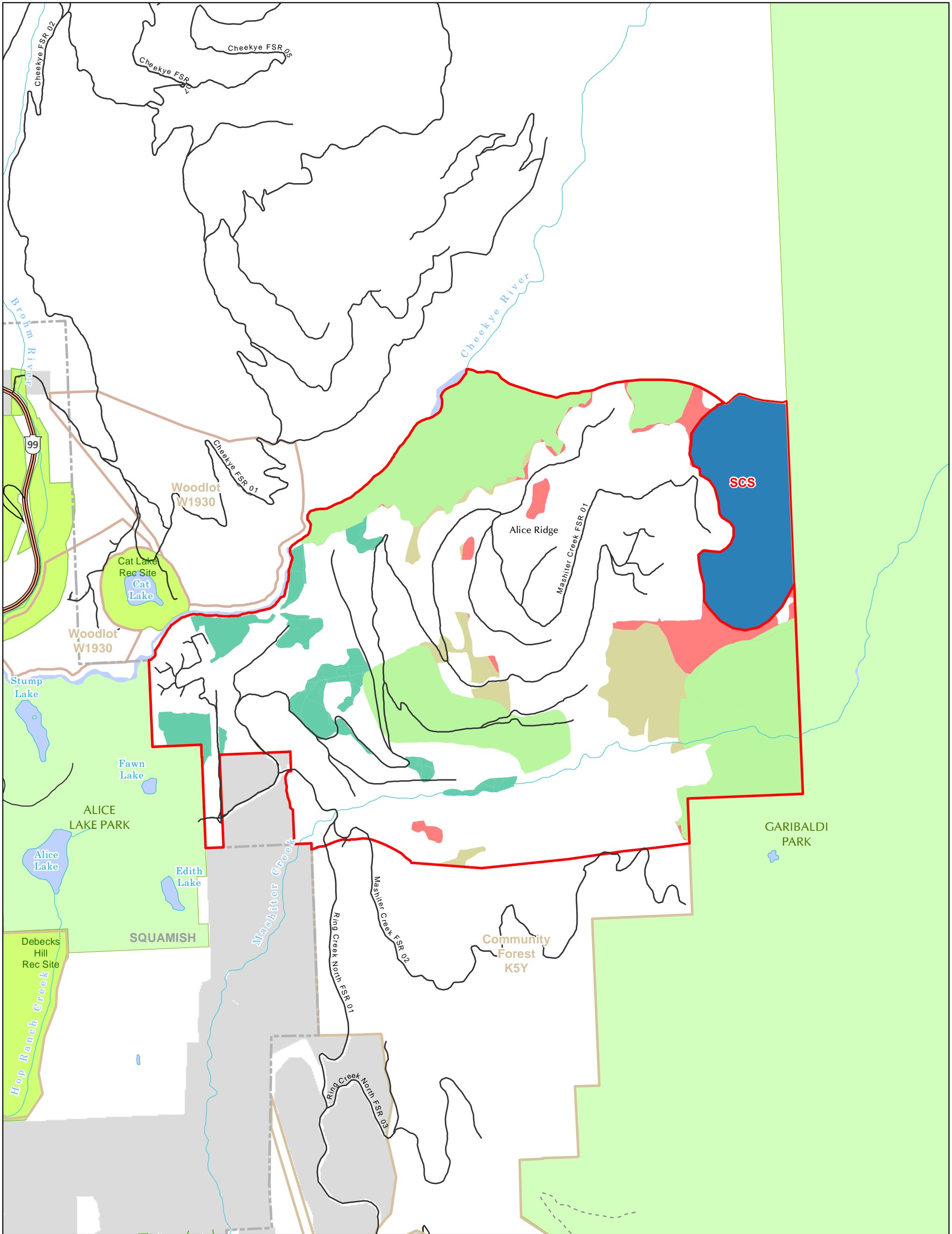
SCMA Forest Management Direction

Old Forest : SCMA Category A	Mature Forest : SCMA QMD Cedar 30%	Existing Road
Old Forest : SCMA Category B	Old Forest : Within SCS	Existing Protected Areas in SCMA

Provincial Park	Wildlife Management Area	Regional / Local Park	Forest Tenure Area
Provincial Conservancy	Recreation Site	Non-Crown Land	

Scale: 1:30,000

 Date: May 16, 2024



Schedule B.2
Map 3 : Cheekeye Ridge
Retention Objective Areas in Phase 2 Special Cultural Management Areas
 Squamish Nation Land Use Planning Agreement Phase 2

Phase 2 Special Cultural Management Area

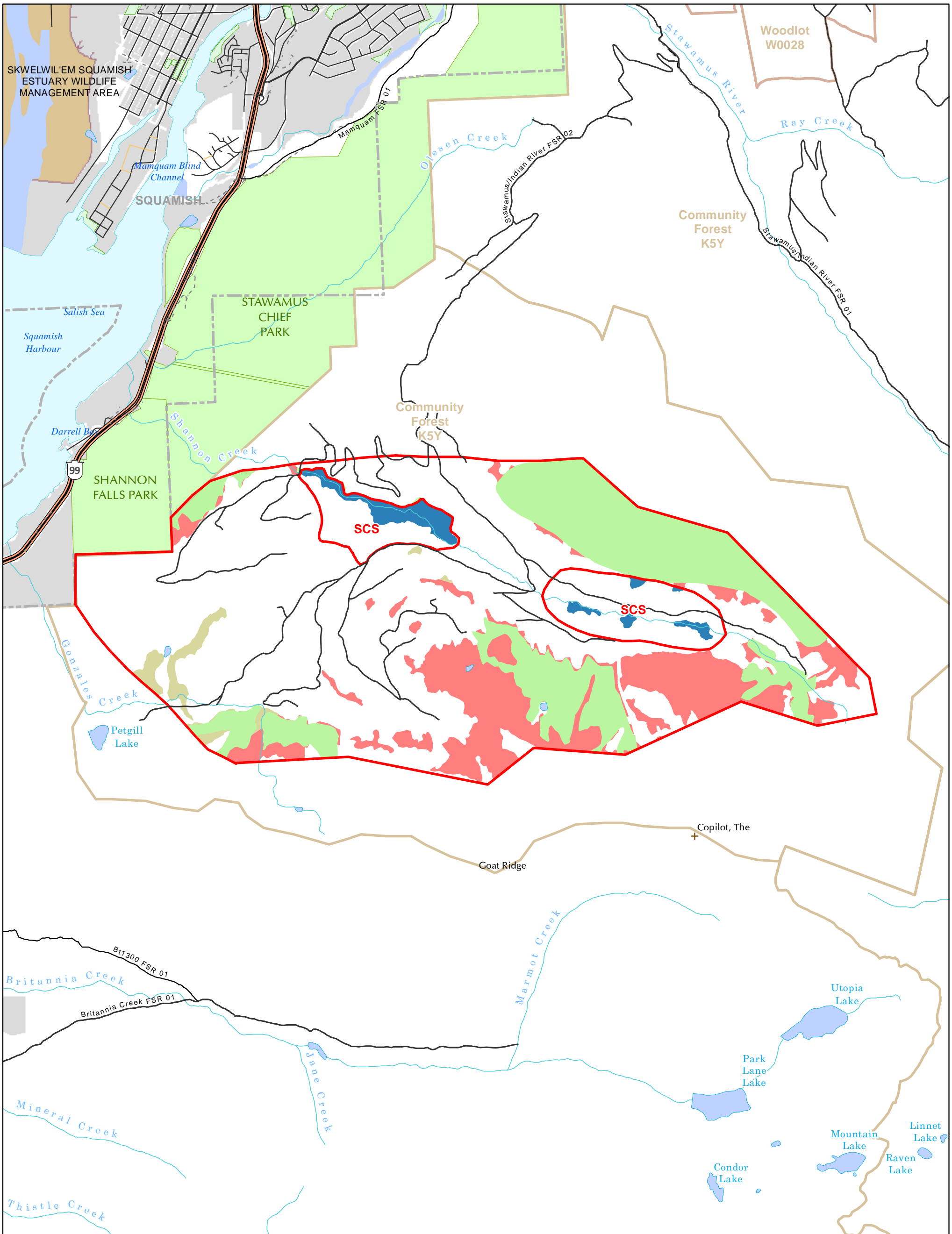
SCMA Forest Management Direction

Old Forest : SCMA Category A	Mature Forest : SCMA QMD Cedar 30%	Existing Road
Old Forest : SCMA Category B	Old Forest : Within SCS	Existing Protected Areas in SCMA

Provincial Park	Wildlife Management Area	Regional / Local Park	Forest Tenure Area
Provincial Conservancy	Recreation Site	Non-Crown Land	

Scale: 1:30,000

 Date: May 16, 2024



Schedule B.2
Map 4 : Shannon Basin
Retention Objective Areas in Phase 2 Special Cultural Management Areas
 Squamish Nation Land Use Planning Agreement Phase 2

Phase 2 Special Cultural Management Area

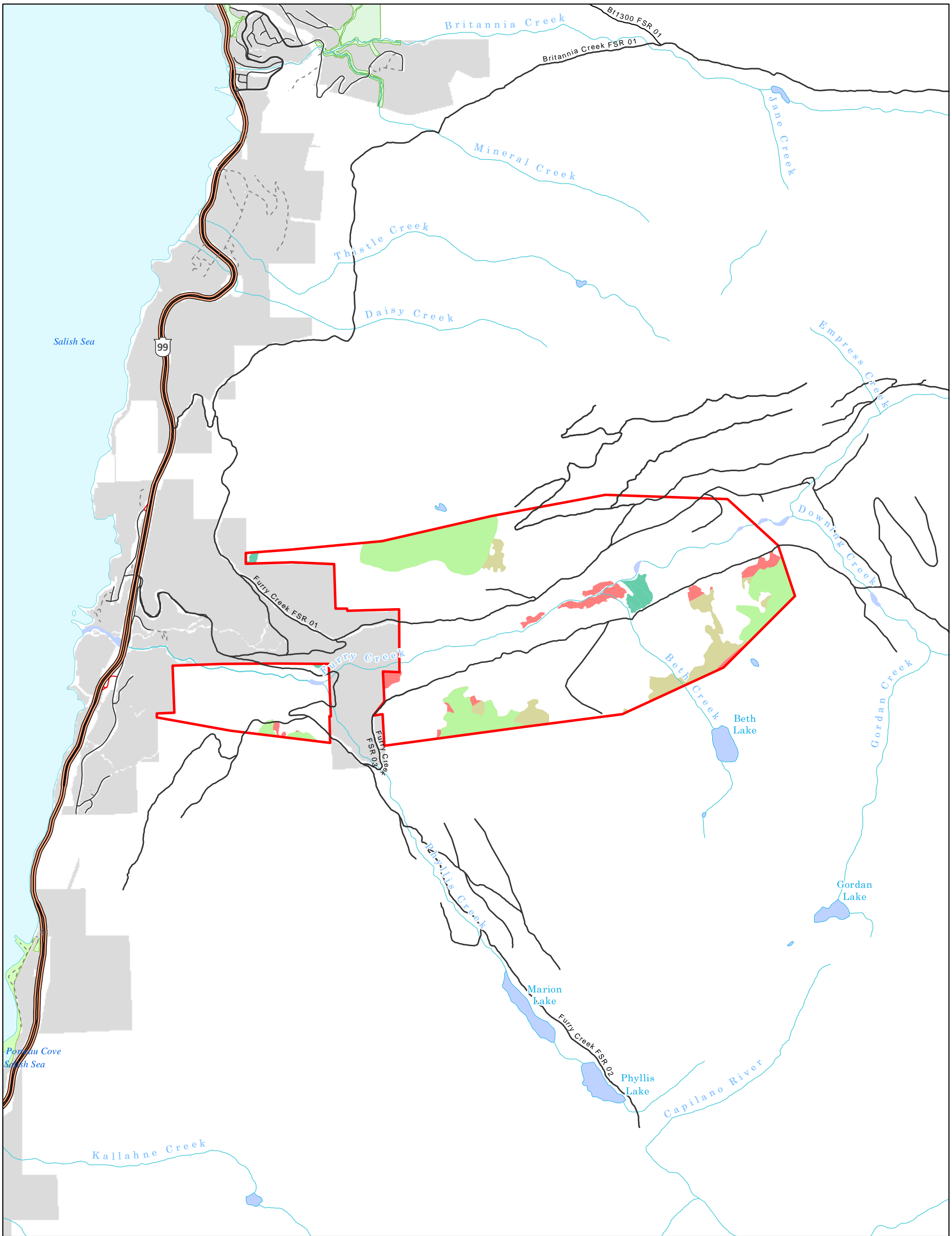
SCMA Forest Management Direction

Old Forest : SCMA Category A	Mature Forest : SCMA QMD Cedar 30%	Existing Road
Old Forest : SCMA Category B	Old Forest : Within SCS	Existing Protected Areas in SCMA

Provincial Park	Wildlife Management Area	Regional / Local Park	Forest Tenure Area
Provincial Conservancy	Recreation Site	Non-Crown Land	

Scale: 1:30,000

 Date: May 16, 2024



Schedule B.2
Map 5 : Furry Creek
Retention Objective Areas in Phase 2 Special Cultural Management Areas
 Squamish Nation Land Use Planning Agreement Phase 2

Phase 2 Special Cultural Management Area

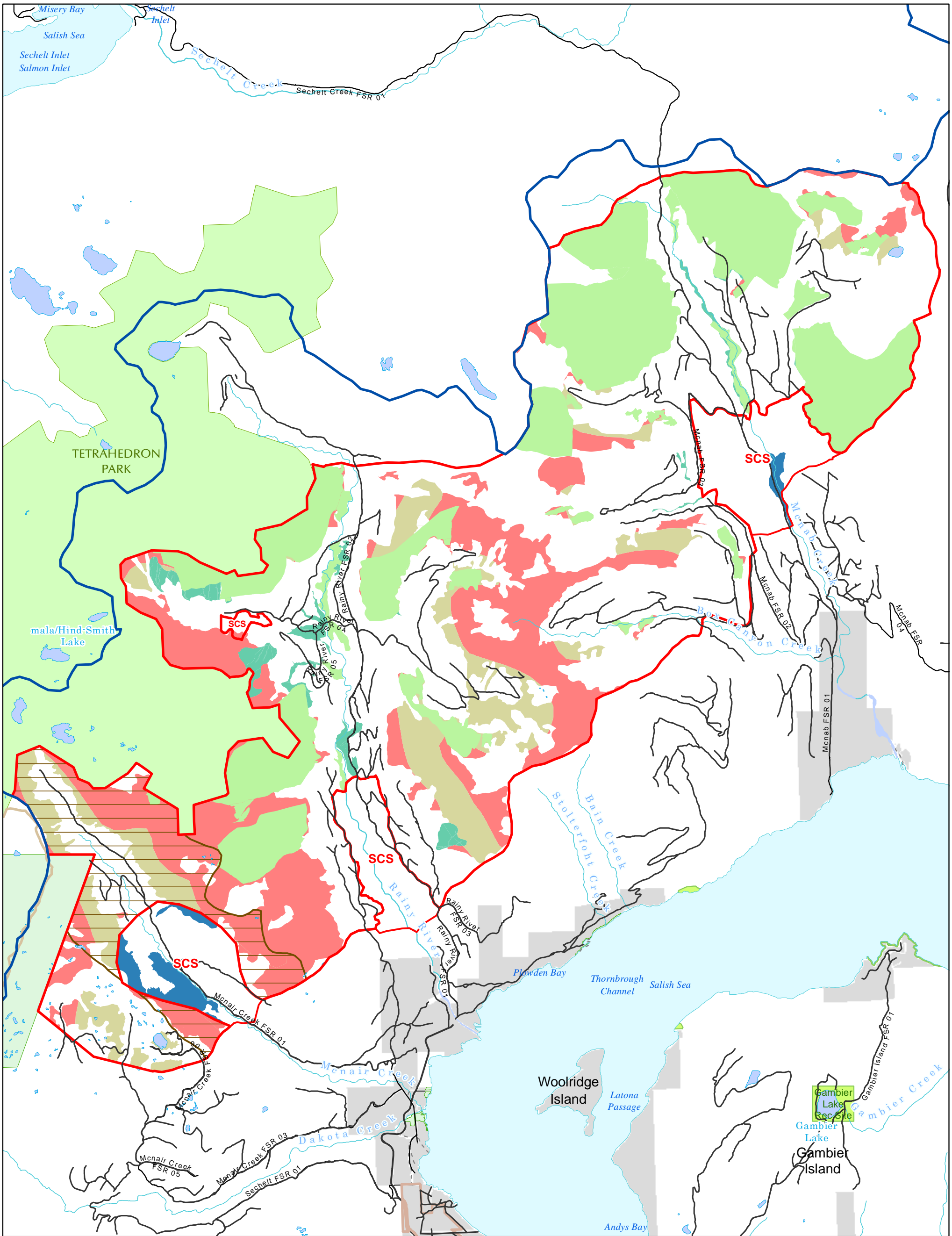
SCMA Forest Management Direction

Old Forest : SCMA Category A	Mature Forest : SCMA QMD Cedar 30%	Existing Road
Old Forest : SCMA Category B	Old Forest : Within SCS	Existing Protected Areas in SCMA

Provincial Park	Wildlife Management Area	Regional / Local Park	Forest Tenure Area
Provincial Conservancy	Recreation Site	Non-Crown Land	

Scale: 1:30,000

 Date: May 16, 2024



Schedule B.2
Map 6 : West Side Howe Sound
Retention Objective Areas in Phase 2 Special Cultural Management Areas
 Squamish Nation Land Use Planning Agreement Phase 2

Phase 2 Special Cultural Management Area

SCMA Forest Management Direction

Old Forest : SCMA Category A	Mature Forest : SCMA QMD Cedar 30%	Existing Road
Old Forest : SCMA Category B	Old Forest : Within SCS	Existing Protected Areas in SCMA
Provincial Park	Wildlife Management Area	Regional / Local Park
Provincial Conservancy	Recreation Site	Non-Crown Land
		Forest Tenure Area

McNair Creek Watershed Portion

Scale: 1:60,000
 0 0.5 1 1.5 km
 Date: May 16, 2024

SCHEDULE C – Phase 2 Siiyamin ta Skwxwú7mesh (Cultural) Sites

C.1 – Recommended Management Direction

Management Intent:

- Maintain natural and aesthetic conditions within cultural sites that are conducive to spiritual and cultural inspiration.
- Maintain resources that provide for the continuation of Squamish Nation cultural activities and traditional renewable resource harvesting activities, including:
 - gathering traditional Squamish Nation foods;
 - gathering plants used for medicinal and ceremonial purposes;
 - hunting, trapping, and fishing;
 - cutting selected trees for ceremonial or artistic purposes;
 - conducting, teaching or demonstrating ceremonies of traditional, spiritual or religious significance;
 - seeking cultural or spiritual inspiration; and,
 - construction and use of shelters (such as camps and long houses) essential to the pursuit of the above activities.
- Enable other compatible uses, as appropriate to the social, cultural and ceremonial values of the sites.
- Recommend that the responsible Minister legally establish the following objectives:

Objectives:

- Preserve and maintain forest resources that provide opportunities for social, ceremonial and cultural uses by the Squamish Nation.
- Protect and maintain the integrity of the Squamish Nation’s cultural and heritage resources, including sacred sites.
- Limit commercial backcountry recreational and tourism uses that are incompatible with the Management Intents stated above.

Implementation direction:

- a) Commercial logging and salvage harvesting will not be permitted in cultural sites, save and except where necessary for forest health.
- b) Existing roads will be permitted with the intent of decommissioning the roads when access beyond the site is no longer required.

Note: “Existing roads” means roads shown within a cultural site on a map in Schedule B.1 to this Agreement.

- c) No new road construction will be permitted within a cultural site.
- d) No new Crown land tenures will be allocated within a cultural site.

- e) In the event that a new application for a *Land Act* disposition arises in an area adjacent to a cultural site, the Province and Squamish Nation will collaboratively discuss and assess potential impacts of the application on the cultural values of the cultural site in order to avoid any negative impacts.
- f) Projects of provincial significance, including associated access requirements, that cannot be practicably relocated may be permitted in a cultural site through a process of consensus decision-making, and subject to appropriate accommodation.
- g) Existing *Land Act* tenures will remain in effect for the remainder of their term, and will be considered for amendment during the renewal process to mitigate their impact to the cultural sites.
- h) For cultural sites located within Protected Areas, the park management planning process facilitated in partnership with BC Parks will seek to align special management zones with the cultural sites' boundaries.
- i) Management direction will be recommended to ensure that subsurface resource exploration and development activities seek to conserve the integrity of Squamish Nation cultural and heritage values.

C.2 – Table of Recommended Implementation Tools

Schedule B.1 Polygon#	Site Name	Implementation Direction		
		Land Act Sect. 17	Land Use Objectives to Prohibit Commercial Logging	Recommended Mineral Reserve (non- staking reserves)
1	Peaches & Ponor	Yes	Yes	Yes
2	Limelite Creek	Yes	Yes	Yes
3	Powell Lake	Yes	Yes	Yes
4	Madelay Creek	Yes	Yes	Yes
5	Callaghan	Yes	Yes	Yes
6	Rubble (Spo7ez)	Yes	Yes	Yes
7	Cheakamus River	Yes	Yes	Yes
8	Brandywine	Yes	Yes	Yes
9	Henriette Lake	Yes	Yes	Yes
10	Monmouth Creek	Yes	Yes	Yes
11	Cheekye Ridge	Yes	Yes	Yes
12	Conroy Creek	Yes	Yes	Yes

Schedule B.1 Polygon#	Site Name	Implementation Direction		
		Land Act Sect. 17	Land Use Objectives to Prohibit Commercial Logging	Recommended Mineral Reserve (non- staking reserves)
13	Brohm Ridge	Yes	Yes	Yes
14	Lower Shannon	Yes	Yes	Yes
15	Stawamus Canyon	Yes	Yes	Yes
16	Cat Lake	Yes	Yes	Yes
17	Brohm North	Yes	Yes	Yes
18	Upper Shannon	Yes	Yes	Yes
19	Lower Tantalus	Yes	Yes	Yes
20	Sedgwick	Yes	Yes	Yes
21	Skookum Creek	Yes	Yes	Yes
22	Squamish Harbor North	Yes	Yes	Yes
23	Upper Gibsons	Yes	Yes	Yes
24	Leading Peak	Yes	Yes	Yes
25	Potlatch Creek	Yes	Yes	Yes
26	Deeks Creek	Yes	Yes	Yes
27	Gambier Island	Yes	Yes	Yes
28	McNab Creek	Yes	Yes	Yes
29	McNair Creek	Yes	Yes	Yes
30	Rainy River	Yes	Yes	Yes
31	Enchantment Lake	Yes	Yes	Yes
32	Dakota	Yes	Yes	Yes
33	Tetra Creek	Yes	Yes	Yes

SCHEDULE D: Phase 2 Special Cultural Management Area Management Direction

D.1 – Forest Management Direction to Protect Priority Squamish Nation Values

This management direction is intended to improve forest stewardship in Phase 2 Special Cultural Management Areas (SCMAs) to seek to protect three priority Squamish Nation cultural and related values in these areas: old forest and cedar trees, culturally modified trees, and healthy riparian ecosystems.

For certainty, nothing in this Schedule D is intended to reduce or remove any protections (ie. measures that prohibit or restrict forest harvesting) that already exist in a Phase 2 SCMA at the time that the management direction in this Schedule D comes into effect.

Definitions for this Schedule:

“Biogeoclimatic Ecosystem Classification” or “BEC” means the system that delineates ecological zones by vegetation, soils, and climate and is commonly used in forestry. BC is divided into 14 large BEC zones that have relatively uniform climate conditions and are named by the dominant climax tree species. BEC zones are further divided into subzone/variants according to more site-specific variability informed by typical precipitation and temperature conditions.

“Quadratic Mean Diameter” or “QMD” is the measure of average tree diameter conventionally used in forestry, which is the square root of the arithmetic mean of squared values, rather than arithmetic mean diameter.

“Riparian Reserve Zone” and **“Riparian Management Zone”** and **“Riparian Management Area”** have the meanings that are provided in section 1(1) of the *Forest Planning and Practices Regulation*.

“Total Area Under Prescription” or “TAUP” is a value in hectares for the net area to be reforested (NAR) plus the area of no planned reforestation including, reserve patches, natural non-productive area (rock, swamp, water, brush), created non-productive area (planned and existing roads, landings, gravel pits).

1. Large Stands of Old Forests and Cedar Trees

Management Intent:

Forest management retains and conserves large stands of old forest containing healthy western red cedar and yellow cedar (Cypress) trees (“cedar trees”) in all suitable forest ecosystems in perpetuity to support ongoing Squamish Nation cultural use, ecosystem health, and other benefits, while allowing for forest harvesting in other areas.

Management Objectives:

These recommended objectives aim to provide clear guidance to improve the protection of large stands of old forests and cedar trees while facilitating adjacent forest management:

1. Large Old Forest Stand Objective:

- a. Retain all old forest stands equal to or greater than age class 9 (i.e., 250 years and older) as illustrated in the maps in Schedule B.2 according to the following categories:
 - i. Category A: 100% retention.
 - ii. Category B: any authorized harvest will require minimum 20% stand level retention within the total area under prescription (TAUP).
- b. Retain all forest stands within the McNair watershed portion of the West Side Howe Sound Phase 2 SCMA (as illustrated in the map in Schedule B.2).
- c. Retain all identified forest stands that are less than age class 9 with a quadratic mean diameter greater than 50 and at least 30% cedar stand composition (as illustrated in the maps attached to this Schedule B.2).
- d. Note: all old forests within Phase 2 Siiyamin ta Skwxwu7mesh sites associated with Phase 2 SCMA are retained in accordance with Schedule C.

2. Large Cedar Tree Objective:

- a. Retain all cedar trees within the total area under prescription (TAUP) of all proposed harvesting areas that have a diameter at breast height (DBH) equal to or greater than 150 cm.
- b. For each large cedar tree retained under section 2(a), maintain a 100% retention zone around the retained cedar tree with a buffer radius centered on the retained cedar tree and equal to or greater than half of the height of the retained cedar tree.
- c. Provide Squamish Nation with an inventory, including location, species and diameter of all large cedar trees within the TAUP of all proposed harvesting areas.

3. Additional dispersed cedar retention Objective:

- a. Retain cedar trees within the TAUP of all proposed harvesting areas according to the following retention specifications for each ecosystem risk category. The ecosystem risk categories by BEC ecosystem variant are noted in Table 1 below.
- b. Retain 30% of cedar trees by basal area in high-risk ecosystems.
 - i. Note: High-risk ecosystems contain less than 30% old growth forest in Squamish Nation territory and currently include CWH dm, CWH ds1 and CHWvm1 BEC ecosystem variants.
- c. Retain 20% of cedar trees by basal area in moderate-risk ecosystems.
 - i. Note: Moderate-risk ecosystems contain between 30% and 70% old growth forests in Squamish Nation territory and currently includes

CWHvm2, CWHms1, MHmm1 BEC ecosystem variants.

- d. Retain 10% of cedar trees by basal area in low-risk ecosystems.
 - i. Note: Low-risk ecosystems contain more than 70% old growth forests in Squamish Nation territory and currently include MHmm2 BEC ecosystem variant.
- e. These retention targets may be met through any combination of dispersed or aggregate retention across the TAUP.

Table 1. Ecosystem Risk Category by BEC variant (c. 2024)

BEC Variant	Percent of old growth forest across the entire BEC unit	Percent of old growth forest in Squamish Nation territory	Ecosystem risk category in Squamish Nation territory
CWH dm	6%	6%	High
CWH ds1	18%	28%	High
CWH vm1	39%	21%	High
CWH vm2	57%	46%	Moderate
CWH ms1	39%	54%	Moderate
MH mm1	65%	67%	Moderate
MH mm2	50%	77%	Low

- 4. Cedar Tree Recruitment Objective: Plant cedar trees in all harvested stands where ecologically suitable.
 - a. Maximize the amount and distribution of healthy cedar trees to adequately stock a free growing stand in the TAUP.

Guidelines to Implement Objectives

1. Collaboration with Squamish Nation: conduct field assessments with Squamish Nation, as required by Squamish Nation, to view and confirm the cedar tree inventory in context with the proposed resource management activity.
2. If a large cedar (section 2 above) cannot practicably be avoided by a resource management activity, then an assessment (including field assessment if required) is to be conducted with Squamish Nation and, subject to agreement by Squamish Nation, the tree may be harvested and will be made available to Squamish Nation for cultural use on request by Squamish Nation.
3. Monitor and update the ecosystem risk categories by BEC variant as objectives are implemented and forest ecosystems change over time.

2. Culturally Modified Trees

Management Intent:

Forest management retains pre-contact culturally modified trees (CMTs established prior to 1846) and significant and rare post-contact CMTs to recognize Squamish Nation cultural values, while allowing for adjacent forest harvesting.

Management Objectives:

These recommended objectives aim to provide clear guidance to improve the protection of culturally modified trees while facilitating forest management.

1. Identification and Mapping Objective:

1. Provide Squamish Nation with an inventory, including location, species, diameter, condition, type, and nature and dimension of modification(s) in respect of all CMTs within the TAUP of all proposed harvesting areas.

2. Retention objective:

1. Retain all pre-contact CMT(s) and establish a buffer in accordance with objective 3 below. If, following a process of consensus decision-making, a pre-contact CMT is to be harvested, the CMT is to be made available to Squamish Nation.
2. Where post-contact CMT(s) are identified, a consensus decision-making process is required to determine management approach (including in relation to the management options described in (i)-(iii) below). Management considerations should include factors such as temporal and spatial patterns of CMT(s) across the landscape, association with other cultural features, rarity of observed CMT features, and site-specific cumulative effects. Options for management of post-contact CMT(s) may include:
 - i. Where post-contact CMT(s) are indicators of cultural practice by Squamish Nation, and the Nation indicates its interest in retaining the CMT(s), a retention buffer may be established in accordance with objective 3 below.
 - ii. If an alternative to retention of the CMT(s) is agreed upon, Squamish Nation may request that a stand of similar tree type and area in the vicinity of the harvest area be reserved to offset impacts to cultural practice. If no appropriate offset area is available for retention, then Squamish Nation may request retention of 50% or more of the post-contact CMT(s).
 - iii. If determined that the post-contact CMT(s) do not retain cultural significance (including if determined that they were not established by indigenous peoples), they may be harvested.

3. Buffer Zone Objective: Where the management approach includes CMT(s) to be protected, establish and maintain a retention buffer zone(s) around retained CMT(s) to minimize disturbance during harvesting activities. Determination of the area and

dimensions of a retention buffer zone will be subject to a consensus decision-making process.

The width of a retention buffer zone around a CMT may vary depending on factors such as the sensitivity of the site, the size of the trees, local conditions, specific cultural importance of the individual or group of CMTs, as well as site-specific operational considerations, such as maintaining conditions for human safety. These guidelines are recommended for establishment as Objectives:

- a. Buffer Zone Width: Establish a minimum buffer zone width of at least 10 metres around each identified CMT (area and dimensions to be subject to consensus decision-making) to retain 100% of all trees. Buffer zones help to minimize potential damage from harvesting activities and other disturbances while providing additional forest structure around the CMT(s).

Guidelines to Implement Objectives for CMTs:

1. Identification and Mapping: Existing processes such as field work, cultural surveys, preliminary field reconnaissance, archeological impact assessments, and referring to the Archaeology Branch Bulletin 27 can all assist and contribute towards conducting thorough surveys to identify CMTs and map their locations.
2. Buffer Zones: When establishing buffer zones around CMTs, consider flexibility in buffer zone specifications to accommodate variations in terrain, tree density, cultural significance of CMTs, and harvesting operations, including human safety.
3. Education and Training: Provide training to forestry workers about the significance of CMTs and the importance of protecting them. Raise awareness about the cultural heritage associated with these trees.
4. Monitoring: Establish a CMT monitoring program that assesses the effectiveness of the buffer zones to protect CMTs.

3. Healthy Riparian and Wetland Ecosystems

Management Intent:

Maintain riparian and wetland ecosystem structure and microclimate, and, where necessary, work to restore ecosystem structure to healthy conditions (e.g., productive, healthy, sustainable fish habitat, and clean and abundant water) in order to reduce ecosystem risk for wetland and riparian ecosystems that support and enable continued traditional Squamish Nation cultural practices and utilization, including risks associated with increased temperature or other adverse downstream effects (particularly for all small streams and wetlands).

Management Objectives:

In steep and wet coastal mountain forest conditions, protecting riparian areas is crucial for maintaining water quality, preserving aquatic habitats, and supporting biodiversity.

These recommended objectives aim to provide clear guidance for improved forest management that protects riparian and wetland ecosystems:

1. **Riparian Management Area Objective:** The riparian management area (RMA) consists of a riparian reserve zone (RRZ) and a riparian management zone (RMZ) along water bodies such as streams, wetlands, and lakes. The width and amount of forest retention in these zones is to be determined based on the riparian classes and direction set out in Table 2:

Table 2. Riparian reserves and management zones by riparian classification¹.

Riparian Class	Width (m) or Area (ha)	Fish Bearing Stream Presence	Distance to Fish Bearing Stream (m)	Domestic Watershed	Riparian Reserve Zone (m)	Riparian Management Zone (m)	RMZ basal area retention %	Riparian Management Area (m)
S1-A	≥ 100 m	Yes	N/A	N/A	75	20	50%	95
S1-B	> 20-100m	Yes	N/A	N/A	50	20	50%	70
S2	5-20 m	Yes	N/A	N/A	45	20	50%	65
S3	1.5-5 m	Yes	N/A	N/A	30	20	50%	50
S4	< 1.5 m	Yes	N/A	N/A	20	30	50%	50
S5a	>3 m	No	≤ 250	Yes	20	20	65%	40
S5b	>3 m	No	≥ 250	No	0	15	30%	15
S6a	≤ 3 m	No	≤ 250	Yes	20	20	65%	40
S6b	≤ 3 m	No	≥ 250	No	0	15	30%	15
W1	>5 ha	N/A	N/A	N/A	10	40	25%	50
W2 ²	1-5 ha	N/A	N/A	N/A	10	20	25%	30
W3	1-5 ha	N/A	N/A	N/A	0	30	25%	30
W4	0.25-<1 ha	N/A	N/A	N/A	0	30	25%	30

¹ https://www.bclaws.gov.bc.ca/civix/document/id/complete/statreg/14_2004#section47

² Located in the Coastal Western Hemlock, very dry maritime, dry maritime or dry subarctic biogeoclimatic subzones

Riparian Class	Width (m) or Area (ha)	Fish Bearing Stream Presence	Distance to Fish Bearing Stream (m)	Domestic Watershed	Riparian Reserve Zone (m)	Riparian Management Zone (m)	RMZ basal area retention %	Riparian Management Area (m)
W5	>5 ha Complexes ³	N/A	N/A	N/A	10	40	25%	50
L1-A	≥1000 ha	N/A	N/A	N/A	0	0	N/A	0
L1-B	>5-<1000 ha	N/A	N/A	N/A	10	0	N/A	10
L2	1-5 ha	N/A	N/A	N/A	10	20	N/A	30
L3	1-5 ha	N/A	N/A	N/A	0	30	N/A	30
L4	.25-1 ha	N/A	N/A	N/A	0	30	N/A	30

2. **Monitoring and Adaptive Management Objective:** Establish monitoring programs that assess the effectiveness of these riparian management area practices to protect water quality and habitat integrity. Use monitoring data to inform adaptive management decisions and adjust practices to achieve the desired conservation outcomes.

Guidelines to Implement Objectives for Healthy Riparian and Wetland Ecosystems

1. Utilize the BC Riparian Management Guidebook⁴ for definitions and other guidelines.
2. Implement the RMZ retention percentage in Table 2 to ensure that sufficient vegetation cover is maintained to protect water quality and stream bank stability. The RMZ retention percentage is the percentage of basal area that will be retained in the RMZ (for example, an RMZ Retention of 50% will require retention of 50% of the basal area in the RMZ). Prioritize the preservation of large, mature trees within the riparian management area. These trees provide critical habitat for wildlife, stabilize stream banks, and contribute to shading and cooling of the water, which is beneficial for fish and other aquatic species. Continuous canopy cover along stream banks provides shade and regulates water temperature, which is essential for the health of aquatic ecosystems. Retaining streamside vegetation also helps to prevent bank erosion and filter sediments and pollutants from runoff.

³ <https://www2.gov.bc.ca/gov/content/industry/forestry/managing-our-forest-resources/silviculture/silvicultural-systems/silviculture-guidebooks/riparian-management-area-guidebook>

⁴ [BC Riparian Management Guidebook](#)

3. Identify and prioritize restoration projects through an evaluation of risk to riparian ecosystems to promote ecological and cultural value recovery in riparian areas.
4. A consensus decision making process with Squamish Nation is to guide all restoration project applications for funding and implementation.
5. Focus riparian restoration projects on thinning in-grown second growth, regenerating native shrubs and diverse tree overstory, food and medicinal plants, and restoring natural hydrologic processes within riparian management areas.

Additional guidelines for Phase 2 SCMAs

1. In Phase 2 SCMAs:

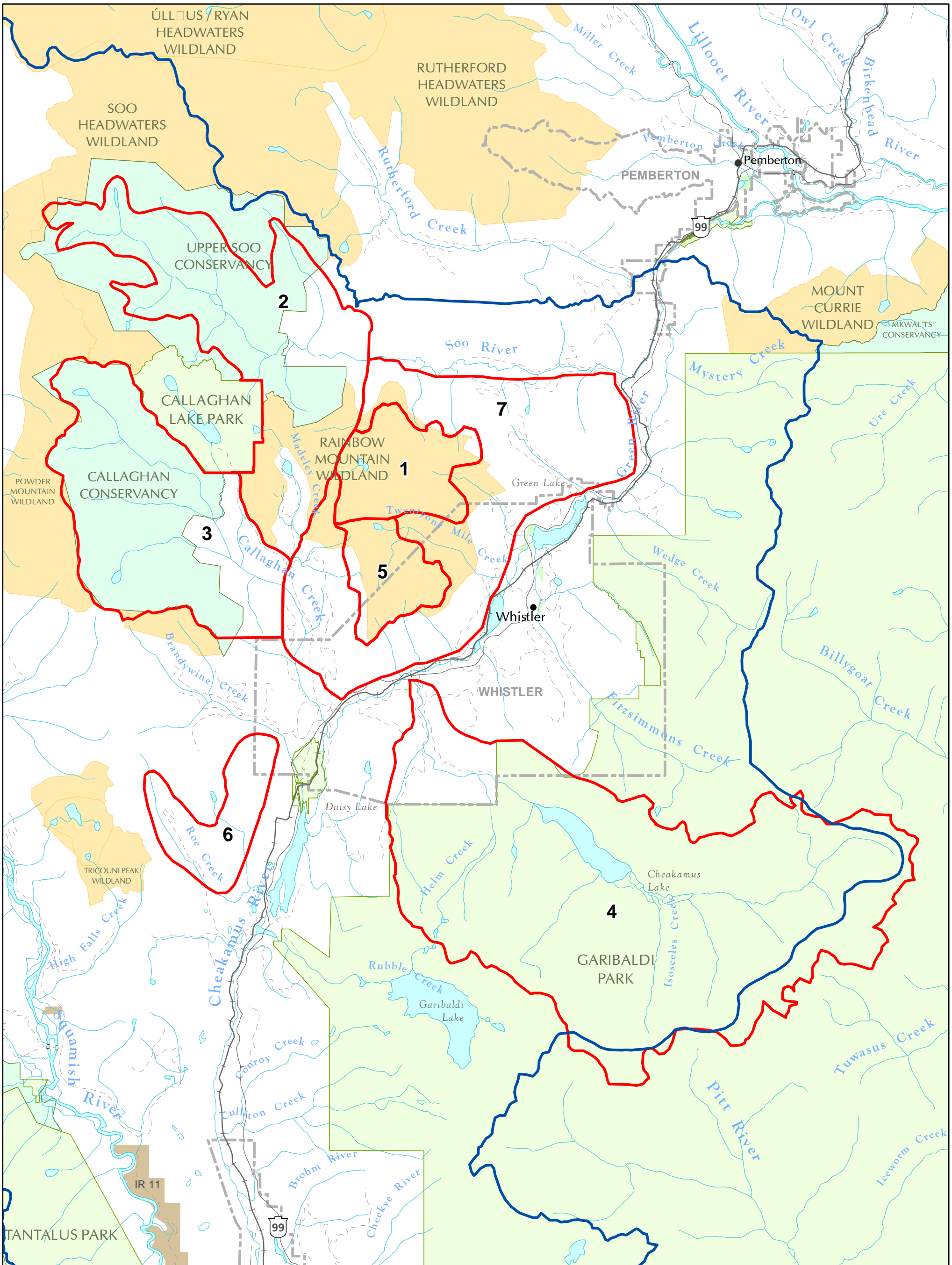
- a) In areas requiring 100% retention, no new roads will be permitted.
- b) Existing roads will be permitted to maintain current and future access requirements.
Note: "Existing roads" means roads shown on a map of a Phase 2 SCMA in Schedule B.2
- c) Primary forest activities for forest health issues that, unabated, may compromise ecological integrity, healthy forest ecosystems, and increase the risk of wildfire may be permitted (subject to a consensus decision-making process with Squamish Nation).
- d) Wildfire risk reduction projects to protect high value infrastructure and other values may be permitted (subject to a consensus decision-making process with Squamish Nation).

SCHEDULE E – Outstanding SNLUP Areas

E.1 –Outstanding SNLUP Areas (table and maps)

In or around 2007, Squamish Nation proposed to the Province protection of certain other Squamish Nation land use planning zones, including the Kwékwayex kwelháyanexw ta Sk̓w̓x̓wú7mesh temíxw (Wild Spirit Places), Sk̓w̓x̓wú7mesh-ulh Snewayelh Areas (Cultural Training Areas), and Wildlife Focus Areas set out in Table E.1.

<u>Map Reference #</u>	<u>Zone Label/Name</u>	<u>Description</u>
1	Sk̓w̓x̓wú7mesh-ulh Snewayelh (Rainbow Lake)	Cultural Training Area
2	Stsakays (Soo River)	Wild Spirit Place
3	Payakentsut (Callaghan)	Wild Spirit Place
4	Kwayatsut (Cheakamus Lake)	Wild Spirit Place
5	Rainbow WFA	Wildlife Focus Area (Goat)
6	Brew WFA	Wildlife Focus Area (Deer)
7	Soo/Callaghan SCMA	Special Cultural Management Area

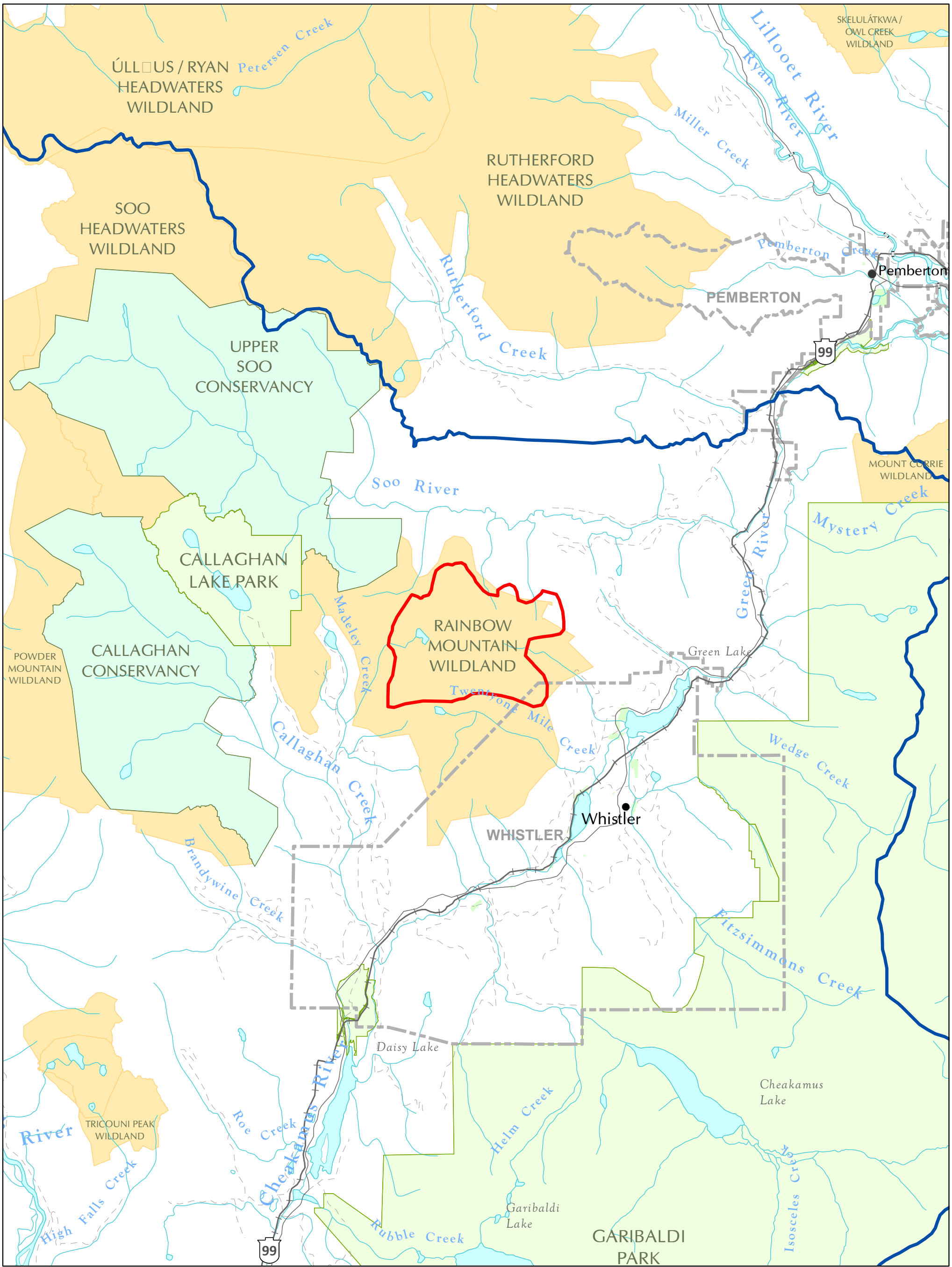


Schedule E.1
Outstanding SNLUP Areas Overview Map
 Squamish Nation Land Use Planning Agreement Phase 2

- Legend**
- Outstanding SNLUP Areas
 - LRP Wildland Zone
 - Municipality
 - Provincial Park
 - Squamish Nation Territory
 - Provincial Conservancy
 - Indian Reserve

Scale: 1:180,000

 Date: May 16, 2024

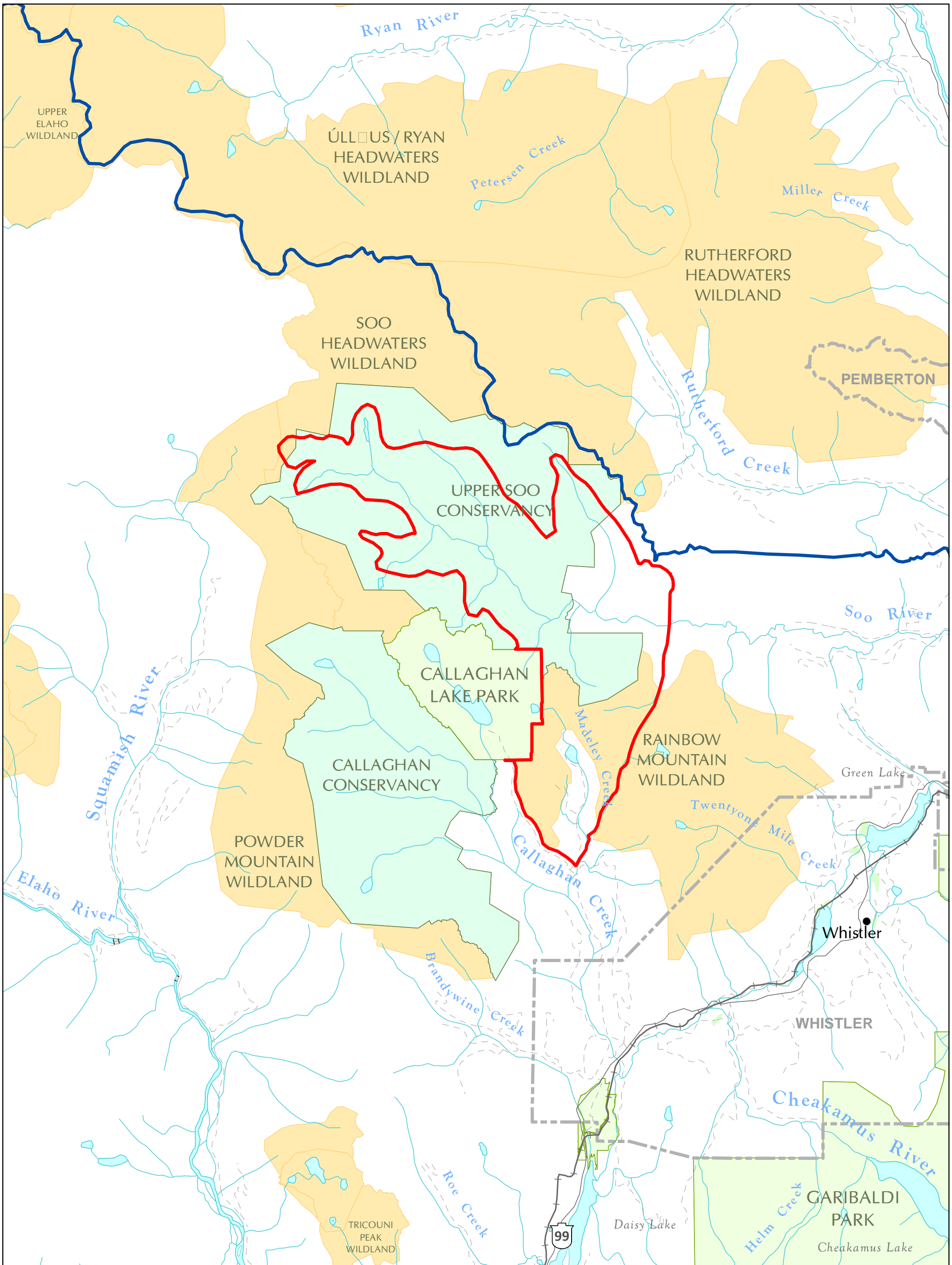


Schedule E.1
Map 1 : Skw̓xwú7mesh-ulh Snewayelh (Rainbow Lake) Cultural Training Area
 Squamish Nation Land Use Planning Agreement Phase 2

- Legend**
- Outstanding SNLUP Areas
 - Squamish Nation Territory
 - LRMP Wildland Zone
 - Municipality
 - Provincial Park
 - Provincial Conservancy
 - Indian Reserve

Scale: 1:150,000

 Date: May 16, 2024

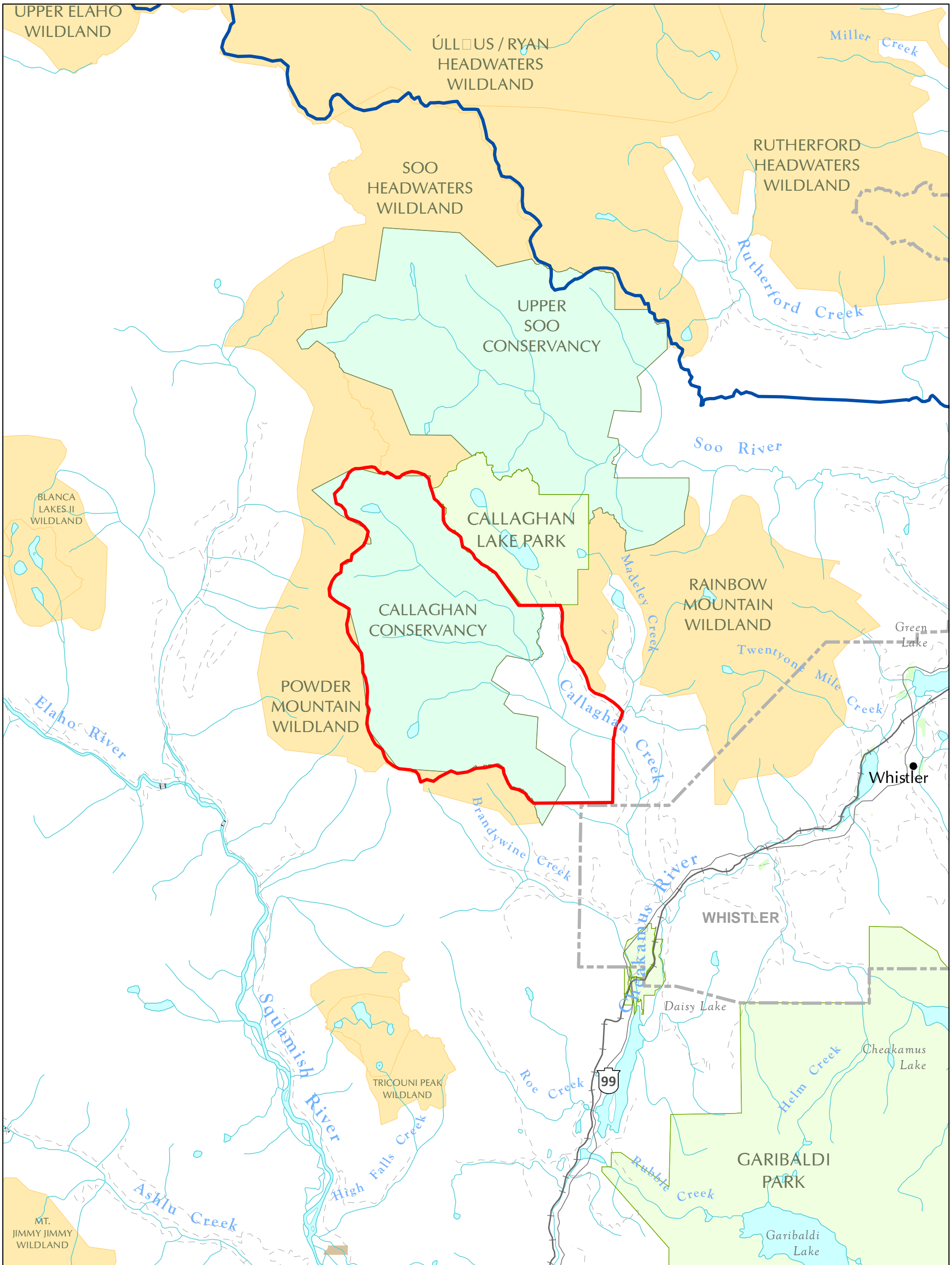


Schedule E.1
Map 2 : Stsakays (Soo River) Wild Spirit Place
 Squamish Nation Land Use Planning Agreement Phase 2

Legend	Outstanding SNLUP Areas	LRM Wildland Zone	Provincial Park
Squamish Nation Territory	Municipality	Provincial Conservancy	Indian Reserve

Scale: 1:150,000

 Date: May 16, 2024

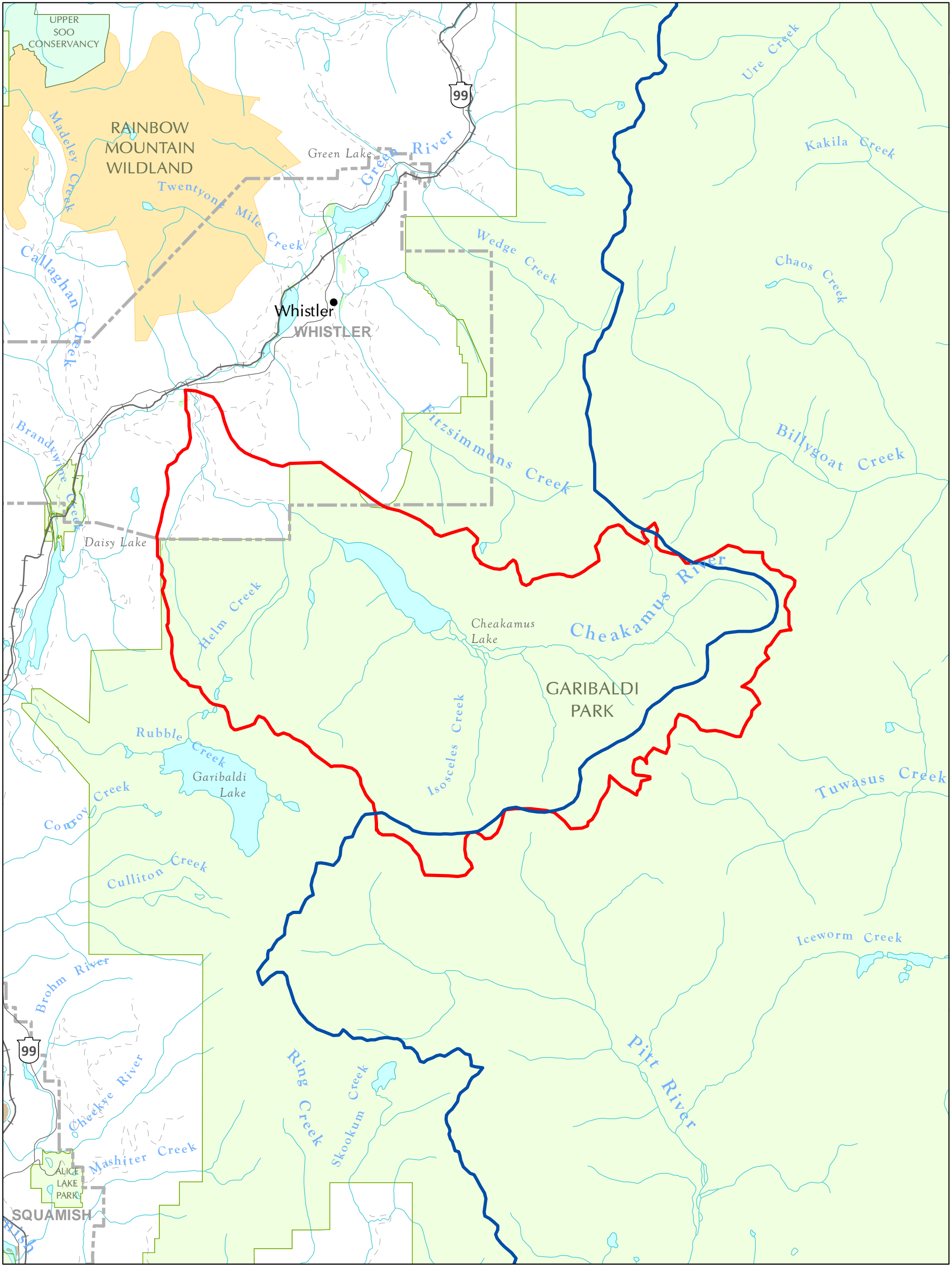


Schedule E.1
Map 3 : Payakentsut (Callaghan) Wild Spirit Place
 Squamish Nation Land Use Planning Agreement Phase 2

- | | | |
|---------------------------|-------------------|------------------------|
| Outstanding SNLUP Areas | LRM Wildland Zone | Provincial Park |
| Squamish Nation Territory | Municipality | Provincial Conservancy |
| | | Indian Reserve |

Scale: 1:150,000

 Date: May 16, 2024

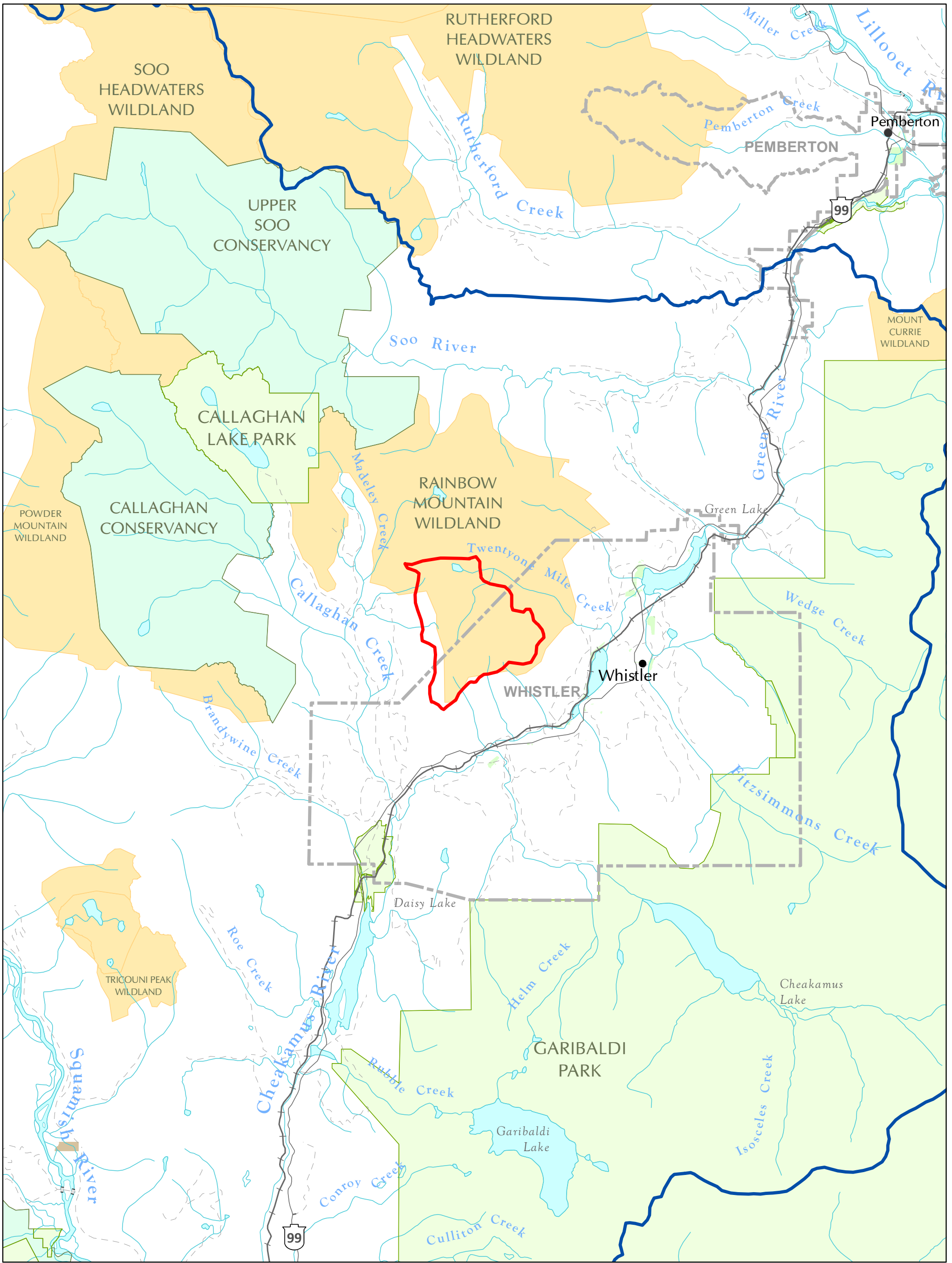


Schedule E.1
Map 4 : Kwayatsut (Cheakamus Lake) Wild Spirit Place
 Squamish Nation Land Use Planning Agreement Phase 2

- | | | |
|---------------------------|--------------------|------------------------|
| Outstanding SNLUP Areas | LRMP Wildland Zone | Provincial Park |
| Squamish Nation Territory | Municipality | Provincial Conservancy |
| | Indian Reserve | |

Scale: 1:150,000

 Date: May 16, 2024

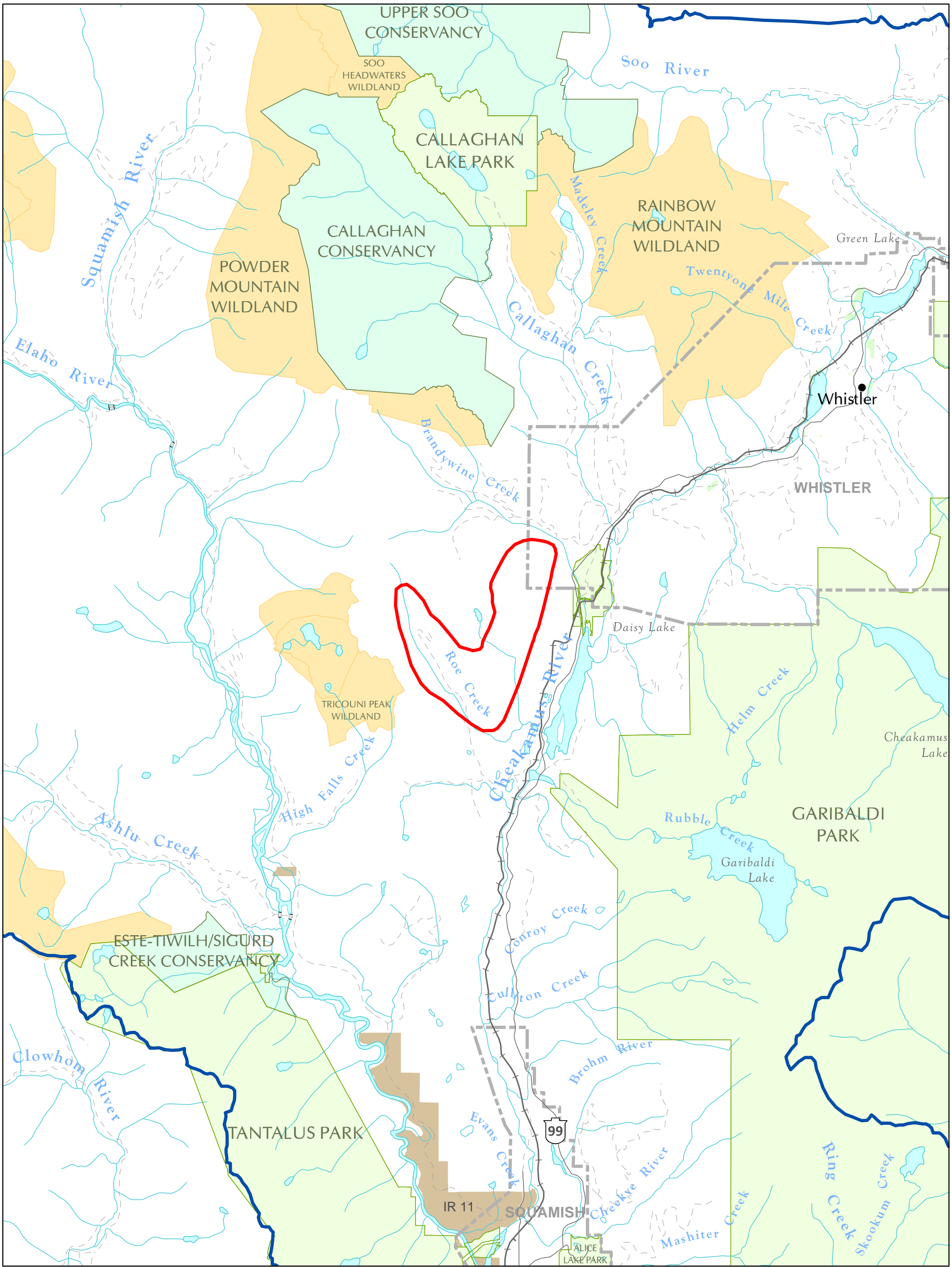


Schedule E.1
Map 5 : Rainbow Wildlife Focus Area (Goat)
 Squamish Nation Land Use Planning Agreement Phase 2

- Legend**
- Outstanding SNLUP Areas
 - LRM Wildland Zone
 - Municipality
 - Provincial Park
 - Squamish Nation Territory
 - Provincial Conservancy
 - Indian Reserve

Scale: 1:150,000

 Date: May 16, 2024

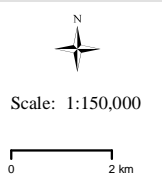


Schedule E.1
Map 6 : Brew Wildlife Focus Area (Deer)
 Squamish Nation Land Use Planning Agreement Phase 2

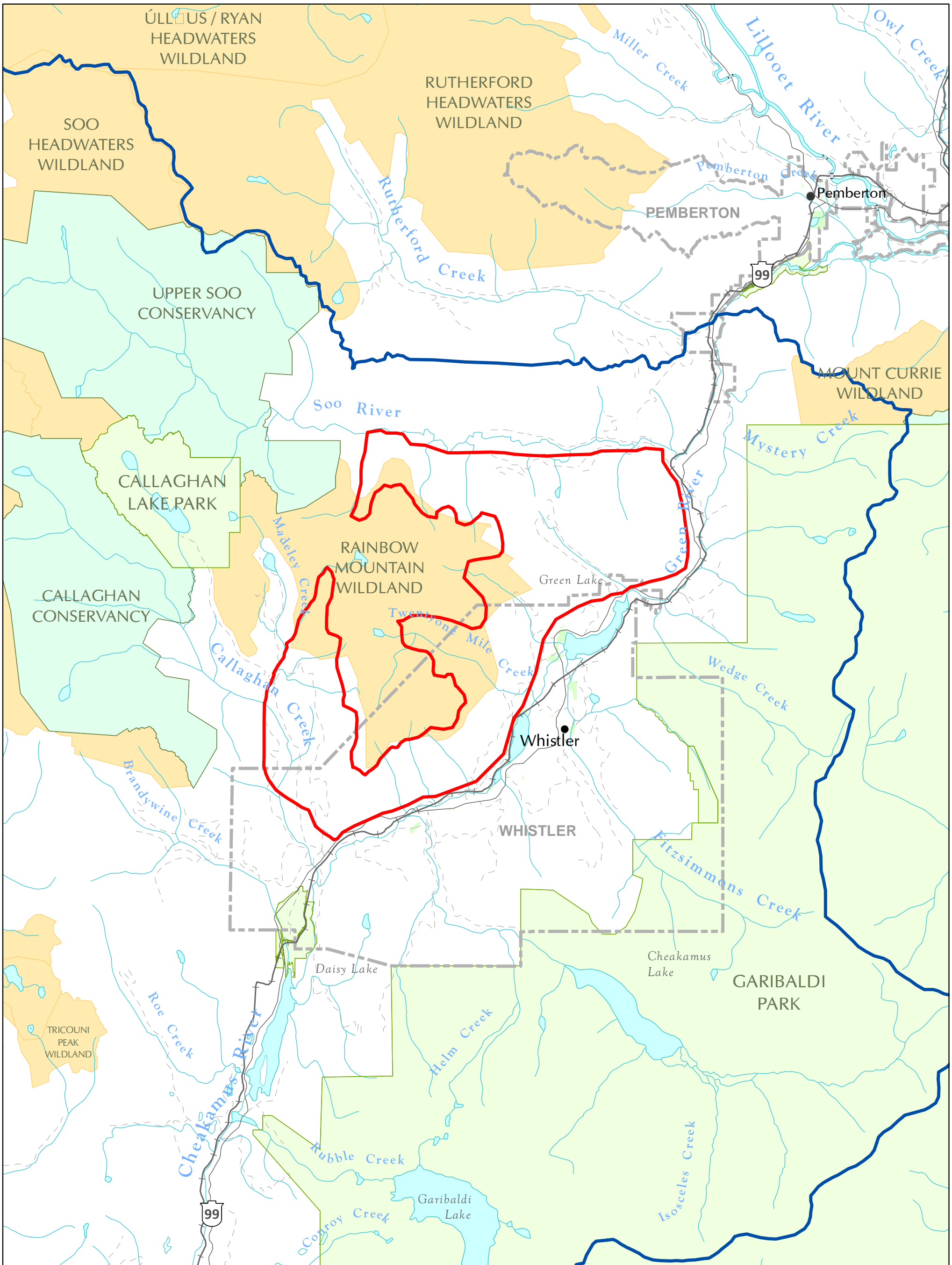
Legend

- Outstanding SNLUP Areas
- Squamish Nation Territory

- LRMP Wildland Zone
- Municipality
- Provincial Park
- Provincial Conservancy
- Indian Reserve





Date: May 16, 2024



Schedule E.1
Map 7 : Soo/Callaghan Special Cultural Management Area
 Squamish Nation Land Use Planning Agreement Phase 2

- Legend**
- Outstanding SNLUP Areas
 - Squamish Nation Territory
 - LRMP Wildland Zone
 - Municipality
 - Provincial Park
 - Provincial Conservancy
 - Indian Reserve


 Scale: 1:150,000

 Date: May 16, 2024

E.2 –Outstanding SNLUP Areas Management Direction

Recognizing the importance of these areas to Squamish Nation, and further supporting the intent to implement the 2007 LUA, the Parties agree the following Management Intent and Objectives apply in respect of the Outstanding SNLUP Areas:

Map Reference #	Outstanding SNLUP Areas	Management Intent	Objectives
1	Rainbow Lake Sk̓wx̓wú7mesh-ulh Snewayelh Area (Cultural Training Area)	<p>Maintain natural conditions that are conducive to spiritual and cultural inspiration.</p> <p>Maintain resources that provide opportunities for the continuation of Squamish cultural activities and traditional renewable resource harvesting activities.</p> <p>Enable other compatible uses, as appropriate to the social, cultural and ceremonial values of the area and to the zoning and management direction.</p>	<p>Protect lands and resource for social, ceremonial and cultural uses by First Nations.</p> <p>Protect the integrity of First Nations’ cultural and heritage resources, including sacred sites.</p> <p>Protect and maintain the biological diversity and natural environments of the Sk̓wx̓wú7mesh-ulh Snewayelh Areas, including wildlife habitat values.</p> <p>Maintain opportunities for public backcountry recreation, so long as they are consistent with Squamish Nation social, cultural, ceremonial and heritage values.</p> <p>The Parties will use a consensus decision-making process in respect of any application for tenure permitting construction, including of cabins or similar structures.</p> <p>Enable Squamish Nation commercial recreation and tourism activities appropriate to the zone.</p>
2	Sts’akays (Soo) Kwékwayex kwelháyanexw ta Sk̓wx̓wú7mesh	Wild Spirit Places are to be managed to retain their wilderness attributes, to provide places for spiritual and cultural renewal for the	Establish and maintain protective measures to safeguard, over the long term, their natural, cultural and recreational resources.

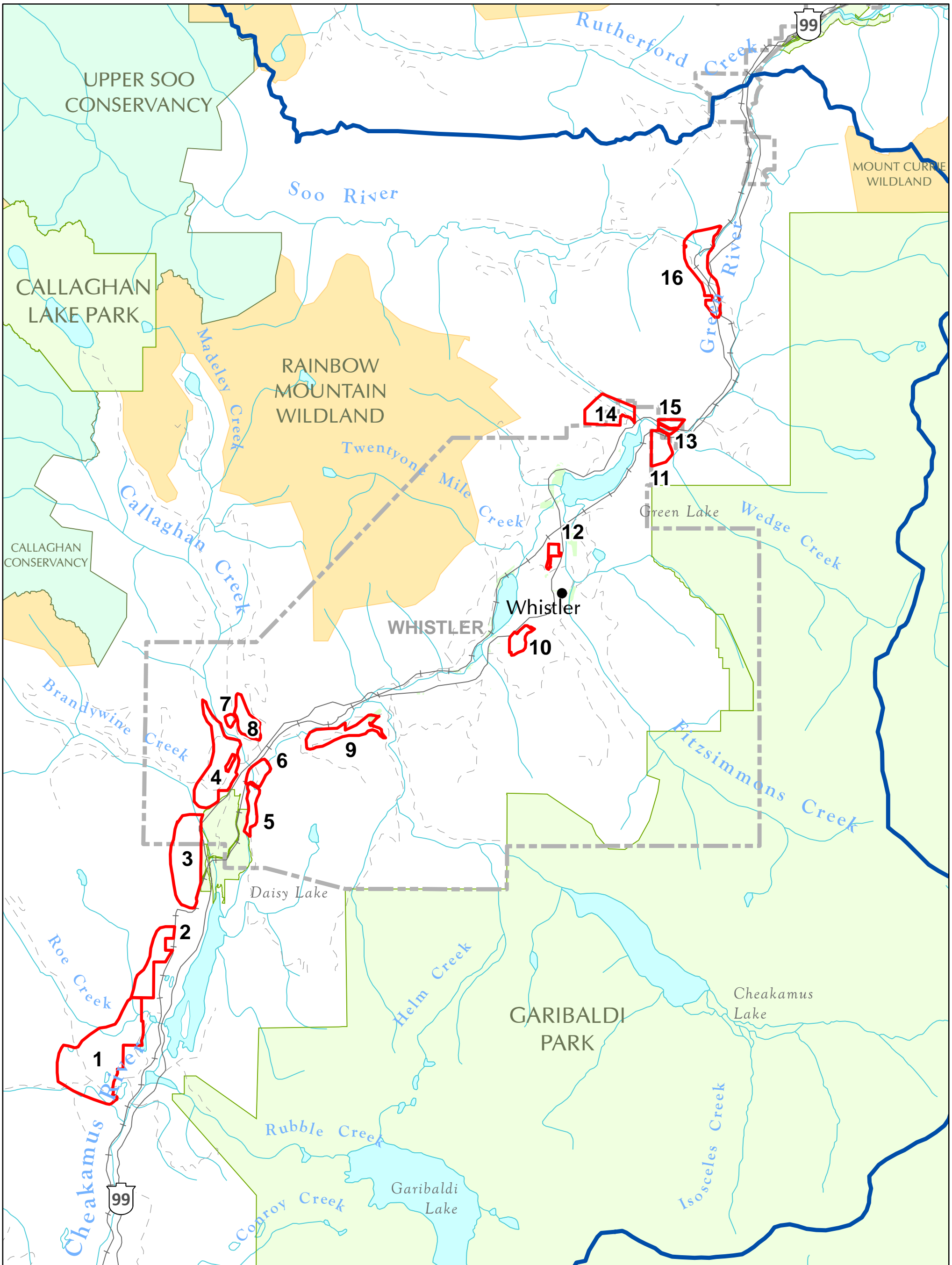
Map Reference #	Outstanding SNLUP Areas	Management Intent	Objectives
	temíxw (Wild Spirit Place)	Squamish Nation, and for compatible uses (as appropriate to the Squamish Nation social, cultural and ceremonial values).	
3	Páyakéntsut (Callaghan) Kwékwayex kwelháyanexw ta Sḵwḵwú7mesh temíxw (Wild Spirit Place)	Wild Spirit Places are to be managed to retain their wilderness attributes, to provide places for spiritual and cultural renewal for the Squamish Nation, and for compatible uses (as appropriate to the Squamish Nation social, cultural and ceremonial values).	Establish and maintain protective measures to safeguard, over the long term, their natural, cultural and recreational resources.
4	Kwáyatsut (Cheakamus) Kwékwayex kwelháyanexw ta Sḵwḵwú7mesh temíxw (Wild Spirit Place)	Wild Spirit Places are to be managed to retain their wilderness attributes, to provide places for spiritual and cultural renewal for the Squamish Nation, and for compatible uses (as appropriate to the Squamish Nation social, cultural and ceremonial values).	Establish and maintain protective measures to safeguard, over the long term, their natural, cultural and recreational resources.
5	Rainbow Wildlife (Goat) Focus Area	To manage mountain goat populations in order to maintain and, where possible, enhance Squamish Nation hunting opportunities for social, cultural and ceremonial purposes provided conservation needs have been met.	Support and enhance existing relationships and co-planning opportunities between the Parties to: <ul style="list-style-type: none"> • recognize shared wildlife stewardship values; • support Indigenous allocation mandates, subject to shared conservation goals; • improve information sharing and research partnership opportunities;
6	Brew Wildlife (Deer) Focus Area	To manage deer populations in order to maintain and, where possible, enhance Squamish Nation hunting opportunities for social, cultural and ceremonial	

Map Reference #	Outstanding SNLUP Areas	Management Intent	Objectives
		purposes provided conservation needs have been met.	<ul style="list-style-type: none"> • work towards the goal of co-management of wildlife.
7	Soo/Callaghan Special Cultural Management Area	To manage in a manner that effectively balances Squamish Nation cultural and economic interests and allows for compatible uses.	Enable Squamish Nation land management, cultural and economic opportunities.

SCHEDULE F: Crown Land Development Areas (CLDAs)

F.1 – Table of Crown Land Development Areas

CLDA Reference #	CLDA Name
1	Roe Creek
2	Pinecrest Lake
3	Brew Creek
4	Callaghan Valley
5	Daisy Lake FSR
6	Callaghan Cheakamus
7	Callaghan Creek
8	Callaghan FSR
9	Jane Lakes Road
10	Alta Lake
11	Green Lake
12	Nesters
13	Green River
14	Sixteen Mile Creek
15	Heliport Road
16	Soo River

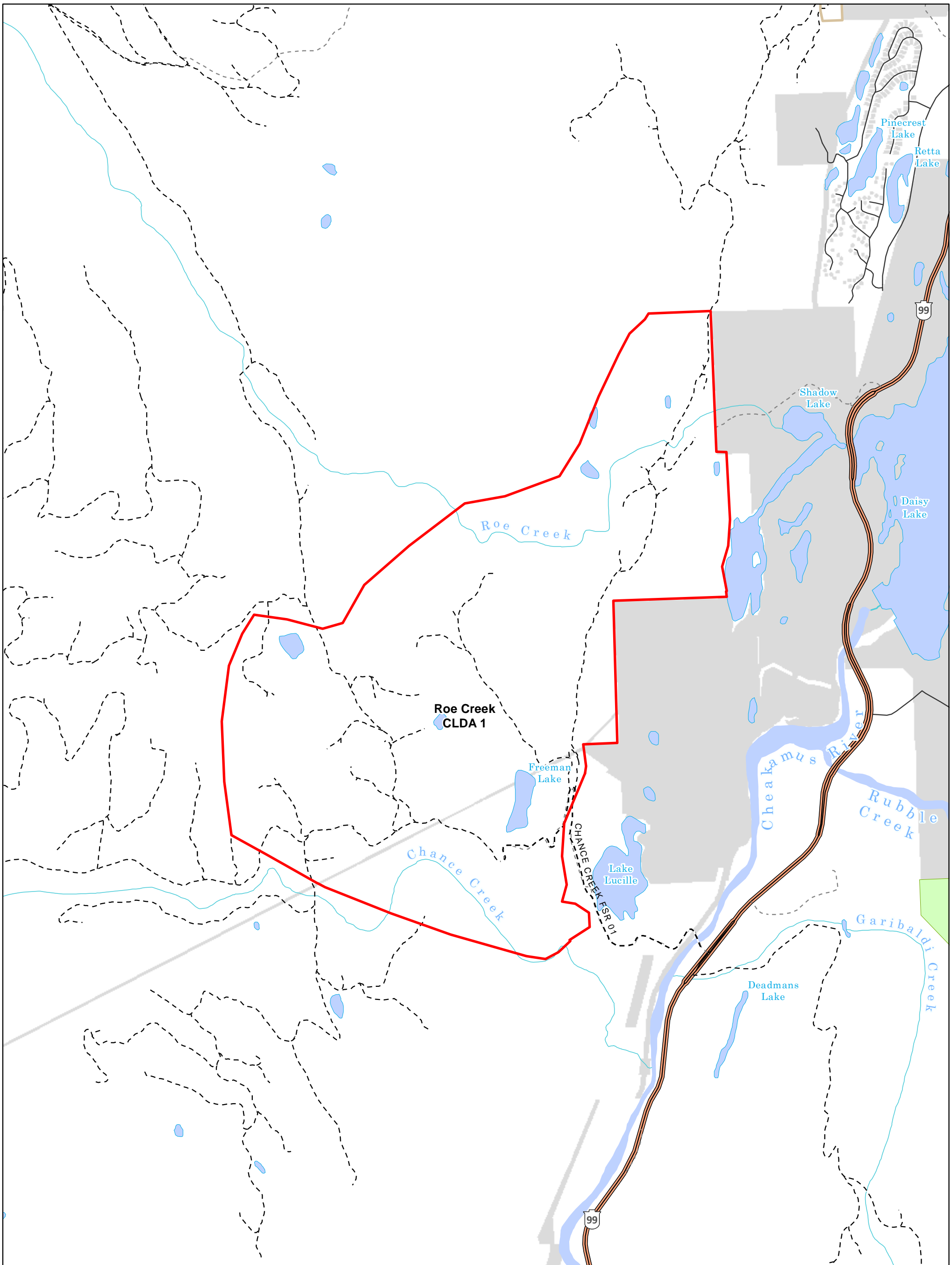


Schedule F.1 Overview Map
Crown Land Development Area
 Squamish Nation Land Use Planning Agreement Phase 2

Legend	
Crown Land Development Area	LRMP Wildland Zone
Squamish Nation Territory	Municipality
	Provincial Park
	Provincial Conservancy

Scale: 1:120,000

 Date: May 16, 2024

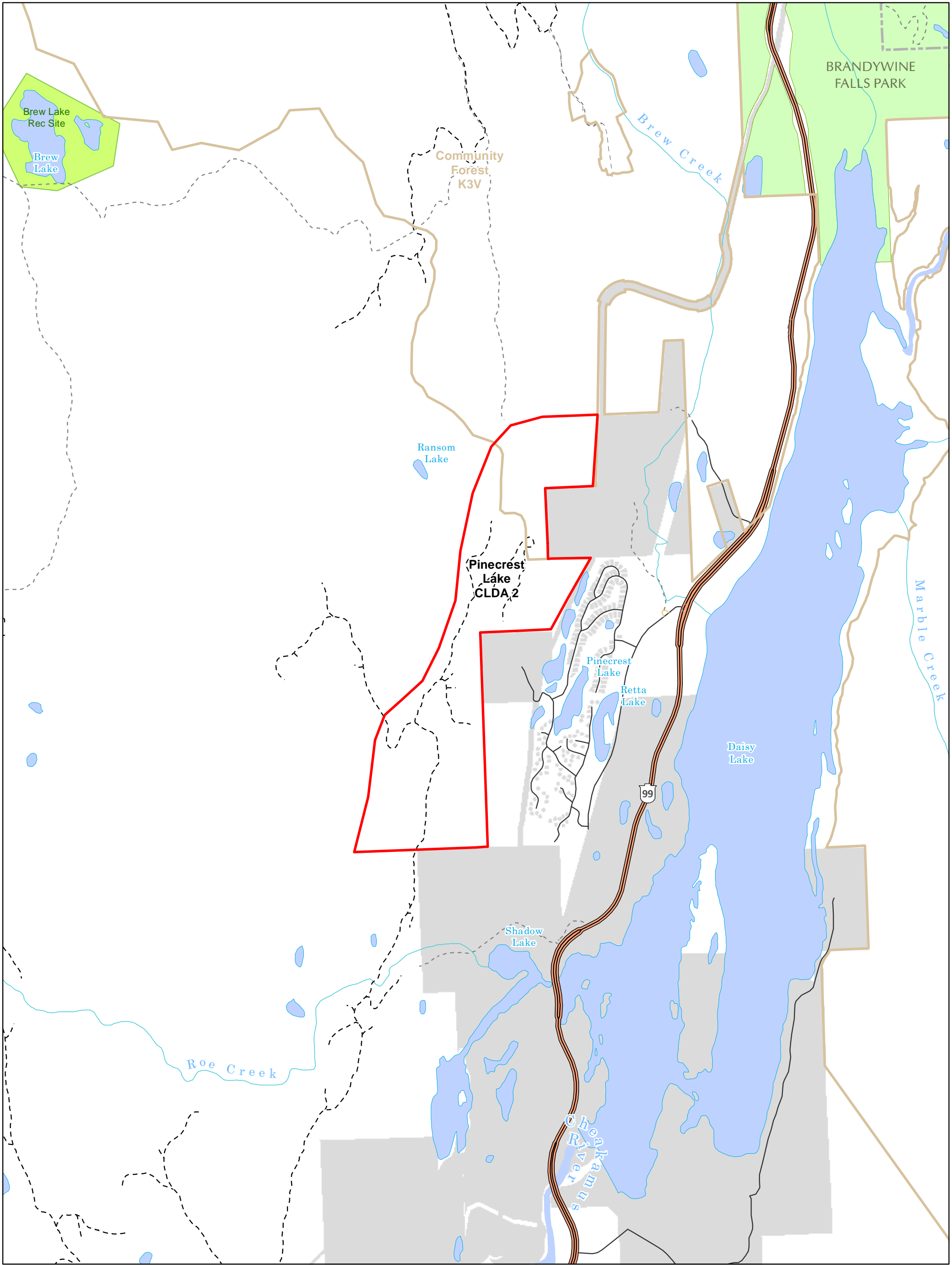


Schedule F.1
Map 1 : Roe Creek
Crown Land Development Area
 Squamish Nation Land Use Planning Agreement Phase 2

- | | | | |
|-----------------------------|--------------------------|-----------------------|--------------------|
| Crown Land Development Area | LRMP Wildland Zone | Regional / Local Park | Forest Tenure Area |
| Squamish Nation Territory | Wildlife Management Area | Non-Crown Land | Recreation Site |
| Provincial Park | | | |
| Provincial Conservancy | | | |

Scale: 1:20,000

 Date: May 16, 2024

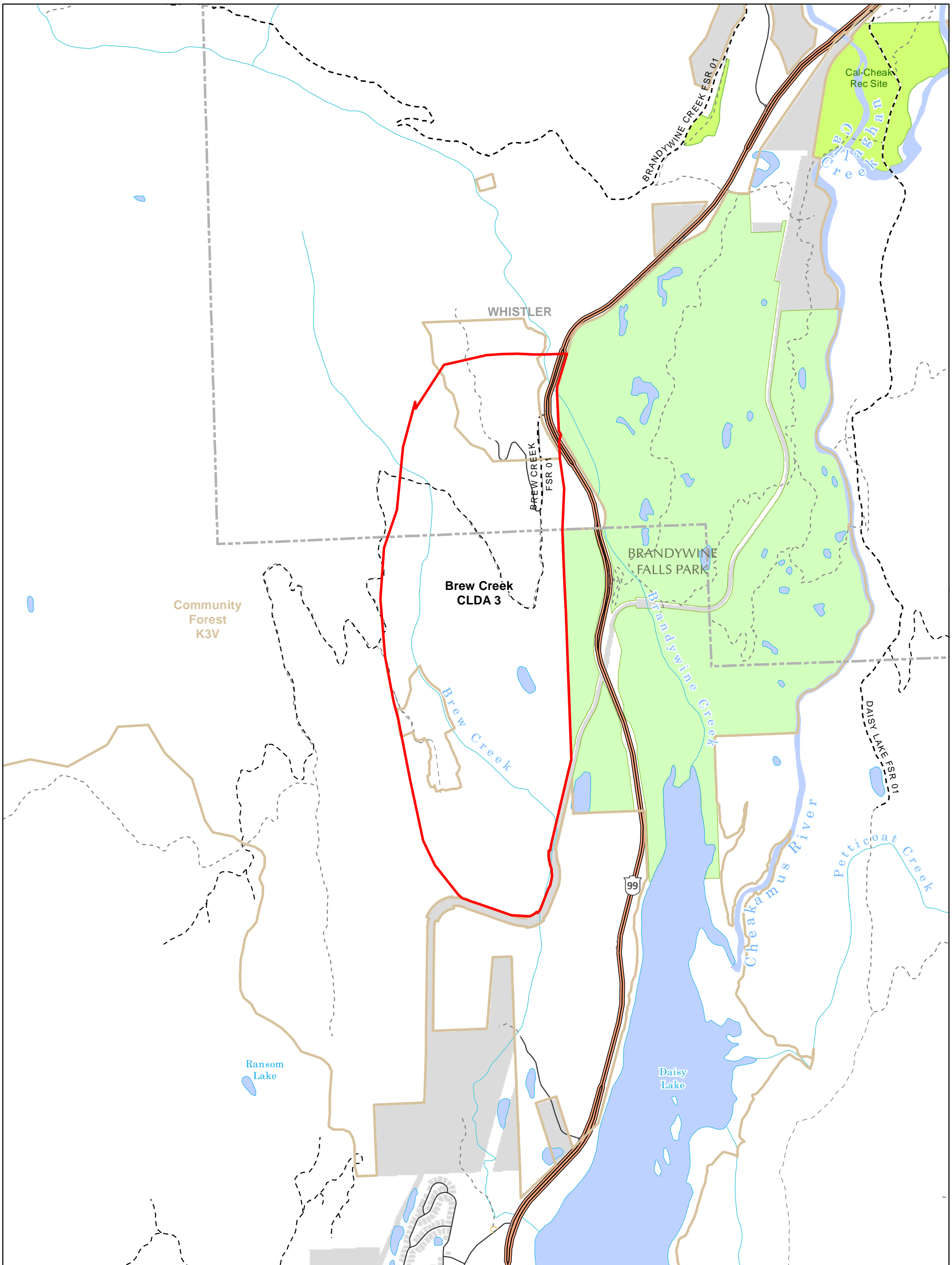


Schedule F.1
Map 2 : Pincrest Lake
Crown Land Development Area
 Squamish Nation Land Use Planning Agreement Phase 2

- | | | | |
|-----------------------------|--------------------------|-----------------------|--------------------|
| Crown Land Development Area | LRMP Wildland Zone | Regional / Local Park | Forest Tenure Area |
| Squamish Nation Territory | Wildlife Management Area | Non-Crown Land | Recreation Site |
| Provincial Park | | | |
| Provincial Conservancy | | | |

Scale: 1:20,000

 Date: May 16, 2024

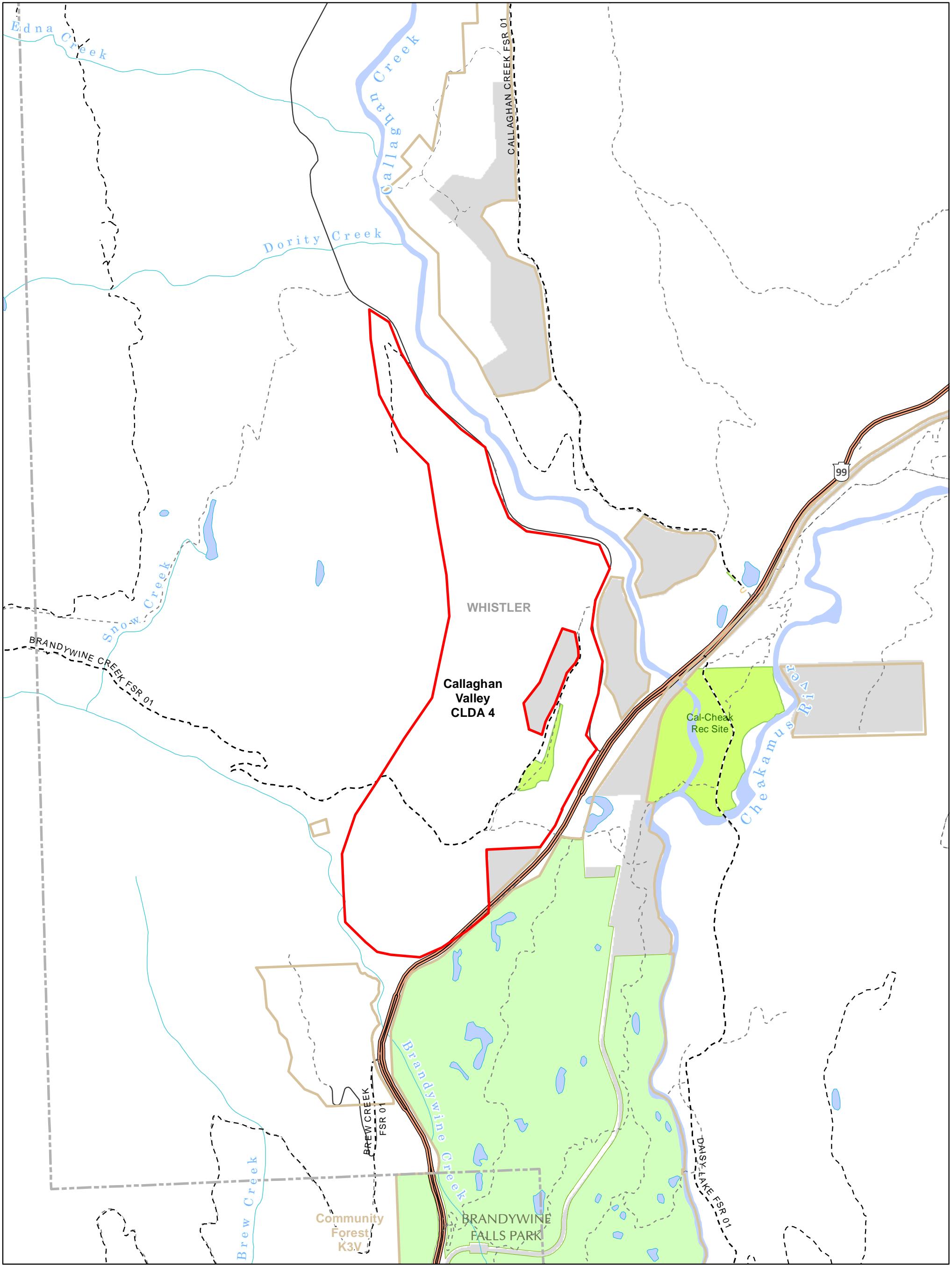


Schedule F.1
Map 3 : Brew Creek
Crown Land Development Area
 Squamish Nation Land Use Planning Agreement Phase 2

- | | | | |
|-----------------------------|--------------------------|-----------------------|--------------------|
| Crown Land Development Area | LRMP Wildland Zone | Regional / Local Park | Forest Tenure Area |
| Squamish Nation Territory | Wildlife Management Area | Non-Crown Land | Recreation Site |
| Provincial Conservancy | | | |

Scale: 1:20,000

 Date: May 16, 2024

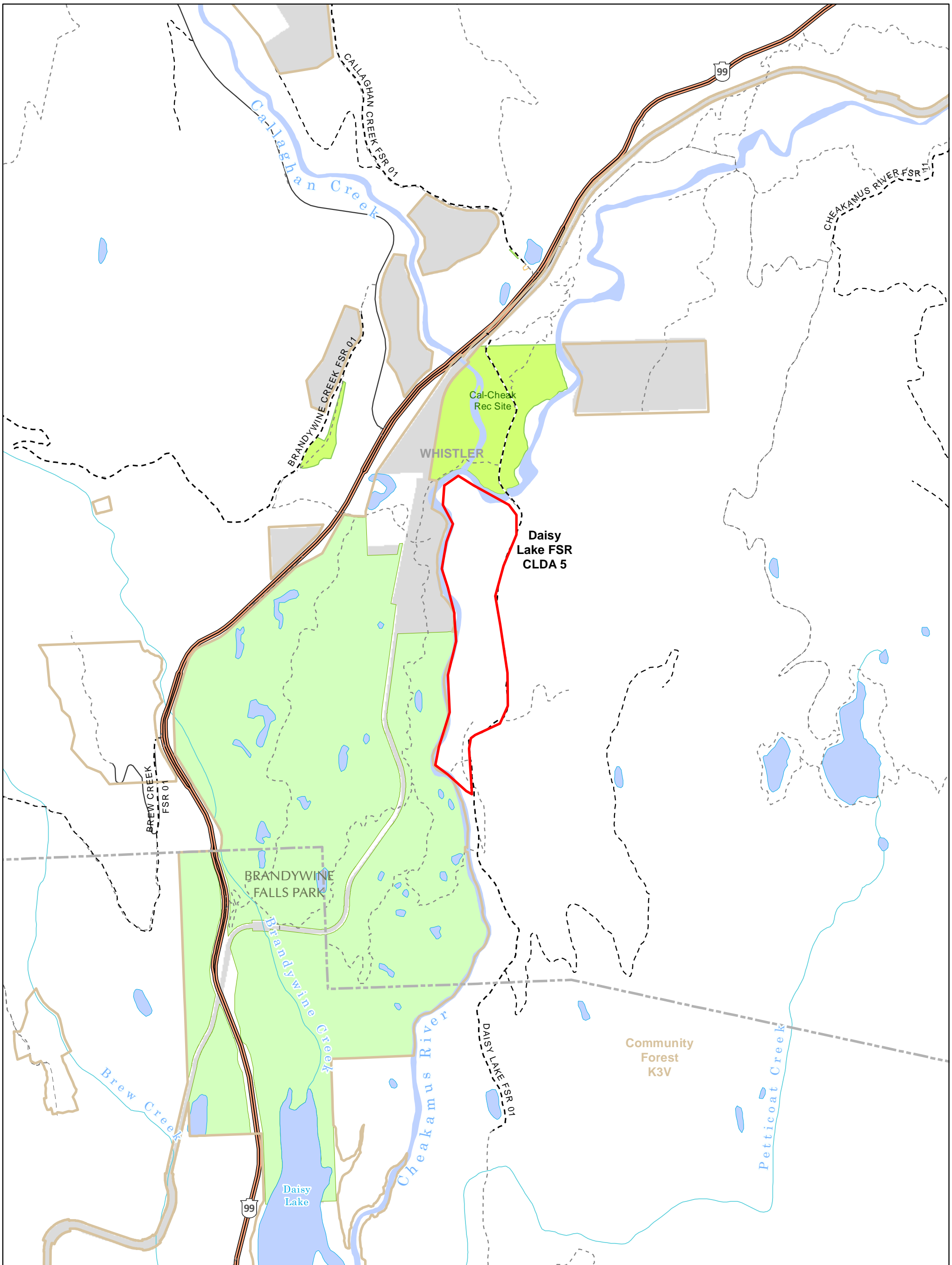


Schedule F.1
Map 4 : Callaghan Valley
Crown Land Development Area
 Squamish Nation Land Use Planning Agreement Phase 2

- | | | | |
|-----------------------------|--------------------------|-----------------------|--------------------|
| Crown Land Development Area | LRMP Wildland Zone | Regional / Local Park | Forest Tenure Area |
| Squamish Nation Territory | Wildlife Management Area | Non-Crown Land | Recreation Site |
| Provincial Park | | | |
| Provincial Conservancy | | | |



Scale: 1:20,000

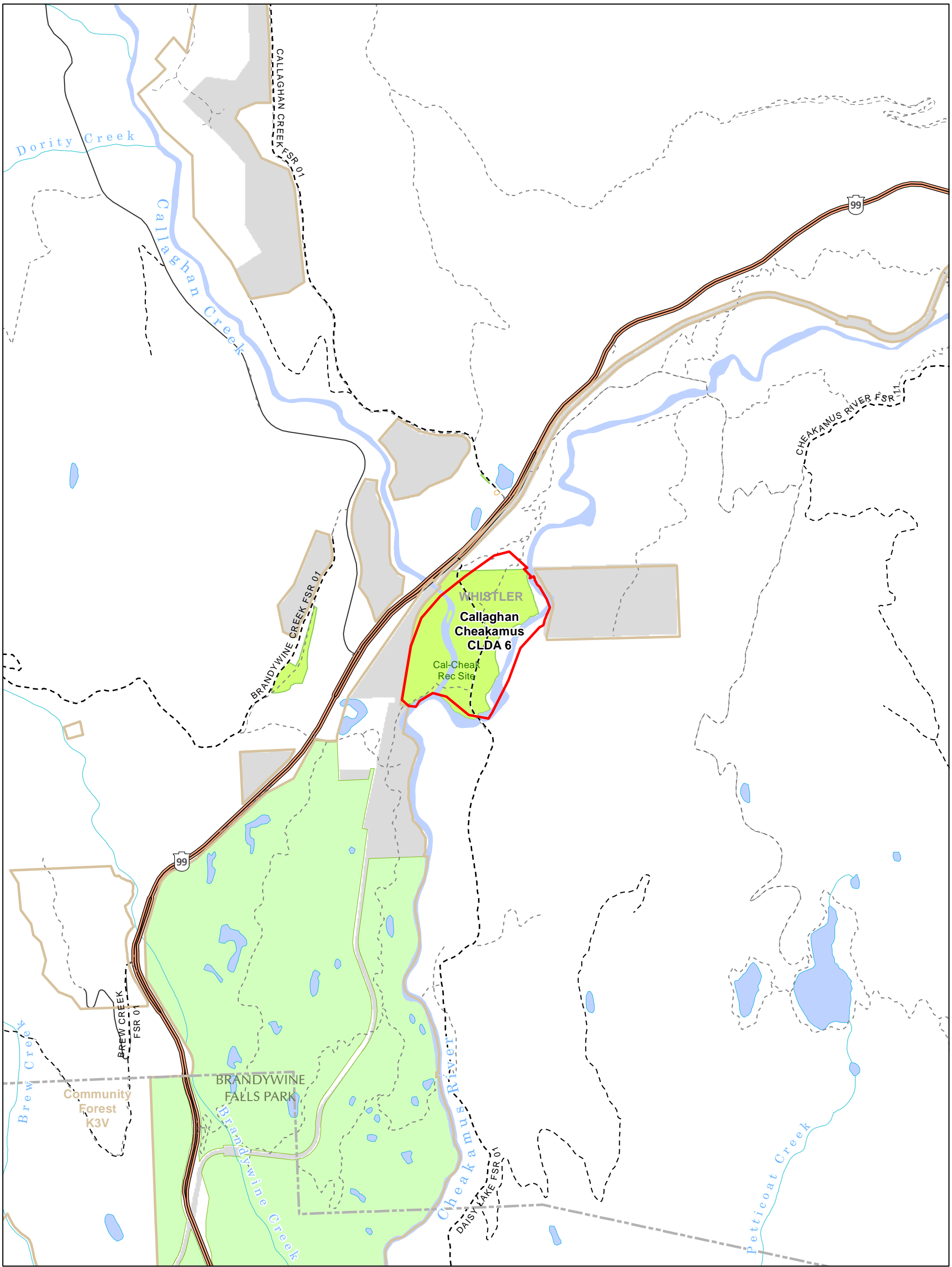
 Date: May 16, 2024



Schedule F.1
Map 5 : Daisy Lake FSR
Crown Land Development Area
 Squamish Nation Land Use Planning Agreement Phase 2


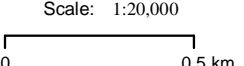
- Crown Land Development Area
- Squamish Nation Territory
- Provincial Park
- Provincial Conservancy
- LRMP Wildland Zone
- Wildlife Management Area
- Regional / Local Park
- Non-Crown Land
- Forest Tenure Area
- Recreation Site

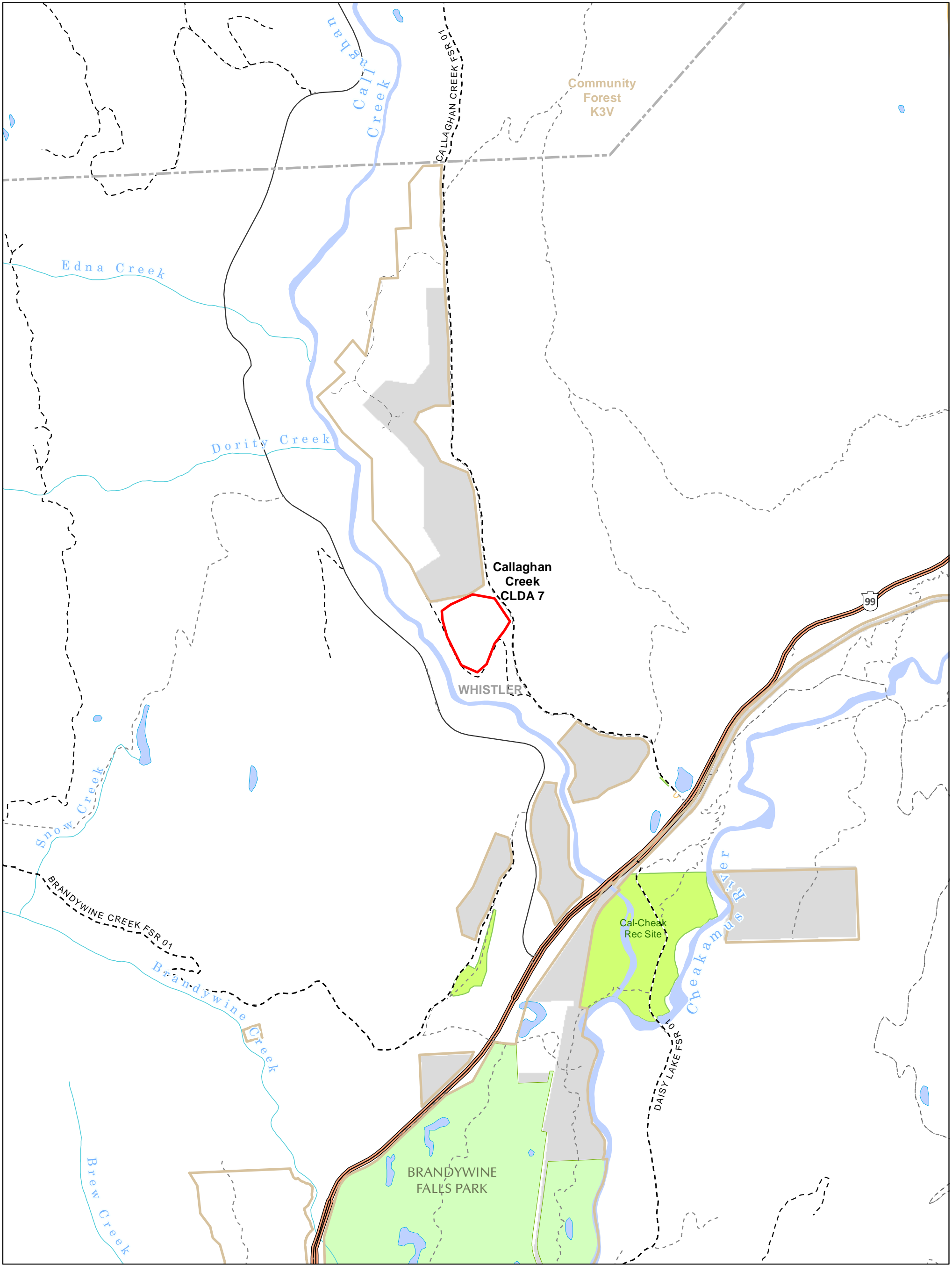

 Scale: 1:20,000

 Date: May 16, 2024



Schedule F.1
Map 6 : Callaghan Cheakamus
Crown Land Development Area
 Squamish Nation Land Use Planning Agreement Phase 2

- Crown Land Development Area
- Squamish Nation Territory
- Provincial Park
- LRMP Wildland Zone
- Regional / Local Park
- Forest Tenure Area
- Provincial Conservancy
- Wildlife Management Area
- Non-Crown Land
- Recreation Site


 Scale: 1:20,000

 Date: May 16, 2024

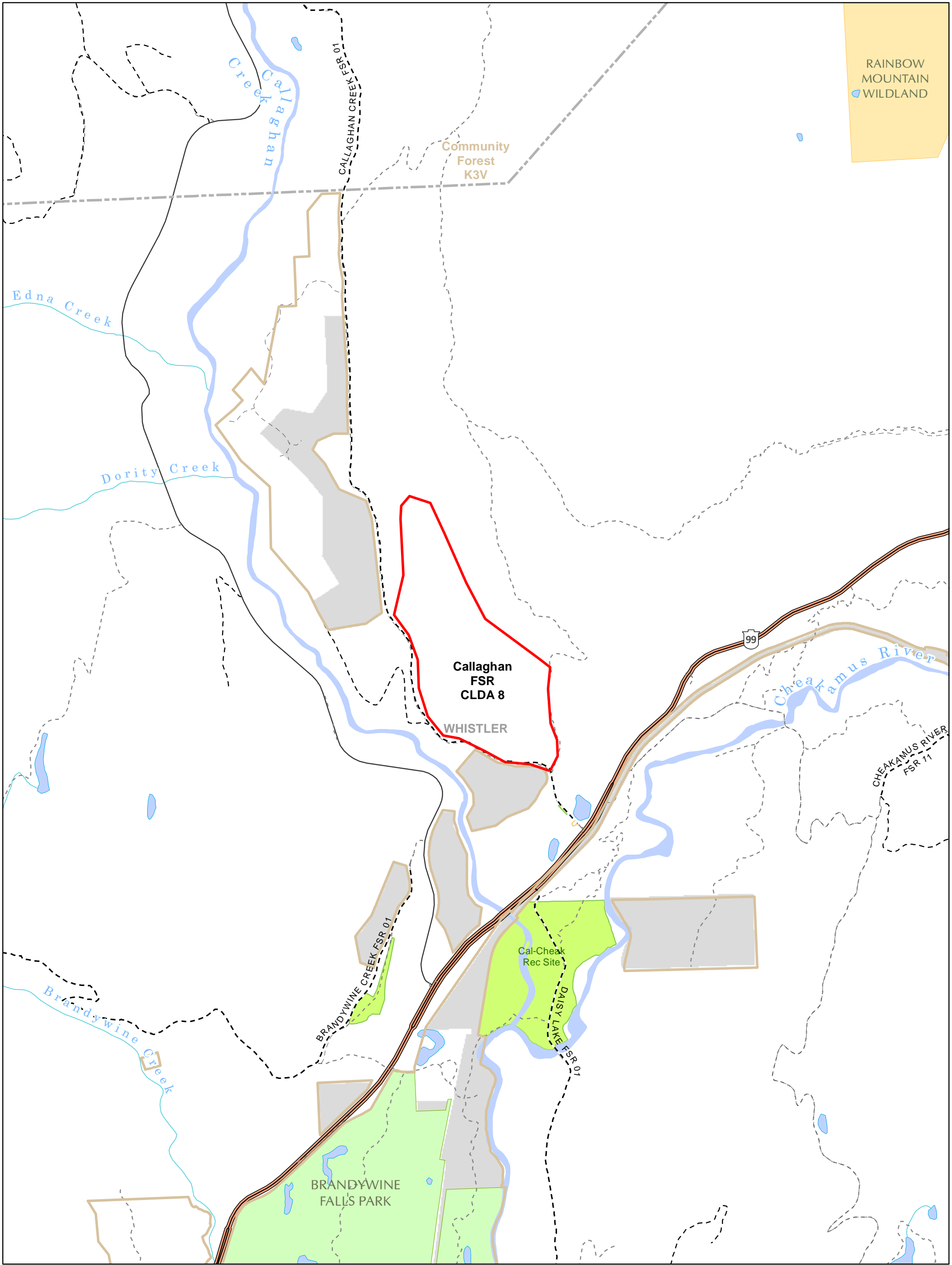


Schedule F.1
Map 7 : Callaghan Creek
Crown Land Development Area
 Squamish Nation Land Use Planning Agreement Phase 2

- | | | | |
|-----------------------------|--------------------------|-----------------------|--------------------|
| Crown Land Development Area | LRMP Wildland Zone | Regional / Local Park | Forest Tenure Area |
| Squamish Nation Territory | Wildlife Management Area | Non-Crown Land | Recreation Site |
| Provincial Park | | | |
| Provincial Conservancy | | | |

Scale: 1:20,000

 Date: May 16, 2024



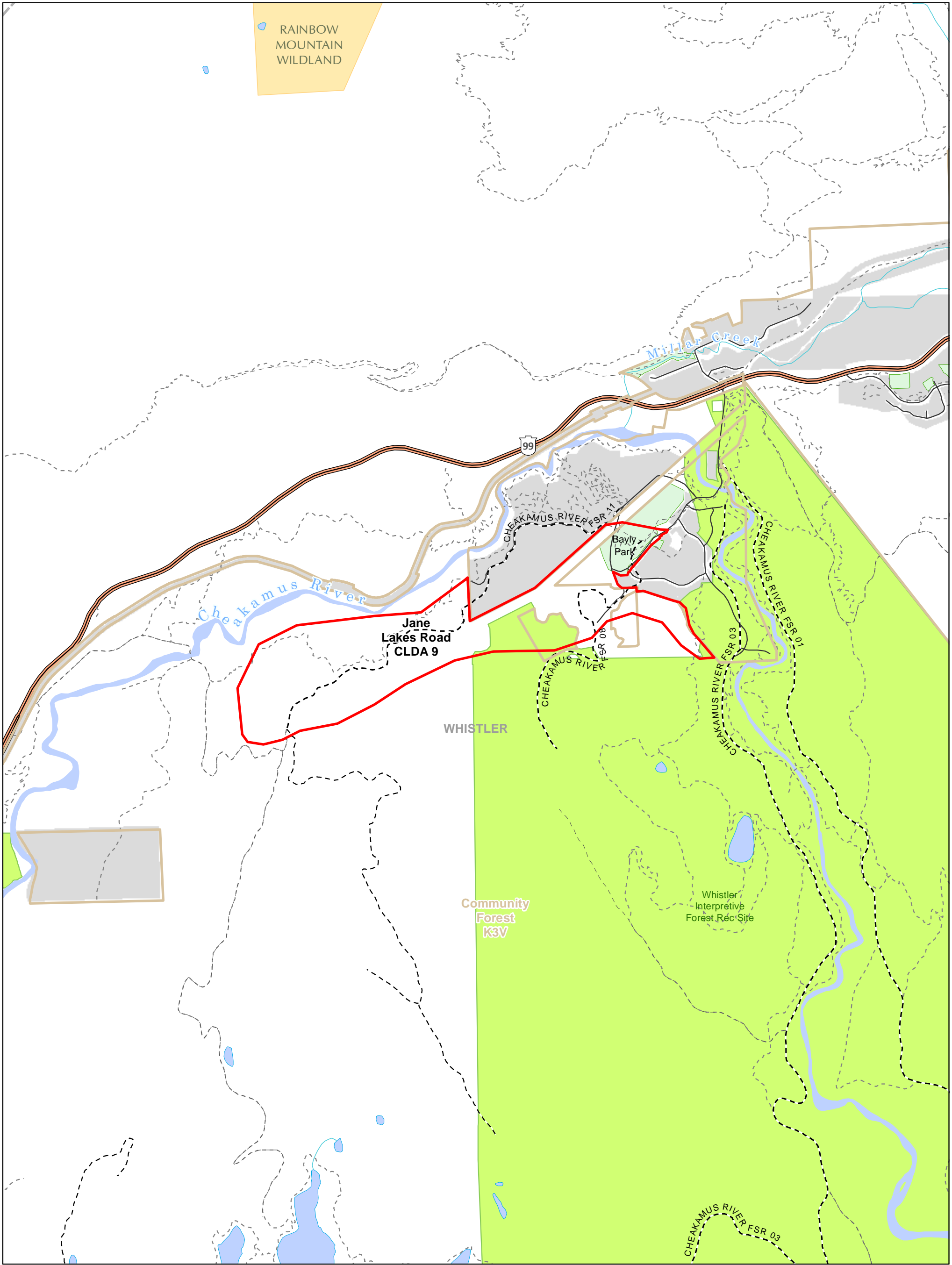
RAINBOW MOUNTAIN WILDLAND



Schedule F.1
Map 8 : Callaghan FSR
Crown Land Development Area
 Squamish Nation Land Use Planning Agreement Phase 2

- Crown Land Development Area
- Squamish Nation Territory
- Provincial Park
- LRMP Wildland Zone
- Regional / Local Park
- Forest Tenure Area
- Provincial Conservancy
- Wildlife Management Area
- Non-Crown Land
- Recreation Site

Scale: 1:20,000
 0 0.5 km
 Date: May 16, 2024



RAINBOW MOUNTAIN WILDLAND

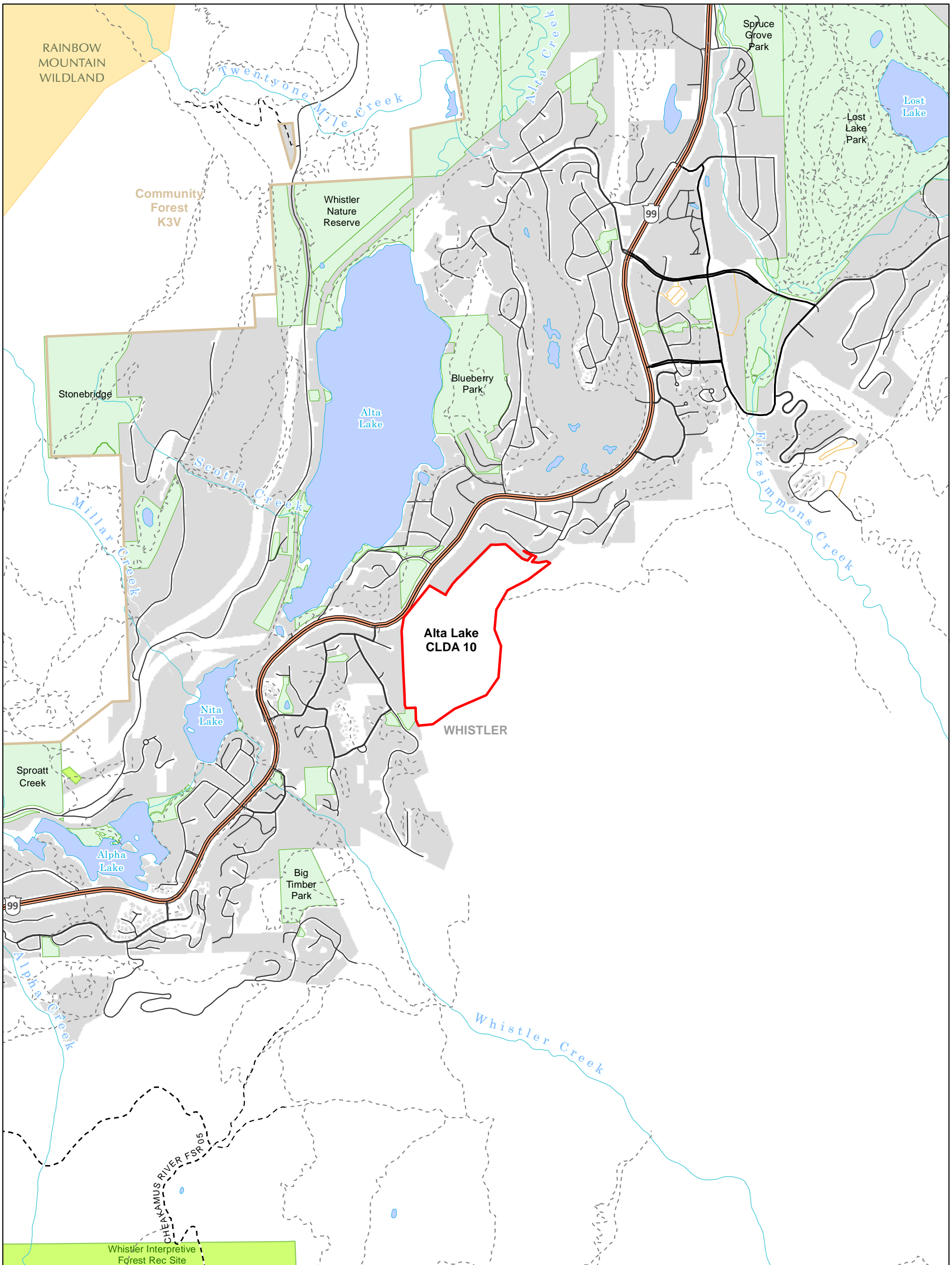


Schedule F.1
Map 9 : Jane Lakes Road
Crown Land Development Area
 Squamish Nation Land Use Planning Agreement Phase 2

- | | | | |
|-----------------------------|--------------------------|-----------------------|--------------------|
| Crown Land Development Area | LRMP Wildland Zone | Regional / Local Park | Forest Tenure Area |
| Squamish Nation Territory | Wildlife Management Area | Non-Crown Land | Recreation Site |
| Provincial Park | | | |
| Provincial Conservancy | | | |

Scale: 1:20,000

 Date: May 16, 2024

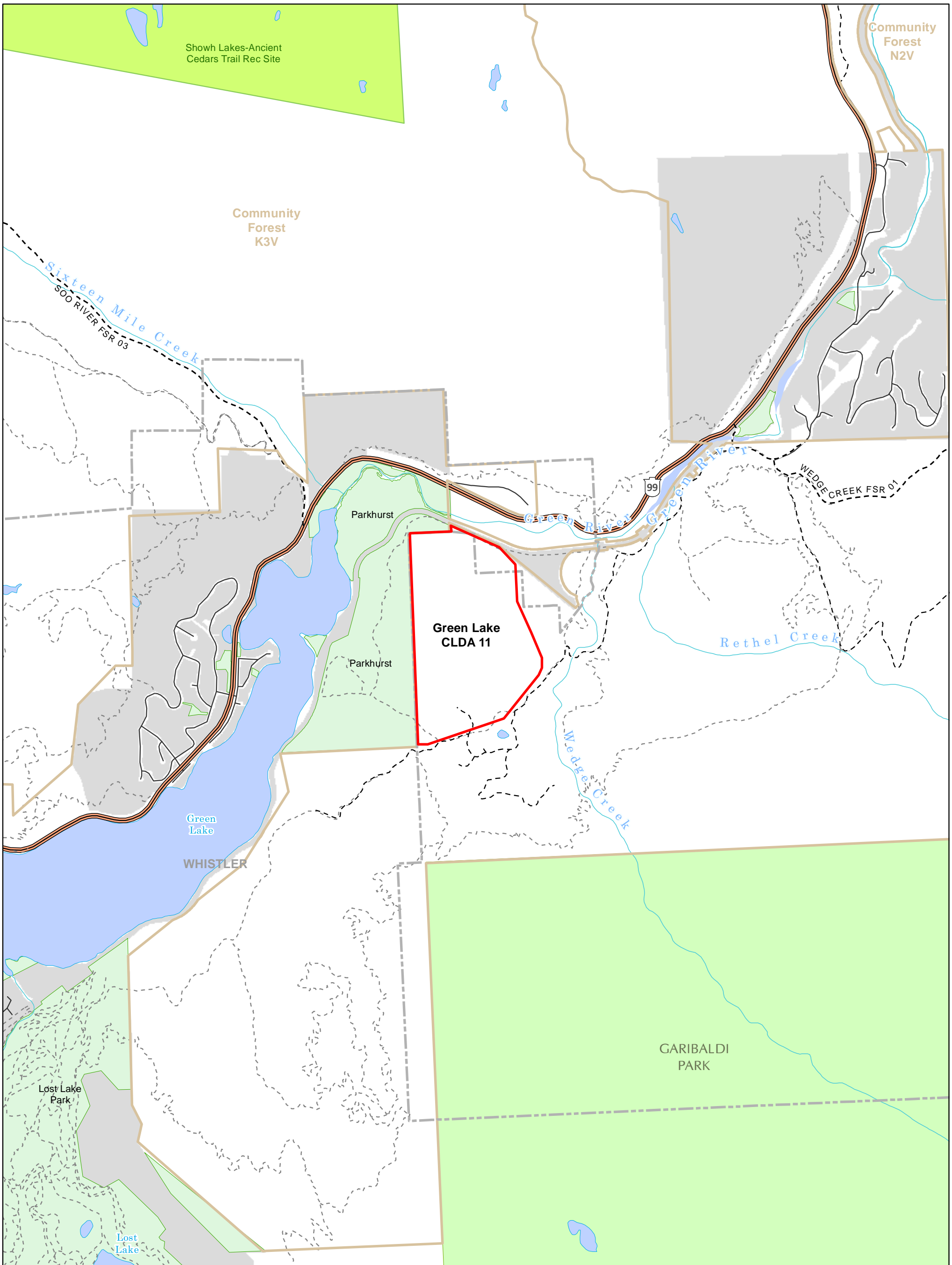


Schedule F.1
Map 10 : Alta Lake
Crown Land Development Area
 Squamish Nation Land Use Planning Agreement Phase 2

- | | | | |
|-----------------------------|--------------------------|-----------------------|--------------------|
| Crown Land Development Area | LRMP Wildland Zone | Regional / Local Park | Forest Tenure Area |
| Squamish Nation Territory | Wildlife Management Area | Non-Crown Land | Recreation Site |
| Provincial Park | | | |
| Provincial Conservancy | | | |



Scale: 1:20,000

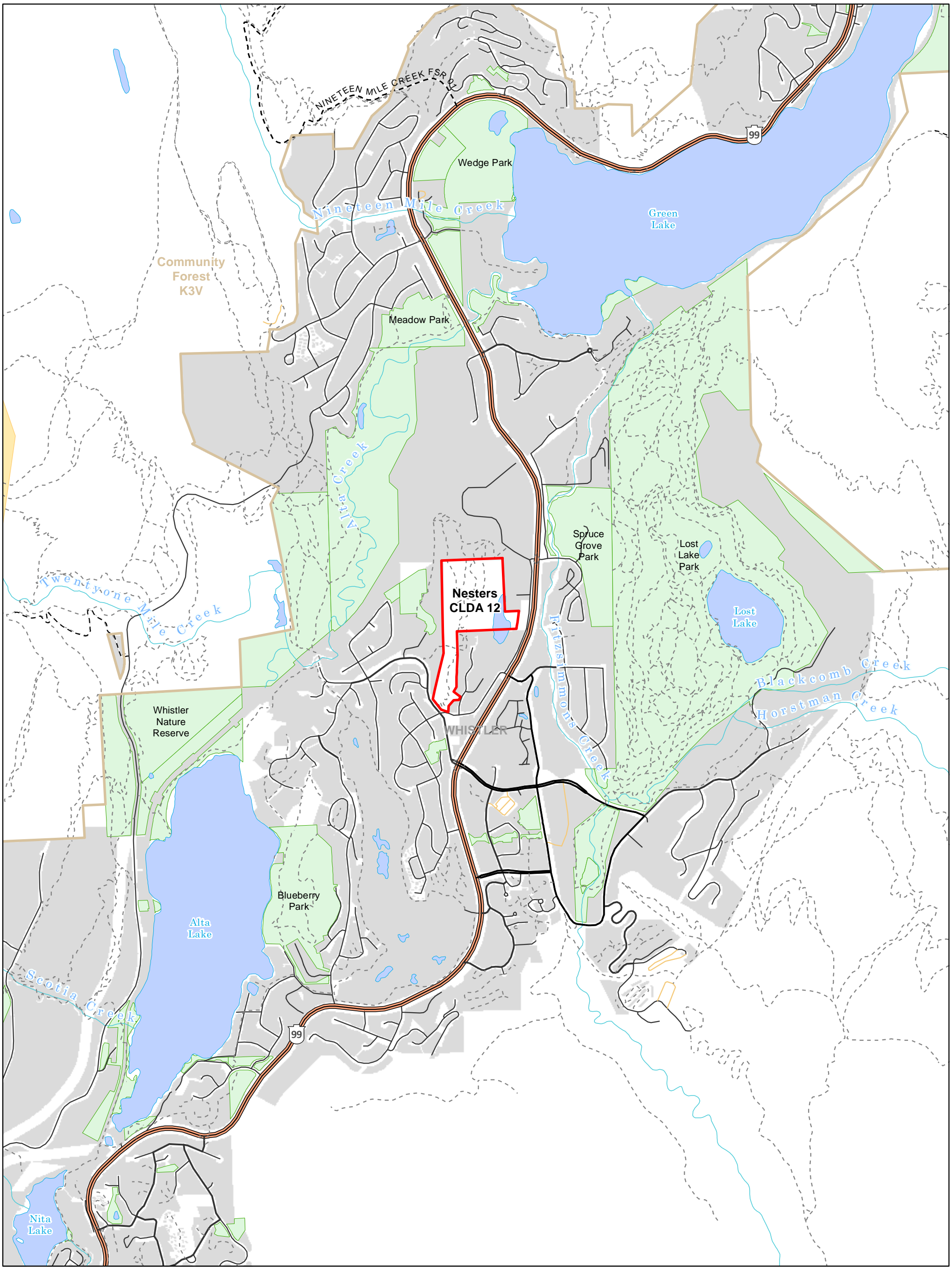
 Date: May 16, 2024



Schedule F.1
Map 11 : Green Lake
Crown Land Development Area
 Squamish Nation Land Use Planning Agreement Phase 2



- Crown Land Development Area
- Squamish Nation Territory
- Provincial Park
- Provincial Conservancy
- LRMP Wildland Zone
- Wildlife Management Area
- Regional / Local Park
- Non-Crown Land
- Forest Tenure Area
- Recreation Site

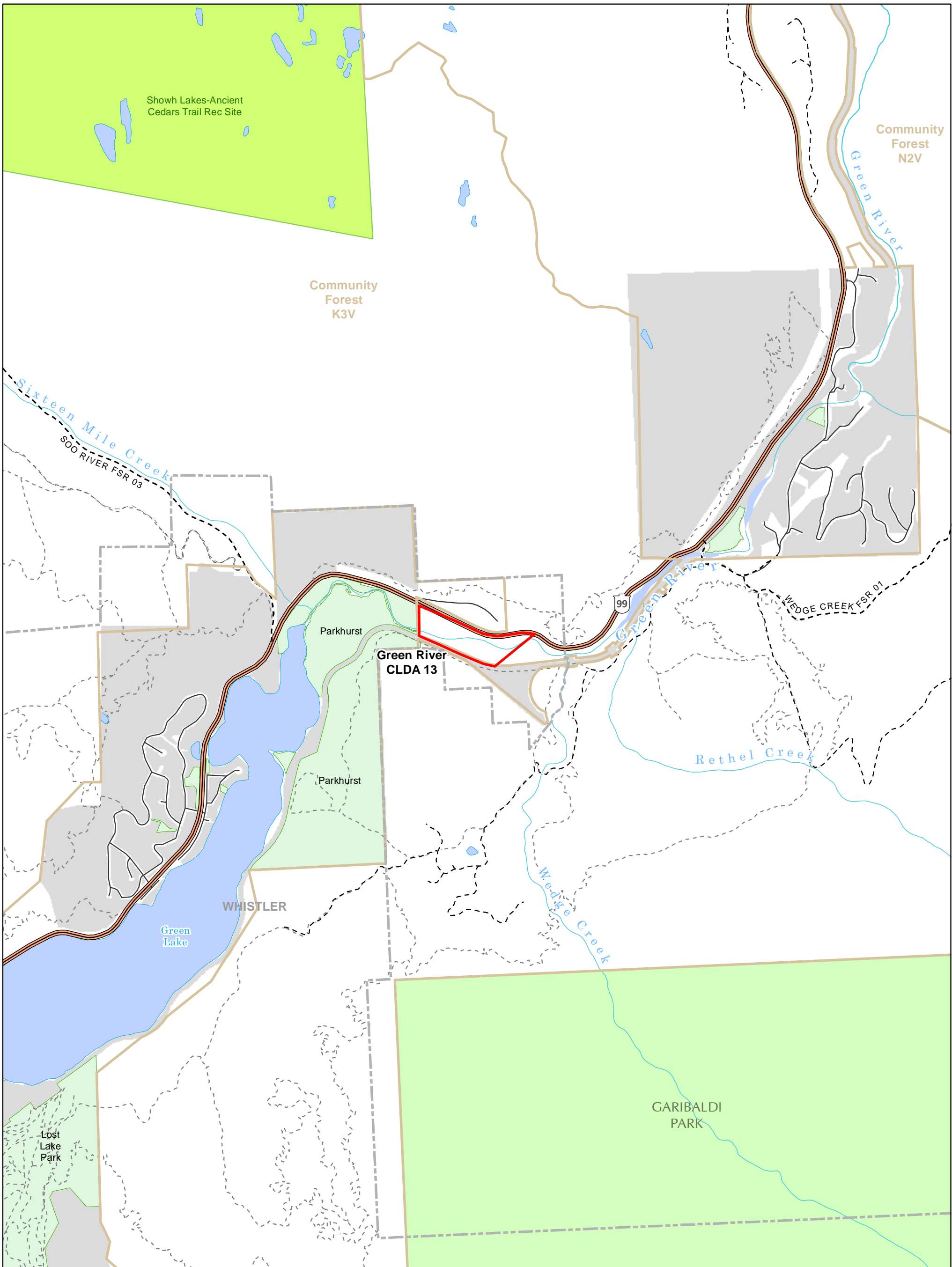

 Scale: 1:20,000

 Date: May 16, 2024



**Schedule F.1
Map 12 : Nesters
Crown Land Development Area
Squamish Nation Land Use Planning Agreement Phase 2**

- Crown Land Development Area
- Squamish Nation Territory
- Provincial Park
- Provincial Conservancy
- LRMP Wildland Zone
- Wildlife Management Area
- Regional / Local Park
- Non-Crown Land
- Forest Tenure Area
- Recreation Site


 Scale: 1:20,000

 Date: May 16, 2024

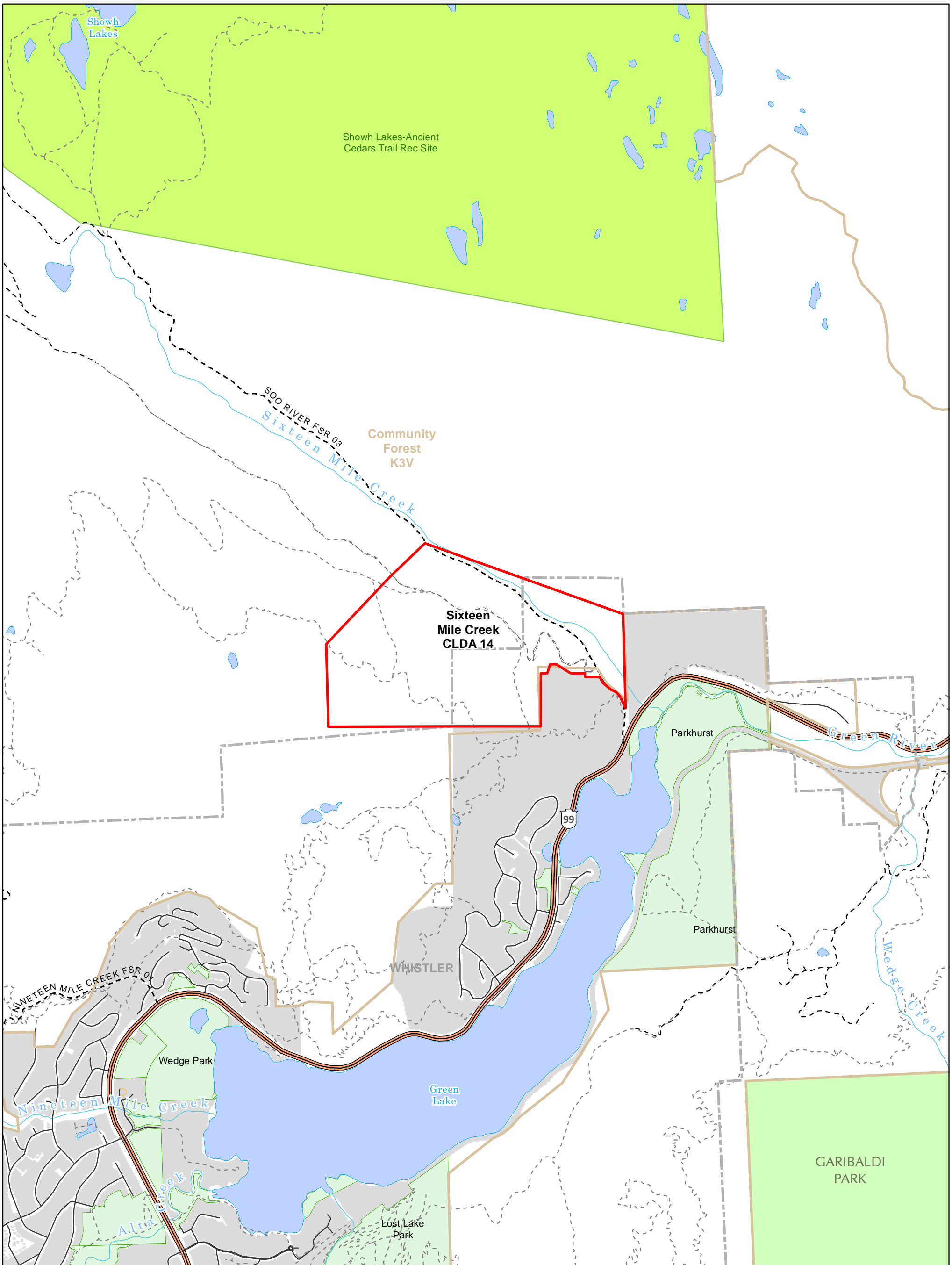


Schedule F.1
Map 13 : Green River
Crown Land Development Area
 Squamish Nation Land Use Planning Agreement Phase 2

- | | | | |
|-----------------------------|--------------------------|-----------------------|--------------------|
| Crown Land Development Area | LRMP Wildland Zone | Regional / Local Park | Forest Tenure Area |
| Squamish Nation Territory | Wildlife Management Area | Non-Crown Land | Recreation Site |
| Provincial Park | | | |
| Provincial Conservancy | | | |

Scale: 1:20,000

 Date: May 16, 2024

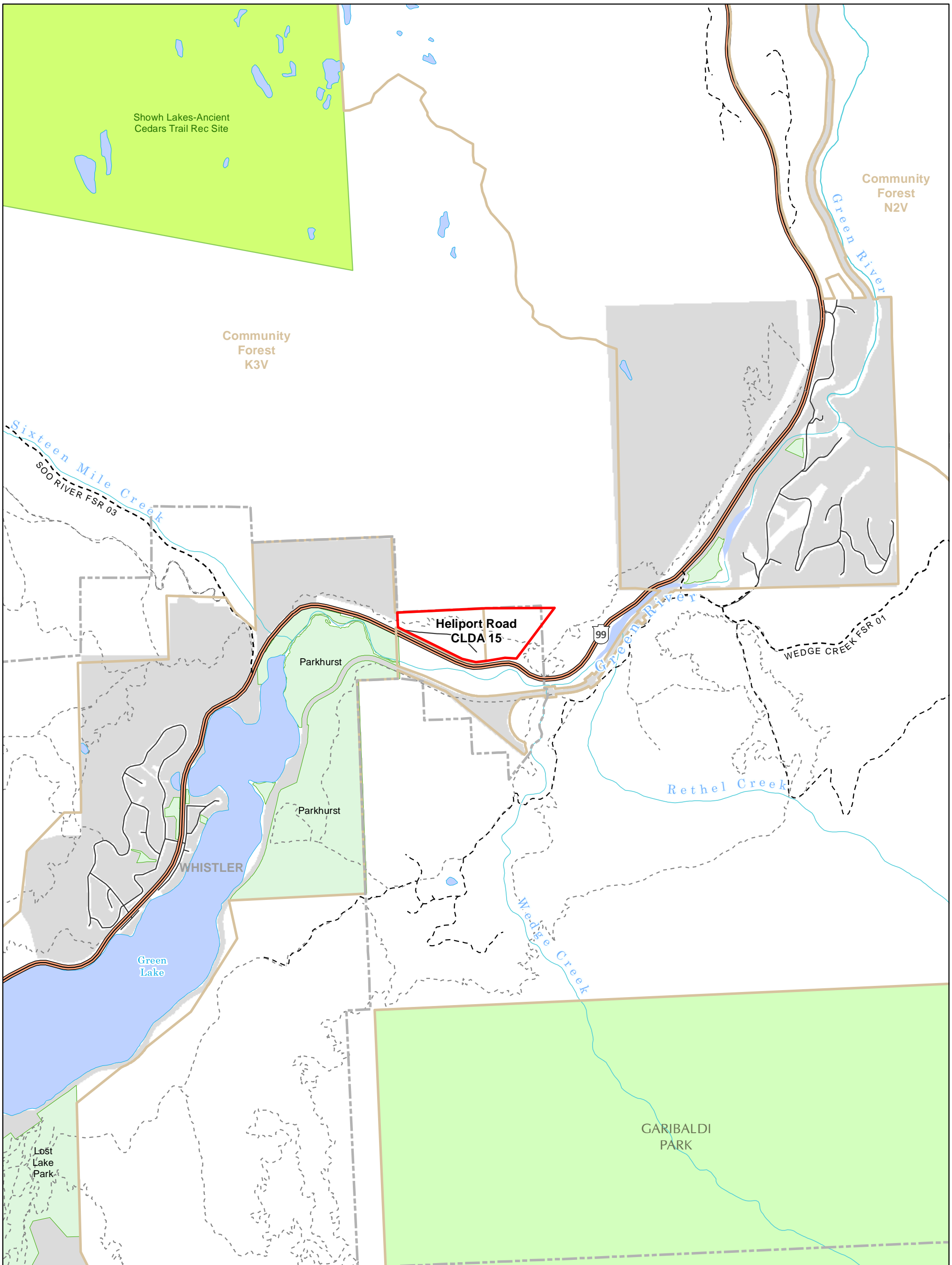


Schedule F.1
Map 14 : Sixteen Mile Creek
Crown Land Development Area
 Squamish Nation Land Use Planning Agreement Phase 2

- | | | | |
|-----------------------------|--------------------------|-----------------------|--------------------|
| Crown Land Development Area | LRMP Wildland Zone | Regional / Local Park | Forest Tenure Area |
| Squamish Nation Territory | Wildlife Management Area | Non-Crown Land | Recreation Site |
| Provincial Park | | | |
| Provincial Conservancy | | | |

Scale: 1:20,000

 Date: May 16, 2024

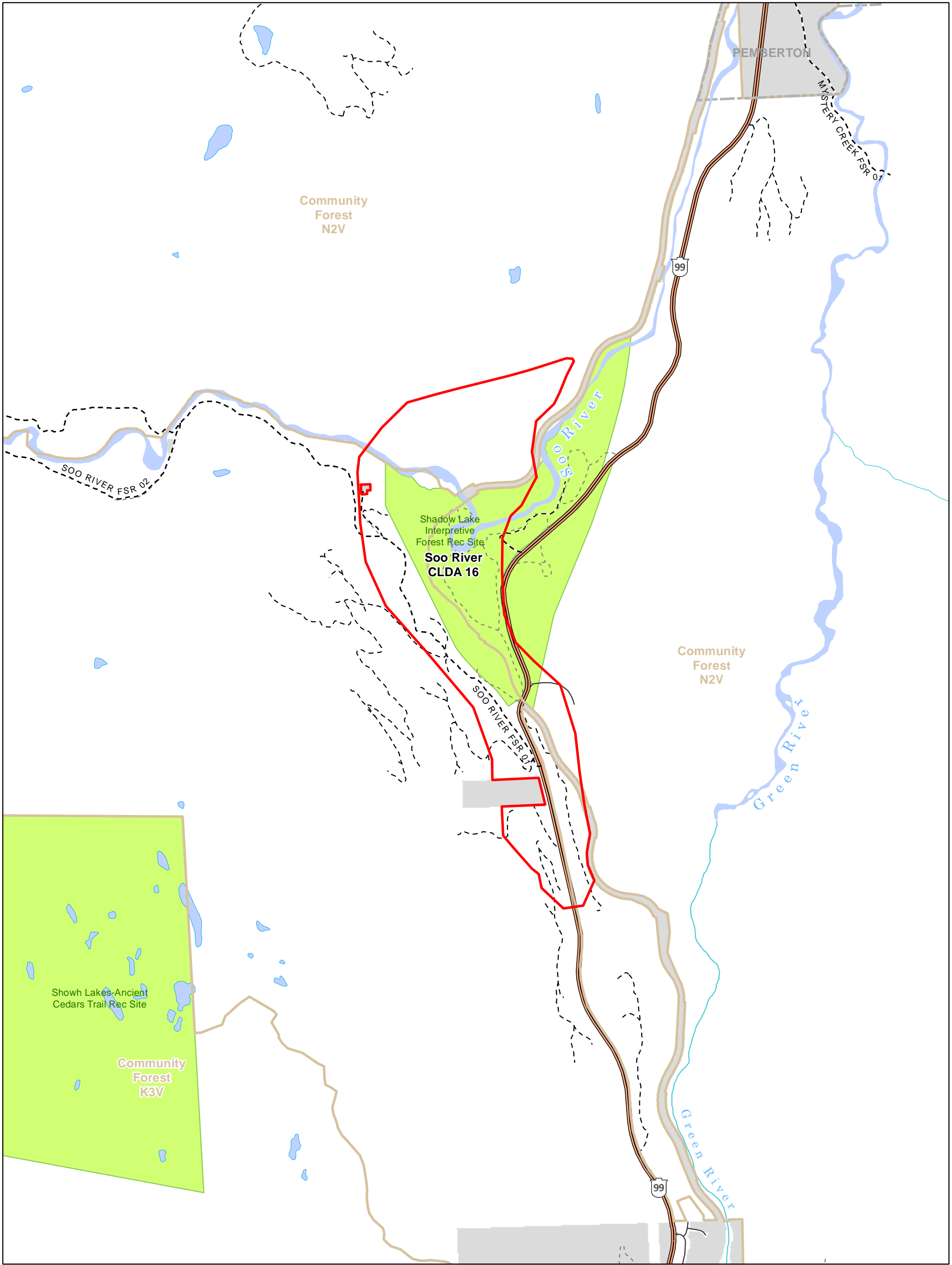


Schedule F.1
Map 15 : Heliport Road
Crown Land Development Area
 Squamish Nation Land Use Planning Agreement Phase 2

- | | | | |
|-----------------------------|--------------------------|-----------------------|--------------------|
| Crown Land Development Area | LRMP Wildland Zone | Regional / Local Park | Forest Tenure Area |
| Squamish Nation Territory | Wildlife Management Area | Non-Crown Land | Recreation Site |
| Provincial Park | | | |
| Provincial Conservancy | | | |

Scale: 1:20,000

 Date: May 16, 2024



Schedule F.1
Map 16 : Soo River
Crown Land Development Area
 Squamish Nation Land Use Planning Agreement Phase 2

- | | | | |
|-----------------------------|--------------------------|-----------------------|--------------------|
| Crown Land Development Area | LRMP Wildland Zone | Regional / Local Park | Forest Tenure Area |
| Squamish Nation Territory | Wildlife Management Area | Non-Crown Land | Recreation Site |
| Provincial Park | | | |
| Provincial Conservancy | | | |

Scale: 1:20,000

 Date: May 16, 2024