
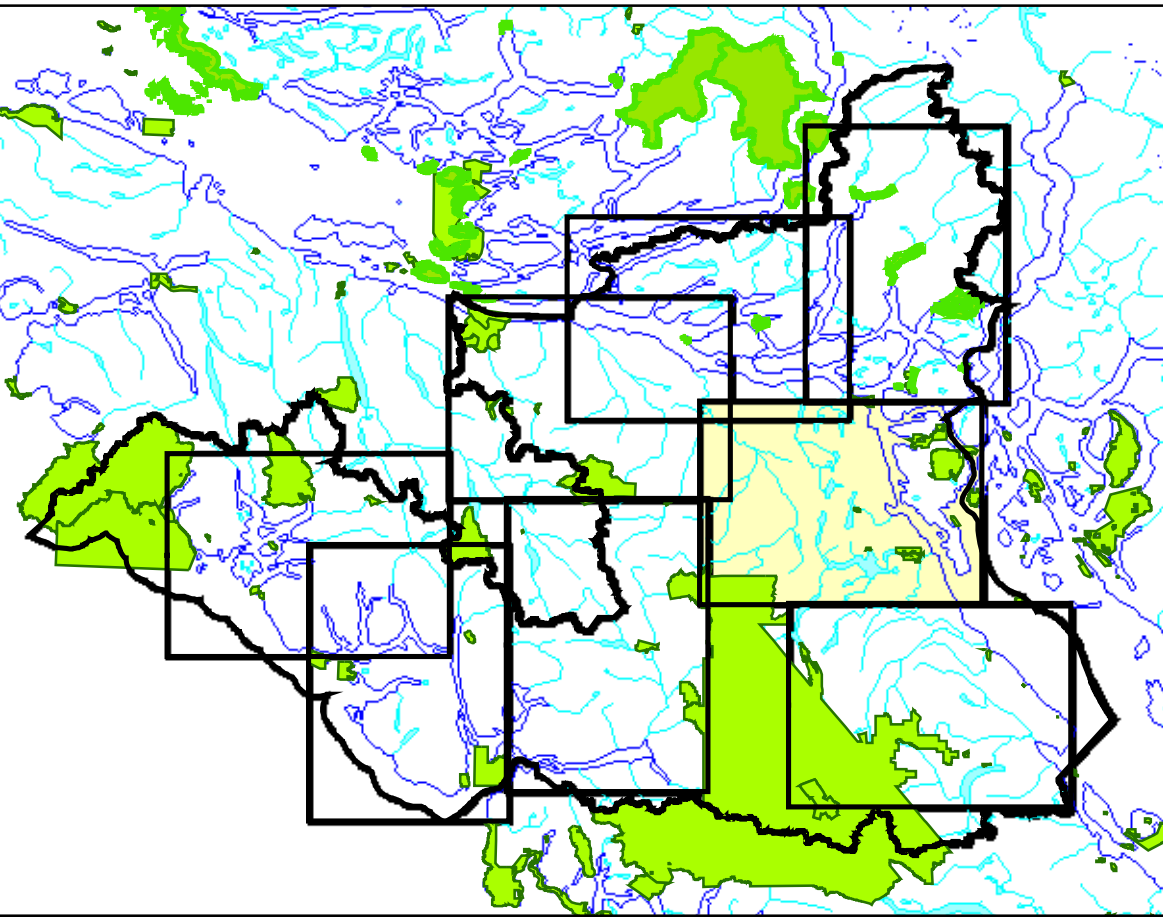
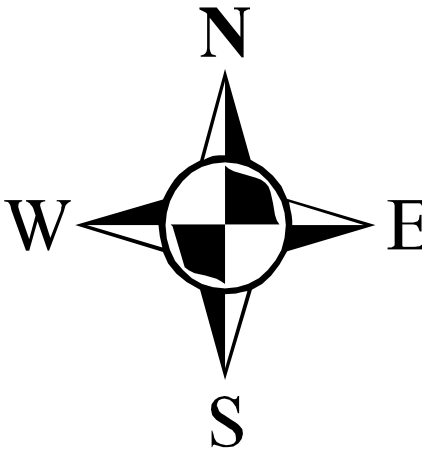



Ministry of Forests and Range





Campbell River Forest District
Identified Recreation Resource Features Locator Map


Map 3 - (54 x 36)





 Identified Recreation Resource Features


 Identified Recreation Resource Features

 Indian Reserves

 Central Coast LRMP

 Parks and Protected Areas

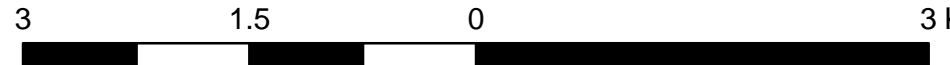
 Private Land (approximate)

 Campbell River Forest District


NOTE TO USERS:

This map is a spatial representation (polygons and lines) of the approximate location of significant recreation resource features. Users must reference approved Recreation Features Inventories to identify the specific features present within the areas depicted on the map. Legal boundaries of established Recreation Sites, trails and interpretive forests are identified on Exhibit "A" maps.

1:50,000



Projection: Albers
Datum: Nad83



Produced By Campbell River Forest District
Geomatic Services
April 12, 2006